

**U.S. Fish & Wildlife Service**

# **Annual Report of Lands Under Control of the U.S. Fish & Wildlife Service**

*as of September 30, 2004*



**On the cover:  
Detroit River International Wildlife Refuge**

Established by Public Law 107-91 on December 21, 2001, the Detroit River International Wildlife Refuge (IWR) is the first international refuge in North America. Detroit River IWR is located along the lower Detroit River and western shoreline of Lake Erie. The authorized Refuge boundary includes islands, coastal wetlands, marshes, shoals and riverfront lands along the Lower Detroit River in Michigan and Canada. Recently, Detroit River was designated both as an American Heritage River and a Canadian Heritage River.

This refuge fosters health and diversity of wildlife, fish, and plant resources through protection, creation of new habitats, management, and restoration of natural communities. The refuge will grow primarily through cooperative management.

In Canada, the Refuge does not have a formal boundary, but conservation efforts are in concert with the goals for the Refuge and the binational Conservation Vision for the Lower Detroit River Ecosystem. Through partnering, the Service and several Canadian agencies are working together to achieve a

compatible, mutually-shared focus on fish and wildlife habitat protection, conservation, and rehabilitation.

On September 15, 2004, the Service acquired Humbug Marsh, the last remaining natural wetland on the American banks of the Detroit River, from Trust for Public Land. Humbug Marsh consists of 409.5 undeveloped acres, located in the City of Gibraltar and the City of Trenton, Wayne County, Michigan that includes an island, a marsh and uplands. The area is well known to many anglers and hunters. It is a place where migrating ducks feast on half-submerged beds of wild celery and sturgeon are beginning to spawn again in the slow-moving, shallow waters. Along the 32-mile shoreline between the city of Detroit and Lake Erie, this is the only natural wetland and one of only a few, including restored wetlands, on the United States side of the Detroit River.

*Cover Photo Courtesy of:  
John H. Hartig, Ph.D.  
Refuge Manager, Detroit River  
International Wildlife Refuge  
Northwesterly aerial view of Humbug  
Marsh and Island of the Detroit River  
International Wildlife Refuge*

# Annual Report of Lands Under Control of the U.S. Fish and Wildlife Service as of September 30, 2004

<b>Message from the Director .....</b>	<b>1</b>
--	----------

## **Location Maps**

Key to Real Property Numbers .....	2
------------------------------------	---

Map of National Fish and Wildlife Management Areas .....	4
--	---

Map of Waterfowl Production Areas .....	6
---	---

<b>Significant Land Acquisition Accomplishments in Fiscal Year 2004 .....</b>	<b>7</b>
---	----------

## **Tables**

1 Summary by Categories .....	9
-------------------------------	---

2 Summary by States, Associated Governments and Possessions .....	10
---	----

2A FY 2004 Summary by States, Associated Governments and Possessions .....	11
--	----

3 National Wildlife Refuges .....	12
-----------------------------------	----

4 Waterfowl Production Areas.....	27
-----------------------------------	----

5 Coordination Areas.....	33
---------------------------	----

6 Administrative Sites.....	35
-----------------------------	----

7 National Fish Hatcheries .....	37
----------------------------------	----

8 Wilderness Areas in National Wildlife Refuges and National Fish Hatcheries .....	41
--	----

9 Migratory Waterfowl Refuges on Federal Water Resource Projects .....	44
--	----

<b>Notes .....</b>	<b>47</b>
--------------------	-----------

*Compiled By: Division of Realty*

# Message from the Director

The National Wildlife Refuge System is the conservation jewel in America's system of public lands. For 100 years, refuges have provided small, yet critical portions of the habitat necessary to meet the public's long-standing interest in ensuring the survival of the Nation's fish, wildlife, and plant resources for the benefit of present and future generations. Our 545 refuges provide approximately 100 million acres of habitat to a variety of wildlife: caribou and elk, ducks and geese, frogs and alligators, wildflowers and tallgrass prairies, and thousands of other species. The National Wildlife Refuge System provides habitat for more than 700 species of birds, 220 species of mammals, 250 reptile and amphibian species, more than 1,000 fish, and countless species of invertebrates and plants. With a refuge located in every State and within an hour of every major city, people across the country are finding great places to connect to the wild outdoors.

People are the key to conservation. The past year, people have been celebrating our Refuge System centennial. Now, as we step boldly into the second century of conservation, we rise to meet conservation challenges with people. We have begun seriously weighing all the new possibilities before us, especially those beyond our boundaries. To launch this second century, we convened the

Conservation in Action Summit in May 2004, with 250 partners and Fish and Wildlife Service employees. The goal of the Summit was to develop a strong, shared sense of priorities for the Refuge System. Five topics of focus resulted: Wildlife and Habitat, Strategic Growth, Wildlife Dependent Recreation, Science, and Leadership. These topics track with the Refuge System vision, "Fulfilling the Promise," by lending credence to the promises continued strength. Together with our States, communities, citizens and partners, we will press forward on the mandates of the Refuge Improvement Act by tackling and resolving challenges in system growth, protecting resources and people, conserving critical habitat for migratory birds, eradicating invasive species, providing water necessary for wildlife survival, conserving coral reefs, using better science, and providing quality, compatible wildlife-dependent recreation, so that American citizens will be able to enjoy and learn about wildlife and wildlife conservation.

This document presents our accomplishments in land acquisition. Strategic growth of the National Wildlife Refuge System weighs multifaceted issues ranging from the biological importance of new land to the financial implications of their management to the political ramifications inherent in all Federal land acquisition decisions. The

future health and vitality of America's fish and wildlife depends upon the ability of the Refuge System to conserve areas of highest national priority in a manner that best complements other agencies, States, partners, and all relevant conservation efforts. How well the Refuge System identifies and protects the most critical lands and waters will be very important in our delivery of healthy habitats and viable species populations for the benefit of future generations.

We are always conscious of the responsibility we bear and look to States, communities, citizens, and partners to share in our mission. We work to keep the larger view, looking for ways to make refuges relevant to the American people. As the Summit reminded us, we are unique among Federal Agencies, but we share in a community of common calling. We must stand together in our diversity and guard against threats of habitat degradation and disappearance caused by the complex threats of today's world. The National Wildlife Refuge System strives to be a good neighbor and will continue and expand our work with others for the well being of the Nation's wildlife resources.

We are poised to step smartly out into this next century.



Director

## KEY TO REAL PROPERTY NUMBERS

SEPTEMBER 30, 2004

						NFH	National Fish Hatchery		
						NWR	National Wildlife Refuge		
						WMA	Wildlife Management Area		
3	Neosho NFH, MO	121	Salton Sea NWR, CA	241	Ruby Lake NWR, NV	392	Mingo NWR, MO	603	Delevan NWR, CA
5	Leadville NFH, CO	122	Sheldon NWR, NV & OR	242	Aranosa NWR, TX	393	Columbia NWR, WA	605	Cross Creek NWR, TN
6	Craig Brook NFH, ME	124	St. Marks NWR, FL	245	Sabine NWR, LA	394	Slade NWR, ND	606	Eastern Neck NWR, MD
11	Bazeman Fish Technology Cen., MT	125	Crescent Lake NWR, NE	246-1	McKinney Lake NFH, NC	395	Creston NFH, MT	608	Date Hollow NFH, TN
14	Erwin NFH, TN	126	Genoa NFH, WI	247	Black Coulee NWR, MT	396	Sutter NWR, CA	612	Anahao NWR, TX
15	Nashua NFH, NH	127	Natchitoches NFH, LA	248	Back Bay NWR, VA	400	J.N. "Ding" Darling NWR, FL	615	John Heinz NWR at Trilicum, PA
17	D. C. Boothby NFH, SD	128	Fallon NWR, NV	249	Hewitt Lake NWR, MT	401	Tennessee NWR, TN	619	Greens Ferry NFH, AR
18	Warm Springs NFH, GA	129	Hagerman NFH, ID	252	Inks Dam NFH, TX	403	Tahomago NWR, OK	623	Beulah Fish Technology Center, WY
19	Edenton NFH, NC	131	Ennis NFH, MT	253	Chattahoochee Forest NFH, GA	404	Hagerman NWR, TX	626	Almasa NWR, CO
22	White Sulphur Springs NFH, WV	133	Dexter NFH, NM	254	Corning NFH, AR	406	Luguna Atascosa NWR, TX	629	Pohoranog NWR, NV
23	Private John Allen NFH, MS	135	Lamar NFH, PA	255	Tybee NWR, SC	412	Michigan Islands NWR, MI		
25	Pelican Island NWR, FL	140	Hutton Lake NWR, WY	257	Leavenworth NFH, WA	413	Wertheim NWR, NY	630	Prime Hook NWR, DE
26	Mammoth Spring NFH, AR	141	Bamforth NWR, WY	259	Wheeler NWR, AL	415	Crab Orchard NWR, IL	632	Merritt Island NWR, FL
27	Bretan NWR, LA	142	Long Lake NWR, ND	260	Valley City NFH, ND	419	Stillwater NWR, NV	643	Lake Woodruff NWR, FL
28	Stump Lake NWR, ND	148	Swanquarter NWR, NC	262	West Slater Island NWR, OH	423	North Attleboro NFH, MA	651	Chastow NWR, AL
29	Wichita Mountains Wildlife Ref., OK	148	Blackwater NWR, ND	263	Cape Meares NWR, OR	424	Spring Creek NFH, WA	655	Lee Metcalf NWR, MT
30	Huron NWR, MI	159	Harriason Lake NFH, VA	267	Great White Heron NWR, FL	426	Bo Ginn NFH, CA	664	Toppenish NWR, WA
31	Passage Key NWR, FL	160	Mattamuskeet NWR, NC	268	Wetiko NFH, FL	428	Hiawatha Forest NFH, MI	666	Pee Dee NWR, NC
32	Shell Keys NWR, LA	162	Trempaleau NWR, WI	269	Piedmont NWR, GA	429	Pendilla Creek NFH, MI	674	Clarence Cannon NWR, MO
33	Three Arch Rocks NWR, OR	164	Des Lacs NWR, ND	270	Cabeza Prieta NWR, AZ			675	Cedar Island NWR, NC
34	Copalis NWR, WA	165	J. Clark Salyer NWR, ND	271	Kofa NWR, AZ	430	Baldhill Dam NFH, ND	676	Cibola NWR, AZ & CA
35	Flattop Rocks NWR, WA	167	Arrowwood NWR, ND	272	Meridian NFH, MS	433	Pinellas NWR, FL	679	Kearlani NWR, ID
36	Quitlayute Needles NWR, WA	168	Sand Lake NWR, SD	274	Needah NWR, WI	434	Willard NFH, WA	680	Eufaula NWR, AL & GA
38	Key West NWR, FL	169	Lacoree NWR, SD	275	Carolina Sandhills NWR, SC	435	Arthur Marshall Loachatchee NWR, FL	683	Hatchie NWR, TN
39	Lower Klamath NWR, CA & OR	170	Loatwood NWR, ND	278	Williams Creek NFH, AZ	436	Merced NWR, CA	684	Cedar Point NWR, OH
40	Malheur NWR, OR	172	Medicine Lake NWR, MT	281	Little Pond Oreille NWR, WA	450	Monte Vista NWR, CO	687	Corby Lake NWR, WA
41	Chase Lake NWR, ND	173	Lake Andes NWR, SD	286	Buffalo Lake NWR, ND	451	Presquite NWR, VA	690	Lahontan NFH, NV
41-1	Island Bay NWR, FL	174	Squaw Creek NWR, MO	288	Canfield Lake NWR, ND	452	Eagle Creek NFH, OR	690-1	Quinalt NFH, WA
42	Hawaiian Islands NWR, HI	175	Chautauque NWR, IL	292	Florence Lake NWR, ND	458	Shicawasee NWR, MI	691	Grays Lake NWR, ID
44	Cold Spring NWR, OR	176	Waubay NWR, SD			459	National Key Deer Refuge, FL	732	Browns Park NWR, CO
46	Dear Flat NWR, ID & OR	177	Red Rock Lakes NWR, MT	295	Johnson Lake NWR, ND	461	Kirwin NWR, KS	733	Kooskia NFH, ID
47	Minidoka NWR, ID	178	Oregon Islands NWR, OR	306	Lake George NWR, ND	467	Martin NWR, MD & VA	734	Sherburne NWR, MN
52	Culebra NWR, PR	179	Lake Ison NWR, TN	307	Lake Ito NWR, ND	468	Elizabeth A. Morton NWR, NY	736	Seedsnoose NWR, WY
53	Ferrell NWR, CA	180	Seney NWR, MI	308	Lake Nettie NWR, ND	477	Quivira NWR, KS	745	Hatchkiss NFH, CO
58-1	National Bison Range, MT	183	Valentine NWR, NE	310	Lake Zehn NWR, ND	482	McNary NWR, WA	746	William L. Finley NWR, OR
59	Pittsford NFH, VT	184	Uvalde NFH, TX	314	McLean NWR, ND	483	Norfolk NFH, AR	747	Arikey NWR, OR
60	Quilcene NFH, WA	185	Upper Souris NWR, ND	318	Shell Lake NWR, ND	487	Audubon NWR, ND	748	Baskett Slough NWR, OR
61	Clear Lake NWR, CA	187	White River NWR, AR	320	Hobart Lake NWR, ND	492	Covine Point NFH, SD	749	Ridgefield NWR, WA
63	Fort Niobrara NWR, NE	188	Hart Mtn. Nat. Antelope Refuge, OR	322	Susquehanna NWR, MD	498	Holla Bend NWR, AR	751	Los Vegas NWR, NM
		191	Muleshoe NWR, TX	323	Edwin B. Foreythe NWR, NJ	501	Abernothy Fish Technology Cen., WA	753	Pine Island NWR, FL
65	Green Bay NWR, WI	192	Rice Lake NWR, MN	324	Stewart Lake NWR, ND			754	Mollusca Pass NWR, FL
67	Orangeburg NFH, SC	193	Delta NWR, LA	325	Lake Alice NWR, ND	501-1	Jackson NFH, WY	755	Coloachatchee NWR, FL
69	Gravel Island NWR, WI	194	Tamaras NWR, MN	328	Nacoochee NWR, MS	505	Inyo NFH, NY	761	Moxwell NWR, NM
73	Anaoka Island NWR, NY	195	Bowdoin NWR, MT	330	Little White Salmon NFH, WA	505-2	Klamath Forest NWR, OR	763	Flint Hills NWR, KS
74	National Elk Refuge, WY	196	Kellys Slough NWR, ND	334	Enlist NFH, WA	507	Point Bank NFH, VA	766	Muscatotuck NWR, IN
75	Saratoga NFH, WY	199	Bitter Lake NWR, NM	335	Windrop NFH, WA	513	Catahoula NWR, LA	768	Braxton NWR, TX
77	Dungeness NWR, WA	200	Desert NWR, NV	340	Hovassu NWR, AZ & CA	516	Pacey NWR, CA	770	Rachel Carson NWR, ME
78	Millie Lacs NWR, MN	201	Swan Lake NWR, MO	341	San Andres NWR, NM	517	War Horse NWR, MT	771	San Luis NWR, CA
79	Big Lake NWR, AR	202	Storm Lake NWR, ND	342	Horicon NWR, WI	518	Buffalo Lake NWR, TX	772	Warm Springs NFH, OR
81	North Platte NWR, NE	203	Tewaukon NWR, ND	349	White Lake NWR, ND	519	DeSoto NWR, IA & NE	788	Arapaho NWR, CO
82	Berkshire Trout Hatchery, MA	206	Ardoch NWR, ND	350	Willow Lake NWR, ND			789	UL Bend NWR, MT
85	Nine-Pipe NWR, MT	207	Turnbull NWR, WA	352	Imperial NWR, AZ & CA	522	Fish Springs NWR, UT	791	Target Rock NWR, NY
86	Pablo NWR, MT	210	Willapa NWR, WA	356	Lake Mason NWR, MT	523	Erie NWR, PA	792	Wolf Creek NFH, KY
88	Sullys Hill Nat. Game Preserve, ND	211	Comas NWR, ID	359	Reelfoot NWR, KY & TN	529	Willow Beach NFH, AZ	794	St. Vincent NWR, FL
91	Blackbeard Island NWR, GA	213	Okefenokee NWR, FL & GA	361	Creedman Coulee NWR, MT	531	Alchey NFH, AZ	795	Green Lake NFH, ME
93	Upper Mississippi River Wildlife & Fish Refuge, IL, IA, MN, WI	214	Yazoo NWR, MS	363	Chassahowitzka NWR, FL	538	Kern NWR, CA	796	Bear Lake NWR, ID
95	Johnston Island NWR, (Pacific Area Inset)	215	Charles M. Russell NWR, MT	364	Parker River NWR, MA	541	Great Swamp NWR, NJ	800	Buck Island NWR, VI
98	Savannah NWR, GA & SC	217	Patuxent Research Refuge, MD	365	Santee NWR, SC	542	Modoc NWR, CA	801	Fisherman Island NWR, VA
100	McKay Creek NWR, OR	218	Bosque del Apache NWR, NM	369	Halfbreed Lake NWR, MT	543	Cury NWR, UT	803	Mason Neck NWR, VA
		220	Moosehorn NWR, ME	370	Lameteer NWR, MT	547	Jordan River NFH, MI		
103	Upper Klamath NWR, OR	221	Sacramento NWR, CA	380-1	Coleman NFH, CA	549	San Juan Islands NWR, WA	804	San Bernard NWR, TX
105	Pathfinder NWR, WY	223	Union Slough NWR, IA	381	Halstane NWR, MT	550	Mackay Islands NWR, NC & VA	805	Amagansett NWR, NY
108	Tahomago NFH, OK	224	Bombay Hook NWR, DE	382	Missisquoi NWR, VT	551	Wapananocca NWR, AR	806	Oyster Bay NWR, NY
109	Tule Lake NWR, CA	225	Agassiz NWR, MN	383	Chinototogee NWR, ND & VA	555	Washita NWR, OK	807	Hobe Sound NWR, FL
113	Bear River Migratory Bird Ref., UT	231	Pea Island NWR, NC	386	Santa Ana NWR, TX	566-1	Garrison Dam NFH, ND	809	Umatilla NWR, OR & WA
114	Cedar Keys NWR, FL	232	Bear Butte NWR, SD	387	Colusa NWR, CA	569	Ottawa NWR, OH	810	Seabuck NWR, NY
115	Benton Lake NWR, MT	233	Carson NFH, WA	389	Great Meadows NWR, MA	571	Detroit River NWR, MI	811	Wassow NWR, GA
117	Salt Plains NWR, OK	234	Montezuma NWR, NY	390	Orangeburg County NFH, SC	581	Wytheville NFH, VA	814	Grulla NWR, NM & TX
118	Cape Romain NWR, SC	238	Lake Thibodeau NWR, MT	391	Manomoy NWR, MA	589	Harris Neck NWR, GA	826	Sequoyah NWR, OK
119	Wolf Island NWR, GA	240	Lacassine NWR, LA			601	Jones Hole NFH, UT	827	Ninigret NWR, RI

## KEY TO REAL PROPERTY NUMBERS

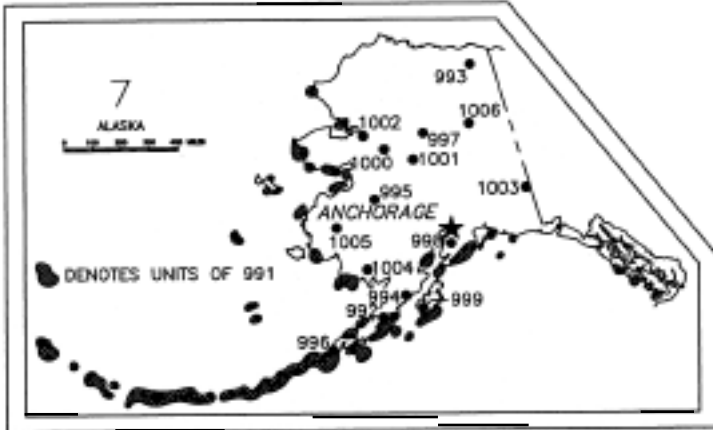
SEPTEMBER 30, 2004

NFH National Fish Hatchery  
 NWR National Wildlife Refuge  
 WMA Wildlife Management Area

831	San Marcos NFH, TX	939	Fox River NWR, WI	1057	John Hay NWR, NH	1229	Rocky Mountain Arsenal NWR, CO
834	St. Johns NWR, FL	940	Lower Suwannee NWR, FL	1060	Little Sandy NWR, TX	1231	Big Branch Marsh NWR, LA
835	Conscience Point NWR, NY	942	Grasslands WMA, CA	1062	Pilot Knob NWR, MO	1232	Stone Lakes NWR, CA
836	Julia Butler Hansen NWR, OR & WA	943	Moapa Valley NWR, NV	1063	San Joaquin River NWR, CA	1235	Big Muddy Nat. Fish & Wildlife Refuge, MO
838	Allegheny NFH, PA	944	Crocodile Lake NWR, FL	1065	Midway Atoll NWR (Hawaii Inset)	1241	Moshpee NWR, MA
839	Minnesota Valley NWR, MN	948	Bon Secour NWR, AL	1066	Lake Ophelia NWR, LA	1244	Rappahannock R. NWR, VA
840	Sachuest Point NWR, RI	949	McFaddin NWR, TX	1075	McCall NFH, ID	1245	San Diego NWR, CA
842	Plum Tree Island NWR, VA	950	Texas Point NWR, TX	1076	San Diego Bay NWR, CA	1247	Mandalay NWR, LA
843	Saddle Mountain NWR, WA	965	Antloch Dunes NWR, CA	1078	Sunkhaze Meadows NWR, ME	1250	Ouay NFH, UT
845	Lewis and Clark NWR, OR	966	Butte Sink WMA, CA	1084	Cameron Prairie NWR, LA	1258	Ten Thousand Islands NWR, FL
846	Nomans Land Island NWR, MA	967	Lower Hatchie NWR, TN	1091	Logan Cave NWR, AR	1259	Key Cave NWR, AL
847	Wapack NWR, NH	970	Kirtland Warbler NWR, MI	1092	Florida Panther NWR, FL	1261	Block Bayou Lake NWR, LA
848	Seal Island NWR, ME	971	Cross Island NWR, ME	1093	Cape May NWR, NJ	1262	Boyer Chute NWR, NE
849	Thacher Island NWR, MA	973	Mathews Brake NWR, MS	1094	Pettaquamscutt Cove NWR, RI	1267	Silvia O. Conte Nat. Fish & Wild. Ref., MA, NH & VT
850	Allwater Prairie Chicken NWR, TX	974	Banks Lake NWR, GA	1113	Laguna Cartagena NWR, PR	1268	Waccamaw NWR, SC
851	Menadoc NWR, IL	977	Overflow NWR, AR	1118	Sacramento River NWR, CA	1269	Magic Valley Hatchery, ID
852	Pond Island NWR, ME	981	Castle Rock NWR, CA	1119	Band Swamp NWR, GA	1270	Eagle (Fish) Lab, ID
853	Nantucket NWR, MA	982	Tijuana Slough NWR, CA	1122	St. Catherine Creek NWR, MS	1271	Blackfoot Valley WMA, MT
855	Hanalei NWR, HI	984	Lower Rio Grande Valley NWR, TX	1124	Bayou Sauvage NWR, LA	1272	Clarks River NWR, KY
856	Humboldt Bay NWR, CA	985	Watercross Dorter NWR, AL	1125	Poconin Lakes NWR, NC	1274	Dwarshak NFH, ID
857	Swan River NWR, MT	988	Boque Chitto NWR, LA & MS	1126	Lyons Ferry NFH, WA	1275	Livingston Stone NFH, CA
858	Great Diamond Swamp NWR, NC & VA	991	Alaska Maritime NWR, AK	1127	Sawtooth NFH, ID	1276	Irrigon Fish Hatchery & Satellites, OR
859	Huleia NWR, HI	992	Alaska Peninsula NWR, AK	1129	Driftless Area NWR, IA	1277	Lookingglass Fish Hatchery, WA
860	Ocoquan Bay NWR, VA	993	Arctic NWR, AK	1132	Cypress Creek NWR, IL	1278	Aroostook NWR, ME
861	Wallage Island NWR, VA	994	Becharof NWR, AK	1137	Grand Bay NWR, AL & MS	1279	Colorado River WMA, UT
862	White River NFH, VT	995	Innoko NWR, AK	1138	Hamden Slough NWR, VT	1280	Lost Trail NWR, MT
863	Rose Atoll NWR (Pacific Area Inset)	996	Izembek NWR, AK	1139	Ranoke River NWR, NC	1281	Novasco Island NWR, BQ
864	Franklin Island NWR, ME	997	Kanui NWR, AK	1140	Ace Basin NWR, SC	1282	Showanunk Grasslands NWR, NY
865	Black Island NWR, RI	998	Kenai NWR, AK	1142	Fronz Lake NWR, WA	1283	Whiteseey Creek NWR, WI
867	Amargosa Pupfish Station, NV	999	Kodiak NWR, AK	1143	Grays Harbor NWR, WA	1284	Port Louisa NWR, IA & IL
868	Naransmond NWR, VA	1000	Koyukuk NWR, AK	1149	Ohio River Islands NWR, KY, PA & WV	1285	Great River NWR, IL & MO
870	San Pablo Bay NWR, CA	1001	Nowitna NWR, AK	1153	James River NWR, VA	1286	Two Rivers NWR, IL & MO
871	Nisqually NWR, WA	1002	Selkirk NWR, AK	1154	Dohomy NWR, MS	1287	Middle Mississippi River NWR, IL & MO
872	Sevilleta NWR, NM	1003	Tetlin NWR, AK	1155	Tallahatchie NWR, MS	1288	Big Oak NWR, IN
876	Osbore NWR, MA	1004	Tagiak NWR, AK	1156	Tuamonn NFH, WA	1289	Cat Island NWR, LA
877	Cabo Rajo NWR, PR	1005	Yukon Delta NWR, AK	1158	Neetucco Bay NWR, OR	1290	John W. & Louise Selser NWR, NE
878	Baker Island NWR (Pacific Area Inset)	1006	Yukon Flats NWR, AK	1159	Neal Smith NWR, IA	1291	Guadalupe-Nipoma Dunes NWR, CA
879	Hawland Island NWR (Pacific Area Inset)	1008	Beane Bluff NFH, SC	1161	Archie Carr NWR, FL	1292	North Dakota WMA, ND
880	Jarvis Island NWR (Pacific Area Inset)	1009	Fern Cove NWR, AL	1166	Nisqually NFH, WA	1293	Clearwater NFH, ID
881	Petit Manan NWR, ME	1012	Richard Crain NFH, MA	1171	Ozark Cavefish NWR, MO	1295	Northern Tallgrass Prairie NWR, MN
882	Makah NFH, WA	1015	San Bernardino NWR, AZ	1174	Walkkill River NWR, NJ & NY	1296	Coldwater River NWR, MS
883	Supawa Meadows NWR, NJ	1016	Blue Ridge NWR, CA	1175	North Central Valley WMA, CA	1297	Oahu Forest NWR, HI
884	Egmont Key NWR, FL	1018	Tensas River NWR, LA	1176	Rydell NWR, MN	1298	Caddo Lake NWR, TX
889	Truston Pond NWR, RI	1019	Protection Island NWR, WA	1178	Balcones Canyonlands NWR, TX	1299	Palmyra Atoll NWR (Pacific Area Inset)
890	Hopper Mountain NWR, CA	1021	Bandon Marsh NWR, OR	1179	Bayou Cocodrie NWR, LA	1300	Kingman Reef NWR (Pacific Area Inset)
898	San Francisco Bay NWR, CA	1024	Big Beggy NWR, TX	1180	Marin Islands NWR, CA	1301	Asabet NWR, MA
900	Optima NWR, OK	1025	Massasoit NWR, MA	1181	Mortenson Lake NWR, WY	1302	Vicques NWR, PR
901	Hillside NWR, MS	1026	Crystal River NWR, FL	1182	Grand Cote NWR, LA	1303	Dakota Tallgrass Prairie, ND & SD
903	Big Stone NWR, MN	1027	Tehoma-Colusa Fish Facility, CA	1183	Mora NFH, NM	1309	Bayou Teche NWR, LA
904	Moody NWR, TX	1028	Pierce River, WA	1184	Sletz Bay NWR, OR	1311	Red River NWR, LA
906	Seal Beach NWR, CA	1029	Harbor Island NWR, MI	1185	Two Ponds NWR, CO	1312	Cahaba River NWR, AL
907	Felsenthal NWR, AR	1030	Ash Meadows NWR, NY	1186	Morals Des Cygnes NWR, KS	1313	Baca NWR, CO
908	D'Arbonne NWR, LA	1031	Alligator River NWR, NC	1187	Great Bay NWR, NH	1314	Mountain Langleaf NWR, AL
909	Mississippi Sandhill Crane NWR, MS	1032	Eastern Shore of Virginia NWR, VA	1189	Lake Umbagog NWR, ME & NH	1315	Theodore Roosevelt NWR, MS
910	Karl E. Mundt NWR, NE & SD	1034	San Simeon Field Station, CA	1190	Tualatin River NWR, OR	1316	Holt Collier NWR, MS
911	Pearl Harbor NWR, HI	1035	Sandy Point NWR, VI	1193	Handy Brake NWR, LA		
912	Pinkney Island NWR, SC	1036	Cumtuck NWR, NC	1195	Kadla Pond NWR, HI		
914	Ellicott Slough NWR, CA	1037	Kilauea Point NWR, HI	1199	Bill Williams NWR, AZ		
915	Kakahaia NWR, HI	1038	Buenos Aires NWR, AZ	1200	Leslie Canyon NWR, AZ		
920	Deschazo NWR, PR	1039	Stewart B. McKinney NWR, CT	1207	Crane Meadows NWR, MN		
921	James Campbell NWR, HI	1040	Chickasaw NWR, TN	1208	Guam NWR (Pacific Area Inset)		
923	Iron River NFH, WI	1042	Bitter Creek NWR, CA	1209	Bald Knob NWR, AR		
924	Salinas River NWR, CA	1043	Willow Creek-Lurline WMA, CA	1210	Deep Fork NWR, OK		
925	Morgan Brake NWR, MS	1044	Cochella Valley NWR, CA	1212	Emiquon NWR, IL		
926	Parther Swamp NWR, MS	1046	Hokulau Forest NWR, HI	1213	Cokeville Meadows NWR, WY		
928	Green Cay NWR, VI	1051	Coche River NWR, AR	1216	Trinity River NWR, TX		
929	Bear Valley NWR, OR	1052	Steigerwald Lake NWR, WA	1218	Lake Wales Ridge NWR, FL		
930	Blowing Wind Cave NWR, AL	1053	Ozark Plateau NWR, OK	1224	Canaan Valley NWR, WV		
931	Upper Ouchito NWR, LA	1054	Atchafalaya NWR, LA	1225	Pond Creek NWR, AR		
937	Featherstone NWR, VA	1056	Little River NWR, OK	1228	Patoka River NWR, IN		

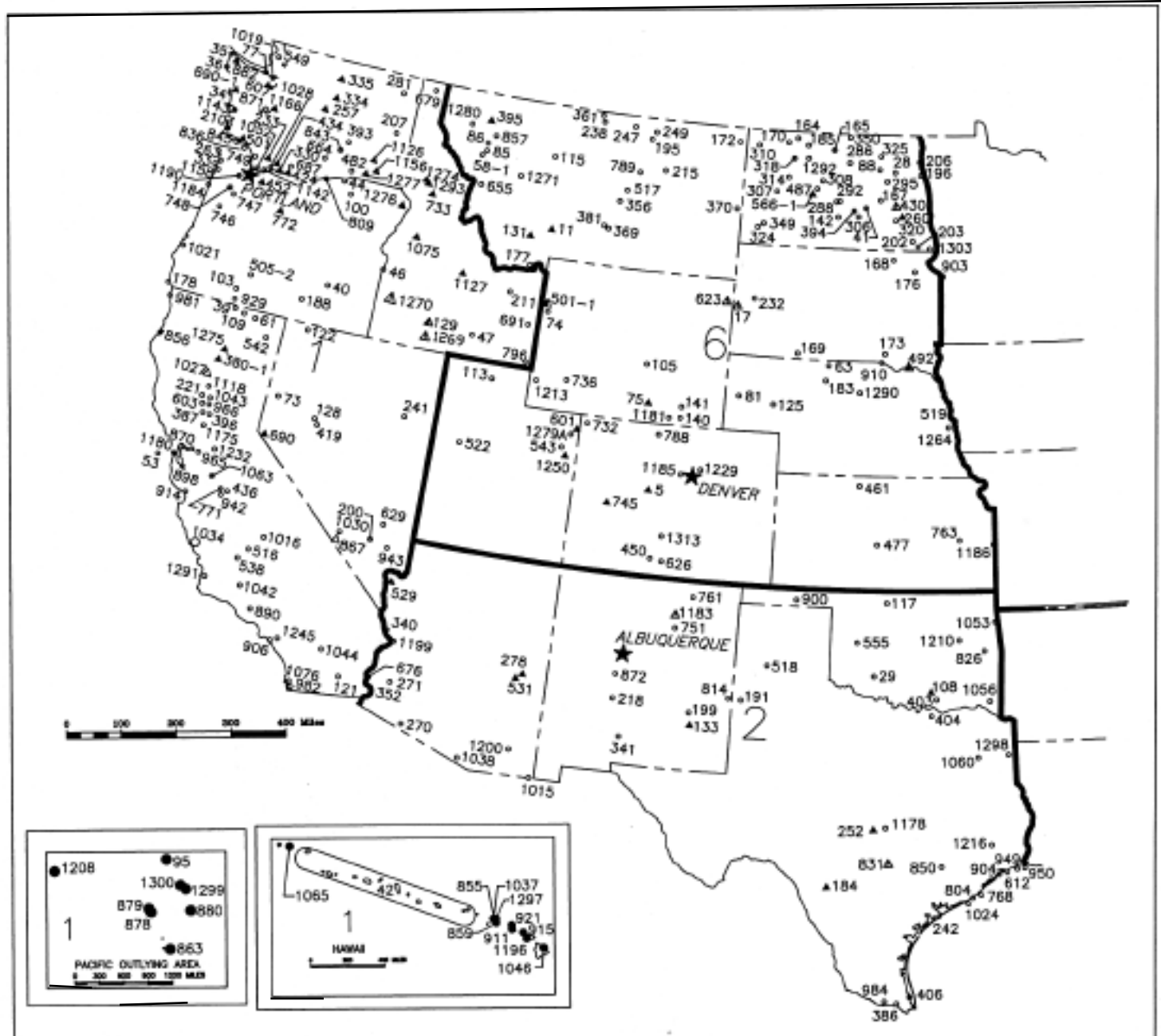
NATIONAL FISH AND WILDLIFE MANAGEMENT AREAS

★ REGIONAL OFFICE ——— REGIONAL BOUNDARY



- NATIONAL WILDLIFE REFUGE
- WILDLIFE RESEARCH CENTER
- ▲ NATIONAL FISH HATCHERY
- ▲ FISH HATCHERY AND RESEARCH STATION
- ▲ FISHERY RESEARCH STATION
- ▲ FISH HATCHERY (REALTY INTEREST ONLY)

COMPILED IN THE DIVISION OF REALTY  
WASHINGTON, DC SEPTEMBER 30, 2004

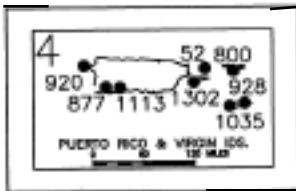


# NATIONAL FISH AND WILDLIFE MANAGEMENT AREAS

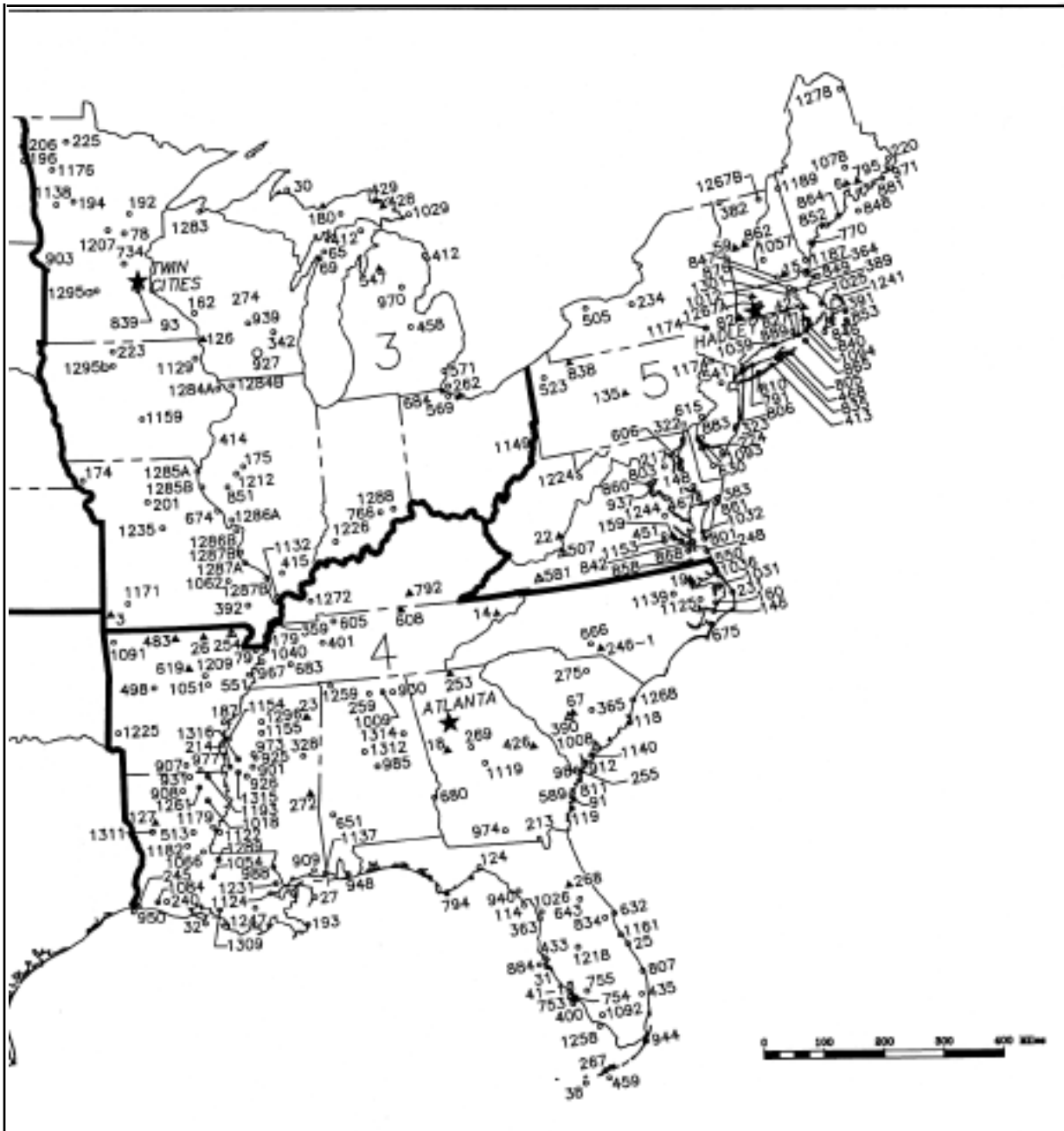
UNITED STATES  
FISH AND WILDLIFE SERVICE

REGIONAL OFFICE      REGIONAL BOUNDARY

- NATIONAL WILDLIFE REFUGE
- WILDLIFE RESEARCH CENTER
- ▲ NATIONAL FISH HATCHERY
- ▲ FISH HATCHERY AND RESEARCH STATION
- ▲ FISHERY RESEARCH STATION
- ▲ FISH HATCHERY (REALTY INTEREST ONLY)



COMPILED IN THE DIVISION OF REALTY  
WASHINGTON, DC SEPTEMBER 30, 2004





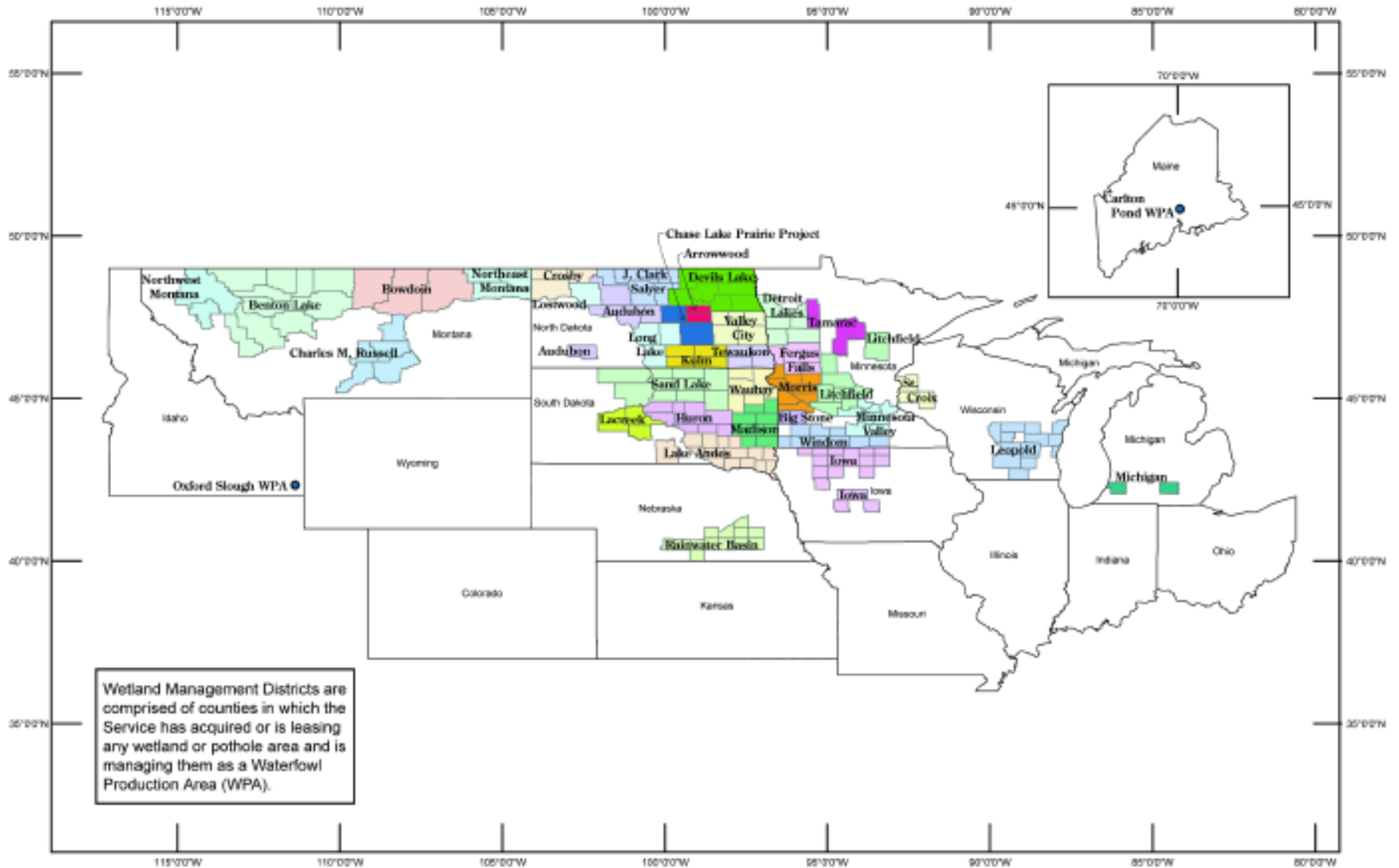


U.S. Fish & Wildlife Service

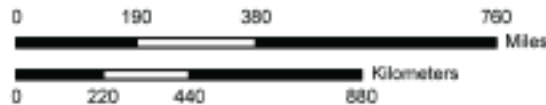
### Wetland Management Districts of the National Wildlife Refuge System

*Waterfowl Production Area Counties*

*Idaho, Iowa, Maine, Michigan, Minnesota, Montana, Nebraska, North Dakota, South Dakota, Wisconsin*



PRODUCED IN THE DIVISION OF REALTY  
 WASHINGTON, D.C.  
 LAND STATUS CURRENT TO: 9/30/2004  
 BASEMAP: ESRI  
 DATUM: WGS 1984  
 MAP NAME: WMDs2004



WGS 1984

# Significant Land Acquisition Accomplishments in Fiscal Year 2004

The U.S. Fish and Wildlife Service acquired fee title or other interest in nearly 98,000 acres of land in Fiscal Year 2004, and the number of national wildlife refuges increased from 542 in FY 2003 to 544 in FY 2004. New units established as part of the National Wildlife Refuge System in Fiscal Year 2004 were the Theodore Roosevelt National Wildlife Refuge (NWR) and the Holt Collier NWR in Mississippi, as authorized by law.

**Theodore Roosevelt NWR and Holt Collier NWR:** Public Law 108-199 authorized the establishment of Theodore Roosevelt NWR and Holt Collier NWR. **The Theodore Roosevelt NWR** is comprised of 6,600 acres of former Farm Service Agency lands (formerly known as Farmers Home Administration lands) located in a six-county area of Mississippi. The legislation allows the Service to exchange Farm Service Agency lands for similar acreage of land in a single refuge unit. This will allow the Service to consolidate ownership into a single management unit and reduce management difficulties associated with small, scattered tracts. This same legislation also renamed the Bogue Phalia Unit of the Yazoo NWR and established **Holt Collier NWR** in honor of the guide who led Theodore Roosevelt on the bear hunt. This refuge is the first named in honor of an African-American. Holt Collier NWR is comprised of 1,439 acres.

Also, numerous partnership opportunities resulted in several additions to existing national wildlife refuges. Clatsop County, located in Oregon, donated over 4,500 acres for inclusion in the **Lewis and Clark NWR**. The donation consists of nine islands and portions of six other islands located in the Lower Columbia River Estuary. This broad estuary has played a vital role in natural and human history for thousands of years. The refuge is the largest marsh in Western Oregon and provides habitat for peak populations of 3,000 tundra swans, 2,000 Canada geese, and 50,000 ducks in February and March each year as they gather before their northward migration.

The Columbia Land Trust donated 451 acres for addition in the **Julia Butler Hansen Refuge for the Columbian White-tail Deer**. This is a key tract that is targeted as part of the estuary restoration program developed by the Service, Columbia Land Trust, Bonneville Power Administration, Corps of Engineers, U.S. Geological Survey, and the Oregon and Washington Departments of Wildlife to protect and enhance thousands of tidal wetlands. Protection of tidal wetlands will rebuild productivity for listed salmon populations in the lower Columbia River. We will continue to use this property to provide forage and habitat for the Columbian White-tail Deer, which already inhabits a large proportion of the island.

The Service acquired a conservation easement of 1,093 acres at **Grasslands Wildlife Management Area**, West Division, in California. It is a significant acquisition because the property is strategically located as a buffer protecting wetlands from urban development. This acquisition now protects a narrow corridor of wetlands, which are critically important for north-south waterfowl flight patterns. Thousands of ducks and geese utilize the wetlands for wintering habitat. In addition, the property contains vernal pools and potential habitat for endangered kit fox, and is utilized by sandhill cranes and an assortment of other species. This acquisition also resolved water issues that now enhance the refuge.

Close coordination between the Service, Department of the Army, Environmental Protection Agency, and the General Services Administration led to the development of a Memorandum of Agreement and transfer of more than 5,000 acres of land to the **Caddo Lake NWR** in Texas. This land was formerly owned by the Department of the Army as part of the Longhorn Army Ammunition Plant. Caddo Lake Institute facilitated the transfer by leasing critical portions of the site from the Department of the Army. Additional acreage will be

transferred when considered environmentally clean. This area contains “wetlands of international importance” as designated by the Ramsar Convention on Wetlands.

Through a land-for-land exchange involving The Conservation Fund (TCF), the Service added 2,074 acres to **Red River NWR** in Louisiana. This is the first acreage acquired at the Lower Cane Unit of the refuge and will allow the Service to establish a presence in this area. This refuge is a string of five separate refuge units along the Red River in northwest Louisiana which serve as a cornerstone for restoration of fish and wildlife habitats on this 280-mile stretch of the river. Eventually, the refuge will provide habitat and sanctuary for over 350 species of birds as well as a variety of other species associated with river basin ecosystems.

By partnering with The Nature Conservancy (TNC), the Service was able to complete the next phase of a large acquisition by adding 3,102 acres to **Cache River NWR** in Arkansas. Of a projected three to five year phased acquisition of approximately 4,362 acres, the Service has completed acquisition of approximately 3,809 acres in two years. Biologically, this property represents over seven miles of critical riparian habitat along the Cache River. With at least twenty-four species of waterfowl utilizing the Lower Mississippi Valley during winter migration, this area supports one of the largest concentrations of mallards anywhere in North America during this time period.

The Service purchased the 16-acre Passaic River Farm in Harding Township, Morris County, New Jersey, as the site of a future visitor facility for **Great Swamp NWR**. This refuge lies 26 miles west of New York City’s Times Square and is managed to provide important habitats for migratory birds, threatened and endangered species, and other native wildlife. The newly protected land includes important wetlands and forested river habitat. It boasts significant frontage along the Passaic River, a major

tributary to the swamp that provides drinking water for areas downstream. Forested river habitat is critical to the Great Swamp watershed as it provides a buffer against runoff from surrounding development. With the strong support of the New Jersey Congressional delegation and assistance from the Trust for Public Land (TPL), the Doris Duke Charitable Foundation, the Johanette Wallerstein Institute, and an individual bequest, an important step has been taken toward building a visitor's facility and enhancing educational opportunities at the Great Swamp for children and families.

The **Rappahannock River Valley NWR** grew by 1,237 acres. The Service acquired a 186-acre conservation easement, which is the first at the refuge. The refuge goal is to protect 20,000 acres of wildlife habitat along the lower Rappahannock River. A primary objective of the refuge is to conserve habitat for migratory birds. Rappahannock habitat includes freshwater tidal marsh, former agricultural land being restored to native grassland and forest, mixed hardwood and pine forest and a freshwater pond. Rappahannock receives tremendous support from non-profit partners, including Chesapeake Bay Foundation, TCF, TNC, and the TPL.

In partnership with TNC, the Service acquired 615 acres at the Pondicherry Division of **Silvio O. Conte NWR**. The area of the Refuge known as Pondicherry is a basin that includes four ponds, the John River, forested and emergent wetlands, bogs, spruce-fir forests, and northern mixed hardwoods. In 1972 the area was designated a National Natural Landmark and in 2003, the first Important Bird Area in New Hampshire. The Final Environmental Impact Statement identified Pondicherry as one of 65 Special Focus Areas in the Connecticut River watershed for its

importance to migratory birds. There have been 233 species of birds documented using the Pondicherry area and 128 species use it for nesting. This northern forest wetland complex specifically provides habitat for 28 species of waterfowl of which eight species nest.

With the assistance of the Maine Congressional delegation and the TPL, the Service acquired a tract consisting of 44.81 acres at **Rachel Carson NWR**. This land lies in close proximity to the southern Maine coastline and supports forested uplands, salt marsh, an open field, a perennial stream, three intermittent streams, a tidal creek, and three vernal pools. Nine acres of this tract are a conservation easement, which was donated by The Kennebunkport Conservation Trust.

The Service acquired 239.61 acres of land at **Edwin B. Forsythe NWR** from the New Jersey Conservation Foundation. The tracts are forested, are low lying in the flood plain, and provide excellent buffer between rapidly growing residential development to the south and Cedar Creek. The forest canopy is a mix of Atlantic white cedar, red maple, holly, oak, and gum species. Several species of waterfowl utilize the area during the year including wood duck, mallard and American black duck. The parcels are also in one of the 100 sites identified in the "Century Plan - A Study of One Hundred Conservation Sites in the Barnegat Bay Watershed", published by the TPL.

The Service accepted transfer of nearly 5,000 acres from the Department of the Army for the **Rocky Mountain Arsenal NWR**. Small lakes are spread across native grasslands and existing hiking trails will provide visitors access to refuge lands for wildlife viewing. The site provides habitat to nearly 300 species,

including deer, coyotes, bald eagles and white pelicans.

Seven tracts were acquired at the **Yukon Flats NWR** in Alaska that totals 1,040 acres. The property includes high quality wetlands that support nesting and breeding for migratory waterfowl. Also, this property is excellent for moose habitat which is an important subsistence resource to the local residents.

Six tracts were acquired totaling 879.80 acres at the **Togiak NWR**. These acquisitions include high quality steam habitat which support all five species of Alaskan salmon. Aside from the fisheries resource, the area provides additional habitat for brown bear, moose and caribou, as well as nesting and breeding habitat for numerous species of migratory waterfowl.

The Service completed the Adak exchange in which 47,297 acres of island habitat was acquired for addition in the **Alaska Maritime NWR**. The Service conveyed 47,271 acres on Adak Island to the Aleut Corporation. The transfer resulted from the exchange agreement between the U.S. Navy, the Aleut Corporation, and the Service. This area offers excellent protection for migratory birds and marine mammals.

The Richard King Mellon Foundation donated 3,555 acres for inclusion into the **Alaska Peninsula NWR** and we purchased more than 12,000 acres. These lands contain significant fish and aquatic habitat, provide nesting and breeding habitat for migratory waterfowl, favor several species of neo-tropical migratory songbirds, and support such mammal species as caribou, moose, brown bear, gray wolf, wolverine and river otter. Next to salmon, caribou have traditionally been the most important subsistence resource for local residents.

A complete list of new additions to the National Wildlife Refuge System is as follows:

<i>State</i>	<i>Unit Name</i>	<i>Acres</i>	<i>Date Est.</i>
Mississippi	Theodore Roosevelt NWR	6,621.05	1/23/2004
Mississippi	Holt Collier NWR	1,439.69	1/23/2004

**Table 1 - Summary by Categories**

Category		Reserved From Public Domain		Acquired by Other Federal Agency		Devise or Gift	Purchased		Agreement Easement or Lease	Total Acres
		Sole or Primary	Secondary	Sole or Primary	Secondary		Acres	Cost (\$)		
National Wildlife Refuges	544	81,323,985.28	635,400.29	3,155,949.70	1,218,109.56	720,687.87	4,183,663.94	1,831,762,385.71	1,385,613.30	92,623,409.94
Waterfowl Production Areas	203	15,897.64	0.00	26,758.41	0.00	15,293.89	688,373.80	196,754,654.99	2,326,088.38	3,072,412.12
Coordination Areas	50	56,586.61	0.00	139,273.47	55,739.14	0.00	681.13	13,480.00	63,544.00	315,824.35
<b>TOTAL</b>	<b>797</b>	<b>81,396,469.53</b>	<b>635,400.29</b>	<b>3,321,981.58</b>	<b>1,273,848.70</b>	<b>735,981.76</b>	<b>4,872,718.87</b>	<b>2,028,530,520.70</b>	<b>3,775,245.68</b>	<b>96,011,646.41</b>
Administrative Sites	46	50.95	36.00	7.40	0.00	0.75	1,020.64	10,570,269.05	37.16	1,152.90
National Fish Hatcheries	69	3,607.09	987.09	2,596.85	3,705.55	1,338.82	5,292.53	3,183,960.59	4,335.99	21,863.92
<b>TOTAL</b>	<b>115</b>	<b>3,658.04</b>	<b>1,023.09</b>	<b>2,604.25</b>	<b>3,705.55</b>	<b>1,339.57</b>	<b>6,313.17</b>	<b>13,754,229.64</b>	<b>4,373.15</b>	<b>23,016.82</b>
<b>GRAND TOTAL</b>	<b>912</b>	<b>81,400,127.57</b>	<b>636,423.38</b>	<b>3,324,585.83</b>	<b>1,277,554.25</b>	<b>737,321.33</b>	<b>4,879,032.04</b>	<b>2,042,284,750.34</b>	<b>3,779,618.83</b>	<b>96,034,663.23</b>

**REPORT DEFINITIONS**

THE FOLLOWING DEFINITIONS ARE USED SOLELY FOR ADMINISTRATIVE PURPOSES IN GROUPING LAND USE CATEGORIES FOR THIS REPORT AND DO NOT NECESSARILY REFLECT THE DEFINITIONS FOUND IN 50 CFR 25.12

- Administrative Site:** Land used to support administrative programs, such as maintenance facilities or offices, and off-site visitor centers (Table 6).
- Coordination Area:** Any area administrated as part of the National Wildlife Refuge System and managed by the state under cooperative agreements between the Service and a State fish and wildlife agency. (Table 5).
- Migratory Waterfowl Refuge on a Federal Water Resource Project:** Federal land managed by the Service as part of the National Wildlife Refuge System to mitigate a Federal water resource project for the benefit of migrating waterfowl (and other wildlife) under the Fish and Wildlife Coordination Act (Table 9).
- National Fish Hatchery:** Facility where fish are raised. Hatchery objectives are to replenish depleted stocks, to mitigate Federal water projects, to assist with the management of fishery resources on Federal (primarily Service) and Indian lands, and to enhance recreational fisheries (Table 7).
- National Wildlife Refuge:** Any area of the National Wildlife Refuge System, except coordination areas and waterfowl production areas (Table 3).
- Waterfowl Production Area:** Any wetland or pothole area acquired pursuant to the Migratory Bird Hunting and Conservation Stamp Act or other statutory authority and administered as part of the National Wildlife Refuge System and indentified by county designation (Table 4).
- Wilderness Area:** Service land designated by Congress to be managed as a unit of the National Wilderness Preservation System, in accordance with the terms of the Wilderness Act of 1964. All Service wilderness areas occur within National Wildlife Refuges, with the exception of Mount Massive Wildness Area which is located at the Leadville National Fish Hatchery (Table 8).
- NOTE:** For cconversion to metric units: 1 Acre = .405 Hectares



**Table 2A - 2004 Fiscal Year Summary by States, Associated Governments and Possessions**

State and Unit		Reserved From Public Domain		Acquired by Other Federal Agency		Devise or Gift	Purchased		Agreement Easement or Lease	Total Acres
		Sole or Primary	Secondary	Sole or Primary	Secondary		Acres	Cost (\$)		
ALABAMA	3	0.00	0.00	0.00	0.00	1,257.00	250.00	1,305,000.00	0.00	1,507.00
ALASKA	7	-1,618.00	-56,596.00	0.00	0.00	3,555.00	20,646.36	2,730,000.00	0.00	-34,012.64
ARIZONA	1	0.00	0.00	0.00	0.00	0.00	442.22	384,000.00	0.00	442.22
ARKANSAS	1	0.00	0.00	0.00	0.00	158.02	1,355.00	2,036,761.00	0.00	1,513.02
CALIFORNIA	8	0.00	0.00	0.00	0.00	773.41	2,740.92	10,587,000.00	1,202.05	6,596.78
COLORADO	2	0.00	0.00	4,929.85	-5,847.01	0.00	42.64	0.00	25.65	-796.84
DELAWARE	1	0.00	0.00	0.00	0.00	0.00	31.14	326,000.00	0.00	31.14
FLORIDA	8	0.00	0.00	0.00	0.00	4.76	1,447.48	4,189,300.00	13,310.80	14,909.24
IDAHO	1	0.00	0.00	0.00	0.00	0.00	0.00	0.00	16.15	16.15
ILLINOIS	2	0.00	0.00	0.00	0.00	246.85	17.20	13,700.00	0.00	264.05
INDIANA	1	0.00	0.00	0.00	0.00	0.00	82.92	115,500.00	0.00	82.92
IOWA	4	0.00	0.00	0.00	0.00	0.00	880.60	1,957,640.00	0.00	880.60
KANSAS	1	0.00	0.00	0.00	0.00	0.00	40.00	55,000.00	0.00	40.00
KENTUCKY	1	0.00	0.00	0.00	0.00	0.00	154.71	217,000.00	0.00	154.71
LOUISIANA	6	0.00	0.00	0.00	0.00	0.00	1,784.26	2,888,413.00	0.00	1,784.26
MAINE	4	0.00	0.00	0.00	0.00	0.00	1,053.04	1,809,705.00	21.56	1,074.60
MARYLAND	1	0.00	0.00	0.00	0.00	0.00	40.64	76,000.00	0.00	40.64
MICHIGAN	1	0.00	0.00	0.00	-168.00	0.00	409.50	4,130,000.00	0.00	241.50
MINNESOTA	16	0.00	0.00	0.00	0.00	30.94	982.34	1,579,395.00	1,175.27	2,208.55
MISSISSIPPI	3	0.00	0.00	0.00	0.00	0.00	91.22	79,200.00	0.00	91.22
MISSOURI	2	0.00	0.00	0.00	0.00	31.97	410.63	1,231,900.00	0.00	442.60
MONTANA	9	0.00	0.00	-764.64	0.00	84.00	1,337.59	471,160.00	9,027.58	9,684.53
NEBRASKA	2	0.00	0.00	0.00	0.00	60.00	0.00	0.00	-160.00	60.00
NEVADA	1	0.00	0.00	0.00	0.00	0.00	402.18	1,829,000.00	0.00	402.18
NEW HAMPSHIRE	1	0.00	0.00	0.00	0.00	0.00	3.83	98,875.02	0.00	3.83
NEW JERSEY	3	0.00	0.00	0.00	0.00	11.20	340.27	3,077,517.00	0.00	351.47
NORTH CAROLINA	2	0.00	0.00	0.00	0.00	0.00	1,909.09	1,340,500.00	0.00	1,909.09
NORTH DAKOTA	20	0.00	0.00	0.00	0.00	480.00	1,440.00	441,200.00	34,883.90	36,986.90
OHIO	1	0.00	0.00	0.00	0.00	0.00	86.06	210,800.00	0.00	86.06
OKLAHOMA	1	0.00	0.00	0.00	0.00	190.80	111.52	58,000.00	0.00	302.32
OREGON	4	0.00	0.00	0.00	0.00	5,008.00	82.49	314,000.00	-55.29	5,090.49
PENNSYLVANIA	1	0.00	0.00	0.00	0.00	0.00	23.02	17,216.00	0.00	23.02
RHODE ISLAND	1	0.00	0.00	0.00	0.00	0.00	58.00	1,020,000.00	0.00	58.00
SOUTH CAROLINA	3	0.00	0.00	0.00	0.00	0.00	459.99	589,697.00	0.00	459.99
SOUTH DAKOTA	25	0.00	0.00	0.00	0.00	800.00	23.48	24,655.00	37,228.26	38,051.74
TENNESSEE	2	0.00	0.00	0.00	0.00	0.00	657.47	1,439,343.00	0.00	657.47
TEXAS	5	0.00	0.00	5,773.44	-5,773.44	197.52	2,213.88	4,070,189.81	392.11	2,803.51
UTAH	2	0.00	0.00	0.00	0.00	0.00	2.00	110,000.00	455.10	457.10
VERMONT	2	0.00	0.00	0.00	0.00	0.00	39.00	9,000.00	0.00	39.00
VIRGINIA	3	0.00	0.00	0.23	0.00	0.00	1,135.82	2,331,192.36	185.80	1,321.85
WASHINGTON	4	0.00	0.00	0.00	0.00	0.00	552.02	3,160,325.00	0.00	552.02
WEST VIRGINIA	1	0.00	0.00	0.00	0.00	0.00	0.00	0.00	0.00	0.00
WISCONSIN	1	0.00	0.00	0.00	0.00	0.00	355.54	589,750.00	0.00	355.54
<b>GRAND TOTAL</b>	<b>168</b>	<b>-1,618.00</b>	<b>-56,596.00</b>	<b>9,938.88</b>	<b>-11,788.45</b>	<b>12,889.47</b>	<b>44,136.07</b>	<b>56,913,934.19</b>	<b>97,708.94</b>	<b>97,167.83</b>

**Table 3 - National Wildlife Refuges**

State and Unit	Reserved From Public Domain		Acquired by Other Federal Agency		Devise or Gift	Purchased		Agreement Easement or Lease	Total Acres
	Sole or Primary	Secondary	Sole or Primary	Secondary		Acres	Cost (\$)		
<b>ALABAMA</b>									
BON SECOUR	0.00	0.00	32.34	0.00	135.05	6,236.93	22,621,494.00	575.00	6,979.32
CAHABA RIVER	0.00	0.00	0.00	0.00	0.00	3,083.09	5,259,413.00	0.00	3,083.09
CHOCTAW	0.00	0.00	0.00	E 4,218.00	0.00	0.00	0.00	0.00	4,218.00
EUFAULA (1)	0.00	0.00	0.00	E 7,929.00	0.00	24.19	80,000.00	0.00	7,953.19
FERN CAVE	0.00	0.00	0.00	0.00	0.00	199.23	110,000.00	0.00	199.23
FSA INTEREST AL ***	0.00	0.00	0.00	0.00	0.00	0.00	0.00	742.69	742.69
GRAND BAY (27)	0.00	0.00	0.00	0.00	895.86	1,822.00	710,613.00	0.00	2,717.86
KEY CAVE	0.00	0.00	0.00	0.00	0.00	1,060.00	0.00	0.00	1,060.00
MOUNTAIN LONGLEAF	0.00	0.00	7,758.68	0.00	1,257.00	0.00	0.00	0.00	9,015.68
SAUTA CAVE	0.00	0.00	0.00	0.00	0.00	264.00	575,000.00	0.00	264.00
WATERCRESS DARTER	0.00	0.00	0.00	0.00	0.00	24.52	230,850.00	0.00	24.52
WHEELER	0.00	0.00	8,322.98	T 25,674.62	183.68	249.38	149,700.00	0.00	34,430.66
<b>STATE TOTAL 11</b>	<b>0.00</b>	<b>0.00</b>	<b>16,114.00</b>	<b>37,821.62</b>	<b>2,471.59</b>	<b>12,963.34</b>	<b>29,737,070.00</b>	<b>1,317.69</b>	<b>70,688.24</b>
<b>ALASKA</b>									
ALASKA MARITIME	3,370,632.44	N 9,099.00	0.00	0.00	0.00	11,035.02	7,677,891.80	26,989.33	3,417,755.79
ALASKA PENINSULA	3,456,905.00	0.00	0.00	0.00	37,875.12	55,455.92	1,854,100.00	0.34	3,550,236.38
ARCTIC	19,263,110.00	0.00	0.00	0.00	0.00	23,131.98	158,000.00	0.40	19,286,242.38
BECHAROF	1,200,000.00	0.00	0.00	0.00	0.00	60.27	267,300.00	0.00	1,200,060.27
INNOKO	3,850,000.00	0.00	0.00	0.00	0.00	319.99	196,500.00	1.07	3,850,321.06
IZEMBEK	302,201.00	N 893.00	0.00	0.00	7,981.78	0.00	0.00	0.00	311,075.78
KANUTI	1,430,000.00	0.00	0.00	0.00	0.00	159.91	68,000.00	0.00	1,430,159.91
KENAI	1,904,472.00	0.00	0.00	0.00	0.00	7,923.07	10,619,299.96	30.33	1,912,425.40
KODIAK	1,656,169.40	0.00	0.00	0.00	883.33	175,357.53	105,912,995.84	157,860.66	1,990,270.92
KOYUKUK	3,550,000.00	0.00	0.00	0.00	0.00	0.00	0.00	0.54	3,550,000.54
NOWITNA	1,560,000.00	0.00	0.00	0.00	0.00	0.00	0.00	0.00	1,560,000.00
SELAWIK	2,150,000.00	0.00	0.00	0.00	0.00	0.00	0.00	2.01	2,150,002.01
TETLIN	700,000.00	0.00	0.00	0.00	0.00	5.00	15,500.00	53.54	700,058.54
TOGIAK	4,097,430.00	0.00	0.00	0.00	0.00	2,906.48	3,695,000.00	1.28	4,100,337.76
YUKON DELTA	19,120,638.00	BIA 63.00	0.00	0.00	0.00	24,238.00	0.00	17,357.50	19,162,296.50
YUKON FLATS	8,630,000.00	0.00	0.00	0.00	0.00	1,679.50	812,000.00	0.53	8,631,680.03
<b>STATE TOTAL 16</b>	<b>76,241,557.84</b>	<b>10,055.00</b>	<b>0.00</b>	<b>0.00</b>	<b>46,740.23</b>	<b>302,272.67</b>	<b>131,276,587.60</b>	<b>202,297.53</b>	<b>76,802,923.27</b>
<b>ARIZONA</b>									
BILL WILLIAMS RIVER	2,781.00	R 943.07	0.00	R 756.00	0.00	1,574.69	1,600,000.00	0.00	6,054.76
BUENOS AIRES	0.00	0.00	0.00	0.00	0.00	116,805.09	14,569,291.00	301.66	117,106.75
CABEZA PRIETA	860,000.00	0.00	0.00	0.00	0.00	41.32	18,300.00	0.00	860,041.32
CIBOLA (2)	3,577.92	0.00	4,212.93	R 623.38	0.00	191.81	382,000.00	0.00	8,606.04
HAVASU (2)	10,004.54	R 10,418.30	0.00	R 9,816.98	0.00	40.00	8,000.00	0.00	30,279.82
IMPERIAL (2)	0.00	R 15,861.27	0.00	R 1,304.87	0.00	643.62	201,724.00	0.00	17,809.76
KOFA	665,400.00	0.00	0.00	0.00	0.00	1,080.00	396,000.00	0.00	666,480.00
LESLIE CANYON	0.00	0.00	0.00	0.00	1,200.00	1,564.76	250,000.00	7,030.72	9,795.48
SAN BERNARDINO	0.00	0.00	0.00	0.00	0.00	2,367.87	830,600.00	0.70	2,368.57
<b>STATE TOTAL 9</b>	<b>1,541,763.46</b>	<b>27,222.64</b>	<b>4,212.93</b>	<b>12,501.23</b>	<b>1,200.00</b>	<b>124,309.16</b>	<b>18,255,915.00</b>	<b>7,333.08</b>	<b>1,718,542.50</b>
<b>ARKANSAS</b>									
BALD KNOB	0.00	0.00	0.00	0.00	0.00	14,809.95	9,250,000.00	0.00	14,809.95
BIG LAKE	8,875.60	0.00	1,597.34	0.00	0.00	562.91	31,854.69	0.25	11,036.10
CACHE RIVER	0.00	0.00	6,091.19	0.00	945.14	53,901.98	44,516,793.42	0.00	60,938.31
FELSENTHAL	0.00	0.00	64,813.34	0.00	0.00	88.80	100,000.00	0.00	64,902.14
FSA INTEREST AR ***	0.00	0.00	3,161.47	0.00	0.00	0.00	0.00	297.20	3,458.67
HOLLA BEND	0.00	0.00	4,068.00	0.00	28.85	2,201.45	339,903.00	0.73	6,299.03
LOGAN CAVE	0.00	0.00	0.00	0.00	0.00	123.59	109,136.00	0.00	123.59
OVERFLOW	0.00	0.00	0.00	0.00	0.00	13,042.89	10,407,020.50	0.00	13,042.89
POND CREEK	0.00	0.00	0.00	E 700.00	1,933.11	24,182.70	0.00	0.00	26,815.81
WAPANOCCA	0.00	0.00	0.00	0.00	0.00	5,484.17	1,351,416.00	0.00	5,484.17
WHITE RIVER	6.00	0.00	84,243.02	E 45.80	1,092.12	72,614.56	5,464,193.37	413.22	158,414.72
<b>STATE TOTAL 10</b>	<b>8,881.60</b>	<b>0.00</b>	<b>163,974.36</b>	<b>745.80</b>	<b>3,999.22</b>	<b>187,013.00</b>	<b>71,570,316.98</b>	<b>711.40</b>	<b>365,325.38</b>

**Table 3 - National Wildlife Refuges**

State and Unit	Reserved From Public Domain		Acquired by Other Federal Agency		Devise or Gift	Purchased		Agreement Easement or Lease	Total Acres
	Sole or Primary	Secondary	Sole or Primary	Secondary		Acres	Cost (\$)		
<b>CALIFORNIA</b>									
ANTIOCH DUNES	0.00	0.00	0.00	0.00	0.00	55.38	2,135,000.00	0.00	55.38
BITTER CREEK	0.00	0.00	0.00	0.00	40.00	14,056.70	4,779,600.00	0.00	14,096.70
BLUE RIDGE	0.00	0.00	0.00	0.00	0.00	897.08	642,500.00	0.00	897.08
BUTTE SINK	0.00	0.00	0.00	0.00	0.00	732.86	3,850,700.00	10,310.64	11,043.50
CASTLE ROCK	0.00	0.00	0.00	0.00	0.00	13.89	41,250.00	0.00	13.89
CIBOLA (3)*	1,255.00	0.00	2,094.52	0.00	600.00	0.00	0.00	297.00	4,246.52
CLEAR LAKE	0.00	R 11,103.43	13,020.07	0.00	0.00	0.00	0.00	0.00	24,123.50
COACHELLA VALLEY	0.00	0.00	0.00	0.00	1,029.51	2,548.10	9,313,908.77	0.00	3,577.61
COLUSA	0.00	0.00	0.00	0.00	0.27	4,039.71	291,280.85	0.00	4,039.98
DELEVAN	0.00	0.00	0.00	0.00	0.00	5,796.54	2,345,739.00	0.00	5,796.54
DON EDWARDS SAN FRAN. BAY	0.00	0.00	37.26	0.00	449.34	24,807.46	42,916,134.00	4,678.83	29,972.89
ELLCOTT SLOUGH	0.00	0.00	0.00	0.00	0.00	164.44	971,000.00	35.11	199.55
FARALLON	91.00	CG 120.00	0.00	0.00	0.00	0.00	0.00	0.00	211.00
FSA INTEREST CA ***	0.00	0.00	80.00	0.00	0.00	0.00	0.00	0.00	80.00
GRASSLANDS	0.00	0.00	0.00	0.00	0.00	14,970.25	18,066,228.00	68,753.47	83,723.72
GUADALUPE-NIPOMO DUNES	0.00	0.00	0.00	0.00	2,553.00	0.00	0.00	0.00	2,553.00
HAVASU (3) *	10.00	R 4,160.23	0.00	R 3,065.11	0.00	0.00	0.00	0.00	7,235.34
HOPPER MOUNTAIN	0.00	0.00	0.00	0.00	0.00	2,471.00	640,000.00	0.00	2,471.00
HUMBOLDT BAY	0.00	CG 1.00	0.00	0.00	485.48	2,719.44	5,399,610.00	0.00	3,205.92
IMPERIAL (3) *	0.00	R 6,309.05	0.00	R 1,649.14	0.00	0.00	0.00	0.00	7,958.19
KERN	0.00	0.00	0.00	0.00	631.00	10,618.17	579,912.00	0.00	11,249.17
LOWER KLAMATH (4)	39,315.72	0.00	0.00	0.00	447.89	4,530.53	3,390,123.00	0.00	44,294.14
MARIN ISLANDS	0.00	0.00	0.00	0.00	102.59	28.70	1,010,000.00	0.00	131.29
MERCED	0.00	0.00	0.00	0.00	0.00	3,803.82	2,180,000.00	1.76	3,805.58
MODOC	40.00	0.00	0.00	0.00	310.00	6,670.62	1,548,854.19	0.61	7,021.23
NORTH CENTRAL VALLEY	0.00	0.00	0.00	0.00	0.00	2,318.46	4,057,732.00	12,601.08	14,919.54
PIXLEY	0.00	0.00	4,521.05	0.00	170.00	1,693.53	1,339,998.00	4.55	6,389.13
SACRAMENTO	0.00	0.00	0.00	0.00	35.66	10,783.34	162,998.00	0.00	10,819.00
SACRAMENTO RIVER	0.00	0.00	0.00	0.00	298.39	9,063.25	28,333,370.65	1,286.41	10,648.05
SALINAS RIVER	0.00	0.00	363.61	0.00	0.00	0.00	0.00	3.82	367.43
SAN DIEGO	0.00	0.00	88.00	0.00	3,458.16	4,737.38	27,388,920.00	2,201.01	10,484.55
SAN DIEGO BAY	0.00	0.00	0.00	0.00	414.80	0.00	0.00	0.00	414.80
SAN JOAQUIN RIVER	0.00	0.00	0.00	0.00	0.00	6,776.49	21,345,448.00	2,946.97	9,723.46
SAN LUIS	8.00	0.00	14,760.00	0.00	0.00	7,422.41	2,171,055.00	703.00	22,893.41
SAN PABLO BAY	0.00	0.00	0.00	0.00	248.72	1,741.00	6,742,600.00	11,200.00	13,189.72
SEAL BEACH	0.00	0.00	0.00	N 852.17	0.00	0.00	0.00	58.54	910.71
SONNY BONO SALTON SEA	0.00	R 23,424.58	360.98	0.00	0.00	9,342.14	294,461.80	4,531.17	37,658.87
STONE LAKES	0.00	0.00	0.00	0.00	121.14	1,088.26	4,113,089.00	3,100.56	4,309.96
SUTTER	0.00	0.00	0.00	0.00	0.00	2,590.16	291,281.80	0.00	2,590.16
TIJUANA SLOUGH	0.00	0.00	0.00	N 551.42	1.25	406.08	7,655,000.00	65.00	1,023.75
TULE LAKE	39,103.37	0.00	0.00	0.00	0.00	9.37	0.00	3.84	39,116.58
WILLOW CREEK-LURLINE	0.00	0.00	0.00	0.00	0.00	0.00	0.00	5,467.50	5,467.50
<b>STATE TOTAL 38</b>	<b>79,823.09</b>	<b>45,118.29</b>	<b>35,325.49</b>	<b>6,117.84</b>	<b>11,397.20</b>	<b>156,896.56</b>	<b>203,997,794.06</b>	<b>128,250.87</b>	<b>462,929.34</b>
<b>COLORADO</b>									
ALAMOSA	86.29	0.00	816.40	0.00	218.90	10,904.78	2,377,463.16	0.00	12,026.37
ARAPAHO	4,792.54	0.00	0.00	0.00	0.00	18,451.33	4,938,286.00	25.65	23,269.52
BACA	0.00	0.00	3,301.84	0.00	0.00	0.00	0.00	0.00	3,301.84
BROWNS PARK	6,794.30	0.00	0.00	0.00	0.00	5,335.53	642,976.00	1,305.47	13,455.30
COLORADO RIVER (45) *	0.00	0.00	17.64	0.00	0.00	0.00	0.00	182.31	199.95
FSA INTEREST CO ***	0.00	0.00	0.00	0.00	0.00	42.64	0.00	296.00	338.64
MONTE VISTA	800.00	0.00	0.00	0.00	83.33	13,950.66	2,241,750.00	0.00	14,833.99
ROCKY MOUNTAIN ARSENAL	0.00	0.00	4,929.85	A 11,152.99	0.00	0.00	0.00	0.00	16,082.84
TWO PONDS	0.00	0.00	0.00	0.00	7.10	64.94	3,946,103.20	0.00	72.04
<b>STATE TOTAL 7</b>	<b>12,473.13</b>	<b>0.00</b>	<b>9,065.73</b>	<b>11,152.99</b>	<b>309.33</b>	<b>48,769.88</b>	<b>14,146,578.36</b>	<b>1,809.43</b>	<b>83,580.49</b>
<b>CONNECTICUT</b>									
STEWART B. MCKINNEY	0.00	0.00	0.00	CG 4.90	247.46	654.73	21,753,590.00	1.72	908.81
<b>STATE TOTAL 1</b>	<b>0.00</b>	<b>0.00</b>	<b>0.00</b>	<b>4.90</b>	<b>247.46</b>	<b>654.73</b>	<b>21,753,590.00</b>	<b>1.72</b>	<b>908.81</b>



**Table 3 - National Wildlife Refuges**

State and Unit	Reserved From Public Domain		Acquired by Other Federal Agency		Devise or Gift	Purchased		Agreement Easement or Lease	Total Acres
	Sole or Primary	Secondary	Sole or Primary	Secondary		Acres	Cost (\$)		
<b>DELAWARE</b>									
BOMBAY HOOK	0.00	0.00	541.50	0.00	0.00	15,436.26	1,637,288.60	80.00	16,057.76
FSA INTEREST DE ***	0.00	0.00	0.00	0.00	0.00	0.00	0.00	2.60	2.60
PRIME HOOK	0.00	0.00	0.00	0.00	29.60	9,212.92	7,480,035.78	870.59	10,113.11
STATE TOTAL 2	0.00	0.00	541.50	0.00	29.60	24,649.18	9,117,324.38	953.19	26,173.47
<b>FLORIDA</b>									
ARCHIE CARR	0.00	0.00	1.42	0.00	82.41	42.64	11,778,928.00	79.34	205.81
ARTHUR R. MARSHALL	0.00	0.00	0.00	0.00	0.00	2,549.77	118,511.97	141,404.00	143,953.77
CALOOSAHATCHEE	40.00	0.00	0.00	0.00	0.00	0.00	0.00	0.00	40.00
CEDAR KEYS	378.61	0.00	0.00	0.00	0.00	342.54	681,190.00	170.00	891.15
CHASSAHOWITZKA	320.56	0.00	0.00	0.00	0.00	30,522.35	496,746.12	0.00	30,842.91
CROCODILE LAKE	0.00	0.00	0.00	0.00	40.63	6,521.65	13,092,844.00	125.76	6,688.04
CRYSTAL RIVER	0.00	0.00	0.00	0.00	0.00	80.13	1,132,180.00	0.00	80.13
EGMONT KEY	328.30	0.00	0.00	0.00	0.00	0.00	0.00	0.00	328.30
FLORIDA PANTHER	0.00	0.00	0.00	0.00	594.00	25,935.04	10,232,916.68	0.00	26,529.04
FSA INTEREST FL ***	0.00	0.00	95.54	0.00	0.00	0.00	0.00	2,881.79	2,977.33
GREAT WHITE HERON	770.40	0.00	264.95	0.00	283.24	5,181.99	3,158,327.77	111,182.55	117,683.13
HOBE SOUND	0.00	0.00	0.00	0.00	1,022.20	4.28	18,000.00	8.50	1,034.98
ISLAND BAY	20.24	0.00	0.00	0.00	0.00	0.00	0.00	0.00	20.24
J. N. DING DARLING	407.02	0.00	0.00	0.00	366.20	4,442.82	5,641,381.50	1,174.64	6,390.68
KEY WEST	1,865.17	CG 154.00	0.00	0.00	0.00	0.00	0.00	206,289.00	208,308.17
LAKE WALES RIDGE	0.00	0.00	0.00	0.00	0.00	1,853.90	3,318,600.00	0.00	1,853.90
LAKE WOODRUFF	0.00	0.00	7.00	0.00	642.66	18,502.36	1,404,690.75	2,407.00	21,559.02
LOWER SUWANNEE	0.00	0.00	0.00	0.00	75.00	49,270.38	13,652,060.00	1,684.94	51,030.32
MATLACHA PASS	277.61	0.00	0.00	0.00	115.03	145.61	880,000.00	0.00	538.25
MERRITT ISLAND	0.00	0.00	0.00	NA 138,262.70	0.00	925.70	1,335,689.00	1.00	139,189.40
NATIONAL KEY DEER	52.78	0.00	0.00	0.00	805.85	7,874.28	28,010,058.41	75,361.61	84,094.52
OKEFENOKEE (1)	0.00	0.00	0.00	0.00	0.00	3,678.14	52,636.00	46.34	3,724.48
PASSAGE KEY	36.37	0.00	0.00	0.00	0.00	0.00	0.00	27.50	63.87
PELICAN ISLAND	43.00	0.00	0.00	0.00	0.00	357.99	23,018,010.00	5,009.45	5,410.44
PINE ISLAND	175.17	0.00	0.00	0.00	0.00	427.07	2,434,000.00	0.00	602.24
PINELLAS	0.00	0.00	0.00	0.00	0.00	17.35	23,000.00	377.00	394.35
ST. JOHNS	0.00	0.00	0.00	0.00	2.50	6,254.95	2,878,323.64	0.00	6,257.45
ST. MARKS	93.20	0.00	31,709.49	0.00	363.64	36,362.57	3,643,811.61	444.29	68,973.19
ST. VINCENT	45.33	0.00	0.00	0.00	0.00	12,444.60	2,035,000.00	0.00	12,489.93
TEN THOUSAND ISLANDS	0.00	0.00	0.00	0.00	0.00	35,000.00	0.00	13,490.60	48,490.60
STATE TOTAL 29	4,853.76	154.00	32,078.40	138,262.70	4,393.36	248,738.11	129,036,905.45	562,165.31	990,645.64
<b>GEORGIA</b>									
BANKS LAKE	0.00	0.00	490.00	0.00	0.00	3,069.00	356,000.00	0.00	3,559.00
BLACKBEARD ISLAND	0.00	0.00	4,658.64	0.00	0.00	959.00	0.00	0.00	5,617.64
BOND SWAMP	0.00	0.00	0.00	0.00	786.24	5,490.25	2,758,250.00	0.00	6,276.49
EUFAULA (5)*	0.00	0.00	0.00	E 3,231.00	0.00	0.00	0.00	0.00	3,231.00
FSA INTEREST GA ***	0.00	0.00	886.38	0.00	0.00	0.00	0.00	3,909.19	4,795.57
HARRIS NECK	0.00	0.00	2,686.94	0.00	0.00	66.41	450,000.00	70.57	2,823.92
OKEFENOKEE (6) *	0.00	0.00	1,860.44	0.00	15,403.63	374,137.92	1,780,185.12	0.00	391,401.99
PIEDMONT	0.00	0.00	24,238.22	0.00	0.00	10,717.46	44,000.00	11.30	34,966.98
SAVANNAH (7)	0.00	0.00	4,015.04	0.00	0.00	9,280.17	3,321,852.40	28.27	13,323.48
WASSAW	0.00	0.00	0.00	0.00	10,049.87	0.00	0.00	20.00	10,069.87
WOLF ISLAND	0.00	0.00	538.00	0.00	0.00	4,587.82	120,813.52	0.00	5,125.82
STATE TOTAL 8	0.00	0.00	39,373.66	3,231.00	26,239.74	408,308.03	8,831,101.04	4,039.33	481,191.76

**Table 3 - National Wildlife Refuges**

State and Unit	Reserved From Public Domain		Acquired by Other Federal Agency		Devise or Gift	Purchased		Agreement Easement or Lease	Total Acres
	Sole or Primary	Secondary	Sole or Primary	Secondary		Acres	Cost (\$)		
<b>HAWAII</b>									
HAKALAU FOREST	0.00	0.00	0.00	0.00	0.00	38,005.12	26,178,265.00	25.32	38,030.44
HANALEI	0.00	0.00	0.00	0.00	0.00	917.42	1,289,080.60	0.00	917.42
HAWAIIAN ISLANDS	254,418.10	0.00	0.00	0.00	0.00	0.00	0.00	0.00	254,418.10
HULEIA	0.00	0.00	0.00	0.00	0.00	240.17	327,623.00	0.94	241.11
JAMES CAMPBELL	0.00	0.00	0.00	0.00	0.00	0.00	0.00	165.51	165.51
KAKAHAIA	0.00	0.00	0.00	0.00	0.00	44.61	684,550.00	0.00	44.61
KEALIA POND	0.00	0.00	0.00	0.00	0.00	0.00	0.00	691.56	691.56
KILAUEA POINT	0.00	0.00	31.00	0.00	91.38	59.48	6,475,000.00	16.82	198.68
OAHU FOREST	0.00	0.00	0.00	0.00	0.00	4,524.66	3,620,000.00	44.90	4,569.56
PEARL HARBOR	0.00	0.00	37.37	N 61.15	0.00	0.00	0.00	0.00	98.52
<b>STATE TOTAL 10</b>	<b>254,418.10</b>	<b>0.00</b>	<b>68.37</b>	<b>61.15</b>	<b>91.38</b>	<b>43,791.46</b>	<b>38,574,518.60</b>	<b>945.05</b>	<b>299,375.51</b>
<b>IDAHO</b>									
BEAR LAKE	16,977.61	0.00	0.00	0.00	0.00	1,107.97	339,879.30	0.00	18,085.58
CAMAS	0.00	0.00	0.00	0.00	0.00	10,578.34	202,700.84	0.00	10,578.34
DEER FLAT (4)	290.14	R 9,993.28	0.00	0.00	21.26	242.89	26,415.50	0.00	10,547.57
FSA INTEREST ID ***	0.00	0.00	998.60	0.00	0.00	0.00	0.00	112.00	1,110.60
GRAYS LAKE	80.00	0.00	0.00	0.00	160.00	4,463.93	2,337,100.00	15,421.15	20,125.08
KOOTENAI	0.00	0.00	0.00	0.00	0.00	2,774.15	708,100.00	0.14	2,774.29
MINIDOKA	1,070.00	R 17,923.12	1,740.00	0.00	0.00	0.00	0.00	18.64	20,751.76
<b>STATE TOTAL 6</b>	<b>18,417.75</b>	<b>27,916.40</b>	<b>2,738.60</b>	<b>0.00</b>	<b>181.26</b>	<b>19,167.28</b>	<b>3,614,195.64</b>	<b>15,551.93</b>	<b>83,973.22</b>
<b>ILLINOIS</b>									
CHAUTAUQUA	0.00	0.00	0.00	0.00	1,708.54	4,488.41	30,592.80	283.61	6,480.56
CRAB ORCHARD	0.00	0.00	42,507.58	0.00	0.00	1,380.94	436,103.50	0.00	43,888.52
CYPRESS CREEK	0.00	0.00	0.00	0.00	1.85	15,395.31	11,599,237.98	0.00	15,397.16
EMIQUN	0.00	0.00	0.00	0.00	0.00	2,154.94	3,145,400.00	0.00	2,154.94
FSA INTEREST IL ***	0.00	0.00	335.40	0.00	0.00	0.00	0.00	0.00	335.40
GREAT RIVER (8)	0.00	0.00	0.00	E 5,490.81	59.95	1,559.87	353,202.72	0.00	7,110.63
MEREDOSIA	0.00	0.00	0.00	0.00	2,141.49	1,259.31	1,328,790.00	0.00	3,400.80
MIDDLE MISSISSIPPI RIVER (8)	0.00	0.00	0.00	0.00	245.00	2,237.53	399,795.00	0.00	2,482.53
PORT LOUISA (19)	0.00	0.00	0.00	E 1,466.00	0.00	4.60	11,500.00	0.29	1,470.89
TWO RIVERS (8)	0.00	0.00	0.00	E 7,017.00	2.31	853.17	462,343.75	160.72	8,033.20
UPPER MISSISSIPPI RIVER (9)	65.15	0.00	3,344.63	E 26,502.00	0.00	2,924.73	48,619.98	0.19	32,836.70
<b>STATE TOTAL 10</b>	<b>65.15</b>	<b>0.00</b>	<b>46,187.61</b>	<b>40,475.81</b>	<b>4,159.14</b>	<b>32,258.81</b>	<b>17,815,585.73</b>	<b>444.81</b>	<b>123,591.33</b>
<b>INDIANA</b>									
BIG OAKS	0.00	0.00	0.00	A 51,000.00	0.00	0.00	0.00	0.00	51,000.00
FSA INTEREST IN ***	0.00	0.00	219.03	0.00	0.00	0.00	0.00	0.00	219.03
MUSCATATUCK	0.00	0.00	0.00	0.00	78.23	7,723.99	3,612,837.72	0.00	7,802.22
PATOKA RIVER	0.00	0.00	0.00	0.00	334.35	5,420.44	4,452,854.88	0.00	5,754.79
<b>STATE TOTAL 3</b>	<b>0.00</b>	<b>0.00</b>	<b>219.03</b>	<b>51,000.00</b>	<b>412.58</b>	<b>13,144.43</b>	<b>8,065,692.60</b>	<b>0.00</b>	<b>64,776.04</b>
<b>IOWA</b>									
DESOTO (10)	0.00	0.00	0.00	0.00	0.00	3,499.16	735,409.28	3.61	3,502.77
DRIFTLESS AREA	0.00	0.00	0.00	0.00	0.00	776.84	429,718.50	0.00	776.84
NEAL SMITH	0.00	0.00	0.00	0.00	0.00	5,366.35	7,502,780.00	0.00	5,366.35
NO. TALLGRASS PRAIRIE (47)	0.00	0.00	0.00	0.00	0.00	160.00	176,000.00	0.00	160.00
PORT LOUISA (11) *	0.00	0.00	0.00	E 10,423.94	80.00	12,119.44	2,680,549.54	0.00	22,623.38
UNION SLOUGH	0.00	0.00	0.00	0.00	0.00	2,845.24	210,406.69	70.70	2,915.94
UPPER MISSISSIPPI RIVER (13)*	333.66	0.00	0.00	E 30,315.00	0.57	20,389.98	409,867.96	0.00	51,039.21
<b>STATE TOTAL 5</b>	<b>333.66</b>	<b>0.00</b>	<b>0.00</b>	<b>40,738.94</b>	<b>80.57</b>	<b>45,157.01</b>	<b>12,144,731.97</b>	<b>74.31</b>	<b>86,384.49</b>

**Table 3 - National Wildlife Refuges**

State and Unit	Reserved From Public Domain		Acquired by Other Federal Agency		Devise or Gift	Purchased		Agreement Easement or Lease	Total Acres
	Sole or Primary	Secondary	Sole or Primary	Secondary		Acres	Cost (\$)		
<b>KANSAS</b>									
FLINT HILLS	0.00	0.00	0.00	E 18,463.21	0.00	0.00	0.00	0.15	18,463.36
FSA INTEREST KS ***	0.00	0.00	116.50	0.00	0.00	0.00	0.00	0.00	116.50
KIRWIN	0.00	0.00	0.00	R 10,778.00	0.00	0.00	0.00	0.00	10,778.00
MARAIS DES CYGNES	0.00	0.00	0.00	0.00	0.00	7,343.34	3,168,781.40	0.00	7,343.34
QUIVIRA	0.00	0.00	0.00	0.00	199.20	21,820.10	2,059,238.00	0.00	22,019.30
STATE TOTAL 4	0.00	0.00	116.50	29,241.21	199.20	29,163.44	5,228,019.40	0.15	58,720.50
<b>KENTUCKY</b>									
CLARKS RIVER	0.00	0.00	0.00	0.00	0.00	7,236.71	6,621,409.00	0.00	7,236.71
OHIO RIVER ISLANDS (38) *	0.00	0.00	0.00	0.00	0.00	404.56	288,640.00	0.00	404.56
REELFOOT (14)	0.00	0.00	0.00	0.00	0.00	2,039.64	418,450.15	0.00	2,039.64
STATE TOTAL 2	0.00	0.00	0.00	0.00	0.00	9,680.91	7,328,499.15	0.00	9,680.91
<b>LOUISIANA</b>									
ATCHAFALAYA	0.00	0.00	0.00	0.00	0.00	15,255.23	11,065,618.00	0.00	15,255.23
BAYOU COCODRIE	0.00	0.00	0.00	0.00	0.00	13,168.51	7,016,578.00	0.00	13,168.51
BAYOU SAUVAGE	0.00	0.00	0.00	0.00	0.00	22,264.43	10,992,000.00	0.00	22,264.43
BAYOU TECHE	0.00	0.00	0.00	0.00	0.00	9,073.50	2,234,000.00	0.00	9,073.50
BIG BRANCH MARSH	0.00	0.00	0.00	0.00	11,586.54	5,360.25	8,821,174.00	0.00	16,946.79
BLACK BAYOU LAKE	0.00	0.00	0.00	0.00	0.00	2,287.39	5,033,500.00	2,235.00	4,522.39
BOGUE CHITTO (27)	0.00	0.00	0.00	0.00	35.00	28,755.79	13,438,223.85	762.00	29,552.79
BRETON	9,047.00	0.00	0.00	0.00	0.00	0.00	0.00	0.00	9,047.00
CAMERON PRAIRIE	0.00	0.00	14,926.73	0.00	0.00	9,621.30	5,090,650.00	0.00	24,548.03
CAT ISLAND	0.00	0.00	0.00	0.00	13.40	9,451.51	8,775,572.00	0.00	9,464.91
CATAHOULA	0.00	0.00	0.00	0.00	0.00	14,909.61	2,191,497.25	10,000.00	24,909.61
D'ARBONNE	0.00	0.00	17,419.63	0.00	0.00	0.00	0.00	0.00	17,419.63
DELTA	1,407.65	E 2,892.30	10,036.42	0.00	0.00	34,462.73	233,324.17	0.00	48,799.10
FSA INTEREST LA ***	0.00	0.00	8,445.51	0.00	0.00	0.00	0.00	5,580.44	14,025.95
GRAND COTE	0.00	0.00	0.00	0.00	0.00	5,997.00	1,776,000.00	80.00	6,077.00
HANDY BRAKE	0.00	0.00	465.70	0.00	0.00	0.00	0.00	35.00	500.70
LACASSINE	0.00	0.00	22,991.51	0.00	0.00	10,734.75	1,558,256.43	652.51	34,378.77
LAKE OPHELIA	0.00	0.00	13.70	0.00	0.00	17,347.76	7,392,080.00	200.00	17,561.46
MANDALAY	0.00	0.00	0.00	0.00	4,416.00	0.00	0.00	203.00	4,619.00
RED RIVER	0.00	0.00	0.00	0.00	0.00	4,532.29	5,855,747.00	1,102.86	5,635.15
SABINE	0.00	0.00	123,943.42	0.00	0.00	566.66	14,000.51	1,280.00	125,790.08
SHELL KEYS	8.00	0.00	0.00	0.00	0.00	0.00	0.00	0.00	8.00
TENSAS RIVER	0.00	0.00	53,174.58	0.00	526.85	12,498.57	9,356,010.00	195.17	66,395.17
UPPER OUACHITA	0.00	0.00	0.00	0.00	0.00	42,824.58	21,132,902.00	3,216.74	46,041.32
STATE TOTAL 23	10,462.65	2,892.30	251,417.20	0.00	16,577.79	259,111.86	121,977,133.21	25,542.72	566,004.52
<b>MAINE</b>									
AROOSTOOK	0.00	0.00	4,458.50	0.00	0.00	196.57	62,120.00	0.00	4,655.07
CROSS ISLAND	0.00	0.00	0.00	0.00	1,538.40	164.70	0.00	0.00	1,703.10
FRANKLIN ISLAND	0.00	0.00	11.94	0.00	0.00	0.00	0.00	0.00	11.94
FSA INTEREST ME ***	0.00	0.00	394.08	0.00	0.00	0.00	0.00	228.00	622.08
LAKE UMBAGOG (36) *	0.00	0.00	0.00	0.00	24.32	4,529.36	4,148,725.00	0.00	4,553.68
MOOSEHORN	0.00	0.00	6,490.33	0.00	332.84	21,965.57	5,494,107.19	80.32	28,869.06
PETIT MANAN	0.00	0.00	106.42	0.00	1,650.02	3,705.00	6,003,694.00	274.96	5,736.40
POND ISLAND	0.00	0.00	10.00	0.00	0.00	0.00	0.00	0.00	10.00
RACHEL CARSON	0.00	0.00	0.00	0.00	583.22	4,501.85	19,119,806.75	171.47	5,256.54
SEAL ISLAND	0.00	0.00	65.00	0.00	0.00	0.00	0.00	0.00	65.00
SUNKHAZE MEADOWS	0.00	0.00	0.00	0.00	126.30	11,090.41	2,458,950.00	0.00	11,216.71
STATE TOTAL 9	0.00	0.00	11,536.27	0.00	4,255.10	46,153.46	37,287,402.94	754.75	62,699.58

**Table 3 - National Wildlife Refuges**

State and Unit	Reserved From Public Domain		Acquired by Other Federal Agency		Devise or Gift	Purchased		Agreement Easement or Lease	Total Acres
	Sole or Primary	Secondary	Sole or Primary	Secondary		Acres	Cost (\$)		
<b>MARYLAND</b>									
BLACKWATER	0.00	0.00	0.00	0.00	1,370.73	24,145.78	12,894,342.01	0.00	25,516.51
CHINCOTEAGUE (16)*	0.00	0.00	0.00	0.00	0.00	417.81	13,780.42	0.00	417.81
EASTERN NECK	0.00	0.00	0.00	0.00	0.00	2,286.27	1,606,145.09	0.00	2,286.27
FSA INTEREST MD ** *	0.00	0.00	0.00	0.00	0.00	0.00	0.00	67.94	67.94
MARTIN (16)	0.00	0.00	0.00	0.00	2,569.86	1,853.57	61,027.00	0.00	4,423.43
PATUXENT	0.00	0.00	11,852.10	0.00	0.00	988.83	1,310,786.71	0.27	12,841.20
SUSQUEHANNA	0.00	0.00	3.79	0.00	0.00	0.00	0.00	0.00	3.79
<b>STATE TOTAL 5</b>	<b>0.00</b>	<b>0.00</b>	<b>11,855.89</b>	<b>0.00</b>	<b>3,940.59</b>	<b>29,692.26</b>	<b>15,886,081.23</b>	<b>68.21</b>	<b>45,556.95</b>
<b>MASSACHUSETTS</b>									
ASSABET RIVER	0.00	0.00	2,229.20	0.00	0.00	0.00	0.00	0.00	2,229.20
GREAT MEADOWS	0.00	0.00	0.00	0.00	284.53	3,547.95	11,854,900.90	17.33	3,849.81
MASHPEE	0.00	0.00	0.00	0.00	3.00	284.40	2,810,000.00	54.25	341.65
MASSASOIT	0.00	0.00	0.00	0.00	0.00	198.11	605,432.00	0.00	198.11
MONOMOY	0.00	0.00	2.10	0.00	0.00	2,699.75	149,465.00	0.00	2,701.85
NANTUCKET	0.00	0.00	24.00	0.00	0.00	0.00	0.00	0.00	24.00
NOMANS LAND ISLAND	0.00	0.00	628.00	0.00	0.00	0.00	0.00	0.00	628.00
OXBOW	0.00	0.00	1,547.33	0.00	4.29	125.40	3,410,000.00	0.00	1,677.02
PARKER RIVER	0.00	0.00	1.90	0.00	0.00	4,650.61	537,740.84	0.00	4,652.51
SILVIO O. CONTE (42)*	0.00	0.00	0.00	0.00	3.80	211.93	1,647,210.00	0.00	215.73
THACHER ISLAND	0.00	0.00	22.00	0.00	0.00	0.00	0.00	0.00	22.00
<b>STATE TOTAL 10</b>	<b>0.00</b>	<b>0.00</b>	<b>4,454.53</b>	<b>0.00</b>	<b>295.62</b>	<b>11,718.15</b>	<b>21,014,748.74</b>	<b>71.58</b>	<b>16,539.88</b>
<b>MICHIGAN</b>									
DETROIT RIVER	304.47	0.00	168.00	0.00	32.51	562.03	4,730,000.00	656.45	1,723.46
FSA INTEREST MI ** *	0.00	0.00	94.00	0.00	0.00	0.00	0.00	0.00	94.00
HARBOR ISLAND	0.00	0.00	0.00	0.00	0.00	695.00	197,000.00	0.00	695.00
HURON	22.50	0.00	124.35	0.00	0.00	0.00	0.00	0.00	146.85
KIRTLANDS WARBLER	0.00	0.00	0.00	0.00	0.00	6,684.46	3,526,886.40	0.00	6,684.46
MICHIGAN ISLANDS	11.94	CG 121.70	229.70	0.00	234.05	0.00	0.00	0.00	597.39
SENEY	2,660.60	0.00	7,058.59	0.00	0.00	85,525.62	177,178.95	0.00	95,244.81
SHIAWASSEE	0.00	0.00	0.00	0.00	52.21	8,960.54	2,470,375.67	350.00	9,362.75
<b>STATE TOTAL 7</b>	<b>2,999.51</b>	<b>121.70</b>	<b>7,674.64</b>	<b>0.00</b>	<b>318.77</b>	<b>102,427.65</b>	<b>11,101,441.02</b>	<b>1,006.45</b>	<b>114,548.72</b>
<b>MINNESOTA</b>									
AGASSIZ	6.00	0.00	60,091.88	0.00	0.00	954.30	40,226.04	448.75	61,500.93
BIG STONE	0.00	0.00	10,540.43	E 254.20	0.00	725.50	639,200.00	0.00	11,520.13
CRANE MEADOWS	0.00	0.00	0.00	0.00	20.00	1,694.17	1,195,965.00	0.00	1,714.17
FSA INTEREST MN ** *	0.00	0.00	2,561.80	0.00	0.00	0.00	0.00	0.00	2,561.80
HAMDEN SLOUGH	0.00	0.00	0.00	0.00	0.00	3,136.45	1,832,872.00	73.40	3,209.85
MILLE LACS	0.60	0.00	0.00	0.00	0.00	0.00	0.00	0.00	0.60
MINNESOTA VALLEY	0.00	0.00	364.98	0.00	1,300.51	7,347.45	19,914,653.63	1,701.18	10,714.12
NO. TALLGRASS PRAIRIE (19) *	0.00	0.00	0.00	0.00	0.00	984.99	890,775.00	568.84	1,553.83
RICE LAKE	0.00	0.00	9,831.57	0.00	0.00	6,640.71	265,329.77	0.00	16,472.28
RYDELL	0.00	0.00	0.00	0.00	2,070.00	0.00	0.00	0.00	2,070.00
SHERBURNE	0.00	0.00	0.00	0.00	0.00	29,677.84	3,296,341.05	0.00	29,677.84
TAMARAC	40.00	0.00	0.00	0.00	0.00	35,151.38	612,159.93	0.00	35,191.38
UPPER MISSISSIPPI RIVER (18) *	241.58	0.00	0.00	E 15,420.77	168.95	17,832.46	480,904.80	92.97	33,756.73
<b>STATE TOTAL 10</b>	<b>288.18</b>	<b>0.00</b>	<b>83,390.66</b>	<b>15,674.97</b>	<b>3,559.46</b>	<b>104,145.25</b>	<b>29,168,427.22</b>	<b>2,885.14</b>	<b>209,943.66</b>

**Table 3 - National Wildlife Refuges**

State and Unit	Reserved From Public Domain		Acquired by Other Federal Agency		Devise or Gift	Purchased		Agreement Easement or Lease	Total Acres
	Sole or Primary	Secondary	Sole or Primary	Secondary		Acres	Cost (\$)		
<b>MISSISSIPPI</b>									
BOGUE CHITTO (28) *	0.00	0.00	0.00	0.00	0.00	6,949.08	6,695,784.00	0.00	6,949.08
COLDWATER RIVER	0.00	0.00	94.26	0.00	0.00	2,374.10	1,430,450.00	0.00	2,468.36
DAHOMY	0.00	0.00	0.00	0.00	162.00	8,744.80	4,900,000.00	260.00	9,166.80
FSA INTEREST MS ** *	0.00	0.00	13,774.98	0.00	0.00	0.00	0.00	6,940.71	20,715.69
GRAND BAY (5) *	0.00	0.00	0.00	0.00	4,456.63	2,868.30	2,427,243.00	0.00	7,324.93
HILLSIDE	0.00	0.00	15,383.13	0.00	22.74	3,645.52	2,879,100.00	0.00	19,051.39
HOLT COLLIER	0.00	0.00	1,359.35	0.00	0.00	80.34	68,300.00	0.00	1,439.69
MATHEWS BRAKE	0.00	0.00	0.00	0.00	0.00	2,418.74	1,691,446.00	0.00	2,418.74
MISSISSIPPI SANDHILL CRANE	0.00	0.00	0.00	0.00	157.78	18,001.50	21,115,501.00	1,679.28	19,838.56
MORGAN BRAKE	0.00	0.00	0.00	0.00	131.83	7,241.28	4,517,482.20	0.00	7,373.11
NOXUBEE	40.08	0.00	35,343.85	0.00	80.00	11,585.26	145,413.05	0.00	47,049.19
PANTHER SWAMP	0.00	0.00	0.00	E 7,070.45	0.00	27,559.89	15,015,723.00	641.51	35,271.85
ST. CATHERINE CREEK	0.00	0.00	0.00	0.00	0.00	24,429.29	12,925,167.00	502.10	24,931.39
TALLAHATCHIE	0.00	0.00	0.00	0.00	0.00	2,324.14	1,361,000.00	470.00	2,794.14
THEODORE ROOSEVELT	0.00	0.00	6,621.05	0.00	0.00	0.00	0.00	0.00	6,621.05
YAZOO	0.00	0.00	0.00	0.00	0.00	12,942.64	2,692,503.78	0.00	12,942.64
<b>STATE TOTAL 13</b>	<b>40.08</b>	<b>0.00</b>	<b>72,576.62</b>	<b>7,070.45</b>	<b>5,010.98</b>	<b>131,164.88</b>	<b>77,865,113.03</b>	<b>10,493.60</b>	<b>226,356.61</b>
<b>MISSOURI</b>									
BIG MUDDY	0.00	0.00	442.00	A 1,300.00	31.67	8,622.84	6,110,003.00	1.68	10,398.19
CLARENCE CANNON	0.00	0.00	0.00	0.00	0.00	3,749.98	1,175,364.25	0.00	3,749.98
FSA INTEREST MO ** *	0.00	0.00	1,673.06	0.00	0.00	0.00	0.00	111.62	1,784.68
GREAT RIVER (11) *	0.00	0.00	0.00	0.00	0.00	2,107.93	999,500.00	0.00	2,107.93
MIDDLE MISSISSIPPI RIVER (11) *	0.00	0.00	0.00	0.00	0.00	1,704.17	1,914,805.00	0.00	1,704.17
MINGO	0.00	0.00	0.00	0.00	0.00	21,676.06	317,365.82	69.80	21,745.86
OZARK CAVEFISH	0.00	0.00	0.00	0.00	0.00	41.80	132,000.00	0.00	41.80
PILOT KNOB	0.00	0.00	0.00	0.00	90.00	0.00	0.00	0.00	90.00
SQUAW CREEK	0.00	0.00	3,049.10	0.00	0.00	4,300.96	573,971.89	64.83	7,414.89
SWAN LAKE	0.00	0.00	5,923.42	0.00	0.00	5,569.55	355,193.19	0.00	11,492.97
TWO RIVERS (11)*	0.00	0.00	0.00	E 232.00	0.00	0.00	0.00	0.00	232.00
<b>STATE TOTAL 7</b>	<b>0.00</b>	<b>0.00</b>	<b>11,087.58</b>	<b>1,532.00</b>	<b>121.67</b>	<b>47,773.29</b>	<b>11,578,203.15</b>	<b>247.93</b>	<b>60,762.47</b>
<b>MONTANA</b>									
BENTON LAKE	12,234.92	0.00	0.00	0.00	0.00	147.64	5,315.00	76.88	12,459.44
BLACK COULEE	640.00	0.00	0.00	0.00	0.00	0.00	0.00	668.88	1,308.88
BLACKFOOT VALLEY	0.00	0.00	0.00	0.00	0.00	0.00	0.00	10,906.25	10,906.25
BOWDOIN	14,796.58	0.00	640.00	0.00	0.00	0.00	0.00	115.39	15,551.97
CHARLES M. RUSSELL	358,196.42	E 380,901.03	8,574.02	E 147,399.11	139.37	11,657.77	2,868,740.00	6,346.50	913,214.22
CREEDMAN COULEE	80.00	0.00	0.00	0.00	0.00	0.00	0.00	2,648.00	2,728.00
FSA INTEREST MT ** *	0.00	0.00	270.62	0.00	0.00	0.00	0.00	240.00	510.62
HAILSTONE	0.00	GS 160.00	0.00	0.00	0.00	0.00	0.00	760.00	920.00
HALFBREED LAKE	0.00	0.00	0.00	0.00	0.00	3,279.02	291,000.00	1,039.22	4,318.24
HEWITT LAKE	0.00	GS 400.00	320.49	0.00	0.00	0.00	0.00	640.43	1,360.92
LAKE MASON	17.59	0.00	6,981.65	0.00	0.00	4,256.60	18,500.00	5,558.68	16,814.52
LAKE THIBADEAU	19.42	0.00	0.00	0.00	0.00	0.00	0.00	3,849.06	3,868.48
LAMESTEER	0.00	0.00	0.00	0.00	0.00	0.00	0.00	800.00	800.00
LEE METCALF	0.00	0.00	0.00	0.00	0.00	2,792.52	868,080.00	0.00	2,792.52
LOST TRAIL	0.00	0.00	0.00	0.00	3,112.00	4,693.20	1,728,205.00	1,029.04	8,834.24
MEDICINE LAKE	1,520.99	0.00	27,412.53	0.00	3.64	2,562.96	29,660.00	33.59	31,533.71
NATIONAL BISON RANGE	0.00	0.00	18,479.50	0.00	0.00	320.34	477,200.00	0.00	18,799.84
NINE-PIPE	0.00	0.00	0.00	0.00	0.00	0.00	0.00	4,027.68	4,027.68
PABLO	0.00	0.00	0.00	0.00	0.00	0.00	0.00	2,473.52	2,473.52
RED ROCK LAKES	9,218.31	F 594.28	29,483.58	0.00	340.00	5,961.54	2,658,859.00	12,728.73	58,326.44
SWAN RIVER	0.00	0.00	0.00	0.00	0.00	1,568.81	901,645.00	0.00	1,568.81
UL BEND	29,678.22	E 6,897.46	1,299.79	E 7,925.90	0.00	9,688.19	577,280.00	560.00	56,049.56
WAR HORSE	0.00	0.00	2,434.88	0.00	0.00	397.99	0.00	560.00	3,392.87
<b>STATE TOTAL 22</b>	<b>426,402.45</b>	<b>388,952.77</b>	<b>95,897.06</b>	<b>155,325.01</b>	<b>3,595.01</b>	<b>47,326.58</b>	<b>10,424,484.00</b>	<b>55,061.85</b>	<b>1,172,560.73</b>

**Table 3 - National Wildlife Refuges**

State and Unit	Reserved From Public Domain		Acquired by Other Federal Agency		Devise or Gift	Purchased		Agreement Easement or Lease	Total Acres
	Sole or Primary	Secondary	Sole or Primary	Secondary		Acres	Cost (\$)		
<b>NEBRASKA</b>									
BOYER CHUTE	0.00	0.00	0.00	0.00	1,953.85	1,375.36	3,228,174.92	0.00	3,329.21
CRESCENT LAKE	265.87	0.00	240.00	0.00	0.00	45,457.99	323,115.00	31.49	45,995.35
DESOTO (19)*	0.00	0.00	0.00	0.00	0.00	4,324.20	761,275.20	0.00	4,324.20
FORT NIOBRARA	14,778.12	0.00	2,383.91	0.00	76.58	1,893.92	34,309.32	0.00	19,132.53
FSA INTEREST NE ** *	0.00	0.00	683.70	0.00	0.00	0.00	0.00	1,409.02	2,092.72
JOHN W. & LOUISE SEIER	0.00	0.00	0.00	0.00	2,400.00	0.00	0.00	0.00	2,400.00
KARL E. MUNDT (20) *	0.00	0.00	0.00	0.00	19.39	0.00	0.00	0.00	19.39
NORTH PLATTE	742.89	R 2,684.81	0.00	0.00	0.00	45.53	27,500.00	0.00	3,473.23
VALENTINE	0.00	0.00	65,114.00	0.00	60.00	6,599.84	78,572.00	1,324.25	73,098.09
<b>STATE TOTAL 6</b>	<b>15,786.88</b>	<b>2,684.81</b>	<b>68,421.61</b>	<b>0.00</b>	<b>4,509.82</b>	<b>59,696.84</b>	<b>4,452,946.44</b>	<b>2,764.76</b>	<b>153,864.72</b>
<b>NEVADA</b>									
ANAHO ISLAND	247.73	0.00	0.00	0.00	0.00	0.00	0.00	0.00	247.73
ASH MEADOWS	0.00	0.00	0.00	0.00	0.00	13,359.34	6,462,600.00	382.00	13,741.34
DESERT	1,614,553.49	0.00	4.45	0.00	3.45	760.00	592,800.00	0.00	1,615,321.39
FALLON	0.00	R 17,901.94	0.00	0.00	0.00	0.00	0.00	0.00	17,901.94
MOAPA VALLEY	0.00	0.00	0.00	0.00	0.00	104.26	2,060,000.00	0.00	104.26
PAHRANAGAT	1,466.39	0.00	0.00	0.00	0.00	3,915.60	500,000.00	0.75	5,382.74
RUBY LAKE	7,565.53	LM 120.00	0.00	0.00	0.00	31,600.57	208,437.25	0.00	39,286.10
SHELDON (4)	544,276.82	LM 80.00	0.00	0.00	4,775.66	23,743.67	2,002.00	0.00	572,876.15
STILLWATER	76,799.00	0.00	0.00	0.00	0.00	10,739.11	14,830,039.00	26.41	87,564.52
<b>STATE TOTAL 9</b>	<b>2,244,908.96</b>	<b>18,101.94</b>	<b>4.45</b>	<b>0.00</b>	<b>4,779.11</b>	<b>84,222.55</b>	<b>24,655,878.25</b>	<b>409.16</b>	<b>2,352,426.17</b>
<b>NEW HAMPSHIRE</b>									
GREAT BAY	0.00	0.00	1,054.00	0.00	0.00	33.18	1,268,560.00	28.90	1,116.08
JOHN HAY	0.00	0.00	0.00	0.00	164.60	0.00	0.00	0.30	164.90
LAKE UMBAGOG (37)	0.00	0.00	0.00	0.00	0.00	13,140.91	10,073,746.02	6.01	13,146.92
SILVIO O. CONTE (43) *	0.00	0.00	0.00	0.00	0.00	3,680.82	934,192.96	0.00	3,680.82
WAPACK	0.00	0.00	0.00	0.00	1,672.00	0.00	0.00	0.00	1,672.00
<b>STATE TOTAL 4</b>	<b>0.00</b>	<b>0.00</b>	<b>1,054.00</b>	<b>0.00</b>	<b>1,836.60</b>	<b>16,854.91</b>	<b>12,276,498.98</b>	<b>35.21</b>	<b>19,780.72</b>
<b>NEW JERSEY</b>									
CAPE MAY	0.00	0.00	0.00	0.00	0.00	10,646.47	26,058,012.22	490.80	11,137.27
EDWIN B. FORSYTHE	0.00	0.00	0.00	0.00	1,376.46	42,401.71	46,176,409.83	2,541.10	46,319.27
GREAT SWAMP	0.00	0.00	0.00	0.00	2,872.20	4,724.64	21,580,308.05	1.52	7,598.36
SUPAWNA MEADOWS	0.00	0.00	6.86	C 1.96	0.00	2,885.93	1,297,644.00	0.00	2,894.75
WALLKILL RIVER (39) *	0.00	0.00	0.00	0.00	0.00	4,744.93	20,227,355.00	0.00	4,744.93
<b>STATE TOTAL 4</b>	<b>0.00</b>	<b>0.00</b>	<b>6.86</b>	<b>1.96</b>	<b>4,248.66</b>	<b>65,403.68</b>	<b>115,339,729.10</b>	<b>3,033.42</b>	<b>72,694.58</b>
<b>NEW MEXICO</b>									
BITTER LAKE	12,395.71	0.00	0.00	0.00	0.00	12,212.93	843,804.00	0.00	24,608.64
BOSQUE DEL APACHE	140.00	0.00	0.00	0.00	0.00	56,850.31	125,311.00	200.79	57,191.10
GRULLA (12)	3,230.55	0.00	0.00	0.00	0.00	0.00	0.00	0.00	3,230.55
LAS VEGAS	0.00	0.00	0.00	0.00	0.00	8,672.08	2,121,150.00	0.00	8,672.08
MAXWELL	0.00	0.00	0.00	R 438.52	0.00	2,791.69	423,370.79	468.38	3,698.59
SAN ANDRES	0.00	LM 57,215.48	0.00	0.00	0.00	0.00	0.00	0.00	57,215.48
SEVILLETA	0.00	0.00	0.00	0.00	220,200.00	9,411.07	1,545,765.00	62.50	229,673.57
<b>STATE TOTAL 7</b>	<b>15,766.26</b>	<b>57,215.48</b>	<b>0.00</b>	<b>438.52</b>	<b>220,200.00</b>	<b>89,938.08</b>	<b>5,059,400.79</b>	<b>731.67</b>	<b>384,290.01</b>

**Table 3 - National Wildlife Refuges**

State and Unit	Reserved From Public Domain		Acquired by Other Federal Agency		Devise or Gift	Purchased		Agreement Easement or Lease	Total Acres
	Sole or Primary	Secondary	Sole or Primary	Secondary		Acres	Cost (\$)		
<b>NEW YORK</b>									
AMAGANSETT	0.00	0.00	35.84	0.00	0.00	0.00	0.00	0.00	35.84
CONSCIENCE POINT	0.00	0.00	0.00	0.00	60.40	0.00	0.00	0.00	60.40
ELIZABETH A. MORTON	0.00	0.00	0.00	0.00	187.19	0.00	0.00	0.00	187.19
FSA INTEREST NY ***	0.00	0.00	1,178.45	0.00	0.00	0.00	0.00	1,535.65	2,714.10
IROQUOIS	0.00	0.00	0.00	0.00	0.00	10,824.61	1,281,819.86	3.45	10,828.06
MONTEZUMA	0.00	0.00	0.00	0.00	12.31	8,036.88	2,449,050.01	407.85	8,457.04
OYSTER BAY	0.00	0.00	0.00	0.00	3,204.08	0.00	0.00	0.00	3,204.08
SEATUCK	0.00	0.00	0.00	0.00	209.23	0.00	0.00	0.00	209.23
SHAWANGUNK GRASSLANDS	0.00	0.00	566.53	0.00	0.00	0.00	0.00	0.00	566.53
TARGET ROCK	0.00	0.00	0.00	0.00	80.09	0.00	0.00	0.00	80.09
WALLKILL RIVER (40)	0.00	0.00	0.00	0.00	0.00	147.09	236,960.00	0.00	147.09
WERTHEIM	0.00	0.00	25.95	0.00	1,870.74	672.67	6,377,489.80	0.00	2,569.36
<b>STATE TOTAL 11</b>	<b>0.00</b>	<b>0.00</b>	<b>1,806.77</b>	<b>0.00</b>	<b>5,624.04</b>	<b>19,681.25</b>	<b>10,345,319.67</b>	<b>1,946.95</b>	<b>29,059.01</b>
<b>NORTH CAROLINA</b>									
ALLIGATOR RIVER	0.00	0.00	0.00	0.00	125,359.00	27,226.27	6,035,767.00	0.00	152,585.27
CEDAR ISLAND	0.00	0.00	31.40	0.00	1,966.15	12,484.77	347,171.21	0.00	14,482.32
CURRITUCK	0.00	0.00	0.00	0.00	0.00	4,382.88	9,023,384.00	3,930.76	8,313.64
FSA INTEREST NC ***	0.00	0.00	565.49	0.00	0.00	0.00	0.00	5,868.55	6,434.04
GREAT DISMAL SWAMP (16)	0.00	0.00	0.00	0.00	10,957.00	15,152.70	5,682,554.47	0.00	26,109.70
MACKAY ISLAND (16)	0.00	0.00	0.00	0.00	841.88	6,502.88	1,485,306.95	0.00	7,344.76
MATTAMUSKEET	0.00	0.00	49,925.05	0.00	0.00	252.04	1,285.35	3.09	50,180.18
PEA ISLAND	0.00	0.00	34.85	CG 11.38	0.00	5,787.97	40,401.86	0.00	5,834.20
PEE DEE	0.00	0.00	0.00	0.00	0.00	8,438.94	2,561,851.76	0.00	8,438.94
POCOSIN LAKES	0.00	0.00	0.00	0.00	97,756.29	12,350.35	1,682,157.99	0.00	110,106.64
ROANOKE RIVER	0.00	0.00	0.00	0.00	0.00	21,062.43	11,008,258.00	0.00	21,062.43
SWANQUARTER	0.00	0.00	0.00	0.00	910.33	15,500.76	61,000.93	0.00	16,411.09
<b>STATE TOTAL 11</b>	<b>0.00</b>	<b>0.00</b>	<b>50,556.79</b>	<b>11.38</b>	<b>237,790.65</b>	<b>129,141.99</b>	<b>37,929,139.52</b>	<b>9,802.40</b>	<b>427,303.21</b>
<b>NORTH DAKOTA</b>									
APPERT LAKE	0.00	0.00	0.00	0.00	0.00	0.00	0.00	907.75	907.75
ARDOCH	0.00	0.00	0.00	0.00	14.22	293.41	4,739.00	2,388.50	2,696.13
ARROWWOOD	4.28	0.00	11,248.72	0.00	3.34	2,097.51	46,906.58	2,589.01	15,942.86
AUDUBON	0.00	0.00	0.00	E 14,739.19	0.00	0.00	0.00	0.00	14,739.19
BONE HILL	0.00	0.00	0.00	0.00	0.00	0.00	0.00	640.00	640.00
BRUMBA	0.00	0.00	0.00	0.00	0.00	0.00	0.00	1,977.48	1,977.48
BUFFALO LAKE	23.80	0.00	0.00	0.00	0.00	0.00	0.00	1,539.92	1,563.72
CAMP LAKE	0.00	0.00	0.00	0.00	0.00	0.00	0.00	584.70	584.70
CANFIELD LAKE	0.00	0.00	0.00	0.00	0.00	3.10	100.00	310.13	313.23
CHASE LAKE	0.00	0.00	0.00	0.00	0.00	4,449.47	25,611.00	0.00	4,449.47
COTTONWOOD LAKE	0.00	0.00	0.00	0.00	0.00	0.00	0.00	1,013.47	1,013.47
DAKOTA LAKE	0.00	0.00	0.00	0.00	0.00	0.00	0.00	2,799.78	2,799.78
DAKOTA TALLGRASS PRAIRIE (20)	0.00	0.00	0.00	0.00	0.00	0.00	0.00	3,852.86	3,852.86
DES LACS	100.23	0.00	13,237.02	0.00	30.00	701.82	6,893.60	5,478.07	19,547.14
FLORENCE LAKE	0.00	0.00	0.00	0.00	0.00	1,468.40	31,485.00	419.80	1,888.20
FSA INTEREST ND ***	0.00	0.00	0.00	0.00	0.00	0.00	0.00	6,591.40	6,591.40
HALF-WAY LAKE	0.00	0.00	0.00	0.00	0.00	0.00	0.00	160.00	160.00
HIDDENWOOD	0.00	0.00	0.00	0.00	0.00	0.00	0.00	568.35	568.35
HOBART LAKE	9.40	0.00	0.00	0.00	0.00	236.49	5,165.00	1,831.21	2,077.10
HUTCHINSON LAKE	0.00	0.00	0.00	0.00	0.00	0.00	0.00	478.90	478.90
J. CLARK SALYER	320.66	0.00	36,702.29	0.00	2.59	21,659.05	308,852.60	690.52	59,375.11
JOHNSON LAKE	0.00	0.00	0.00	0.00	4.49	0.00	0.00	2,003.42	2,007.91
KELLYS SLOUGH	680.00	0.00	0.00	0.00	0.00	0.00	0.00	589.50	1,269.50
LAKE ALICE	0.00	0.00	160.00	0.00	2.18	8,349.86	2,195,534.00	3,583.50	12,095.54
LAKE GEORGE	29.20	0.00	0.00	0.00	0.00	0.00	0.00	3,089.61	3,118.81
LAKE ILO	0.00	0.00	0.00	0.00	10.71	3,186.50	116,421.98	835.91	4,033.12
LAKE NETTIE	0.00	0.00	0.00	0.00	0.00	2,420.60	148,245.00	634.30	3,054.90
LAKE OTIS	0.00	0.00	0.00	0.00	0.00	0.00	0.00	320.00	320.00
LAKE PATRICIA	0.00	0.00	0.00	0.00	0.00	0.00	0.00	800.23	800.23

**Table 3 - National Wildlife Refuges**

State and Unit	Reserved From Public Domain		Acquired by Other Federal Agency		Devise or Gift	Purchased		Agreement Easement or Lease	Total Acres
	Sole or Primary	Secondary	Sole or Primary	Secondary		Acres	Cost (\$)		
<b>NORTH DAKOTA (continued)</b>									
LAKE ZAHL	40.00	0.00	0.00	0.00	0.00	3,178.98	53,275.00	604.21	3,823.19
LAMBS LAKE	0.00	0.00	0.00	0.00	0.00	0.00	0.00	1,206.67	1,206.67
LITTLE GOOSE	0.00	0.00	0.00	0.00	0.00	0.00	0.00	288.41	288.41
LONG LAKE	1,170.34	0.00	0.00	0.00	0.00	12,738.82	107,180.00	8,589.34	22,498.50
LORDS LAKE	0.00	0.00	0.00	0.00	0.00	0.00	0.00	1,915.29	1,915.29
LOST LAKE	0.00	0.00	0.00	0.00	0.00	0.00	0.00	960.21	960.21
LOSTWOOD	203.60	0.00	23,395.86	0.00	0.00	3,304.53	73,553.00	0.00	26,903.99
MAPLE RIVER	0.00	0.00	0.00	0.00	0.00	0.00	0.00	712.00	712.00
MCLEAN	0.00	0.00	0.00	0.00	0.00	344.00	12,516.00	416.00	760.00
NORTH DAKOTA	0.00	0.00	0.00	0.00	0.00	0.00	0.00	41,660.04	41,660.04
PLEASANT LAKE	0.00	0.00	0.00	0.00	0.00	0.00	0.00	897.80	897.80
PRETTY ROCK	0.00	0.00	0.00	0.00	0.00	0.00	0.00	800.00	800.00
RABB LAKE	0.00	0.00	0.00	0.00	0.00	0.00	0.00	260.80	260.80
ROCK LAKE	0.00	0.00	0.00	0.00	0.00	0.00	0.00	5,505.96	5,505.96
ROSE LAKE	0.00	0.00	0.00	0.00	0.00	0.00	0.00	836.30	836.30
SCHOOL SECTION LAKE	0.00	0.00	0.00	0.00	0.00	0.00	0.00	297.30	297.30
SHELL LAKE	0.00	0.00	0.00	0.00	0.00	785.20	38,902.00	1,049.90	1,835.10
SHEYENNE LAKE	0.00	0.00	0.00	0.00	0.00	0.00	0.00	797.30	797.30
SIBLEY LAKE	0.00	0.00	0.00	0.00	0.00	0.00	0.00	1,077.40	1,077.40
SILVER LAKE	0.00	0.00	0.00	0.00	0.00	0.00	0.00	3,347.64	3,347.64
SLADE	0.00	0.00	0.00	0.00	3,000.20	0.00	0.00	0.00	3,000.20
SNYDER LAKE	0.00	0.00	0.00	0.00	0.00	0.00	0.00	1,550.18	1,550.18
SPRINGWATER	0.00	0.00	0.00	0.00	0.00	0.00	0.00	640.00	640.00
STEWART LAKE	0.00	0.00	0.00	0.00	3.99	636.01	92,200.00	1,590.40	2,230.40
STONEY SLOUGH	0.00	0.00	0.00	0.00	0.00	0.00	0.00	880.00	880.00
STORM LAKE	0.00	0.00	0.00	0.00	0.00	1.70	161.00	684.20	685.90
STUMP LAKE	27.39	0.00	0.00	0.00	0.00	0.00	0.00	0.00	27.39
SULLYS HILL	1,673.85	0.00	0.00	0.00	0.00	0.00	0.00	1.29	1,675.14
SUNBURST LAKE	0.00	0.00	0.00	0.00	0.00	0.00	0.00	327.51	327.51
TEWAUKON	1.48	0.00	0.00	0.00	20.35	6,836.30	460,122.00	1,505.49	8,363.62
TOMAHAWK	0.00	0.00	0.00	0.00	0.00	0.00	0.00	440.00	440.00
UPPER SOURIS	160.17	0.00	28,758.43	0.00	7.36	3,159.99	41,220.00	216.30	32,302.25
WHITE LAKE	0.00	0.00	0.00	0.00	0.00	1,040.00	28,800.00	0.00	1,040.00
WILD RICE LAKE	0.00	0.00	0.00	0.00	0.00	0.00	0.00	778.80	778.80
WILLOW LAKE	0.00	0.00	0.00	0.00	0.69	0.00	0.00	2,619.69	2,620.38
WINTERING RIVER	0.00	0.00	0.00	0.00	0.00	0.00	0.00	239.26	239.26
WOOD LAKE	0.00	0.00	0.00	0.00	0.00	0.00	0.00	280.00	280.00
<b>STATE TOTAL 65</b>	<b>4,444.40</b>	<b>0.00</b>	<b>113,502.32</b>	<b>14,739.19</b>	<b>3,100.12</b>	<b>76,891.74</b>	<b>3,797,882.76</b>	<b>129,654.01</b>	<b>342,331.78</b>
<b>OHIO</b>									
CEDAR POINT	0.00	0.00	0.00	0.00	2,445.42	0.00	0.00	4.35	2,449.77
OTTAWA	0.00	0.00	0.00	0.00	0.00	5,840.20	4,142,393.55	590.85	6,431.05
WEST SISTER ISLAND	77.13	0.00	0.00	0.00	0.00	0.00	0.00	3.00	80.13
<b>STATE TOTAL 3</b>	<b>77.13</b>	<b>0.00</b>	<b>0.00</b>	<b>0.00</b>	<b>2,445.42</b>	<b>5,840.20</b>	<b>4,142,393.55</b>	<b>598.20</b>	<b>8,960.95</b>
<b>OKLAHOMA</b>									
DEEP FORK	0.00	0.00	0.00	0.00	191.31	8,588.03	2,121,800.00	0.00	8,779.34
LITTLE RIVER	0.00	0.00	0.00	0.00	0.00	13,600.04	10,701,445.31	0.00	13,600.04
OPTIMA	0.00	0.00	0.00	E 4,332.81	0.00	0.00	0.00	0.00	4,332.81
OZARK PLATEAU	0.00	0.00	255.00	0.00	420.00	2,558.04	587,165.00	403.53	3,636.57
SALT PLAINS	19,314.09	0.00	0.00	E 11,565.28	30.55	1,117.39	50,837.00	29.81	32,057.12
SEQUOYAH	0.00	0.00	0.00	E 20,800.00	0.00	0.00	0.00	0.00	20,800.00
TISHOMINGO	0.00	0.00	0.00	E 16,464.18	0.00	0.00	0.00	0.00	16,464.18
WASHITA	0.00	0.00	0.00	R 8,061.81	0.00	13.56	6,780.00	0.00	8,075.37
WICHITA MOUNTAINS	58,652.11	0.00	367.49	0.00	0.00	0.00	0.00	0.00	59,019.60
<b>STATE TOTAL 9</b>	<b>77,966.20</b>	<b>0.00</b>	<b>622.49</b>	<b>61,224.08</b>	<b>641.86</b>	<b>25,877.06</b>	<b>13,468,027.31</b>	<b>433.34</b>	<b>166,765.03</b>



**Table 3 - National Wildlife Refuges**

State and Unit	Reserved From Public Domain		Acquired by Other Federal Agency		Devise or Gift	Purchased		Agreement Easement or Lease	Total Acres
	Sole or Primary	Secondary	Sole or Primary	Secondary		Acres	Cost (\$)		
<b>OREGON</b>									
ANKENY	0.00	0.00	0.00	0.00	0.00	2,796.33	893,600.00	0.00	2,796.33
BANDON MARSH	0.00	0.00	0.00	0.00	34.26	854.70	1,765,028.00	0.00	888.96
BASKETT SLOUGH	0.00	0.00	0.00	0.00	0.00	2,492.33	941,985.00	0.00	2,492.33
BEAR VALLEY	0.00	0.00	0.00	0.00	0.00	4,198.08	3,298,024.00	2.18	4,200.26
CAPE MEARES	138.51	0.00	0.00	0.00	0.00	0.00	0.00	0.00	138.51
COLD SPRINGS	50.00	R 1,748.15	0.00	R 931.80	0.00	386.88	2,760.00	0.00	3116.83
DEER FLAT (21)*	162.44	0.00	0.00	0.00	25.50	0.00	0.00	0.00	187.94
FSA INTEREST OR ** *	0.00	0.00	269.00	0.00	0.00	0.00	0.00	338.05	607.05
HART MOUNTAIN	183,855.79	LM 1,951.76	837.95	0.00	606.16	82,671.92	2,814,274.98	0.00	269,923.58
JULIA BUTLER HANSEN (26)	0.00	0.00	0.00	0.00	609.03	2,367.74	2,150,510.00	249.61	3,226.38
KLAMATH MARSH	0.00	0.00	0.00	0.00	0.00	40,884.98	11,921,907.00	0.00	40,884.98
LEWIS AND CLARK	0.00	0.00	4,530.14	0.00	4,782.08	2,850.63	469,250.00	4.00	12,166.85
LOWER KLAMATH (2)*	6,550.63	0.00	0.00	0.00	67.50	0.00	0.00	0.00	6,618.13
MALHEUR	57,898.48	0.00	55,929.96	R 1,813.00	240.00	73,027.67	3,239,576.60	30.93	187,126.94
MCKAY CREEK	23.50	0.00	0.00	0.00	0.00	0.00	0.00	0.00	1,836.50
NESTUCCA BAY	0.00	0.00	30.70	0.00	27.50	721.33	1,816,903.00	0.00	779.53
OREGON ISLANDS	925.06	0.00	0.00	0.00	0.41	151.82	4,880,000.00	2.32	1,079.61
SHELDON (15) *	0.00	0.00	0.00	0.00	0.00	627.48	4,079.00	0.00	627.48
SILETZ BAY	0.00	0.00	0.00	0.00	42.03	420.12	1,663,400.00	57.22	519.37
THREE ARCH ROCKS	15.00	0.00	0.00	0.00	0.00	0.00	0.00	0.00	15.00
TUALATIN RIVER	0.00	0.00	0.00	0.00	42.50	1,168.80	8,349,358.12	62.20	1,273.50
UMATILLA (26)	0.00	E 348.37	1,449.40	E 7,082.00	0.00	27.60	33,000.00	0.00	8,907.37
UPPER KLAMATH	10,655.31	0.00	0.00	0.00	0.00	4,310.85	123,476.00	0.00	14,966.16
WILLIAM L. FINLEY	0.00	0.00	0.00	0.00	0.00	5,665.96	2,480,800.00	7.15	5,673.11
<b>STATE TOTAL 20</b>	<b>260,274.72</b>	<b>4,048.28</b>	<b>63,047.05</b>	<b>9,826.80</b>	<b>6,476.97</b>	<b>225,625.22</b>	<b>46,847,931.70</b>	<b>753.66</b>	<b>570,052.70</b>
<b>PENNSYLVANIA</b>									
ERIE	0.00	0.00	0.00	0.00	0.00	8,800.23	1,612,971.64	0.00	8,800.23
JOHN HEINZ	0.00	0.00	87.26	0.00	243.14	662.77	8,146,763.80	0.00	993.17
OHIO RIVER ISLANDS (34)*	0.00	0.00	0.00	0.00	0.00	55.20	82,500.00	0.00	55.20
<b>STATE TOTAL 2</b>	<b>0.00</b>	<b>0.00</b>	<b>87.26</b>	<b>0.00</b>	<b>243.14</b>	<b>9,518.20</b>	<b>9,842,235.44</b>	<b>0.00</b>	<b>9,848.60</b>
<b>RHODE ISLAND</b>									
BLOCK ISLAND	0.00	0.00	26.30	0.00	0.00	82.62	5,505,000.00	20.00	128.92
JOHN H. CHAFEE	0.00	0.00	0.00	0.00	41.39	386.51	6,561,700.00	0.00	427.90
NINIGRET	0.00	0.00	398.66	0.00	0.00	467.66	5,609,000.00	0.62	866.94
SACHUEST POINT	0.00	0.00	157.00	0.00	62.80	22.10	0.00	0.00	241.90
TRUSTOM POND	0.00	0.00	0.00	0.00	526.70	115.02	885,600.00	135.58	777.30
<b>STATE TOTAL 5</b>	<b>0.00</b>	<b>0.00</b>	<b>581.96</b>	<b>0.00</b>	<b>630.89</b>	<b>1,073.91</b>	<b>18,561,300.00</b>	<b>156.20</b>	<b>2,442.96</b>
<b>SOUTH CAROLINA</b>									
ACE BASIN	0.00	0.00	0.00	0.00	0.00	11,836.21	12,447,540.78	682.00	12,518.21
CAPE ROMAIN	0.00	0.00	5,242.36	0.00	6,540.14	22,306.16	53,768.18	31,180.00	65,268.66
CAROLINA SANDHILLS	0.00	0.00	44,106.73	0.00	0.00	1,329.70	42,852.75	0.00	45,436.43
FSA INTEREST SC ** *	0.00	0.00	200.30	0.00	0.00	0.00	0.00	1,229.74	1,430.04
PINCKNEY ISLAND	0.00	0.00	0.00	0.00	1,324.70	0.00	0.00	2,728.00	4,052.70
SANTEE	0.00	0.00	0.00	0.00	0.00	4,413.28	569,953.57	8,070.00	12,483.28
SAVANNAH (1) *	0.00	0.00	5,634.88	0.00	37.10	9,315.09	1,667,503.54	24.30	15,011.37
TYBEE	0.00	0.00	0.00	E 100.00	0.00	0.00	0.00	0.00	100.00
WACCAMAW	0.00	0.00	0.00	0.00	870.50	8,773.43	10,606,662.00	1.12	9,645.05
<b>STATE TOTAL 7</b>	<b>0.00</b>	<b>0.00</b>	<b>55,184.27</b>	<b>100.00</b>	<b>8,772.44</b>	<b>57,973.87</b>	<b>25,388,280.82</b>	<b>43,915.16</b>	<b>165,945.74</b>

**Table 3 - National Wildlife Refuges**

State and Unit	Reserved From Public Domain		Acquired by Other Federal Agency		Devise or Gift	Purchased		Agreement Easement or Lease	Total Acres
	Sole or Primary	Secondary	Sole or Primary	Secondary		Acres	Cost (\$)		
<b>SOUTH DAKOTA</b>									
BEAR BUTTE	0.00	0.00	0.00	0.00	0.00	0.00	0.00	374.20	374.20
DAKOTA TALLGRASS PRAIRIE (44)*	0.00	0.00	0.00	0.00	0.00	0.00	0.00	46,011.03	46,011.03
FSA INTEREST SD ***	0.00	0.00	0.00	0.00	0.00	0.00	0.00	151.20	151.20
KARL E. MUNDT (10)	0.00	0.00	0.00	0.00	738.82	0.00	0.00	305.00	1,043.82
LACREEK	0.00	0.00	6,807.47	0.00	223.11	9,379.75	788,491.00	445.00	16,855.33
LAKE ANDES	0.00	0.00	320.26	0.00	0.00	617.64	92,322.00	4,701.53	5,639.43
SAND LAKE	80.00	0.00	17,449.24	0.00	0.00	3,970.58	164,922.00	320.37	21,820.19
WAUBAY	0.00	0.00	3,965.92	0.00	0.00	683.77	23,838.00	90.53	4,740.22
<b>STATE TOTAL 6</b>	<b>80.00</b>	<b>0.00</b>	<b>28,542.89</b>	<b>0.00</b>	<b>961.93</b>	<b>14,651.74</b>	<b>1,069,573.00</b>	<b>52,398.86</b>	<b>96,635.42</b>
<b>TENNESSEE</b>									
CHICKASAW	0.00	0.00	0.00	0.00	0.00	19,501.14	21,372,582.72	5,387.90	24,889.04
CROSS CREEKS	0.00	0.00	6,327.77	E 2,442.00	0.00	91.72	26,200.00	0.00	8,861.49
FSA INTEREST TN ***	0.00	0.00	112.98	0.00	0.00	0.00	0.00	572.41	685.39
HATCHIE	0.00	0.00	0.00	0.00	0.00	11,556.10	1,862,329.25	0.00	11,556.10
LAKE ISOM	0.00	0.00	1,485.12	0.00	0.00	360.84	27,290.72	0.00	1,845.96
LOWER HATCHIE	0.00	0.00	0.00	0.00	8.26	9,312.78	12,076,416.00	1,872.96	11,194.00
REELFOOT (22) *	0.00	0.00	0.00	0.00	0.00	563.43	279,531.78	7,847.31	8,410.74
TENNESSEE	0.00	0.00	0.00	T 50,830.30	0.00	527.67	247,147.10	1.49	51,359.46
<b>STATE TOTAL 6</b>	<b>0.00</b>	<b>0.00</b>	<b>7,925.87</b>	<b>53,272.30</b>	<b>8.26</b>	<b>41,913.68</b>	<b>35,891,497.57</b>	<b>15,682.07</b>	<b>118,802.18</b>
<b>TEXAS</b>									
ANAHUAC	0.00	0.00	0.00	0.00	352.57	33,880.57	13,871,963.67	63.09	34,296.23
ARANSAS	0.00	0.00	19,014.19	0.00	7,567.92	62,936.97	17,166,816.80	24,893.00	114,412.08
ATTWATER PRAIRIE CHICKEN	0.00	0.00	0.00	0.00	2,633.30	7,904.50	6,428,029.65	0.00	10,537.80
BALCONES CANYONLANDS	0.00	0.00	0.00	0.00	0.00	18,969.81	25,721,261.66	1,944.23	20,914.04
BIG BOGGY	0.00	0.00	0.00	0.00	0.00	4,216.29	2,457,398.19	309.88	4,526.17
BRAZORIA	0.00	0.00	0.00	0.00	25.00	44,220.20	14,664,988.26	168.68	44,413.88
BUFFALO LAKE	0.00	0.00	7,663.93	0.00	0.00	0.00	0.00	0.23	7,664.16
CADDO LAKE	0.00	0.00	5,773.44	E 2,640.56	0.00	0.00	0.00	0.00	8,414.00
FSA INTEREST TX ***	0.00	0.00	1,878.13	0.00	0.00	0.00	0.00	0.00	1,878.13
GRULLA (17) *	0.00	0.00	0.00	0.00	0.00	4.97	5,000.00	0.00	4.97
HAGERMAN	0.00	0.00	0.00	E 11,319.84	0.00	0.00	0.00	0.00	11,319.84
LAGUNA ATASCOSA	0.00	0.00	8,486.00	0.00	0.00	78,218.82	13,050,315.84	113.10	86,817.92
LITTLE SANDY	0.00	0.00	0.00	0.00	0.00	0.00	0.00	3,802.00	3,802.00
LOWER RIO GRANDE VALLEY	0.00	0.00	46.18	0.00	1,640.41	76,220.30	69,612,720.50	10,979.81	88,886.70
MCFADDIN	0.00	0.00	0.00	0.00	0.00	48,431.82	10,219,300.00	7,748.88	56,180.70
MOODY	0.00	0.00	0.00	0.00	0.00	0.00	0.00	3,516.87	3,516.87
MULESHOE	0.00	0.00	3,654.30	0.00	0.00	2,154.80	25,740.00	0.00	5,809.10
SAN BERNARD	0.00	0.00	0.00	0.00	2,014.25	34,630.70	12,840,241.55	190.06	36,835.01
SANTA ANA	0.00	0.00	0.00	0.00	37.06	2,049.91	203,516.00	0.53	2,087.50
TEXAS POINT	0.00	0.00	0.00	0.00	0.00	8,952.02	1,719,000.00	0.00	8,952.02
TRINITY RIVER	0.00	0.00	0.00	0.00	0.00	18,233.55	11,199,572.81	0.00	18,233.55
<b>STATE TOTAL 19</b>	<b>0.00</b>	<b>0.00</b>	<b>46,516.17</b>	<b>13,960.40</b>	<b>14,270.51</b>	<b>441,025.23</b>	<b>199,185,864.93</b>	<b>53,730.36</b>	<b>569,502.67</b>
<b>UTAH</b>									
BEAR RIVER	43,442.89	0.00	0.00	0.00	4,285.43	25,990.43	3,693,119.47	46.64	73,765.39
COLORADO RIVER (46)	0.00	0.00	0.00	0.00	0.00	0.00	0.00	1,008.10	1,008.10
FISH SPRINGS	14,217.42	0.00	0.00	0.00	0.00	3,774.82	93,325.00	0.00	17,992.24
FSA INTEREST UT ***	0.00	0.00	0.00	0.00	0.00	0.00	0.00	280.84	280.84
OURAY	3,111.08	0.00	161.68	0.00	0.00	5,014.98	487,084.25	3,850.50	12,138.24
<b>STATE TOTAL 4</b>	<b>60,771.39</b>	<b>0.00</b>	<b>161.68</b>	<b>0.00</b>	<b>4,285.43</b>	<b>34,780.23</b>	<b>4,273,528.72</b>	<b>5,186.08</b>	<b>105,184.81</b>
<b>VERMONT</b>									
FSA INTEREST VT ** *	0.00	0.00	0.00	0.00	0.00	0.00	0.00	71.00	71.00
MISSISQUOI	0.00	0.00	0.00	0.00	264.50	6,295.98	300,134.27	0.00	6,560.48
SILVIO O. CONTE (41)	0.00	0.00	0.00	0.00	81.86	26,452.25	6,943,583.10	0.00	26,534.11
<b>STATE TOTAL 2</b>	<b>0.00</b>	<b>0.00</b>	<b>0.00</b>	<b>0.00</b>	<b>346.36</b>	<b>32,748.23</b>	<b>7,243,717.37</b>	<b>71.00</b>	<b>33,165.59</b>

**Table 3 - National Wildlife Refuges**

State and Unit	Reserved From Public Domain		Acquired by Other Federal Agency		Devise or Gift	Purchased		Agreement Easement or Lease	Total Acres
	Sole or Primary	Secondary	Sole or Primary	Secondary		Acres	Cost (\$)		
<b>VIRGINIA</b>									
BACK BAY	0.00	0.00	0.00	0.00	2.36	8,978.28	22,988,935.08	0.00	8,980.64
CHINCOTEAGUE (23)	0.00	0.00	0.23	0.00	1,434.85	11,579.60	8,316,070.16	600.00	13,614.68
EASTERN SHORE OF VIRGINIA	0.00	0.00	175.33	0.00	70.35	872.32	3,882,443.00	5.27	1,123.27
FEATHERSTONE	0.00	0.00	0.00	0.00	161.92	163.90	486,800.00	0.00	325.82
FISHERMAN ISLAND	0.00	0.00	1,025.00	0.00	0.00	871.30	1,600,000.00	0.00	1,896.30
FSA INTEREST VA ***	0.00	0.00	0.00	0.00	0.00	0.00	0.00	133.70	133.70
GREAT DISMAL SWAMP (24) *	0.00	0.00	27.14	0.00	49,097.01	35,968.96	17,198,270.15	0.00	85,093.11
JAMES RIVER	0.00	0.00	0.00	0.00	0.00	4,199.58	6,966,072.00	0.00	4,199.58
MACKAY ISLAND (24) *	0.00	0.00	0.00	0.00	0.00	874.40	26,855.75	0.00	874.40
MARTIN (23)*	0.00	0.00	0.00	0.00	145.62	0.00	0.00	0.00	145.62
MASON NECK	0.00	0.00	0.00	0.00	0.00	1,487.72	7,235,359.50	789.06	2,276.78
NANSEMOND	0.00	0.00	422.99	0.00	0.00	0.00	11,350.00	0.00	422.99
OCCOQUAN BAY	0.00	0.00	642.07	0.00	0.00	0.00	0.00	0.00	642.07
PLUM TREE ISLAND	0.00	0.00	3,275.60	0.00	15.08	211.00	105,500.00	0.00	3,501.68
PRESQUILE	0.00	0.00	0.00	0.00	1,328.92	0.00	0.00	0.00	1,328.92
RAPPAHANNOCK RIVER	0.00	0.00	0.00	0.00	1,338.84	4,974.68	10,147,738.11	229.92	6,543.44
WALLOPS ISLAND	0.00	0.00	373.00	0.00	0.00	0.00	0.00	3,000.00	3,373.00
STATE TOTAL 13	0.00	0.00	5,941.36	0.00	53,594.95	70,181.74	78,965,393.75	4,757.95	134,476.00
<b>WASHINGTON</b>									
COLUMBIA	10,978.11	R 1,387.11	0.00	R 1,274.89	0.00	15,062.09	458,001.04	894.07	29,596.27
CONBOY LAKE	0.00	0.00	0.00	0.00	0.00	6,269.39	2,797,910.00	718.29	6,987.68
COPALIS	60.80	0.00	0.00	0.00	0.00	0.00	0.00	0.00	60.80
DUNGENESS	202.50	CG 32.50	0.00	0.00	128.66	84.22	756,300.00	324.64	772.52
FLATTERY ROCKS	125.00	0.00	0.00	0.00	0.00	0.00	0.00	0.00	125.00
FRANZ LAKE	0.00	0.00	0.00	0.00	0.00	550.33	1,143,700.00	1.40	551.73
FSA INTEREST WA ***	0.00	0.00	466.43	0.00	0.00	0.00	0.00	499.49	965.92
GRAYS HARBOR	0.00	0.00	0.00	0.00	0.00	1,407.77	1,039,800.00	63.61	1,471.38
JULIA BUTLER HANSEN (4) *	0.00	0.00	0.00	0.00	0.00	2,888.78	1,980,321.00	155.66	3,044.44
LITTLE PEND OREILLE	8,790.40	0.00	27,359.33	0.00	0.00	6,443.84	626,425.00	0.00	42,593.57
MCNARY	0.00	0.00	3,106.71	E 11,895.00	5.49	468.19	1,002,435.00	30.00	15,505.39
NISQUALLY	0.00	0.00	486.25	0.00	121.19	3,292.65	9,893,849.32	32.20	3,932.29
PIERCE	0.00	0.00	0.00	0.00	319.00	10.38	125,000.00	0.00	329.38
PROTECTION ISLAND	0.00	0.00	0.00	0.00	1.42	317.89	3,624,095.00	340.00	659.31
QUILLAYUTE NEEDLES	300.20	0.00	0.00	0.00	0.00	0.00	0.00	0.00	300.20
RIDGEFIELD	0.00	0.00	0.00	0.00	24.99	5,190.97	5,314,600.00	1.74	5,217.70
SADDLE MOUNTAIN	0.00	DOE 440.00	0.00	DOE 161,045.93	0.00	0.00	0.00	0.00	161,485.93
SAN JUAN ISLANDS	448.53	0.00	0.00	0.00	0.00	0.00	0.00	0.00	448.53
STEIGERWALD LAKE	0.00	0.00	632.44	0.00	0.00	413.58	2,763,000.00	0.00	1,046.02
TOPPENISH	0.00	0.00	0.00	0.00	0.00	1,977.55	715,137.00	1.29	1,978.84
TURNBULL	0.00	0.00	0.00	0.00	0.00	15,736.29	1,040,880.48	875.78	16,612.07
UMATILLA (4)*	0.00	E 102.50	1,465.83	E 13,107.00	0.00	0.00	0.00	200.50	14,875.83
WILLAPA	2,058.90	0.00	0.00	0.00	635.00	10,103.63	6,977,335.74	3,122.81	15,920.34
STATE TOTAL 20	22,964.44	1,962.11	33,516.99	187,322.82	1,235.75	70,217.55	40,258,789.58	7,261.48	324,481.14
<b>WEST VIRGINIA</b>									
CANAAN VALLEY	0.00	0.00	0.00	0.00	6.60	15,228.58	31,184,994.00	18.97	15,254.15
FSA INTEREST WV ***	0.00	0.00	0.00	0.00	0.00	0.00	0.00	8.37	8.37
OHIO RIVER ISLANDS (35)	0.00	0.00	18.90	0.00	160.27	2,268.50	3,829,242.10	1.00	2,448.67
STATE TOTAL 2	0.00	0.00	18.90	0.00	166.87	17,497.08	35,014,236.10	28.34	17,711.19

**Table 3 - National Wildlife Refuges**

State and Unit	Reserved From Public Domain		Acquired by Other Federal Agency		Devise or Gift	Purchased		Agreement Easement or Lease	Total Acres
	Sole or Primary	Secondary	Sole or Primary	Secondary		Acres	Cost (\$)		
<b>WISCONSIN</b>									
FOX RIVER	0.00	0.00	0.00	0.00	0.00	924.88	499,333.02	0.00	924.88
FSA INTEREST WI ***	0.00	0.00	920.00	0.00	0.00	0.00	0.00	0.00	920.00
GRAVEL ISLAND	27.00	0.00	0.00	0.00	0.00	0.00	0.00	0.00	27.00
GREEN BAY	2.00	0.00	0.00	0.00	0.00	0.00	0.00	0.00	2.00
HORICON	0.00	0.00	0.00	0.00	5.44	21,366.05	791,987.42	33.83	21,405.32
NECEDAH	30.18	0.00	43,283.42	0.00	0.00	382.26	23,194.26	0.00	43,695.86
TREMPEALEAU	0.00	0.00	0.00	0.00	0.00	6,198.83	925,392.50	0.00	6,198.83
UPPER MISSISSIPPI RIVER (25)*	655.57	0.00	4.23	E 40,341.00	119.18	48,447.46	1,081,916.27	2.50	89,569.94
WHITTLESEY CREEK	0.00	0.00	0.00	0.00	50.02	151.97	404,000.00	0.00	201.99
<b>STATE TOTAL 7</b>	<b>714.75</b>	<b>0.00</b>	<b>44,207.65</b>	<b>40,341.00</b>	<b>174.64</b>	<b>77,471.45</b>	<b>3,725,823.47</b>	<b>36.33</b>	<b>162,945.82</b>
<b>WYOMING</b>									
BAMFORTH	201.23	0.00	0.00	0.00	0.00	964.80	6,368.00	0.00	1,166.03
COKEVILLE MEADOWS	0.00	0.00	0.00	0.00	0.00	6,465.82	3,105,412.76	2,793.50	9,259.32
FSA INTEREST WY ***	0.00	0.00	0.00	0.00	0.00	0.00	0.00	3,132.75	3,132.75
HUTTON LAKE	152.85	0.00	0.00	0.00	0.00	1,815.49	7,943.00	0.00	1,968.34
MORTENSON LAKE	0.00	0.00	0.00	0.00	0.00	1,927.34	571,000.00	0.00	1,927.34
NATIONAL ELK	4,676.53	0.00	0.00	0.00	4,516.60	15,584.17	7,882,177.00	1.01	24,778.31
PATHFINDER	2,294.84	R 11,501.57	0.00	R 3,010.49	0.00	0.00	0.00	0.00	16,806.90
SEEDSKADEE	10,124.29	0.00	16,079.93	0.00	0.00	0.00	0.00	1,026.00	27,230.22
<b>STATE TOTAL 7</b>	<b>17,449.74</b>	<b>11,501.57</b>	<b>16,079.93</b>	<b>3,010.49</b>	<b>4,516.60</b>	<b>26,757.62</b>	<b>11,572,900.76</b>	<b>6,953.26</b>	<b>86,269.21</b>
<b>AMERICAN SAMOA</b>									
ROSE ATOLL	0.00	C 37,453.00	1,613.00	0.00	0.00	0.00	0.00	0.00	39,066.00
<b>STATE TOTAL 1</b>	<b>0.00</b>	<b>37,453.00</b>	<b>1,613.00</b>	<b>0.00</b>	<b>0.00</b>	<b>0.00</b>	<b>0.00</b>	<b>0.00</b>	<b>39,066.00</b>
<b>GUAM</b>									
GUAM	0.00	0.00	772.10	0.00	0.00	0.00	0.00	22,456.00	23,228.10
<b>STATE TOTAL 1</b>	<b>0.00</b>	<b>0.00</b>	<b>772.10</b>	<b>0.00</b>	<b>0.00</b>	<b>0.00</b>	<b>0.00</b>	<b>22,456.00</b>	<b>23,228.10</b>
<b>U.S. MINOR OUTLYING ISLANDS</b>									
BAKER ISLAND	0.00	0.00	31,736.89	0.00	0.00	0.00	0.00	0.00	31,736.89
HOWLAND ISLAND	0.00	0.00	32,550.25	0.00	0.00	0.00	0.00	0.00	32,550.25
JARVIS ISLAND	0.00	0.00	37,519.17	0.00	0.00	0.00	0.00	0.00	37,519.17
JOHNSTON ISLAND	0.00	0.00	100.00	0.00	0.00	0.00	0.00	0.00	100.00
KINGMAN REEF	0.00	0.00	426,392.00	0.00	0.00	0.00	0.00	0.00	426,392.00
MIDWAY ATOLL	0.00	0.00	298,156.50	I 282,835.00	0.00	0.00	0.00	0.00	580,991.50
NAVASSA ISLAND	0.00	0.00	364,950.00	0.00	0.00	0.00	0.00	0.00	364,950.00
PALMYRA ATOLL	0.00	0.00	503,963.00	0.00	0.00	415.75	8,900,000.00	2.30	504,381.05
<b>STATE TOTAL 8</b>	<b>0.00</b>	<b>0.00</b>	<b>1,695,367.81</b>	<b>282,835.00</b>	<b>0.00</b>	<b>415.75</b>	<b>8,900,000.00</b>	<b>2.30</b>	<b>1,978,620.86</b>
<b>PUERTO RICO</b>									
CABO ROJO	0.00	0.00	587.33	0.00	0.00	1,269.38	2,999,265.63	0.00	1,856.71
CULEBRA	0.00	0.00	1,478.35	N 68.00	0.00	0.00	0.00	14.21	1,560.56
DESECHEO	0.00	0.00	360.00	0.00	0.00	0.00	0.00	0.00	360.00
LAGUNA CARTAGENA	0.00	0.00	262.86	0.00	0.00	0.00	0.00	772.89	1,035.75
VIEQUES	0.00	0.00	17,769.20	0.00	0.00	0.00	0.00	0.00	17,769.20
<b>STATE TOTAL 5</b>	<b>0.00</b>	<b>0.00</b>	<b>20,457.74</b>	<b>68.00</b>	<b>0.00</b>	<b>1,269.38</b>	<b>2,999,265.63</b>	<b>787.10</b>	<b>22,582.22</b>
<b>VIRGIN ISLANDS</b>									
BUCK ISLAND	0.00	0.00	45.15	0.00	0.00	0.00	0.00	0.00	45.15
GREEN CAY	0.00	0.00	0.00	0.00	0.00	13.77	250,000.00	0.00	13.77
SANDY POINT	0.00	0.00	0.00	0.00	0.00	529.61	3,507,370.00	0.00	529.61
<b>STATE TOTAL 3</b>	<b>0.00</b>	<b>0.00</b>	<b>45.15</b>	<b>0.00</b>	<b>0.00</b>	<b>543.38</b>	<b>3,757,370.00</b>	<b>0.00</b>	<b>588.53</b>
<b>GRAND TOTAL 544</b>	<b>81,323,985.28</b>	<b>635,400.29</b>	<b>3,155,949.70</b>	<b>1,218,109.56</b>	<b>720,687.87</b>	<b>4,183,663.94</b>	<b>1,831,762,385.71</b>	<b>1,385,613.30</b>	<b>92,623,409.94</b>

### FOOTNOTES FOR TABLE 3

- (1) ALSO IN GEORGIA
- (2) ALSO IN CALIFORNIA
- (3) ALSO IN ARIZONA
- (4) ALSO IN OREGON
- (5) ALSO IN ALABAMA
- (6) ALSO IN FLORIDA
- (7) ALSO IN SOUTH CAROLINA
- (8) ALSO IN MISSOURI
- (9) ALSO IN IOWA, MINNESOTA AND WISCONSIN
- (10) ALSO IN NEBRASKA
- (11) ALSO IN ILLINOIS
- (12) ALSO IN TEXAS
- (13) ALSO IN ILLINOIS, MINNESOTA AND WISCONSIN
- (14) ALSO IN TENNESSEE
- (15) ALSO IN NEVADA
- (16) ALSO IN VIRGINIA
- (17) ALSO IN NEW MEXICO
- (18) ALSO IN ILLINOIS, IOWA AND WISCONSIN
- (19) ALSO IN IOWA
- (20) ALSO IN SOUTH DAKOTA
- (21) ALSO IN IDAHO
- (22) ALSO IN KENTUCKY
- (23) ALSO IN MARYLAND
- (24) ALSO IN NORTH CAROLINA
- (25) ALSO IN ILLINOIS, IOWA AND MINNESOTA
- (26) ALSO IN WASHINGTON
- (27) ALSO IN MISSISSIPPI
- (28) ALSO IN LOUISIANA
- (33) ALSO IN ILLINOIS AND IOWA
- (34) ALSO IN WEST VIRGINIA AND KENTUCKY
- (35) ALSO IN PENNSYLVANIA AND KENTUCKY
- (36) ALSO IN NEW HAMPSHIRE
- (37) ALSO IN MAINE
- (38) ALSO IN WEST VIRGINIA AND PENNSYLVANIA
- (39) ALSO IN NEW YORK
- (40) ALSO IN NEW JERSEY
- (41) ALSO IN MASSACHUSETTS AND NEW HAMPSHIRE
- (42) ALSO IN VERMONT AND NEW HAMPSHIRE
- (43) ALSO IN VERMONT AND MASSACHUSETTS
- (44) ALSO IN NORTH DAKOTA
- (45) ALSO IN UTAH
- (46) ALSO IN COLORADO
- (47) ALSO IN MINNESOTA

A - DEPARTMENT OF THE ARMY  
BIA - BUREAU OF INDIAN AFFAIRS, DEPARTMENT OF THE INTERIOR  
C - DEPARTMENT OF COMMERCE  
CG - COAST GUARD, DEPARTMENT OF HOMELAND SECURITY  
DOE - DEPARTMENT OF ENERGY (FUNCTIONS FORMERLY UNDER NUCLEAR REGULATORY COMMISSION)  
E - CORPS OF ENGINEERS, DEPARTMENT OF THE ARMY  
F - FOREST SERVICE, DEPARTMENT OF AGRICULTURE  
FA - FEDERAL AVIATION ADMINISTRATION, DEPARTMENT OF TRANSPORTATION  
FSA - FARM SERVICE AGENCY (FORMERLY FARMERS HOME ADMINISTRATION, DEPARTMENT OF AGRICULTURE)  
GS - GEOLOGICAL SURVEY, DEPARTMENT OF THE INTERIOR  
I - OFFICE OF INSULAR AFFAIRS, DEPARTMENT OF THE INTERIOR  
LM - BUREAU OF LAND MANAGEMENT, DEPARTMENT OF THE INTERIOR  
N - DEPARTMENT OF THE NAVY  
NA - NATIONAL AERONAUTICS AND SPACE ADMINISTRATION  
R - BUREAU OF RECLAMATION, DEPARTMENT OF THE INTERIOR  
T - TENNESSEE VALLEY AUTHORITY

(#)\* - COUNTED IN ANOTHER STATE

\*\* \* - SUMMARY BY STATE OF ALL OTHER ACRES, BOTH FEE AND LESS THAN FEE, ACQUIRED FROM THE FSA, NOT REPORTED WITHIN AN EXISTING PROJECT SUMMARY MAY CONTAIN ONE OR MORE OWNERSHIPS, FSA INTEREST STATE SUMMARY ACRES ARE INCLUDED IN THE TOTAL ACRES FOR EACH STATE BUT ARE NOT COUNTED A SEPARATE UNITS IN THE NATIONAL WILDLIFE REFUGE STATE TOTALS.

**Table 4 - Waterfowl Production Areas**

State and Unit	Reserved From Public Domain		Acquired by Other Federal Agency		Devise or Gift	Purchased		Agreement Easement or Lease	Total Acres
	Sole or Primary	Secondary	Sole or Primary	Secondary		Acres	Cost (\$)		
<b>IDAHO</b>									
OXFORD SLOUGH	0.00	0.00	0.00	0.00	0.00	1,878.41	530,000.00	0.00	1,878.41
<b>WMD TOTAL 1</b>	<b>0.00</b>	<b>0.00</b>	<b>0.00</b>	<b>0.00</b>	<b>0.00</b>	<b>1,878.41</b>	<b>530,000.00</b>	<b>0.00</b>	<b>1,878.41</b>
<b>STATE TOTAL 1</b>	<b>0.00</b>	<b>0.00</b>	<b>0.00</b>	<b>0.00</b>	<b>0.00</b>	<b>1,878.41</b>	<b>530,000.00</b>	<b>0.00</b>	<b>1,878.41</b>
<b>IOWA</b>									
<b>IOWA WMD</b>									
BOONE	0.00	0.00	0.00	0.00	0.00	391.33	599,600.00	0.00	391.33
BUENA VISTA	0.00	0.00	0.00	0.00	0.00	69.09	169,000.00	0.00	69.09
CERRO GORDO	0.00	0.00	0.00	0.00	0.00	2,720.25	3,284,677.82	5.70	2,725.95
CLAY	0.00	0.00	0.00	0.00	0.00	867.93	1,146,206.85	0.00	867.93
DICKINSON	0.00	0.00	0.00	0.00	0.65	5,202.12	6,502,377.00	98.00	5,300.77
EMMET	0.00	0.00	0.00	0.00	0.00	1,653.84	2,081,075.00	58.00	1,711.84
GREENE	0.00	0.00	0.00	0.00	0.00	669.05	1,260,700.00	0.00	669.05
GUTHRIE	0.00	0.00	0.00	0.00	0.00	185.53	293,840.00	0.00	185.53
HANCOCK	0.00	0.00	0.00	0.00	0.00	802.70	545,480.26	7.00	809.70
KOSSUTH	0.00	0.00	0.00	0.00	0.00	2,213.08	3,955,196.98	23.00	2,236.08
OSCEOLA	0.00	0.00	0.00	0.00	0.00	0.00	0.00	41.00	41.00
PALO ALTO	0.00	0.00	0.00	0.00	0.00	627.56	844,092.65	282.00	909.56
POCAHONTAS	0.00	0.00	0.00	0.00	0.00	379.16	812,400.00	0.00	379.16
POLK	0.00	0.00	0.00	0.00	0.00	110.00	241,500.00	0.00	110.00
SAC	0.00	0.00	0.00	0.00	0.00	489.42	906,880.00	0.00	489.42
WINNEBAGO	0.00	0.00	0.00	0.00	0.00	1,023.15	1,138,300.31	105.00	1,128.15
WORTH	0.00	0.00	0.00	0.00	0.00	1,491.84	1,088,329.87	18.00	1,509.84
WRIGHT	0.00	0.00	0.00	0.00	0.00	1,528.09	2,228,025.00	0.00	1,528.09
<b>WMD TOTAL 18</b>	<b>0.00</b>	<b>0.00</b>	<b>0.00</b>	<b>0.00</b>	<b>0.65</b>	<b>20,424.14</b>	<b>27,097,681.74</b>	<b>637.70</b>	<b>21,062.49</b>
<b>STATE TOTAL 18</b>	<b>0.00</b>	<b>0.00</b>	<b>0.00</b>	<b>0.00</b>	<b>0.65</b>	<b>20,424.14</b>	<b>27,097,681.74</b>	<b>637.70</b>	<b>21,062.49</b>
<b>MAINE</b>									
CARLTON POND	0.00	0.00	0.00	0.00	0.00	1,068.21	18,276.08	0.00	1,068.21
<b>WMD TOTAL 1</b>	<b>0.00</b>	<b>0.00</b>	<b>0.00</b>	<b>0.00</b>	<b>0.00</b>	<b>1,068.21</b>	<b>18,276.08</b>	<b>0.00</b>	<b>1,068.21</b>
<b>STATE TOTAL 1</b>	<b>0.00</b>	<b>0.00</b>	<b>0.00</b>	<b>0.00</b>	<b>0.00</b>	<b>1,068.21</b>	<b>18,276.08</b>	<b>0.00</b>	<b>1,068.21</b>
<b>MICHIGAN</b>									
<b>MICHIGAN WMD</b>									
JACKSON	0.00	0.00	0.00	0.00	0.00	160.00	170,000.00	0.00	160.00
VAN BUREN	0.00	0.00	0.00	0.00	0.00	77.08	43,600.00	0.00	77.08
<b>WMD TOTAL 2</b>	<b>0.00</b>	<b>0.00</b>	<b>0.00</b>	<b>0.00</b>	<b>0.00</b>	<b>237.08</b>	<b>213,600.00</b>	<b>0.00</b>	<b>237.08</b>
<b>STATE TOTAL 2</b>	<b>0.00</b>	<b>0.00</b>	<b>0.00</b>	<b>0.00</b>	<b>0.00</b>	<b>237.08</b>	<b>213,600.00</b>	<b>0.00</b>	<b>237.08</b>
<b>MINNESOTA</b>									
<b>BIG STONE WMD</b>									
LINCOLN	0.00	0.00	0.00	0.00	0.00	852.26	504,500.00	1,068.85	1,921.11
LYON	0.00	0.00	0.00	0.00	0.00	1,553.56	1,269,720.00	335.80	1,889.36
<b>WMD TOTAL 2</b>	<b>0.00</b>	<b>0.00</b>	<b>0.00</b>	<b>0.00</b>	<b>0.00</b>	<b>2,405.82</b>	<b>1,774,220.00</b>	<b>1,404.65</b>	<b>3,810.47</b>
<b>DETROIT LAKES WMD</b>									
BECKER	0.00	0.00	0.00	0.00	4.33	12,395.63	3,733,020.56	2,012.14	14,412.10
CLAY	0.00	0.00	0.00	0.00	11.17	10,541.45	3,095,045.18	3,318.42	13,871.04
MAHNOMEN	0.00	0.00	0.00	0.00	0.00	5,399.33	853,558.90	4,971.00	10,370.33
NORMAN	0.00	0.00	0.00	0.00	0.00	1,120.00	400,000.00	0.00	1,120.00
POLK	0.00	0.00	0.00	0.00	0.00	12,441.29	2,540,752.86	1,743.80	14,185.09
<b>WMD TOTAL 5</b>	<b>0.00</b>	<b>0.00</b>	<b>0.00</b>	<b>0.00</b>	<b>15.50</b>	<b>41,897.70</b>	<b>10,622,377.50</b>	<b>12,045.36</b>	<b>53,958.56</b>
<b>FERGUS FALLS WMD</b>									
DOUGLAS	0.00	0.00	0.00	0.00	0.00	9,604.07	1,916,515.20	6,197.41	15,801.48
GRANT	0.00	0.00	0.00	0.00	0.00	10,050.83	2,669,508.12	3,651.26	13,702.09
OTTER TAIL	0.00	0.00	0.00	0.00	52.19	20,854.48	6,879,052.26	14,126.20	35,032.87
WILKIN	0.00	0.00	0.00	0.00	0.00	2,33.26	900,064.35	309.00	2,742.26
<b>WMD TOTAL 4</b>	<b>0.00</b>	<b>0.00</b>	<b>0.00</b>	<b>0.00</b>	<b>52.19</b>	<b>42,942.64</b>	<b>12,365,139.93</b>	<b>24,283.87</b>	<b>67,278.70</b>

**Table 4 - Waterfowl Production Areas**

State and Unit	Reserved From Public Domain		Acquired by Other Federal Agency		Devise or Gift	Purchased		Agreement Easement or Lease	Total Acres
	Sole or Primary	Secondary	Sole or Primary	Secondary		Acres	Cost (\$)		
<b>MINNESOTA (CONTINUED)</b>									
<b>LITCHFIELD WMD</b>									
AITKIN	0.00	0.00	0.00	0.00	0.00	69.86	28,000.00	0.00	69.86
KANDIYOHI	0.00	0.00	0.00	0.00	0.00	13,562.85	5,611,962.933	4,264.83	17,827.68
MCLEOD	0.00	0.00	0.00	0.00	0.00	1,224.85	1,737,793.00	739.27	1,964.12
MEEKER	0.00	0.00	0.00	0.00	0.00	4,866.29	4,157,389.10	2,311.11	7,177.40
RENVILLE	0.00	0.00	0.00	0.00	0.00	1,453.03	1,840,340.00	0.00	1,453.03
STEARNS	0.00	0.00	0.00	0.00	0.00	9,133.36	2,926,713.87	1,775.71	10,909.07
TODD	0.00	0.00	0.00	0.00	0.00	802.85	385,672.20	16.00	818.85
WRIGHT	0.00	0.00	0.00	0.00	0.00	2,500.92	2,527,820.90	437.50	2,938.42
<b>WMD TOTAL 8</b>	<b>0.00</b>	<b>0.00</b>	<b>0.00</b>	<b>0.00</b>	<b>0.00</b>	<b>33,614.01</b>	<b>19,215,692.00</b>	<b>9,544.42</b>	<b>43,158.43</b>
<b>MINNESOTA VALLEY WMD</b>									
BLUE EARTH	0.00	0.00	0.00	0.00	0.00	1,207.09	1,706,450.00	78.70	1,285.79
CARVER	0.00	0.00	0.00	0.00	0.00	219.00	321,000.00	47.57	266.57
DAKOTA	0.00	0.00	0.00	0.00	0.00	73.90	201,747.00	0.05	73.95
LESUEUR	0.00	0.00	0.00	0.00	0.00	413.79	539,254.50	209.15	622.94
RICE	0.00	0.00	0.00	0.00	0.00	412.10	631,999.35	473.74	885.84
SCOTT	0.00	0.00	0.00	0.00	0.00	40.00	109,200.00	164.21	204.21
SIBLEY	0.00	0.00	0.00	0.00	43.48	862.40	1,079,789.73	253.25	1,159.13
STEELE	0.00	0.00	0.00	0.00	0.00	630.11	653,244.00	0.00	630.11
WASECA	0.00	0.00	0.00	0.00	0.00	248.78	408,000.00	0.00	248.78
<b>WMD TOTAL 9</b>	<b>0.00</b>	<b>0.00</b>	<b>0.00</b>	<b>0.00</b>	<b>43.48</b>	<b>4,107.17</b>	<b>5,650,684.58</b>	<b>1,226.67</b>	<b>5,377.32</b>
<b>MORRIS WMD</b>									
BIG STONE	0.00	0.00	0.00	0.00	0.00	11,508.96	2,294,645.83	8,306.23	19,815.19
CHIPPEWA	0.00	0.00	0.00	0.00	0.00	244.10	127,050.00	57.00	301.10
LAC QUI PARLE	0.00	0.00	0.00	0.00	0.00	4,007.42	986,028.73	1,775.17	5,782.59
POPE	0.00	0.00	0.00	0.00	80.00	12,884.11	2,473,445.07	9,115.76	22,079.87
STEVENS	0.00	0.00	0.00	0.00	0.00	9,587.88	3,479,202.84	1,220.30	10,808.18
SWIFT	0.00	0.00	0.00	0.00	0.00	7,601.12	1,804,930.17	1,865.87	9,466.99
TRAVERSE	0.00	0.00	0.00	0.00	0.00	4,105.55	1,469,588.63	1,443.61	5,549.16
YELLOW MEDICINE	0.00	0.00	0.00	0.00	0.00	959.58	703,683.30	253.09	1,194.67
<b>WMD TOTAL 8</b>	<b>0.00</b>	<b>0.00</b>	<b>0.00</b>	<b>0.00</b>	<b>80.00</b>	<b>50,898.72</b>	<b>13,338,574.57</b>	<b>24,019.03</b>	<b>74,997.75</b>
<b>TAMARAC WMD</b>									
CASS	0.00	0.00	0.00	0.00	0.00	0.00	0.00	43.00	43.00
CLEARWATER	0.00	0.00	0.00	0.00	0.00	0.00	0.00	864.00	864.00
<b>WMD TOTAL 2</b>	<b>0.00</b>	<b>0.00</b>	<b>0.00</b>	<b>0.00</b>	<b>0.00</b>	<b>0.00</b>	<b>0.00</b>	<b>907.00</b>	<b>907.00</b>
<b>WINDOM WMD</b>									
COTTONWOOD	0.00	0.00	0.00	0.00	0.00	3,096.46	1,625,453.85	192.85	3,289.31
FARIBAULT	0.00	0.00	0.00	0.00	0.00	830.06	800,991.80	129.37	959.43
FREEBORN	0.00	0.00	0.00	0.00	134.93	1,631.99	1,833,367.25	143.26	1,910.18
JACKSON	0.00	0.00	0.00	0.00	0.00	4,169.56	2,835,810.28	383.09	4,552.65
MARTIN	0.00	0.00	0.00	0.00	0.00	70.89	45,369.60	271.65	342.54
MURRAY	0.00	0.00	0.00	0.00	0.00	2,158.05	2,601,977.00	21.00	2,179.05
NOBLES	0.00	0.00	0.00	0.00	0.00	521.65	580,802.00	26.00	547.65
ROCK	0.00	0.00	0.00	0.00	0.00	0.00	0.00	11.00	11.00
WATONWAN	0.00	0.00	0.00	0.00	0.00	56.65	31,157.50	168.42	225.07
<b>WMD TOTAL 9</b>	<b>0.00</b>	<b>0.00</b>	<b>0.00</b>	<b>0.00</b>	<b>134.93</b>	<b>12,535.31</b>	<b>10,354,929.28</b>	<b>1,346.64</b>	<b>14,016.88</b>
<b>STATE TOTAL 47</b>	<b>0.00</b>	<b>0.00</b>	<b>0.00</b>	<b>0.00</b>	<b>326.10</b>	<b>188,401.37</b>	<b>73,321,617.86</b>	<b>74,777.64</b>	<b>263,505.11</b>
<b>MONTANA</b>									
<b>BENTON LAKE WMD</b>									
CASCADE	0.00	0.00	0.00	0.00	0.00	727.46	299,606.00	78.00	805.46
CHOUTEAU	0.00	0.00	0.00	0.00	0.00	2,136.13	538,543.00	501.00	2,637.13
GLACIER	0.00	0.00	0.00	0.00	0.00	94.20	17,898.00	10,243.33	10,337.53
HILL	0.00	0.00	0.00	0.00	378.93	0.00	0.00	918.00	1,296.93
LEWIS AND CLARK	0.00	0.00	0.00	0.00	0.00	0.00	0.00	1,845.500	1,845.50
LIBERTY	0.00	0.00	0.00	0.00	0.00	0.00	0.00	428.00	428.00
PONDERA	0.00	0.00	0.00	0.00	0.00	640.00	93,000.00	8,487.01	9,127.01
POWELL	0.00	0.00	0.00	0.00	1,802.07	2,752.60	1,053,834.00	24,268.32	28,822.99
TETON *	0.00	0.00	0.00	0.00	0.00	1,486.05	376,253.00	5,100.46	6,586.51

**Table 4 - Waterfowl Production Areas**

State and Unit	Reserved From Public Domain		Acquired by Other Federal Agency		Devise or Gift	Purchased		Agreement Easement or Lease	Total Acres
	Sole or Primary	Secondary	Sole or Primary	Secondary		Acres	Cost (\$)		
<b>MONTANA (CONTINUED)</b>									
TOOLE	0.00	0.00	0.00	0.00	0.00	4,610.48	1,003,964.00	12,166.37	16,776.85
<b>WMD TOTAL 10</b>	<b>0.00</b>	<b>0.00</b>	<b>0.00</b>	<b>0.00</b>	<b>2,181.00</b>	<b>12,446.92</b>	<b>3,383,098.00</b>	<b>64,035.99</b>	<b>78,663.91</b>
BOWDOIN WMD									
BLAINE	0.00	0.00	0.00	0.00	0.00	2,435.26	167,340.00	2,972.20	5,407.46
PHILLIPS *	0.00	0.00	0.00	0.00	51.00	6,877.83	1,371,863.00	25,740.97	32,669.80
VALLEY	0.00	0.00	0.00	0.00	0.00	0.00	0.00	201.00	201.00
<b>WMD TOTAL 3</b>	<b>0.00</b>	<b>0.00</b>	<b>0.00</b>	<b>0.00</b>	<b>51.00</b>	<b>9,313.09</b>	<b>1,539,203.00</b>	<b>28,914.17</b>	<b>38,278.26</b>
CHARLES M. RUSSELL WMD									
GOLDEN VALLEY	0.00	0.00	0.00	0.00	0.00	760.27	76,427.00	160.00	920.27
MUSSELSHELL	0.00	0.00	0.00	0.00	0.00	532.445	163,001.00	160.00	692.45
PETROLEUM	0.00	0.00	0.00	0.00	0.00	40.00	23,800.00	0.00	40.00
STILLWATER	0.00	0.00	0.00	0.00	0.00	1,828.10	207,625.00	0.38	1,828.48
YELLOWSTONE	0.00	0.00	0.00	0.00	0.00	486.42	55,600.00	0.00	486.42
<b>WMD TOTAL 5</b>	<b>0.00</b>	<b>0.00</b>	<b>0.00</b>	<b>0.00</b>	<b>0.00</b>	<b>3,647.24</b>	<b>526,453.00</b>	<b>320.38</b>	<b>3,967.62</b>
NORTHEAST MONTANA WMD									
DANIELS	0.00	0.00	0.00	0.00	7.85	1,080.58	97,669.00	1,011.32	2,099.75
ROOSEVELT	0.00	0.00	0.00	0.00	0.00	179.20	14,000.00	7,402.42	7,581.62
SHERIDAN	39.10	0.00	0.00	0.00	20.00	10,471.58	1,244,031.08	10,231.16	20,761.84
<b>WMD TOTAL 3</b>	<b>39.10</b>	<b>0.00</b>	<b>0.00</b>	<b>0.00</b>	<b>27.85</b>	<b>11,731.36</b>	<b>1,355,700.08</b>	<b>18,644.90</b>	<b>30,443.21</b>
NORTHWEST MONTANA WMD									
FLATHEAD	0.00	0.00	0.00	0.00	807.92	4,410.31	2,246,518.00	0.00	5,218.23
LAKE *	0.00	0.00	0.00	0.00	0.00	3,228.36	2,306,855.00	4,218.69	7,447.05
<b>WMD TOTAL 2</b>	<b>0.00</b>	<b>0.00</b>	<b>0.00</b>	<b>0.00</b>	<b>807.92</b>	<b>7,638.67</b>	<b>4,553,373.00</b>	<b>4,218.69</b>	<b>12,665.28</b>
<b>STATE TOTAL 23</b>	<b>39.10</b>	<b>0.00</b>	<b>0.00</b>	<b>0.00</b>	<b>3,067.77</b>	<b>44,777.28</b>	<b>11,357,827.08</b>	<b>116,134.13</b>	<b>164,018.28</b>
<b>NEBRASKA</b>									
RAINWATER BASIN WMD									
ADAMS	0.00	0.00	0.00	0.00	163.00	231.56	230,000.00	0.00	394.56
CLAY	0.00	0.00	1,052.19	0.00	280.00	5,028.14	2,348,258.85	4.25	6,364.58
FILLMORE	0.00	0.00	0.00	0.00	0.00	3,337.60	1,631,453.00	6.60	3,344.20
FRANKLIN	0.00	0.00	0.00	0.00	157.36	1,625.96	402,698.00	0.00	1,783.32
GOSPER	0.00	0.00	0.00	0.00	0.00	1,451.50	233,923.00	0.00	1,451.50
HALL *	0.00	0.00	320.70	0.00	0.00	328.77	433,000.00	0.00	649.47
HAMILTON *	0.00	0.00	160.00	0.00	80.00	880.00	1,271,250.00	6.00	1,126.00
KEARNEY *	0.00	0.00	0.00	0.00	0.00	2,874.43	657,681.00	175.50	3,049.93
PHELPS	0.00	0.00	0.00	0.00	0.00	4,595.14	3,573,111.00	0.00	4,595.14
POLK FSA ** *	0.00	0.00	0.00	0.00	0.00	0.00	0.00	140.78	140.78
SALINE FSA ** *	0.00	0.00	61.35	0.00	0.00	0.00	0.00	43.00	104.35
SEWARD	0.00	0.00	0.00	0.00	0.00	471.14	309,010.45	0.00	471.14
YORK *	0.00	0.00	0.00	0.00	0.00	879.20	419,429.00	41.00	920.20
<b>WMD TOTAL 11</b>	<b>0.00</b>	<b>0.00</b>	<b>1,594.24</b>	<b>0.00</b>	<b>680.36</b>	<b>21,703.44</b>	<b>11,509,814.30</b>	<b>417.13</b>	<b>24,395.17</b>
<b>STATE TOTAL 11</b>	<b>0.00</b>	<b>0.00</b>	<b>1,594.24</b>	<b>0.00</b>	<b>680.36</b>	<b>21,703.44</b>	<b>11,509,814.30</b>	<b>417.13</b>	<b>24,395.17</b>
<b>NORTH DAKOTA</b>									
ARROWWOOD WMD									
EDDY *	29.84	0.00	0.00	0.00	0.00	4,627.21	498,001.00	12,227.13	16,884.18
FOSTER	0.00	0.00	0.00	0.00	0.00	1,487.07	96,568.00	6,828.00	8,315.07
<b>WMD TOTAL 2</b>	<b>29.84</b>	<b>0.00</b>	<b>0.00</b>	<b>0.00</b>	<b>0.00</b>	<b>6,114.28</b>	<b>594,569.00</b>	<b>19,055.13</b>	<b>25,199.25</b>
AUDUBON WMD									
HETTINGER	0.00	0.00	1,202.60	0.00	0.00	0.00	0.00	0.00	1,202.60
MCLEAN	515.00	0.00	7,600.91	0.00	159.00	4,068.29	420,234.00	30,325.69	42,668.89
SHERIDAN *	229.20	0.00	3,990.65	0.00	334.49	7,663.03	468,427.00	43,287.84	55,505.21
WARD	120.00	0.00	0.00	0.00	0.00	5,868.60	489,211.00	45,811.71	51,800.31
<b>WMD TOTAL 4</b>	<b>864.20</b>	<b>0.00</b>	<b>12,794.16</b>	<b>0.00</b>	<b>493.49</b>	<b>17,599.92</b>	<b>1,377,872.00</b>	<b>119,425.24</b>	<b>151,177.01</b>
CHASE LAKE PRAIRIE									
PROJECT WMD									
STUTSMAN *	251.66	0.00	1,562.69	0.00	46.07	26,416.57	1,667,016.00	55,044.22	83,321.21
WELLS *	0.00	0.00	2,935.40	0.00	0.00	7,661.43	1,188,559.00	13,666.40	24,263.23
<b>WMD TOTAL 2</b>	<b>251.66</b>	<b>0.00</b>	<b>4,498.09</b>	<b>0.00</b>	<b>46.07</b>	<b>34,078.00</b>	<b>2,855,575.00</b>	<b>68,710.62</b>	<b>107,584.44</b>



**Table 4 - Waterfowl Production Areas**

State and Unit	Reserved From Public Domain		Acquired by Other Federal Agency		Devise or Gift	Purchased		Agreement Easement or Lease	Total Acres
	Sole or Primary	Secondary	Sole or Primary	Secondary		Acres	Cost (\$)		
<b>NORTH DAKOTA (CONTINUED)</b>									
<b>CROSBY WMD</b>									
BURKE	0.00	0.00	0.00	0.00	0.00	3,544.19	180,068.00	42,738.16	46,282.35
DIVIDE	1,244.83	0.00	0.00	0.00	0.00	9,444.62	474,790.00	34,647.09	45,336.54
WILLIAMS *	320.00	0.00	0.00	0.00	0.00	4,163.17	278,057.00	8,584.00	13,067.17
<b>WMD TOTAL 3</b>	<b>1,564.83</b>	<b>0.00</b>	<b>0.00</b>	<b>0.00</b>	<b>0.00</b>	<b>17,151.98</b>	<b>932,915.00</b>	<b>85,969.25</b>	<b>104,686.06</b>
<b>DEVILS LAKE WMD</b>									
BENSON *	1,660.85	0.00	232.15	0.00	25.89	7,296.77	607,908.00	40,240.23	49,455.89
CAVALIER *	0.00	0.00	723.71	0.00	0.00	10,129.12	1,354,471.00	13,910.00	24,762.83
GRAND FORKS	18.30	0.00	0.00	0.00	21.77	6,355.27	1,312,408.85	1,505.90	7,901.24
NELSON *	0.00	0.00	340.91	0.00	0.00	3,203.23	174,341.00	38,319.70	41,863.84
PEMBINA *	0.00	0.00	0.00	0.00	0.00	2,258.56	218,677.00	432.90	2,691.46
RAMSEY *	132.10	0.00	1,119.43	0.00	41.96	8,183.04	1,144,252.00	29,116.00	38,592.53
TOWNER *	13.50	0.00	829.39	0.00	1,281.05	5,117.02	902,146.00	25,548.37	32,789.33
WALSH *	5.50	0.00	387.52	0.00	0.00	1,393.19	98,128.00	9,096.61	10,882.82
<b>WMD TOTAL 8</b>	<b>1,830.25</b>	<b>0.00</b>	<b>3,633.11</b>	<b>0.00</b>	<b>1,370.67</b>	<b>43,936.20</b>	<b>5,812,331.85</b>	<b>158,169.71</b>	<b>208,939.94</b>
<b>J. CLARK SALYER WMD</b>									
BOTTINEAU *	7.40	0.00	210.30	0.00	0.00	2,371.47	200,763.00	29,653.94	32,243.11
MCHENRY *	993.59	0.00	0.00	0.00	0.00	4,888.80	374,404.50	46,616.91	52,499.30
PIERCE *	3,276.00	0.00	1,054.56	0.00	12.68	8,406.26	922,055.00	41,620.61	54,370.11
RENVILLE	0.00	0.00	0.00	0.00	0.00	311.09	23,523.00	15,602.60	15,913.69
ROLETTE	105.96	0.00	0.00	0.00	0.00	5,694.03	759,347.00	20,510.01	26,310.00
<b>WMD TOTAL 5</b>	<b>4,382.95</b>	<b>0.00</b>	<b>1,264.86</b>	<b>0.00</b>	<b>12.68</b>	<b>21,671.65</b>	<b>2,280,092.50</b>	<b>154,004.07</b>	<b>181,336.21</b>
<b>KULM WMD</b>									
DICKEY *	306.75	0.00	0.00	0.00	0.00	9,735.40	1,150,816.00	38,734.34	48,776.49
LA MOURE *	0.00	0.00	634.89	0.00	0.00	4,799.96	505,095.00	14,076.70	19,511.55
LOGAN *	835.00	0.00	160.03	0.00	0.00	11,226.24	1,006,598.00	43,627.05	55,848.32
MCINTOSH *	297.58	0.00	0.00	0.00	9.60	17,373.48	1,368,865.00	30,023.90	47,704.56
<b>WMD TOTAL 4</b>	<b>1,439.33</b>	<b>0.00</b>	<b>794.92</b>	<b>0.00</b>	<b>9.60</b>	<b>43,135.08</b>	<b>4,031,374.00</b>	<b>126,461.99</b>	<b>171,840.92</b>
<b>LONG LAKE WMD</b>									
BURLEIGH *	850.10	0.00	794.69	0.00	0.00	9,611.44	1,949,864.00	41,109.04	52,365.27
EMMONS *	480.00	0.00	0.00	0.00	0.00	3,135.29	174,321.75	11,800.60	15,415.89
KIDDER *	1,769.79	0.00	0.00	0.00	86.36	5,547.52	438,439.00	75,064.17	82,467.84
<b>WMD TOTAL 3</b>	<b>3,099.89</b>	<b>0.00</b>	<b>794.69</b>	<b>0.00</b>	<b>86.36</b>	<b>18,294.25</b>	<b>2,562,624.75</b>	<b>127,973.81</b>	<b>150,249.00</b>
<b>LOSTWOOD WMD</b>									
MOUNTRAIL *	467.52	0.00	400.00	0.00	250.00	9,905.10	940,661.00	53,336.20	64,358.82
<b>WMD TOTAL 1</b>	<b>467.52</b>	<b>0.00</b>	<b>400.00</b>	<b>0.00</b>	<b>250.00</b>	<b>9,905.10</b>	<b>940,661.00</b>	<b>53,336.20</b>	<b>64,358.82</b>
<b>TEWAUKON WMD</b>									
RANSOM	0.00	0.00	0.00	0.00	0.00	4,315.02	617,357.00	23,805.48	28,120.50
RICHLAND	0.00	0.00	0.00	0.00	0.00	5,992.25	938,052.00	6,051.40	12,043.65
SARGENT *	0.00	0.00	405.71	0.00	0.00	3,537.46	305,439.00	21,005.08	24,948.25
<b>WMD TOTAL 3</b>	<b>0.00</b>	<b>0.00</b>	<b>405.71</b>	<b>0.00</b>	<b>0.00</b>	<b>13,844.73</b>	<b>1,860,848.00</b>	<b>50,861.96</b>	<b>65,112.40</b>
<b>VALLEY CITY WMD</b>									
BARNES *	1.26	0.00	338.63	0.00	15.61	6,661.68	958,087.00	19,052.50	26,069.68
CASS	0.00	0.00	0.00	0.00	0.00	3,439.89	628,344.00	1,759.90	5,199.79
GRIGGS	158.05	0.00	0.00	0.00	0.00	3,069.46	373,990.00	16,778.20	20,005.71
STEELE	0.00	0.00	0.00	0.00	0.00	3,249.25	538,345.00	4,404.30	7,653.55
TRAILL	0.00	0.00	0.00	0.00	0.00	719.25	75,109.00	234.00	953.25
<b>WMD TOTAL 5</b>	<b>159.31</b>	<b>0.00</b>	<b>338.63</b>	<b>0.00</b>	<b>15.61</b>	<b>17,139.53</b>	<b>2,573,875.00</b>	<b>42,228.90</b>	<b>59,881.98</b>
<b>STATE TOTAL 40</b>	<b>14,089.78</b>	<b>0.00</b>	<b>24,924.17</b>	<b>0.00</b>	<b>2,284.48</b>	<b>242,870.72</b>	<b>25,822,738.10</b>	<b>1,006,196.88</b>	<b>1,290,366.03</b>

**Table 4 - Waterfowl Production Areas**

State and Unit	Reserved From Public Domain		Acquired by Other Federal Agency		Devise or Gift	Purchased		Agreement Easement or Lease	Total Acres
	Sole or Primary	Secondary	Sole or Primary	Secondary		Acres	Cost (\$)		
<b>SOUTH DAKOTA</b>									
<b>HURON WMD</b>									
BEADLE *	0.00	0.00	240.00	0.00	70.19	7,256.45	1,651,212.69	40,704.69	48,271.33
BUFFALO	0.00	0.00	0.00	0.00	916.52	0.00	0.00	1,343.61	2,260.13
HAND *	80.00	0.00	0.00	0.00	239.00	3,671.31	580,260.35	52,411.19	56,401.50
HUGHES	0.00	0.00	0.00	0.00	0.00	455.99	82,800.00	744.50	1,200.49
HYDE *	0.00	0.00	0.00	0.00	2,241.36	0.00	0.00	34,214.93	36,456.29
JERARD * *	40.00	0.00	0.00	0.00	320.00	1,430.40	217,041.00	22,775.11	24,565.51
SANBORN *	0.00	0.00	0.00	0.00	0.00	93.00	5,250.00	37,379.57	37,472.57
SULLY *	0.00	0.00	0.00	0.00	0.00	266.48	9,993.00	3,809.51	4,075.99
<b>WMD TOTAL 8</b>	<b>120.00</b>	<b>0.00</b>	<b>240.00</b>	<b>0.00</b>	<b>3,787.07</b>	<b>13,173.63</b>	<b>2,546,557.04</b>	<b>193,383.11</b>	<b>210,703.81</b>
<b>LACREEK WMD</b>									
HAAKON FSA ** *	0.00	0.00	0.00	0.00	0.00	0.00	0.00	1,806.10	1,806.10
JONES FSA ** *	0.00	0.00	0.00	0.00	0.00	0.00	0.00	232.00	232.00
STANLEY FSA ** *	0.00	0.00	0.00	0.00	0.00	0.00	0.00	1,404.80	1,404.80
<b>WMD TOTAL 0</b>	<b>0.00</b>	<b>0.00</b>	<b>0.00</b>	<b>0.00</b>	<b>0.00</b>	<b>0.00</b>	<b>0.00</b>	<b>3,442.90</b>	<b>3,442.90</b>
<b>LAKE ANDES WMD</b>									
AURORA *	0.00	0.00	0.00	0.00	0.00	4,716.08	622,316.00	34,437.52	39,153.60
BON HOMME *	0.00	0.00	0.00	0.00	0.00	1,174.17	323,624.90	252.73	1,426.90
BRULE	0.00	0.00	0.00	0.00	0.00	1,074.13	89,404.00	18,821.69	19,895.82
CHARLES MIX *	0.00	0.00	0.00	0.00	285.70	4,110.82	1,162,147.00	7,891.30	12,287.82
CLAY *	0.00	0.00	0.00	0.00	0.00	40.00	8,000.00	59.50	99.50
DAVISON *	0.00	0.00	0.00	0.00	0.00	229.92	24,540.00	354.10	584.02
DOUGLAS *	0.00	0.00	0.00	0.00	449.73	3,852.05	647,691.00	3,892.40	8,194.18
HANSON *	0.00	0.00	0.00	0.00	0.00	1,075.60	281,853.00	2,813.28	3,888.88
HUTCHINSON *	0.00	0.00	0.00	0.00	0.00	789.51	227,646.25	1,229.50	2,019.01
LINCOLN	0.00	0.00	0.00	0.00	0.00	177.22	39,925.00	300.50	477.72
TRIPP FSA ** *	0.00	0.00	0.00	0.00	0.00	0.00	0.00	5.90	5.90
TURNER *	0.00	0.00	0.00	0.00	0.00	850.09	430,044.90	479.90	1,329.99
UNION	0.00	0.00	0.00	0.00	0.00	96.02	22,331.00	0.00	96.02
YANKTON	0.00	0.00	0.00	0.00	0.00	294.63	128,562.00	346.50	641.13
<b>WMD TOTAL 13</b>	<b>0.00</b>	<b>0.00</b>	<b>0.00</b>	<b>0.00</b>	<b>735.43</b>	<b>18,480.24</b>	<b>4,008,085.05</b>	<b>70,884.82</b>	<b>90,100.49</b>
<b>MADISON WMD</b>									
BROOKINGS *	0.00	0.00	0.00	0.00	158.25	6,075.80	1,430,276.70	8,179.78	14,413.83
DEUEL *	0.00	0.00	0.00	0.00	0.00	3,186.37	459,022.00	24,421.77	27,608.14
HAMLIN *	0.00	0.00	0.00	0.00	0.00	3,400.89	954,563.00	6,319.14	9,720.03
KINGSBURY *	0.00	0.00	0.00	0.00	0.00	6,924.04	1,838,689.80	24,343.19	31,267.23
LAKE *	0.00	0.00	0.00	0.00	359.34	5,744.07	1,306,607.75	6,907.22	13,010.63
MCCOOK *	0.00	0.00	0.00	0.00	0.00	3,362.96	680,845.60	7,151.87	10,514.83
MINER *	40.00	0.00	0.00	0.00	0.00	1,545.87	153,695.00	22,050.47	23,636.34
MINNEHAHA *	0.00	0.00	0.00	0.00	0.00	4,499.63	1,100,286.00	1,650.96	6,150.59
MOODY *	0.00	0.00	0.00	0.00	277.22	2,903.78	927,478.85	2,387.69	5,568.69
<b>WMD TOTAL 9</b>	<b>40.00</b>	<b>0.00</b>	<b>0.00</b>	<b>0.00</b>	<b>794.81</b>	<b>37,643.41</b>	<b>8,851,464.70</b>	<b>103,412.09</b>	<b>141,890.31</b>
<b>SAND LAKE WMD</b>									
BROWN	0.00	0.00	0.00	0.00	482.62	4,094.93	819,223.80	49,947.23	54,524.78
CAMPBELL	240.00	0.00	0.00	0.00	0.00	1,919.71	185,541.00	22,352.15	24,511.86
CORSON FSA ** *	0.00	0.00	0.00	0.00	0.00	0.00	0.00	1,105.90	1,105.90
DEWEY FSA ** *	0.00	0.00	0.00	0.00	0.00	0.00	0.00	956.80	956.80
EDMUNDS *	0.00	0.00	0.00	0.00	160.00	8,965.76	1,717,201.00	118,071.69	127,197.45
FAULK *	0.00	0.00	0.00	0.00	0.00	2,566.88	480,995.00	129,293.20	131,860.08
MCPHERSON *	160.45	0.00	0.00	0.00	1,381.23	19,414.42	3,399,600.80	141,711.91	162,668.01
POTTER *	0.00	0.00	0.00	0.00	0.00	652.63	71,179.00	23,673.83	24,326.46
SPINK *	520.00	0.00	0.00	0.00	200.00	2,226.43	388,680.00	26,452.54	29,398.97
WALWORTH *	335.71	0.00	0.00	0.00	0.00	1,524.54	191,800.00	18,788.91	20,649.16
<b>WMD TOTAL 8</b>	<b>1,256.16</b>	<b>0.00</b>	<b>0.00</b>	<b>0.00</b>	<b>2,223.85</b>	<b>41,365.30</b>	<b>7,254,220.60</b>	<b>532,354.16</b>	<b>577,199.47</b>

**Table 4 - Waterfowl Production Areas**

State and Unit	Reserved From Public Domain		Acquired by Other Federal Agency		Devise or Gift	Purchased		Agreement Easement or Lease	Total Acres
	Sole or Primary	Secondary	Sole or Primary	Secondary		Acres	Cost (\$)		
<b>SOUTH DAKOTA (CONTINUED)</b>									
<b>WAUBAY WMD</b>									
CLARK *	95.73	0.00	0.00	0.00	0.00	6,033.11	843,303.90	45,212.53	51,341.37
CODINGTON *	31.23	0.00	0.00	0.00	1,188.42	5,089.31	882,837.70	10,230.03	16,538.99
DAY	208.75	0.00	0.00	0.00	0.00	6,411.50	466,966.00	45,399.13	52,019.38
GRANT	0.00	0.00	0.00	0.00	0.00	5,362.99	1,005,000.00	16,151.66	21,514.65
MARSHALL *	16.89	0.00	0.00	0.00	204.95	10,484.79	1,951,929.00	56,453.92	67,160.55
ROBERTS *	0.00	0.00	0.00	0.00	0.00	5,032.73	625,710.80	50,998.48	56,031.21
<b>WMD TOTAL 6</b>	<b>352.60</b>	<b>0.00</b>	<b>0.00</b>	<b>0.00</b>	<b>1,393.37</b>	<b>38,414.43</b>	<b>5,775,747.40</b>	<b>224,445.75</b>	<b>264,606.15</b>
<b>STATE TOTAL 44</b>	<b>1,768.76</b>	<b>0.00</b>	<b>240.00</b>	<b>0.00</b>	<b>8,934.53</b>	<b>149,077.01</b>	<b>28,436,074.79</b>	<b>1,127,922.83</b>	<b>1,287,943.13</b>
<b>WISCONSIN</b>									
<b>LEOPOLD WMD</b>									
ADAMS	0.00	0.00	0.00	0.00	0.00	344.00	172,500.00	0.00	344.00
COLUMBIA	0.00	0.00	0.00	0.00	0.00	3,227.88	2,959,816.45	0.00	3,227.88
DANE	0.00	0.00	0.00	0.00	0.00	1,591.08	2,109,875.65	0.00	1,591.08
DODGE	0.00	0.00	0.00	0.00	0.00	689.01	830,652.33	0.43	689.44
FOND DU LAC	0.00	0.00	0.00	0.00	0.00	949.36	1,166,452.00	0.00	949.36
JEFFERSON	0.00	0.00	0.00	0.00	0.00	249.79	241,239.00	0.00	249.79
MANITOWOC	0.00	0.00	0.00	0.00	0.00	120.00	88,000.00	0.00	120.00
MARQUETTE	0.00	0.00	0.00	0.00	0.00	259.97	119,480.00	0.00	259.97
OZAUKEE	0.00	0.00	0.00	0.00	0.00	536.30	679,413.40	0.00	536.30
ROCK	0.00	0.00	0.00	0.00	0.00	349.32	302,358.71	0.00	349.32
SHEBOYGAN	0.00	0.00	0.00	0.00	0.00	709.91	1,639,638.94	0.00	709.91
WAUSHARA	0.00	0.00	0.00	0.00	0.00	232.30	243,000.00	0.00	232.30
WINNEBAGO	0.00	0.00	0.00	0.00	0.00	1,918.27	1,331,300.00	0.00	1,918.27
<b>WMD TOTAL 13</b>	<b>0.00</b>	<b>0.00</b>	<b>0.00</b>	<b>0.00</b>	<b>0.00</b>	<b>11,177.19</b>	<b>11,883,726.48</b>	<b>0.43</b>	<b>11,177.62</b>
<b>ST. CROIX WMD</b>									
DUNN	0.00	0.00	0.00	0.00	0.00	621.98	698,200.00	0.00	621.98
POLK	0.00	0.00	0.00	0.00	0.00	1,045.07	509,094.00	0.00	1,045.07
ST CROIX	0.00	0.00	0.00	0.00	0.00	5,091.90	5,356,004.56	1.64	5,093.54
<b>WMD TOTAL 3</b>	<b>0.00</b>	<b>0.00</b>	<b>0.00</b>	<b>0.00</b>	<b>0.00</b>	<b>6,758.95</b>	<b>6,563,298.56</b>	<b>1.64</b>	<b>6,760.59</b>
<b>STATE TOTAL 16</b>	<b>0.00</b>	<b>0.00</b>	<b>0.00</b>	<b>0.00</b>	<b>0.00</b>	<b>17,936.14</b>	<b>18,447,025.04</b>	<b>2.07</b>	<b>17,938.21</b>
<b>GRAND TOTAL 203</b>	<b>15,897.64</b>	<b>0.00</b>	<b>26,758.41</b>	<b>0.00</b>	<b>15,293.89</b>	<b>688,373.80</b>	<b>196,754,654.99</b>	<b>2,326,088.38</b>	<b>3,072,412.12</b>

\* - COUNTY WHERE WPA PROGRAM CURRENTLY EXISTS AND NEW FSA INTERESTS ARE ACQUIRED.

\*\* - SUMMARY BY COUNTY OF ALL OTHER ACRES, BOTH FEE AND LESS THAN FEE, ACQUIRED FROM THE FSA, NOT REPORTED WITHIN AN EXISTING PROJECT. SUMMARY MAY CONTAIN ONE OR MORE OWNERSHIPS. FSA COUNTY SUMMARY ACRES ARE INCLUDED IN THE TOTAL ACRES FOR EACH STATE BUT ARE NOT SEPARATE UNITS IN THE WATERFOWL PRODUCTION AREA STATE TOTALS.

WMD - WETLANDS MANAGEMENT DISTRICT

FSA - FARM SERVICE AGENCY (FORMERLY FARMERS HOME ADMINISTRATION, DEPARTMENT OF AGRICULTURE)

**Table 5 - Coordination Areas**

State and Unit	Reserved From Public Domain		Acquired by Other Federal Agency		Devise or Gift	Purchased		Agreement Easement or Lease	Total Acres
	Sole or Primary	Secondary	Sole or Primary	Secondary		Acres	Cost (\$)		
<b>ARIZONA</b>									
GILA RIVER	6,896.14	0.00	0.00	0.00	0.00	0.00	0.00	0.00	6,896.14
STATE TOTAL 1	6,896.14	0.00	0.00	0.00	0.00	0.00	0.00	0.00	6,896.14
<b>CALIFORNIA</b>									
HONEY LAKE	1,050.29	0.00	0.00	0.00	0.00	0.00	0.00	0.00	1,050.29
TOPAZ LAKE	200.00	0.00	0.00	0.00	0.00	0.00	0.00	0.00	200.00
STATE TOTAL 2	1,250.29	0.00	0.00	0.00	0.00	0.00	0.00	0.00	1,250.29
<b>COLORADO</b>									
HOT SULPHUR	1,115.00	0.00	0.00	0.00	0.00	0.00	0.00	0.00	1,115.00
MACK MESA	37.53	0.00	0.00	0.00	0.00	0.00	0.00	0.00	37.53
STATE TOTAL 2	1,152.53	0.00	0.00	0.00	0.00	0.00	0.00	0.00	1,152.53
<b>IDAHO</b>									
C. J. STRIKE	1,544.90	0.00	0.00	0.00	0.00	0.00	0.00	0.00	1,544.90
CAREY LAKE	320.00	0.00	0.00	0.00	0.00	0.00	0.00	0.00	320.00
HAGERMAN	0.00	0.00	0.00	0.00	0.00	219.78	13,070.00	0.00	219.78
NORTH LAKE	2,705.32	0.00	0.00	0.00	0.00	0.00	0.00	0.00	2,705.32
SAND CREEK	1,000.00	0.00	0.00	0.00	0.00	0.00	0.00	0.00	1,000.00
STATE TOTAL 5	5,570.22	0.00	0.00	0.00	0.00	219.78	13,070.00	0.00	5,790.00
<b>ILLINOIS</b>									
MISSISSIPPI RIVER	0.00	0.00	0.00	E 26,626.00	0.00	0.00	0.00	0.00	26,626.00
STATE TOTAL 1	0.00	0.00	0.00	26,626.00	0.00	0.00	0.00	0.00	26,626.00
<b>IOWA</b>									
GREEN ISLAND	0.00	0.00	0.00	E 2,571.00	0.00	82.00	410.00	0.00	2,653.00
LAKE ODESSA	0.00	0.00	0.00	E 3,134.00	0.00	0.00	0.00	0.00	3,134.00
PRINCETON	0.00	0.00	0.00	E 794.00	0.00	0.00	0.00	0.00	794.00
STATE TOTAL 3	0.00	0.00	0.00	6,499.00	0.00	82.00	410.00	0.00	6,581.00
<b>MINNESOTA</b>									
BELTRAMI	0.00	0.00	81,651.38	0.00	0.00	0.00	0.00	0.00	81,651.38
PIPESTONE	0.00	0.00	117.72	0.00	0.00	0.00	0.00	0.00	117.72
STATE TOTAL 2	0.00	0.00	81,769.10	0.00	0.00	0.00	0.00	0.00	81,769.10
<b>MISSOURI</b>									
CLARKSVILLE	0.00	0.00	0.00	E 282.00	0.00	0.00	0.00	0.00	282.00
ELSBERRY	0.00	0.00	0.00	E 1,286.00	0.00	0.00	0.00	0.00	1,286.00
MISSISSIPPI RIVER	0.00	0.00	0.00	E 10,265.00	0.00	0.00	0.00	0.00	10,265.00
WEST QUINCY	0.00	0.00	0.00	E 242.00	0.00	0.00	0.00	0.00	242.00
STATE TOTAL 4	0.00	0.00	0.00	12,075.00	0.00	0.00	0.00	0.00	12,075.00
<b>MONTANA</b>									
BULL MOUNTAIN	1,599.32	0.00	0.00	0.00	0.00	0.00	0.00	0.00	1,599.32
DODSON	120.00	0.00	0.00	0.00	0.00	0.00	0.00	0.00	120.00
FOX LAKE	160.00	0.00	0.00	0.00	0.00	0.00	0.00	0.00	160.00
FREEZEOUT LAKE	434.80	0.00	0.00	0.00	0.00	0.00	0.00	0.00	434.80
JUDITH RIVER	234.49	0.00	0.00	0.00	0.00	0.00	0.00	0.00	234.49
SUN RIVER	4,144.83	0.00	0.00	0.00	0.00	0.00	0.00	0.00	4,144.83
STATE TOTAL 6	6,693.44	0.00	0.00	0.00	0.00	0.00	0.00	0.00	6,693.44
<b>NEVADA</b>									
STILLWATER	0.00	0.00	0.00	0.00	0.00	0.00	0.00	63,544.00	63,544.00
STATE TOTAL 1	0.00	0.00	0.00	0.00	0.00	0.00	0.00	63,544.00	63,544.00

**Table 5 - Coordination Areas**

State and Unit	Reserved From Public Domain		Acquired by Other Federal Agency		Devise or Gift	Purchased		Agreement Easement or Lease	Total Acres
	Sole or Primary	Secondary	Sole or Primary	Secondary		Acres	Cost (\$)		
<b>NEW YORK</b>									
LIDO BEACH	0.00	0.00	22.42	0.00	0.00	0.00	0.00	0.00	22.42
STATE TOTAL 1	0.00	0.00	22.42	0.00	0.00	0.00	0.00	0.00	22.42
<b>NORTH DAKOTA</b>									
LAKE WASHINGTON	3.68	0.00	0.00	0.00	0.00	0.00	0.00	0.00	3.68
STATE TOTAL 1	3.68	0.00	0.00	0.00	0.00	0.00	0.00	0.00	3.68
<b>OREGON</b>									
GOVERNMENT ISLAND	1.79	0.00	0.00	0.00	0.00	0.00	0.00	0.00	1.79
OCHOCO RESERVOIR	40.00	0.00	0.00	0.00	0.00	0.00	0.00	0.00	40.00
SUMMER LAKE	7,127.65	0.00	0.00	0.00	0.00	0.00	0.00	0.00	7,127.65
STATE TOTAL 3	7,169.44	0.00	0.00	0.00	0.00	0.00	0.00	0.00	7,169.44
<b>UTAH</b>									
DESERT LAKES	880.00	0.00	1,741.23	0.00	0.00	0.00	0.00	0.00	2,621.23
ROCK ISLAND	1.74	0.00	0.00	0.00	0.00	0.00	0.00	0.00	1.74
TOPAZ LAKE	3,662.13	0.00	480.00	0.00	0.00	0.00	0.00	0.00	4,142.13
STATE TOTAL 3	4,543.87	0.00	2,221.23	0.00	0.00	0.00	0.00	0.00	6,765.10
<b>WASHINGTON</b>									
COLOCKUM	4,957.23	0.00	0.00	0.00	0.00	0.00	0.00	0.00	4,957.23
LENORE	5,787.00	0.00	0.00	0.00	0.00	0.00	0.00	0.00	5,787.00
MARROWSTONE	16.25	0.00	0.00	0.00	0.00	0.00	0.00	0.00	16.25
METHOW	3,037.97	0.00	0.00	0.00	0.00	0.00	0.00	0.00	3,037.97
PHALON LAKE	9.70	0.00	0.00	0.00	0.00	0.00	0.00	0.00	9.70
SHERMAN CREEK	560.00	0.00	0.00	0.00	0.00	0.00	0.00	0.00	560.00
SINLAHEKIN	2,833.83	0.00	0.00	0.00	0.00	0.00	0.00	0.00	2,833.83
SUNNYSIDE	320.00	0.00	0.00	0.00	0.00	0.00	0.00	0.00	320.00
STATE TOTAL 8	17,521.98	0.00	0.00	0.00	0.00	0.00	0.00	0.00	17,521.98
<b>WISCONSIN</b>									
NECEDAH	33.18	0.00	55,260.72	0.00	0.00	379.35	0.00	0.00	55,673.25
STATE TOTAL 1	33.18	0.00	55,260.72	0.00	0.00	379.35	0.00	0.00	55,673.25
<b>WYOMING</b>									
EAST FORK	3,432.04	0.00	0.00	0.00	0.00	0.00	0.00	0.00	3,432.04
GREYS RIVER	927.31	0.00	0.00	0.00	0.00	0.00	0.00	0.00	927.31
OCEAN LAKE	0.00	0.00	0.00	R 10,539.14	0.00	0.00	0.00	0.00	10,539.14
SHERIDAN	160.00	0.00	0.00	0.00	0.00	0.00	0.00	0.00	160.00
SYBILLE	681.44	0.00	0.00	0.00	0.00	0.00	0.00	0.00	681.44
TONGUE RIVER	551.05	0.00	0.00	0.00	0.00	0.00	0.00	0.00	551.05
STATE TOTAL 6	5,751.84	0.00	0.00	10,539.14	0.00	0.00	0.00	0.00	16,290.98
<b>GRAND TOTAL 50</b>	<b>56,586.61</b>	<b>0.00</b>	<b>139,273.47</b>	<b>55,739.14</b>	<b>0.00</b>	<b>681.13</b>	<b>13,480.00</b>	<b>63,544.00</b>	<b>315,824.35</b>

E - CORPS OF ENGINEERS - DEPARTMENT OF THE ARMY

R - BUREAU OF RECLAMATION - DEPARTMENT OF THE INTERIOR

**Table 6 - Administrative Sites**

State and Unit	Reserved From Public Domain		Acquired by Other Federal Agency		Devise or Gift	Purchased		Agreement Easement or Lease	Total Acres
	Sole or Primary	Secondary	Sole or Primary	Secondary		Acres	Cost (\$)		
<b>ALASKA</b>									
BETHEL	5.08	0.00	0.00	0.00	0.00	2.08	63,600.00	0.00	7.16
BETTLES	0.00	0.00	0.00	0.00	0.00	0.00	0.00	2.00	2.00
COLD BAY HANGAR	0.00	0.00	0.00	0.00	0.00	0.00	0.00	0.39	0.39
DILLINGHAM	0.00	0.00	0.00	0.00	0.00	13.73	499,900.00	0.00	13.73
EMMONAK	0.00	0.00	0.00	0.00	0.00	0.00	0.00	0.17	0.17
FAIRBANKS HANGAR	0.00	0.00	0.00	0.00	0.00	0.00	0.00	2.04	2.04
FAIRBANKS OFFICE WILDLIFE	0.00	0.00	1.89	0.00	0.00	0.26	2,024.05	0.00	2.15
FAIRBANKS WAREHOUSE	0.64	0.00	0.00	0.00	0.00	0.00	0.00	0.00	0.64
FORT YUKON	0.52	0.00	0.00	0.00	0.00	0.00	0.00	0.19	0.71
GALENA	0.44	0.00	0.00	0.00	0.00	2.99	50,100.00	0.77	4.20
HOMER	0.00	0.00	0.00	0.00	0.75	59.01	1,009,000.00	0.00	59.76
JUNEAU DOCK	0.00	0.00	0.00	0.00	0.00	0.00	0.00	0.67	0.67
JUNEAU HANGAR	0.00	0.00	0.00	0.00	0.00	0.00	0.00	1.06	1.06
KAKTOVIK	0.00	0.00	0.00	0.00	0.00	0.00	0.00	0.46	0.46
KETCHIKAN	0.00	0.00	0.00	0.00	0.00	0.00	0.00	0.31	0.31
KING SALMON	6.29	0.00	0.00	0.00	0.00	5.42	64,800.00	0.00	11.71
KODIAK	2.04	0.00	0.00	0.00	0.00	0.00	0.00	0.00	2.04
KODIAK FLOAT PLANE	0.00	0.00	0.00	0.00	0.00	0.00	0.00	0.06	0.06
KODIAK OFFICE	0.00	CG 36.00	0.00	0.00	0.00	0.00	0.00	0.00	36.00
KOTZEBUE	0.00	0.00	0.00	0.00	0.00	0.50	209,500.00	0.00	0.50
KUSTATAN RIVER	0.00	0.00	0.00	0.00	0.00	0.00	0.00	7.00	7.00
LAKE HOOD SEAPLANE BASE	14.90	0.00	0.00	0.00	0.00	0.00	0.00	2.26	17.16
MCGRATH	0.00	0.00	0.00	0.00	0.00	2.44	51,000.00	0.00	2.44
MCLEES LAKE	0.00	0.00	0.00	0.00	0.00	0.00	0.00	0.01	0.01
MORTENSENS CREEK	0.00	0.00	0.00	0.00	0.00	0.00	0.00	1.50	1.50
PILOT POINT	1.00	0.00	0.00	0.00	0.00	0.00	0.00	0.00	1.00
SOLDOTNA AIRPORT	0.00	0.00	0.00	0.00	0.00	0.00	0.00	3.92	3.92
ST. GEORGE	0.00	0.00	0.00	0.00	0.00	0.00	0.00	1.00	1.00
ST. PAUL	0.00	0.00	0.00	0.00	0.00	0.00	0.00	1.11	1.11
TOK	0.00	0.00	0.00	0.00	0.00	17.88	45,000.00	0.00	17.88
WHITEFISH LAKE	0.00	0.00	0.00	0.00	0.00	0.00	0.00	0.50	0.50
<b>STATE TOTAL 31</b>	<b>30.91</b>	<b>36.00</b>	<b>1.89</b>	<b>0.00</b>	<b>0.75</b>	<b>104.31</b>	<b>1,994,924.05</b>	<b>25.42</b>	<b>199.28</b>
<b>ARIZONA</b>									
CABEZA PRIETA	10.00	0.00	0.00	0.00	0.00	0.44	25,300.00	0.00	10.44
KOFA	0.00	0.00	0.00	0.00	0.00	1.00	0.00	0.00	1.00
<b>STATE TOTAL 2</b>	<b>10.00</b>	<b>0.00</b>	<b>0.00</b>	<b>0.00</b>	<b>0.00</b>	<b>1.44</b>	<b>25,300.00</b>	<b>0.00</b>	<b>11.44</b>
<b>COLORADO</b>									
NAT'L BLACK-FOOTED FERRET	0.00	0.00	0.00	0.00	0.00	40.05	32,000.00	0.00	40.05
<b>STATE TOTAL 1</b>	<b>0.00</b>	<b>0.00</b>	<b>0.00</b>	<b>0.00</b>	<b>0.00</b>	<b>40.05</b>	<b>32,000.00</b>	<b>0.00</b>	<b>40.05</b>
<b>HAWAII</b>									
HAWAII	0.00	0.00	0.23	0.00	0.00	0.00	0.00	0.00	0.23
MAKENA BEACH	0.00	0.00	0.00	0.00	0.00	0.00	0.00	0.50	0.50
OLINDA	0.00	0.00	4.20	0.00	0.00	0.00	0.00	0.00	4.20
<b>STATE TOTAL 3</b>	<b>0.00</b>	<b>0.00</b>	<b>4.43</b>	<b>0.00</b>	<b>0.00</b>	<b>0.00</b>	<b>0.00</b>	<b>0.50</b>	<b>4.93</b>
<b>IOWA</b>									
MCGREGOR	0.00	0.00	0.00	0.00	0.00	4.33	155,000.00	0.00	4.33
<b>STATE TOTAL 1</b>	<b>0.00</b>	<b>0.00</b>	<b>0.00</b>	<b>0.00</b>	<b>0.00</b>	<b>4.33</b>	<b>155,000.00</b>	<b>0.00</b>	<b>4.33</b>
<b>KANSAS</b>									
GREAT PLAINS NATURE CTR	0.00	0.00	0.00	0.00	0.00	8.33	400,000.00	6.22	14.55
<b>STATE TOTAL 1</b>	<b>0.00</b>	<b>0.00</b>	<b>0.00</b>	<b>0.00</b>	<b>0.00</b>	<b>8.33</b>	<b>400,000.00</b>	<b>6.22</b>	<b>14.55</b>

**Table 6 - Administrative Sites**

State and Unit	Reserved From Public Domain		Acquired by Other Federal Agency		Devise or Gift	Purchased		Agreement Easement or Lease	Total Acres
	Sole or Primary	Secondary	Sole or Primary	Secondary		Acres	Cost (\$)		
<b>MICHIGAN</b>									
LAMPREY EEL	0.00	0.00	0.00	0.00	0.00	0.00	0.00	1.00	1.00
STATE TOTAL 1	0.00	0.00	0.00	0.00	0.00	0.00	0.00	1.00	1.00
<b>NEW MEXICO</b>									
SAN ANDRES	0.00	0.00	0.00	0.00	0.00	2.16	14,000.00	0.00	2.16
STATE TOTAL 1	0.00	0.00	0.00	0.00	0.00	2.16	14,000.00	0.00	2.16
<b>OREGON</b>									
CLARK R. BAVIN (A)	0.00	0.00	0.00	0.00	0.00	0.00	0.00	4.02	4.02
KLAMATH	10.04	0.00	0.00	0.00	0.00	0.00	0.00	0.00	10.04
LAKEVIEW	0.00	0.00	0.25	0.00	0.00	0.00	0.00	0.00	0.25
STATE TOTAL 3	10.04	0.00	0.25	0.00	0.00	0.00	0.00	4.02	14.31
<b>WASHINGTON</b>									
MOSES LAKE	0.00	0.00	0.83	0.00	0.00	0.00	0.00	0.00	0.83
STATE TOTAL 1	0.00	0.00	0.83	0.00	0.00	0.00	0.00	0.00	0.83
<b>WEST VIRGINIA</b>									
NCTC/TRAINING CENTER	0.00	0.00	0.00	0.00	0.00	860.02	7,949,045.00	0.00	860.02
STATE TOTAL 1	0.00	0.00	0.00	0.00	0.00	860.02	7,949,045.00	0.00	860.02
<b>GRAND TOTAL 46</b>	<b>50.95</b>	<b>36.00</b>	<b>7.40</b>	<b>0.00</b>	<b>0.75</b>	<b>1,020.64</b>	<b>10,570,269.05</b>	<b>37.16</b>	<b>1,152.90</b>

(A) - FISH AND WILDLIFE FORENSICS LAB

CG - COAST GUARD, DEPARTMENT OF HOMELAND SECURITY

\* - NOT COUNTED

**Table 7 - National Fish Hatcheries**

State and Unit	Reserved From Public Domain		Acquired by Other Federal Agency		Devise or Gift	Purchased		Agreement Easement or Lease	Total Acres
	Sole or Primary	Secondary	Sole or Primary	Secondary		Acres	Cost (\$)		
<b>ARIZONA</b>									
ALCHESAY	0.00	0.00	0.00	0.00	0.00	0.00	0.00	20.83	20.83
WILLIAMS CREEK	0.00	0.00	0.00	0.00	0.00	0.00	0.00	91.89	91.89
WILLOW BEACH	0.00	R 47.81	0.00	0.00	0.00	0.00	0.00	0.00	47.81
STATE TOTAL 3	0.00	47.81	0.00	0.00	0.00	0.00	0.00	112.72	160.53
<b>ARKANSAS</b>									
GREERS FERRY	0.00	0.00	0.00	E 31.97	0.00	0.00	0.00	0.00	31.97
MAMMOTH SPRING	0.00	0.00	0.00	0.00	0.00	36.84	55,925.00	0.00	36.84
NORFORK	0.00	0.00	0.00	E 46.00	0.00	0.00	0.00	0.00	46.00
STATE TOTAL 3	0.00	0.00	0.00	77.97	0.00	36.84	55,925.00	0.00	114.81
<b>CALIFORNIA</b>									
COLEMAN	0.00	0.00	55.28	0.00	0.00	22.52	153,221.00	62.97	140.77
LIVINGSTON STONE	0.00	0.00	0.00	0.00	0.00	0.00	0.00	0.04	0.04
TEHAMA-COLUSA (D) *	0.00	0.00	0.00	R 350.00	0.00	0.00	0.00	0.00	350.00
STATE TOTAL 2	0.00	0.00	55.28	350.00	0.00	22.52	153,221.00	63.01	490.81
<b>COLORADO</b>									
HOTCHKISS	10.00	0.00	129.17	0.00	0.00	0.00	0.00	2.54	141.71
LEADVILLE	2,966.34	0.00	0.00	0.00	0.00	98.79	14,400.00	0.75	3,065.88
STATE TOTAL 2	2,976.34	0.00	129.17	0.00	0.00	98.79	14,400.00	3.29	3,207.59
<b>FLORIDA</b>									
WELAKA	0.00	0.00	385.04	0.00	0.00	0.00	0.00	0.00	385.04
STATE TOTAL 1	0.00	0.00	385.04	0.00	0.00	0.00	0.00	0.00	385.04
<b>GEORGIA</b>									
BO GINN (A) *	0.00	0.00	0.00	0.00	106.89	20.12	10.00	0.00	127.01
CHATTAHOOCHEE FOREST	0.00	0.00	0.00	F 44.80	0.00	0.00	0.00	0.00	44.80
WARM SPRINGS (H)	0.00	0.00	0.00	0.00	18.97	37.24	24,916.00	0.00	56.21
STATE TOTAL 2	0.00	0.00	0.00	44.80	125.86	57.36	24,926.00	0.00	228.02
<b>IDAHO</b>									
CLEARWATER (A) *	0.00	0.00	17.62	0.00	0.00	0.00	0.00	1.33	18.95
DWORSHAK	0.00	0.00	0.00	E 23.54	0.00	0.00	0.00	0.00	23.54
EAGLE FISH (I) *	0.00	0.00	1.21	0.00	0.00	0.00	0.00	0.18	1.39
HAGERMAN	0.00	0.00	0.00	0.00	0.00	78.79	4,566.22	0.00	78.79
KOOSKIA	125.20	0.00	0.00	0.00	0.00	3.25	1.00	8.99	137.44
MAGIC VALLEY (A) *	0.00	0.00	25.46	0.00	0.00	0.00	0.00	16.98	42.44
MCCALL (A) *	0.00	0.00	10.91	0.00	0.00	0.00	0.00	19.05	29.96
SAWTOOTH (A) *	0.00	0.00	71.66	0.00	0.00	0.00	0.00	11.63	83.29
STATE TOTAL 3	125.20	0.00	126.86	23.54	0.00	82.04	4,567.22	58.16	415.80
<b>KENTUCKY</b>									
WOLF CREEK	0.00	0.00	0.00	E 20.47	0.00	0.00	0.00	0.00	20.47
STATE TOTAL 1	0.00	0.00	0.00	20.47	0.00	0.00	0.00	0.00	20.47
<b>LOUISIANA</b>									
NATCHITOCHEES	0.00	0.00	0.00	0.00	0.00	96.99	3,954.95	0.00	96.99
STATE TOTAL 1	0.00	0.00	0.00	0.00	0.00	96.99	3,954.95	0.00	96.99
<b>MAINE</b>									
CRAIG BROOK	0.00	0.00	0.00	0.00	0.00	134.65	2,000.00	0.00	134.65
GREEN LAKE	0.00	0.00	0.00	0.00	0.00	128.86	32,000.00	1.00	129.86
STATE TOTAL 2	0.00	0.00	0.00	0.00	0.00	263.51	34,000.00	1.00	264.51



**Table 7 - National Fish Hatcheries**

State and Unit	Reserved From Public Domain		Acquired by Other Federal Agency		Devise or Gift	Purchased		Agreement Easement or Lease	Total Acres
	Sole or Primary	Secondary	Sole or Primary	Secondary		Acres	Cost (\$)		
<b>MASSACHUSETTS</b>									
BERKSHIRE (A)*	0.00	0.00	0.00	0.00	136.90	0.00	2,500.00	0.00	136.90
NORTH ATTLEBORO	0.00	0.00	0.00	0.00	228.48	0.06	1,500.00	0.00	228.54
RICHARD CRONIN	0.00	0.00	0.00	0.00	59.69	0.00	0.00	0.00	59.69
STATE TOTAL 2	0.00	0.00	0.00	0.00	425.07	0.06	4,000.00	0.00	425.13
<b>MICHIGAN</b>									
JORDAN RIVER	0.00	0.00	0.00	0.00	116.84	0.00	0.00	0.00	116.84
PENDILLS CREEK	0.00	0.00	0.00	F 1,646.65	0.00	84.81	4,000.00	0.00	1,731.46
SULLIVAN CREEK	0.00	0.00	0.00	F 6.67	0.00	0.00	0.00	0.00	6.67
STATE TOTAL 3	0.00	0.00	0.00	1,653.32	116.84	84.81	4,000.00	0.00	1,854.97
<b>MISSISSIPPI</b>									
MERIDIAN (A) *	0.00	0.00	0.00	0.00	105.86	0.00	0.00	0.00	105.86
PRIVATE JOHN ALLEN	0.00	0.00	0.00	0.00	0.00	28.40	1,990.00	0.00	28.40
STATE TOTAL 1	0.00	0.00	0.00	0.00	105.86	28.40	1,990.00	0.00	134.26
<b>MISSOURI</b>									
NEOSHO	0.00	0.00	0.00	0.00	0.30	261.33	46,027.97	11.50	273.13
STATE TOTAL 1	0.00	0.00	0.00	0.00	0.30	261.33	46,027.97	11.50	273.13
<b>MONTANA</b>									
BOZEMAN (F) *	0.00	0.00	0.00	0.00	42.79	130.30	4,565.00	0.28	173.37
CRESTON	0.00	0.00	73.56	0.00	0.00	0.00	0.00	0.00	73.56
ENNIS	0.00	0.00	0.00	0.00	0.00	160.00	4,000.00	9.32	169.32
STATE TOTAL 2	0.00	0.00	73.56	0.00	42.79	290.30	8,565.00	9.60	416.25
<b>NEVADA</b>									
ARMAGOSA PUPFISH (D) *	0.00	LM 159.28	0.00	0.00	0.00	0.00	0.00	0.00	159.28
LAHONTAN	0.00	0.00	0.00	0.00	0.00	24.84	12,200.00	11.06	35.90
MARBLE BLUFF (D) *	0.00	0.00	0.00	R 623.20	0.00	0.00	0.00	0.00	623.20
STATE TOTAL 1	0.00	159.28	0.00	623.20	0.00	24.84	12,200.00	11.06	818.38
<b>NEW HAMPSHIRE</b>									
MERRIMACK RIVER (D) *	0.00	0.00	0.00	0.00	0.00	8.00	24,000.00	0.00	8.00
NASHUA	0.00	0.00	0.00	0.00	0.00	39.40	4,000.00	0.00	39.40
STATE TOTAL 1	0.00	0.00	0.00	0.00	0.00	47.40	28,000.00	0.00	47.40
<b>NEW MEXICO</b>									
DEXTER (G)	0.00	0.00	0.00	0.00	0.00	640.93	3,266.90	0.00	640.93
MORA (G)	0.00	0.00	0.00	0.00	0.00	116.79	241,000.00	2.00	118.79
STATE TOTAL 2	0.00	0.00	0.00	0.00	0.00	757.72	244,266.90	2.00	759.72
<b>NORTH CAROLINA</b>									
EDENTON	0.00	0.00	0.00	0.00	0.00	63.59	30,000.00	0.00	63.59
MCKINNEY LAKE (A) *	0.00	0.00	408.07	0.00	0.00	14.20	72,000.00	0.00	422.27
STATE TOTAL 1	0.00	0.00	408.07	0.00	0.00	77.79	102,000.00	0.00	485.86
<b>NORTH DAKOTA</b>									
BALDHILL DAM (D) *	0.00	0.00	0.00	E 37.10	0.00	0.00	0.00	0.00	37.10
GARRISON DAM	0.00	0.00	0.00	E 186.40	0.00	0.00	0.00	0.00	186.40
VALLEY CITY	0.00	0.00	0.00	0.00	71.49	0.00	0.00	0.93	72.42
STATE TOTAL 2	0.00	0.00	0.00	223.50	71.49	0.00	0.00	0.93	295.92
<b>OKLAHOMA</b>									
TISHOMINGO	0.00	0.00	0.00	0.00	0.00	230.95	99,137.00	3,428.55	3,659.50
STATE TOTAL 1	0.00	0.00	0.00	0.00	0.00	230.95	99,137.00	3,428.55	3,659.50

**Table 7 - National Fish Hatcheries**

State and Unit	Reserved From Public Domain		Acquired by Other Federal Agency		Devise or Gift	Purchased		Agreement Easement or Lease	Total Acres
	Sole or Primary	Secondary	Sole or Primary	Secondary		Acres	Cost (\$)		
<b>OREGON</b>									
EAGLE CREEK	40.00	LM 560.00	0.00	0.00	0.00	126.37	17,000.00	1.03	727.40
IRRIGON SATELLITES (A) *	0.00	0.00	18.14	0.00	0.00	0.00	0.00	1.27	19.41
LOOKINGGLASS (A)*	0.00	0.00	13.49	0.00	0.00	0.00	0.00	0.00	13.49
WARM SPRINGS	0.00	0.00	0.00	0.00	0.00	0.00	0.00	84.79	84.79
<b>STATE TOTAL 2</b>	<b>40.00</b>	<b>560.00</b>	<b>31.63</b>	<b>0.00</b>	<b>0.00</b>	<b>126.37</b>	<b>17,000.00</b>	<b>87.09</b>	<b>845.09</b>
<b>PENNSYLVANIA</b>									
ALLEGHENY	0.00	0.00	0.00	E 45.04	0.00	0.00	0.00	0.00	45.04
LAMAR (H)	0.00	0.00	0.00	0.00	0.00	177.21	30,557.31	0.00	177.21
<b>STATE TOTAL 2</b>	<b>0.00</b>	<b>0.00</b>	<b>0.00</b>	<b>45.04</b>	<b>0.00</b>	<b>177.21</b>	<b>30,557.31</b>	<b>0.00</b>	<b>222.25</b>
<b>SOUTH CAROLINA</b>									
BEARS BLUFF	0.00	0.00	30.40	0.00	0.00	0.00	0.00	0.00	30.40
ORANGEBURG	0.00	0.00	0.00	0.00	0.00	50.65	6,578.40	0.00	50.65
ORANGEBURG COUNTY (D) *	0.00	0.00	0.00	0.00	134.01	46.65	7,500.00	0.00	180.66
<b>STATE TOTAL 2</b>	<b>0.00</b>	<b>0.00</b>	<b>30.40</b>	<b>0.00</b>	<b>134.01</b>	<b>97.30</b>	<b>14,078.40</b>	<b>0.00</b>	<b>261.71</b>
<b>SOUTH DAKOTA</b>									
D.C. BOOTH (E) *	0.00	0.00	0.00	0.00	0.00	10.67	4,100.00	0.12	10.79
GAVINS POINT	0.00	0.00	0.00	E 581.00	0.00	0.00	0.00	0.00	581.00
<b>STATE TOTAL 1</b>	<b>0.00</b>	<b>0.00</b>	<b>0.00</b>	<b>581.00</b>	<b>0.00</b>	<b>10.67</b>	<b>4,100.00</b>	<b>0.12</b>	<b>591.79</b>
<b>TENNESSEE</b>									
DALE HOLLOW	0.00	0.00	0.00	E 38.51	0.00	0.00	0.00	0.00	38.51
ERWIN	0.00	0.00	0.00	0.00	0.00	32.25	2,693.34	0.00	32.25
<b>STATE TOTAL 2</b>	<b>0.00</b>	<b>0.00</b>	<b>0.00</b>	<b>38.51</b>	<b>0.00</b>	<b>32.25</b>	<b>2,693.34</b>	<b>0.00</b>	<b>70.76</b>
<b>TEXAS</b>									
INKS DAM	0.00	0.00	0.00	0.00	84.70	0.00	0.00	89.20	173.90
SAN MARCOS (G)	0.00	0.00	0.00	0.00	115.78	0.00	0.00	2.79	118.57
UVALDE	0.00	0.00	0.00	0.00	100.00	0.00	0.00	1.06	101.06
<b>STATE TOTAL 3</b>	<b>0.00</b>	<b>0.00</b>	<b>0.00</b>	<b>0.00</b>	<b>300.48</b>	<b>0.00</b>	<b>0.00</b>	<b>93.05</b>	<b>393.53</b>
<b>UTAH</b>									
JONES HOLE	465.55	0.00	0.00	0.00	0.00	0.00	0.00	66.30	531.85
OURAY (3)	0.00	0.00	0.00	0.00	0.00	0.00	0.00	0.00	0.00
<b>STATE TOTAL 2</b>	<b>465.55</b>	<b>0.00</b>	<b>0.00</b>	<b>0.00</b>	<b>0.00</b>	<b>0.00</b>	<b>0.00</b>	<b>66.30</b>	<b>531.85</b>
<b>VERMONT</b>									
PITTSFORD	0.00	0.00	0.00	0.00	0.00	35.09	13,010.00	0.00	35.09
WHITE RIVER	0.00	0.00	0.00	0.00	0.00	53.50	133,320.00	15.00	68.50
<b>STATE TOTAL 2</b>	<b>0.00</b>	<b>0.00</b>	<b>0.00</b>	<b>0.00</b>	<b>0.00</b>	<b>88.59</b>	<b>146,330.00</b>	<b>15.00</b>	<b>103.59</b>
<b>VIRGINIA</b>									
HARRISON LAKE	0.00	0.00	0.00	0.00	0.00	444.73	116,368.50	0.00	444.73
PAINT BANK (A) *	0.00	0.00	0.00	0.00	0.00	0.00	51,500.00	0.00	0.00
WYTHEVILLE (A) *	0.00	0.00	0.00	0.00	0.00	0.00	52,000.00	0.00	0.00
<b>STATE TOTAL 1</b>	<b>0.00</b>	<b>0.00</b>	<b>0.00</b>	<b>0.00</b>	<b>0.00</b>	<b>444.73</b>	<b>219,868.50</b>	<b>0.00</b>	<b>444.73</b>

**Table 7 - National Fish Hatcheries**

State and Unit	Reserved From Public Domain		Acquired by Other Federal Agency		Devise or Gift	Purchased		Agreement Easement or Lease	Total Acres
	Sole or Primary	Secondary	Sole or Primary	Secondary		Acres	Cost (\$)		
<b>WASHINGTON</b>									
ABERNATHY (C) *	0.00	0.00	0.00	0.00	0.00	98.52	10,789.00	3.10	101.62
CARSON	0.00	F 220.00	0.00	0.00	0.00	0.00	0.00	0.00	220.00
ENTLAT	0.00	0.00	34.27	0.00	0.00	0.00	0.00	0.08	34.35
LEAVENWORTH	0.00	0.00	861.15	0.00	11.40	4.07	84,000.00	0.43	877.05
LITTLE WHITE SALMON	0.00	0.00	211.39	0.00	1.34	202.44	476,318.00	16.10	431.27
LYONS FERRY (A) *	0.00	0.00	110.28	0.00	0.00	0.00	0.00	28.61	138.89
MAKAH	0.00	0.00	0.00	0.00	0.00	0.00	0.00	81.85	81.85
NISQUALLY (B) *	0.00	0.00	0.00	0.00	0.00	0.00	0.00	155.81	155.81
QUILCENE	0.00	0.00	0.00	0.00	3.38	31.50	456,530.00	12.52	47.40
QUINAULT	0.00	0.00	81.37	0.00	0.00	0.00	6,510.00	15.06	96.43
SPRING CREEK	0.00	0.00	0.00	E 24.20	0.00	55.70	87,475.00	9.67	89.57
TUCANNON (A)*	0.00	0.00	16.82	0.00	0.00	0.00	0.00	32.10	48.92
WILLARD	0.00	0.00	0.00	0.00	0.00	80.10	6,750.00	3.70	83.80
WINTHROP	0.00	0.00	41.56	0.00	0.00	0.00	0.00	12.37	53.93
<b>STATE TOTAL 10</b>	<b>0.00</b>	<b>220.00</b>	<b>1,356.84</b>	<b>24.20</b>	<b>16.12</b>	<b>472.33</b>	<b>1,128,372.00</b>	<b>371.40</b>	<b>2,460.89</b>
<b>WEST VIRGINIA</b>									
WHITE SULPHUR SPRINGS	0.00	0.00	0.00	0.00	0.00	61.87	79,500.00	0.00	61.87
<b>STATE TOTAL 1</b>	<b>0.00</b>	<b>0.00</b>	<b>0.00</b>	<b>0.00</b>	<b>0.00</b>	<b>61.87</b>	<b>79,500.00</b>	<b>0.00</b>	<b>61.87</b>
<b>WISCONSIN</b>									
GENOA (1)	0.00	0.00	0.00	0.00	0.00	0.00	0.00	0.00	0.00
IRON RIVER	0.00	0.00	0.00	0.00	0.00	1,200.83	525,480.00	0.00	1,200.83
<b>STATE TOTAL 2</b>	<b>0.00</b>	<b>0.00</b>	<b>0.00</b>	<b>0.00</b>	<b>0.00</b>	<b>1,200.83</b>	<b>525,480.00</b>	<b>0.00</b>	<b>1,200.83</b>
<b>WYOMING</b>									
JACKSON (2)	0.00	0.00	0.00	0.00	0.00	0.00	0.00	0.00	0.00
SARATOGA	0.00	0.00	0.00	0.00	0.00	118.73	174,800.00	1.21	119.94
<b>STATE TOTAL 2</b>	<b>0.00</b>	<b>0.00</b>	<b>0.00</b>	<b>0.00</b>	<b>0.00</b>	<b>118.73</b>	<b>174,800.00</b>	<b>1.21</b>	<b>119.94</b>
<b>GRAND TOTAL 69</b>	<b>3,607.09</b>	<b>987.09</b>	<b>2,596.85</b>	<b>3,705.55</b>	<b>1,338.82</b>	<b>5,292.53</b>	<b>3,183,960.59</b>	<b>4,335.99</b>	<b>21,863.92</b>

- (A) HATCHERY MANAGED/OPERATED BY STATE
- (B) HATCHERY MANAGED OPERATED BY TRIBE
- (C) FISH TECHNOLOGY CENTER
- (D) OTHER NON-NATIONAL FISH HATCHERY OR FISHERIES FACILITY
- (E) HISTORIC NATIONAL FISH HATCHERY
- (F) FISH TECHNOLOGY CENTER AND FISH HEALTH CENTER
- (G) NATIONAL FISH HATCHERY AND FISH TECHNOLOGY CENTER
- (H) NATIONAL FISH HATCHERY, FISH TECHNOLOGY CENTER AND FISH HEALTH CENTER
- (I) FISH HEALTH LAB MANAGED/OPERATED BY STATE

- (1) LOCATED ON THE UPPER MISSISSIPPI REFUGE
- (2) LOCATED ON THE NATIONAL ELK REFUGE
- (3) LOCATED ON THE OURAY NATIONAL WILDLIFE REFUGE

E - CORPS OF ENGINEERS, DEPARTMENT OF THE ARMY  
 F - FOREST SERVICE, DEPARTMENT OF AGRICULTURE  
 LM - BUREAU OF LAND MANAGEMENT, DEPARTMENT OF THE INTERIOR  
 R - BUREAU OF RECLAMATION, DEPARTMENT OF THE INTERIOR  
 \* - NOT COUNTED AS A NATIONAL FISH HATCHERY

**Table 8 - Wilderness Areas in National Wildlife Refuges  
Units also included in Table 3**

State and Unit	Wilderness Name	Wilderness Acres	Refuge Acres	Public Law Number	Date
<b>ALASKA</b>					
ALASKA MARITIME	ALEUTIAN ISLANDS	1,300,000.00	3,417,755.79	96-487	12/02/80
ALASKA MARITIME	BERING SEA	81,340.00	0.00	91-504	10/23/70
ALASKA MARITIME	BOGOSLOF	175.00	0.00	91-504	10/23/70
ALASKA MARITIME	CHAMISSO	455.00	0.00	93-632	01/03/75
ALASKA MARITIME	FORRESTER ISLAND	2,882.00	0.00	91-504	10/23/70
ALASKA MARITIME	HAZY ISLAND	32.00	0.00	91-504	10/23/70
ALASKA MARITIME	SEMIDI	250,000.00	0.00	96-487	12/02/80
ALASKA MARITIME	SIMEONOF	25,855.00	0.00	94-557	10/19/76
ALASKA MARITIME	ST LAZARIA	65.00	0.00	91-504	10/23/70
ALASKA MARITIME	TUXEDNI	5,566.00	0.00	91-504	10/23/70
ALASKA MARITIME	UNIMAK	910,000.00	0.00	96-487	12/02/80
ARCTIC	MOLLIE BEATTIE	8,000,000.00	19,286,242.38	96-487	12/02/80
BECHAROF	BECHAROF	400,000.00	1,200,060.27	96-487	12/02/80
INNOKO	INNOKO	1,240,000.00	3,850,321.06	96-487	12/02/80
IZEMBEK	IZEMBEK	307,981.76	311,075.78	96-487	12/02/80
KENAI	KENAI	1,354,247.00	1,912,425.40	96-487	12/02/80
KOYUKUK	KOYUKUK	400,000.00	3,550,000.54	96-487	12/02/80
SELAWIK	SELAWIK	240,000.00	2,150,002.01	96-487	12/02/80
TOGLAK	TOGLAK	2,270,799.79	4,100,337.76	96-487	12/02/80
YUKON DELTA	ANDREAFSKY	1,300,000.00	19,162,296.50	96-487	12/02/80
	NUNIVAK	600,000.00		96-487	12/02/80
<b>STATE TOTAL</b>		<b>18,689,348.55</b>	<b>58,940,517.49</b>		
<b>ARIZONA</b>					
CABREZA PRIETA	CABREZA PRIETA	803,418.00	860,041.32	101-628	11/28/90
HAVASU	HAVASU	14,606.00	30,279.82	101-628	11/28/90
IMPERIAL	IMPERIAL REFUGE WILDERNESS	9,220.00	17,809.76	101-628	11/28/90
KOFA	KOFA	516,200.00	666,480.00	101-628	11/28/90
<b>STATE TOTAL</b>		<b>1,343,444.00</b>	<b>1,574,610.90</b>		
<b>ARKANSAS</b>					
BIG LAKE	BIG LAKE	2,143.80	11,036.10	94-557	10/19/76
<b>STATE TOTAL</b>		<b>2,143.80</b>	<b>11,036.10</b>		
<b>CALIFORNIA</b>					
FARALLON	FARALLON	141.00	211.00	93-550	12/26/74
HAVASU	HAVASU	3,195.00	7,235.34	103-433	10/31/94
IMPERIAL	IMPERIAL	5,836.00	7,958.19	103-433	10/31/94
<b>STATE TOTAL</b>		<b>9,172.00</b>	<b>15,404.53</b>		
<b>COLORADO</b>					
LEADVILLE*	MOUNT MASSIVE	2,560.00	3,065.88	96-560	12/22/80
<b>STATE TOTAL</b>		<b>2,560.00</b>	<b>3,065.88</b>		
<b>FLORIDA</b>					
CEDAR KEYS	CEDAR KEYS	379.00	891.15	92-364	08/07/72
CHASSAHOWITZKA	CHASSAHOWITZKA	23,578.93	30,842.91	94-557	10/19/76
GREAT WHITE HERON	FLORIDA KEYS	1,900.00	117,683.13	93-632	01/03/75
ISLAND BAY	ISLAND BAY	20.24	20.24	91-504	10/23/70
J.N. "DING" DARLING	J.N. "DING" DARLING	2,619.13	6,390.68	94-557	10/19/76
KEY WEST	FLORIDA KEYS	2,019.00	208,308.17	93-632	01/03/75
LAKE WOODRUFF	LAKE WOODRUFF	1,066.00	21,559.02	94-557	10/19/76
NATIONAL KEY DEER	FLORIDA KEYS(1)	2,278.00	84,094.52	93-632	01/03/75
PASSAGE KEY	PASSAGE KEY	36.37	63.87	91-504	10/23/70
PELICAN ISLAND	PELICAN ISLAND	5.50	5,410.44	91-504	10/23/70
ST. MARKS	ST. MARKS	17,350.00	68,973.19	93-632	01/03/75
<b>STATE TOTAL</b>		<b>51,252.17</b>	<b>544,237.32</b>		

**Table 8 - Wilderness Areas in National Wildlife Refuges**  
**Units also included in Table 3**

State and Unit	Wilderness Name	Wilderness Acres	Refuge Acres	Public Law Number	Date
<b>GEORGIA</b>					
BLACKBEARD ISLAND	BLACKBEARD ISLAND	3,000.00	5,617.64	93-632	10/23/70
OKEFENOKEE	OKEFENOKEE	353,981.00	391,401.99	93-429	10/01/74
WOLF ISLAND	WOLF ISLAND	5,125.82	5,125.82	93-632	01/03/75
<b>STATE TOTAL</b>		<b>362,106.82</b>	<b>402,145.45</b>		
<b>ILLINOIS</b>					
CRAB ORCHARD	CRAB ORCHARD	4,050.00	43,888.52	94-557	10/19/76
<b>STATE TOTAL</b>		<b>4,050.00</b>	<b>43,888.52</b>		
<b>LOUISIANA</b>					
BRETON	BRETON	5,000.00	9,047.00	93-632	01/01/75
LACASSINE	LACASSINE	3,345.60	34,378.77	94-557	10/19/76
<b>STATE TOTAL</b>		<b>8,345.60</b>	<b>43,425.77</b>		
<b>MAINE</b>					
MOOSEHORN	BARING UNIT	4,680.00	28,869.06	93-632	01/03/75
	BIRCH ISLANDS UNIT	6.00		91-504	10/23/70
	EDMUNDS UNIT	2,706.00		91-504	10/23/70
<b>STATE TOTAL</b>		<b>7,392.00</b>	<b>28,869.06</b>		
<b>MASSACHUSETTS</b>					
MONOMOY	MONOMOY	2,420.00	2701.85	91-504	10/23/70
<b>STATE TOTAL</b>		<b>2,420.00</b>	<b>2,701.85</b>		
<b>MICHIGAN</b>					
HURON	HURON ISLANDS	147.50	146.85	91-504	10/23/70
MICHIGAN ISLANDS	MICHIGAN ISLANDS	12.00	597.39	91-504	10/23/70
SENEY	SENEY	25,150.00	95,244.81	91-504	10/23/70
<b>STATE TOTAL</b>		<b>25,309.50</b>	<b>95,989.05</b>		
<b>MINNESOTA</b>					
AGASSIZ	AGASSIZ	4,000.00	61,500.93	94-557	10/19/76
TAMARAC	TAMARAC	2,180.00	35,191.38	94-557	10/19/76
<b>STATE TOTAL</b>		<b>6,180.00</b>	<b>96,692.31</b>		
<b>MISSOURI</b>					
MINGO	MINGO	7,730.00	21,745.86	94-557	10/19/76
<b>STATE TOTAL</b>		<b>7,730.00</b>	<b>21,745.86</b>		
<b>MONTANA</b>					
MEDICINE LAKE	MEDICINE LAKE	11,366.00	31,533.71	94-557	10/19/76
RED ROCK LAKES	RED ROCK LAKES	32,350.00	58,326.44	94-557	10/19/76
UL BEND	UL BEND	20,819.00	56,049.56	94-557	10/19/76
				98-140	10/31/83
<b>STATE TOTAL</b>		<b>64,535.00</b>	<b>145,909.71</b>		
<b>NEBRASKA</b>					
FORT NIOBRARA	FORT NIOBRARA	4,635.00	19,132.53	94-557	10/19/76
<b>STATE TOTAL</b>		<b>4,635.00</b>	<b>19,132.53</b>		
<b>NEW JERSEY</b>					
EDWIN B. FORSYTHE	BRIGANTINE	6,681.00	46,319.27	93-632	01/03/75
GREAT SWAMP	GREAT SWAMP	3,660.00	7,598.36	90-532	09/28/68
<b>STATE TOTAL</b>		<b>10,341.00</b>	<b>53,917.63</b>		

**Table 8 - Wilderness Areas in National Wildlife Refuges  
Units also included in Table 3**

State and Unit	Wilderness Name	Wilderness Acres	Refuge Acres	Public Law Number	Date
<b>NEW MEXICO</b>					
BITTER LAKE	SALT CREEK	9,621.00	24,608.64	91-504	10/23/70
BOSQUE DEL APACHE	CHUPADEA WILDERNESS AREA	5,289.00	57,191.10	93-632	01/03/75
	INDIAN WELL WILDERNESS AREA	5,139.00		93-632	01/03/75
	LITTLE SAN PASCUAL WILDERNESS	19,859.00		93-632	01/03/75
<b>STATE TOTAL</b>		<b>39,908.00</b>	<b>81,799.74</b>		
<b>NORTH CAROLINA</b>					
SWANQUARTER	SWANQUARTER	8,784.93	16,411.09	94-557	10/19/76
<b>STATE TOTAL</b>		<b>8,784.93</b>	<b>16,411.09</b>		
<b>NORTH DAKOTA</b>					
CHASE LAKE	CHASE LAKE	4,155.00	4,449.47	93-632	01/03/75
LOSTWOOD	LOSTWOOD	5,577.00	26,903.99	93-632	01/03/75
<b>STATE TOTAL</b>		<b>9,732.00</b>	<b>31,353.46</b>		
<b>OHIO</b>					
WEST SISTER ISLAND	WEST SISTER ISLAND	77.00	80.13	93-632	01/03/75
<b>STATE TOTAL</b>		<b>77.00</b>	<b>80.13</b>		
<b>OKLAHOMA</b>					
WICHITA MOUNTAINS	CHARONS GARDEN UNIT	5,723.00	59,019.60	91-504	10/23/70
	NORTH MOUNTAIN UNIT	2,847.00		91-504	10/23/70
<b>STATE TOTAL</b>		<b>8,570.00</b>	<b>59,019.60</b>		
<b>OREGON</b>					
OREGON ISLANDS	OREGON ISLANDS	925.06	1,079.61	91-504	10/23/70
				95-450	10/11/78
				104-333	11/12/96
THREE ARCH ROCKS	THREE ARCH ROCKS	15.00	15.00	91-504	10/23/70
<b>STATE TOTAL</b>		<b>940.06</b>	<b>1,094.61</b>		
<b>SOUTH CAROLINA</b>					
CAPE ROMAIN	CAPE ROMAIN	29,000.00	65,268.66	93-632	01/03/75
<b>STATE TOTAL</b>		<b>29,000.00</b>	<b>65,268.66</b>		
<b>WASHINGTON</b>					
COPALIS	WASHINGTON ISLANDS	60.80	60.80	91-504	10/23/70
FLATTERY ROCKS	WASHINGTON ISLANDS	125.00	125.00	91-504	10/23/70
QUILLAYUTE NEEDLES	WASHINGTON ISLANDS	300.20	300.20	91-504	10/23/70
SAN JUAN ISLANDS	SAN JUAN ISLANDS	353.00	448.53	94-557	10/19/76
<b>STATE TOTAL</b>		<b>839.00</b>	<b>934.53</b>		
<b>WISCONSIN</b>					
GRAVEL ISLAND	WISCONSIN ISLANDS	27.00	27.00	91-504	10/23/70
GREEN BAY	WISCONSIN ISLANDS	2.00	2.00	91-504	10/23/70
<b>STATE TOTAL</b>		<b>29.00</b>	<b>29.00</b>		
<b>GRAND TOTAL</b>		<b>20,698,845.43</b>	<b>62,299,280.78</b>		

\*Located on the Leadville National Fish Hatchery

**Table 9 - Migratory Waterfowl Refuges on Federal Water Resource Projects  
Units also included in Table 3**

State and Unit	Corps of Engineers	Bureau of Reclamation	Tennessee Valley Authority	Fish and Wildlife Service	Total Acres
<b>ALABAMA</b>					
CHOCTAW	4,218.00	0.00	0.00	0.00	4,218.00
EUFAULA	7,929.00	0.00	0.00	24.19	7,953.19
WHEELER	0.00	0.00	25,674.62	8,756.04	34,430.66
<b>STATE TOTAL</b>	<b>12,147.00</b>	<b>0.00</b>	<b>25,674.62</b>	<b>8,780.23</b>	<b>46,601.85</b>
<b>ARIZONA</b>					
BILL WILLIAMS	0.00	1,699.07	0.00	4,355.69	6,054.76
CIBOLA	0.00	623.38	0.00	7,982.66	8,606.04
HAVASU	0.00	20,235.28	0.00	10,044.54	30,279.82
IMPERIAL	0.00	17,166.14	0.00	643.62	17,809.76
<b>STATE TOTAL</b>	<b>0.00</b>	<b>39,723.87</b>	<b>0.00</b>	<b>23,026.51</b>	<b>62,750.38</b>
<b>ARKANSAS</b>					
POND CREEK	700.00	0.00	0.00	26,115.81	26,815.81
WHITE RIVER	45.80	0.00	0.00	158,368.92	158,414.72
<b>STATE TOTAL</b>	<b>745.80</b>	<b>0.00</b>	<b>0.00</b>	<b>184,484.73</b>	<b>185,230.53</b>
<b>CALIFORNIA</b>					
CLEAR LAKE	0.00	11,103.43	0.00	13,020.07	24,123.50
HAVASU	0.00	7,225.34	0.00	10.00	7,235.34
IMPERIAL	0.00	7,958.19	0.00	0.00	7,958.19
SONNY BONO SALTON SEA	0.00	23,424.58	0.00	14,234.29	37,658.87
<b>STATE TOTAL</b>	<b>0.00</b>	<b>49,711.54</b>	<b>0.00</b>	<b>27,264.36</b>	<b>76,975.90</b>
<b>GEORGIA</b>					
EUFAULA	3,231.00	0.00	0.00	0.00	3,231.00
<b>STATE TOTAL</b>	<b>3,231.00</b>	<b>0.00</b>	<b>0.00</b>	<b>0.00</b>	<b>3,231.00</b>
<b>IDAHO</b>					
DEER FLAT	0.00	9,993.28	0.00	554.29	10,547.57
MINIDOKA	0.00	17,923.12	0.00	2,828.64	20,751.76
<b>STATE TOTAL</b>	<b>0.00</b>	<b>27,916.40</b>	<b>0.00</b>	<b>3,382.93</b>	<b>31,299.33</b>
<b>ILLINOIS</b>					
GREAT RIVER	5,490.81	0.00	0.00	1,619.82	7,110.63
PORT LOUISA	1,466.00	0.00	0.00	4.89	1,470.89
TWO RIVERS	7,017.00	0.00	0.00	1,016.20	8,033.20
UPPER MISSISSIPPI RIVER	26,502.00	0.00	0.00	6,334.70	32,836.70
<b>STATE TOTAL</b>	<b>40,475.81</b>	<b>0.00</b>	<b>0.00</b>	<b>8,975.61</b>	<b>49,451.42</b>
<b>IOWA</b>					
PORT LOUISA	10,423.94	0.00	0.00	12,199.44	22,623.38
UPPER MISSISSIPPI RIVER	30,315.00	0.00	0.00	20,724.21	51,039.21
<b>STATE TOTAL</b>	<b>40,738.94</b>	<b>0.00</b>	<b>0.00</b>	<b>32,923.65</b>	<b>73,662.59</b>
<b>KANSAS</b>					
FLINT HILLS	18,463.21	0.00	0.00	0.15	18,463.36
KIRWIN	0.00	10,778.00	0.00	0.00	10,778.00
<b>STATE TOTAL</b>	<b>18,463.21</b>	<b>10,778.00</b>	<b>0.00</b>	<b>0.15</b>	<b>29,241.36</b>
<b>LOUISIANA</b>					
DELTA	2,892.30	0.00	0.00	45,906.80	48,799.10
<b>STATE TOTAL</b>	<b>2,892.30</b>	<b>0.00</b>	<b>0.00</b>	<b>45,906.80</b>	<b>48,799.10</b>

**Table 9 - Migratory Waterfowl Refuges on Federal Water Resource Projects  
Units also included in Table 3**

State and Unit	Corps of Engineers	Bureau of Reclamation	Tennessee Valley Authority	Fish and Wildlife Service	Total Acres
<b>MINNESOTA</b>					
BIG STONE	254.20	0.00	0.00	11,265.93	11,520.13
UPPER MISSISSIPPI RIVER	15,420.77	0.00	0.00	18,335.96	33,756.73
<b>STATE TOTAL</b>	<b>15,674.97</b>	<b>0.00</b>	<b>0.00</b>	<b>29,601.89</b>	<b>45,276.86</b>
<b>MISSISSIPPI</b>					
PANTHER SWAMP	7,070.45	0.00	0.00	28,201.40	35,271.85
<b>STATE TOTAL</b>	<b>7,070.45</b>	<b>0.00</b>	<b>0.00</b>	<b>28,201.40</b>	<b>35,271.85</b>
<b>MISSOURI</b>					
TWO RIVERS	232.00	0.00	0.00	0.00	232.00
<b>STATE TOTAL</b>	<b>232.00</b>	<b>0.00</b>	<b>0.00</b>	<b>0.00</b>	<b>232.00</b>
<b>MONTANA</b>					
CHARLES M. RUSSELL	528,300.14	0.00	0.00	384,914.08	913,214.22
UL BEND	14,823.36	0.00	0.00	41,226.20	56,049.56
<b>STATE TOTAL</b>	<b>543,123.50</b>	<b>0.00</b>	<b>0.00</b>	<b>426,140.28</b>	<b>969,263.78</b>
<b>NEBRASKA</b>					
NORTH PLATTE	0.00	2,684.81	0.00	788.42	3,473.23
<b>STATE TOTAL</b>	<b>0.00</b>	<b>2,684.81</b>	<b>0.00</b>	<b>788.42</b>	<b>3,473.23</b>
<b>NEVADA</b>					
FALLON	0.00	17,901.94	0.00	0.00	17,901.94
<b>STATE TOTAL</b>	<b>0.00</b>	<b>17,901.94</b>	<b>0.00</b>	<b>0.00</b>	<b>17,901.94</b>
<b>NEW MEXICO</b>					
MAXWELL	0.00	438.52	0.00	3,260.07	3,698.59
<b>STATE TOTAL</b>	<b>0.00</b>	<b>438.52</b>	<b>0.00</b>	<b>3,260.07</b>	<b>3,698.59</b>
<b>NORTH DAKOTA</b>					
AUDUBON	14,739.19	0.00	0.00	0.00	14,739.19
<b>STATE TOTAL</b>	<b>14,739.19</b>	<b>0.00</b>	<b>0.00</b>	<b>0.00</b>	<b>14,739.19</b>
<b>OKLAHOMA</b>					
OPTIMA	4,332.81	0.00	0.00	0.00	4,332.81
SALT PLAINS	11,565.28	0.00	0.00	20,491.84	32,057.12
SEQUOYAH	20,800.00	0.00	0.00	0.00	20,800.00
TISHOMINGO	16,464.18	0.00	0.00	0.00	16,464.18
WASHITA	0.00	8,061.81	0.00	13.56	8,075.37
<b>STATE TOTAL</b>	<b>53,162.27</b>	<b>8,061.81</b>	<b>0.00</b>	<b>20,505.40</b>	<b>81,729.48</b>
<b>OREGON</b>					
COLD SPRINGS	0.00	2,679.95	0.00	436.88	3,116.83
MCKAY CREEK	0.00	1,813.00	0.00	23.50	1,836.50
UMATILLA	7,430.37	0.00	0.00	1,477.00	8,907.37
<b>STATE TOTAL</b>	<b>7,430.37</b>	<b>4,492.95</b>	<b>0.00</b>	<b>1,937.38</b>	<b>13,860.70</b>
<b>SOUTH CAROLINA</b>					
TYBEE	100.00	0.00	0.00	0.00	100.00
<b>STATE TOTAL</b>	<b>100.00</b>	<b>0.00</b>	<b>0.00</b>	<b>0.00</b>	<b>100.00</b>
<b>TENNESSEE</b>					
CROSS CREEKS	2,442.00	0.00	0.00	6,419.49	8,861.49
TENNESSEE	0.00	0.00	50,830.30	529.16	51,359.46
<b>STATE TOTAL</b>	<b>2,442.00</b>	<b>0.00</b>	<b>50,830.30</b>	<b>6,948.65</b>	<b>60,220.95</b>



**Table 9 - Migratory Waterfowl Refuges on Federal Water Resource Projects  
Units also included in Table 3**

<b>State and Unit</b>	<b>Corps of Engineers</b>	<b>Bureau of Reclamation</b>	<b>Tennessee Valley Authority</b>	<b>Fish and Wildlife Service</b>	<b>Total Acres</b>
<b>TEXAS</b>					
HAGERMAN	11,319.84	0.00	0.00	0.00	11,319.84
<b>STATE TOTAL</b>	<b>11,319.84</b>	<b>0.00</b>	<b>0.00</b>	<b>0.00</b>	<b>11,319.84</b>
<b>WASHINGTON</b>					
COLUMBIA	0.00	2,662.00	0.00	26,934.27	29,596.27
MCNARY	11,895.00	0.00	0.00	3,610.39	15,505.39
UMATILLA	13,209.50	0.00	0.00	1,666.33	14,875.83
<b>STATE TOTAL</b>	<b>25,104.50</b>	<b>2,662.00</b>	<b>0.00</b>	<b>32,210.99</b>	<b>59,977.49</b>
<b>WISCONSIN</b>					
UPPER MISSISSIPPI RIVER	40,341.00	0.00	0.00	49,228.94	89,569.94
<b>STATE TOTAL</b>	<b>40,341.00</b>	<b>0.00</b>	<b>0.00</b>	<b>49,228.94</b>	<b>89,569.94</b>
<b>WYOMING</b>					
PATHFINDER	0.00	14,512.06	0.00	2,294.84	16,806.90
<b>STATE TOTAL</b>	<b>0.00</b>	<b>14,512.06</b>	<b>0.00</b>	<b>2,294.84</b>	<b>16,806.90</b>
<b>GRAND TOTAL</b>	<b>839,434.15</b>	<b>178,883.90</b>	<b>76,504.92</b>	<b>935,863.23</b>	<b>2,030,686.20</b>

# Notes

---

In addition to the changes noted in the accomplishments on page 7 and those noted below, the figures in our tables may show some changes from previous annual reports. For example, decreases in acreage figures may reflect expired leases, real property disposals made in land exchanges, or property transfers. An increase or decrease may be noted after new property surveys are completed or when additional information is entered into the database after the data has been transmitted from the regions for publication. Other changes result from corrections that are made when errors are found in the historical data previously entered into the database systems or when information was not previously entered into the database (e.g., see Table 3, Attwater Prairie Chicken NWR in Texas where duplicate entry was removed and Lower Suwannee NWR in Florida where the total acreage is corrected due to an amendment to the Memorandum of Understanding).

**Table 2A:** Negative acreage will appear in Table 2A when we dispose of or transfer more acres than we acquire during the fiscal year. For example, 56,596 acres were disposed of at Alaska Maritime NWR, Alaska during the fiscal year. Of this total, 47,271 acres were conveyed via exchange to The Aleut Corporation (see Accomplishments section of this report). The remaining 9,325 were moved from Secondary Withdrawal to the Primary Withdrawal column in accordance with Public Land Order No. 7609.

**Table 3:** Two additional refuges were established: Theodore Roosevelt NWR and Holt Collier NWR in Mississippi (see Accomplishments section of this report). Also, the South San Diego Bay Unit of the San Diego NWR and the Sweetwater Marsh NWR has been renamed as the San Diego Bay NWR. Sweetwater Marsh NWR will no longer appear in the report but the acreage is included in the San Diego Bay NWR. In addition, the

footnote NR, Nuclear Regulatory Commission is corrected and replaced with DOE, Department of Energy.

**Tables 3 and 4:** The report summarizes Farm Service Agency (formerly Farmers Home Administration), Department of Agriculture, units in Table 3 by state and in Table 4 by state and county. These entries, identified as “FSA Interest” consist of lands or interests in lands acquired from the Farm Service Agency that are not located within existing project boundaries. We include FSA units in state and county acreage totals, but do not count them as separate units.

**Table 4:** The Waterfowl Production Areas are units of the National Wildlife Refuge System established under the Migratory Bird Hunting and Conservation Stamp Act. For purposes of this report, the acreage of the WPAs are rolled up by county in each state and the total number of NWRS Waterfowl Production Area units are shown as the total number of approved counties with WPA acres.

**Table 6:** Kenai Hanger, Alaska was removed because the lease expired. We no longer have a property interest in this site.

**Table 7:** The Ouray hatchery in Utah is counted as a National Fish Hatchery but it is located on the Ouray National Wildlife Refuge and the acreage is included in Table 3 rather than Table 7. The Hagerman National Fish Hatchery in Idaho is managed by the Service, but the remainder of the land is managed by the State and appears in Table 5 as the Hagerman Coordination Area. Also, the Hiawatha Forest National Fish Hatchery has been renamed as the Sullivan Creek National Fish Hatchery. Hiawatha Forest NFH will no longer appear in the report but the acreage is included in the Sullivan Creek NFH.

**U.S. Department of the Interior  
U.S. Fish & Wildlife Service  
Division of Realty  
<http://realty.fws.gov/>**

**February 2005**

