


# DEERFIELD RESERVOIR ALLOCATIONS

Maximum Surface or Top of Surcharge Elev. 5953.0 (42,311 Acre - Feet)

**Surcharge - 26,657 Acre - Feet**

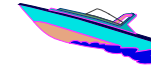
Top of Active Conservation Elev. 5908.0 (15,654 Acre - Feet)



FISH



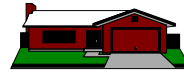
WILDLIFE



RECREATION



INDUSTRIAL



MUNICIPAL



IRRIGATION

**Active Conservation - 15,503 Acre - Feet**

Top of Dead Elev. 5839.0 (151 Acre - Feet)

**Dead - 151 Acre - Feet**

Streambed Elev. 5808.0

Dam Crest  
Elev. 5958.0

Spillway Notch  
Crest  
Elev. 5908.0

River Outlet  
Elev. 5839.0