

# North Carolina National Estuarine Research Reserve

## Management Plan 2020 – 2025



*This management plan was developed in accordance with NOAA regulations, including all provisions for public involvement. It is consistent with the congressional intent of Section 315 of the Coastal Zone Management Act of 1972, as amended, and the provisions of the North Carolina Coastal Management Program.*

## Executive Summary

The North Carolina National Estuarine Research Reserve (NCNERR) protects approximately 10,500 acres of estuarine habitats in coastal North Carolina for the purposes of research and education. The NCNERR is part of the National Estuarine Research Reserve System (NERRS), a network of protected areas established to promote informed management of the Nation's estuaries and coastal habitats. The NERRS addresses nationally significant and locally relevant issues through national and local research, education, and stewardship programs. The NERRS currently consists of 29 Reserves in 24 states and territories, protecting over one million acres of estuarine land and water.

The NCNERR is managed as a federal-state partnership between the National Oceanic Atmospheric Administration's (NOAA) Office for Coastal Management (OCM) and the North Carolina Department of Environmental Quality's (DEQ) Division of Coastal Management (DCM). OCM implements the National Coastal Zone Management Program and the NERRS with authorization from the Coastal Zone Management Act of 1972 (CZMA). OCM provides funding, technical assistance, and national coordination and oversight to Reserves within the NERRS. The DCM carries out the state's Coastal Area Management Act, the Dredge and Fill Law and the federal CZMA in the 20 coastal North Carolina counties, using rules and policies of the N.C. Coastal Resources Commission. As the state partner, the DCM has delegated authority from the state of North Carolina to manage the NCNERR sites and provides staff, programming, and matching funds for implementation of the NCNERR. The DCM is well suited as NCNERR's state partner as both organizations have similar missions of protecting coastal resources and are able to take advantage of respective programmatic expertise in planning, permitting, scientific research, educational translation, and coastal land management to form a complementary and comprehensive coastal management program as originally envisioned by the CZMA.

Coastal North Carolina is unique in that it includes both the Virginian and Carolinian biogeographic regions. The NCNERR was established as a multi-site Reserve to take advantage of this unique biogeography and is comprised of four geographically disparate sites representing diverse estuarine habitats:

1. The 965-acre Currituck Banks Reserve located in Currituck County, just north of the village of Corolla at the end of North Carolina (N.C.) 12;
2. The 2,315-acre Rachel Carson Reserve located in Carteret County between the town of Beaufort, Harkers Island and Cape Lookout National Seashore;
3. The 5,653-acre Masonboro Island Reserve, an undeveloped barrier island, situated in New Hanover County between the towns of Wrightsville Beach and Carolina Beach; and
4. The 1,635-acre Zeke's Island Reserve, encompassing tracts in both New Hanover and Brunswick counties, reached via United States (U.S.) 421 south of Kure Beach.

The Currituck Banks, Rachel Carson, and Zeke's Island Reserves were designated in 1985 and the Masonboro Island Reserve was designated in 1991.

The NCNERR mission is *to practice and promote informed management and appreciation of North Carolina's coastal and estuarine ecosystems and provide protected sites for research, education, and stewardship*. The NCNERR accomplishes this mission and its purposes identified in the N.C. Administrative Code (15A 070) through its education, research, training and stewardship programs, each of which is devoted to fostering that aspect of the program, under the guidance of the Reserve Program Manager and according to this management plan.

- The education program increases awareness of the importance of coastal and estuarine ecosystems and inspires protection of these ecosystems for K-12 students and teachers, educators and the general public through its programs and materials.
- The Coastal Training Program promotes informed decisions regarding coastal resources by providing target audiences, such as local officials, realtors, state agency staff, resources managers, non-profit organizations and others, with science-based training opportunities on a variety of coastal topics.
- The research and monitoring program conducts, promotes and facilitates research at Reserve sites focused on ecosystem dynamics, coastal hazards resilience and human influences on estuarine systems and also provides long-term data on water quality, weather, biological communities, habitat and land-use and land-cover characteristics through its System-Wide Monitoring Program (SWMP).
- The stewardship program maintains and protects the natural integrity of Reserve sites by integrating science, community input and volunteer monitoring efforts to ensure suitable environments for research and education and to protect and restore coastal and estuarine species and habitats of environmental, economic and traditional use value to North Carolina.

Each program utilizes the four sites of the NCNERR to implement its respective activities, promoting site-based management and program implementation of the Reserve.

The OCM requires each Reserve within the NERRS to prepare a written management plan that describes the Reserve's goals, objectives and management issues, and identifies the Reserve's intended actions for its education, training, research, and stewardship programs as well as for public access and visitor use, land acquisition, and facilities. The plan must be approved by OCM and periodically updated. The initial NCNERR management plan was approved in 1983 with revisions in 1990, 1998, and 2009. This document is the fourth revision of that plan.

The 2020-2025 NCNERR management plan provides a framework for the Reserve to continue, enhance, and expand its programs and operations to better serve NCNERR target audiences and address high priority coastal management issues to promote healthy estuaries and coastal watersheds. The management plan addresses themes identified during the public input process (Appendix U) including program visibility, visitor use, research awareness, and partnerships. The plan also addresses threats and stressors of concern to the NCNERR sites: overarching threats and stressors include invasive species, water quality, visitor use and sea level rise and storms, and site-specific challenges include feral species, marine debris, and shoreline change and sedimentation.

The following four goals and resultant objectives and actions will guide Reserve implementation during 2020-2025:

1. Education and training inspire target audiences to protect coastal and estuarine ecosystems.
2. Research and monitoring advance understanding of coastal and estuarine ecosystems and inform coastal management.
3. Stewardship of protected sites contributes to the study and appreciation of coastal and estuarine ecosystems.
4. The NCNERR is recognized as a leader in coastal and estuarine ecosystem research, training, education and stewardship through effective administration and communication strategies.

To strengthen alignment of NCNERR programs and efforts with NERRS Strategic Goals and address public input, the NCNERR selected three topical areas of national, regional, state, and local importance: water quality, coastal and estuarine ecosystem protection, and coastal hazards resilience. These priority coastal

management issues were identified and informed by current work and input from Reserve staff, public and local advisory committee meetings, partner surveys, and education and training needs assessments. The topical areas will serve as additional focus and investment for the NCNERR management plan and will be addressed through a strategic and integrated process utilizing the capacity of the NCNERR programs and leveraging its partnerships.

The management plan details how each program will address the relevant goals and topical areas. The plan also identifies the types of projects the NCNERR will undertake in an effort to address the threats, stressors and coastal management issues facing its sites and N.C. coastal communities. The successful implementation of this management plan will rely on a coordinated approach involving OCM and DCM, the Reserve's diverse network of partners, local advisory committees and volunteers.

# Table of Contents

## Contents

Executive Summary.....	1
Table of Contents.....	4
List of Figures .....	6
List of Tables .....	7
List of Appendices .....	8
Acronyms and Abbreviations.....	9
Acknowledgements.....	11
I. Introduction .....	12
INTRODUCTION TO THE NATIONAL ESTUARINE RESEARCH RESERVE SYSTEM .....	12
<i>National Estuarine Research Reserve System Strategic Goals</i> .....	12
<i>Biogeographic Regions and Boundaries of the National Estuarine Research Reserve System</i> .....	13
<i>National Estuarine Research Reserve Administrative Framework</i> .....	14
INTRODUCTION TO THE NORTH CAROLINA NATIONAL ESTUARINE RESEARCH RESERVE.....	15
<i>Establishment of the Reserve and State Management Framework</i> .....	15
<i>Programs</i> .....	17
NORTH CAROLINA NATIONAL ESTUARINE RESEARCH RESERVE STRATEGIC PLAN .....	18
<i>Reserve Vision</i> .....	18
<i>Reserve Mission</i> .....	18
<i>Goals, Objectives and Actions</i> .....	18
ENVIRONMENTAL SETTING.....	26
RESERVE SITE DESCRIPTIONS .....	27
<i>Currituck Banks Reserve</i> .....	28
<i>Rachel Carson Reserve</i> .....	38
<i>Masonboro Island Reserve</i> .....	47
<i>Zeke’s Island Reserve</i> .....	57
II. Education Program Plan.....	67
EDUCATION PROGRAM OVERVIEW.....	67
NORTH CAROLINA NERR EDUCATION PROGRAM .....	67
<i>Education Program Context</i> .....	67
<i>Education Program Capacity</i> .....	68
<i>Education Program Delivery</i> .....	69
<i>Education Program Needs and Opportunities</i> .....	71
<i>Education Program Objectives and Actions</i> .....	72
III. Coastal Training Program Plan .....	77
COASTAL TRAINING PROGRAM OVERVIEW .....	77
NORTH CAROLINA NERR COASTAL TRAINING PROGRAM.....	77
<i>Coastal Training Program Context</i> .....	77
<i>Coastal Training Program Capacity</i> .....	78
<i>Coastal Training Program Delivery</i> .....	78
<i>Coastal Training Program Needs and Opportunities</i> .....	79

<i>Coastal Training Program Objectives and Actions</i> .....	80
IV. Research and Monitoring Program Plan .....	82
RESEARCH AND MONITORING PROGRAM OVERVIEW .....	82
NORTH CAROLINA NERR RESEARCH AND MONITORING PROGRAM .....	83
<i>Research and Monitoring Program Context</i> .....	83
<i>Research and Monitoring Program Capacity</i> .....	83
<i>Research and Monitoring Program Delivery</i> .....	84
<i>Research and Monitoring Needs and Opportunities</i> .....	89
<i>Research and Monitoring Objectives and Actions</i> .....	90
V. Stewardship Program Plan.....	95
STEWARDSHIP PROGRAM OVERVIEW.....	95
<i>Program Context</i> .....	95
<i>Program Capacity</i> .....	96
<i>Needs and Opportunities</i> .....	97
RESOURCE PROTECTION PLAN .....	97
PUBLIC ACCESS AND VISITOR USE PLAN .....	105
LAND ACQUISITION PLAN .....	106
STEWARDSHIP POLICIES.....	107
STEWARDSHIP PROGRAM OBJECTIVES AND ACTIONS.....	115
VI. Administration Plan .....	127
ADMINISTRATIVE PLAN OVERVIEW .....	127
<i>Organizational Framework</i> .....	127
<i>Strategic Partnerships</i> .....	128
<i>Current Staff and Needs</i> .....	131
ADMINISTRATIVE OBJECTIVES AND ACTIONS .....	139
VII. NCNERR Strategic Plan Topical Areas .....	149
WATER QUALITY .....	149
COASTAL AND ESTUARINE ECOSYSTEM PROTECTION .....	153
COASTAL HAZARDS RESILIENCE .....	156
VIII. Facility Development and Improvement Plan .....	162
FACILITY, EQUIPMENT, ON-SITE INFRASTRUCTURE, AND EXHIBIT DESCRIPTIONS AND NEEDS.....	164
<i>Currituck Banks Reserve</i> .....	164
<i>Rachel Carson Reserve</i> .....	165
<i>Masonboro Island Reserve</i> .....	168
<i>Zeke’s Island Reserve</i> .....	170
References .....	172

# List of Figures

Figure 1. National Estuarine Research Reserve System Sites Map.....	12
Figure 2. North Carolina National Estuarine Research Reserve Sites Map.....	16
Figure 3. Currituck Banks Reserve Boundary Map.....	29
Figure 4. Currituck Banks Reserve Core and Buffer Map.....	30
Figure 5. Currituck Banks Reserve Watershed Map .....	32
Figure 6. Currituck Banks Reserve Habitat Map .....	35
Figure 7. Rachel Carson Reserve Boundary Map .....	39
Figure 8. Rachel Carson Reserve Core and Buffer Map .....	40
Figure 9. Rachel Carson Reserve Watershed Map.....	41
Figure 10. Rachel Carson Reserve Habitat Map.....	44
Figure 11. Masonboro Island Reserve Boundary Map.....	48
Figure 12. Masonboro Island Reserve Core and Buffer Map.....	50
Figure 13. Masonboro Island Reserve Watershed Map .....	52
Figure 14. Masonboro Island Reserve Habitat Map .....	54
Figure 15. Zeke's Island Reserve Boundary Map .....	58
Figure 16. Zeke's Island Reserve Core and Buffer Map .....	59
Figure 17. Zeke's Island Reserve Watershed Map .....	61
Figure 18. Zeke's Island Reserve Habitat Map .....	64
Figure 19. NCNERR Organizational Framework Chart .....	128
Figure 20. NCNERR Organizational Chart with Full-time Employees and Location .....	132
Figure 21. North Carolina National Estuarine Research Reserve Sites and Offices Map.....	163
Figure 22. Reserve Northern Office .....	164
Figure 23. Reserve Central Office .....	165
Figure 24. Reserve Southern Office .....	168

# List of Tables

Table 1. Currituck Banks Reserve Habitat Map Legend .....	36
Table 2. Rachel Carson Reserve Habitat Map Legend .....	45
Table 3. Masonboro Island Reserve Habitat Map Legend .....	55
Table 4. Zeke’s Island Reserve Habitat Map Legend.....	65
Table 5. Allowable and prohibited public uses at the four NCNERR sites. ....	99



## List of Appendices

Appendix A: Federal Regulations 15 C.F.R Part 921

Appendix B: Federal Coastal Zone Management Act

Appendix C: State Assignment of Management Responsibilities

Appendix D: National Oceanic and Atmospheric Administration and N.C. Department of Environmental Quality MOU

Appendix E: N.C. Coastal Area Management Act

Appendix F: 15A N.C. Administrative Code 070 – Coastal Reserve

Appendix G: N.C. Coastal Management Program Federal Consistency Determination

Appendix H: State Nature Preserve Letters of Allocation

Appendix I: 07 N.C. Administrative Code 13H – Natural Heritage Program

Appendix J: County and Municipal Zoning Regulations

Appendix K: Dominion Power and Division of Coastal Management MOU

Appendix L: University of North Carolina at Wilmington and the Division of Coastal Management MOU

Appendix M: National Park Service MOU for Abiotic Monitoring

Appendix N: Research Permit and Conditions

Appendix O: Division of Parks and Recreation and Division of Coastal Management MOU

Appendix P: Wildlife Resources Commission and Division of Coastal Management MOU

Appendix Q: Division of Marine Fisheries and Division of Coastal Management MOU

Appendix R: Friends of the Reserve and Division of Coastal Management MOU

Appendix S: Reserve Safety Plan

Appendix T: Cooperative Agreement with National Park Service for Northern Office

Appendix U: Public Input Process for NCNERR Management Plan 2020-2025

# Acronyms and Abbreviations

AOWG: American Oystercatcher Working Group  
APNEP: Albemarle-Pamlico National Estuary Partnership  
BMP: Best Management Practice  
CAMA: Coastal Area Management Act  
C-CAP: NOAA's Coastal Change Analysis Program  
CCVATCH: Climate Change Vulnerability Assessment Tool for Coastal Habitats  
CDMO: Centralized Data Management Office  
CMS: University of North Carolina Wilmington's Center for Marine Science  
CMAST: North Carolina State University's Center for Marine Sciences and Technology  
COE: U.S. Army Corps of Engineers  
CTP: Coastal Training Program  
CZMA: Coastal Zone Management Act  
DCM: North Carolina Division of Coastal Management  
DEQ: North Carolina Department of Environmental Quality  
DMF: North Carolina Division of Marine Fisheries  
DPR: North Carolina Division of Parks and Recreation  
DUML: Duke University Marine Laboratory  
FOR: Friends of the Reserve  
GIS: Geographic Information System  
HUC: Hydrologic Unit Code  
ICW: Atlantic Intracoastal Waterway  
IMS: University of North Carolina's Institute of Marine Sciences  
ISS: International Shorebird Survey  
KEEP: K-12 Estuarine Education Program  
LAC: Local Advisory Committee  
LID: Low Impact Development  
MOU: Memorandum of Understanding  
N.C.: North Carolina  
NCCOS: NOAA's National Centers for Coastal Ocean Science  
NCCR: North Carolina Coastal Reserve  
NCNERR: North Carolina National Estuarine Research Reserve  
NCSSC: North Carolina Sentinel Sites Cooperative  
NERRS: National Estuarine Research Reserve System  
NPS: National Park Service  
NOAA: National Ocean and Atmospheric Administration  
OCM: NOAA's Office for Coastal Management  
ORV: Off-road vehicle  
PAR: Photosynthetically active radiation

RTK: Real-time kinematic  
SEANET: Seabird Ecological Assessment Network  
SET: Surface elevation table  
SLR: Sea level rise  
SSAM 1: Sentinel Site Application Module 1  
SAV: Submerged aquatic vegetation  
SWMP: System-Wide Monitoring Program  
TOTE: Teachers on the Estuary  
UAS: Unmanned aerial system  
UNCW: University of North Carolina Wilmington  
U.S.: United States  
USDA-WS: U.S. Department of Agriculture Wildlife Services Program  
WRC: North Carolina Wildlife Resources Commission

## Acknowledgements

This management plan was produced by the North Carolina National Estuarine Research Reserve staff including:

- Lori Davis, Education Coordinator
- Rebecca Ellin, Reserve Program Manager
- Elise Gilchrist, Communications Specialist (former)
- Paula Gillikin, Central Sites Manager
- Rodney Guajardo, GIS Specialist (former)
- Whitney Jenkins, Coastal Training Program Coordinator
- Kate Jones, Northern Sites Manager (former)
- Brandon Puckett, Research Coordinator
- Hope Sutton, Stewardship Coordinator and Southern Sites Manager
- Byron Toothman, Research Specialist
- Woody Webster, Buckridge Site Manager
- Heather Wells, Research Specialist

The following former staff members also contributed to the management plan: Kate Brogan, Scott Crocker, Marie Davis, and Emily Woodward. The public input process was developed and implemented with the assistance of Ann Weaver and Chris Ellis of NOAA's Office for Coastal Management. Development of the strategic plan was facilitated by Ann Weaver during a strategic planning workshop. Comments on the draft management plan were provided by N.C. Division of Coastal Management staff and by Stephanie Robinson, NOAA's Office for Coastal Management. The local advisory committees for the North Carolina National Estuarine Research Reserve provided input throughout the update process and their time and thoughtful comments are sincerely appreciated. This plan was prepared utilizing NOAA's *Reserve System Management Plan Guidelines and Resources* (2013).

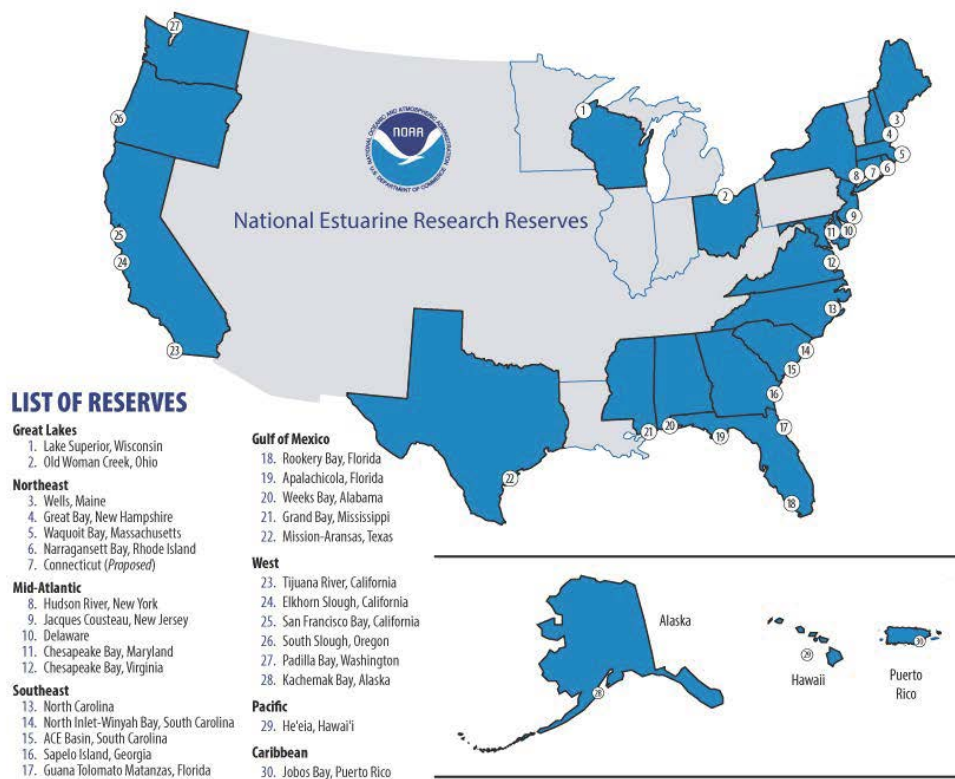
# I. Introduction

## Introduction to the National Estuarine Research Reserve System

The National Estuarine Research Reserve System (NERRS) was created by the Coastal Zone Management Act (CZMA) of 1972, as amended, to augment the National Coastal Zone Management Program, which is dedicated to comprehensive, sustainable management of the nation's coasts.

The Reserve System is a network of protected areas representative of the various biogeographic regions and estuarine types in the United States. Reserves are established for long-term research, education and interpretation to promote informed management of the Nation's estuaries and coastal habitats. (15 C.F.R Part 921.1(a)). The Reserve System currently consists of 29 reserves in 24 states and territories, protecting over one million acres of estuarine lands and waters (Figure 1).

The Reserve System is a partnership program between the National Oceanic and Atmospheric Administration (NOAA) and the coastal states. NOAA provides funding, national guidance and technical assistance. The state partner manages Reserve resources on a daily basis working collaboratively with local and regional partners.



## National Estuarine Research Reserve System Strategic Goals

Estuaries are biologically rich, economically valuable, and highly vulnerable ecosystems. The vision and mission of the Reserve System reflect the importance of these systems within our communities.

**Vision:** Resilient estuaries and coastal watersheds where human and natural communities thrive.

**Mission:** To practice and promote stewardship of coasts and estuaries through innovative research, education, and training using a place-based system of protected areas.

The National Estuarine Research Reserve System program goals, per Federal regulations 15 C.F.R. Part 921.1(b), include the following:

1. Ensure a stable environment for research through long-term protection of National Estuarine Research Reserve resources;
2. Address coastal management issues identified as significant through coordinated estuarine research within the system;
3. Enhance public awareness and understanding of estuarine areas and provide suitable opportunities for public education and interpretation;
4. Promote Federal, state, public and private use of one or more Reserves within the System when such entities conduct estuarine research; and
5. Conduct and coordinate estuarine research within the system, gathering and making available information necessary for improved understanding and management of estuarine areas.

NOAA and the states work together to create a dynamic five-year reserve system strategic plan to meet these program goals and NOAA's mission of science, service, and stewardship. The *2017-2022 Reserve System Strategic Plan* focuses reserve core strengths of research, education, and training on three core issues: environmental change, water quality and quantity, and habitat protection and restoration. The Reserve System's strategic plan goals are as follows:

1. **Protecting Places:** Enhance and inspire stewardship, protection, and management of estuaries and their watersheds in coastal communities through place-based approaches.
2. **Applying Science:** Improve the scientific understanding of estuaries and their watersheds through the development and application of reserve research, data, and tools.
3. **Educating Communities:** Advance environmental appreciation and scientific literacy, allowing for science-based decisions that positively affect estuaries, watersheds, and coastal communities.

## Biogeographic Regions and Boundaries of the National Estuarine Research Reserve System

NOAA has identified eleven distinct biogeographic regions and 29 subregions in the United States, each of which contains several types of estuarine ecosystems (15 C.F.R. Part 921, Appendix I and II; see Appendix A). When complete, the Reserve System will contain examples of estuarine hydrologic and biological types characteristic of each biogeographic region. As of 2017, the Reserve System includes 29 reserves and one state in the process of designating a reserve.

Each reserve boundary will vary depending on the nature of the ecosystem. Boundaries must include an adequate portion of the key land and water areas of the natural system to approximate an ecological unit and to ensure effective conservation. Reserve boundaries encompass areas for which adequate state control has been or will be established by the managing entity over human activities occurring within the reserve. Reserve boundaries include a "core" area of key land and water encompassing resources representative of the total ecosystem, which if compromised could endanger the research objectives of the reserve, as well as a "buffer" area designed to protect the core area and provide additional protection for estuarine-dependent species, including those that are rare or endangered. Buffer areas may also include areas necessary for facilities required for research and interpretation. Additionally, buffer areas are identified to accommodate a shift of

the core area as a result of biological, ecological, or geomorphological change that could be reasonably expected to occur. (15 C.F.R. Part 921.11 (c)(3))

## National Estuarine Research Reserve Administrative Framework

The process for federal designation of a National Estuarine Research Reserve has many steps and involves many individuals and organizations. While each reserve is a partnership program between NOAA and a coastal state, there are many entities that collaborate to support designation of a reserve. Other partners include federal and state agencies, non-profit groups, universities and members of the local community. For more information on the designation process see [coast.noaa.gov/nerrs](https://coast.noaa.gov/nerrs).

Upon designation, the reserve implements the approved management plan and is eligible for NOAA financial assistance on a cost-share basis with the state. Management plans provide a vision and framework to guide reserve activities during a five-year period and enable the reserves and NOAA to track progress and realize opportunities for growth. Each management plan contains the reserve goals, objectives, and strategies supported by programs focused on research and monitoring, education and outreach, training, and stewardship. They also outline administration, public access, land acquisition, and facility plans and needs, as well as restoration and resource manipulation plans, if applicable.

Reserves are increasingly confronted with complex questions regarding new uses in or near reserves that may or may not be compatible with the reserve system's mission. A thoughtful and comprehensive management plan provides a foundation for addressing these challenges to protect and manage reserve resources wisely and ensure that the public and coastal decision makers value and protect coastal resources.

NOAA administers the Reserve System and establishes standards for designating and operating reserves, provides support for reserve operations and system-wide programming, undertakes projects that benefit the Reserve System, and integrates information from individual reserves and programs to support decision-making at the national level. Additionally, NOAA periodically evaluates reserves for compliance with federal requirements and with the individual reserve's federally approved management plan, as mandated under Section 312 of the Coastal Zone Management Act (15 C.F.R. Part 921.40, Appendix B).

NOAA currently provides leadership and support for three system-wide programs including the System-Wide Monitoring Program, the K-12 Estuarine Education Program (KEEP), and the Coastal Training Program (CTP), as well as a national program to support collaborative research in the reserve system. NOAA also provides support for initiatives focused on the reserve system's priorities.

# Introduction to the North Carolina National Estuarine Research Reserve

## Establishment of the Reserve and State Management Framework

The North Carolina General Assembly passed the Coastal Area Management Act (CAMA) in 1974 in response to the Federal CZMA. As the regulatory and planning programs of CAMA were implemented by the now-North Carolina Department of Environmental Quality's (DEQ) Division of Coastal Management (DCM) in the late 1970s, it became apparent that an effective, comprehensive coastal management program must include a land acquisition program. CAMA was amended to include the beach access program in 1981. In 1982 North Carolina received its first federal award to establish a multi-site National Estuarine Research Reserve in the state. Four properties were selected to become sites within the North Carolina National Estuarine Research Reserve (NCNERR) and together, they protect approximately 10,500 acres of coastal and estuarine habitat from the northern, central, and southern regions of coastal North Carolina, covering two biogeographic regions:

1. The 965-acre Currituck Banks Reserve located in Currituck County just north of the village of Corolla at the end of N.C. 12;
2. The 2,315-acre Rachel Carson Reserve located in Carteret County between Beaufort, Harkers Island, and the Cape Lookout National Seashore;
3. The 5,653-acre Masonboro Island Reserve, an undeveloped barrier island, situated in New Hanover County between the towns of Wrightsville Beach and Carolina Beach; and
4. The 1,635-acre Zeke's Island Reserve, encompassing tracts in both New Hanover and Brunswick counties, near Fort Fisher and south of Kure Beach.

The NCNERR is a federal-state partnership between NOAA and DCM (Appendix D). Three of the sites were designated in 1985 (Currituck Banks, Rachel Carson, and Zeke's Island Reserves) and Masonboro Island Reserve was designated in 1991. The four Reserve sites are owned in fee simple by the State of North Carolina. Management of the sites is delegated by the N.C. Department of Administration to DCM.

The NCNERR's success in protecting coastal and estuarine habitats for research and education inspired the State to protect additional coastal and estuarine habitats thereby creating the North Carolina Coastal Reserve (NCCR), which was incorporated into CAMA by amendment in 1989 (G.S. 113A-129.1-.3; Article 7; Appendix E). The statute establishes the basic Coastal Reserve purpose:

*Important public purposes will be served by the preservation of certain areas in an undeveloped state. Such areas would thereafter be available for research, education, and other consistent public uses. These areas would also continue to contribute perpetually to the natural productivity and biological, economic, and aesthetic values of North Carolina's coastal area [G.S. 113A-129.1(b)].*

This purpose is further articulated in G.S. 113A-129.2-.3, providing additional detail regarding the mechanics of the Coastal Reserve and its coordination with the NERRS and North Carolina Natural Heritage Program. The CAMA requires to the extent feasible, that the NCCR be carried out in coordination with the NERRS and that lands and waters within the NCCR be dedicated as State Nature Preserves pursuant to the Nature Preserves Act (G.S. 143B-135.250-270).

The DEQ promulgated rules in 1986 for the Coastal Reserve within the North Carolina Administrative Code (15A NCAC 70). These rules were established to further define the purpose, responsibilities, functions, components, and use requirements for the Reserve and its sites (Appendix F). 15A NCAC 070.0105 includes the four sites of



the NCNERR in the NCCR, accomplishing the coordination with the NERRS articulated in CAMA and further ensuring that implementation of the NCNERR is consistent with the Federal NERRS regulations.

The Coastal Reserve includes the four NCNERR sites (Currituck Banks, Rachel Carson, Masonboro Island, and Zeke's Island) and six state sites: Kitty Hawk Woods (Dare County), Buxton Woods (Dare County), Buckridge (Tyrrell and Hyde Counties), Permuda Island (Onslow County), Bald Head Woods (Brunswick County), and Bird Island (Brunswick County) (Figure 2). The sites provide essential habitat for wildlife; offer educational opportunities for students, teachers and the public; serve as research laboratories for scientists; and provide public enjoyment.

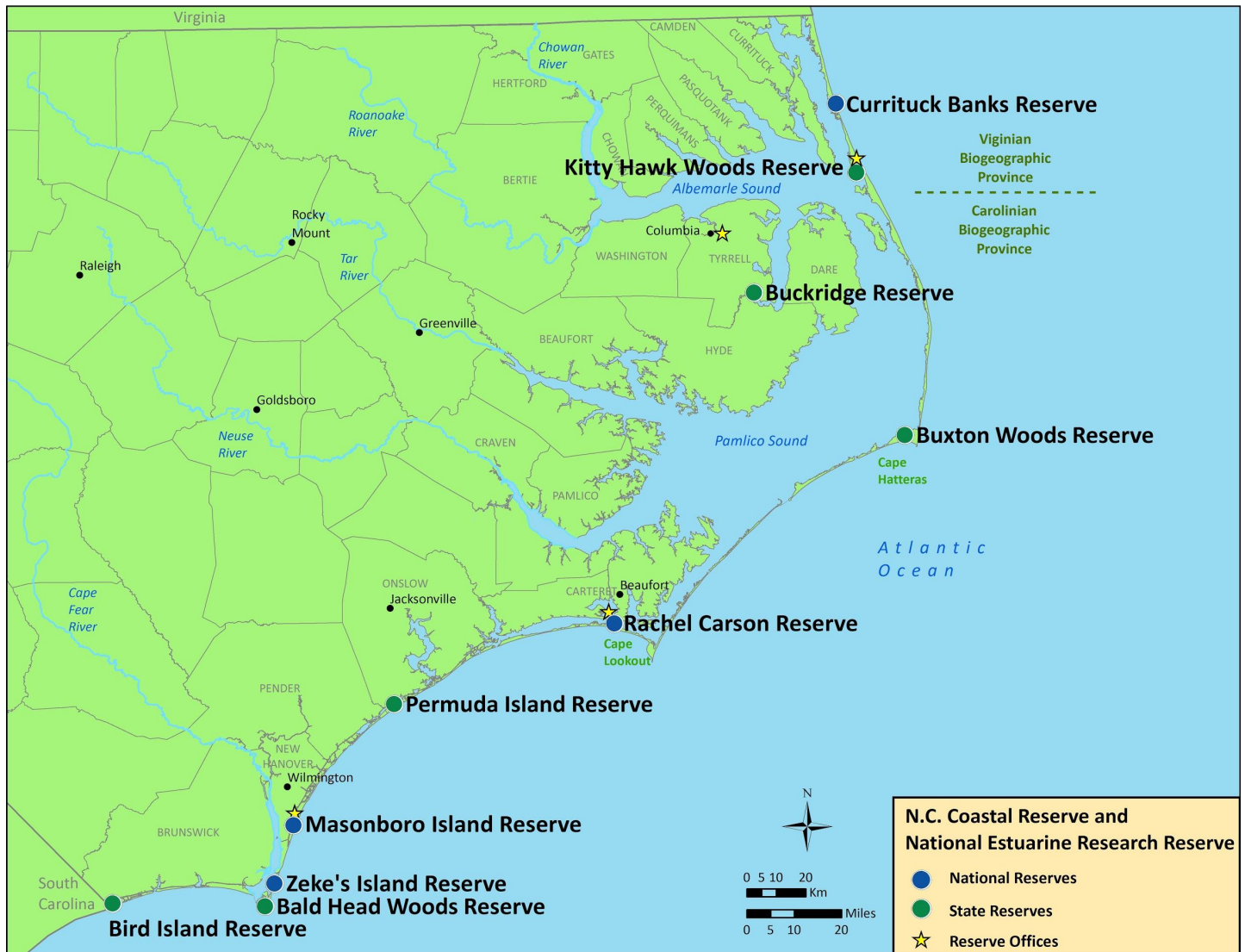


Figure 2. North Carolina National Estuarine Research Reserve Sites Map

The NCNERR sites are also dedicated as State Nature Preserves, which are limited use areas that protect outstanding natural resources; this complementary designation accomplishes the coordination with the Nature Preserves Act articulated in CAMA. The DCM has the lead management responsibility for these State Nature Preserves and works with the North Carolina Natural Heritage Program to manage them in accordance with Letters of Allocation (Appendix H), and Coastal Reserve (Appendix F) and Natural Heritage Program rules

(07 13H, Appendix I). Some NCNERR sites are also subject to county and municipal zoning designations and ordinances (Appendix J).

Refer to the Administration Plan for more information about the administrative framework of the Reserve. Additional information about Reserve management authority and stewardship policies is located in the Stewardship Program chapter. More detailed descriptions of the sites are provided in the Site Descriptions at the end of this chapter.

## Programs

The NCNERR accomplishes its authorizing state and Federal legislation (CAMA and CZMA, respectively) and its Strategic Plan, outlined in the following section, through the integrated work of its four programs. The programs utilize the four sites of the NCNERR to conduct diverse activities, promoting site-based management and program implementation of the Reserve.

### **Education Program**

The education program offers activities for K-12 students, teachers and the general public. Programs include public and school field trips, summer camps, professional training opportunities for teachers, and outreach events. These activities are designed to enhance public awareness of the importance of coastal and estuarine ecosystems and inspire protection of these ecosystems through hands-on, interactive experiences.

### **Coastal Training Program**

The Coastal Training Program promotes informed decisions regarding coastal resources by providing professionals with science-based training opportunities. Local officials, realtors, state agency staff, resource managers, non-profit organizations and others benefit from access to new scientific research and training on a variety of coastal topics presented by local experts.

### **Research and Monitoring Program**

The research program conducts, promotes and facilitates research and monitoring at Reserve sites. Reserve research is focused on ecosystem dynamics, coastal hazards resilience and human influences on estuarine systems. The System-Wide Monitoring Program (SWMP) provides long-term data on water quality, weather, biological communities, habitat and land-use and land-cover characteristics of coastal and estuarine ecosystems for the purpose of informing coastal management.

### **Stewardship Program**

The stewardship program is dedicated to protecting and restoring the natural integrity of Reserve sites to ensure suitable environments for research and education. Stewardship programs integrate science, community input and volunteer monitoring efforts to protect and restore coastal and estuarine species and habitats of environmental, economic and recreational value to North Carolina.

# North Carolina National Estuarine Research Reserve Strategic Plan

## Reserve Vision

Healthy coastal watersheds and estuaries support thriving ecosystems and human communities

## Reserve Mission

To practice and promote informed management and appreciation of North Carolina's coastal and estuarine ecosystems and provide protected sites for research, education, and stewardship

## Goals, Objectives and Actions

### Goal 1: Education and training inspire target audiences to protect coastal and estuarine ecosystems

#### Objectives:

- 1.1 Two hundred fifty educators receive information on North Carolina's coastal and estuarine ecosystems and are able to apply curricula within their instruction.**
  - Action 1:* Conduct hands-on and field-based educator workshops, including Coastal Explorations and Teachers on the Estuary (TOTE).
  - Action 2:* Update workshops and curricula based on current techniques and topics identified through the 2014 needs assessment as well as future surveys.
  - Action 3:* Incorporate Reserve research and stewardship activities and monitoring data into workshops and curricula.
  - Action 4:* Engage educators through partner-hosted education programs and events.
  - Action 5:* Maintain and enhance partnerships for program implementation and seek input from the NCNERR education advisory committee.
  
- 1.2 Five thousand students receive information on North Carolina's coastal and estuarine ecosystems and are able to describe an estuary and its benefits.**
  - Action 1:* Conduct educational field trips for K-College students, focusing each field trip on the grade's standards.
  - Action 2:* Work with partners to offer the Masonboro Island Explorer Program.
  - Action 3:* Present coastal and estuarine concepts and curricular activities to students through classroom visits.
  - Action 4:* Conduct summer programs for students and incorporate new curricular activities.
  
- 1.3 N.C. citizens and visitors understand the value of coastal and estuarine ecosystems and how the NCNERR protects these resources.**
  - Action 1:* Conduct public outreach programs at Reserve sites.
  - Action 2:* Enhance partnerships with government agencies delivering public programming at Reserve sites.
  - Action 3:* Participate in community events such as Earth Day festivals and National Estuaries Day.
  - Action 4:* Encourage program participants to make a commitment to protect estuaries.
  - Action 5:* Recruit and train volunteers to support education activities.
  
- 1.4 Annually, 90% of participants state that they intend to apply the science-based knowledge and skills relevant to coastal management gained through CTP activities.**

*Action 1:* Coordinate core trainings for decision-makers in collaboration with program partners.  
*Action 2:* Coordinate new training events in response to the 2014 needs assessment and emerging policy issues in collaboration with program partners.  
*Action 3:* Incorporate coastal and estuarine science into trainings.

**1.5 Annually, at least two partners will receive technical assistance from the CTP to address mutual priorities relative to NCNERR topical areas.**

*Action 1:* Establish collaborative relationships with local communities within Reserve watersheds and determine communities' technical assistance needs.

*Action 2:* Connect with existing or new partners to address mutual priorities relative to NCNERR topical areas.

*Action 3:* Provide technical assistance to local communities and partners to address needs relative to NCNERR priorities, applying for external funding as need and available.

**Goal 2: Research and monitoring advance understanding of coastal and estuarine ecosystems and inform coastal management.**

**Objectives:**

**2.1 Research and monitoring is conducted within Reserve sites and associated watersheds.**

*Action 1:* Prioritize research on coastal management topics annually through interactions with researchers, coastal decision-makers, and Reserve staff.

*Action 2:* Conduct research that addresses research priorities and NCNERR Strategic Plan Topical Areas.

*Action 3:* Continue implementation of the NERRS SWMP to assess change in abiotic and biotic indicators and habitat distribution.

*Action 4:* Explore opportunities to expand abiotic and biotic components of SWMP monitoring to additional Reserve sites.

*Action 5:* Continue implementing the Sentinel Site Application Modules as resources are available to detect and understand the effects of sea level change on estuaries.

*Action 6:* Analyze and synthesize Reserve research and monitoring data to evaluate trends and patterns of local, regional, and national significance.

**2.2 Research and monitoring datasets, results, and products are communicated to target audiences (e.g., coastal decision-makers, research community, Reserve program participants) to address relevant coastal and estuarine topics.**

*Action 1:* Describe the Reserve's research and monitoring datasets, results and products to coastal decision-makers and other end users through 10 or more forums annually.

*Action 2:* Provide high-quality data that is accessible by all interested parties through the NERRS' Centralized Data Management Office's website.

*Action 3:* Highlight research and monitoring projects on the Reserve's website.

*Action 4:* Collaborate with education and training staff to package and integrate research and monitoring data into education and training programs.

**2.3 Reserve sites are promoted as place-based research platforms and Reserve's long-term datasets are promoted as a research tool.**

*Action 1:* Facilitate, promote, and participate in research conducted at Reserve sites, particularly research that supports the Reserve's mission and informs coastal management.

*Action 2:* Review 12 or more research permit applications from external researchers annually, evaluate the percentage of applicants using the Reserve's long-term datasets for research, and maintain the NCNERR portion of the NERRS' research database.

*Action 3:* Support and promote the Coastal Research Fellowship in collaboration with N.C. Sea Grant to provide opportunities for graduate students to conduct research within Reserve boundaries.

#### **2.4 Research partnerships are enhanced through collaboration with the Reserve research program.**

*Action 1:* Provide advisory services to research community by serving on at least one graduate student committee and at least two science committees annually.

*Action 2:* Develop at least 2 collaborative research proposals annually seeking external funds to support Reserve research priorities.

### **Goal 3: Stewardship of protected sites contributes to the study and appreciation of coastal and estuarine ecosystems.**

#### **Objectives:**

#### **3.1 Coastal and estuarine ecosystems are managed and protected.**

*Action 1:* Monitor general site condition at least monthly.

*Action 2:* Respond to issues on sites, coordinating with law enforcement, state and federal agencies, and partner organizations.

*Action 3:* Manage species of interest by conducting survey and monitoring activities, protecting critical habitat areas and implementing management actions to address concerns and support state, federal and regional recommendations or initiatives.

*Action 4:* Manage, enhance and restore habitats by implementing activities to support the natural integrity of sites, working with partners and contributing to state and regional initiatives.

*Action 5:* Manage invasive, non-native and feral species by conducting survey, monitoring and treatment activities on sites and in coordination with partners as appropriate.

*Action 6:* Support efforts to assess and update rules and policies to respond to site conditions and ensure the Reserve's mission is fulfilled and local, state and federal laws are upheld.

*Action 7:* Document and maintain natural history records by developing a centralized online database, populating it with existing geographic and photographic species records, and continuing to document observances on sites.

*Action 8:* Enhance partnerships with natural resource management agencies and organizations by providing advisory services and developing collaborative projects that support protection of ecosystems.

#### **3.2 Access is accommodated for site uses that maintain protection of natural resources and are compatible with research and education activities.**

*Action 1:* Provide for public access to sites by installing and maintaining structures, signage, and trails to guide and inform visitors.

*Action 2:* Work with local partner agencies and governments to support efforts to provide access facilities for local communities to engage in nature-based recreational use of the sites.

*Action 3:* Provide information to specific user groups to promote safe and appropriate use of the sites while preserving natural integrity and minimizing impacts by providing information about site resources and guidance for minimizing impacts during use of sites.

*Action 4:* Inspire current and potential site users to appreciate and engage in the stewardship of estuarine and coastal ecosystems by providing opportunities for active participation in Reserve activities on the sites.

*Action 5:* Engage researchers, educators, and commercial operators as active participants in stewardship of the sites by encouraging them to provide information about site observances and their use of the sites.

*Action 6:* Assess and characterize use of the sites to inform balanced management between access and resource protection and to reduce potential conflicts between user groups by monitoring uses, engaging user groups, and implementing management actions.

### **3.3 Trained volunteers contribute to and benefit from supporting stewardship activities.**

*Action 1:* Recruit volunteers to support stewardship activities by engaging students, community members, and civic groups and utilize volunteers to accomplish and enhance stewardship activities.

*Action 2:* Advance volunteers' skills and knowledge of stewardship of coastal and estuarine natural resources by providing mentoring, training, and hands-on field experiences.

*Action 3:* Provide a safety briefing at each volunteer training or activity.

*Action 4:* Facilitate management of volunteers to support Reserve programs by maintaining effective tracking and communication tools and providing current volunteer resources and materials.

### **3.4 Boundary expansion and acquisition opportunities are explored to protect Reserve resources.**

*Action 1:* Evaluate acquisition of inholding and adjacent properties from willing sellers to expand boundaries to parcels that meet NERRS definitions for core and buffer areas as appropriate.

*Action 2:* Maintain and enhance relationships with adjacent and inholding property owners.

*Action 3:* Explore opportunities for assessing future acquisitions based on prioritization of habitat protection and ecosystem resilience needs.

## **Goal 4: The NCNERR is recognized as a leader in coastal and estuarine ecosystem research, training, education, and stewardship through effective administration and communication strategies.**

### **Objectives:**

#### **4.1 Rules and policies assist in fulfilling the Reserve's mission and local, state, and federal laws.**

*Action 1:* Evaluate and update rules through the Rules Review Process.

*Action 2:* Update policies as needed based on program and site conditions.

*Action 3:* Inform rule and policy updates with program and site assessment information.

#### **4.2 Reserve core partnerships are enhanced.**

*Action 1:* Strengthen relationship with OCM through annual cooperative agreements and performance reports, and by addressing federal evaluation recommendations, participating in national meetings and contributing to system-wide initiatives.

*Action 2:* Strengthen relationship with DCM by providing technical expertise on education, training, research, and stewardship, and collaborating on mutually beneficial activities and topics.

*Action 3:* Strengthen relationship with UNCW and NCCOS through regular communication with partner administrations, finalization and implementation of memoranda of understanding, participation in facility committees, and collaboration on mutually beneficial activities.

*Action 4:* Maintain and strengthen education, training, research, and stewardship activities through formal and informal partnerships.

#### **4.3 Reserve operations support the implementation of the mission.**

*Action 1:* Utilize a collaborative decision-making process and effective internal communication mechanisms to provide direction for the Reserve, foster understanding regarding decision-making and ensure that programs are appropriately supported.

*Action 2:* Ensure the Reserve's organizational structure supports staff and programs, including addressing staffing needs as resources are available.

*Action 3:* Utilize appropriate databases and performance measures to track and evaluate program achievement, natural resources and site use.

*Action 4:* Maintain and enhance file and data storage and sharing methods and infrastructure to meet current and future needs.

*Action 5:* Practice excellent workplace safety for staff, volunteers and visitors through effective procedures and appropriate equipment, supplies, and signage.

*Action 6:* Demonstrate sustainable and best management practices through use of appropriate supplies, materials and methods.

*Action 7:* Strengthen community and partner involvement in Reserve programs through local advisory committees (LAC).

*Action 8:* Leverage state and federal investments in the Reserve through internal and external funding opportunities to address needs and advance Reserve initiatives.

#### **4.4 Staff are recognized as valued experts in their fields.**

*Action 1:* Provide professional development opportunities annually to enhance and expand staff skills through appropriate means such as trainings and attendance at professional meetings.

*Action 2:* Encourage staff participation in local, state, regional and national committees and workgroups.

*Action 3:* Encourage staff to provide technical assistance to target audiences.

*Action 4:* Continue to promote Reserve programs through presenting at conferences, conducting public field trips, participating in partner events, and hosting volunteer activities.

*Action 5:* Organize and host a symposium to deliver NCNERR program highlights to a variety of target audiences.

*Action 6:* Provide students with skills to advance NCNERR programs and to inspire stewardship of coastal and estuarine ecosystems through a structured mentoring program.

#### **4.5 Reserve communications are enhanced to increase audience engagement and program visibility and share important information.**

*Action 1:* Brand the Reserve through consistent messaging and product format.

*Action 2:* Develop messages and products that highlight site research and relevant coastal and estuarine topics.

*Action 3:* Share Reserve accomplishments, upcoming activities, publications, data and resources on relevant coastal and estuarine topics to target audiences through the Reserve newsletter, website and social media.

*Action 4:* Share rules and policies that encourage safety and promote responsible use of sites by visitors.

*Action 5:* Increase Reserve presence in local media by connecting with reporters to share Reserve accomplishments, program information and opportunities.

*Action 6:* Enhance engagement and improve Reserve online communication by incorporating more visuals, creating infographics and exploring additional digital media.

*Action 7:* Use online tools to evaluate audience engagement.

## NCNERR Topical Areas

To strengthen alignment of NCNERR programs and activities with NERRS Strategic Goals and core issue areas, and address stakeholder input, the NCNERR selected three topical areas of national, regional, state, and local importance: water quality, coastal and estuarine protection, and coastal hazards resilience. These areas were informed by current work and input from Reserve staff, public and local advisory committee meetings, partner surveys, and education and training needs assessments. There are a number of overarching threats and stressors that impact all sites of NCNERR such as invasive species, water quality issues, increased visitor use and sea level rise and storms. In addition to these overarching issues, individual Reserve sites face specific local challenges, including feral species, marine debris and shoreline change and sedimentation. By focusing on the three topical areas, many of these threats and stressors will be addressed and mitigated through the work of NCNERR programs. The topical areas will serve as focus and investment for the NCNERR Strategic Plan and will be addressed through a strategic and coordinated process. The NCNERR is uniquely positioned to address these topical areas using an integrated approach via its education, training, research, and stewardship programs and network of protected sites. Objectives and actions are outlined for each topical area to build on the current strengths of the NCNERR, address NCNERR needs, and advance work in the topical areas across geographic scales. Education, training, research, and stewardship program objectives and activities are cross-referenced where appropriate.

### Water Quality

Maintaining and improving water quality at the NCNERR sites begins with understanding the present condition of our waters. The Reserve is uniquely positioned to access and translate the best available data on the condition of water quality by following NERRS SWMP protocols and using the network of water quality monitoring stations at Reserve sites. These monitoring data can be used by scientists, educators, managers, and commercial and recreational users for a variety of purposes. Additionally, the Reserve's ability to couple long-term monitoring data with management practices on Reserve sites and in adjacent coastal watersheds provides an opportunity to study the effectiveness of different management practices. The Reserve will integrate relevant research into education and training efforts targeted to a wide range of audiences including the general public, students, and key decision-makers and will explore opportunities for mutually beneficial partnerships with entities that most directly influence water quality.

#### Objectives:

##### **T1.1 Increase knowledge of short and long-term water quality trends using data collected through SWMP and other water quality monitoring methods.**

*Action 1:* Research staff continues SWMP monitoring and explores opportunities to expand SWMP monitoring.

*Action 2:* Research staff helps to advance Reserve staff understanding of water quality concepts and the utility of SWMP and water quality data through professional sharing opportunities.

*Action 3:* Research staff and partners analyze and synthesize SWMP data to identify locally, regionally, and nationally significant trends and patterns.



*Action 4:* Research staff networks with existing partners and forges new partnerships to integrate SWMP data into local and state-wide water quality monitoring programs.

**T1.2 Integrate water quality concepts and Reserve water quality research into Reserve programs and products to improve understanding and awareness.**

*Action 1:* Education and training staff works with research staff to incorporate water quality concepts and SWMP and water quality data into curricular activities, workshops for professionals, and other education programs.

*Action 2:* Research staff collaborates with other Reserve staff to develop communications products designed to increase awareness of water quality concepts, the Reserve's role in monitoring water quality and available data.

*Action 3:* Reserve staff engages participants in field-based stewardship activities that promote the importance of water quality and its protection.

**T1.3 Improve water quality in Reserve site watersheds.**

*Action 1:* Reserve staff collaborate with partners on projects that promote stormwater management, habitat restoration, living shorelines and low impact development.

*Action 2:* CTP staff delivers trainings and technical assistance on water quality best management practices.

*Action 3:* Reserve staff incorporate watershed concepts and impacts of human choices into program activities.

**Coastal and Estuarine Ecosystem Protection**

North Carolina has 2.2 million acres of biologically rich coastal and estuarine ecosystems that function as nurseries for commercially important fish and shellfish and offer protection for human communities from stormwater runoff, storm surge, and flooding by buffering wave energy and filtering pollutants. Because North Carolina's shallow sounds, rivers and creeks comprise one of the largest estuarine systems in the United States, it's important to monitor stressors affecting the health of these systems. Sea level rise (SLR), invasive species, and coastal development are just a few of the threats that can result in loss and alterations to habitat and ecosystem function. The NCNERR is well suited to address these stressors through mapping and monitoring habitat change and developing, testing, and implementing methods for coastal and estuarine ecosystem protection. Reserve research and monitoring methods, along with best management practices that focus on protecting these ecosystems, can be shared through the Reserve's coastal training and community education programs and volunteer opportunities.

**Objectives:**

**T2.1 Improve understanding of Reserve ecosystems, including the ecosystem services they provide, the threats they face, and how to best protect them.**

*Action 1:* Research and stewardship staff generate baseline data on Reserve ecosystems and potential stressors and document change through habitat mapping, monitoring programs, and natural history records.

*Action 2:* Research staff communicates Reserve research needs relevant to quantifying estuarine ecosystem services to partners and research community and works with them to quantify estuarine ecosystem services and how services are impacted by stressors.

*Action 3:* Research and stewardship staff collaborate to design studies that address ecosystem protection and inform restoration and management projects.

*Action 4:* Reserve staff work with organizations involved in landscape-scale initiatives to further the protection and understanding of coastal and estuarine ecosystems.

## **T2.2 Inform target audiences about the importance of protecting coastal and estuarine ecosystems to inspire protection.**

*Action 1:* Education staff collaborates with research and stewardship staff to inspire K-College audiences to appreciate and protect coastal and estuarine ecosystems through program offerings such as field trips, classroom visits and educational programs and materials.

*Action 2:* Reserve staff participates in efforts to educate the general public and site users by providing educational materials through the Reserve website, public presentations and events and interpretive signage.

*Action 3:* Stewardship staff engages community volunteers in species monitoring, research and protection projects, such as marine debris removal, habitat mapping, marsh grass planting and other activities.

*Action 4:* Training and education staff provide teachers and professionals with training on issues relevant to ecosystem protection such as low impact development, living shorelines, and coastal wetlands.

*Action 5:* Training and stewardship staff collaborate on training opportunities for the natural resource community to share information and tools to improve management of coastal and estuarine ecosystems.

## **Coastal Hazards Resilience**

The natural geography and topography of North Carolina's coastline make it vulnerable to coastal hazards, such as flooding, coastal storms, shoreline erosion, and SLR. Assessing the vulnerability of coastal and estuarine ecosystems at Reserve sites is accomplished through existing monitoring programs like SWMP, natural species surveys, habitat mapping, and elevation data. The NCNERR's ability to monitor and characterize these processes and changes is increasingly important when it comes to understanding and planning for coastal hazards to our ecosystems and coastal communities. The Reserve is equipped to improve the knowledge of coastal communities about the necessity of establishing long-term resilience through education, training, research, and stewardship activities that promote monitoring programs and the importance of natural infrastructure for coastal resilience.

### **Objectives:**

#### **T3.1 Assess vulnerability of Reserve natural resources to coastal hazards and use results to inform management decisions.**

*Action 1:* Research and stewardship staff continue to implement SWMP, sentinel site and natural resource monitoring to understand vulnerability of species, habitats and/or geographic areas.

*Action 2:* Reserve staff and a collaborative team of land managers, researchers, and other relevant stakeholders identify and prioritize Reserve natural resources for vulnerability assessments.

*Action 3:* Reserve staff plans and implements strategies to improve resilience based on vulnerability assessments as resources are available.

#### **T3.2 Increase understanding and communicate knowledge of the importance of natural infrastructure (e.g., oyster reefs, marsh, living shorelines) to coastal resilience.**

*Action 1:* Research staff continues to conduct and explore opportunities to expand the Sentinel Sites for Sea Level Rise and Inundation application module of SWMP to assess the resilience of marshes to SLR.

*Action 2:* Research staff continues working with partners to evaluate the performance of living shorelines over time and during storms, and assess the impact of shoreline hardening on marshes.

*Action 3:* Reserve staff uses vulnerability assessments and resilience strategies to educate communities and coastal decision-makers on what coastal hazards are and the importance of natural infrastructure for coastal resilience through educational materials, research presentations, training events and hands-on stewardship activities.

*Action 4:* Training staff delivers training on natural infrastructure including living shorelines and coastal wetlands.

*Action 5:* Training staff assists coastal communities to implement actions that increase their resilience to coastal hazards through technical assistance.

### **T3.3 Increase understanding of sea level rise implications and resilience opportunities for Reserve sites and coastal and estuarine ecosystems by participating in local, regional, and state initiatives.**

*Action 1:* Reserve staff advance the work of the NCSSC through participation in its Core Management Team and program activities.

*Action 2:* Reserve staff support DCM and DEQ initiatives to address sea level monitoring, resilience planning and public engagement.

## **Environmental Setting**

North Carolina lies midway along the United States (U.S.) eastern seaboard. The total area of the State is 52,669 square miles, of which 48,843 square miles are land and 3,826 square miles are water (State Library of North Carolina 2008). The state is divided into three distinct geographic regions (the Coastal Plain, the Piedmont, and the Mountains) and two unique biogeographical provinces (the Virginian and Carolinian).

North Carolina's coastal plain extends out from the east coast of the United States into the Atlantic Ocean and the Gulf Stream. The land and water areas of the coastal plain comprise nearly half the area of the State. The coastline is further subdivided into three distinct regions (Northern, Central and Southern) based on geomorphological and ecological features. Each region has a unique geologic framework that results in distinctive types of barrier islands, inlets, and estuaries influenced by different wave and tidal processes (Pilkey et al. 1998). The underlying geology leads to distinguishing coastal habitat types with different biological and anthropogenic influences. The NCNERR was established as a multi-site Reserve to include sites in both the Virginian and Carolinian biogeographic region as well as the three regions of the coastal plain. As a consequence, the Reserve is made up of four geographically disparate sites consisting of unique representative coastal and estuarine ecosystems.

North Carolina's 2.2 million acres of estuarine waters make it one of the largest estuarine systems in the United States. The North Carolina coast includes over 10,500 miles of estuarine shoreline, with a wide range of habitats. Estuaries and the lands surrounding them are places of transition from land to sea, and from fresh to saltwater. Estuarine environments are influenced by the tides yet are protected from the full force of ocean waves by barrier islands, reefs, or sand formations on the seaward boundary. Estuaries are among the most productive environments on earth and contain many different habitat types.

Coastal and estuarine ecosystems are subject to hazards that are unique to their position in the landscape. North Carolina's geography makes it prone to strikes by tropical and coastal storm systems. Coastal storms bring tremendous amounts of wind and rain to the coastal region and are capable of causing significant shoreline erosion and flooding. From 1851 to 2014, North Carolina had more direct hurricane landfalls (48 hurricanes) than any other state on the east coast, except for Florida (141 hurricanes) (N.C. Climate Office). These impacts are of consequence coast-wide as well as for the four NCNERR sites which are coastal barriers or estuarine islands located at the interface between the ocean and land. Increasing storm intensity and frequency will cause degradation of water quality and coastal and estuarine ecosystems caused by flooding, erosion, and runoff (Global Climate Change Impacts in the United States 2009). Sea level rise is also occurring along the coast. According to the N.C. Sea Level Rise Assessment Report, if existing trends continue for the next 30 years, sea level will be expected to rise between approximately 2 and 6 inches across the North Carolina coast, with the highest sea levels expected in Dare County in the northeast and the lowest along New Hanover and Brunswick counties to the south (2015 N.C. Sea Level Rise Assessment Report). Higher sea levels may lead to loss of marsh and other estuarine habitats and enhance shoreline erosion at Reserve sites.

In addition to having impacts on coastal and estuarine ecosystems, more frequent and severe flooding, storm events, and rising water levels can also affect North Carolina's coastal economy in several ways. Tourism and real estate are at risk to flooding and storms (N.C. Coastal Habitat Protection Plan 2015). Tourism and recreation are two industries that fuel the economy in North Carolina. In 2012 the GDP for tourism and recreation industries was over 1 billion dollars, over half of the total GDP for all ocean industries in North Carolina ([NOAA Digital Coast 2012](#)). Many residents along the coast live in homes located within the FEMA floodplain and are at risk of flooding. Within the four counties in which Reserve sites are located, the percentage of the total population living in a floodplain are as follows: 52% in Currituck County, 33% in Carteret County, 18% in New Hanover County, and 25% in Brunswick County ([NOAA Digital Coast 2012](#)). Because of the risks associated with coastal hazards, educating local communities about coastal resilience and resilient infrastructure is increasingly important.

## Reserve Site Descriptions

The diverse range of habitats in North Carolina noted above make it an ideal location for a National Estuarine Research Reserve. The multi-site NCNERR, through its Currituck Banks, Rachel Carson, Masonboro Island and Zeke's Island Reserves, represents and protects a broad range of coastal and estuarine ecosystem diversity present in the State.

There are a variety of unique characteristics that are taken into account in the management of and implementation of programs at the four NCNERR sites. The following site descriptions explain the history, local management, location, and social attributes that are unique to each of the four NCNERR sites. The physical and environmental characteristics specific to each Reserve site, including geography, geology, hydrology, biological resources, climate, weather, and key habitat and species, are also defined to convey both the similarities and differences between the four sites. Understanding the existing site conditions and anthropogenic and environmental stressors is imperative to the management and support of each site's natural resources in adapting to changing conditions. Site-specific threats and stressors are addressed in each site description, along with a brief statement explaining how these threats impact the site. Threats and stressors that are common to all sites include water quality, sea level rise and storms, invasive species, and visitor use.

Reserve boundaries encompass two areas, core and buffer, which are also described and depicted for each site in the descriptions below. Core and buffer areas are established to ensure adequate control by the

managing entities over human activities occurring within all areas of the Reserve boundary; definitions for core and buffer areas are provided in the NERRS regulations and are discussed previously in the National Estuarine Research Reserve Administrative Framework section. Core areas within the Reserve boundaries are comprised of estuarine habitats. Buffer areas are comprised of ocean beach, palustrine, and upland habitats. Core and buffer areas were updated based on the most recent habitat mapping assessment using 2010 imagery. As a result, the core and buffer area boundaries and acreages have shifted slightly over time due to refinements in mapping technologies and changes in habitat distribution. Habitat maps for each site depict intertidal and supratidal habitat; subtidal habitats have not been mapped. More information about habitat mapping protocols can be found in the Research Program Chapter in the Management Plan.

## Currituck Banks Reserve

### Site Description and Location

The Currituck Banks Reserve, designated in 1985, is the northernmost site within the NCNERR and the only site located in the Virginian biogeographic province (Figure 2). Currituck Banks Reserve is included in the NCNERR because it serves as an excellent example of an undisturbed cross-section of a barrier island in a low-salinity estuarine system.

Currituck Banks Reserve encompasses 965 acres in the northeastern corner of North Carolina in Currituck County on the Outer Banks. The site is ten miles south of the Virginia border and a mile north of the unincorporated village of Corolla. The Nature Conservancy and U.S. Fish and Wildlife Service properties bound Currituck Banks to the north, the Atlantic Ocean to the east, the Currituck Sound to the west, and private subdivisions of Corolla to the south (Figure 3). Currituck Banks Reserve is within the Albemarle-Pamlico National Estuary Program (APNEP) area and is thus part of a congressionally designated “estuary of national significance.”

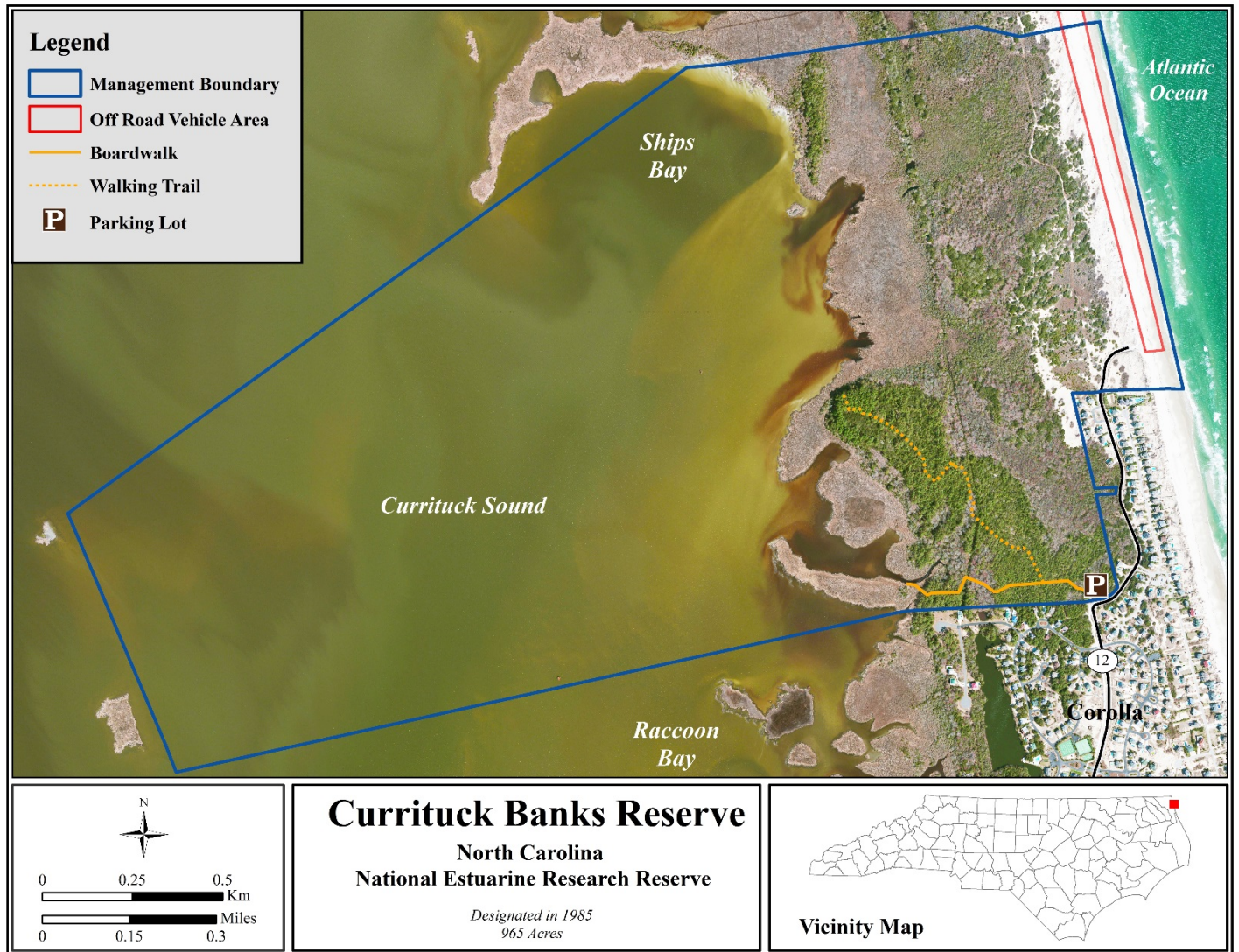


Figure 3. Currituck Banks Reserve Boundary Map

The delimited portion of Currituck Sound and the associated marshes constitute the 713 acres of estuarine habitats in the Currituck Banks Reserve core area. The sound waters contain extensive mud and sand flats covered in some areas by submerged aquatic vegetation. Ocean (18 acres), palustrine (89 acres), and upland habitats (145 acres) comprise the 252 acres of buffer area including ocean beaches, dunes, shrub thickets, maritime forests, and interdune ponds. The 1/3-mile boardwalk, 3/4 mile walking trail and parking lot are located in the buffer area of Currituck Banks Reserve (Figure 4).

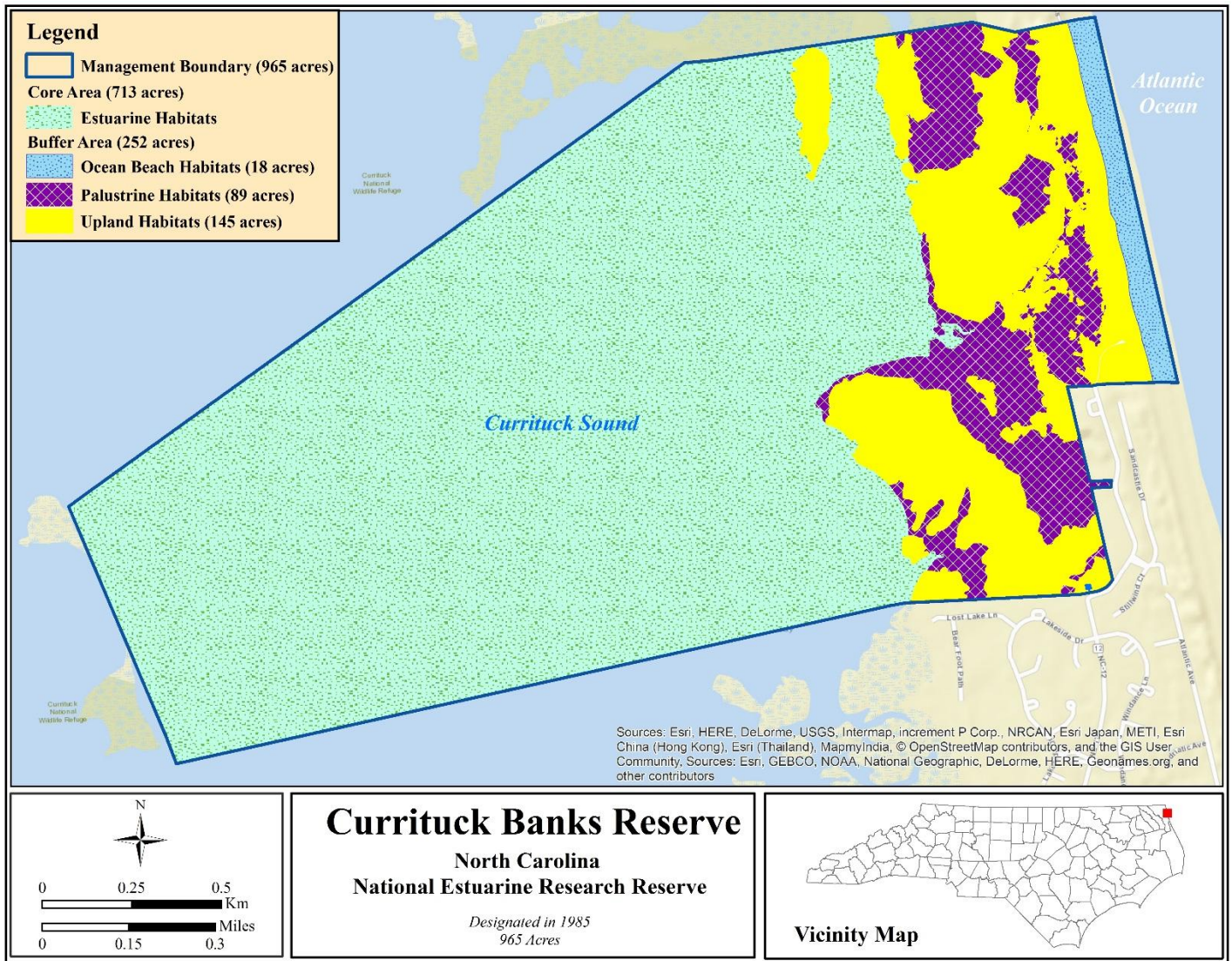


Figure 4. Currituck Banks Reserve Core and Buffer Map

The Currituck Banks Reserve is owned by the State of North Carolina and management of the site is delegated by the State to DCM. Several access easements are held on the Currituck Banks Reserve including two by Currituck County along the southeast boundary of the site for pedestrian access and one by Dominion Power for underground power lines that run parallel to the beach just behind the main dune line (Appendix K). The Nature Conservancy placed a conservation easement on one of the two tracts purchased that comprise the Currituck Banks Reserve prior to the State of North Carolina taking ownership of the Reserve. The conservation easement has since been transferred to the U.S. Fish and Wildlife Service.

The Currituck Banks Reserve is managed by the Northern Sites Manager based out of the northern Reserve office, located 45 miles south of the site in Manteo, N.C. The Northern Sites Manager conducts regular site maintenance and other management activities with assistance from seasonal interns, university volunteers, and local community volunteers. Land management and species monitoring activities are conducted in cooperation with various state and federal agencies and local partner organizations, including The Nature Conservancy, N.C. Wildlife Resources Commission (WRC), and U.S. Fish and Wildlife Service. Enforcement

activities are conducted by the Currituck County Sheriff's Office and State law enforcement agencies on behalf of and in coordination with the NCNERR.

Currituck Banks Reserve is used as a resource for educational and research activities led by Reserve staff and partners. Reserve staff and the WRC provide environmental education programs for the general public on the interpretive boardwalk and visitor trail. Long-term research and monitoring by Reserve staff at Currituck Banks Reserve includes the habitat mapping component of the System-wide Monitoring Program (SWMP) and monitoring long-term changes in marsh surface elevation. Scientists and students from academic and research institutions, resource management agencies, and environmental and conservation organizations investigate a wide array of coastal topics at the site.

Currituck County is located in the Pasquotank River Basin and has approximately 813 miles of estuarine shoreline (Figure 5, part of Albemarle Hydrologic Unit Code: 03010205) (Estuarine Shoreline Mapping Analysis Report 2012). Land uses vary between the mainland and barrier island regions of Currituck County. The northeastern portion of the county on the barrier island where Currituck Banks Reserve is located is dominated by vast expanses of wetlands on the sound side of the barrier island and also contains the villages of Corolla and Carova, both of which are experiencing development. These communities bracket the Currituck Banks Reserve and The Nature Conservancy and U.S. Fish and Wildlife Service properties to the north of the Reserve. The mainland portion of the county, which is farthest from the Reserve, is used agriculturally. In addition to continued residential development, construction of vacation rental homes is steadily increasing in the county (Census.gov 2014).



Currituck Banks Reserve: Pasquotank River Basin, 2010 Land Cover Data from NOAA CCAP

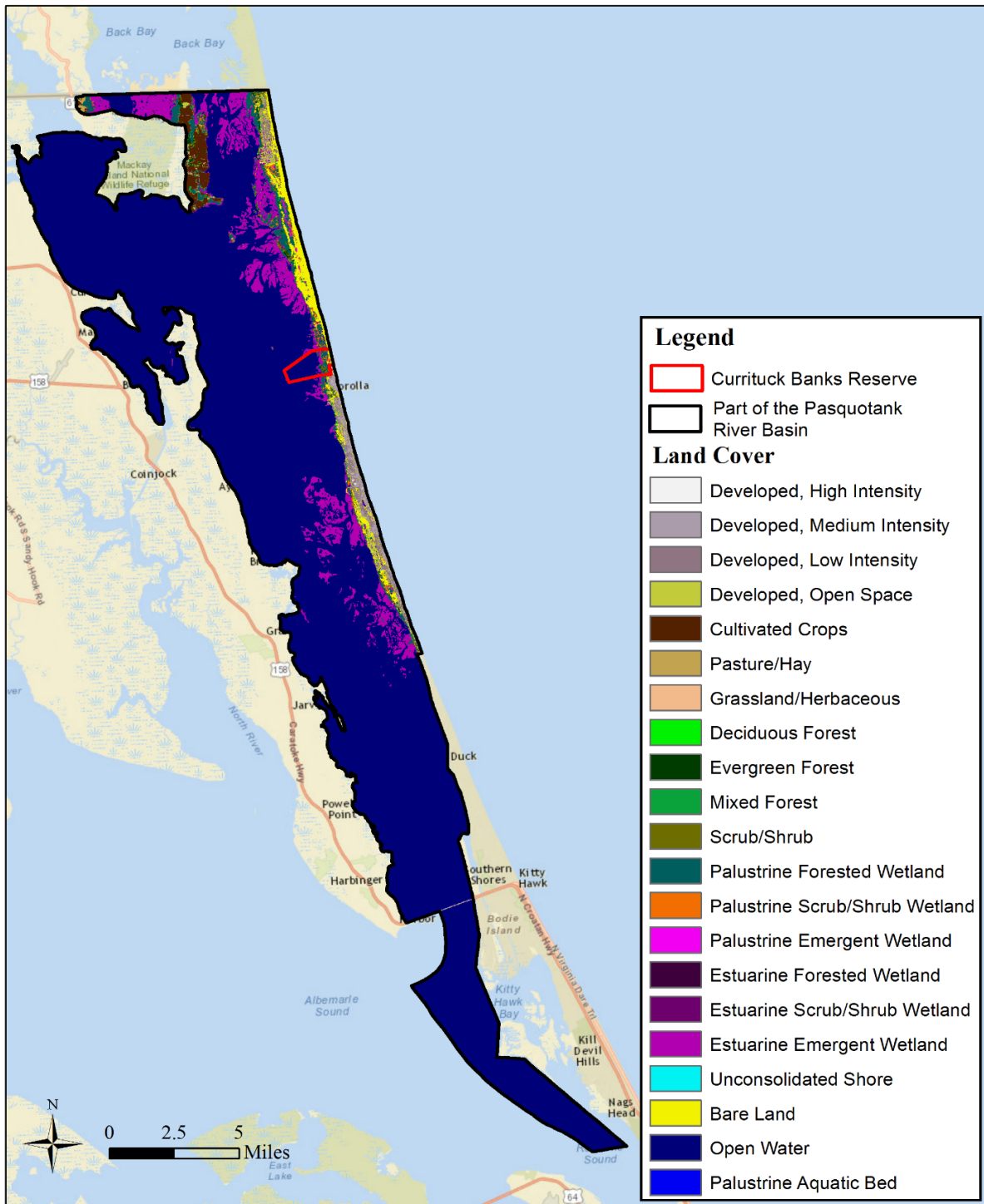


Figure 5. Currituck Banks Reserve Watershed Map

In 2014, the population of Currituck County was nearly 24,980. Of the total population, 50.3% were females and 49.7% were males (Census.gov 2014). The county population is made up of: 90.4% White, 6.1% Black, 3.7% Hispanic or Latino (Census.gov 2014). Census data from 2013 shows the average household income within the county was just under \$67,600, and an estimated 6.4% of the population was living below the poverty line (Census.gov 2013). Industries that boast the most employment in Currituck County include trade, transportation, educational services, manufacturing, retail trade, and financial activities (Census.gov 2013).

The Currituck Banks Reserve is accessible by foot traffic and boat. The nearest public boat ramp is located next to the Currituck Lighthouse in Corolla and is managed by Currituck County. Use of the ramp is limited to smaller vessels and kayaks due to extremely shallow waters at the ramp. Two walking trails exist at the southern portion of the site just off N.C. 12 where public parking and handicap access is available. The ocean beach portion of the Reserve is accessible by four-wheel drive along the beach corridor after N.C. 12 terminates at the beach access ramp. This area of the Reserve is heavily used by the public to access the beaches north of the Reserve and the village of Carova.

The Currituck Banks Reserve is used regularly by the public for traditional activities such as nature-based recreation, hunting, and fishing. Popular recreational activities at the site include hiking and wildlife observation which are largely restricted to the ocean beach area and walking trails because of the mosaic of dense or seasonally wet habitats at the site. Other recreational activities include fishing, crabbing, birdwatching, and kayaking. Hunting is permitted during the fall and winter months.

### **Geomorphology, Hydrology, Climate, and Weather**

Throughout recent geologic time, the barrier landform that includes Currituck Banks has been very dynamic. It has migrated inland in response to sea level changes, and several inlets have opened and closed. Currently, the landform consists of a solid barrier spit that extends about 70 miles from Virginia Beach, V.A., to Oregon Inlet, N.C. This limits sound to ocean exchange and because of the distance to the Oregon Inlet, Currituck Sound is a predominately oligohaline body of water with wind driven tides. The sediments that comprise the barrier spit are very similar to those that make up the rest of the Outer Banks. They consist of both Recent (less than ~11,550 years old) and Pleistocene (~1.8 million to ~11,550 years before present) sediments. The Pleistocene sediments represent ancient sand shoals that have been pushed landward by oceanic processes (Atkinson et al 1998).

Currituck Sound is approximately 35 miles long, varies from 4 to 15 miles wide, and is extremely shallow, averaging 5 feet. Water movement in Currituck Sound is driven primarily by wind. This means that the water levels in Currituck Sound can change dramatically and rapidly in response to changes in the wind pattern. North winds tend to blow water out of the sound and southerly winds tend to force water into the sound. Because of this relationship between wind direction and water level, water levels tend to be highest in summer when winds blow mostly from the south-southwest, and tend to be lowest in the winter when winds predominately blow from the north-northeast (Caldwell 2001).

The shallower regions of Currituck Sound contain vast meadows of submerged aquatic vegetation. Marshes border the sound. Habitats found within the core area are influenced by brackish sound waters with seasonal ranges in salinity from 0 - 5 ppt, with occasional spikes in salinity that rarely exceed 10 ppt. Lunar tides determine the water level on the ocean beach. The waters of Currituck Sound are designated as "SC" by the N.C. Division of Water Resources, which means they are protected for secondary recreation such as fishing, boating, and other activities involving minimal skin contact; fish and noncommercial shellfish consumption; aquatic life propagation and survival; and wildlife.

The weather of Currituck Banks is typical of a maritime climate on the Outer Banks with the ocean having a strong moderating effect on air temperature compared to the mainland areas. Climatologically, Currituck Banks is classified as subtropical with humid, warm summers and mild winters. The mixing of the warm Gulf Stream and the cool Labrador Current off Currituck Banks creates a climate where northern species reach the southern limit of their ranges and southern species reach the northern limit of their ranges. As a result, a diversity of species from both regions is found within the site's boundary.

### **Key Habitats and Species**

Habitats in the core area include subtidal soft bottoms and tidal flats with submerged aquatic vegetation, emergent marsh and scrub-shrub wetlands (Figure 6). The marsh is primarily composed of giant cordgrass (*Spartina cynosuroides*), black needlerush (*Juncus roemerianus*), and cattails (*Typha spp.*). Habitats found within the buffer area of Currituck Banks Reserve consists ocean beach, sand dunes, grasslands, shrub thickets, and mature deciduous and evergreen maritime forests that are primarily composed of live oak (*Quercus virginiana*), loblolly pine (*Pinus taeda*), longleaf pine (*Pinus palustris*), red maple (*Acer rubrum*) and common persimmon (*Diospyros virginiana*). The mature maritime deciduous forest within the site's boundaries is one of the rarest habitat types on the U.S. east coast (Schafale & Weakley 1990). The interior uplands of Currituck Banks are characterized by dense woody vegetation intermingled with numerous seasonal wetlands.

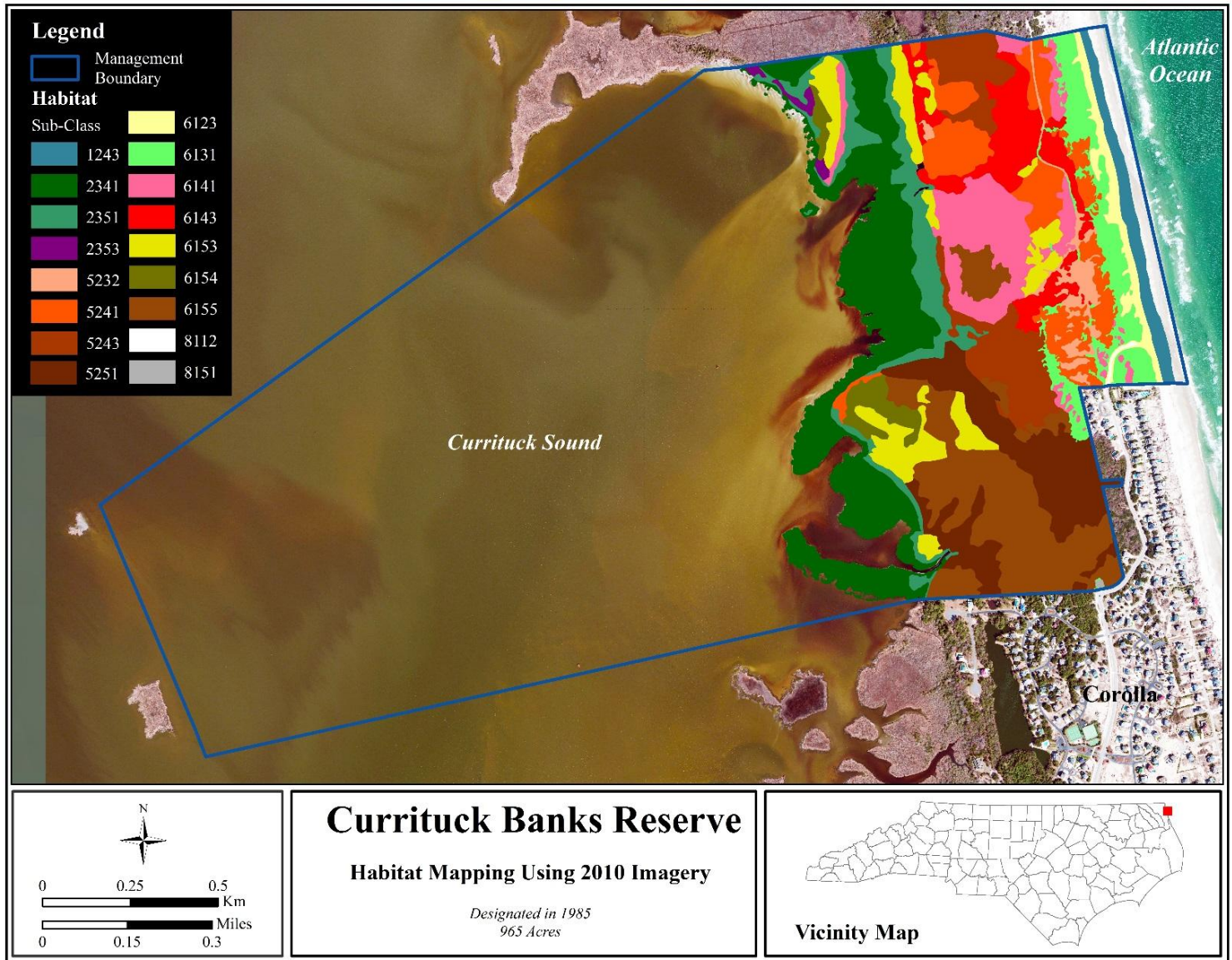


Figure 6. Currituck Banks Reserve Habitat Map based on NERRS habitat classification scheme (Walker and Garfield, 2006). Habitat sub-class designations in legend defined in Table 1.

Table 1. Currituck Banks Reserve Habitat Map Legend based on NERRS habitat classification scheme (Walker and Garfield, 2006) for Figure 6.

Habitat	Subsystem	Class	Sub-Class	COLOR	
Marine	1200	Intertidal	1240 Unconsolidated Shore	1243 Sand	
Estuarine	2300	Supratidal Haline	2340 Emergent Wetland	2341 Persistent	
			2350 Scrub Shrub Wetland	2351 Broad Leaf Deciduous	
				2353 Broad Leaf Evergreen	
Palustrine	5200	Intermittent or Saturated	5230 Emergent Wetland	5232 Persistent	
			5240 Scrub Shrub Wetland	5241 Broad Leaf Deciduous	
				5243 Broad Leaf Evergreen	
			5250 Forested Wetland	5251 Broad Leaf Deciduous	
Upland	6100	Supratidal Upland	6120 Unconsolidated Upland	6123 Sand	
			6130 Herbaceous Upland	6131 Grassland	
				6140 Scrub Shrub Upland	6141 Broad Leaf Deciduous
			6143 Broad Leaf Evergreen		
			6150 Forested Upland		6153 Broad Leaf Evergreen
				6154 Needle Leaf Evergreen	
				6155 Mixed	
Cultural Land Cover	8100	Developed Upland	8110 Impervious Cover	8112 Paved Roadway	
			8150 Unconsolidated Cover	8151 Dirt/Gravel Lot	

There is a rich community of both commercial and game fish species in the sound, such as largemouth bass (*Micropterus salmoides*), yellow perch (*Perca flavescens*), pumpkinseed (*Lepomis gibbosus*), blue-spotted sunfish (*Enneacanthus gloriosus*), bluegill (*Lepomis macrochirus*), black crappie (*Pomoxis nigromaculatus*), American eel (*Anguilla rostrata*), and channel catfish (*Ictalurus punctatus*). Other fish include tidewater silverside (*Menidia peninsulae*), white perch (*Morone americana*), common carp (*Cyprinus carpio*), hickory shad (*Alosa mediocris*), and herring (*Alosa aestivalis*).

The dense forest canopy, shrub thickets, and marsh provide useful habitat for a variety of birds that include raptors, songbirds, wading birds, and shorebirds that utilize the Reserve throughout the year. Birds found in the area that are of special concern include the bald eagle (*Haliaeetus leucocephalus*), osprey (*Pandion haliaetus*), black skimmer (*Rynchops niger*), least tern (*Sterna antillarum*), common tern (*Sterna hirundo*), and tri-colored heron (*Egretta tricolor*). Piping plover (*Charadrius melodus*), a federally protected threatened species, and Wilson’s plover (*Charadrius wilsonia*), a state species of special concern, exist at the Currituck Banks Reserve (NC Natural Heritage Program 2016). Currituck Sound is located within the Atlantic Flyway and the Reserve site is especially important for migrating waterfowl.

Feral horses (*Equus caballus*), feral pigs (*Sus scrofa*), white-tailed deer (*Odocoileus virginianus*), coyote (*Canus latrans*), gray fox (*Urocyon cinereoargenteus*), opossum (*Didelphis virginiana*), raccoon (*Procyon lotor*), and marsh rabbit (*Sylvilagus palustris*) are common mammals found at the Reserve. Red fox (*Vulpes vulpes*) have recently been observed within site boundary as well.

## Threats and Stressors

### Feral Species

The presence of feral pig and horse populations impact estuarine productivity and alter natural ecosystem processes at the site through foraging and rooting, trampling of vegetation, and excretion of waste. Control efforts for feral pigs are underway through a trapping program in partnership with The Nature Conservancy

and U.S. Department of Agriculture and pigs are also hunted by permit at the site. Currituck Banks Reserve is within the Currituck County-designated Wild Horse Management Area for the Currituck County feral horses. The horses roam the area and are not owned or managed by the State, but have been granted special status by the State due to their cultural significance (G.S. 145-31) even though they are considered an introduced species. The Northern Sites Manager serves on the Currituck County Wild Horse Advisory Board, which meets quarterly with partners to implement the 2014 Wild Horse Management Agreement.

### *Invasive Species*

Invasive plant species can alter habitats by outcompeting native vegetation. Several invasive species are currently a threat to the Currituck Banks Reserve. Various olive species (*Elaeagnus sp.*) are continuously introduced to the Reserve due to landscaping on surrounding properties that serve as seed sources. Alligator weed (*Alternanthera philoxeroides*) has been observed, but the extent of its presence is unknown at this time. Eurasian water milfoil (*Myriophyllum spicatum*) is present at the site and throughout Currituck Sound. Common reed (*Phragmites australis*) is also present and poses a risk to native marsh plant communities. Over time, invasion by additional species, such as hydrilla (*Hydrilla verticillate*) or pampas grass (*Cortaderia selloana*), may take place as range expansion occurs or new species are introduced to the region.

### *Visitor Use*

Currituck Banks Reserve's location near the terminus of N.C. 12 and access point to the northern Currituck County beaches has resulted in increased public use in recent years. The small parking lot at the Reserve is the northernmost parking lot on N.C. 12 and thus, this area experiences an exceptional amount of traffic in the summer months. The parking lot is sufficient for boardwalk and hiking trail users but is often beyond capacity due to inappropriate use by commercial entities and public individuals who use it to access areas north of the Reserve, which is accessible only by four-wheel drive vehicles. This impacts the ability of visitors, researchers, and Reserve staff to access the site by means of the boardwalk or hiking trail. The proposed construction of the Mid-Currituck Bridge connecting mainland Currituck County to the Currituck Outer Banks south of the Reserve will provide easier access to the area and likely increase use at the site. The Reserve regularly promotes responsible visitor use of the site through signage, various communication initiatives, and social media to help maintain a balance between resource protection and public enjoyment and safety. Enforcement of Reserve rules and policies as well as State and local laws is provided by partner agencies which often have limited time and resources to devote to this effort.

### *Water Quality*

Historically, Currituck Sound has fluctuated between a saline and a freshwater environment, depending on the presence of an inlet opening in the barrier island. The last inlet closed in 1828. Since then, the system had been predominantly fresh water, but human-induced landscape alterations such as the Albemarle and Chesapeake Canal connecting the Chesapeake Bay to Currituck Sound may be a source of salinity entering Currituck Sound (Caldwell, 2001). Ecological conditions in and around Currituck Sound in northeastern North Carolina and southeastern Virginia have changed noticeably since at least the 1980s. Fish population surveys have indicated a decrease in freshwater species and an increase in estuarine species. These changes are attributed to an increase in salinity in the sound (Southwick and Norman, 1991). A decline in submerged aquatic vegetation beds has been attributed to a decline in water quality due to a decrease in submerged aquatic vegetation root systems and underwater biomass resulting in increased resuspension of fine sediments and associated nutrients during wind events (U.S. Army Corps of Engineers, 2001). Anthropogenic and natural causes may have led to a general reduction in water quality that is causing impacts on species diversity and community composition (USGS, 2016).

### *Sea Level Rise and Storms*

Barrier islands ecosystems are subject to forces such as sea level rise and storms that move sediment, cause changes in topography and geomorphology, and require constant adaptation by vegetation communities. As sea level rises, barrier islands retreat landward. Large storms such as nor'easters and hurricanes redistribute sediment across the barrier beach, and sediment from the water column is deposited on the surface of the marsh, though accretion rates in the marsh are not well understood. The 2015 N.C. Sea Level Rise Report Update shows the highest amount of sea level rise occurring in the northern regions of the coast. Over the next 30 years, a mean increase of 5.4 inches in sea level rise is predicted in Duck, N.C., which is roughly 15 miles south of Currituck Banks Reserve. Sea level rise and storms have the potential to result in significant change to the site's natural resources, particularly if water levels change at a greater rate than accretion is occurring.

## Rachel Carson Reserve

### **Site Description and Location**

The Rachel Carson Reserve, designated in 1985, is named for Rachel Louise Carson (1907-1964), a federal scientist and naturalist, who conducted research at the site in the 1940s. The Rachel Carson Reserve is part of the NCNERR because of its extensive pristine salt marshes and intertidal and subtidal flats. The site also represents a typical Mid-Atlantic coast intertidal estuarine-marsh system that is strongly influenced by both river and inlet dynamics. The site is located within the Carolinian biogeographic province (Figure 2).

The site is located between the mouths of the Newport and North Rivers in southern Carteret County, directly across Taylor's Creek from Beaufort, N.C. The 2,315-acre site consists of a complex of several small islands: Carrot Island, Town Marsh, Bird Shoal, Horse Island, and Middle Marshes, which is located across North River Channel from the other four islands. The Morehead City State Port is located 2.75 miles to the west-northwest. The site is bounded to the north by Taylor's Creek and Beaufort, to the east by Back Sound, to the south by Shackleford Banks (Cape Lookout National Seashore) and Beaufort Inlet, and to the west by Pivers and Radio Islands (Figure 7). The Rachel Carson Reserve is within the Albemarle-Pamlico National Estuary Program (APNEP) area and is thus part of a congressionally designated "estuary of national significance."

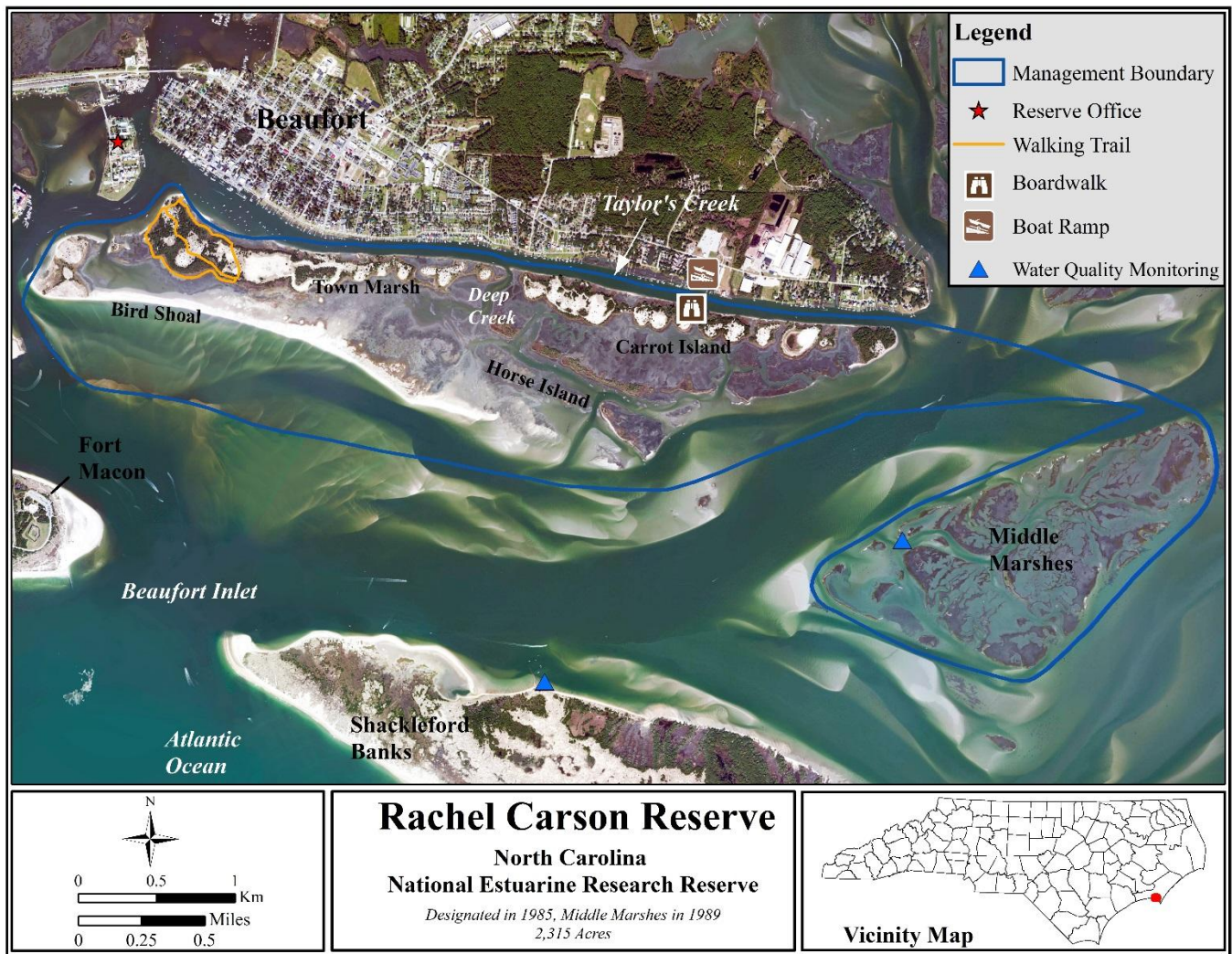


Figure 7. Rachel Carson Reserve Boundary Map

The Rachel Carson Reserve core area includes 2,134 acres and consists of sound waters, tidal flats, creeks, and marshes that occur within the five islands that comprise the site. The buffer area totals 181 acres and includes dredge material deposits, beaches, dunes, shrub thickets, and a remnant of maritime forest (Figure 8).



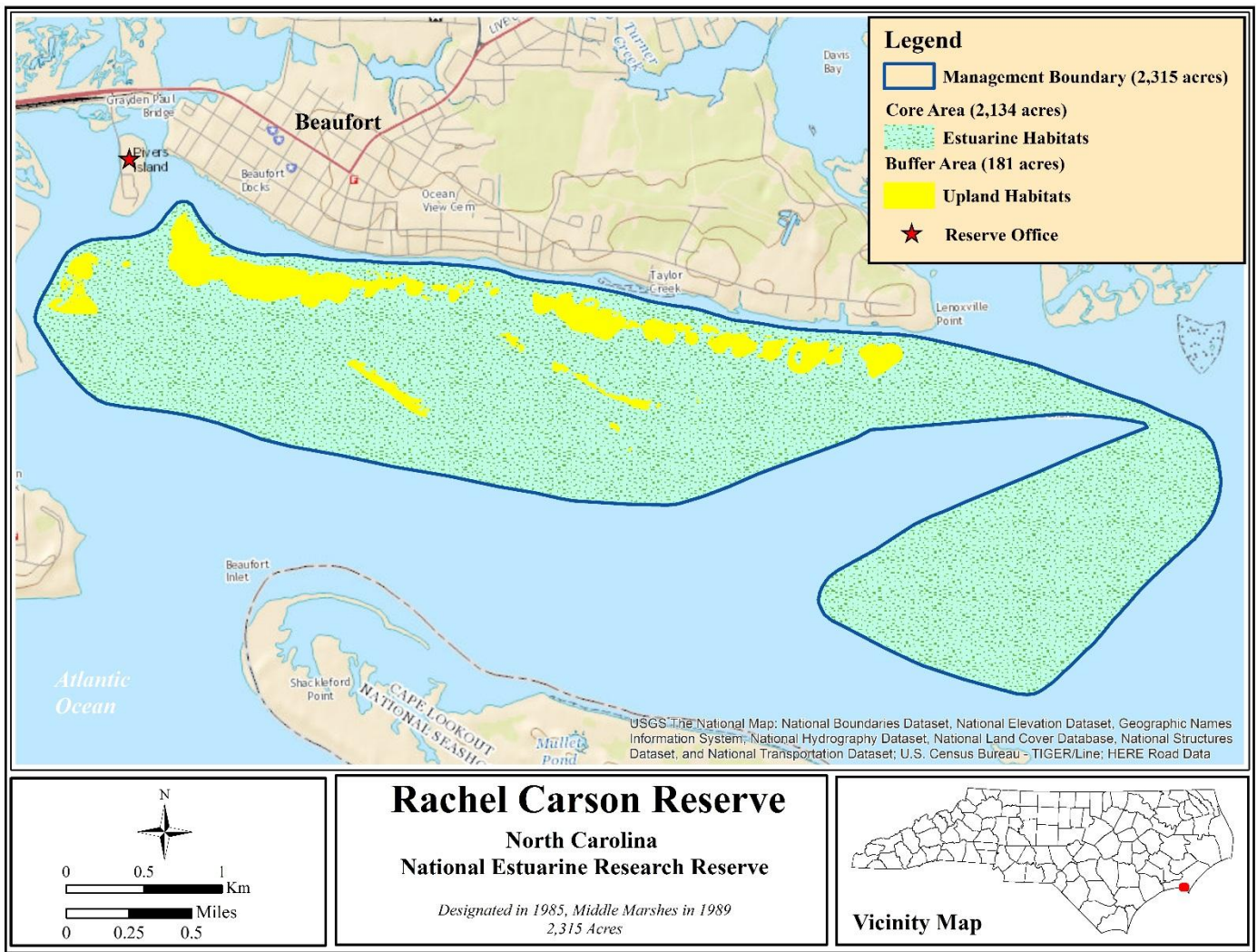


Figure 8. Rachel Carson Reserve Core and Buffer Map.

The Rachel Carson Reserve is owned by the State of North Carolina and management of the site is delegated by the State to DCM. The site was added to the NCNERR following the efforts of the local community to prevent residential development on Carrot Island. The State acquired Town Marsh, Carrot Island, Horse Island, and Bird Shoal in 1985, with the addition of Middle Marshes in 1989. The western portion of the Reserve is within Beaufort’s city limits. Parts of Town Marsh and Bird Shoal are designated as part of the Beaufort Historic District that is part of the National Register of Historic Places. This designation was formalized in 1974, in part, to protect Beaufort’s waterfront viewscape and the potential for the islands to yield archaeological resources. The U.S. Army Corps of Engineers holds an easement along the north side of Town Marsh and Carrot Island for dredge material deposition within designated cells. The site is managed by Reserve staff at the central office located at the NOAA Beaufort Lab. Seasonal staff and volunteers conduct and support management activities. Land management and species monitoring activities are conducted in cooperation with various State and Federal agencies, as well as local partner organizations. Enforcement activities are conducted by local and State law enforcement agencies on behalf of and in coordination with the Reserve.

The site is located in the White Oak River Basin (Figure 9, part of Bogue-Core Sound Hydrologic Unit Code: 03020106). In Carteret County, there are over 1,530 miles of estuarine shoreline and land use varies by region: east, central, and west (Estuarine Shoreline Mapping Analysis Report 2012). The eastern part of the county is dominated by vast expanses of wetlands and agriculture interspersed with several small communities. The central area (including the Rachel Carson Reserve) comprises the population centers of Beaufort, Morehead, and Newport, all of which are experiencing population growth and development. The western portion of the county contains the largest population base and is experiencing the most development. In addition to residential development, scattered commercial and industrial development continues to occur throughout the county (Carteret County 2005 Land Use Plan). The main industries in the area include management, business, science, arts, sales, and office occupations (Census.gov 2013). The 2014 population estimate in Carteret County is just over 68,800 (Census.gov 2014). Of that 68,000, 49.3% were male and 50.7% were female. (Census.gov 2014). The county population is comprised of: 89.7% White, 6.2% Black, 4.3% Hispanic or Latino (Census.gov 2014). In 2013, the average household income was \$61,663 and the percentage of the population living below the poverty line was 14.4% (Census.gov 2013).

Rachel Carson Reserve: White Oak River Basin, 2010 Land Cover  
Data from NOAA CCAP

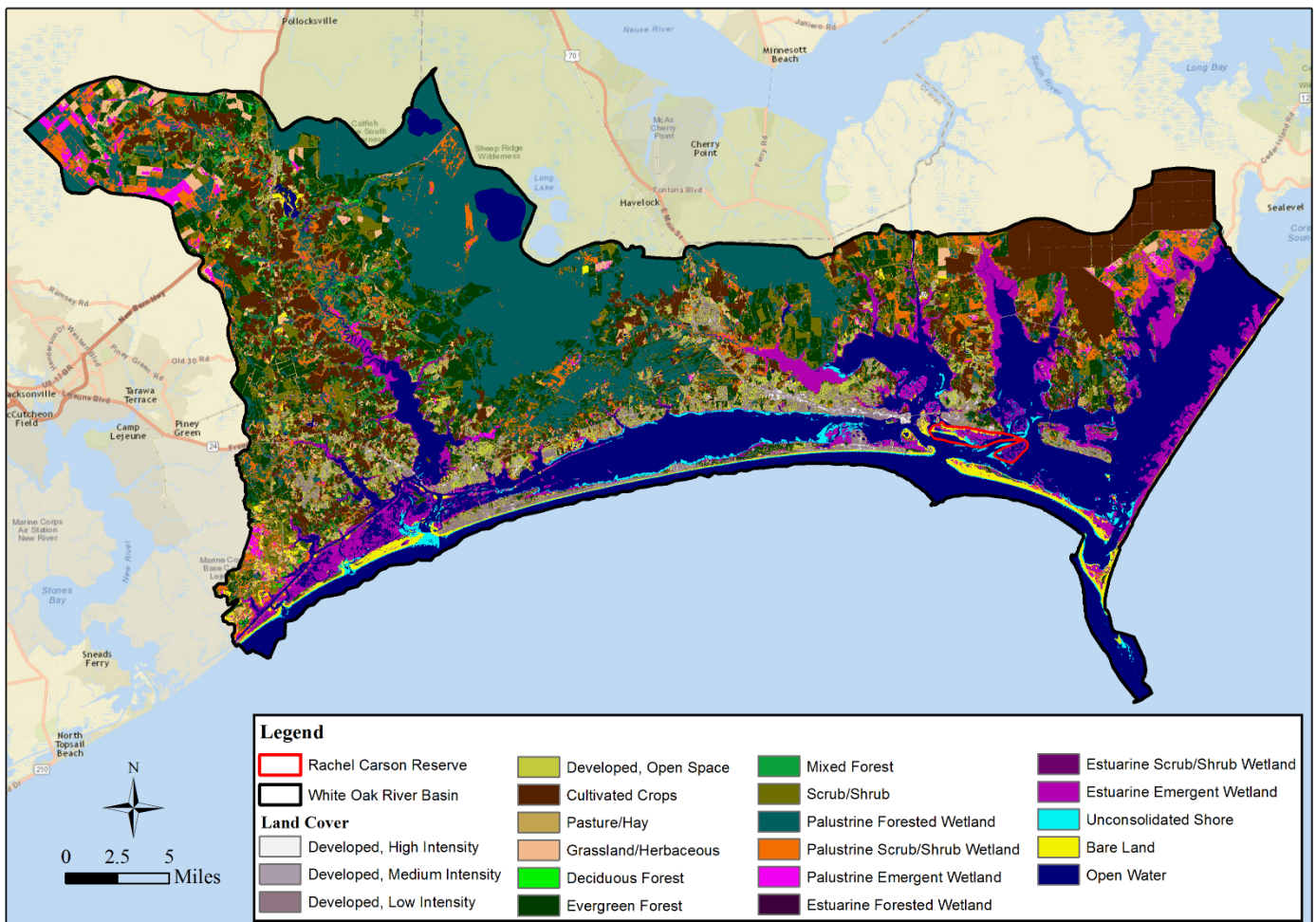


Figure 9. Rachel Carson Reserve Watershed Map

The site is located in a nationally and internationally recognized marine science and education community that has been in existence for over one hundred years. Duke University Marine Laboratory (DUML), the University of North Carolina's Institute of Marine Sciences (IMS), and North Carolina State University's Center for Marine Sciences and Technology (CMAST) are located in the area, as is the NOAA Beaufort Laboratory, the N.C. Division of Marine Fisheries (DMF), and DCM.

The Rachel Carson Reserve serves as an outdoor classroom for teachers, students, and the general public. The site also serves as a living laboratory for coastal research. Reserve staff offer educational programs at the site that focus on exploring local habitats and understanding the importance of estuaries spring through fall. Additionally, partner organizations occasionally offer similar field trips to the Reserve. Long-term research and monitoring is conducted by Reserve staff at the site and includes SWMP-like water quality monitoring, biological monitoring of emergent marsh vegetation, habitat mapping, and monitoring long-term changes in marsh surface elevation. Partner organizations and university students and researchers investigate a wide array of coastal topics at the site including marsh biogeochemistry and oyster reef restoration.

The site is accessed by a variety of user groups including scientists, students, recreational users, and commercial businesses (ferries and tour groups). The site can only be reached by boat. The WRC operates a public boat ramp and parking lot along Taylor's Creek at the intersection of Front Street and Lennoxville Roads. Several private ferry and tour companies offer access to the Reserve from Beaufort. Interpretive walking trails, approximately one mile each, are available on the west end of Town Marsh, and a boardwalk with interpretive signs is located on the east end of Carrot Island across from the boat ramp.

The Rachel Carson site is used regularly by the public for traditional activities such as nature-based recreation, commercial and recreational fishing and hunting. The creeks, marshes, and waters within the site's boundary are used extensively by motorized and non-motorized vessels for boating, tours, and fishing. Sunbathing, swimming, and general beach-going along the shoreline are common activities. Hunting occurs in the marshes and dredge material deposition occurs in areas outside of Beaufort's city limits.

### **Geomorphology, Hydrology, Climate, and Weather**

Carteret County is located in the south-central part of the North Carolina coastal plain. In general, the county's land surface is a plain representing a former sea floor that has been elevated above sea level in the relatively recent geologic past. Unlike the other sites that make up the NCNERR, Rachel Carson is not a true barrier island. The underlying sediments are a relict flood tide delta from a now closed inlet. These sediments raised the estuarine bottom enough to produce several shoals and small islands. The islands and tidal flats comprising Rachel Carson consist of Recent (less than ~11,550 years old) and Pleistocene (1.8 million to ~11,550 years ago) sediments (Atkinson et al. 1998). Over time this area was colonized by marsh plants which stabilized the sediments. During the early 1900s the U.S. Army Corps of Engineers placed material from the dredging of Taylor's Creek on areas of these low lying marshes and shoals. These dredge material deposition areas now make up the upland portions of the Reserve, which provide habitat for many upland plant and animal species.

The waters around Rachel Carson are generally less than 6 feet in depth except for a few deep sloughs and Taylor's Creek that is periodically dredged by the U.S. Army Corps of Engineers. Tides in the Rachel Carson area average about 3 feet and are semidiurnal in nature and average salinity of the surrounding waters is around 30 ppt. The Reserve is located in the convergence zone of several bodies of water: the Newport River, North River, Back Sound, and Bogue Sound. Currents in the region are highly influenced by the adjacent Beaufort Inlet. Waters in different areas of the site are assigned specific surface water designations by the N.C. Division of Water Resources. The waters of Taylor's Creek are designated as "SC" which means they are protected for

secondary recreation such as fishing, boating, and other activities involving minimal skin contact; fish and noncommercial shellfish consumption; aquatic life propagation and survival; and wildlife. Waters south of Taylor's Creek that are included in north Back Sound are designated as High Quality Waters and waters that are located along the southern shore of the site through Middle Marshes are designated as Outstanding Resource Waters.

The weather of the Rachel Carson Reserve is typical of a southeastern coastal climate where the ocean has a strong moderating effect on air temperature, thus resulting in subtropical conditions. The site is especially susceptible to tropical storm and hurricane impacts because of the geography of the region. This part of the coast extends out into the Atlantic Ocean in an east-west orientation. Thus, the area is prone to impact by northward moving storms. Tropical cyclones regularly impact the site through storm surges and freshwater introductions. During winter, nor'easters periodically move through the area, often causing shoreline erosion in some areas and accretion in others.

### **Key Habitats and Species**

Primary habitat types found at the Rachel Carson Reserve are subtidal flats, tidal creeks, submerged aquatic vegetation, salt marshes, oyster reefs, dredge material deposition areas, and maritime shrub (Figure 10). There are also areas of beaches, dunes and a few small stands of maritime forest on Carrot Island (Figure 10).

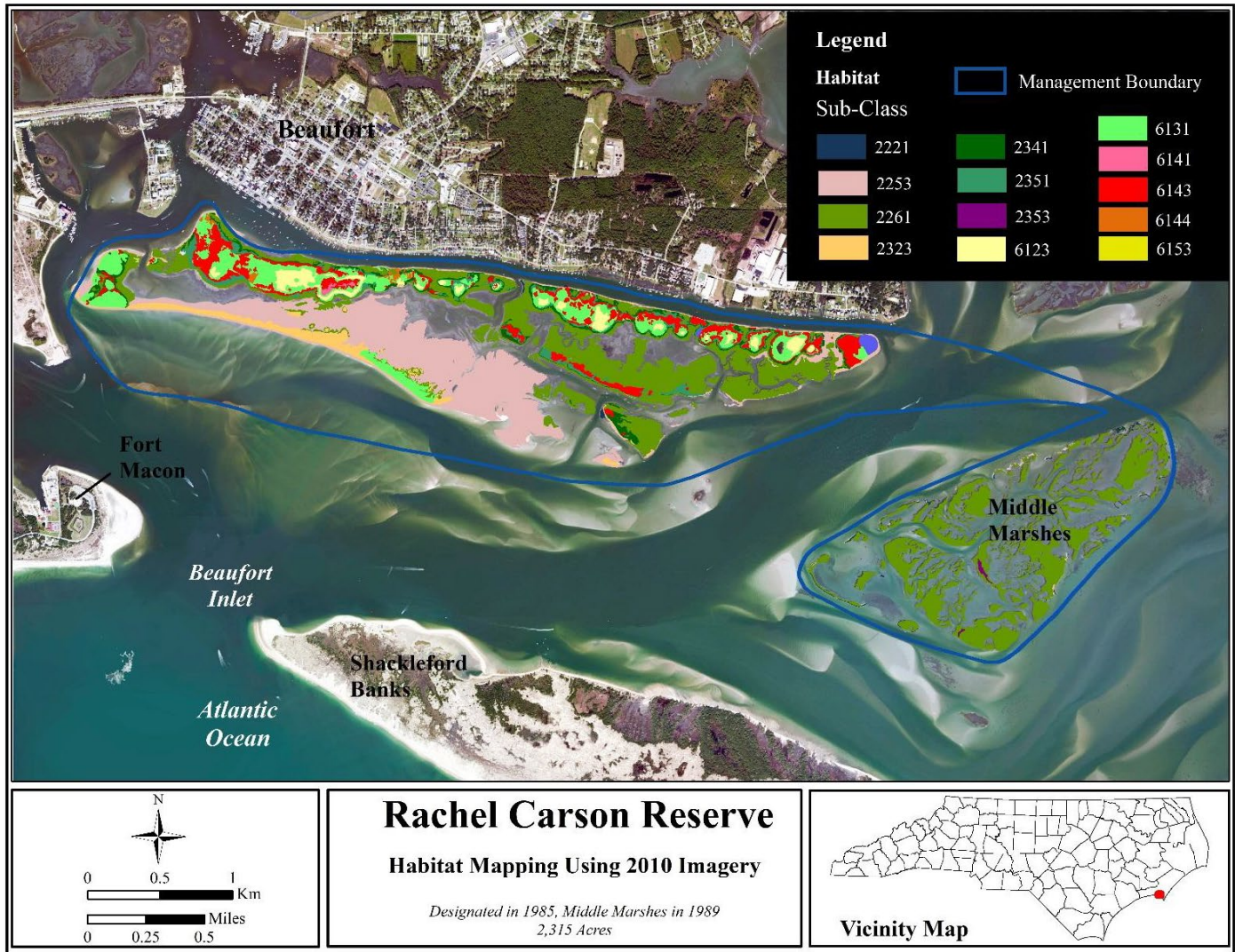


Figure 10. Rachel Carson Reserve Habitat Map based on NERRS habitat classification scheme (Walker and Garfield, 2006). Habitat sub-class designations in legend defined in Table 2.

Table 2. Rachel Carson Reserve Habitat Map Legend based on NERRS habitat classification scheme (Walker and Garfield, 2006) for Figure 10

Habitat	Subsystem	Class	Sub-Class	COLOR			
Estuarine	2200	2220	Reef	2221	Mollusk		
		2250	Unconsolidated Shore	2253	Sand		
		2260	Emergent Wetland	2261	Persistent		
		2320	Unconsolidated Bottom	2323	Sand		
	2300	Supratidal Haline	2340	Emergent Wetland	2341	Persistent	
			2350	Scrub Shrub Wetland	2351	Broad Leaf Deciduous	
					2353	Broad Leaf Evergreen	
Upland	6100	Supratidal Upland	6120	Unconsolidated Upland	6123	Sand	
			6130	Herbaceous Upland	6131	Grassland	
			6140	Scrub Shrub Upland	6141	Broad Leaf Deciduous	
					6143	Broad Leaf Evergreen	
					6144	Needle Leaf Evergreen	
			6150	Forested Upland	6153	Broad Leaf Evergreen	

The Rachel Carson Reserve provides a diverse array of habitats that are home to various estuarine species, many of which are protected. The site is located within the Atlantic Flyway and is an important feeding area for Wilson’s plover (*Charadrius wilsonia*) in the summer and red knot (*Calidris canutus*) and piping plover (*Charadrius melodus*) in the winter. Middle Marshes provides nesting habitat for American oystercatcher (*Haematopus palliatus*), Forster’s tern (*Sterna forsteri*), and various species of egret and heron. Bird Shoal provides sandy habitat for seabeach knotweed (*Polygonum glaucum*), beach morning-glory (*Ipomoea imperati*) and small patches of seabeach amaranth (*Amaranthus pumilus*). The marshes and creeks of the site are home to the estuarine dependent diamondback terrapin (*Malaclemys terrapin*), which is a state species of special concern. Dredge material deposition areas on the west end of the site are home to the significantly rare crystal skipper butterfly (*Atrytonopsis quinteri*).

Commonly found mammals include feral horses (*Equus caballus*), gray fox (*Urocyon cinereoargenteus*), red fox (*Vulpes vulpes*), raccoon (*Procyon lotor*), and marsh rabbit (*Sylvilagus palustris*). The Atlantic bottlenose dolphin (*Tursiops truncatus*), green sea turtle (*Chelonia mydas*) and loggerhead sea turtle (*Caretta caretta*) utilize the waters around the island. Common fish species found at the site include southern flounder (*Paralichthys lethostigma*), red drum (*Sciaenops ocellatus*), spotted seatrout (*Cynoscion nebulosus*), weakfish (*Cynoscion regalis*), kingfish (*Menticirrhus* spp.), striped mullet (*Mugil cephalus*), pinfish (*Lagodon rhomboides*), pigfish (*Orthopristis chrysotera*) and many more.

## Threats and Stressors

### Shoreline Change

Shoreline change is occurring in several locations throughout the Rachel Carson Reserve due to its location in the vicinity of the dynamic Beaufort Inlet system and the complex interaction of natural and anthropogenic influences in the area. A living shoreline was installed at the southeast shoreline of Carrot Island in 2012 as part of a collaborative estuarine shoreline stabilization project to test the efficacy of this type of structure in a highly erosive environment (shoreline is eroding at a rate of 3 feet per year). Shoreline and elevation change along Bird Shoal and the western portion of the Reserve is of concern as these sandy inlet-facing areas provide habitat for protected species, protect against storm surge, and are used for recreational purposes. Due to the low elevation of Bird Shoal, overwash events are not uncommon and most often occur during higher than average high tides and storm events. Erosion is also a concern on the edges of the marsh complex at Middle Marshes. Reserve staff are currently undertaking efforts to understand shoreline change across the Reserve

and specific to Bird Shoal. These efforts include analyzing erosion and accretion in this area using historical and current imagery, and conducting shoreline elevation studies to better understand short- and long-term shoreline change.

### *Water Quality*

The largest point source discharge impact to the Rachel Carson Reserve is the Beaufort Wastewater Treatment Plant. The outfall pipe discharges into Taylor's Creek directly across from Deep Creek. Because of the potential for a wastewater spill from this outfall and stormwater runoff and boat head discharge concerns, the waters of Taylor's Creek and four of the site's islands (Town Marsh, Carrot Island, Bird Shoal, and Horse Island) are permanently closed to shellfishing.

### *Invasive Species*

Invasive plant and animal species found on the islands of the Rachel Carson site include tamarisk tree (or salt cedar, *Tamarix* sp.), Japanese honeysuckle (*Lonicera japonica*), red algae (*Gracilaria vermiculophylla*), Asian shore crab (*Hemigrapsus sanguineus*), feral horse (*Equus caballus*), and others. The tamarisk tree is monitored through long-term mapping efforts. Over time, invasion by additional species, such as lionfish (*Pterois*) or organisms introduced via ballast water, may take place as range expansion occurs or new species are introduced to the region.

### *Feral Horses*

The Rachel Carson Reserve is home to a resident population of feral horses, which are considered to be an introduced species, but are allowed to roam the islands due to their cultural significance. These horses descend from a population placed on the islands in the late 1940s and are managed by Reserve staff through a humane birth control and monitoring program. The herd is maintained at approximately 30 individuals and due to their isolation on the islands, provide an opportunity to study their impact on a coastal island ecosystem.

### *Visitor Use*

In recent years, use of the Rachel Carson Reserve by visitors and commercial enterprises (i.e., ferries and tour groups) has increased due to growth in tourism and the local coastal population. Although most visitors leave little to no trace of their presence, inappropriate activities and excessive or irresponsible visitor use can result in damage to habitats and disturbance of wildlife as well as reduce the overall visitor experience. The most common visitor related challenges are dogs off leash; approaching and/or harassing wild horses; leaving trash and/or personal property behind; vandalism of Reserve property; and camping. The Reserve regularly promotes responsible visitor use of the site through signage, various communication initiatives, and social media to help maintain a balance between resource protection and public enjoyment and safety. Enforcement of Reserve rules and policies as well as State and local laws is provided by partner agencies which often have limited time and resources to devote to this effort. Enforcement of visitor use issues is further complicated because the site can only be reached by boat.

### *Vessel Groundings*

Throughout the year and particularly during storm events, improperly secured vessels that are anchored or moored in Taylor's Creek wash ashore on the site. The vessels primarily ground in wetland habitats such as marsh and oyster reef. Removal operations often noticeably disturb these sensitive habitats, sometimes with large portions of sediment and marsh grass being sloughed from the shoreline.

### *Marine Debris*

Marine debris is a continuous problem at the site, more so than user-generated debris. Since 2007, staff and

volunteers have removed over 15,000 pounds of debris, which is primarily comprised of plastic and wood from docks, boats, and construction. Marine debris can release toxins, cover and damage habitats, and harm wildlife through entanglement or ingestion. Additionally, debris is unsightly and can pose safety hazards to visitors. Efforts are ongoing to understand the composition of debris, its effects on habitats, and accumulation rates.

### *Sea Level Rise and Storms*

Barrier island and estuarine island ecosystems are subject to forces, such as sea level rise and storms, which move sediment, cause changes in topography and geomorphology, and require constant adaptation by vegetation communities. The Rachel Carson Reserve has characteristics of both estuarine island and barrier island ecosystems given the site's close proximity to Beaufort Inlet and direct contact with the Atlantic Ocean. Generally, as sea level rises, barrier islands and some estuarine islands retreat landward and/or have the potential to become submerged. Large storms such as nor'easters and hurricanes redistribute sediment, resulting in erosion and accretion in different areas. At the Rachel Carson Reserve, erosion and accretion, particularly along the southern edge of the site, are obvious after these large storm events. The 2015 N.C. Sea Level Rise Report Update shows that the sea level in Beaufort, N.C., will increase an average of 3.2 inches in the next 30 years. Sea level rise and storms have the potential to result in significant change to the site's natural resources, particularly if water levels change at a greater rate than accretion is occurring.

## Masonboro Island Reserve

### **Site Description and Location**

The Masonboro Island Reserve was designated as the fourth site of the NCNERR in 1991 and is the largest of the four NCNERR sites. The site is located within the Carolinian biogeographic province. It is included in the NCNERR because it is the largest undisturbed barrier island along the southern coast of North Carolina, providing an excellent location for the study of natural barrier island systems, including sediment movement and its effect on biological communities (Figure 2).

The site is located in New Hanover County between the barrier island towns of Wrightsville Beach and Carolina Beach. Comprised of the barrier island known as Masonboro Island, as well as the associated dredge material islands and surrounding salt marsh and tidal creek system, the Masonboro Island Reserve is bounded by Masonboro Inlet to the north, the Atlantic Ocean to the east, Carolina Beach Inlet to the south, and the Atlantic Intracoastal Waterway (ICW) to the west. The city of Wilmington lies approximately five miles to the northwest (Figure 11).





Figure 11. Masonboro Island Reserve Boundary Map

The island is approximately 8.4 miles long and the management boundary encompasses 5,653 acres. The back-island sounds plus associated tidal creeks and salt marshes are included in the core area, totaling 4,163 acres. Masonboro Island proper and dredge material islands along the ICW constitute the buffer area, totaling 1,490 acres consisting of ocean beach (868 acres) and upland (622 acres) habitat. The buffer area also includes 50 acres owned by the University of North Carolina Wilmington (UNCW) located across the ICW from the island. Part of the Campus for Research, Entrepreneurship, Service and Teaching, the UNCW Center for Marine Science (CMS) houses the Reserve office for the Masonboro Island and Zeke's Island Reserves (Figure 12).

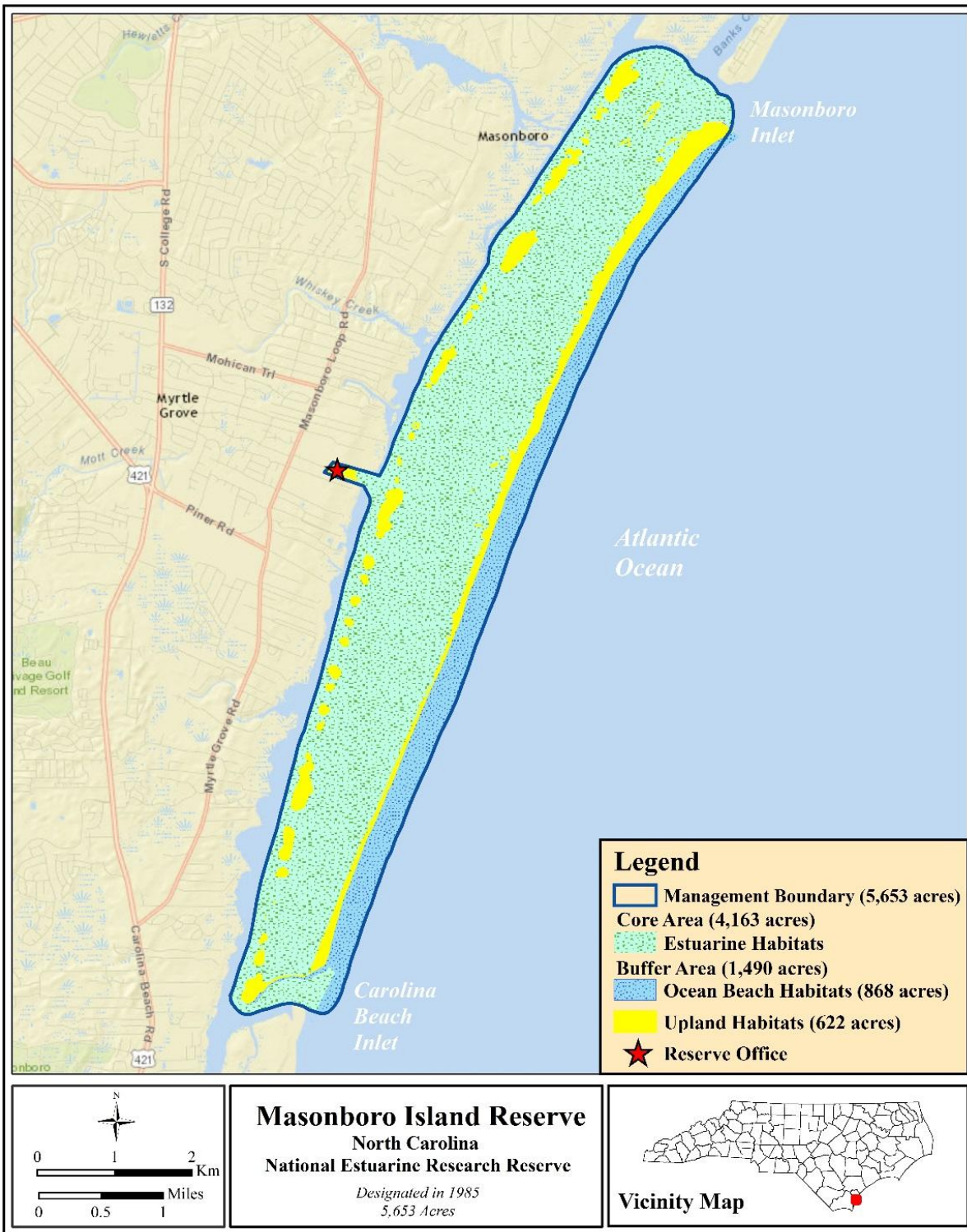


Figure 12. Masonboro Island Reserve Core and Buffer Map

The site was added to the NCNERR following the efforts of the local community to prevent commercial and recreational development on Masonboro Island Reserve. The site is owned by the State of North Carolina, except for a small number of remaining privately owned inholdings, and management of the site is delegated by the State to DCM. The Division of Parks and Recreation retains authority over the 150-acre Masonboro

Island State Natural Area located within the management boundary. The U.S. Army Corps of Engineers holds a linear easement near the western boundary that includes areas of historic, current, and potential future dredge material disposal cells. The Masonboro Island Reserve is the only NCNERR site that has privately-owned parcels within the management boundary. There are 12 remaining privately owned properties totaling approximately 17 acres of Masonboro Island proper, as well as two sections of dredge material deposition islands that are privately held. The site is managed by staff located at the CMS. Seasonal staff and university interns are utilized to support management activities. Land management and species monitoring activities are conducted in cooperation with various State and Federal agencies, as well as local partner organizations. Enforcement activities are conducted by local and State law enforcement agencies on behalf of and in coordination with the Reserve.

The Masonboro Island Reserve serves as an outdoor classroom for teachers, students, and the general public. Reserve staff occasionally offer programs at the site that focus on coastal and estuarine ecosystems. A self-guided nature trail provides the public with the opportunity to learn about site features and coastal ecology.

Long-term research and monitoring is conducted at Masonboro Island Reserve by staff and includes SWMP water quality and meteorological monitoring, biological monitoring of emergent marsh vegetation, and habitat mapping. NCNERR research staff are also monitoring long-term changes in marsh surface elevation. Partner organizations and university students and researchers regularly use the site for research projects addressing a wide array of coastal topics including geomorphology of barrier islands and predatory-prey interactions.

Land cover in both New Hanover County and the City of Wilmington is primarily developed for residential and commercial uses, with pockets of open space scattered throughout. Agriculture and industrial uses are very minor land cover types. The site is located in the Cape Fear River Basin (Figure 13, part of New Hydrologic Unit Code: 03030001). The total population estimate of New Hanover County in 2014 was 216,298; 48% male, 52% female (Census.gov 2014). The population is comprised of 81.3% White, 14.6% Black, 5.4% Hispanic or Latino (Census.gov 2014). 16.5% of the population was living below the poverty level and the average household income was \$69,443 (Census.gov 2013). The main occupations in 2013 were management, business, science, arts, and sales (Census.gov 2013). The top industries were educational services, health care and social assistance, arts, entertainment, recreation, accommodation, and food services (Census.gov 2013).

# Masonboro Island Reserve: Cape Fear River Basin, 2010 Land Cover Data from NOAA CCAP

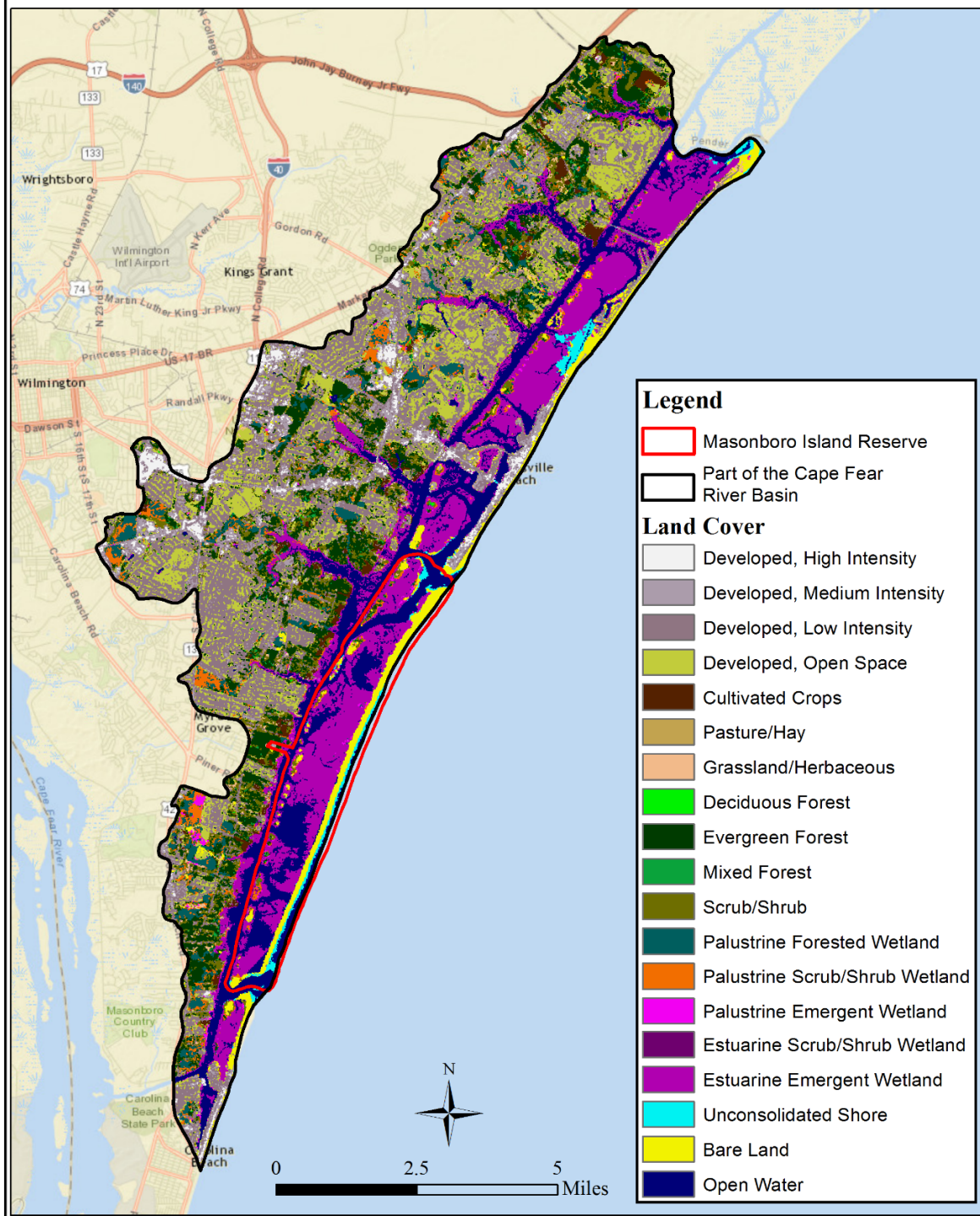


Figure 13. Masonboro Island Reserve Watershed Map

Masonboro Island Reserve is only accessible by boat. Public boat ramps owned by the WRC are located at Wrightsville Beach and Carolina Beach and are approximately 3 miles and 1.5 miles from the site. The Trails End Park, a New Hanover County park, is located just across the ICW from the site. Although the majority of visitors travel to the island via private motorized and non-motorized boats, private commercial operators also provide fee-based ferry service to the site. Most visitors land on the sound side of the northern and southern ends of the island where there are large sandy beaches. Other natural landing areas on the sound side of the Reserve are accessible only during the higher portion of the tidal cycle. No boat landing or anchoring infrastructure exists on the site.

Masonboro Island Reserve is used extensively by the public for traditional activities such as nature-based recreation, hunting, and fishing. Visitors enjoy access to both the ocean and sound beaches, utilizing a number of primitive trails to cross from the sound side landing areas to the ocean beach. Recreational activities at the site that are primarily associated with Masonboro Island proper, include beach walking, sunbathing, motorized and non-motorized boating, surfing, paddle boarding, birdwatching, and surf fishing. Hunting and fishing, both recreational and commercial, occur throughout the marshes and waters within the boundary, as well as on the dredge material islands. This site is the only site within the NCNERR where primitive camping is permitted.

### **Geomorphology, Hydrology, Climate, and Weather**

Masonboro Island Reserve consists of Recent (less than ~11,550 years old) and Pleistocene (~1.8 million to ~11,550 years before present) sediments (Atkinson et al. 1998, Moorefield 1978). The upland areas include natural and dredge material built areas. These are mostly found on the back side of the island and along the western boundary adjacent to the ICW. Masonboro Inlet is stabilized by jetties on the southern end of Wrightsville Beach and the northern end of Masonboro Island Reserve. Portions of Masonboro Island proper's ocean beach periodically receive sand deposits during inlet maintenance activities conducted by the U.S. Army Corps of Engineers due to a study that indicated a sand deficit associated with the jetty structure's disruption of natural sediment flows. Carolina Beach Inlet, at the southern end, is an artificial waterway created to enhance boater access to the Atlantic Ocean. Sand from maintenance of this inlet has not yet been placed on Masonboro Island Reserve; however, the Corps has received permission to do so during the 2019-2020 dredge window. Material is occasionally placed on select dredge material islands as a result of maintenance of the ICW or nearby private marinas and waterways. Due to the low elevation of the Reserve, particularly along its southern half, overwash of the beach is common during spring tides and storms.

As a result of the direct connection to the ocean at both inlets, the salinity of the waters within the site's boundary is consistent with ocean water and semidiurnal lunar tides influence the site, averaging 3.8 feet. Freshwater influx, with associated sediment and nutrient transport, comes from several small tidal creeks on the mainland across the ICW and from the Cape Fear River through Snow's Cut. Salinity ranges between 20-35 ppt. Waters at the site are designated as Outstanding Resource Waters by the N.C. Division of Water Resources and Primary Nursery Areas by the DMF.

The weather at the Masonboro Island Reserve is typical of a maritime climate, with the ocean having a strong moderating effect on air temperature compared to nearby mainland areas. Climatologically, the area is classified as subtropical with humid, warm summers and mild winters. Tropical cyclones, ranging from tropical depressions to large hurricanes, are a regular weather impact at the site, introducing freshwater into the estuarine system and sometimes causing storm surges that can lead to significant shoreline change. During winter, nor'easters periodically move through the areas, leading to erosion and sediment redistribution.

### **Key Habitats and Species**

Habitats found within the core area consist of sound waters, intertidal and subtidal soft bottom mud and sand

flats, oyster reefs, and intertidal and supratidal salt marshes (Figure 14). Within the buffer area, habitats include shrub thicket, maritime forest, dredge material areas, grasslands, sand dunes and the ocean beach (Figure 14).

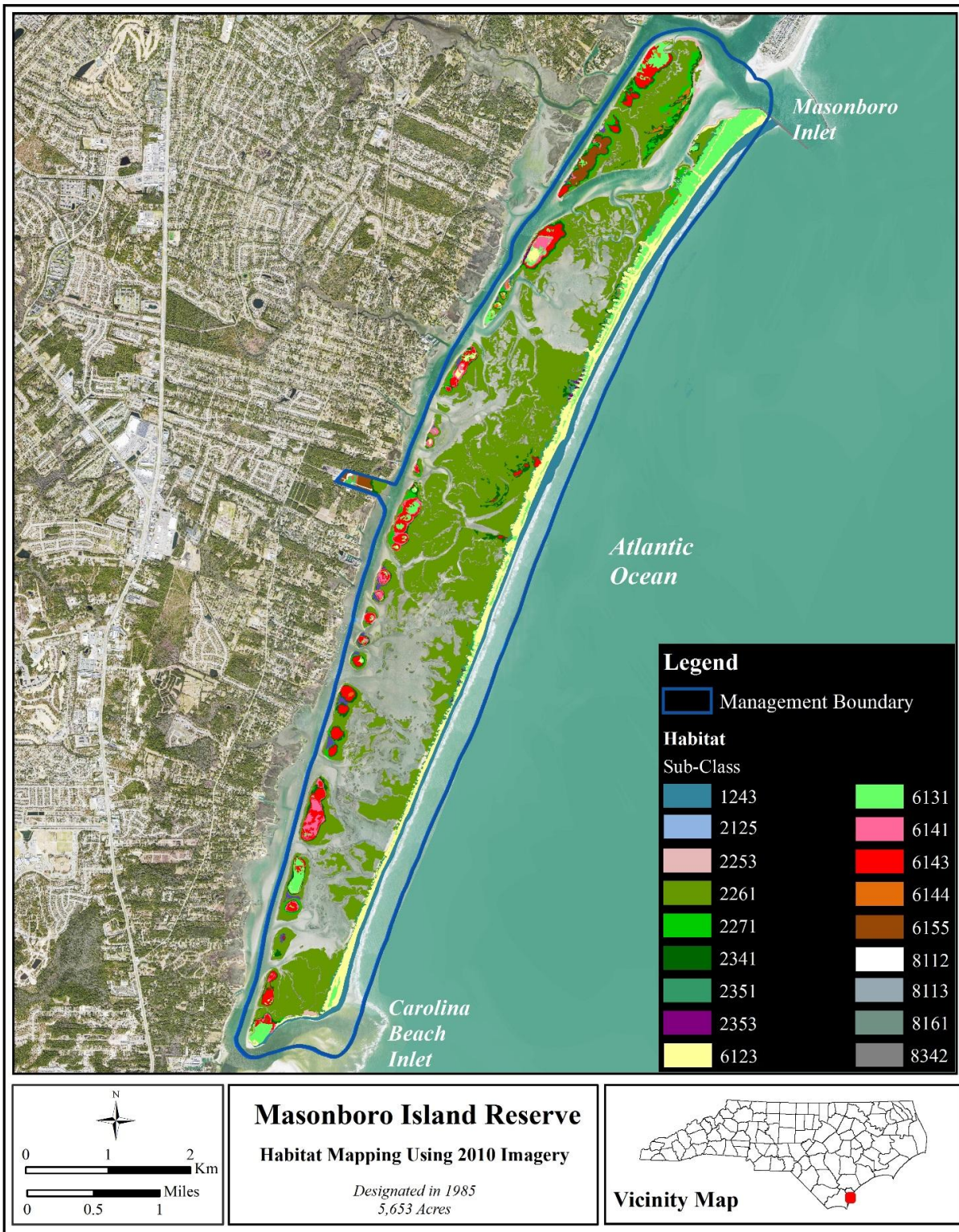


Figure 14. Masonboro Island Reserve Habitat Map based on NERRS habitat classification scheme (Walker and Garfield, 2006). Habitat sub-class designations in legend defined in Table 3.

Habitat	Subsystem		Class	Sub-Class		COLOR	
Marine	1200	Intertidal	1240	Unconsolidated Shore	1243	Sand	
Estuarine	2100	Subtidal Haline	2120	Unconsolidated Bottom	2125	Organic	
			2250	Unconsolidated Shore	2253	Sand	
	2200	Intertidal Haline	2260	Emergent Wetland	2261	Persistent	
			2270	Scrub Shrub Wetland	2271	Broad Leaf Deciduous	
			2340	Emergent Wetland	2341	Persistent	
	2300	Supratidal Haline	2350	Scrub Shrub Wetland	2351	Broad Leaf Deciduous	
					2353	Broad Leaf Evergreen	
Upland	6100	Supratidal Upland	6120	Unconsolidated Upland	6123	Sand	
			6130	Herbaceous Upland	6131	Grassland	
			6140	Scrub Shrub Upland	6141	Broad Leaf Deciduous	
					6143	Broad Leaf Evergreen	
					6144	Needle Leaf Evergreen	
			6150	Forested Upland	6155	Mixed	
Cultural Land Cover	8100	Developed Upland	8110	Impervious Cover	8112	Paved Roadway	
					8113	Large Building	
	8300	Dev. & Managed Wetlands & Water	8340	Rocky Cover	8160	Herbaceous Cover	
					8342	Rocky In-Water Structure	

Table 3. Masonboro Island Reserve Habitat Map Legend based on NERRS habitat classification scheme (Walker and Garfield, 2006) for Figure 14

Masonboro Island Reserve supports a myriad of coastal and estuarine species. Loggerhead (*Caretta caretta*) and green sea turtles (*Chelonia mydas*), both federally protected threatened species, nest on the ocean beach. Seabeach amaranth (*Amaranthus pumilus*), a federally listed threatened species, has historically been documented growing on the foredunes. Tough bumelia (*Sideroxylon tenax*), a federal species of concern, is found scattered throughout shrub thicket areas. Dune bluecurls (*Trichostema sp.*), a federally listed significantly rare plant, is found on dredge material islands within the boundary.

Other species of concern found at the site are the American oystercatcher (*Haematopus palliatus*), Wilson’s plover (*Charadrius wilsonia*), and least tern (*Sterna antillarum*), all of which routinely utilize Masonboro Island Reserve for nesting. The piping plover (*Charadrius melodus*), brown pelican (*Pelecanus occidentalis*), and black skimmer (*Rynchops niger*) use the site for foraging or during migration. Black skimmers historically nested on the island but have not been documented in recent years. The site is located within the Atlantic Flyway. In total, the site has been documented to provide habitat to over 250 species of birds and over 150 species of fish. Its waters and marshes provide important nursery area for numerous commercially important finfishes. The marshes and creeks of the site are home to the estuarine dependent diamondback terrapin (*Malaclemys terrapin*), which is a state species of special concern. The Atlantic bottlenose dolphin (*Tursiops truncatus*) regularly utilizes the waters around the island. The waters and submerged areas of Masonboro Sound are an important source of oysters, clams, and blue crabs for local recreational and commercial fishermen.

## Threats and Stressors

### Property Ownership

The Masonboro Island Reserve is the only site within the NCNERR that includes privately owned inholdings. Although these areas constitute a small total area within the management boundary, ownership of parcels by private individuals will eliminate the possibility of development on the island thereby keeping the ecosystem intact for Reserve purposes.

### Visitor Use

Due to its proximity to the large, growing population center of Wilmington and the ease of access afforded by



the ICW, portions of the Masonboro Island Reserve receive significant visitor use. Although most visitors leave little to no trace of their presence, inappropriate activities and excessive or irresponsible visitor use can result in damage to habitats and disturbance of wildlife as well as reduce the overall visitor experience. Sound side beaches along the northern stretches of the island are particularly heavily used during summer holidays, with visitor activity sometimes including very large gatherings, excessive alcohol use, and significant quantities of trash. The Reserve regularly promotes responsible visitor use of the site through signage, various communication initiatives, and social media to help maintain a balance between resource protection and public enjoyment and safety. Enforcement of Reserve rules and policies at the site, as well as State and local laws, is provided by partner agencies which often have limited time and resources to devote to this effort. The size of summer holiday gatherings has required the NCNERR to dedicate a portion of its funding to contract supplemental local law enforcement to maintain public safety. Enforcement of visitor use issues at the site is further complicated because the site is only accessible by boat.

### *Water Quality*

The water quality in and around the Masonboro Island Reserve has been impacted periodically by sewage contamination associated with failures in or disturbances to the City of Wilmington wastewater treatment system and by non-point source pollution contained in stormwater runoff associated with land development and land cover change in the surrounding watershed (NCNERR, 2008). Wastewater contamination can result in shellfish bed closures and swimming advisories. Population growth projections, development and land cover change are likely to continue to affect water quality in the watershed in coming decades.

### *Sea Level Rise and Storms*

Barrier islands ecosystems are subject to forces such as sea level rise and storms that move sediment, cause changes in topography and geomorphology, and require constant adaptation by vegetation communities. As sea level rises, barrier islands such as Masonboro Island Reserve retreat landward. Large storms such as nor'easters and hurricanes redistribute sediment across the barrier beach and sediment from the water column is deposited on the surface of the marsh, although accretion rates in the marsh are not well understood. The 2015 NC Sea Level Rise Report Update shows that the sea level in Wilmington, N.C., will increase an average of 2.4 inches in the next 30 years. Sea level rise and storms have the potential to result in significant change to the site's natural resources, particularly if water levels change at a greater rate than accretion is occurring.

### *Sediment Movement Disruption*

At the Masonboro Island Reserve, a sand deficit resulting from the disruption of longshore sediment flow caused by the Masonboro Inlet jetties has been documented. To mitigate the deficit, sand has periodically been placed along the ocean beach as part of maintenance of Masonboro Inlet. However, the quantity of sand placed has not matched the projected deficit and the southern portions of the island are sand deprived (U.S. Army Engineer District, 2000 and N.C. Division of Coastal Management, 2018). Changing conditions related to sand redistribution priorities and funding associated with these projects may decrease the likelihood of regular sand placement on Masonboro Island Reserve, presenting challenges to maintaining ocean beach habitat.

### *Invasive Species*

Invasive plant species can alter habitats by outcompeting native vegetation. Species known to occur at the Masonboro Island site include the common reed (*Phragmites australis*), beach vitex (*Vitex rotundifolia*), and red algae (*Gracilaria vermiculophylla*). Over time, invasion by additional species, such as the Asian shore crab (*Hemigrapsus sanguineus*) or pampas grass (*Coretaderia selloana*), may take place as range expansion occurs or new species are introduced to the region.

### *Predators*

Masonboro Island Reserve represents some of the highest quality habitat available in southeastern North Carolina for nesting sea turtles and nesting, foraging, and roosting waterbirds, including several species listed as species of special concern in North Carolina. Reserve staff began monitoring sea turtle and shorebird nests in 2006 and these efforts show that predation has been a threat to sea turtle and shorebird nests. Predation has lowered reproductive success or resulted in complete nest failure. Red fox (*Vulpes vulpes*) are known to inhabit the island and were a major source of sea turtle nest predation between 2006 and 2013 (NCNERR, unpublished data). Red fox are sometimes considered subsidized predators due to their tendency to live near and benefit from association with humans; the red fox population has been managed to reduce the predation impact on sea turtle nesting. Raccoon are known to be present and have been managed similarly to red fox, gray fox are believed to be present, and coyote have been documented in the past.

## Zeke's Island Reserve

### **Site Description and Location**

The 1,635-acre Zeke's Island Reserve was designated in 1985 and is located in the Carolinian biogeographic province (Figure 2). The lagoon-like character of the northern open water portion of the site, known locally as "the basin," represents a unique estuary type with distinct water chemistry and water quality characteristics for the NCNERR. The site's location adjacent to the Cape Fear River makes it an excellent reference for river ecosystems and its position between additional undeveloped islands and marshes provides additional protection for its ecosystems.

The site is located in both Brunswick and New Hanover counties in southeastern North Carolina, just south of Kure Beach (Figure 15). The nearest population center is Wilmington, N.C., located 22 miles to the north. Southport, N.C., is located across the Cape Fear River 10 miles to the south-southwest. The Zeke's Island site is bounded to the north by Federal Point (which includes Fort Fisher State Recreation Area and the North Carolina Aquarium at Fort Fisher), to the east by the Atlantic Ocean, the Cape Fear River to the west, and the Bald Head Island State Natural Area and greater Smith Island complex to the south.



Figure 15. Zeke's Island Reserve Boundary Map

The western boundary for the Zeke's Island Reserve is a late 19<sup>th</sup> century rock jetty commonly called 'the rocks' which is comprised of the New Inlet Dam and Swash Defense Dam. The jetty was installed by the U.S. Army Corps of Engineers as a sediment control structure to minimize shoaling of the shipping channel in the Cape Fear River. The area to the east of the jetty has become lagoonal in nature (Figure 16). The core area of the Zeke's Island Reserve includes 1,418 acres of estuarine habitats with tidally influenced basin waters, creeks, and intertidal and supratidal marsh communities. The buffer area for Zeke's Island Reserve comprises 217 acres: 177 acres of upland habitats distributed between Zeke's Island, North Island, and the barrier spit

along the Atlantic Ocean, and 40 acres of intertidal ocean beach habitat along the Atlantic Ocean shoreline. Zeke's Island has elevations of only several feet. North Island has several scattered dune systems, some of which reach up to twenty feet above sea level.

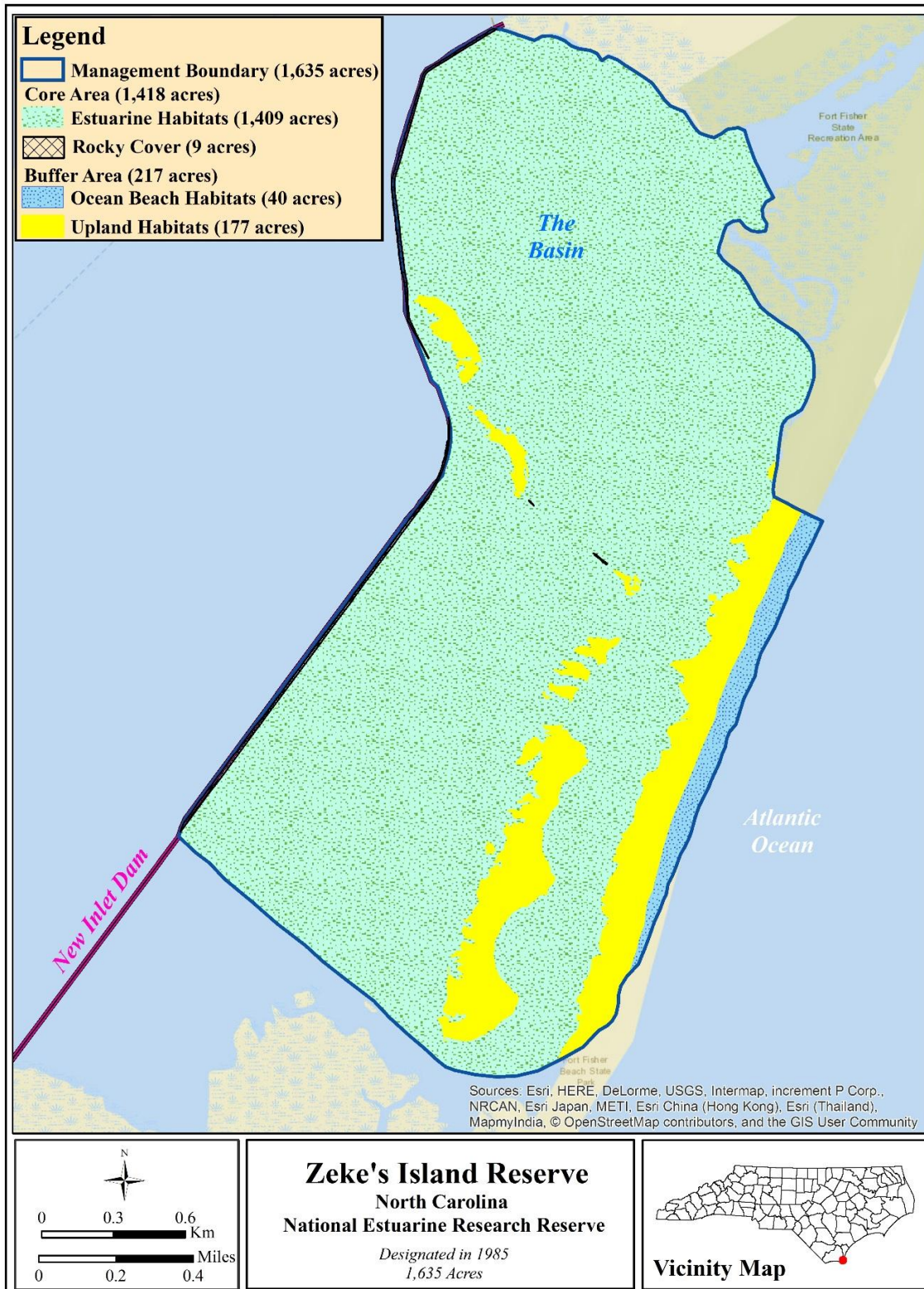


Figure 16. Zeke's Island Reserve Core and Buffer Map

Zeke's Island Reserve is owned by the State of North Carolina and management of the site is delegated by the State to DCM. The site is managed by staff located at the CMS and supported by the N.C. Division of Parks and Recreation, through its Fort Fisher State Recreation Area staff. Land management activities are conducted in cooperation with various State and Federal agencies, as well as local partner organizations. Enforcement activities are conducted by local and State law enforcement agencies on behalf of and in coordination with the Reserve. The Fort Fisher State Recreation Area staff provides the majority of the on-site management for daily operations along the beach strand and driving beach, as well as providing species of interest monitoring and protection.

The Zeke's Island Reserve serves as an outdoor classroom for teachers, students, and the general public. Fort Fisher State Recreation Area and N.C. Aquarium at Fort Fisher staff occasionally offer educational programs at the site. Long-term research and monitoring is conducted by Reserve staff at the site including SWMP water quality monitoring, biological monitoring of emergent marsh vegetation, habitat mapping, and monitoring long-term changes in marsh surface elevation. Partner organizations, university students and researchers investigate a wide array of coastal topics at the site.

The Zeke's Island Reserve is located in the Cape Fear River watershed and straddles the boundary between Brunswick County (to the south) and New Hanover County (to the east) (Figure 17, part of Lower Cape Fear Hydrologic Unit Code: 03030005). Land use in the Cape Fear River basin ranges from highly developed residential areas to agricultural uses to industrial development. These two counties boast the largest populations of the counties in which NCNERR sites are located. Both counties are rapidly developing with increasing populations and commercial development. The total population estimate of New Hanover County in 2014 was 216,298; 48% male, 52% female (Census.gov 2014). The population is comprised of 81.3% White, 14.6% Black, 5.4% Hispanic or Latino (Census.gov 2014). 16.5% of the population was living below the poverty level and the average household income was \$69,443 (Census.gov 2013). The main occupations in 2013 were management, business, science, arts, and sales (Census.gov 2013). The top industries were educational services, health care and social assistance, arts, entertainment, recreation, accommodation, and food services (Census.gov 2013).

## Zeke's Island Reserve: Lower Cape Fear River Basin, 2010 Land Cover Data from NOAA CCAP

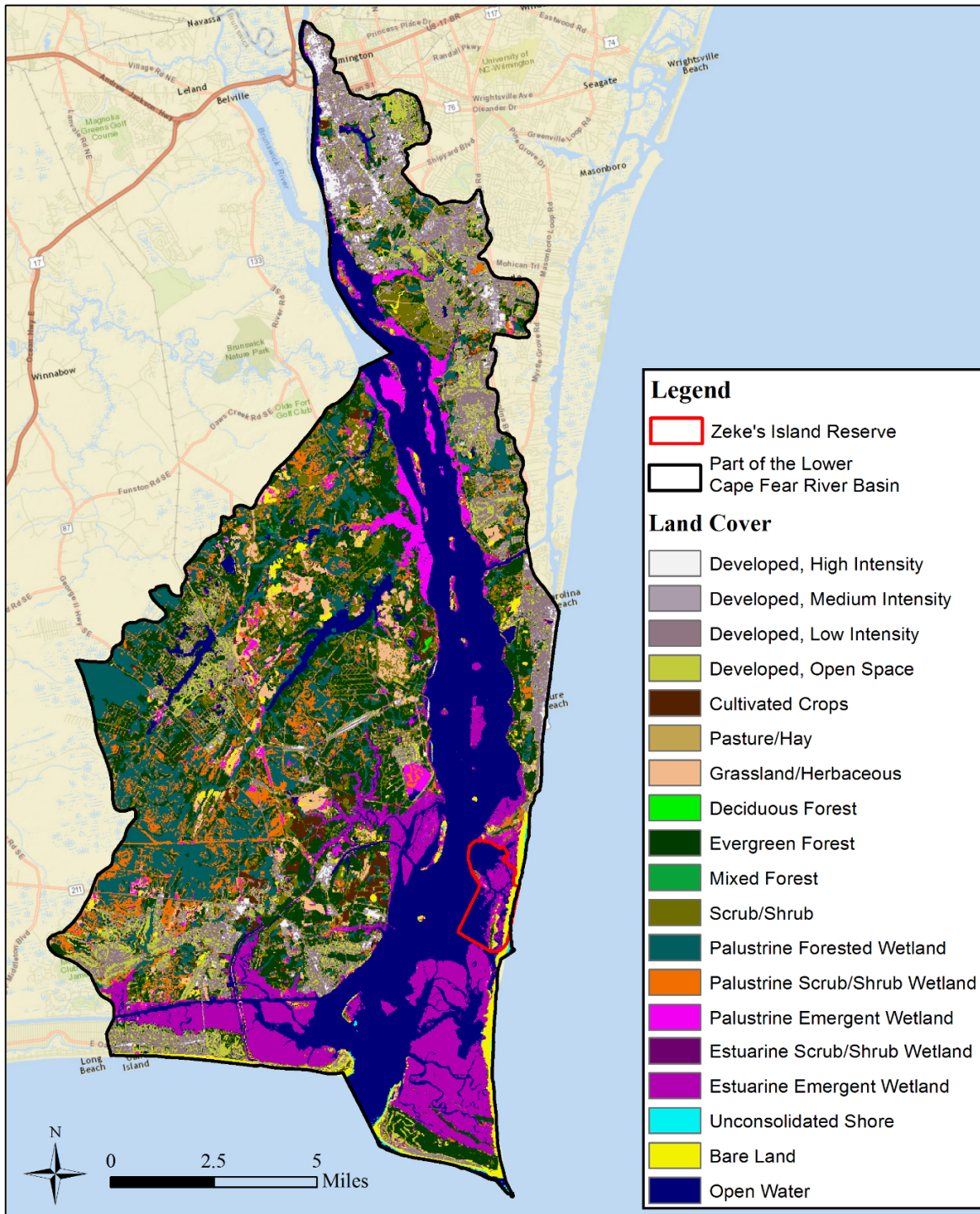


Figure 17. Zeke's Island Reserve Watershed Map

In 2014, the population estimate of Brunswick County was 118,836; 48.6% male and 51.4% female (Census.gov 2014). In 2014, the population was 85.4% White, 11.2% Black, 4.8% Hispanic or Latino

(Census.gov 2014). 16.6% of people lived below the poverty level and \$61,517 was the mean household income ([Census.gov 2013](#)). The main occupations in 2013 were business, science, arts, sales, and office. The top industries were educational services, health care and social assistance, manufacturing, retail trade, and real estate. (Census.gov 2013).

The waters of the Zeke's Island Reserve, as well as Zeke's Island and North Island proper, are accessible by boat. A boat ramp owned by the WRC is located at the northern end of the Reserve, providing motorized and non-motorized boat access to the Reserve. It is possible to access Zeke's Island by walking along the rock jetty, but this access method is not recommended because it is not safe and has resulted in injuries and emergency rescue of visitors. A walking trail at the Fort Fisher State Recreation Area overlooks the Reserve's marshes and waters.

Zeke's Island Reserve is used extensively by the public for traditional activities such as nature-based recreation, hunting and fishing. Visitors accessing the ocean beach via pedestrian trails or by the North Carolina Division of Parks and Recreation permitted 4 wheel drive off-road vehicle access engage in beach walking, sunbathing, surfing, birdwatching, and surf fishing. Visitors accessing the waters of the site via the public boat ramp are primarily using the site for motorized and non-motorized boating, hunting, and fishing, both recreational and commercial.

### **Geomorphology, Hydrology, Climate, and Weather**

The Zeke's Island Reserve contains surface sediments representative of the coastal plain. These sediments are varying combinations of sand, silt, and clay, from terrestrial and marine sources. Some of these deposits are considered Recent (less than ~11,550 years old) and some are of Pleistocene (~1.8 million to ~11,550 years before present) origin (Atkinson et al. 1998, Moorefield 1978). The Pleistocene deposits are thin blankets of marine and estuarine sands and clays occurring in a series of terraces and scarps related to previous shoreline locations. These deposits overlay layers of Cretaceous (~140 to ~70 million years before present) and Tertiary (~70 to ~1.8 million years before present) terrigenous and carbonate deposits (Atkinson et al. 1998, Moorefield 1978).

The Cape Fear region is representative of coastal cape formations along North and South Carolina. Shoals often extend seaward from these cape areas. Frying Pan Shoals extends seaward from the Cape Fear estuary area outward to approximately 31 miles. Barrier island formations generally extend north and southwest off these cape regions. The accepted theory is that the capes have maintained their basic positions and morphologies throughout the Pleistocene and Holocene (~11,550 years ago to present) by migrating landward or seaward in response to sea level changes (Moorefield 1978).

Ocean inlets have historically formed, migrated, and closed within the barrier-spit area of the Zeke's Island Reserve. The last oceanic inlet in this area, New Inlet, closed in March 1999 (Cleary & Marden 2001), connecting Pleasure Island with Bald Head Island. Water exchange at the site is currently dependent on the adjacent Cape Fear River. Coastal processes continue to change and rework the beach environments that produce the site's barrier island and estuarine features.

Due to the tidal nature of the river in the area of the Reserve site, both upstream and downstream influences occur. Although the rock jetty reduces the rate and volume of water exchange with the river, it is porous and regularly overtopped during times of higher tides or higher river water levels, so the quality and characteristics of the river water directly influence the waters within the Reserve. The salinity range is typically 12-30 ppt, but can drop below 10 ppt during periods of heavy rain when significant input of freshwater from upstream can occur, carrying with it sediments and pollutants from across the Cape Fear River Basin, the largest in the state.

Due to the site's proximity to the river mouth and the historical deepening of the river's shipping channel, high tides and tropical storm events can introduce large pulses of high salinity water into the area. Tidal range in Zeke's Basin averages 4 feet. Waters at the site are designated as High Quality Waters by the N.C. Division of Water Resources and a portion of the site is considered Primary Nursery Area by the DMF.

The weather at the Zeke's Island Reserve is typical of a maritime subtropical climate, with humid, warm summers and mild winters and with temperatures moderated by proximity to the ocean and river waters. Tropical cyclones, ranging from tropical depressions to large hurricanes, are a regular weather impact at the site. These storms can introduce freshwater into the estuary system and can cause storm surges that lead to significant shoreline change. Storms can also push ocean water up into the river system, exposing ecosystems to higher salinity waters. During winter, nor'easters periodically move through the areas, leading to erosion and sediment redistribution.

### **Key Habitats and Species**

The unusual characteristics of the site have created a variety of habitats, including tidal flats, salt marshes, shrub thicket, maritime forest, sand dunes, ocean beach, and the hard surface of the rock jetty (Figure 18). Extensive salt marshes, open water, and submerged habitats dominate the site. High marsh habitats fringe the upland areas, particularly on Zeke's and North Islands. Small areas of maritime forest are found on both islands in the central portions with the greatest elevation (Figure 18). Habitats in these areas support a variety of faunal species, including white-tailed deer (*Odocoileus virginianus*), opossum (*Didelphis virginiana*), raccoon (*Procyon lotor*), marsh rabbits (*Sylvilagus palustris*), gray fox (*Urocyon cinereoargenteus*), and red fox (*Vulpes vulpes*).



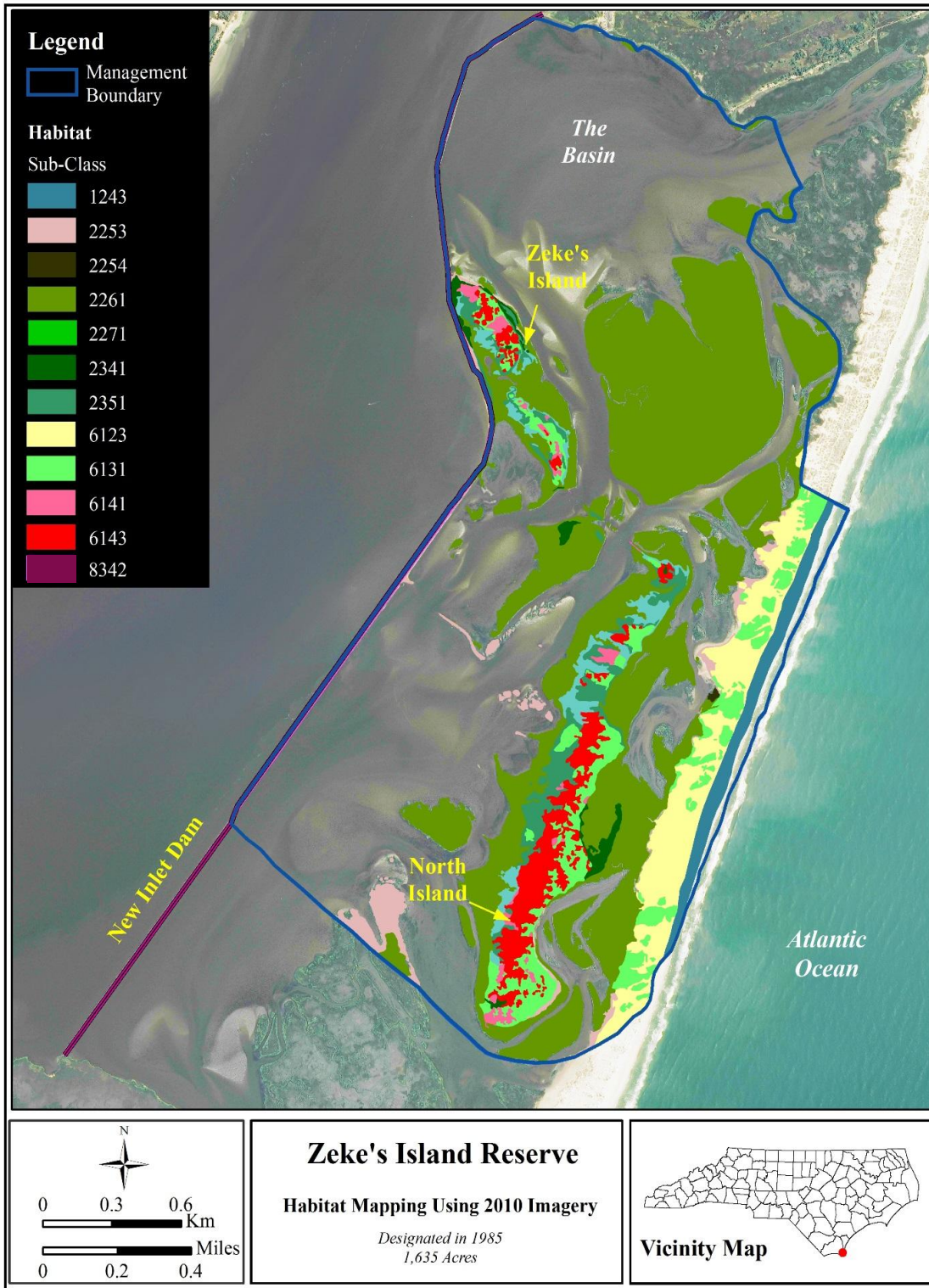













Figure 18. Zeke's Island Reserve Habitat Map based on NERRS habitat classification scheme (Walker and Garfield, 2006). Habitat sub-class designations in legend defined in Table 4.

Table 4. Zeke’s Island Reserve Habitat Map Legend based on NERRS habitat classification scheme (Walker and Garfield, 2006) for Figure 18

Habitat	Subsystem		Class	Sub-Class		COLOR	
Marine	1200	Intertidal	1240	Unconsolidated Shore	1243	Sand	
Estuarine	2200	Intertidal Haline	2250	Unconsolidated Shore	2253	Sand	
					2254	Mud	
			2260	Emergent Wetland	2261	Persistent	
	2300	Supratidal Haline	2270	Scrub Shrub Wetland	2271	Broad Leaf Deciduous	
					2340	Emergent Wetland	2341
			2350	Scrub Shrub Wetland	2351	Broad Leaf Deciduous	
Upland	6100	Supratidal Upland	6120	Unconsolidated Upland	6123	Sand	
			6130	Herbaceous Upland	6131	Grassland	
			6140	Scrub Shrub Upland	6141	Broad Leaf Deciduous	
					6143	Broad Leaf Evergreen	
Cultural Land Cover	8300	Dev. & Managed Wetlands & Water	8340	Rocky Cover	8342	Rocky In-Water Structure	

The surrounding estuarine waters are highly productive and used regularly for recreational and commercial fishing purposes. Fish, shrimp, crabs, clams, and oysters also use the estuary as a nursery ground. Over 100 species of fish have been documented to utilize the site. The extensive mud flats support a vast array of invertebrate species that serve as food items for many species of fish.

Loggerhead (*Caretta caretta*) and green sea turtles (*Chelonia mydas*), both federally protected threatened species, occasionally nest on the site’s open beaches. The marshes and creeks of the site are home to the estuarine dependent diamondback terrapin (*Malaclemys terrapin*), a state species of special concern. Seabeach amaranth (*Amaranthus pumilus*), a federally threatened plant species, has also been found on the site’s foredune areas. Dune bluecurls (*Trichostema sp.*), a federal listed significantly rare plant, is also found within the boundary.

The site is located within the Atlantic Flyway and shorebirds of interest nesting on the barrier island portion of the site include the American oystercatcher (*Haematopus palliatus*) and Wilson’s plover (*Charadrius wilsonia*). Various other birds utilize the site for foraging and resting during migration, including the black skimmer (*Rynchops niger*), dunlin (*Calidris alpina*), and red knot (*Calidris canutus*). Bird utilization surveys of site habitats have documented over 260 species.

## Threats and Stressors

### Sedimentation

Water depths in the basin area of the site are known to have decreased markedly in recent decades. Local fishermen report that many portions of the basin were up to 20 feet deep, as recently as the 1970s. Following closure of New Inlet, sedimentation has increased rapidly, resulting in shallow water depths throughout the basin area. Shallower water may contribute to the development of extensive algal mats and/or water quality changes, including episodes of hypoxia and occasionally unusual pH patterns.

### Visitor Use

The ease of access afforded by the Fort Fisher State Recreation Area beach driving road and the WRC boat ramp expose portions of the site to significant visitor use. Although most visitors leave little to no trace of their presence, inappropriate activities and excessive or irresponsible visitor use can result in damage to habitats and disturbance of wildlife as well as reduce the overall visitor experience. Camping is not permitted

at this site yet, illegal camping and campfires occur regularly. Driving on the barrier beach portion of the site is managed by marked corridors; however, occasional instances of driving in wet or vegetated areas occur. The rock jetty constitutes a safety hazard for visitors at the site; despite warning signage, many visitors attempt to utilize the dam to access Zeke's Island or for fishing. The Reserve regularly promotes responsible visitor use of the site through signage, various communication initiatives, and social media to help maintain a balance between resource protection and public enjoyment and safety. Enforcement of Reserve rules and policies at the site, as well as State and local laws, is provided by partner agencies which often have limited time and resources to devote to this effort. Enforcement of visitor use issues on Zeke's and North Islands is further complicated because these portions of the site are only accessible by boat.

#### *Water Quality*

The water quality in and around the Zeke's Island site has been impacted periodically by inputs from upstream activities such as non-point source pollution associated with land development and land cover change. Due to population growth projections, development and land cover change are likely to continue to affect water quality in the watershed in coming decades. Water quality can also be influenced by the Cape Fear River shipping channel which has introduced salt water further up into the river as it has been deepened to accommodate larger container ships. As previously stated, some hypoxia and unusual pH events have been documented, although the causes are not well understood at this time.

#### *Sea Level Rise and Storms*

Barrier island ecosystems are subject to forces such as sea level rise and storms that move sediment, cause changes in topography and geomorphology, and require constant adaptation by vegetation communities. As sea level rises, barrier islands tend to retreat landward which can be expected of the barrier beach at Zeke's Island Reserve. The 2015 NC Sea Level Rise Report Update shows that the sea level in Wilmington, N.C., will increase an average of 2.4 inches in the next 30 years. Sea level rise and storms have the potential to result in significant change to the site's natural resources, particularly if water levels change at a greater rate than accretion is occurring.

#### *Invasive Species*

Invasive plant species can alter habitats by outcompeting native vegetation. Species known to occur at the Zeke's Island site include the common reed (*Phragmites australis*), beach vitex (*Vitex rotundifolia*), red algae (*Gracilaria vermiculophylla*), and white poplar (*Populus alba*). Over time, invasion by additional species, such as the Asian shore crab (*Hemigrapsus sanguineus*) or pampas grass (*Coretaderia selloana*), may take place as range expansion occurs or new species are introduced to the region.

## II. Education Program Plan

### Education Program Overview

The National Estuarine Research Reserve System's mission includes an emphasis on education, interpretation, and outreach. Education at each reserve is designed to fulfill the Reserve System goals as defined in the regulations (15 C.F.R Part 921(b)).

To sustain these system goals, the *2017-2022 Reserve System Strategic Plan* outlines education objectives to increase coastal residents' and visitors' awareness and ability to improve stewardship of estuaries, coastal watersheds, and their communities; improve educators' and students' understanding and use of the reserve system and NOAA resources for place-based and inquiry-based learning; and grow and motivate the next generation of coastal professionals through access to programs and facilities that facilitate research, resource management, and educational opportunities.

Reserves conduct formal and informal education activities, as well as outreach activities that target culturally diverse audiences of educators and students, environmental professionals, resource users and the public. Education and public programs, interpretive exhibits, and community outreach programs integrate elements of Reserve System science, research and monitoring activities, and ensure a systematic, multi-faceted, and locally focused approach to fostering stewardship.

The Reserve System is committed to providing tomorrow's leaders with the knowledge and understanding of our nation's oceans and coasts to be responsible stewards. To fulfill this commitment, the reserve system has created the K-12 Estuarine Education Program (KEEP) to increase the estuary literacy of students, teachers, and the public. KEEP helps students and teachers learn about essential coastal and estuarine concepts, develop data literacy skills, and strengthen their critical-thinking, team-building, and problem-solving skills. K-12 and professional development programs for teachers include the use of established coastal and estuarine science curricula aligned with state and national science education standards and frequently involves both on-site and in-school follow-up activities. Community education and outreach is another priority for the reserve system. Community education programs foster behavioral change to promote resource conservation. These programs work with audiences whose choices directly impact the integrity of our estuaries and their associated watersheds.

### North Carolina NERR Education Program

#### Education Program Context

The NCNERR education program builds on the NERRS System goals and Strategic Plan, delivering information to target audiences on N.C. coastal resources to foster environmental stewardship and informed decision-making. Reserve education programs are offered for a variety of audiences including K-12 and college students, formal and non-formal educators, and the general public. Field trips, activity books, and summer camps are offered to North Carolina's K-12 and college students to enhance lessons learned in the classroom. To serve formal and non-formal educators, professional development workshops are offered and classroom activities/curricula are developed and available for educator use. Information about the Reserve and North Carolina's estuaries is shared with the general public during summer field trips to Reserve sites and at fairs and festivals. All education programs are open to the citizens and visitors of North Carolina but are most heavily

advertised in North Carolina's 20 coastal counties including those that include Reserve sites. The Reserve's research and stewardship initiatives are incorporated into educational activities and scientific information is translated into language that can be understood and applied by target audiences. Where appropriate, education and training staff work to share relevant complementary messages to their intended groups. Efforts will be made to incorporate themes and projects that address the three NCNERR topical areas, as addressed in the Topical Areas Chapter.

Formal needs assessments are conducted every five years as needed with the most recent one completed in 2014. From this evaluation, education staff gained information pertaining to what Reserve education offerings educators use, what topics they would like more information on, and the format they prefer for programs and curricular activities. Topics identified include changing coastal conditions, human impact on the environment, and how estuaries serve as nurseries for marine life. These needs align with the NCNERR Strategic Plan Topical Areas – water quality, coastal and estuarine ecosystem protection, and coastal hazards resilience; and with the NERRS Strategic Plan priorities – climate change, habitat protection, and water quality.

Education programs are also assessed through formal evaluations at the end of most offerings and conversations with program participants; this information is used to refine offerings and topics presented.

### Education Program Capacity

Education programs are developed and administered by the education staff. Currently, the education staff includes the Education Coordinator located in the central office and a temporary Stewardship and Education Specialist located in the southern office. Summer education programs and activities are accomplished with the help of interns, part-time temporary assistance, and volunteers. Education programs are conducted in concert with Reserve training, research and stewardship staff who deliver program content and assist with logistics, including the Reserve Manager, CTP Coordinator, Research Coordinator, research staff in Wilmington, and stewardship staff in the northern, central, and southern offices. A teaching classroom for classes, camps, and workshops is located in the central office and a 27 ft. passenger boat is used to transport field trip participants to the Rachel Carson Reserve. For education programs in the southern region, staff use meeting and classroom space at the CMS facility. Partner facilities are utilized in the northern and southern regions when other space is more conducive to programming or where Reserve facilities don't exist. Examples include the WRC Outer Banks Education Center and N.C. State Parks facilities.

Partnerships with other organizations are an integral part of the Reserve's ability to educate a broader population along the 300 miles of North Carolina's coast. Partners include N.C. Sea Grant, Albemarle-Pamlico National Estuary Partnership, the WRC, the N.C. Office of Environmental Education, the N.C. Maritime Museum and various divisions within the N.C. Department of Environmental Quality. These partners serve in a variety of roles such as co-hosting educator workshops, reviewing curricular activities, and leading student programs.

The education annual budget allows for purchasing of necessary supplies and materials to deliver programs. External funding opportunities are sought and funds are leveraged from partners to implement new programs and initiatives. All programs, except the summer camps, are delivered free of charge and in free partner facilities to maximize program funds.

## Education Program Delivery

Education goals and target audiences are engaged through three programs: K-12 and College Student Education Program, Educator Professional Development Program, and Community Education and Outreach Program.

### **K-12 and College Student Education Program**

The K-12 and college student program provides students with hands-on, inquiry-based learning opportunities with content that focuses on North Carolina's coastal and estuarine ecosystems. All K-12 programs are aligned to the North Carolina Standard Course of Study and National Science Standards. National Ocean Literacy Essential Principles and Estuarine Principles and Concepts are also incorporated into K-12 and college student programs. K-12 field trips, classroom visits and summer camps are part of NERRS KEEP.

Field trips are held primarily at the Rachel Carson Reserve each spring and fall and include a two-hour interpretive nature hike that highlights estuaries, and habitats and organisms found at the Reserve. Field studies are also available at the Rachel Carson Reserve for classes that are interested in exploring a topic more in-depth, such as vegetation monitoring, population studies, and water quality testing. Content is tailored to the appropriate grade level and standards. In partnership with Masonboro.org and Carolina Ocean Studies, the Masonboro Island Explorer Program allows New Hanover County fifth grade students the chance to visit the Masonboro Island Reserve. During these field trips, students visit different stations on the island and participate in activities that highlight salt marsh ecology, tidal creeks, and barrier islands. All three activities enforce the grade's curriculum standards. Field trips and studies are evaluated by the students, teachers, and chaperones to determine information learned, program effectiveness, and overall enjoyment. Programs are held at other NCNERR sites as staff and resources are available.

For classes that cannot travel to the Reserve, the education staff offers a variety of classroom-based programs on estuarine-related topics that can be led by teachers. Reserve education staff are available for classroom visits by request.

Through a partnership with the N.C. Maritime Museum, the Reserve offers four summer camp programs for children: Preschool Storytime and Crafts (ages 3-5), Seashore Life 1 (grades 1-2), Seashore Life 2 (grades 3-5), and Coastal Conservation Stewards (grades 6-10). NCNERR education staff schedule, design, and deliver these programs while the N.C. Maritime Museum advertises the camps and registers participants.

The K-12 and college student education program is supported by other Reserve staff members. Training and stewardship staff assist with program delivery and transportation for field trips and studies. Stewardship and research staff offer suggestions on how recent and relevant projects can be incorporated into K-12 and college educational opportunities and assist with translation.

### **Educator Professional Development Program**

The purpose of the educator professional development program is to educate several different audiences-- formal and non-formal educators and pre-service teachers. Formal educators are classroom teachers and non-formal educators are individuals who teach a specific subject, usually in the field. Pre-service teachers are individuals enrolled in college-level education courses. These programs inform educators about coastal and estuarine ecosystems to improve estuarine literacy in both educators and students. The Reserve accomplishes this through workshops and by providing supplementary curricular materials.

Education staff offer two different professional development programs; Coastal Explorations and Teachers on the Estuary (TOTE). The Reserve's Coastal Explorations Workshop is offered to all educators (formal, non-formal and pre-service) in North Carolina who would like to learn more about the Reserve program, estuaries and their importance. This 6-hour workshop highlights the Reserve's curriculum and includes a trip to a Reserve site. The workshop is offered twice a year, once in Beaufort and another rotating between the northern and southern regions. This workshop is currently approved to offer North Carolina teacher certification renewal credits and is an approved course for the North Carolina's Environmental Educators certification program. TOTE, which is also approved for teacher certification renewal credits, is a more in-depth workshop and is part of the NERRS KEEP Program. This program offers hands-on, field-based, professional teacher development opportunities by NERRS sites across the nation. The program goals are for teachers and students to increase their knowledge and appreciation of estuarine environments, as well as, acquire the necessary skills to act as stewards of estuarine resources. This 2-day (15 contact hours) workshop for formal educators highlights national curriculum, NCNERR curriculum, and includes a field trip to a Reserve site. TOTE differs from Coastal Explorations by incorporating research and stewardship staff-led presentations and hands-on activities showcasing current projects, and highlights NERRS Estuaries 101 Curriculum, which is not presented during Coastal Explorations Workshops.

Post-workshop evaluations are conducted for every workshop to ensure that content and delivery meet participant needs. Many educator professional development workshops are conducted in partnership with other organizations, such as offering meeting space and assisting with workshop content. For example, N.C. Sea Grant's educator has shared organization activities that relate to estuaries with NCNERR workshop participants.

The Reserve also provides K-12 educators with written, estuarine-based, curricular material for both classroom and field-based activities. In addition to the curricula, the Reserve produces educational posters, activity books, coloring books, and a variety of informational brochures to use in classrooms. Web resources are also available for teachers/educators to download and use, including basic estuarine information, videos, and field guides. These resources are promoted during educator professional development programs and at relevant conferences.

### **Community Education and Outreach Program**

The community education and outreach program strives to increase public awareness of the mission and goals of the NCNERR, enhance understanding of estuarine systems and processes by increasing estuarine literacy, and foster environmental stewardship in citizens of all ages. Target audiences are the general public including local citizens of and visitors to coastal North Carolina. Outreach activities include: public field trips; participation in environmental festivals and fairs; public presentations; and production of educational materials.

Every summer the Reserve offers naturalist-led public field trips twice a week to the Rachel Carson Reserve led by trained volunteers and/or Reserve staff. Public nature hikes and paddle trips have also been offered at the Currituck Banks and Masonboro Island Reserves as staff and resources allow.

Public presentations on the Reserve's programs and coastal and estuarine-related topics are delivered year-round by a variety of Reserve staff by request to organizations, including Boys and Girls Clubs, Boy Scout Troops, church groups, garden clubs, science clubs, preschools, colleges and universities, and other interested parties. Stewardship and research staff have held several seminar series in Wilmington on estuarine faunal species, their habitats, and related science and monitoring efforts.

Informational brochures, posters, interpretive signs, and display boards are used to inform local citizens and visitors about the Reserve and estuarine habitats. Web resources such as basic estuarine information and field guides are available for the public and are promoted through the Reserve's social media pages.

Delivery of community education and outreach programs involves the entire Reserve staff given the size of the Reserve staff and the location of expertise across the Reserve offices. Education staff develop educational materials, incorporating input from relevant staff as appropriate, and provide input and assistance to Reserve staff on appropriate content and materials when planning for presentations and outreach events. Stewardship staff deliver and/or play critical roles in site-based outreach programs. All staff deliver presentations to organizations.

## Education Program Needs and Opportunities

The following needs, opportunities and partnerships will improve and expand upon current programming to meet the objectives and actions identified in this plan.

As part of the most recent education needs assessment, survey respondents identified that educator workshops are the most useful out of all of NCNERR's education programs. To expand TOTE and have the ability to attract more educators, more funding is needed for this program in order to staff additional workshops and purchase supplies and materials. Water quality demonstration equipment including ten water testing kits and a hand-held YSI are needed to supplement field activities and TOTE workshops that feature water quality testing as part of the Estuaries 101 curriculum. Tablets are also needed for workshop participants to interact with mobile applications such as the NOAA marine debris tracker application and access GIS data while in the field. To enhance classroom activities that include lessons about plant and animal identification, a hand-held microscope and a projection microscope is needed. To support K-12, public education, and training programs conducted in the Beaufort office, an outdoor classroom is needed. More detail regarding outdoor classroom can be found in the administration plan.

Program offerings in the northern and southern regions are limited due to current staffing levels. Education staff fully rely on stewardship staff in the northern region to conduct programs independently or partner with local agencies and organizations. A full-time or temporary staff person is needed to expand education programs in this region. To fulfill education tasks in the southern region, it is critical to maintain the ability to fund staff at least partially dedicated to education programming. See the staffing plan for additional detail on staffing needs.

Seeds to Shoreline is a program where students and teachers grow *Spartina alterniflora* plants in their classrooms from seeds to plants and then plant the marsh grass at Reserve sites and other appropriate locations. This program represents an opportunity in which staff will continue to partner with the southeast NERRs and N.C. Sea Grant and seek additional funding and support for this program to incorporate additional schools into the program.

Videos are an effective and engaging method for sharing information with program participants and are an opportunity to connect with participants in a different way to complement more traditional methods. Education staff and interns and the Communications Specialist will produce videos to support education programs using existing field cameras.



## Education Program Objectives and Actions

Education objectives are presented in bold text following Goal 1 below. Actions are listed under each objective, along with supporting text used to describe the implementation of each action.

### **Goal 1: Education and training inspire target audiences to protect coastal and estuarine ecosystems.**

#### **Objective 1.1 Two hundred fifty educators receive information on North Carolina's coastal and estuarine ecosystems and are able to apply curricula within their instruction.**

*Action 1:* Conduct hands-on and field-based educator workshops, including Coastal Explorations and Teachers on the Estuary.

The Reserve's educator professional development program will seek to increase both the number of workshops offered and participants in Reserve workshops, taking into considering demand and available staff resources. As more educators become estuarine literate they can impart their knowledge to their students and thus increase estuarine literacy in North Carolina. Through partnerships with WRC, University of North Carolina Wilmington (UNCW), and North Carolina State Parks, the Reserve will conduct professional development educator workshops in northern and southern regions on the coast, increasing the Reserve's programmatic impact. These partners provide meeting space for the workshops in these areas. Education staff will develop workshop content, deliver programming, and increase educational resources such as needed equipment and printed material through grant writing or partnership opportunities.

Coastal Explorations will be offered twice a year with one being conducted in the central region and the other one rotating between the northern and southern region and is open to all educators in the 20 coastal counties. This workshop serves as an overview of the Reserve program and North Carolina estuaries and highlights NCNERR curricula. Coastal Explorations workshops held in the southern region will target New Hanover County teachers to complement the Masonboro Island Explorers Program.

TOTE will be offered once a year and is open to all formal educators in North Carolina with educators working in the 20 coastal counties receiving first priority to attend. Each workshop will highlight both the national curriculum (Estuaries 101) and NCNERR curricula and will focus more in-depth on the current research being conducted at the sites and current stewardship projects.

All workshops will continue to be evaluated for their effectiveness and updated based on feedback. Evaluations are given at the end of each workshop. Participants are given the opportunity to comment on what they liked best about the workshop and changes that need to be made.

The number of educators reached (by grade level) and contact hours spent with staff through the educator professional development program are recorded as NERRS performance measures; data from action 1.1.4 is also incorporated into this measure.

*Action 2:* Update workshops and curricula based on current techniques and topics identified through the 2014 needs assessment as well as future surveys.

Curricular activities, originally developed in the early 1990s, are updated by education staff on a regular basis. The activities reflect up-to-date educational methods and information that better address different learning styles, such as inquiry-based activities.

The 2014 needs assessment indicated that educators would like to receive more information regarding changing coastal conditions, human impact on the environment, and how estuaries serve as nurseries for marine life. Educators also requested this information be delivered through hands-on activities, demonstrations, and field studies during 1 – 3 day workshops. This requested information will be incorporated into trainings by having a guest speaker and/or by adding a field study. Curricular activities will also be developed by education staff regarding these topics.

In response to a recent TOTE evaluation comment, a matrix outlining NCNERR curricula and how they correlate with North Carolina standards will be developed by education staff to provide an easy way for educators to explore the curriculum.

*Action 3:* Incorporate Reserve research and stewardship activities and monitoring data into workshops and curricula.

As more accessible online water quality SWMP data is developed and tablets are available for field programs, education staff will work with research staff to incorporate the mobile, user-friendly data interfaces into student and teacher activities. In addition to SWMP data, tablets will be used for presenting relevant GIS maps and data to program participants.

As research results become available, the education staff will work to translate, distill, and incorporate new information about estuaries and watersheds into educational curricula and products. The education staff will also work with stewardship staff to incorporate site-specific information into programming and encourage educators to participate in new and ongoing stewardship projects. For example, the 2015 TOTE workshop included a section on marine debris, an ongoing stewardship issue at local, state, and national levels, and participants met with stewardship staff to learn about marine debris, how to use NOAA's Marine Debris Tracker application, and ways to present the application to their students.

*Action 4:* Engage educators through partner-hosted education programs and events.

Often education staff are invited to present Reserve information and curricula as part of educator trainings being offered near a Reserve office by other agencies and organizations. These opportunities are a good way to work with the hosting organization to present about the education program. For example, education staff are invited to participate in the University of North Carolina's Scientific Research and Education Network (SciREN) event. This networking event brings researchers and teachers together for face-to-face interactions and to exchange ideas and materials relating to local/current research.

The Education Coordinator attends the North Carolina Science Teachers Convention every year and hosts an informational booth. Every other year (pending approval) a presentation is made at the convention informing participants about the Reserve's education program and offerings.

The number of educators reached (by grade level) and contact hours spent with staff through the educator professional development program are recorded as NERRS performance measures; data from action 1.1.1 is also incorporated into this measure.

*Action 5:* Maintain and enhance partnerships for program implementation and seek input from the NCNERR education advisory committee.

The audience, topical, and geographic diversity of the Reserve's education programs offers many opportunities for partnerships throughout coastal North Carolina. Many of the Reserve's partners help

facilitate education programs such as partnering with North Carolina Sea Grant on TOTE workshops and the Seeds to Shoreline program. Seeds to Shoreline is a program where students and teachers grow *Spartina alterniflora* plants in their classrooms from seeds to plants and then plant the marsh grass at Reserve sites and other appropriate locations. Students also learn about the importance of this plant species to North Carolina estuaries.

The Education Coordinator seeks input from the NCNERR Education Advisory Committee on an annual basis regarding professional development and education programs. Staff will seek committee input on priorities for curricular development described in Action 2 of this objective as well as priorities and methods for incorporating new content into workshops. The NCNERR Education Advisory Committee is comprised of other educators employed by state agencies, formal educators, Reserve volunteers, and the Reserve Research Coordinator.

**Objective 1.2 Five thousand students receive information on North Carolina’s coastal and estuarine ecosystems and are able to describe an estuary and its benefits.**

*Action 1:* Conduct educational field trips for K-college students, focusing each field trip on the grade’s standards.

The Reserve will continue to provide field trip and/or field study experiences such as population studies and water quality monitoring for K-12 and college students. Field trips are ecology-based nature hikes that present basic estuarine information and are tailored to meet North Carolina’s Standard Course of Study for the appropriate grade level. For example, during a field trip for third graders, education staff focus on plants and how they survive in an estuary and when leading a high school aged group, staff highlight water quality in North Carolina’s tidal environments. Most field trips are conducted on the Rachel Carson Reserve as a result of staffing proximity and appropriate facilities. These field trips are evaluated by the students, teachers, and chaperones to determine information learned, program effectiveness, and overall enjoyment. As staff and resources allow, the education program will work to increase field trip opportunities for student groups at the Currituck Banks, Masonboro Island, and Zeke’s Island Reserves.

The number of K-12 and college students reached through this program and the contact hours spent with the students per year are recorded as NERRS performance measures.

*Action 2:* Work with partners to offer the Masonboro Island Explorer Program.

Education staff will work with Masonboro.org, Carolina Ocean Studies, and the New Hanover County School System to offer this program for fifth grade students of New Hanover County. Reserve staff will continue to work with Carolina Ocean Studies to provide up-to-date activities for students based on fifth grade standards, and make changes to the activities based on staff observations and teacher comments as needed. Education staff will ensure that Carolina Ocean Studies instructors are current on the curriculum through a once a year training and will attend at least one trip per field trip season. Staff will participate in annual planning and debriefing meetings as appropriate.

The number of K-12 and college students reached through this program and the contact hours spent with the students per year are recorded as NERRS performance measures.

*Action 3:* Present coastal and estuarine concepts and curricular activities to students through classroom visits.

The K-12 student education program will provide local outreach in schools in the vicinity of the Rachel Carson Reserve by request and staff availability. Classroom visits include conducting hands-on, inquiry-based activities, and providing information about the Reserve and its habitats. Information about classroom visits will be shared with educators through workshops, seminars, personal communications, and the web.

The number of K-12 and college students reached through this program and the contact hours spent with the students per year are recorded as NERRS performance measures.

*Action 4:* Conduct summer programs for students and incorporate new curricular activities.

The Reserve partners with the N.C. Maritime Museum to offer four summer programs for children: Preschool Storytime and Crafts (ages 3-5), Seashore Life 1 (grades 1-2), Seashore Life 2 (grades 3-5), and Coastal Conservation Stewards (grades 6-10). These programs are held in the Reserve's facility in Beaufort with daily field trips to the Rachel Carson Reserve where the students conduct field investigations and learn through hands-on activities. Core estuarine concepts and new and updated curricular content and activities developed by education staff are presented to summer program participants each year. For example, each summer camp conducted in the field starts off with a scavenger hunt using the NCNERR curricular activity titled "Exploring an Estuary" which introduces estuarine habitat, flora and fauna to participants. Education staff will also highlight new content developed under Objective 1.1 during summer programs. The N.C. Maritime Museum assists with advertising and registration.

The number of K-12 and college students reached through this program and the contact hours spent with the students per year are recorded as NERRS performance measures.

**Objective 1.3: N.C. citizens and visitors understand the value of coastal and estuarine ecosystems and how the NCNERR protects these resources.**

*Action 1:* Conduct public outreach programs at Reserve sites.

Summer public field trips are a core component of community education and outreach programs. These field trips are currently conducted bi-weekly on the Rachel Carson Reserve during the summer months. Three types of field trips are offered, depending on the tide: 1) 2-hour nature hike across the western part of the Rachel Carson Reserve, 2) a 2-hour boat trip to the Rachel Carson boardwalk at the eastern end of the Reserve and 3) a circumnavigation cruise around Rachel Carson Reserve including a visit to Middle Marsh. Kayak trips around Masonboro Island are led in the spring and fall by staff.

The number of public program participants is recorded as a NERRS performance measure; data from action 1.3.3 is also incorporated into this measure.

*Action 2:* Enhance partnerships with government agencies delivering public programming at Reserve sites.

Partner agencies such as the WRC, N.C. Maritime Museum, and N.C. Aquariums conduct general public education programs on Reserve sites. Education staff will work with these agencies to better understand how they use the sites and develop a mechanism for collecting data from partners on the number of participants and programs delivered on an annual basis. Education staff will collect and summarize these data annually and provide relevant site and program updates to partners.

*Action 3:* Participate in community events such as Earth Day festivals and National Estuaries Day.

Education staff reach the general public through outreach programs that involve display booths and activities during celebrations like Earth Day or National Estuaries Day. At these events, staff bring educational activities that focus on the importance of estuaries, current research being conducted on the sites and ways that the public can protect estuaries. Display boards were recently updated for these kinds of events, along with hands-on activities, such as a habitat matching game and touch tables, to inspire audiences to protect coastal and estuarine ecosystems. The target number for festivals and outreach events is 2 per region per year.

The number of public program participants is recorded as a NERRS performance measure; data from action 1.3.3 is also incorporated into this measure.

*Action 4: Encourage program participants to make a commitment to protect estuaries.*

Education program participants may choose to make an estuary pledge to protect coastal and estuarine ecosystems. The estuary pledge is an interface for engagement at public events and is used to accompany K-college educational activities on Reserve sites. Participants record a self-selected commitment that will aid in the protection of estuaries on an estuary pledge magnet or card that they take with them to remember their commitment. Reserve staff offers guidance when necessary to aid in the selection and understanding of beneficial personal actions.

By engaging pledge signees to directly identify personal action(s) that can be taken at home or in the community that will positively impact the health, protection, or preservation of estuaries, NCNERR is able to promote understanding, stewardship and appreciation of coastal and estuarine resources. This activity also provides the opportunity to educate participants on how the selected action(s) helps to protect and preserve estuaries. As a result of making a personal decision to support estuarine protection, participants are more likely to have a place-based connection and greater appreciation for local estuaries.

*Action 5: Recruit and train volunteers to support education activities.*

Volunteers lead summer field trips to the Rachel Carson Reserve. Volunteers are recruited through public field trips, and through the Reserve website and social media outlets. Information about the Rachel Carson Reserve, NCNERR programs including current research and stewardship projects, and safety information is reviewed with volunteers during a pre-field trip season training led by education and stewardship staff.

The number of volunteers that support education activities and hours contributed are recorded as NERRS performance measures.

## III. Coastal Training Program Plan

### Coastal Training Program Overview

The Reserve System has a responsibility to educate coastal decision-makers and supports the Reserve System goals, as defined in the regulations (15 C.F.R. Part 921(b)).

To sustain these system goals, the *2017-2022 Reserve System Strategic Plan* outlines coastal training objectives to ensure that coastal decision-makers and environmental professionals understand and effectively apply science-based tools, information, and planning approaches that support resilient estuaries and coastal communities.

The Coastal Training Program provides up-to-date scientific information and skill-building opportunities to coastal decision-makers responsible for making decisions affecting coastal resources. The target decision-maker groups vary according to reserve priorities, but generally include groups such as local elected or appointed officials, managers of both public and private lands, natural resource managers, coastal and community planners, and coastal business owners and operators. They may also include groups such as farmers, watershed councils, professional associations, recreation enthusiasts, researchers, and more.

Reserves are uniquely positioned to deliver pertinent information to local and regional decision-makers given their place-based nature. Coastal Training Program coordinators know the local people, places, and science and are able to skillfully convene training participants and experts to address coastal management issues. Training programs are built upon solid and strategic program documents, including an analysis of the training market and assessment of audience needs. Coordinators then work with the results to identify how their program can best address local and reserve system priority issues.

Partnerships are integral to the success of the program. Reserves work closely with state coastal management programs, Sea Grant Programs, and a host of local partners in determining key coastal resource issues, target audiences, and expertise to deliver relevant and accessible programs.

### North Carolina NERR Coastal Training Program

#### Coastal Training Program Context

The North Carolina Coastal Training Program (CTP) focuses efforts within North Carolina's 20 coastal counties. Programs are generally in-person workshops conducted regionally, in the northern, central, and southern coasts, which align regionally with NCNERR sites. Within this geographical scope, the CTP target audiences include local elected and appointed officials, local government staff, state agency staff, land use planners, engineers, marine contractors, consultants, landscape architects, and real estate agents. Specific target audiences vary by program. For example, real estate agents are targeted for programs related to living shorelines, barrier island development, and low impact development. The goal is to increase real estate agents' knowledge, make them more informed professionals, and encourage them to share information with their clients.

Assessments of audience needs, which are formally conducted approximately every five years, are critical for the success of the CTP. Informal needs assessments – through post-workshop evaluations, communication with training attendees, and training partner requests – also assist the CTP in determining program focus. The

most recent needs assessment of past workshop attendees and partners was conducted in 2014. This online survey revealed the need for information on the following topics: stormwater management, coastal wetlands, shoreline development rules, living shoreline implementation, community resilience/preparedness, sea level rise adaptation, and sustainable growth/development. These needs align with the NCNERR Strategic Plan Topical Areas – water quality, coastal and estuarine ecosystem protection, and coastal hazards resilience; and with the NERRS Strategic Plan priorities – climate change, habitat protection, and water quality.

## Coastal Training Program Capacity

Implementation of the CTP is conducted by a full-time staff person located at the Reserve office in Beaufort, N.C. in the central coastal region. This location allows for easy travel to the southern and northern coastal regions. The CTP Coordinator routinely seeks assistance from other staff to help with program logistics. The CTP annual budget allows for purchasing of necessary supplies and materials to deliver programs. Funds are also leveraged from partners to implement trainings on mutual program priorities. Almost all programs are delivered in partner facilities, most of which are free, to maximize program funds. For example, the New Hanover County Center (part of the N.C. Cooperative Extension) is used for programs held in Wilmington (southern region) and Jennette’s Pier (part of the N.C. Aquarium) is used for programs held in the Nags Head area (northern region).

Every program delivered by the CTP is done so in coordination with partners. Partners vary by program type and include the DEQ, the DCM, N.C. Sea Grant, Albemarle-Pamlico National Estuary Partnership (APNEP), N.C. Coastal Federation, OCM, and NCCOS. Routinely, academics and other professionals from local institutions help deliver programs based upon their area of expertise. Example institutions include N.C. Aquariums, UNCW, IMS, and N.C. Division of Energy, Mineral, and Land Resources’ Stormwater Permitting Program. As programs continue to develop, new partnerships will be fostered to deliver the best available information to target audiences, meet mutual education goals, and increase program efficiencies.

## Coastal Training Program Delivery

The CTP routinely coordinates with the research, education, and stewardship programs of the Reserve. This is done through program development that highlights the other sectors’ work, sharing curricula foci, or developing trainings that fulfill a sector’s information needs. Where appropriate, the CTP will incorporate data into trainings from NERRS system-wide programs such as the SWMP and Sentinel Site Application Module 1. The CTP Coordinator participates in NERRS workgroups to help with national initiatives. The CTP Coordinator also seeks external funding for projects relevant to priority areas and has been the Collaborative Lead on several NERRS Science Collaborative proposals, two of which were funded.

The CTP usually delivers training via in-person events and posts workshop materials online, such as workshop agendas, presentations, resources, and video recordings. The CTP strives to incorporate adult learning styles in all programming. This includes diversifying information delivery methods (i.e. presentations mixed with discussion, group problem solving, site visits, or other learning activities) as well as allowing participants to share their knowledge and experience. For example, workshops on living shorelines incorporate field visits to existing living shorelines (including those located on Pivers Island, where the NCNERR Beaufort office is located) with the opportunity for participants to plant marsh plants. Workshops on Low Impact Development (LID) incorporate key pad polling in presentations and participants play a large board game with the goal of reducing pollution entering a fictional watershed using LID techniques.

Training events give participants the opportunity to network with others who are dealing with the same issues. These opportunities may yield new partnerships to solve coastal problems and identify and address barriers to implementing effective coastal management techniques and policies.

In addition to offering training events, the CTP also provides technical assistance to partners and target audience members. Past technical assistance has included review of needs assessment surveys and planning and facilitating stakeholder engagement meetings. For example, the CTP partnered with N.C. Sea Grant to plan and facilitate a stakeholder meeting to help define responsibilities for removal of abandoned and derelict vessels among government agencies.

The CTP evaluates all events with post-workshop evaluations. The data collected helps to fine-tune future training events. Anecdotal data at training events (i.e. engagement of participants, questions asked, comments made to presenters or the CTP Coordinator) are also used to help evaluate workshop effectiveness and fine-tune training events. Data collected with the post-workshop evaluations are aligned with the NERRS reporting requirements to ensure consistency with other NERRS CTPs and ensure that NERRS performance measures are met. NERRS CTP performance measures include: maintain capacity to deliver at least five coastal decision-maker training events annually and 90% of the coastal decision-makers participating in CTP training or services report they plan to apply what they learned in their work or decisions. Historically, the CTP has offered an average of ten training events annually and normally met the 90% of participants reporting an intent to apply information gained at CTP events in their work. The CTP also submits an annual success story that highlights training outcomes, synergies, or collaborations that result from CTP training and technical assistance activities.

## Coastal Training Program Needs and Opportunities

Many of the information needs identified in the 2014 needs assessment have been long-term priorities addressed by CTP that will continue to be addressed. These remain priorities due to the enduring nature of these topics – they are challenges not solved in a few years and are influenced by increasing demand for resources, population growth, changes in regulations and policies, and new information. As new research or problem-solving approaches become available, the CTP incorporates these data, tools, and resources into programming to keep target audiences informed.

Community resilience/preparedness and sea level rise adaptation are newly identified needs. The CTP has the capacity, with the assistance of partners, to address these topics in the next five years. Additionally, the CTP seeks to establish collaborations with local communities and relevant partners to increase the impact of the CTP and the Reserve within its watersheds. Through stakeholder engagement processes, the CTP is poised to provide technical assistance on coastal hazard vulnerability, resilience, and adaptation. In some cases, external funding may be applied to accomplish tasks associated with these collaborations.

The main limitation of the training program is the ability to reach the entire N.C. coast with only one staff member located in the central coastal region. Thus, decisions are made on a case by case basis on where a workshop will be conducted and if the workshop will be replicated in the other coastal regions. This decision is usually determined by the topic being addressed, outside support provided by partners, and time constraints of the CTP Coordinator and of partners. Trainings based on high priority coastal management topics, determined by needs assessments and emerging coastal policy, are routinely offered in the three coastal regions. Training that meets Reserve staff needs or are a regular offering of the CTP are usually only conducted in one or two of the coastal regions, with the latter rotating regions as appropriate over time.



An opportunity for the CTP is to expand the strong network of partners that has been cultivated over the years to address newly identified audience needs. Partners serve as expert speakers, provide funding, provide meeting spaces, assist in marketing programs to target audiences, and serve as advisors to training content. Another opportunity of the CTP is increasing NCNERR and DCM staff involvement to address program needs. This can include the development and delivery of CTP activities. Lastly, the CTP is able to be nimble in its approach to training delivery. Emerging topics, audience needs, and audience and partner requests can easily be accommodated due to the flexibility of the CTP and the support received from NCNERR staff and partners.

## Coastal Training Program Objectives and Actions

### **Goal 1: Education and training inspire target audiences to protect coastal and estuarine ecosystems.**

#### **Objective 1.4: Annually, 90% of participants state that they intend to apply the science-based knowledge and skills relevant to coastal management gained through CTP activities.**

*Action 1:* Coordinate core trainings for decision-makers in collaboration with program partners.

Core trainings include getting to know wetlands, barrier island development, LID basics for water quality protection, stormwater management, and living shorelines for estuarine shoreline stabilization. Additionally, training on stewardship related issues, such as citizen science and volunteer management, is an annual offering to support the stewardship program. Annual trainings targeting DCM staff are also coordinated based on the needs of the division that year.

The need for these core trainings was reaffirmed in the 2014 audience needs assessment. Core trainings are offered every one to two years and are often offered in response to a partner request. For example, the CTP has developed partnerships with county Associations of Realtors and real estate offices located throughout the N.C. coast. Historically, these partners request multiple trainings per year. Since these core trainings are routinely offered, accommodating these requests is a strength of the CTP.

*Action 2:* Coordinate new training events in response to the 2014 needs assessment and emerging policy issues in collaboration with program partners.

From this needs assessment, the biggest training need revolves around community resilience/preparedness to coastal hazards, which includes sea level rise adaptation and beach and estuarine erosion. Additionally, development and growth issues, such as balancing economic growth and development with resource protection, was a major theme that arose from the needs assessment. While the CTP has historically provided training on sustainable development, these needs present an opportunity to expand on this focus area.

To keep the CTP relevant between audience needs assessments, training programs are refined through post-workshop evaluations and training topics are oftentimes a result of emerging coastal policy. Assessment of emerging policy issues is accomplished through networking with partners, including the reserve's management partner, the DCM. For example, the division is working to promote living shorelines as an estuarine shoreline stabilization option where site conditions are appropriate. It became apparent that there was a lack of property owner and marine contractor knowledge on the effectiveness of living shorelines for erosion control. Thus, the CTP has worked collaboratively with permitting, policy, and

research staff and other partners, such as the N.C. Coastal Federation, to craft trainings and outreach products to help promote the use of these more natural erosion control measures along the N.C. coast.

*Action 3:* Incorporate coastal and estuarine science into trainings.

A strength of the CTP is the incorporation of reserve and partner research results into programs. Every training begins with the scientific reasons why a resource is protected, including the ecosystem services it provides. This important context helps participants understand why environmental regulations exist as well as provides reasons to care about the resource.

The CTP is beginning to be viewed as a resource to local researchers who commonly have to incorporate outreach efforts into grant proposals. Through these partnerships, the CTP is able to increase its reach, incorporate the latest scientific findings in programs, and tap into external funding to support efforts. This also helps the CTP develop its yearly training schedule, as trainings are commonly scheduled as research project results are finalized.

**Objective 1.5: Annually, at least two partners will receive technical assistance from the CTP to address mutual priorities relative to NCNERR topical areas.**

*Action 1:* Establish collaborative relationships with local communities within Reserve watersheds and determine communities' technical assistance needs.

There are numerous ways in which these relationships could be established including connections made at reserve site LAC meetings, referrals from existing partners, funding proposals that include other reserve programs, and networking at CTP events.

*Action 2:* Connect with existing or new partners to address mutual priorities relative to NCNERR topical areas.

The CTP routinely assists partners such as the N.C. Sentinel Site Cooperative with training or meeting delivery. The CTP Coordinator also serves as a collaboration expert for researchers needing to engage stakeholders in research projects.

*Action 3:* Provide technical assistance to local communities and partners to address needs relative to NCNERR priorities, applying for external funding as needed and available.

Examples of technical assistance available to local communities and partners includes meeting planning and facilitation to engage stakeholders, needs assessments, and outreach. As technical assistance is provided, it may become clear that external funding is needed to make significant progress on the issue. Local improvements related to water quality, ecosystem protection, and coastal hazard resilience tend to be large scale endeavors not funded by a municipality's or partner's budget.

One source of funding is the NERRS Science Collaborative. The CTP Coordinator has served as the Collaborative Lead on proposals related to water quality improvements in the Towns of Wrightsville Beach and Beaufort. The role of the Collaborative Lead is to engage stakeholders in generation of the science to ensure that the science is meeting stakeholder needs and is applied by project end users. Serving as Collaborative Lead can be a time consuming process. As an additional form of technical assistance, the CTP Coordinator could serve an advisor to a local professional working as a Collaborative Lead. This would increase the reach of the CTP while not overwhelming the CTP Coordinator as lead on multiple proposals during a funding cycle.

## IV. Research and Monitoring Program Plan

### Research and Monitoring Program Overview

The National Estuarine Research Reserve System's mission provides that reserves are protected and managed to afford opportunities for long-term research. Research at each reserve is designed to fulfill the Reserve System goals as defined in the regulations (15 C.F.R Part 921(b)).

To sustain these system goals, the *2017-2022 Reserve System Strategic Plan* outlines research objectives to maintain and expand biophysical and socio-economic monitoring to track environmental change, increase the use of collaborative research to address decision-maker needs, and ensure that scientific, education, and management audiences can use the data and tools developed by the system.

Research is supported through the National Estuarine Research Reserve System Science Collaborative, a program that focuses on integrating science into the management of coastal natural resources. The program integrates and applies the principles of collaborative research, information and technology transfer, and adaptive management with the goal of developing and applying science-based tools to detect, prevent, and reverse the impacts of coastal pollution and habitat degradation in a changing environment. The program is designed to enhance the reserve system's ability to support decisions related to coastal resources through collaborative approaches that engage the people who produce science and technology with those who need it. In so doing, the Science Collaborative seeks to make the process of linking science to coastal management decisions, practices, and policies more efficient, timely, and effective and share best practices and examples for how this can be done.

Environmental monitoring is supported through the System-Wide Monitoring Program (SWMP), which provides standardized data on national estuarine environmental trends while allowing the flexibility to assess coastal management issues of regional or local concern. The *System-Wide Monitoring Program Plan* describes SWMP and its role in supporting the National Estuarine Research Reserve System's mission and strategic goals, details the existing capacity, and outlines an implementation and development plan for the program. SWMP monitors short-term variability and long-term changes in water quality, biological systems, sea level and lake level change impacts on coastal habitats, and land use and land cover characteristics of estuaries and estuarine ecosystems for the purpose of informing effective coastal zone management. The program is designed to enhance the value and support the vision of the reserves as a system of national reference sites and focuses on three ecosystem characteristics:

- 1. Abiotic Characteristics:** Abiotic measurements are taken using standard protocols, parameters, and approaches that describe the physical environment, including weather, water quality, and hydrological conditions. The program currently provides data on water temperature, specific conductivity, pH, turbidity, salinity, concentration of dissolved oxygen, and water depth. Meteorological data include air temperature, relative humidity, barometric pressure, wind speed, wind direction, rainfall, and photosynthetically active radiation. In addition, the program collects monthly nutrient and chlorophyll a samples at all stations and monthly diel samples at one SWMP data logger station. Data are Federal Geographic Data Committee compliant and available via the Reserve System Centralized Data Management Office.
- 2. Biotic Characteristics:** Reserves are focusing on monitoring habitats and biodiversity.

**3. Watershed and Land-use Classifications:** The reserve system is examining the link between watershed land use and coastal habitat quality by tracking and evaluating changes in coastal habitats and watershed land use and land cover. This element is guided by the *Reserve System Habitat Mapping and Change Plan*.

## North Carolina NERR Research and Monitoring Program

### Research and Monitoring Program Context

The NCNERR research and monitoring program strives to address scientific and technical aspects of coastal management through a comprehensive, interdisciplinary, and coordinated approach. In this pursuit, the program implements NERRS' research priorities, as well as state-level and Reserve priorities to foster a program that conducts both nationally significant and locally relevant research and monitoring. National guidance for the program is provided by the NERRS Strategic Plan which identifies the NERRS' areas of focus and investment, as well as science-based goals and objectives. State-level program guidance is provided by a number of sources including our state partner, the DCM, and the North Carolina Coastal Habitat Protection Plan (<http://portal.ncdenr.org/web/mf/habitat/CHPP>). These sources identified a number of research priorities (e.g., estuarine erosion and shoreline stabilization, habitat status and trends, comprehensive water quality monitoring) that are well-aligned with national priorities.

Priority research and monitoring topics are addressed within the NCNERR sites and in adjacent sounds and coastal watersheds located throughout North Carolina's coast. Within its boundaries, the NCNERR provides a network of diverse habitat types, watershed characteristics, and biogeographic settings needed to address complex coastal management issues. Research conducted within Reserve sites by research staff is highly focused on the research needs of NCNERR. Scientists unaffiliated with NCNERR also use the Reserves as living laboratories to address research topics that may be less focused on NCNERR priorities, but still germane to the understanding of coastal and estuarine ecosystems. Research conducted at Reserve sites requires a research permit (in addition to other necessary state and federal permits). The purposes of the research permit are to: 1) improve research coordination by reducing interference among research projects, 2) ensure research projects are compatible with other Reserve uses and do not compromise sensitive areas within Reserve sites, 3) provide an opportunity for research staff to interact with researchers to initiate new partnerships and advertise research program capabilities and available data, and 4) serve as a record for reporting on NCNERR's 312 research program performance measure—number of permits issued annually. Reserve research staff also use information collected during the permitting process to populate a research geodatabase and reference library for internal uses.

### Research and Monitoring Program Capacity

The research program staff includes the Research Coordinator and two Research Specialists. The Research Coordinator is located at the NOAA Beaufort Laboratory. This location provides research staff with access to neighboring scientists and partners at marine laboratories affiliated with NOAA, Duke University, N.C. State University, University of North Carolina at Chapel Hill, as well as state agencies such as the DMF. The RC coordinates research and monitoring across the Reserve network; serves mentoring and supervisory roles for Research Specialists, temporary staff, and graduate students; and conducts collaborative and independent research to address NCNERR Strategic Plan Topical Areas, site-based needs, and coastal management needs. The Research Specialists are located in the Wilmington office at CMS, which provides research staff with access to research support and administrative services. The Research Specialists implement, operate, and maintain the Reserve's SWMP at Masonboro Island and Zeke's Island Reserves, assist with monitoring

activities at Currituck Banks and Rachel Carson as needed, conduct and assist with collaborative and independent research, and serve supervisory roles for volunteers and students at UNCW enrolled in independent study courses. The research program's activities are augmented by the work of temporary staff, interns, and volunteers. The capacity of the research program is enhanced through partnership with multiple universities, state and federal agencies, and non-governmental organizations.

## Research and Monitoring Program Delivery

### System-Wide Monitoring Program

The NCNERR implements each component of SWMP as identified previously in this chapter.

#### **Abiotic toolkit: indicators of water quality, weather, and sediment dynamics**

The abiotic components of SWMP provide capacity to monitor a suite of parameters related to water quality, weather, and sediment dynamics over broad spatial and temporal scales (NERRS 2011). Abiotic elements of SWMP are not only indicative of estuarine habitat quality and condition, but they can also serve as indicators of human use impacts. Measurements of total dissolved nitrogen and phosphorus provide an assessment of the bioavailable organic nutrients driving plankton dynamics and community composition. Chlorophyll *a*, although technically a biotic measurement, is included with the abiotic toolkit because it is an indicator of phytoplankton biomass and an important response variable in determining water quality. Meteorological data provide information on conditions that can affect water quality, as well as important estuarine biophysical processes. Sediment dynamics, particularly sediment accretion and subsidence, are closely linked to the structure and function of wetland plant distribution and community composition.

Research staff implement SWMP water quality, chlorophyll *a*, and nutrient monitoring at four stations located at the Masonboro Island and Zeke's Island Reserves. Meteorological monitoring is conducted at the Masonboro Island Reserve. Monitoring of sediment dynamics with surface elevation tables (SETs) is conducted at all four Reserve sites. Water quality monitoring began at two of the stations in 1994, providing one of the most robust long-term estuarine monitoring datasets in North Carolina for detecting trends and variation in water quality. Meteorological data collection began in 2001. The first SETs were installed in 2005. Maintenance of these stations is a high priority to ensure high quality data continues to be collected and added to these valuable datasets. Water quality and weather station details (from north to south) are provided below.

#### **1) Loosin Creek, Masonboro Island**

In 2002, the Loosin Creek water quality station was established at 34° 10'20.0" latitude and 77° 49'58.1" longitude. The salinity range is typically 22-35, but can drop to 15 during periods of heavy rain. Tidal range averages 1.2 m. The creek substrate is characterized by sand and detritus based sediment with areas of soft mud. Depth ranges from 0.1 to 2.5 m. *Spartina alterniflora* dominated salt marsh and tidal creeks that are frequently used for commercial fishing and recreational activities surround the station.

#### **2) Research Creek, Masonboro Island**

In 1994, the Research Creek water quality station was established at 34° 09'21.7" latitude and 77° 50'59.9" longitude. The salinity range is typically 20-35, but can drop to 10 during periods of heavy rain. Tidal range averages 1.2 m. The creek substrate is characterized by sand and detritus based sediment with areas of soft mud. Depth ranges from 0.2 to 2.6 m. *Spartina alterniflora* dominated salt marsh and tidal creeks that are frequently used for commercial fishing and recreational activities surround the station. In 2001, the

meteorological station was established at Research Creek at a distance of 76 m from the water quality station. The meteorological station sits at an elevation of approximately 4.88 m above sea level.

### **3) Zeke's Basin, Zeke's Island**

In 1994, the Zeke's Basin water quality station was established at 33° 57'17.0" latitude and 77° 56'6.0" longitude. The salinity range is typically 12-30, but can drop below 10 during periods of heavy rain and subsequent freshwater input from the Cape Fear River. Tidal range averages 1.2 m. The basin substrate is characterized by large rocks (the cribbings) with sand and detritus based sediment and a layer of soft organic sediments. Depth ranges from 0.1 to 1.8 m. *Spartina alterniflora* dominated salt marsh and tidal creeks that are frequently used for commercial fishing and recreational activities surround the station.

### **4) East Cribbings, Zeke's Island**

In 2002, the East Cribbings water quality station was established at 33° 56'23.5" latitude and 77° 56'28.1" longitude. The salinity range is typically 15-33, but can drop to 10 during periods of heavy rain and subsequent freshwater input from the Cape Fear River. Tidal range averages 1.2 m. The basin substrate is characterized by large rocks (the cribbings) with sand and organic sediment. Depth ranges from 0.5 to 2.7 m. *Spartina alterniflora* dominated salt marsh surrounds the station.

To better monitor the varied estuarine abiotic indicators of water quality within North Carolina, NCNERR has established additional partnerships to expand 'SWMP-like' monitoring of water quality. Through a partnership with CMS, a SWMP-like station was established at the CMS research pier within the Masonboro Island Reserve (data are available at <http://loggernet.cms.uncw.edu:5600/OysterHatchery/index.html>). SWMP-like stations were established at the Shackleford Banks portion of the Cape Lookout National Seashore and the Middle Marshes portion of the Rachel Carson Reserve through a partnership with the National Park Service's (NPS) Inventory and Monitoring Program (data are available as part of the Southeast Coast Network at <https://irma.nps.gov/aqwebportal/https://irma.nps.gov/aqwebportal/>). These water quality monitoring stations are implemented according to protocols established by the NERRS, but are not considered official SWMP stations. Through these partnerships, codified with Memoranda of Understanding (Appendix flag K and L), Reserve partners provide equipment and necessary consumables, and the Reserve provides staff to maintain the water quality monitoring stations. The abiotic component of SWMP was temporarily supported at the Currituck Banks Reserve from 2006-2007 through a partnership with Elizabeth City State University and the U.S. Geological Survey (data available at <http://waterdata.usgs.gov/nc/nwis>).

### **Biotic toolkit: indicators of change in community composition and diversity**

The biotic component of SWMP provides capacity to monitor parameters that serve as indicators of change in the composition and diversity of biotic communities within Reserve sites (NERRS 2011). The biotic component builds upon the time-series data generated in the abiotic toolkit, and adds spatially and temporally-explicit information about the composition, status, and condition of biotic communities. Biological systems in the biotic toolkit include submerged aquatic vegetation (SAV) and emergent marsh vegetation, nekton, phytoplankton, and benthic infauna.

The NCNERR research program does not have the capacity to undertake all aspects of the biotic component of SWMP. To date, the research program has focused efforts on monitoring emergent marsh vegetation at the Rachel Carson, Masonboro Island, and Zeke's Island Reserves. A standardized monitoring approach following the protocols outlined in Moore et al. (2009) is applied to assess changes in the spatial and temporal distribution of emergent vegetation within the Reserves. Within each Reserve, seven fixed transects were located perpendicular to the vegetation line. Along each transect, quadrats (1 m<sup>2</sup>) are used to sample

emergent vegetation from the marsh-water interface to the marsh-upland transition. Measured parameters include species composition, percent cover, density, canopy height, biomass, and tidal elevation. Emergent marsh vegetation has been monitored since 2008 and will continue to be monitored annually during peak biomass in N.C. (i.e., July-September). Monitoring of emergent vegetation is conducted proximal to water quality monitoring stations and SETs to better couple the abiotic and biotic components of SWMP.

In addition to the SWMP emergent vegetation monitoring described above, the scope of the emergent vegetation monitoring extends beyond Reserve boundaries. For example, the research program collaborates with scientists from the NOAA Beaufort Laboratory to examine how closely restored marshes mimic the function of natural marshes and how shoreline stabilization structures influence marsh vegetation. The marshes within the Reserve sites serve as ‘reference’ natural fringing marshes.

Monitoring of additional biological systems will be implemented based on priorities and as funding, staff resources, and partnerships allow. For instance, since 2016, the research program has partnered with researchers from IMS and UNCW to monitor SAV abundance and community composition at the Rachel Carson Reserve. Research staff and partners are in the process of establishing a commitment to continue long-term SAV monitoring at the Rachel Carson Reserve.

### **Mapping toolkit: indicators of watershed, land cover, and habitat change**

The mapping component of SWMP provides capacity to track and evaluate changes in coastal and estuarine habitat over time, particularly in relation to changes in broad scale (i.e., watershed) and fine scale (i.e., local) land cover characteristics (NERRS 2011). The mapping toolkit’s use of standard methods for spatial and temporal monitoring allow the “status and trends” of habitat or land cover change to be assessed at local, regional, and national scales, provide data to assess changes in habitat condition, and help identify coastal land use practices that mitigate habitat degradation. In combination with other toolkits, the mapping component may provide linkages between coastal habitat quality and abiotic, biotic, and land cover influences.

In 2013, the research and stewardship programs conducted a joint effort with the Geographic Information System (GIS) Specialist to update habitat maps for each of the four Reserve sites. Habitat maps at each site were created using heads-up digitizing methods with *ArcGIS* and 2010 Statewide Orthophotography. Habitat classifications were based on the NERRS habitat classification scheme, which consists of four hierarchal levels and a set of non-hierarchal categories. The hierarchal levels are: system, subsystem, class, and subclass; with each level representing a significant break in land cover ranging from primary source of water (system) to leaf type, grain size, or cultural use (subclass). Following the creation of maps, Reserve staff conducted an accuracy assessment to determine habitat classification success of habitat maps. Reserve habitat maps are scheduled to be updated on a ten-year cycle, dependent on availability of appropriate aerial imagery and staff priorities. The updates will be used to evaluate changes in habitat distribution and condition for the Reserve sites.

Reserve watersheds were mapped at the estuarine basin scale and a smaller scale referred to as the targeted watershed boundary. The appropriate estuarine basin for each site was determined based on a flow analysis that most closely corresponds to a USGS 8-digit Hydrologic Unit Code (HUCs). Targeted watersheds represent those watersheds that directly flow into and potentially impact the habitats within the four Reserve sites (Figures 5, 9, 13, and 17). Targeted watersheds for the N.C. Reserves represent the USGS 14 digit HUCs encompassing the river systems directly flowing into the sites. NOAA’s Coastal Change Analysis Program (C-CAP) provides online access to coastal land cover and land cover change information. The C-CAP data is available at 30-meter resolution for 1996, 2001, 2006, and 2010 (same year as imagery used for Reserve site

habitat maps) and is appropriate for use at the watershed level. The C-CAP land cover data can be clipped to each Reserve's watershed and targeted watershed boundary to assess changes in land cover over time and potentially link changes in land cover to changes in Reserve habitats. Research staff will continue to assist the GIS Specialist with habitat mapping and C-CAP land cover analysis as new imagery becomes available. Opportunities also exist to include land cover information in education products and CTP workshops through topics such as low impact development, population change, and stormwater management.

### **Application Modules: linking SWMP to coastal management**

The use of standard SWMP protocols across the NERRS provides a mechanism for individual reserves, groups of reserves, or the NERRS to apply a common research and monitoring approach to address local, regional, or national coastal management needs. Application modules, which combine elements from the SWMP toolkits, may address management questions related to the impacts of storm water, eutrophication, and changing climate on coastal ecosystems. The NERRS are ideally suited to assess the impacts of changing climate conditions on coastal areas across a diverse suite of parameters already measured within elements of SWMP (e.g., changes in air, water, and soil temperatures; changes in sea level and vegetation).

Reserve sites have the operational capacity for intensive study and sustained observations to detect and understand changes in the ecosystems they represent, thereby serving as 'sentinel sites'. Recognizing this unique opportunity, the NERRS Sentinel Site Program was initiated to develop SWMP application modules to understand climate change impacts on coastal ecosystems. As an active participant in the NERRS Sentinel Site Program, NCNERR is striving to establish sentinel sites for the initial purpose of understanding the impacts of sea level change and inundation on coastal habitats. Referred to as Sentinel Site Application Module 1 (SSAM 1): "Sentinel Site for Sea Level Rise and Inundation", NCNERR is measuring and comparing the responses of emergent vegetative communities to changes in water levels and patterns of inundation at the Masonboro Island and Rachel Carson Reserves. Several elements from the abiotic and biotic SWMP toolkits are being used, including monitoring of water quality (e.g., turbidity and salinity), weather (e.g., temperature and photosynthetic active radiation), emergent marsh vegetation, vegetation elevation, and sediment accretion and subsidence. Water level at these two sites is obtained from nearby National Water Level Observation Network stations. The two other NCNERR sites are missing one or more required infrastructure components (e.g., a meteorological station) to become SSAM 1 compliant. The research program will explore expanding NCNERR sentinel site status to additional Reserve sites as resources and priorities align. Furthermore, the research program anticipates future Sentinel Site Application Modules where sentinel sites are established to address the effects of other climate-related stressors, such as ocean acidification, on coastal ecosystems. Each new Sentinel Site Application Module may require additional funding and infrastructure within Reserves.

### **Research**

The Reserve conducts, promotes, and coordinates research at all sites. The sites provide undeveloped properties where natural processes occur with minimal anthropogenic impacts. Accordingly, the Reserves function as ideal sites for conducting coastal and estuarine research. In addition to serving as ideal sites for research, the Reserves provide ideal locations for demonstration projects. The public access to Reserve sites and public engagement through the education, training, and stewardship programs provide an excellent platform for demonstrating coastal management practices.

Nearly all research within Reserves is focused on understanding coastal processes with the goal of improved management of coastal resources locally, regionally, and nationally. In a typical year, the research program leads or collaborates on several projects within the Reserve sites and facilitates a dozen more by scientists



from academic and research institutions, resource management agencies, and environmental and conservation groups. Research led by research staff addresses priority research needs identified by Reserve staff. External funding and partnership opportunities are often required to enhance the research program's ability to address priority research needs.

The Reserve facilitates research at NCNERR sites through a number of avenues. Research staff maintain an internal research permit database to minimize interference among projects and other site uses. Research and stewardship staff also provide assistance with field sampling, expertise in guiding site selection and project design, access to Reserve sites using Reserve vehicles and vessels, and provision of data (e.g., SWMP) relevant to particular projects. The Reserve's education, stewardship and coastal training programs also help facilitate research by providing an extremely valuable outreach component that many external researchers and institutions do not possess.

The research program engages students in research within Reserve sites through the Coastal Research Fellowship. Funded through a partnership with N.C. Sea Grant, the fellowship provides 1-2 North Carolina-based graduate students with a one-year award of up to \$10,000 to conduct research within the Reserve sites. Fellows must conduct research that addresses priority coastal management issues. The fellowship's research focus areas shift from year to year, but are generally aligned with the NCNERR Strategic Plan Topical Areas. The Reserve promotes and fosters this fellowship program through four main processes: providing funds in support of the fellowship through DCM, advertising the funding opportunity, conducting the application review process, and by assisting graduate students with any and all aspects of their fellowship project including site selection, field work, and manuscript preparation.

## **Partners**

Partnerships and collaboration are paramount to the success of the research program. Research partnerships enhance the topical coverage of the research program, as well as promote the Reserve sites as a research platform to the broader scientific community. The topical and geographic diversity of the research program offers opportunities for new partnerships and expansion of existing partnerships.

## **Research Facilities**

The facilities of the research program are largely met through existing infrastructure at the Reserve's offices and through informal partnerships with laboratories at nearby academic institutions such as CMAST and IMS that provide lab space and access to analytical equipment.

## **System-Wide Monitoring Program**

Efforts to expand abiotic monitoring beyond current capacity requires partnerships, funding, and additional Reserve staff. The Reserve partners with the NPS and CMS to monitor water quality at the Rachel Carson Reserve and an additional station with Masonboro Island following SWMP abiotic monitoring protocols. Biological monitoring of emergent marsh vegetation at the Rachel Carson Reserve (and marshes in the surrounding county) is conducted through a partnership with scientists at the NOAA Beaufort Laboratory. In the past, water quality and emergent vegetation monitoring at the Currituck Banks component was accomplished through a partnership with researchers at Elizabeth City State University. The research program continues to explore partnerships with Audubon North Carolina, academics at Chowan University, and organizations involved in the Alliance for Currituck Sound for opportunities to resume water quality and emergent vegetation monitoring at Currituck Banks Reserve.

## Research

The research program collaborates with a number of academic, state, federal, and non-governmental organizations to conduct research within the Reserves, their associated watersheds, and coastal counties. Examples of existing partnerships include those with (1) IMS and UNCW to assess the resiliency of living shorelines to large storm events, (2) NCCOS to assess the impact of shoreline stabilization on marsh vegetation, (3) CMAST, the North Carolina Coastal Federation, and DMF to provide science-based strategies for oyster restoration, (4) DUML to monitor the recovery of coastal habitats following removal of marine debris, and (5) UNCW to quantify the benefits and impacts of oyster aquaculture on estuarine ecosystems. The research program also looks to expand partnerships to broaden both the breadth and geographic coverage of its research. For instance, the research program is interested in expanding research related to living shorelines to Currituck Sound, which is a traditionally understudied region of the state. In concert with the education, stewardship and training programs, staff are exploring partnerships with U.S. Fish and Wildlife Service, Audubon North Carolina, marine contractors, and private citizens to accomplish this work. Lastly, the Reserve partners with N.C. Sea Grant to support the Coastal Research Fellowship discussed previously.

## Research and Monitoring Needs and Opportunities

The research program has identified equipment-related needs that would improve and expand upon current research and monitoring efforts. Research staffing needs are discussed in detail in the Administration Plan. Program needs include the following:

- 1) To expand SWMP and Sentinel Site Application Module 1 to additional Reserve sites, the research program needs:
  - a. Meteorological stations at the Currituck Banks, Rachel Carson, and Zeke's Island Reserves. At the Rachel Carson Reserve, the meteorological station at Michael J Smith Field Airport in Beaufort is used, which is several kilometers from the Reserve. This station does not measure all of the core SWMP meteorological parameters.
  - b. Abiotic water quality monitoring at Currituck Banks Reserve.
  - c. Platform upgrades for vertical control of deployed equipment to measure water level at the Currituck Banks, Rachel Carson, Masonboro Island and Zeke's Island Reserves.
  - d. Two additional surface elevation tables (SETs) each at Currituck Banks and Zeke's Island.
  - e. A Real-time kinematic (RTK) rover unit for occupying vertical control network at sentinel sites. The rover unit would also be used for research projects related to quantifying shoreline change. The research program is exploring opportunities to partner with DCM to purchase a rover unit that could be jointly used by the research program and DCM regulatory program.
- 2) To improve efficiency in data entry associated with abiotic and biotic SWMP monitoring, the research program needs waterproof tablets with Wi-Fi for field applications.
- 3) To monitor shoreline change and coastal erosion (both horizontal and vertical) in response to major events (e.g., hurricanes) and over large spatial extents, map Reserve habitat, and survey flora and fauna (including invasive species), the research program needs a fixed-wing unmanned aerial system (UAS) with RTK capabilities. The research program is exploring opportunities to partner with DCM to purchase an UAS that could be jointly used by the research program and DCM regulatory program.
- 4) To obtain more accurate measurements of water level to evaluate storm surge and nuisance flooding, the research program needs more stable platforms for the continuous water quality monitoring

stations. Current single piling platforms are not sufficiently stable to provide necessary accuracy for water level measurements.

- 5) To prevent possible damage to marshes at Currituck Banks, Rachel Carson, Masonboro Island, and Zeke's Island during monitoring of emergent vegetation and SETs, the research program needs grated boardwalks installed along vegetation transects and around SETs.

Research needs and priorities identified by partners, researchers, coastal managers and decision-makers are addressed below in the Research and Monitoring Objectives and Actions section.

## Research and Monitoring Objectives and Actions

Research objectives are presented in bold text following Goal 2 below. Actions are listed underneath each objective, along with supporting text used to describe the implementation of each action.

### **Goal 2: Research and monitoring advance understanding of coastal and estuarine ecosystems and inform coastal management.**

#### **Objective 2.1: Research and monitoring is conducted within Reserve sites and associated watersheds.**

*Action 1:* Prioritize research on coastal management topics annually through interactions with researchers, coastal decision-makers, and Reserve staff.

Research staff will identify high priority coastal management science needs by referring to several guiding documents including the NERRS Strategic Plan and the North Carolina Coastal Habitat Protection Plan. Additional guidance will be sought from DCM staff and academic scientists. Research staff will also work with stewardship and education staff to identify high priority Reserve site research needs. The research priorities will be circulated among the scientific and coastal management communities through informal communication in workgroup settings, the Reserve website, seminars, and NERRS Science Collaborative and Coastal Research Fellowship RFPs. The list of prioritized research topics will be revisited annually so that as the coastal management needs change, the focus of NCNERR's research efforts may follow. Research staff will generate the list during fall/early winter of each calendar year.

*Action 2:* Conduct research that addresses research priorities and NCNERR Strategic Plan Topical Areas.

The research program strives to conduct original, high-quality scientific research within Reserve sites and associated watersheds. Research staff will serve as PI or Co-PI on two or more proposals seeking external funding to support research on priorities identified in Action 1, as well as those relevant to addressing the NCNERR Strategic Plan Topical Areas.

*Action 3:* Continue implementation of the NERRS SWMP to assess change in abiotic and biotic indicators and habitat distribution.

The NERRS system-wide investment to purchase two YSI EXO sondes for each Reserve enabled the research program to fully transition to EXOs at all four abiotic SWMP stations at Masonboro Island and Zeke's Island abiotic SWMP as of fall 2016. The research program will continue partnering with CMS and the NPS to maintain SWMP-like monitoring at additional stations in Masonboro Island and Rachel Carson, respectively (see Partners section above). Biological monitoring of emergent marsh vegetation will continue at Rachel Carson, Masonboro Island, and Zeke's Island Reserves. Habitat mapping of Reserve

sites was completed in 2013 as described above (see Watershed, land use, and habitat section above) and will be revisited to assess habitat change over a 10-year period around 2020 as new imagery becomes available and Reserve resources allow.

*Action 4:* Explore opportunities to expand abiotic and biotic components of SWMP monitoring to additional Reserve sites.

Given the geographical, biophysical, and land-use differences associated with each Reserve site, it would be ideal to conduct SWMP-like monitoring at each site to draw conclusions relevant to each as it pertains to changes in water quality and emergent marsh vegetation associated with anthropogenic (e.g., increase in coastal populations) and environmental (e.g., sea level rise) drivers. Expanding abiotic and biotic monitoring to all four Reserves would also expand NCNERR's partnership base. To explore the potential for abiotic and biotic monitoring in Currituck Banks, research and stewardship staff engage with partners (see Partners section above). Funding for monitoring equipment and personnel required for routine, long-term monitoring would need to be established (see Research and Monitoring Needs and Opportunities section above).

*Action 5:* Continue implementing the Sentinel Site Application Modules as resources are available to detect and understand the effects of sea level change on estuaries.

Two of the four Reserve sites require additional infrastructure to address the effects of inundation on emergent vegetation as part of Sentinel Sites Application Module 1. Masonboro Island is completely Sentinel Site compliant following installation of two SETs in fall 2015. Due to the nature of SETs, settlement of substrate, and desired precision in measurements, the new SETs at Masonboro will be of limited use for a few years. The Currituck Banks and Zeke's Island Reserve sites need one or more pieces of infrastructure before becoming fully compliant sentinel sites (see Program Needs section above). Research staff will explore funding opportunities and partnerships to continue the Sentinel Site build-out at Zeke's Island and Currituck Banks Reserves.

*Action 6:* Analyze and synthesize Reserve research and monitoring data to evaluate trends and patterns of local, regional, and national significance.

The research program has generated an enormous amount of research and monitoring data. Abiotic SWMP data are analyzed yearly as part of the required NERRS QA/QC process, but the true value of this comprehensive data set will be better realized as more in-depth analyses and syntheses are conducted. Analyses and syntheses will be conducted with input from Reserve staff to create products that benefit all NCNERR programs, as well as the scientific and management communities. For instance, SWMP abiotic monitoring data can be synthesized to develop curricula for K-12 education programs and inform the scientific community of local, regional, and national trends. Analysis of long-term SWMP biological monitoring and monitoring of shoreline stabilization structures can provide the CTP with training material for workshops on living shorelines and green infrastructure. The research program is partnering with scientists at UNCW and colleagues within NERRS to acquire funding for analysis and synthesis of abiotic monitoring data. Additionally, research staff continues to partner with scientists from NCCOS to analyze long-term marsh monitoring and shoreline stabilization data for publication in a peer-reviewed journal. Throughout the analysis, synthesis, and product development process, research staff will collaborate with Reserve staff and partners to identify how these products can best meet Reserve program needs while also addressing coastal management needs.

**Objective 2.2: Research and monitoring datasets, results, and products are communicated to target audiences (e.g., coastal decision-makers, research community, Reserve program participants) to address relevant coastal and estuarine topics.**

*Action 1:* Describe the Reserve’s research and monitoring datasets, results, and products to coastal decision-makers and other end users through 10 or more forums annually.

Building on objective 2.1 and the associated actions, research staff will actively communicate available datasets, program capabilities, and products to relevant end users such as coastal-decision makers, coastal scientists, and educators. Dissemination of this information by research staff will occur through 10 or more forums annually (e.g., conferences, workgroups, proposals, publications). For example, research staff will deliver research- and monitoring-based presentations at university seminar series, serve on workgroups where staff expertise and program data can improve management of coastal resources, and provide a program overview and available data in support of education program objectives (e.g., TOTE; Objective 1.1, Action 1). Research staff will keep track of progress towards this goal with a spreadsheet that tracks relevant information such as the type of forum and information conveyed about the research program during the forum.

*Action 2:* Provide high-quality data that is accessible by all interested parties through the NERRS’ Centralized Data Management Office’s (CDMO) website.

The research program recognizes that quality data is paramount to good science. In each SWMP component NCNERR conducts—abiotic, biological, and habitat mapping—staff strive to collect robust, high-quality data. All data are QA/QC’d following NERRS protocols to ensure high-quality data. The research program also recognizes the importance of making SWMP data accessible to outside entities to maximize the benefit of these data for coastal management. Research staff will strive to submit SWMP data in a timely fashion to meet the CDMO submission deadlines for raw, quarterly, and annual data that can be easily accessed by outside entities. For instance, submission of raw abiotic monitoring data is due within two weeks of data collection. Staff will aim to submit all data to CDMO prior to submission deadlines. NCNERR is also currently submitting biological monitoring data to CDMO and will continue to do so. The research staff and GIS Specialist submitted habitat maps of the four NCNERR sites and required documents during 2016.

*Action 3:* Highlight research and monitoring projects on the Reserve’s website.

Research staff will work with the Communications Specialist to ensure that NCNERR’s website, and specifically the Research and Monitoring Projects webpage, contain projects relevant to coastal management priority issues. The webpage currently contains information on research projects relevant to estuarine shoreline stabilization, SWMP, and oyster reef restoration. Webpage updates may include projects that expand on these topics or address new coastal management issues.

*Action 4:* Collaborate with education and training staff to package and integrate research and monitoring data into education and training programs.

The research program will work to ensure accurate and timely transfer of research results to the education and training programs. Research staff will continue to work with education and training staff to incorporate data, tools, techniques, and research results into education materials and programs. Opportunities for distribution of research through the education program include incorporation of

products into K-12 curricula, community outreach display boards, newsletters, and presentations at education workshops such as TOTE.

**Objective 2.3: Reserve sites are promoted as place-based research platforms and Reserve’s long-term datasets are promoted as a research tool.**

*Action 1:* Facilitate, promote, and participate in research conducted at Reserve sites, particularly research that supports the Reserve’s mission and informs coastal management.

Research is critical to understanding and managing estuarine and coastal ecosystems at Reserve sites and surrounding watersheds. While the research conducted within Reserve sites is locally relevant, much of this work is also regionally and nationally significant. Understanding the importance of research within the Reserve sites to accomplishing NCNERR’s mission, the research program is committed to ensuring Reserves serve as a research platform. Research staff will facilitate and participate in research on Reserve sites in a number of ways including project development, assisting researchers with site selection within Reserves, and providing supporting data, staff, transportation, and gear to researchers as available. The promotion of site-based research will occur in collaboration with Reserve staff through various forums including the Reserve website, social media, and Reserve newsletter.

*Action 2:* Review 12 or more research permit applications from external researchers annually, evaluate the percentage of applicants using the Reserve’s long-term datasets for research, and maintain the NCNERR portion of the NERRS’ research database.

The NCNERR requires all researchers that plan to conduct research in Reserve sites to submit a research permit application (Appendix N). The purpose of the research permit is to ensure research projects are compatible with other Reserve uses, do not interfere with other research projects, incorporate available data when applicable, and are catalogued for reporting on NCNERR’s 312 research program performance measure. The target for the research program’s 312 performance measure is 12 research permits issued annually. Over the past 5 years, the research program has issued an average of 11 research permits per year. The preceding actions should help to improve the visibility of the research program and increase the number of research permit applications that are submitted and reviewed each year. The research staff recently added an additional component to the research permit application inquiring as to whether applicants are familiar with the Reserve’s long-term monitoring datasets, if they plan to use any of the data in their respective research, and if they know how to access the data. Staff will evaluate trends in the percentage of applicants that plan to use these datasets to see if usage increases over time.

Permitted research is required to follow a set of conditions (Appendix N). One of the permit conditions requires that final reports and manuscripts that result from research conducted on the Reserve be submitted to the research program. Research staff use information on the permit application such as principal investigator(s), affiliation(s), project title, as well as reports and manuscripts to update the NCNERR portion of the NERRS’ research database, which is the research program’s NERRS performance measure. The NERRS’ research database is updated annually during late fall/early winter.

*Action 3:* Support and promote the Coastal Research Fellowship in collaboration with N.C. Sea Grant to provide opportunities for graduate students to conduct research within Reserve boundaries.

The NCNERR supports and promotes the Coastal Research Fellowship program through four main avenues: providing funds in support of the fellowship, advertising the funding opportunity, conducting the application review process, and by facilitating the fellow’s research during the fellowship year. Advertising

the funding opportunity is done by the Reserve through email postings to student list-serves, directed phone calls to Principal Investigators, and advertisement at regional scientific conferences. Advertising to a broad audience should increase the number of applicants, level of competition and, ultimately the quality of the research. As part of the review process, the research program forms review panels, secures and compiles all reviews, and ranks candidates in collaboration with N.C. Sea Grant. Research and stewardship staff provide varying levels of support to facilitate the fellows' research. For instance, research and stewardship staff involvement has ranged from help with site selection to assisting with all aspects of the research including experimental design, field work, and data analysis. The research program will continue supporting and promoting the Coastal Research Fellowship.

**Objective 2.4: Research partnerships are enhanced through collaboration with the Reserve Research Program.**

*Action 1:* Provide advisory services to research community by serving on at least one graduate student committee and at least two science committees annually.

The research program is committed to serving the research community in several ways including serving on committees and workgroups. Research staff currently serve on graduate student committees, a number of local, regional, and national workgroups, including the NERRS bivalve workgroup, as well as advisory committees. Participation in these activities allows Reserve staff to provide subject matter expertise, thereby benefiting local, regional, and national coastal science and management. Additionally, these partnerships provide additional exposure to the NCNERR and its research priorities and capabilities among various groups, ultimately enhancing NCNERR partnerships and collaboration.

*Action 2:* Develop at least 2 collaborative research proposals annually seeking external funds to support Reserve research priorities.

Acquiring external funding through submission of proposals is often required to conduct research that addresses Reserve research priorities. Many of the Reserve research priorities are multi-disciplinary in nature and require development of collaborative research proposals to complement research staff expertise. During the collaborative process of proposal development, Reserve partnerships are strengthened and the research program's datasets and capabilities are shared among the scientific community.

# V. Stewardship Program Plan

## Stewardship Program Overview

### Program Context

The Reserves within the NERRS, per its authorizing legislation the CZMA and Federal regulations (15 C.F.R. Part 921.1), are to be managed to ensure that Reserve ecosystems continue to be available for long-term estuarine research, education, and interpretation, while also enhancing public awareness and understanding of estuarine areas and accommodating compatible public use. The NCNERR is also directed by the CAMA to maintain, protect, and preserve its designated sites for NERRS purposes, utilizing the sites primarily for research and education, while providing public access and allowing compatible traditional uses such as hunting, fishing, navigation, and recreation that are consistent with the primary Reserve purposes.

The NCNERR stewardship program protects the natural integrity of each site for these purposes through its implementation of the stewardship plan. The stewardship plan provides a framework to address Reserve management responsibilities, activities, and strategies designed to balance protection and management of natural resources with access to and use of the sites by the public, to meet federal and state obligations associated with the sites, and to maintain the sites as a platform and information base for scientific and educational activities designed to foster more informed management of estuaries. The NCNERR stewardship approach uses the best available science to maintain and restore healthy, productive and resilient ecosystems and to share resource management information with local, regional, and national stakeholders. Stewardship strategies assess and respond to threats and concerns arising from coastal development, human use of the sites, environmental changes, and feral and invasive species.

Stewardship efforts can primarily be characterized into two broad categories: resource management and visitor access and use; therefore, the stewardship plan includes both the resource protection and public access and visitor use plans. Because stewardship staff are directly involved with NCNERR acquisition activities, this chapter also contains the land acquisition plan. NCNERR Strategic Plan objectives and actions related to each of these topics are discussed. Additionally, stewardship policies specific to recreation, off-road vehicle access, fishing and hunting, disposal of dredge material, habitat restoration, feral horses, and surveillance, enforcement and maintenance are located at the end of this chapter.

The stewardship program conducts activities at each of the sites and connects with the local communities surrounding each site through partnerships and community engagement. NCNERR stewardship staff interacts directly with local government officials, visitors to the sites, the general public, and specific user groups such as researchers, educators, non-governmental organizations and commercial operators. The stewardship staff also works to coordinate with partner organizations and agencies and/or with law enforcement agencies to address concerns at the sites. Across the sites of the NCNERR, stewardship efforts are aligned with the NERRS national strategic goals and strategies related to protection and management of coastal and estuarine ecosystems and watersheds.

Stewardship activities and strategies are implemented proactively using an adaptive management approach whenever possible. Management decision-making is conducted as a flexible, iterative process in which outcomes of management actions are used to inform future actions. When management challenges or concerns arise at the sites, site managers gather information for a baseline understanding of the situation.



Subsequently, a range of management actions is considered, based on the best available science found in current literature. Because expertise or experience of partner agencies and organizations can contribute to improved understanding of a management concern, partners are also frequently consulted as part of the decision-making process. Following implementation of the chosen strategy, response is monitored and assessed. Results and new knowledge are applied as future efforts are planned and implemented. Throughout the adaptive management process, site managers share information and collaborate in choosing management actions.

## Program Capacity

The stewardship program is primarily conducted by the Site Managers located in the northern, central, and southern regions of coastal North Carolina. The Northern Sites Manager, located in Manteo, is responsible for the Currituck Banks Reserve. The Central Sites Manager, located at the Reserve headquarters office in Beaufort, is responsible for the Rachel Carson Reserve. The Stewardship Coordinator & Southern Sites Manager, located in Wilmington, is responsible for the Masonboro Island Reserve and the Zeke's Island Reserve. Facilities, equipment, and infrastructure are shared among NCNERR staff, with stewardship staff coordinating with research, education, and administrative staff when stewardship activities will make use of shared resources. The capacity of the stewardship staff to engage in specific types of programs at each site varies and is based on the management needs at each site, as well as the total suite of activities within each site manager's responsibilities.

## Partnerships

The NCNERR maintains ongoing partnerships with numerous local, state, and federal agencies, as well as a variety of private non-profit organizations. The work of some partners contributes to the accomplishment of Reserve goals, such as commercial operators who provide educational activities on the sites and deliver messages related to the Reserve mission. Other partnerships allow the Reserve to support local and regional efforts that are aligned with the Reserve mission, such as broader scale water quality restoration or invasive species management projects. The NCNERR stewardship staff works with partners on specific site-based projects, such as marine debris clean-ups, and with local communities to address issues of concern such as access to nature-based recreation like that which occurs at the sites. Site managers work to strengthen existing partnerships and seek out new partnerships on an ongoing basis in order to address topics of mutual interest.

Each Reserve site is managed in coordination with local agencies and organizations, based on local needs and site conditions. The Reserve partners with the Natural Heritage Program on implementation of the State Nature Preserves at each site. Primary partners for the Currituck Banks Reserve include the U.S. Fish and Wildlife Service Currituck National Wildlife Refuge, The Nature Conservancy, the WRC, and Currituck County. Primary partners for the Rachel Carson Reserve include the Town of Beaufort, the Maritime Museum, and the NPS Cape Lookout National Seashore. Primary partners for the Masonboro Island Reserve include New Hanover County, the N.C. Coastal Land Trust, the Town of Wrightsville Beach, and the N.C. Division of Parks and Recreation. Primary partners for the Zeke's Island Reserve include the N.C. Division of Parks and Recreation and the N.C. Aquarium. Additional partners associated with each site support or provide guidance related to specific, discrete management activities. These partners, in addition to community members and other partners, serve on the NCNERR's LACs.

## Volunteers

Volunteers play a critical role in the accomplishment of stewardship and resource management goals. Recruiting, training, and effectively utilizing volunteers from the local community serves the dual purpose of maximizing the effectiveness of stewardship staff efforts and instilling a stewardship ethic in individuals from the communities adjacent to the Reserve sites. Many of the Reserve volunteers are traditional users of the sites who visit and utilize the sites regularly; volunteering provides them with an opportunity to deepen their level of understanding and appreciation of the sites' natural resources. Community volunteers are directly engaged in a variety of stewardship activities at each site based on the resource management priorities per site, including marine debris removal, species of interest monitoring and protection, basic site monitoring and maintenance, and ecosystem restoration or enhancement projects.

## Needs and Opportunities

The stewardship program seeks to utilize available human and material resources efficiently and effectively to implement the stewardship goals, objectives, and actions. The primary limitation to full implementation of the stewardship program across all sites is staff time. At the 2014 stakeholder meetings, local partners and site users recognized important stewardship activities that would benefit from additional stewardship staff resources, including species of interest surveys, marine debris removal, and community engagement programs. To address these limitations in the absence of additional stewardship staff, site managers utilize interns and volunteers to assist with implementation of stewardship activities that are appropriate for non-professional support. Stewardship staffing needs are discussed in detail in the Administration Plan. Supply and equipment needs are ongoing, as many stewardship tasks require specialized equipment and tools or utilize supplies that are consumed in the course of use. Larger needs, such as site infrastructure and interpretive signage, are discussed in the Administration Plan. Additionally, as new technologies related to resource management are developed, replacement of outdated equipment to increase efficiency is a priority. Examples of stewardship program needs range from basic field supplies such as field notebooks, binoculars, and appropriate personal protective equipment to specialized equipment such as GPS enabled cameras, ATVs, landscaping equipment, wildlife cameras, and boats. Operational funds and reprogrammed funds are regularly used to address these needs. When appropriate, stewardship staff pursue outside funding, independently or in collaboration with partners, to supplement these funds or to support specific project needs. Building partnerships with organizations and agencies with similar priorities increases the Reserve's opportunity to accomplish stewardship goals. Aside from these material needs, the key challenge to implementation of the stewardship program is a limited ability to respond to site use issues using existing Reserve rules in the N.C. Administrative Code, which are largely unchanged since their adoption in 1986. Reserve rules will be going through the State's mandated Periodic Rules Review Process beginning in 2018 (see Administration Plan Goal 4.1.1). Management of the Reserve sites would benefit from clear rules that address current issues and uses, support public safety, strengthen resource protection, and assist law enforcement partners in responding to site concerns.

## Resource Protection Plan

The Resource Protection Plan is a required element of a NERRS management plan, per the Federal Code of Regulations, 15 CFR 921.13. The NCNERR management and statutory authorities are derived from federal and state sources including the CZMA Section 315, Federal Code of Regulations 15 CFR 921, CAMA, and N.C. Administrative Code 15A NCAC 070. (See Appendix A, B, E & F) Each of these authorities mandates that the coastal and estuarine resources at the Reserve sites be protected and maintained in order to ensure a suitable

and stable natural environment for long-term research and educational activities. This is the primary purpose of the resource protection function of the stewardship program. Each of these authorities also accommodates public access and use of the sites for activities that are consistent and compatible with resource protection, research, and education activities. Access and uses at each Reserve site vary depending on site conditions and are discussed in the public access section below.

Protecting the natural resources of the Reserve, including the key representative coastal habitats that led to designation of these sites as components of the NCNERR, and maintaining and enhancing these resources in the face of natural and human stressors, serves as the foundation for all stewardship activities and is central to the success of the Reserve and all of its programs. Use of the sites includes research, educational activities, and traditional activities such as hunting, fishing, navigation, and recreation. In order to protect natural resources and maintain ecosystem integrity at Reserve sites to ensure these primary uses continue, uses that may be detrimental or damaging to natural resources are managed or prohibited.

Table 5 summarizes allowable and prohibited uses per site and provides the sources for each. The sources are described in more detail below.

Table 5. Allowable and prohibited public uses at the four NCNERR sites. This list was compiled based on NCNERR policies, which are described later in the public access and visitor use plan, the North Carolina Coastal Area Management Act, 15A NCAC 070 (Appendix F), North Carolina General Statutes, county and town ordinances, and the State Nature Preserves Letters of Allocation (Appendix H).

<b>Allowable and prohibited public uses at NCNERR sites</b>				
<b>Use</b>	<b>Currituck Banks Reserve</b>	<b>Rachel Carson Reserve</b>	<b>Masonboro Island Reserve</b>	<b>Zeke’s Island Reserve</b>
<b>Pets</b>	Allowed if pets are under control and as required by local ordinances <sup>2,3,4</sup>	Allowed if pets are under control and as required by local ordinances <sup>2,3,4,5</sup>	Allowed if pets are under control and as required by local ordinances <sup>2,3,4</sup>	Allowed if pets are under control and as required by local ordinances <sup>2,3,4</sup>
<b>Off-road vehicles (other than boats, emergency vehicles, enforcement vehicles)</b>	Allowed as defined by local ordinances; driving on dunes/vegetation is not allowed <sup>1,2,3,4</sup>	Prohibited <sup>2,3,5</sup>	Prohibited <sup>2,3,4</sup>	Allowed only in designated areas and with the required permit; driving on dunes/vegetation is not allowed <sup>1,2,3</sup>
<b>Disturbing or removing live animals or vegetation; collection (sampling) of natural materials</b>	Prohibited unless necessary permits or approval from management agency has been obtained <sup>1,2,3</sup>	Prohibited unless necessary permits or approval from management agency has been obtained <sup>1,2,3</sup>	Prohibited unless necessary permits or approval from management agency has been obtained <sup>1,2,3</sup>	Prohibited unless necessary permits or approval from management agency has been obtained <sup>1,2,3</sup>
<b>Introducing exotic flora and fauna</b>	Prohibited <sup>1,2</sup>	Prohibited <sup>1,2</sup>	Prohibited <sup>1,2</sup>	Prohibited <sup>1,2</sup>
<b>Camping</b>	Allowed only for research with written permission from DCM <sup>1,2,3,4</sup>	Allowed only for research with written permission from DCM <sup>1,2,3</sup>	Allowed with posted permission from DCM <sup>1,2,3,7</sup>	Allowed only for research with written permission from DCM <sup>1,2,3</sup>
<b>Fires</b>	Prohibited <sup>2,3,4</sup>	Prohibited <sup>2,3,4,5</sup>	Allowed only in areas designated by DCM <sup>2,3,7</sup>	Prohibited <sup>2,3</sup>
<b>Recreation</b>	Allowed as long as natural integrity and research and education activities are not disrupted <sup>1,2,3,6</sup>	Allowed as long as natural integrity and research and education activities are not disrupted <sup>1,2,3,6</sup>	Allowed as long as natural integrity and research and education activities are not disrupted <sup>1,2,3,6</sup>	Allowed as long as natural integrity and research and education activities are not disrupted <sup>1,2,3,6</sup>

<b>Use</b>	<b>Currituck Banks Reserve</b>	<b>Rachel Carson Reserve</b>	<b>Masonboro Island Reserve</b>	<b>Zeke's Island Reserve</b>
<b>Fishing and Hunting</b>	Allowed within the limits of federal, state, and local laws <sup>1,2,3,6</sup> ; hunting also requires written permission from DCM <sup>6</sup>	Allowed within the limits of federal, state, and local laws <sup>1,2,3,6</sup>	Allowed within the limits of federal, state, and local laws <sup>1,2,3,6</sup>	Allowed within the limits of federal, state, and local laws <sup>1,2,3,6</sup>
<b>Target shooting</b>	Prohibited <sup>1,3</sup>	Prohibited <sup>1,3,5</sup>	Prohibited <sup>1,3</sup>	Prohibited <sup>1,3</sup>
<b>Nudity</b>	Prohibited <sup>6</sup>	Prohibited <sup>5,6</sup>	Prohibited <sup>6</sup>	Prohibited <sup>6</sup>
<b>Pollution; deposition of solids or discharge of liquids</b>	Prohibited <sup>1,2</sup>	Prohibited <sup>1,2</sup>	Prohibited <sup>1,2</sup>	Prohibited <sup>1,2</sup>
<b>Disturbing research</b>	Prohibited <sup>1</sup>	Prohibited <sup>1</sup>	Prohibited <sup>1</sup>	Prohibited <sup>1</sup>
<b>Storage of personal property</b>	Prohibited <sup>1,4</sup>	Prohibited <sup>1</sup>	Prohibited <sup>1</sup>	Prohibited <sup>1</sup>
<b>Disposal of dredge material</b>	Prohibited <sup>2,3</sup>	Allowed for U.S. Army Corps of Engineer projects and permitted and approved navigation projects within designated areas <sup>2,3</sup>	Allowed for U.S. Army Corps of Engineer projects and permitted and approved navigation and private projects within designated areas <sup>2,3</sup>	Prohibited <sup>2,3</sup>
<b>Groundwater removal</b>	Prohibited <sup>1,2</sup>	Prohibited <sup>1,2</sup>	Prohibited <sup>1</sup>	Prohibited <sup>1,2,4</sup>
<b>Noise production</b>	Prohibited if disruptive to local wildlife and the aesthetic enjoyment of the Reserve as a natural area <sup>1</sup> ; Prohibited if disturbs other persons <sup>4</sup>	Prohibited if disruptive to local wildlife and the aesthetic enjoyment of the Reserve as a natural area <sup>1</sup> ; Prohibited if causes public nuisance <sup>4,5</sup>	Prohibited if disruptive to local wildlife and the aesthetic enjoyment of the Reserve as a natural area <sup>1</sup> ; Prohibited if causes public nuisance <sup>4</sup>	Prohibited if disruptive to local wildlife and the aesthetic enjoyment of the Reserve as a natural area <sup>1</sup> ; Prohibited if causes public nuisance <sup>4</sup>

Use	Currituck Banks Reserve	Rachel Carson Reserve	Masonboro Island Reserve	Zeke's Island Reserve
<b>Disturbances of soil, excavation, mining, commercial or industrial uses, timber harvesting, ditching and draining, deposition of waste materials</b>	Prohibited <sup>1,2</sup>	Prohibited <sup>1,2</sup>	Prohibited <sup>1,2</sup>	Prohibited <sup>1,2</sup>
<b>Fireworks</b>	Prohibited <sup>1,6</sup>	Prohibited <sup>1,5,6</sup>	Prohibited <sup>1,4,6</sup>	Prohibited <sup>1,4,6</sup>
<b>Dumping and littering</b>	Prohibited <sup>1,2,3,4,6</sup>	Prohibited <sup>1,2,3,4,5,6</sup>	Prohibited <sup>1,2,3,4,6</sup>	Prohibited <sup>1,2,3,4,6</sup>
<b>Removal of artifacts</b>	Prohibited <sup>2,6</sup>	Prohibited <sup>2,6</sup>	Prohibited <sup>2,6</sup>	Prohibited <sup>2,6</sup>
<b>Disturbing feral horses</b>	Prohibited including harming, approaching within 50 feet, feeding, petting, possessing, or riding feral horses <sup>4</sup>	Prohibited including harming, approaching within 50 feet, feeding, petting, possessing, or riding feral horses <sup>5</sup>	Not applicable	Not applicable
<b>Commercial shellfish cultivation leases</b>	Prohibited in dedicated state nature preserve <sup>8</sup>	Prohibited in dedicated state nature preserve <sup>8</sup>	Prohibited in dedicated state nature preserve <sup>8</sup>	Prohibited in dedicated state nature preserve <sup>8</sup>
<b>Research and demonstration shellfish cultivation leases</b>	Allowed, subject to N.C. Division of Marine Fisheries lease review process and N.C. Natural Heritage Program review <sup>8</sup>	Allowed, subject to N.C. Division of Marine Fisheries lease review process and N.C. Natural Heritage Program review <sup>8</sup>	Allowed, subject to N.C. Division of Marine Fisheries lease review process and N.C. Natural Heritage Program review <sup>8</sup>	Allowed, subject to N.C. Division of Marine Fisheries lease review process and N.C. Natural Heritage Program review <sup>8</sup>

<sup>1</sup> 15A NCAC 070 – N.C. Administrative Code for N.C. Coastal Reserve

<sup>2</sup> State Nature Preserves Letters of Allocation

<sup>3</sup> NCNERR Stewardship Policy

<sup>4</sup> County Ordinance (Currituck County, Carteret County, New Hanover County, Brunswick County)

<sup>5</sup> Town Ordinance (Town of Beaufort)

<sup>6</sup> N.C. General Statutes, including Coastal Area Management Act

<sup>7</sup> Guidance for camping and campfires can be found on the Reserve's website, [www.nccoastalreserve.net](http://www.nccoastalreserve.net)

<sup>8</sup> N.C. Department of Natural and Cultural Resources 3.20.2017 Memorandum to Department of Environmental Quality

In addition to the resource protection guidance found in the aforementioned authorities, the sites of the NCNERR are dedicated as State Nature Preserves by the State and, as such, are also subject to the Natural Heritage Program rules in the North Carolina Administrative Code (07 13H, Appendix I) that require each preserve's natural resources be protected and maintained in as nearly a natural condition as possible as public trust resources, and the preserve-specific Letters of Allocation (Appendix H). Management principles in 07 13H apply to all State Nature Preserves, with exceptions outlined in the Letters of Allocation. The preserve-specific management principles identified in the Letters of Allocation provide guidance regarding potentially disruptive activities that are not allowed. The principles also include requirements for the NCNERR, as the managing agency, to implement management actions that protect natural resources from stressors. Topics discussed include controlling invasive species, managing visitor activity to prevent degradation, and installing the minimum amount of access and guidance structures to provide for safe and informed access. To ensure the NCNERR adheres to the requirements for State Nature Preserves, the stewardship staff coordinates with Natural Heritage Program staff when developing management approaches as needed. Additionally, the Natural Heritage Program was appointed to the NCNERR local advisory committees by the DEQ Secretary in 2018.

The Reserve is also subject to State laws and local ordinances that affect uses at the sites. These are primarily related to visitor activities and will be discussed in the public access section below. Finally, policies that further explain the stewardship program's approach to specific resource protection activities such as management of feral horses, dredge material placement, off-road vehicles, and traditional uses can be found at the end of the stewardship chapter.

Site managers monitor site conditions regularly and respond to resource protection issues by contacting the appropriate agencies and organizations for support or enforcement action. Enforcement of the rules that relate to protection of the sites is accomplished through regular communication and coordination with local, state, and federal law enforcement agencies, when law enforcement action is required. MOUs or similar agreements with enforcement agencies that support effective enforcement and resource protection can be found in Appendices O, P and Q. Coordination with local partner agencies and organizations is utilized to address resource protection concerns for which law enforcement response is not needed.

Resource protection can be complex due to the variety of stressors affecting each Reserve site. Challenges to the maintenance of sites in a natural condition can come from natural sources, uses of the sites, or anthropogenic activities in the watershed. Site managers operate at multiple scales to proactively address stressors that could compromise site integrity. Examples of activities that may be undertaken to protect natural resources from stressors include: installation of visitor guidance structures to protect sensitive habitats, collaboration with local communities and non-governmental organizations on regional conservation or restoration efforts, and engagement with the research staff and community to promote research to better understand impacts of stressors.

### **Species of interest management**

Plant and animal species naturally occurring at the sites of the NCNERR vary from common and representative to rare and listed as threatened, endangered, or special concern. Some species are well documented and considered to have stable populations; others are known to be at risk or have not been well studied. Some species are of particular interest to the research community or to a wider community of resource managers; others, including charismatic megafauna, can serve as "ambassadors" to the public, providing opportunities for volunteer participation and public engagement. Although basic inventory and monitoring activities would be beneficial at all NCNERR sites, at each site some species of

special interest occur for which specific management actions are undertaken. Details regarding the current species of interest per site are included in the site descriptions.

Management activities related to species of interest, including protection and monitoring, are guided by the Reserve's foundational documents, including the Nature Preserve dedications and N.C. Administrative Code that mandate that the essential natural character of the sites be maintained.

A species may be of interest for a variety of reasons, including its conservation status and federal or state listing, its uniqueness or rarity, its ecological niche, its role as a representative species (umbrella, keystone, or indicator species), or due to a current known threat impacting the species. Site managers implement management actions related to species of interest to ensure that critical habitat is available and protected, contribute to broader species management initiatives at the state or federal levels, respond to site-specific threats, or as part of local or regional research efforts. In some cases, single-species management actions are designed; however, management actions that benefit multiple species are implemented when feasible.

Management activities related to species of interest, including survey and inventory efforts, short or long-term monitoring, and actions taken to protect habitat, are often resource intensive in terms of labor and supplies. Survey and inventory work to develop species lists or establish baselines can benefit from greater numbers of participants while monitoring activities often require labor to be expended over extended periods in order to accumulate data to support answering research questions, understand trends, or assess the results of previous management actions.

Given the number of species of interest associated with each site, these activities must be prioritized. Efforts are made to collaborate with partners to maximize efficiency or to utilize volunteers where these approaches can be employed effectively. Outside funding is pursued to support species management activities where appropriate. Projects in which the Reserve can contribute to an existing, broader effort are pursued when possible. Examples of species of interest activities that would ideally be possible include conducting intensive monitoring of multiple species of nesting shorebirds in order to contribute more fully to regional efforts, developing and engaging in ongoing mark-recapture work to support a stronger understanding of diamondback terrapin populations and management approaches, and establishing a shellfish monitoring program to track changes in native populations over time given the multiple pressures of extraction and environmental change affecting these organisms. More intensive efforts such as these are often delayed until the appropriate financial resources become available.

To prioritize management activities for species of interest, the following questions are considered:

- What species are rare, endemic, or of special legal status (endangered, threatened, special concern)?
- What species are the foci of larger monitoring or research efforts conducted by partners at the local, regional, or national level?
- What species can be monitored utilizing existing protocols tested and implemented by other NERRS or partners?
- For what species can the NCNERR support development of survey and monitoring protocols?
- What species are of importance to the public or can serve as ambassadors to link to the NCNERR mission and purposes?
- What species are being exposed to specific pressures or management challenges?
- What species are most sensitive to threats and stressors?



- What species play a crucial role in ecosystem function?
- What species can be monitored at reasonable cost and with low impact?
- What gaps in knowledge can be filled by survey and inventory efforts or what research questions can be answered through monitoring efforts?

Site managers make decisions regarding which species management activities to undertake based on consideration of the above. Also considered is the availability of funding to support activities; species management activities may occasionally be undertaken opportunistically if a funding source or funded partnership collaboration presents itself. Generally, prioritization of species management activities can be described as follows:

- High priority: species listed as threatened or endangered at state and/or federal levels; species under imminent threat; species that are the subject of a regional or national research project or initiative of limited duration
- Medium priority: species for which existing monitoring programs can be easily implemented; rare or endemic species; species for which a funded opportunity exists; species for which the NCNERR can support development of methodologies and protocols; species for which trained volunteers can be utilized effectively, and
- Low priority: species with no state or federal status; species with populations known to be stable; species for which no existing protocols are available; species for which no larger collaboration exists; species for which monitoring efforts would be costly and/or labor intensive.

### **Habitat management**

Functional, intact habitats provide services to the natural and human communities in and around the Reserve sites. To protect and support the integrity of important habitats, site managers undertake management activities to document and understand habitat condition and to ensure that habitat integrity is not compromised. Management activities to understand conditions may include periodic monitoring of specific habitats and areas or application of remote sensing methods to analyze historic conditions. When conditions are determined to be suboptimal or opportunities exist to increase the quality and/or resilience of habitat, restoration or enhancement actions may be undertaken. Examples include: enhancing specific vegetation communities through selective plantings; altering geologic or hydrologic conditions to restore functions or mitigate for known impacts; and supplementing existing habitat through Reserve initiated or partner led restoration projects. Enhancement and restoration activities will be based the best available science, planned in consultation with appropriate experts and partner organizations, and adhere to the Habitat Restoration policy included in the Reserve's stewardship policies.

### **Invasive, non-native, and feral species management**

A variety of plant and animal species that are non-native to North Carolina's coastal ecosystems are found on NCNERR sites. Domesticated animal species that have become wild and are considered feral are found on Reserve sites. Non-native plants and animals can become invasive or act as nuisance species when they are able to out-compete native species, have no natural predators or population controls, or are promoted by human activity. These species have the potential to disturb and damage naturally occurring species, harm existing natural communities and disrupt ecological functions in the Reserve. Invasive plants currently occur at each NCNERR site and are discussed per site in the site descriptions. To address these possible changes and protect the sites' natural resources, invasive plant management strategies, including monitoring and treatment, are continuous. Site managers stay abreast of potential new threats, maintain partner relationships to support invasive and non-native management, and implement management

activities using an adaptive management framework. Problems with non-native and feral animals vary per site and by scale. Accordingly, non-native and feral animals must be managed at the appropriate statewide, regional, or local level through coordinated, collaborative efforts. Actions at the site level, such as managing feral horses, focus on minimizing impacts to the sites by these animals.

Site managers prioritize invasive, non-native, and feral species to manage based on: the availability of staffing and funds; the likelihood that an organism will cause damage to a site's natural resources; and the potential for a removal effort to result in eradication or the likelihood of re-invasion by the organism. Management approaches are then developed and implemented that are species and site specific.

Specific objectives and actions related to resource protection are discussed below as part of Objective 3.1.

## Public Access and Visitor Use Plan

The Public Access Plan is a required element of a NERRS management plan, per the Federal Code of Regulations 15 CFR 921.13. Public access to the NCNERR sites is defined as the ability of the public to pass physically and visually to, from, and along the ocean shore, other waterfronts, and over public lands. The ability to enjoy the oceans, bays and rivers is directly related to the ability to reach them. In providing for public access, the NCNERR must balance allowing for long-term public use and enjoyment of the sites while minimizing damage to and protecting the integrity of the sites' natural resources. A site-specific approach is used to provide public access due to the unique set of conditions and uses at each site. Support and management of public access may include structures that guide and facilitate access and signage to provide site and access information, support a positive visitor experience, and encourage visitors to follow rules for responsible use of the sites' natural resources.

The NCNERR sites are open access with no hours of operation or access fees. Details regarding modes of access to each site are included in the site descriptions in the Introduction chapter as well as visible on the boundary maps (Figures 3, 7, 11, and 15). Site managers work with the surrounding local communities to improve access and address access-related concerns on an ongoing basis. Access to specific areas of sites may be restricted for limited periods of time to meet management goals or maintain public safety. Examples of these limited access restrictions include posting of bird nesting enclosures for species of interest and closure of specific areas for short durations following storms during which hazardous debris may have been deposited on site.

Access to the sites supports use of the sites' natural resources by visitors, researchers, and educators for a variety of purposes. The majority of visitors engage in activities that can be characterized as traditional uses, including hunting, fishing, navigation, and recreation for which direct involvement with natural elements of the environment is required. Access to near-pristine sites provides visitors with an opportunity for genuine interaction with the natural world. Visitor activities vary based on the natural resource characteristics of each site as discussed in the site descriptions. Examples of nature-based activities that occur at one or more sites include bird watching, beach walking or hiking, motorized and non-motorized boating, and other water-based recreational activities. Given the increasing human development in the coastal area of North Carolina, the NCNERR sites offer an opportunity for visitors to experience natural, undeveloped coastal and estuarine ecosystems in ways that can only be found in limited areas along the coast.

Researchers access the sites to utilize these outdoor laboratories and functional ecosystems available for research and monitoring, and as control sites. Educators access the sites to utilize these outdoor classrooms to educate people of all ages, encourage appreciation of the beauty and uniqueness of these sites, and foster a

stewardship ethic in the citizens of and visitors to North Carolina. Other individuals accessing the sites include commercial operators providing transportation to the sites or programming at the sites, such as ecotours.

Although the stewardship staff are most closely engaged in managing public access and visitor use, other Reserve staff contribute to management of public access and visitor use. Research staff communicate with the research community about ways to minimize the impact research activities may have on natural resources and support research that helps site managers understand the impacts of visitor use. Education staff lead programs at the sites and develop programs and materials to encourage visitors to use the sites responsibly and develop the public's understanding and appreciation of coastal and estuarine ecosystems. Research and education staff also document and report any site concerns to the appropriate stewardship staff.

Challenges related to public access and visitor use are varied. Specific threats and stressors at each site are discussed in the site descriptions. In general, the primary public access concern for the NCNERR is the rapidly increasing coastal population in North Carolina, the associated increasing demand for natural and recreational areas and the potential increase in use impact pressure at the sites. Managing public access in the face of an increasing human population will require careful monitoring of impacts, development and testing of strategies to direct use to less sensitive resources, and an adaptive management approach that allows for flexibility and adaptation to respond to changing conditions in order to maintain the NCNERR sites in as near-pristine conditions as possible.

Due to the multi-component nature of the NCNERR and the isolation of the sites from Reserve offices, the majority of the visitors to the sites may never interact with a member of the Reserve staff. To communicate with visitors about the purpose of the sites and encourage responsible visitor behavior while supporting a positive visitor experience, signage at each site provides basic information to promote understanding of the importance of the site and guide visitors in minimizing impacts. The NCNERR maintains minimal infrastructure on the sites to ensure that the near-pristine character of the sites is preserved. Trails, boardwalks, and overlooks exist at some sites, where installation of these structures is most supportive of both visitor access and resource protection. Development of site infrastructure is based on needs and opportunities as they arise. Information about existing on-site infrastructure at each Reserve site and needs is available in the facilities section of the Administration Plan.

Specific objectives and actions related to public access are discussed below as part of Objective 3.2.

## Land Acquisition Plan

The Land Acquisition Plan is a required element of a NERRS management plan, per the Federal Code of regulations, 15 CFR 921.13(a)(7). Because estuaries offer numerous and diverse benefits to society and natural systems, the U.S. Commission on Ocean Policy (2004) recommended that priority coastal habitats be identified and conserved. The NCNERR Land Acquisition Plan describes the values underlying acquisition activities and the processes used to evaluate and prioritize acquisitions.

An ongoing focus of the NCNERR Land Acquisition Plan is to complete acquisition of the remaining inholdings within the Masonboro Island Reserve boundary as owners express interest in selling. Acquisition of new lands outside of the site management boundaries has not been a priority for the NCNERR; however, in the future, selective acquisition and boundary expansion may be useful to enhance the program mission, further research, education, and stewardship goals, or address environmental change and allow for migration and connectivity of important habitats. New lands and waters may be parcels adjacent to current holdings or may comprise non-contiguous parcels within current site watersheds.

Priority habitats the NCNERR will consider for acquisition include areas that would add to the core of the sites, including sound waters, mud and sand flats, and intertidal and supratidal salt marshes. These areas are vital to the functioning of the estuarine system. Buffer habitats, areas adjacent to or surrounding the core habitats, that provide protection for core habitats and estuarine dependent species or that provide for habitat migration or support ecosystem resiliency will also be considered for acquisition.

Criteria that will be considered by the Reserve when determining whether to pursue acquisition include: the location of the parcel, the level of site management the parcel will require, the Reserve purposes served by the acquisition, and the community's support of the acquisition.

Specific objectives and actions related to public access are discussed below as part of Objective 3.4.

## Stewardship Policies

In addition to the variety of authorities and management documents that guide stewardship of the sites, a number of site-specific policies are needed to address the diversity of site conditions and local uses. Stewardship policies were originally developed with input from OCM. Policies are reviewed periodically and updated by site managers in conjunction with the Reserve Manager, with input from LACs as appropriate, to respond to changing conditions at the sites.

### *Recreation*

Recreation policies are intended to allow for rights of access for compatible and consistent uses of the sites while ensuring that Reserve natural resources are protected. Responsible use of the Reserve by traditional users and recreational visitors protects the Reserve ecosystems and enhances the user experience for subsequent visitors.

**Policy 1: Traditional recreational uses of each site shall be allowed to continue as long as they do not disrupt the natural integrity of the site or any research or educational activities.**

The four sites have long been used by area residents and visitors for swimming, fishing, hunting, nature study, hiking, and other nature-dependent recreational activities. These traditional uses have created a strong local pride in and attachment to the natural and aesthetic values of each site. Recreation can be compatible with research and education when visitors are informed and take steps to minimize the impact of their activities. Site managers implement actions such as signage guidance structures to guide visitors away from sensitive resources and to provide information to support responsible use. Where sensitive resources may be directly impacted by visitors or visitor safety may be compromised by site conditions, time-limited areas of restricted access may be implemented (i.e. posted shorebird nesting enclosure areas). Providing for public access and traditional and recreational use of the sites promotes appreciation of the Reserve's natural resources and meets the state and federal legislative requirements for the program. Protection of the sites and research and education programs take priority over recreational activities as per the Reserve program's legislative guidance; management actions will be implemented to minimize the impact of recreational activity on the natural integrity of the Reserve or if conflicts arise between these uses. Installation of interpretive trails and signage will be compatible with this policy with respect to protecting the natural integrity of the sites.

**Policy 2: Users of the Reserve shall not disturb or remove any live animals (except for fish, shellfish, game animals, furbearers, or waterfowl per fishing and hunting policies) or vegetation at any site unless it is part of an approved research or educational project and all necessary permits have been obtained.**

Removal and destruction of vegetation can lead to serious long-term damage to the ecosystems found in the Reserve by causing erosion or sedimentation, decreasing species richness, damaging habitat important to species of interest, or negatively impacting ecosystem function. Disturbing nesting birds and other animals can interfere with their natural habits, potentially causing nesting failure or departure of the animals from the Reserve. Visitors to Reserve sites are encouraged to observe live animals inhabiting or utilizing the Reserve and minimize the impact of their activities on the native wildlife.

**Policy 3: Pets must be under control at all times.**

Pets on Reserve sites can damage and destroy habitat or disturb wildlife if not properly controlled. Uncontrolled pets can also negatively affect other visitors' experience at the sites. In addition, pet wastes can carry potentially damaging bacteria or become a nuisance for visitors. Pet owners who choose to recreate on the sites of the NCNERR must keep their animals under control at all times and collect and properly dispose of pet wastes. Owners and their pets are subject to the relevant county and municipal rules regarding leashing and appropriate disposal of wastes.

**Policy 4: Camping or fires in designated areas are only allowed by written or posted permission from DCM.**

Restriction of camping and fires protects the Reserve's habitats from disturbance and destruction. Camping at the Zeke's Island, Rachel Carson and Currituck Banks Reserves will be permitted only for research that requires overnight stays for observations or data gathering; written permission must be obtained from the Reserve. Primitive camping and campfires on Masonboro Island will be allowed in accordance to guidance posted on-site and via the Reserve's website which includes information on appropriate areas.

**Policy 5: All visitors must pack out their own trash.**

Debris and litter left behind by visitors can negatively impact the NCNERR habitats and organisms or can enter the ocean system and contribute to marine debris concerns at the global level; it can also negatively impact the experience of other visitors. Because the primary purposes of the Reserve are research and education, recreational facilities such as trashcans and restrooms are not available at the sites. Thus, it is the responsibility of visitors to plan to pack out all trash and refuse generated as a result of their visit. Many visitors demonstrate a stewardship ethic by also collecting and removing trash left behind by other visitors or true marine debris carried to the Reserve by weather, winds, and tides.

### ***Off-Road Vehicles and ORV Access***

Off-Road Vehicle and ORV Access policies provide guidance for the use of ORVs at sites where these vehicles are permitted while ensuring that Reserve natural resources remain protected. Responsible use of ORVs at NCNERR sites protects the Reserve ecosystems, supports visitor safety, and enhances the user experience for subsequent visitors.

**Policy 1: No power-driven vehicles shall be used on the uplands and marsh sediments within the Rachel Carson or Masonboro Island sites except during emergency, enforcement, management, research, or dredging operations. Motorized boat use within these sites, consistent with WRC regulations, is not affected by this policy.**

Unauthorized power vehicles (*e.g.*, motorcycles and ORVs) have created problems on the sites by damaging dunes and vegetation or by disturbing wildlife and visitors. The Town of Beaufort has an ordinance that prohibits motor vehicles on the Rachel Carson islands. New Hanover County has an ordinance that prohibits use of motor vehicles on Masonboro Island except for specific emergency and management purposes. ORVs permitted for emergency, enforcement, management, research, and dredging activities shall take actions to minimize impacts to the sites and avoid sensitive habitat areas. ORVs permitted on Masonboro Island will travel only in the intertidal beach zone during the shorebird and sea turtle nesting seasons (April-September).

**Policy 2: Reserve operation at the Currituck Banks site shall not reduce current levels and rights of public access to properties located between the site and the Virginia line.**

Currently, paved road access north of Corolla terminates at an ocean beach access ramp located within the Reserve site. Landowners, local residents and visitors depend upon this ramp to route them to the beach for access to lands located between the Reserve and the state line. Currituck County ORV regulations limit this access to the ocean beach seaward of the foredunes. Federal regulations restrict access through the Back Bay National Wildlife Refuge (VA) to certain permanent residents of Currituck Banks. Thus, the ramp and beach within the Reserve property are vital for public access to the northern banks.

When the beach is impassible due to high water levels, access across the site for property owners to the north will be extended to include back dune areas. The road in the adjacent Ocean Hills development to the south will also be part of this "high water" route. Dominion Power maintains a MOU with DCM for cooperative maintenance of a permanent easement granted to Dominion Power for an electric distribution right-of-way to service the northern banks (Appendix K). The easement is located in the back dune areas of the Currituck Banks site and its location must be considered when delineating "the high water" route.

If, at some point in the future, driving along the ocean beach conflicts with Reserve goals and objectives (*e.g.*, environmental issues, recreational beach uses, or research/education uses), it will be the responsibility of the state to make available replacement upland access and to do so prior to any restriction of current beach driving. Any such action will be taken only after full consultation and coordination with the LAC, Natural Heritage Program, State Property Office, Currituck County, NOAA, adjacent landowners, and current landowners between the site and the state line.

Access across the site shall be for the purpose of providing a vehicular route to and from properties located between Corolla and the Virginia state line. At no time shall the site be used to provide through access to Virginia (except for enforcement, emergencies, and the currently permitted beach driving access to the north allowed to permanent residents). Should improved access to properties located between the Reserve site and Virginia ever be provided from the north, access across the site may be reevaluated. Improvement of properties north of the site shall not alter provision of access across the Reserve site.

**Policy 3: Off-road-vehicles at the Zeke's Island and Currituck Banks shall normally operate only on the flat, sandy beach area: driving over dunes and disturbing vegetation is prohibited. Vehicles using the Currituck Banks during flooded beach conditions shall follow interdune flats and avoid vegetated areas. Drivers shall avoid posted areas of nesting birds and turtles and shall observe the State or County mandated speed limit.**

The destruction of plants and sand dunes accelerates erosion of barrier beaches and diminishes the Reserve's natural productivity and habitat diversity. The beach and dune areas are important nesting areas for various bird and turtle species that cannot find these natural habitats elsewhere along the rapidly developing coast. The Reserve staff will coordinate with the Fort Fisher Recreation Area superintendent in the delimitation of waterbird feeding and nesting sites within the Zeke's Island site.

**Policy 4: At the Zeke's Island site, power-driven, off-road vehicles (other than boats, emergency vehicles, law enforcement vehicles, and vehicles permitted to engage in research and management activities) are only allowed in designated areas on the barrier spit. ORV use at the Zeke's Island site is managed by the N.C. Division of Parks and Recreation (DPR). A permit must be obtained and the required fee paid to the DPR prior to using ORVs at the site. Dates and hours of accessibility are determined by the DPR and vary seasonally.**

The barrier spit is the only portion of the Zeke's Island site that is easily accessible to users of off-road vehicles (ORVs). This portion of the site overlaps with DPR's Fort Fisher State Recreation Area and DPR manages the ORV use per a long-standing MOU with DCM (Appendix O). Confining ORVs to this area does not diminish other uses within the site. The islands and marshes remain protected, while traditional users, such as fishermen, retain access to the inlet and sound waters. Special areas for bird nesting and wintering are posted to minimize impacts from vehicles and foot traffic. Sea turtle nests and hatchlings are marked and protected by DPR staff. Because the ocean beach of the Zeke's Island site serves as nesting area for sea turtles that come ashore to lay eggs during nesting season, ORV use during nesting season may be limited to daylight hours. Lights from vehicles can keep the turtles from coming ashore and nesting or interfere with turtle hatchlings' journey to the ocean. Tire tracks on the beach can also impede or misdirect the hatchlings.

### ***Fishing and Hunting***

Fishing and hunting policies clarify the traditional hunting and fishing activities supported by the Reserve while ensuring that Reserve natural resources remain protected and available for research and education activities. Hunting policies provide for public safety and resource protection while supporting this traditional use.

**Policy 1: Fishing, shellfishing, and hunting may occur on the Reserve within the limits of federal, state, and local laws. Hydraulic dredging or "clam kicking" is prohibited within the Reserve.**

Commercial fishing and recreational fishing and hunting will be allowed subject to existing county, WRC, and DMF regulations including but not limited to bag limits, seasons and gear. Collection of all migratory birds requires a U.S. Fish and Wildlife permit and a WRC license. In order to maintain ecosystem diversity and protect the natural integrity of the sites, hunting and trapping of certain species on upland portions of a given site may be necessary. If these rights do not exist currently, they may be extended on a case-by-case basis after consultation with Reserve staff and the WRC. Hydraulic dredging to harvest shellfish destroys underwater habitats by the severe disturbance of estuarine bottoms and vegetation and by extensive sedimentation of the water column. Such activity is

expressly prohibited in the Reserve according to North Carolina Administrative Code Reserve Use Requirements.

**Policy 2: Certain areas of the Reserve may be closed to commercial and recreational fishing and shellfishing to provide undisturbed sites for research and fisheries reproduction.**

Portions of the sites may be closed to fishing and shellfishing based on research to better document the condition of the Reserve's submerged habitats and species that they support. Such closings would benefit commercial fishing by protecting nursery and spawning areas. Similarly, areas may be closed for research projects if undisturbed waters and habitat areas are required. Authority to close certain areas of the Reserve rests with DMF. Reserve staff will seek input from LACs as appropriate to inform decision making on closures. When Reserve staff find that such a closing is warranted, the DCM will petition the DMF for such action in accordance with the existing regulations. Also, primary nursery areas within the Rachel Carson, Masonboro Island, and Zeke's Island site are protected from bottom-disturbing fishing gear by DMF regulations.

**Policy 3: Hunting is permitted in the Reserve according to local, state or federal wildlife regulations. More stringent rules may be pursued if hunting conflicts with research and education uses or threatens the Reserve's wildlife populations. Target shooting is not allowed.**

Existing WRC and U.S. Fish and Wildlife Service regulations set season, bag limits, and limits on methods of taking for game species found at Reserve sites (*e.g.*, migratory waterfowl, marsh hens, doves, deer, and other game). At this time, these regulations, when properly enforced, are adequate to maintain wildlife populations in the Reserve. Reserve staff will seek input from LACs as appropriate to inform decision making related to hunting rules. If the Reserve staff deem more stringent regulations to be necessary, the DCM will petition the WRC and the Secretary of DEQ to adopt appropriate restrictions in accordance with departmental procedures. The Currituck Banks site, and other sites if deemed appropriate, is registered with the State's Registered Lands program through the WRC to allow more effective enforcement of hunting regulations and protection of the Reserve.

Target shooting is prohibited within the Reserve sites because it is not formally regulated. Bullets may carry for great distances and cause severe injury or death, posing a hazard to staff and research, educational, and recreational users as well as creating a liability hazard for the state. Past problems with target shooting at the sites have resulted in damage to vegetation and signs and improper disposal of target materials. In addition, target shooting can present potential user conflicts and disturbance to adjacent property owners.

***Dredge Material Placement***

The Dredge Material Placement policies provide conditions and guidance to ensure that activities that alter site conditions are completed in ways that minimize damage to Reserve natural resources and encourage beneficial uses of dredging material.

**Policy 1: Dredge material placement as part of U.S. Army Corps of Engineers projects shall be allowed to continue at the Rachel Carson and Masonboro Island sites, but only within existing disposal areas of designated easements. All operations must comply with the North Carolina Coastal Area Management Act (G.S. 113A-100 et seq.), Dredge and Fill Act (G.S. 113-229), Section 404 of the Federal Water Pollution Control Act (33 USC 1251 et seq.), the Use Requirements of the N.C. Coastal Reserve (NCAC T15A: 070), and the Dedicated State Nature Preserve Letters of Allocation. Deposition of dredge material within the Corps**



**easement by private contractors will be allowed only if approved by the Corps, the DCM, the Natural Heritage Program, and the State Property Office and the contractors have received appropriate permits from the DCM. Disposal sites must be located, designated, and managed to prevent sedimentation of marshes, intertidal flats and submerged lands, and to minimize impacts to ground nesting birds and sea turtle nesting areas. All dredge material shall be placed in a manner consistent with the best technology available for prevention of mosquito and other disease vector breeding. Dredging projects that include a research component and/or produce an ecosystem enhancement benefit are preferred and will be given additional consideration. All dredging proposals shall be reviewed by the Reserve staff through the land owner permission portion of permit review process.**

The U.S. Army Corps of Engineers (COE) retains perpetual easements along Taylor's Creek at the Rachel Carson site and along the ICW at the Masonboro Island site. Dredge material deposition at Rachel Carson site and along the waterway portion of the Masonboro Island site shall be in diked areas within the existing easements.

In areas that have received periodic deposition of dredge material, early stages of plant succession have been maintained, providing appropriate habitat for some species of birds. Ecosystem enhancement projects can be used to intentionally create benefits of this type. Research projects can be designed to help better understand the best methods and approaches for using dredge material beneficially.

**Policy 2: Dredge material deposition on the ocean beach at the Masonboro Island site shall not occur during the critical nesting times of sea turtle and ground-nesting shorebirds (April - November). Populations of seabeach amaranth shall also be protected from direct deposition and from vehicular impacts of disposal operations. If dredging is unavoidable during that time period, it shall be contingent upon prior and concurrent monitoring for nesting activity and presence of seabeach amaranth.**

Dredge material deposition occurs periodically on the ocean beach at the Masonboro Island site, typically in association with maintenance dredging of Masonboro Inlet. This deposition activity serves to partially mitigate the erosion and sediment loss caused by the jetty on the north end of the island. This deposition does not directly affect the estuary area within the Reserve as the dredge material will be washed back into the natural longshore transport of sediments. Impacts to surf zone fauna may occur, although these have not been extensively studied at Masonboro Island.

The courting and nesting of shorebirds at the Masonboro Island site extends from April through September. This roughly coincides with the sea turtle nesting season, which extends from May 1 - November 15. Thus, deposition of dredge material during these months plus the associated activities of bulldozers and other vehicles on the beaches can negatively impact these species. Seabeach amaranth, a federal and state threatened species, historically occurred on the upper beaches and foredunes of Masonboro Island and deposition of material and associated vehicular activity may disrupt species presence and habitat. Conducting seasonal monitoring of sea turtles and seabeach amaranth shall be a priority for the Reserve; if dredging and deposition activities occur outside the suggested timeframe, monitoring will be of increased importance in order to ensure that protected listed species are not affected.

## **Habitat Restoration**

The Habitat Restoration policy is intended to ensure that restoration and enhancement projects undertaken at a NCNERR site will provide benefit to the Reserve's natural resources and that restoration science will be furthered when research can be incorporated into a project.

**Policy 1: Projects to restore estuarine and upland habitats within the Reserve will be reviewed by state and federal Reserve staff. Input from other governmental agencies, LACs, and other interested parties will be sought as needed. Priority shall be given to areas impacted by visitor use, dredge material deposition, and invasive species, and where habitat resilience may be enhanced. Restoration activities will be undertaken using the best available science. Whenever possible, restoration projects will include internal or independent research that advances restoration science and understanding of Reserve ecosystems and their function and response.**

Given the diversity of habitats and uses within the various sites, occasional restoration or enhancement projects may be beneficial or necessary. For example, some dredge material islands along the waterway side of Masonboro Island include former salt marshes that have been filled. Portions of these islands located outside of the Corps easement could be considered for mitigation projects where marsh could be restored and, thus, increase the Reserve estuarine area. Likewise, areas within sites that have experienced significant erosion, damage from visitor use or that have been altered by the presence of invasive or feral species may require remedial action. At both the Currituck Banks and Rachel Carson sites, damage to vegetation by feral hogs or horses may be mitigated through restoration of groundcover species. Restoration projects present opportunities for long-term monitoring of structure and function within the restored habitat.

## **Feral Horses**

The feral horse policies describe the ownership and management of horses that occur at the Currituck Banks and Rachel Carson sites. Effective management of feral horses reduces habitat impacts and protects horse health from the detriments of overpopulation.

**Policy 1: The state of North Carolina is the lawful owner of the feral horses on the Rachel Carson site. However, the state does not own the horses that roam the Currituck Banks site.**

The state Attorney General's Office has determined that the horses found on the islands composing the Rachel Carson site are owned solely by the state. The horses on Currituck Banks roam many properties and, thus, are not claimed by the state.

**Policy 2: Scientific studies of population structure, feeding habits, and impacts on Reserve habitats plus information from analogous management programs of feral horses shall be used to manage the horses at the Rachel Carson site. Such information will also be used to consult with key parties concerning feral horse management on the Currituck Banks.**

Information gathered from studies of feral horses on the sites plus additional data from other populations (*e.g.*, at Cape Lookout National Seashore and Assateague National Seashore) will be used to determine proper management of the horse herds. The primary goal of the NCNERR is to manage the sites for research and education. Though the horses are very popular with local residents, the animals represent a management conflict because they are an introduced species that consumes and tramples marsh vegetation vital to estuarine productivity, and their presence, activities, and wastes alter other natural

processes. Decisions regarding horse management will be made in accordance with the Rachel Carson feral horse management plan with input from DEQ, OCM, and the LAC as appropriate. Decisions regarding horse management at Currituck Banks will be developed in collaboration with the Currituck Outer Banks Wild Horse Advisory Board, which includes the Corolla Wild Horse Fund, Currituck County, representatives from each of the protected lands utilized by the herd (Reserve and U.S Fish and Wildlife Service), and community members.

### ***Surveillance, Enforcement and Maintenance***

Surveillance, enforcement and maintenance policies explain how the Reserve accomplishes these activities at the NCNERR sites. Appropriate surveillance and enforcement ensures that Reserve resources are protected and that traditional and recreational users can safely visit and utilize the sites.

**Policy 1: The Reserve staff and enforcement personnel from other federal, state and local agencies shall periodically visit each site to identify and investigate possible violations of Reserve regulations. The Reserve also relies on researchers, educators, members of the LACs, and other users of the sites to report any problems.**

Time and budget limitations keep Reserve and DCM staff from maintaining a continuous presence at each site in the Reserve. Enforcement agencies are able to visit the sites only periodically or in response to reports of possible rule violations or public safety concerns. Therefore, all users of the Reserve must exercise responsibility for obeying the management policies and rules of use stated in this plan, for reporting possible violations of the rules and policies, and for cooperating with Reserve staff and pertinent enforcement agencies.

**Policy 2: The DCM, DMF, DPR, WRC, and local law enforcement agencies shall cooperate in the enforcement of Reserve use standards listed in the North Carolina Administrative Code (see Appendix F) as well as applicable state and local laws and ordinances.**

Each site in the NCNERR falls into a number of different, sometimes overlapping jurisdictions involving state and local law enforcement agencies. Strong lines of communication and a strong sense of cooperation among the Reserve and the enforcement agencies ensures that rules and ordinances are effectively enforced. Site managers maintain regular communication with each of these groups to proactively address site concerns that may compromise public safety, to investigate any rule violations through the appropriate channels, and to take management action when necessary.

At Zeke's Island, the DEQ has assigned management responsibility for patrol and enforcement of the barrier spit to the DPR (Appendix O). In addition, the New Hanover County Sheriff has jurisdiction throughout the Zeke's Island and Masonboro Island sites. The Town of Beaufort Police and Carteret County Sheriff respond to law enforcement concerns at the Rachel Carson site. The Currituck Banks site is within the jurisdiction of the Currituck County Sheriff; response is coordinated with the deputy stationed in Corolla. Rangers of the Currituck and Mackay Island National Wildlife Refuge also patrol this site. The WRC has authority to patrol the lands and waters of the entire Reserve for enforcement of their regulations (i.e., hunting and boating) (Appendix P). Likewise, the DMF patrols the sites to enforce marine fisheries regulations (Appendix Q).

**Policy 3: When deemed necessary, the DCM shall enter into cooperative agreements with pertinent law enforcement agencies to clarify enforcement jurisdictions and responsibilities.**

In the past, a lack of understanding on the part of the enforcement authorities regarding which agency should respond to a given problem has at times led to difficulty with response to law enforcement calls. The site managers work to improve effectiveness of law enforcement response by communicating regularly with law enforcement agencies and providing information regarding the Reserve, its sites, and its regulations to authorities. In addition, cooperative agreements that help to clarify each agency's role relative to Reserve management are used to support coordinated and effective enforcement of Reserve use standards.

## Stewardship Program Objectives and Actions

### **Goal 3: Stewardship of protected sites contributes to the study and appreciation of coastal and estuarine ecosystems.**

#### **Objective 3.1 Coastal and estuarine ecosystems are managed and protected.**

Actions that will be undertaken under Objective 3.1 support the resource protection plan and include activities that are specific to management, enhancement, and restoration of protected resources, including habitats and species of interest. Invasive, non-native and feral species are managed to support protection and restoration of protected resources. Actions related to development and enforcement of policies and rules to support site management are also discussed. Additional information regarding recreation and hunting and fishing can be found in the Stewardship Policies at the end of this chapter.

*Action 1:* Monitor general site condition at least monthly.

To adequately address protection of the NCNERR sites, the site managers will monitor each site on a regular basis as deemed appropriate based on season and use. Each site has a characteristic suite of communities and species, as well as a unique list of traditional uses and local threats and stressors associated with it, requiring that the monitoring schedule and protocols be site-specific. Monitoring may include assessment of any or all of the following: invasive and feral species presence and condition; threatened, endangered, and species of interest presence and condition; visitor use patterns or impacts; habitat change as a result of natural or anthropogenic influences; and condition of Reserve-owned equipment and structures. Monitoring activities will assist in maintaining the Reserves for use by researchers, educators, and the public. Monitoring also aids in designing management strategies to address stressors. The Reserve's surveillance and enforcement approach is described in the Stewardship Policies at the end of the chapter.

*Action 2:* Respond to issues on sites, coordinating with law enforcement, state and federal agencies, and partner organizations.

Enforcement of rules is conducted through partnerships with local, state, and federal enforcement agencies. Regular communication and coordination with these agencies will ensure that enforcement response is effective and that enforcement gaps are identified and addressed. Responding to issues on the sites does not always require law enforcement action; where appropriate and based on site needs and conditions, strategies will be implemented to address potential disturbance or damage to site resources through cooperation with local communities using the lowest level of enforcement possible

to get the desired compliance result. This can be accomplished through coordinated media campaigns or through outreach programs: a public relations campaign collaboratively implemented by the Reserve, New Hanover County Sheriff's Office, and the Town of Wrightsville Beach has been used to help address the impacts of large gatherings of visitors at the Masonboro Island Reserve, encourage responsible visitor behavior, and reduce the incidence of illegal activity; and a coordinated approach between the Reserve and the NPS has been used at the Rachel Carson Reserve to develop and deliver educational messages to reduce illegal and unsafe visitor interactions with feral horses. Through these partnerships and similar coordinated efforts, the NCNERR will effectively manage the Reserves against the effects of overuse or misuse associated with increased coastal population. Additional explanation of the Reserve's surveillance and enforcement approach is described in the Stewardship Policies at the end of the chapter.

*Action 3:* Manage species of interest by conducting survey and monitoring activities, protecting critical habitat areas, and implementing management actions to address concerns and support state, federal, and regional recommendations or initiatives.

Species of interest and associated management activities the Reserve will conduct under this management plan include:

- Regional and national monitoring efforts exist for the piping plover, listed as a federally endangered shorebird under the Endangered Species Act. The NCNERR supports efforts to survey for and document this species by participating in partner agency organized breeding and wintering surveys.
- The International Shorebird Survey (ISS) is a monitoring network with a focus on gathering data about shorebirds and the habitats they depend on. The surveys are conducted for all shorebirds, but with a focus on vulnerable species such as the threatened red knot. This data is used to set regional and national shorebird conservation priorities. At the Rachel Carson site, ISS surveys are conducted several times throughout the year by volunteers with staff support. Surveys at other sites are supported by staff as resources allow.
- Loggerhead and green sea turtles are listed as threatened under the Endangered Species Act. Nesting activity is managed either by partner agencies (DPR at the Zeke's Island site), partner organizations (Network for Endangered Sea Turtles at the Currituck Banks site) or by seasonal staff, interns, and community volunteers (at the Masonboro Island site) working to identify, protect, monitor, and excavate nests following hatching. Since 2010, the Reserve has also supported a regional loggerhead genetic fingerprinting project by providing egg samples from nests on Reserve sites.
- The diamondback terrapin is listed as a species of special concern in North Carolina and is identified as a priority species in the State Wildlife Action Plan. Management activities implemented by the NCNERR support priority activities suggested at the state level, including surveying of habitats for presence of terrapins and development of survey and monitoring methods. At the Masonboro Island site, a pilot effort to create a citizen science based survey program was developed in collaboration with the N.C. WRC. This effort will be expanded to other Reserve sites or to other portions of the State's estuaries, as financial resources allow.
- The American oystercatcher is considered an umbrella species; management actions implemented to protect this species tend to indirectly protect other species utilizing the same habitat. In areas where nesting is determined to occur, posts and signs are used to demarcate nesting habitat and protect it from disturbance from visitor activity. At the Masonboro Island, Reserve staff and volunteers post nesting areas each season based on conditions and habitat

utilization. At the Masonboro Island site, monitoring of nesting success has also been undertaken as funds allow and in collaboration with Audubon NC in order to support the broader range-wide effort of the American Oystercatcher Working Group (AOWG) to collect data to inform management of this species. The Reserve also supports banding of adults and chicks of this species at the Masonboro Island site, in coordination with Audubon. At the Zeke's Island site, the DPR monitors and protects nesting American oystercatchers. At the Rachel Carson site, staff and volunteers conduct occasional breeding surveys in cooperation with N.C. WRC. Sightings of banded oystercatchers at all sites are reported through the AOWG online database.

- Seabeach knotweed is a state endangered plant that grows in highly dynamic ocean and sound beach habitats. It can be used as an indicator species to assess the quality of these habitats, which are critical for listed nesting and foraging shorebird species including the piping plover and red knot. At the Rachel Carson site, volunteers conduct periodic surveys to document the presence and extent of this species.
- Remains of seabirds are regularly found along the shores of the Reserve sites. The Seabird Ecological Assessment Network (SEANET) program is an existing survey and research program coordinated through Tufts University. At the Rachel Carson site, staff provide transport and support for trained volunteers who conduct periodic surveys utilizing these existing protocols and contribute data to the existing database. This program will be expanded to include other Reserve sites, as financial resources allow.

*Action 4:* Manage, enhance, and restore habitats by implementing activities to support the natural integrity of sites, working with partners and contributing to state and regional initiatives.

Habitat management activities are undertaken based on specific site needs and are designed to utilize the best available science. Action may be taken to reduce or eliminate the impacts of a threat or stressor or promote resilience. Alternately, a project may be implemented to address an identified need for restoration or to strengthen or augment an existing habitat. Management actions may require characterization of conditions based on field data collection and supported through mapping, modeling and monitoring efforts. Methods and timing of habitat management actions are dependent on available staff and financial resources. Reserve staff work to connect with and build on state or regional initiatives in planning and implementing habitat management actions on the sites. An adaptive management framework in which monitoring, evaluation, and adaptation of strategies is used iteratively to adjust management when appropriate.

Habitat management activities the Reserve will conduct under this management plan include:

- Stewardship staff participate in regional efforts to address habitat protection at landscape scales. Staff will continue to participate in the Currituck Alliance for the Sounds, an initiative to study and advance resilience in and around the freshwater sounds, and the Onslow Bight Forum and Cape Fear Arch Conservation Collaborative, regional efforts to implement community conservation plans and promote stewardship of natural resources.
- Stewardship staff work to support Reserve habitat mapping efforts, but may also take on mapping of specific areas or habitats to understand and prepare for implementation of a management strategy. Efforts to collect accurate benthic habitat data at the Masonboro Island site began due to a need to develop a policy to manage shellfish aquaculture leases. This mapping effort was coordinated with the state's benthic habitat survey program through the DMF and collaborators at

UNCW. The Reserve will continue to support ongoing efforts to improve benthic habitat maps to support a variety of purposes.

- Building off current research done by wetland scientists, vegetation monitoring and mapping will continue in the marshes at the Currituck Banks site. Mapping will provide information about vulnerability to erosion and inform decisions about potential estuarine shoreline stabilization projects. Vegetation monitoring will help prioritize sites for marsh restoration and aid in developing metrics to measure restoration success.
- Grassland enhancement projects involve protecting early successional upland plant species from the damaging effects of invasive species and/or undertaking planting projects to support habitat function. A previous grassland enhancement project at the Rachel Carson site will be monitored and opportunities may be pursued to implement similar projects at this and other sites.
- Large pieces of marine debris can disturb and cause damage to habitats by smothering vegetation, excluding plants and animals from utilizing habitats and opening areas to colonization by invasive species. At the Rachel Carson site, debris research and removal efforts, coupled with data collection, will continue to be undertaken by staff and volunteers to protect and restore habitats.
- A documented sediment deficit exists at the Masonboro Island site resulting from the influence of the jetty stabilizing Masonboro Inlet. Sand is placed on the ocean beach during periodic maintenance events. The Reserve will continue to coordinate these efforts with the Army Corps of Engineers and local government partners in order to protect existing habitat and restore ocean beach habitat. Better understanding of the dynamics of the island and the vulnerability of its ocean beach habitats under current conditions and opportunities to enhance resilience under various scenarios of sand placement will also be considered.
- The NCNERR recently worked with the North Inlet-Winyah Bay National Estuarine Research Reserve, SC on a NERRS Science Collaborative grant to use the Climate Change Vulnerability Assessment Tool for Coastal Habitats (CCVATCH), a habitat vulnerability assessment tool that will help the Reserves better understand coastal habitat vulnerability to changing climate conditions. The assessment was applied to marshes at all four sites of the NCNERR. Stewardship and training staff implemented the community engagement and expert elicitation aspects of the CCVATCH.
- The CCVATCH and other vulnerability assessments will be utilized to identify priorities for habitat restoration or enhancement at the sites and methods conceptualized for implementing projects. Efforts will be initiated at the Rachel Carson site and external funding will be sought for planning and project implementation.

*Action 5:* Manage invasive, non-native and feral species by conducting survey, monitoring and treatment activities on sites and in coordination with partners as appropriate.

Management activities undertaken under this action are based on specific site needs and are designed utilizing the best available science. Activities may require characterization of conditions based on field data collection and supported through mapping and monitoring efforts. Management strategies may include eradication, treatment to prevent the spread of an existing invasion or maintain populations at a defined level, or monitoring to determine trends prior to further action. Methods and timing of invasive, non-native and feral species management actions are dependent on available staff and financial resources. Reserve staff work to connect with and build on state or regional initiatives in planning and implementing management actions on the sites. An adaptive management framework in which monitoring, evaluation, and adaption of strategies is used iteratively to adjust management when appropriate.

Invasive, non-native and feral species management activities the Reserve will conduct under this Management Plan include:

- Alligatorweed (*Alternanthera philoxeroides*), an invasive exotic aquatic plant, is currently found in pockets along the sound shorelines and creeks at the Currituck Banks site. Alligatorweed forms dense mats that crowd out native species and impede recreational activities such as boating, swimming, and fishing. Reserve staff will work with the USDA and other partners in the region to identify areas of concern at the site and potential treatment options for eradication.
- Feral hogs are an actively managed invasive species at the Currituck Banks site. Staff will continue to work with the U.S. Department of Agriculture Wildlife Services program (USDA-WS) to eradicate hogs from the site. Feral hogs are managed through trapping, exclusion from specific areas of habitat, and monitoring with trail cameras. Depending on funding availability, additional management may be undertaken utilizing radio telemetry and GPS collars to study movement patterns and habitat use and to support aerial-based removal.
- Feral horses are actively managed as non-native species at both the Rachel Carson and Currituck Banks sites. The State owns and manages the Rachel Carson horses, but does not own or manage the Currituck Banks herd. At the time the Rachel Carson site was designated as part of the NCNERR, the state-owned feral horse population was experiencing a population explosion that led to significant impacts on marsh habitat and horse welfare. To avoid repeating this situation, best protect site habitats, and meet its obligation as the state's management agency, the Reserve established a population management target of 30 animals. Current management includes use of a remote dart delivery system to administer an immunocontraception vaccine (birth control) to select mares annually. Forage availability, which is linked to vegetation health, is monitored through body condition and activity budget studies of the horses. Feral horses utilize the Currituck Banks site as a small portion of their total available habitat; these horses are not owned by the State and are monitored by partner organizations under a multi-agency approved management plan on which the Reserve is a signatory.
- Salt cedar (*Tamarix*) is an invasive plant found at the Rachel Carson site. Initial treatment efforts attempted in 1999 were not cost and time effective. Since 2001, management efforts have been focused on monitoring the spread and die-off of individual *Tamarix* plants.
- Beach vitex (*Vitex rotundifolia*) is under treatment at the Masonboro Island site. Working with the Beach Vitex Task Force, a regional management group, Reserve staff survey and treat occurrences with herbicides annually. Although early management recommendations suggested that the plants would not be capable of producing viable seeds outside their native habitats, plants at the Masonboro Island site have successfully seeded, requiring ongoing maintenance management effort.
- The presence of non-native red foxes at the Masonboro Island site has resulted in damage to sea turtle and shorebird nests. Management of this species has been undertaken as funding allows to achieve predation rates at or below those recommended in sea turtle recovery plans, shorebird management plans, and best practices documents.
- Gracilaria (*Gracilaria vermiculophylla*) is a non-native red algae that has invaded the waters of the Zeke's Island and Masonboro Island sites, creating erosion of marsh edges and potentially causing changes to water biochemistry in discrete areas. Management of this species includes working with researchers to determine and characterize the invasion and exploring possible treatment methods.



- White poplar (*Populus alba*) occurs on the upland extent of Zeke's Island, within the Zeke's Island site. Eradication of this woody invasive capable of outcompeting native maritime forest species will be accomplished through periodic herbicide treatment.

*Action 6:* Support efforts to assess and update rules and policies to respond to site conditions and ensure the Reserve's mission is fulfilled and local, state and federal laws are upheld.

By rule, the sites in the NCNERR are protected primarily for research and education; traditional uses that are compatible and consistent with these priorities are allowed. Occasionally, conditions or uses are determined to be incompatible or inconsistent but current policies, rules or enforcement do not provide clear direction for addressing these situations. Site managers review applicable state rules and county and local ordinances to identify opportunities to better support site protection and enforcement. To address identified rule and policy gaps, clear policies or rule update recommendations are developed based on site manager, program, and Division experience. Stewardship policies are reviewed and updated by site managers, the Reserve Manager and LACs, as needed. New or updated rules are developed and recommended by site managers and the Reserve Manager and adopted based on departmental authority and approval. If deemed necessary for protection of NCNERR resources and to ensure safe public use of the sites, changes or additions to existing policies and rules will be pursued.

*Action 7:* Document and maintain natural history records by developing a centralized online database, populating it with existing geographic and photographic species records, and continuing to document observances on sites.

Maintaining past and current natural heritage records is essential for understanding the ecological significance and condition of NCNERR sites. Natural heritage records are useful for understanding how ecosystems and habitats may be changing over time and evaluating the potential environmental impacts of proposed research and stewardship projects and development projects on adjacent lands. Additionally, a natural resource database to house natural history records and photographs is critical to the preservation of stewardship staff knowledge, documentation of site occurrences, and as a resource for current and future research and education efforts. Site managers will collect records, including geospatial data and images, as available, and maintain records in a standardized format. Depending on availability of funding, a database designer will be contracted to develop an internet-accessible database to house the records.

*Action 8:* Enhance partnerships with natural resource management agencies and organizations by providing advisory services and developing collaborative projects that support protection of ecosystems.

Stewardship staff coordinate and collaborate with a wide variety of partner agencies and organizations. Site managers provide information and advice as requested to share their individual areas of expertise and strengthen these partnerships. Site managers also work collaboratively with partners to design, seek funding for, implement, and review ecosystem protection, management, enhancement, and restoration activities undertaken at site, local, and regional scales.

**Objective 3.2 Access is accommodated for site uses that maintain protection of natural resources and are compatible with research and education activities.**

Actions that will be undertaken under Objective 3.2 support the public access and visitor use plan and include activities that are specific to public access, encourage users of the sites to be responsible stewards, and ensure

a positive experience for all user groups. Additional information regarding recreation and hunting and fishing can be found in the Stewardship Policies at the end of this chapter.

*Action 1:* Provide for public access to sites by installing and maintaining structures, signage, and trails to guide and inform visitors.

In order to provide a positive visitor experience, encourage responsible use, and instill an environmental ethic in visitors to the NCNERR sites, the stewardship staff plan for, install, and maintain minimal infrastructure on the sites. Site managers maintain and replace identification and rules signs on an ongoing basis. Structures and trails are developed based on site needs and funding opportunities. Informational signs containing site descriptions, program information, and visitor use guidance are installed at regularly used access points. Additional interpretive signs, frequently highlighting specific site use topics or more detailed descriptions of site features, are designed and installed when conditions suggest that this will be an effective means of communicating with visitors. Site managers coordinate with other Reserve staff and partners to seek funding for and to develop access and guidance infrastructure. Existing on-site facilities and needs are detailed in the Facilities Plan.

*Action 2:* Work with local partner agencies and governments to support efforts to provide access facilities for local communities to engage in nature-based recreational use of the sites.

As near-pristine natural areas, the sites of the NCNERR are important to members of the surrounding communities interested in recreational activities that are dependent on access to nature. Members of local communities visit the sites of the NCNERR to engage in activities such as bird watching, hiking, beach combing, boating, surfing, and paddling. The stewardship staff support these uses of the sites by communicating with local partners about the ways in which the sites are accessed by the community, including boat ramps, ORV accesses, and parking areas to facilitate continued access. In cooperation with local partners, site managers may pursue opportunities to provide additional access points or to make improvements to existing access facilities consistent with the Reserve purposes.

*Action 3:* Provide information to specific user groups to promote safe and appropriate use of the sites while preserving natural integrity and minimizing impacts by providing information about site resources and guidance for minimizing impacts during use of sites.

Stewardship staff directly engage several specific user groups: educators, researchers, and commercial operators. Educators and researchers are provided with information and guidance tailored to their needs and based on the character, location, frequency, and duration of their activities on a site. Site managers may recommend adjustments to a planned research or education activity in order to reduce its impacts on sensitive resources or minimize potential conflicts with other uses and/or users. Site managers also coordinate with research staff to ensure that research equipment is removed from the site upon completion of research as required by the research permit. Commercial operators, businesses that utilize the sites as part of their ongoing operations or business activities, are engaged by stewardship staff on an ongoing basis. Because preservation of the natural integrity of the sites is in the best interest of the commercial operators and because commercial operators interact directly with significant numbers of site visitors, the site managers engage the commercial operators as partners in stewardship of the sites. Site managers provide information to commercial operators about the sites' resources, NCNERR program activities, and responsible use of the sites. To directly and indirectly reach recreational users of the sites, stewardship staff provide information to the general

public via the website, social media, on-site signage, scheduled outreach programs, and personal communications. Recreation policies 1-5 address management of recreational activities and provide greater detail regarding responsible use of the sites.

*Action 4:* Inspire current and potential site users to appreciate and engage in the stewardship of estuarine and coastal ecosystems by providing opportunities for active participation in Reserve activities on the sites.

Site users who are directly engaged in hands-on activities can experience learning that leads to a feeling of attachment and appreciation of the sites. To encourage visitors to develop a stewardship ethic, the site managers provide opportunities for community members to participate in a variety of stewardship activities. These activities are typically coordinated by site managers and may include site cleanup and maintenance, monitoring and protection of species of interest, invasive species management, and biological surveys. Opportunities to engage in hands-on stewardship activities are promoted through a number of media outlets and locations to reach out to both current visitors and potential future visitors to the sites.

*Action 5:* Engage researchers, educators, and commercial operators as active participants in stewardship of the sites by encouraging them to provide information about site observances and their use of the sites.

In order to better understand the interests and potential impacts of these specific user groups, it is important for site managers to have information about these users' activities, including the location, frequency, duration, and character of use. Researchers and educators are engaged on an ongoing basis, depending on the details of their activities; these users are also engaged by the Reserve's research and education staff as detailed in the research and education plans. Site managers reach out to commercial users on an annual basis to encourage submission of information about their activities on the sites. Because they are physically present on the sites in the course of their activities, these user groups are recognized as potential partners in observing and reporting site management concerns. To best utilize this opportunity, commercial operators, educators, and researchers are encouraged to communicate with site managers about conditions on the sites and observances of an interesting or concerning nature.

*Action 6:* Assess and characterize use of the sites to inform balanced management between access and resource protection and to reduce potential conflicts between user groups by monitoring uses, engaging user groups, and implementing management actions.

Each site has a unique set of uses and user groups and may include recreational use, commercial use, research and education use, and other traditional uses such as hunting, fishing and navigation. To increase understanding of use trends per site, stewardship staff may conduct studies on specific or general use patterns and impacts of uses. As coastal populations continue to increase, the likelihood of conflict between uses and the potential for damage to protected resources also increases. Where a use may be conflicting with other uses or resulting in damage to protected resources, management strategies may be implemented using an adaptive management framework. Approaches site managers utilize to understand and address management concerns related to site uses may include: periodic monitoring and data collection; surveys of site visitors or specific user groups; and meetings and input from user groups. Site managers also seek advice from partners and consult scientific literature to inform decision making related to management of site uses.

Management activities the Reserve will conduct to better understand and balance uses at Reserve sites under this Management Plan include:

- Hunting is recognized and protected as a traditional use at Reserve sites. Increased residential development adjacent to the sites has resulted in an increase in the number of concerns expressed by community members regarding the relationship between safe recreational use and hunting. The Reserve will explore options to balance these uses and promote safe use of the sites for all users; management actions may include implementing policy or outreach strategies and working with partner agencies to develop more effective tracking and management of hunting activity.
- Community engagement and development of management strategies in conjunction with local governments can be used to resolve use conflicts. At the Currituck Banks site, the Reserve will work to consider options to ensure proper use of the parking lot for access to the boardwalk and trails.
- Understanding visitor use patterns supports management decision making. Protocols to develop annual visitation numbers were developed and implemented for the Masonboro Island and Rachel Carson sites. Stewardship staff will evaluate these efforts, determine appropriate next steps, and continue to use similar approaches to collect data that will support effective management actions when addressing site concerns.
- Previous research conducted at Reserve sites indicated that many visitors were unaware of the purpose and management framework under which the Reserve sites are managed. Outreach and community engagement strategies were implemented to address these findings. Similar efforts will continue to build on these strategies and the Reserve will consider conducting follow-up research to assess the effectiveness of these efforts.
- With increasing coastal populations, Reserve staff have noted an increase in the levels of commercial and recreational fishing at some Reserve sites. Opportunities will be pursued to increase interaction with the DMF, collaborate on fisheries related research and management projects, and consider interactions between fisheries activities, natural resource protection, and recreational use of the sites.

**Objective 3.3 Trained volunteers contribute to and benefit from supporting stewardship activities.**

*Action 1:* Recruit volunteers to support stewardship activities by engaging students, community members, and civic groups and utilize volunteers to accomplish and enhance stewardship activities.

Site managers recruit volunteers from local communities and educational institutions to assist with site management activities. Due to the resource limitations at the Reserve, volunteer participation plays an important role in accomplishing the goals of the stewardship program. Engaging members of the public directly in active participation in stewardship activities encourages the development of a stewardship ethic and understanding of the importance of coastal and estuarine resources. The NCNERR 312 performance measure for the stewardship program sets a target of 1350 hours of volunteer effort to be contributed toward completion of stewardship program goals and under the direction of stewardship staff.

*Action 2:* Advance volunteers' skills and knowledge of stewardship of coastal and estuarine natural resources by providing mentoring, training, and hands-on field experiences.

Site managers seek to offer volunteers the opportunity to grow in skills and knowledge. Volunteers receive training and information to enrich their experience and volunteer activities are designed to be

meaningful and to contribute significantly to site management and resource protection. Handbooks and training sessions are used to promote learning. Some volunteer opportunities include longer term activities in which volunteers can develop skills such as species identification or use of natural resource management equipment and practices. Volunteers have been trained to support activities such as shorebird surveys, sea turtle nest monitoring, and monitoring of vegetation change.

*Action 3:* Provide a safety briefing at each field-based volunteer training or activity.

Safety is critically important for activities conducted in an outdoor setting or on and around water. To support a safe volunteer working environment, a safety briefing is conducted at the start of each field-based volunteer activity. Volunteers receive information about the possible hazards and risks associated with the activity, the location of safety supplies, and the safety and communication systems in place, such as a weather lookout or on-shore contact.

*Action 4:* Facilitate management of volunteers to support Reserve programs by maintaining effective tracking and communication tools and providing current volunteer resources and materials.

Stewardship staff maintain spreadsheets that are used to track volunteer contributions to the Reserve and report on volunteer performance measures biannually. Stewardship staff also communicate regularly with volunteers to promote recruitment and maintain relationships in order to build a core of regular volunteers. Stewardship staff coordinate the periodic update of volunteer materials, including web-based information and print materials. In order to ensure that volunteers can participate in all appropriate aspects of Reserve operations, stewardship staff coordinate with other sector staff in these efforts.

#### **Objective 3.4 Boundary expansion and acquisition opportunities are explored to protect Reserve sites.**

Actions that will be undertaken under Objective 3.4 support the land acquisition plan and include activities that are specific to acquisition efforts and expansion of the Reserve boundaries and its holdings.

*Action 1:* Evaluate acquisition of inholding and adjacent properties from willing sellers to expand boundaries to parcels that meet NERRS definitions for core and buffer areas as appropriate.

The four sites comprising the NCNERR represent the most tangible and enduring aspects of the program. Permanently preserved, undisturbed examples of various estuarine types are fundamental to the underlying concept of NERRS. Thoughtful acquisition and boundary expansion planning is essential to ensure proper environmental protection and to anticipate user demands and potential impacts from activities in the surrounding communities and watersheds. Opportunities to expand current site boundaries to incorporate additional acreage and important representative natural resources may occur and will be pursued as possible.

The Masonboro Island Reserve is the only NCNERR site that has privately held inholdings within its management boundary. Twelve properties totaling approximately 17 acres on Masonboro Island proper plus some areas of the adjacent spoil areas remain in private ownership. Acquisition of these parcels by the State for inclusion in the NCNERR will eliminate the possibility of development on the island, thereby keeping the ecosystem intact for Reserve purposes. The North Carolina Coastal Land Trust, which absorbed the former Society for Masonboro Island and worked to protect Masonboro Island, continues to assist in acquisition efforts through annual landowner contacts to pursue

potential donation or sale of property or property rights to the State of North Carolina for inclusion in the NCNERR.

*Action 2: Maintain and enhance relationships with adjacent and inholding property owners.*

The NCNERR works to maintain positive relationships with adjacent property owners, recognizing that this group has a unique opportunity to observe activities and disturbance on the sites and that this group may be most directly affected by activities on the sites. Open communication with these neighbors can benefit both the Reserve and the adjacent owners, as information is shared and site concerns are addressed. Cultivating informed neighbors, valuing their input, and responding efficiently strengthens the community of support around the Reserve sites.

Adjacent property owners include private individuals and public partners. Private landowners on adjacent properties have been invited to participate in Reserve-led field activities such as diamondback terrapin surveys. They have also been recruited to serve on the sites' LACs. As many adjacent property owners also frequently visit the sites, opportunities arise to directly engage them by offering them information and encouraging them to contact staff with concerns. Engaged neighbors have reported illegal activity such as target shooting, allowing staff to take action to resolve the issue quickly. Reserve staff will continue to encourage adjacent property owners to be engaged in management of the sites and will explore additional opportunities to reach out to this group.

Reserve staff will also continue to maintain regular communications and strong relationships with partner agencies and organizations with adjacent holdings. Good communication facilitates implementation of management actions such as treatment of invasive species, monitoring of species of concern, and response to law enforcement or safety concerns.

At the Masonboro Island Reserve, many of the remaining inholding property owners visit the site less frequently than the Reserve staff. Because of this, it is likely that Reserve staff will be aware of potential harmful impacts, such as wildfire, vandalism or invasive species presence, prior to the inholding owners. Serving as a resource for these owners, maintaining open communication, and continuing to be respectful neighbors facilitates productive relationships and increased understanding of the Reserve and its purposes.

*Action 3: Explore opportunities for assessing future acquisitions based on prioritization of habitat protection and ecosystem resilience needs.*

Existing Reserve sites were chosen in part because of the representational value their natural communities possess. Moving forward, additional acquisition to support ecosystem resilience will need to be considered. Sea level rise, land subsidence, and changes to climate systems may affect Reserve sites, though to varying degrees. Effects may include loss of habitat, conversion of areas from one habitat type to another, introduction of non-native species, and changes in patterns of wildlife utilization. As the effects on representative natural community types become more fully understood, non-contiguous acquisitions may be needed to ensure that representative habitats continue to be protected and ecosystems continue to function. For example, the Currituck Banks Reserve will likely experience sea level rise impacts prior to other NCNERR sites (NC Sea Level Rise Report Update 2015). If it becomes apparent that sea level rise will impact the natural communities at this site to the point they are no longer representative, sites containing examples of ecologically intact communities may

be considered for acquisition or boundary expansion to ensure that the site continues to include core and buffer areas representing the habitats and ecosystem.

Ecological value will be the primary criteria for all future acquisitions. Parcels will be analyzed based on characteristics such as types of habitat available, quality of habitats, presence of priority species, connectivity with other protected areas, and potential for habitat migration. Additional criteria that will be considered in evaluating any potential acquisition or boundary expansion include: the location of the property and ease of access for management; how the property will help to fulfill Reserve purposes; the level of effort and resources required for management of the property; and the level of community support for acquisition of the property. Reserve stewardship and administrative staff will evaluate each potential acquisition and boundary expansion to ensure that the acquisition will result in a net gain for the Reserve. Results of planned and future vulnerability assessments will be incorporated as appropriate into acquisition planning and prioritization.

Existing tools developed by the State and conservation partners may be used to assess and prioritize properties under consideration for acquisition. For example, the N.C. Conservation Planning Tool scores parcels in a variety of categories, four of which are applicable to the NCNERR mission: Biodiversity and Wildlife Habitat, Open Space and Conservation Lands, Water Services, and Marine and Estuarine Resources. This and similar tools will be incorporated where appropriate to provide an objective measure of the conservation value of potential acquisitions and inform acquisition decision making.

## VI. Administration Plan

### Administrative Plan Overview

Administration of the NCNERR advances the operations, infrastructure, and stature of the NCNERR to support and enable the implementation of the education, training, research, and stewardship programs to fulfill its mission. The administration team includes the Reserve Manager, and the Education, Training, Research, and Stewardship Coordinators. Administration encompasses a wide range of activities including providing long-term direction and vision for the program; working with NOAA, DCM, and strategic partners to fulfill program requirements and address needs; ensuring that rules and policies result in program compliance with authorities and relevant laws; overseeing day-to-day operations; assessing and addressing infrastructure needs; appropriately staffing the Reserve, and providing staff with the skills and resources necessary to perform their jobs and do it safely; and communicating the work and value of the NCNERR and relevant coastal and estuarine ecosystem and management information to target audiences. This work is described herein as the administration plan, and includes the staffing plan.

### Organizational Framework

NERRS operates as a federal-state partnership. OCM provides direction, funding, and review for the System and individual Reserves and state partners manage the individual Reserves.

#### **Office for Coastal Management (OCM)**

Direction is provided by the OCM through the NERRS Strategic Plan and regular interaction with Reserve managers and sector coordinators. Coordination between the federal and state partners is provided by OCM program specialists. The program specialist communicates directly and regularly with Reserve staff, building a level of trust between the partners and familiarizing the federal and state personnel with NERRS and Reserve management procedures and policies.

Section 315 of the CZMA provides non-competitive operations funding and competitive construction and acquisition funding for the System. The OCM administers these funding programs and program specialists review operations work plans through annual cooperative agreements and performance reports to ensure compliance with program policies and special award conditions. The OCM provides technical assistance and oversight of system-wide programs such as the SWMP, CTP, and the KEEP.

The OCM also conducts performance evaluations on the operation and management of individual Reserves pursuant to sections 312 and 315 of the CZMA. The purpose of NOAA review is to ensure that a state partner is complying with NERRS goals, approved funding agreements and work plans, and Reserve management plans. Deficiency findings must be addressed in operation awards and management plan updates in an appropriate and timely manner to avoid withdrawal of National Estuarine Research Reserve designation.

#### **North Carolina Division of Coastal Management (DCM)**

The state partner in the NCNERR federal-state partnership is the North Carolina Department of Environmental Quality's (formerly the Department of Environment and Natural Resources) Division of Coastal Management (DCM) (Figure 19). The DCM carries out the state's CAMA, the Dredge and Fill Law and the federal CZMA of 1972 in the 20 coastal North Carolina counties, using the rules and policies of the N.C. Coastal Resources



Commission. Per CAMA, the NCNERR is administered by DEQ. CAMA also states that DEQ “shall consult with and seek the ongoing advice of the Coastal Resources Commission” (G.S 113A-129.2 (b)).

The organizational chart for DCM is presented in Figure 19. The Division is organized into three sections: Policy and Planning, Permitting and Enforcement, and the North Carolina Coastal Reserve (NCCR), which includes the NCNERR.

The DCM is an appropriate state partner for the NCNERR because:

- The organizations have complementary missions as both are authorized by the CZMA to protect coastal resources. This partnership embodies the original vision of the CZMA for holistic and more effective coastal management;
- Both organizations address relevant coastal management issues, and a broad range of expertise, programming, and results is available to inform section-specific issues and broader coastal management topics and initiatives where collaboration is appropriate; and
- There is a cost-savings to both programs as 315, 306, 306A, and 309 funds are managed by one agency and are leveraged to achieve collective efforts.

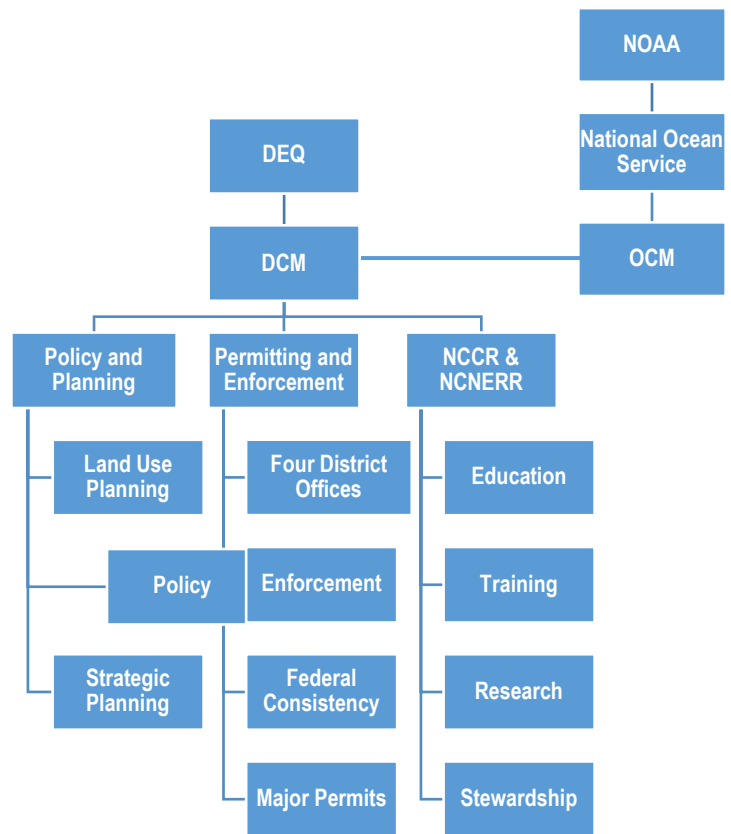


Figure 19. NCNERR Organizational Framework Chart

The Reserve Manager participates in DCM Director-led bi-weekly section coordination meetings that bring together Reserve, Planning and Policy, Regulatory and budget staff. Monthly DCM budget meetings are also held. Examples of collaboration include: development and review of policy and rules; discussion and alignment of program planning documents such as the NCNERR management plan and DCM’s 309 Program Enhancement Strategy; cross-section workgroup on living shorelines to collaboratively promote this technology where appropriate through policy, permitting, research, training, and outreach; and delivery of external and internal trainings through the CTP that address barrier island, wetlands, and estuarine shoreline regulations that the Division implements.

The DCM’s federal consistency review concurred with NOAA’s negative determination regarding the federal approval of revisions to the 2020-2025 NCNERR management plan (Appendix G).

### Strategic Partnerships

The administration of the NCNERR is achieved through a collaborative process involving the following strategic partners. These partners perform core functions of the NCNERR such as providing facilities and staff, collaborating on and implementing programs, preserving natural areas, and enforcing relevant rules and laws.

## **National Centers for Coastal Ocean Science**

NOAA's National Ocean Service's National Centers for Coastal Ocean Science (NCCOS), manages the NOAA Beaufort Laboratory on Pivers Island where the NCNERR's central office is located. Location of this NCNERR office at the NOAA Beaufort Laboratory provides quick access to the Rachel Carson Reserve which is across the waterway from Pivers Island and a variety of opportunities for collaboration. NCCOS and NCNERR share the administration building which was constructed in 2007 and provides office space for Reserve staff, a teaching classroom, and an auditorium. Outside facilities support field operations and programming. The NCNERR and NCCOS are currently developing an agreement and it will be made available when complete.

Co-locating the Reserve with NCCOS provides mutual benefit to the parties in fulfilling NOAA's Next Generation Strategic Plan objectives of *improved understanding of ecosystems to inform resource management decisions*, and *healthy habitats that sustain resilient and thriving marine resources and communities*, and addressing NCCOS's science priorities: environmental stressors, resilience and coastal climate vulnerability, coastal and marine ecology, monitoring and detecting change, and social science. This partnership also supports the DCM's mission to *protect, conserve, and manage North Carolina's coastal resources through an integrated program of planning, permitting, education, and research* and the Reserve's mission to *practice and promote informed management and appreciation of North Carolina's coastal and estuarine ecosystems and provide protected sites for research, education, and stewardship*.

The NCNERR provides a science to management relationship between NCCOS and the coastal decision-maker community and a science to education connection between NCCOS and K-12 and community audiences. The Reserve and NCCOS enhance their respective research capabilities through collaborative partnerships addressing relevant coastal habitat and management-related questions consistent with their respective planning documents. Examples of collaborative work include ongoing research and monitoring on a range of estuarine shoreline stabilization techniques including comparisons to natural reference marshes; connecting NCCOS scientists to professional audiences at CTP workshops and K-12 student and teacher programs through presentations on coastal and estuarine ecology and research; joint participation in the NCSSC, a collaborative effort to address sea level rise impacts by leveraging NOAA trust resources, ecosystem monitoring tools, and expertise; and living shoreline and stormwater best management practices demonstration and monitoring.

## **University of North Carolina Wilmington (UNCW)**

The NCNERR has a long-standing relationship with the UNCW, which has provided office space and staffing support for the NCNERR since 1989. A significant percentage of the NCNERR's annual cooperative agreement is contracted to UNCW to fund three full-time contract positions and house the Reserve's southern office at the CMS where the contract employees and several temporary positions and seasonal interns are located. Waived indirect from this contract is used to meet the cooperative agreement's match requirement. This partnership allowed the NCNERR to expand its staff when the state was not able to create more staff positions and it provides a staff presence near and quick access to the Masonboro Island and Zeke's Island Reserves. A MOU between NCNERR and UNCW is available in Appendix L.

Co-locating the Reserve's southern office with CMS provides mutual benefit to the parties by supporting the mission of the University and CMS to *promote basic and applied research*. This partnership also supports the Reserve's mission to *practice and promote informed management and appreciation of North Carolina's coastal and estuarine ecosystems and provide protected sites for research, education, and stewardship*.

The Reserve provides a science to management relationship between the University and the coastal decision-maker community and a science to education connection between the University and K-12 and community audiences. The Reserve and the University enhance their respective research capabilities through collaborative partnerships addressing relevant coastal habitat and management related questions consistent with their respective missions.

This partnership with UNCW also allows for collaboration with UNCW's Biology and Marine Biology department, Environmental Studies department and the Shellfish Research Hatchery. Faculty and graduate and undergraduate students conduct research, education, and stewardship projects at the southern sites and NCNERR staff consult with faculty on site management and coastal resource issues. Examples of collaborative projects include water quality monitoring of CMS' seawater system intake using NERRS System-wide Monitoring Program protocols; general public programming on oysters and the Shellfish Research Hatchery; research and monitoring of diamondback terrapins at the Masonboro Island Reserve; and a 2016 NERRS Science Collaborative project in which UNCW faculty are examining the ecosystem services of shellfish aquaculture at the Masonboro Island Reserve and other similar sites.

### **N.C. Natural Heritage Program**

The CAMA (G.S. 113A-129.3) requires that the Reserve coordinates with the N.C. Natural Heritage Program, a program of the N.C. Department of Natural and Cultural Resources, to dedicate feasible lands and waters as State Nature Preserves pursuant to the Nature Preserves Act (G.S. 143B-135.250-270). As such, the NCNERR sites are also dedicated as State Nature Preserves, which are limited use areas that protect outstanding natural resources. The DCM has the lead management responsibility for these State Nature Preserves and works with the Natural Heritage Program to manage them in accordance with Letters of Allocation (Appendix H), and Coastal Reserve (Appendix F) and Natural Heritage Program rules (07 13H, Appendix I).

Management principles in Natural Heritage Program rules apply to all State Nature Preserves, with exceptions outlined in the Letters of Allocation. The preserve-specific management principles identified in the Letters of Allocation provide guidance regarding potentially disruptive activities that are not allowed. The principles also include requirements for the NCNERR, as the managing agency, to implement management actions that protect natural resources from stressors. Topics discussed include controlling invasive species, managing visitor activity to prevent degradation, and installing the minimum amount of access and guidance structures to provide for safe and informed access. The NCNERR works with the Natural Heritage Program when developing management approaches as needed to ensure the program requirements for both the Reserve and Natural Heritage Program are met. The Natural Heritage Program was appointed to the NCNERR local advisory committees by the DEQ Secretary in 2018 to facilitate this ongoing coordination.

### **Local Advisory Committees**

The N.C. Administrative Code (15A NCAC 07O.0104) directs DCM to establish a LAC for each Reserve site. These committees serve as advisory groups, whereby members work with NCNERR staff to provide input and recommendations on stewardship, research and education activities at the sites, and review policies and implementation strategies for staff consideration. The committees operate per the Local Advisory Committee Operating Procedures document, updated October 2013. Available on the Reserve's website ([www.nccoastalreserve.net](http://www.nccoastalreserve.net)), the Operating Procedures provide an overview of the NCNERR; outline the purpose and roles of the committees; describe membership including member selection, member responsibilities, and terms of service; and define committee meeting operation and administration.

LAC membership is comprised of community members and organizations, and relevant governmental agencies and non-governmental partner organizations that represent the NCNERR program areas, partners and user groups to provide diverse perspectives on management and program implementation at the NCNERR sites. Representation from these groups varies by committee based on the characteristics and needs of each Reserve site. Members are appointed by the Secretary of DEQ.

The committees are chaired and managed by NCNERR staff and meet at least annually. The meetings follow a standard agenda that includes Reserve-wide and site-specific updates, a member roundtable, and public input period.

### **Friends of the Reserve**

Friends of the Reserve (FOR) is a non-profit 501(c)(3) organization that works exclusively to support the preservation, development and cooperation of the North Carolina Coastal Reserve and NCNERR for charitable, educational, and scientific purposes. FOR is a voice to speak on behalf of the Reserve and works to sustain and increase funding for the Reserve programs.

The FOR board of directors is comprised of representatives from across the coastal region to reflect the distribution of Reserve sites. The Reserve Manager serves on the board in an ex-officio capacity, ensuring that FOR is aware of and addressing NCNERR needs, and coordinating with existing NCNERR programs. A MOU between NCNERR and FOR is located in Appendix R.

### **Additional Partners**

The NCNERR also partners with a wide variety of agencies and organizations at various levels of engagement. A MOU between the NCNERR and a strategic partner is developed and periodically updated to set forth mutual expectations regarding partner roles that support operation of the Reserve. All MOUs are included in the appendices of the management plan and are referenced throughout the plan as the partnerships are addressed. Additionally, each program chapter herein highlights the diverse partnerships that are utilized to implement program work.

### **Current Staff and Needs**

An adequate staff is necessary to implement the management plan and to achieve the NCNERR's education, training, research, and stewardship goals and objectives. The NCNERR is currently staffed by nine full-time permanent positions employed by the DCM or UNCW, two long-term temporary staff, and a variety of seasonal interns and staff. Figure 20, the NCNERR organizational chart, indicates the employer and location of each full-time permanent position. Current staff responsibilities and duties are outlined below as is the list of future staffing needs and the rationale for each.

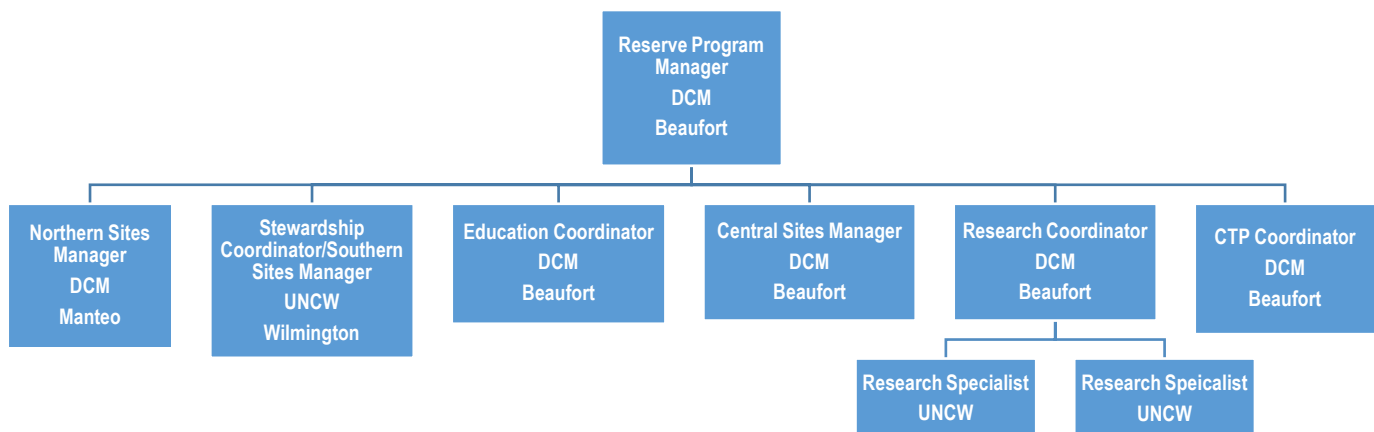


Figure 20. NCNERR Organizational Chart with Full-time Employees and Location

## Full-time Staff Responsibilities and Duties

### 1. Reserve Program Manager:

- Fulfill Reserve mission, goals, and objectives
- Ensure the NCNERR's rules and policies are current and met, and that Reserve programs successfully meet the mandates of the NERRS and the DCM
- Seek and administer federal and other grants, contracts, and state budget appropriations
- Provide oversight and coordination of education, training, research and monitoring, and stewardship programs
- Supervise the following positions: Education Coordinator, CTP Coordinator, Research Coordinator, Stewardship Coordinator, Central Sites Manager, and Northern Sites Manager
- Develop and maintain partnerships with local, state, and federal agencies, groups and individuals to enhance NCNERR exposure and capacity at the local, state, regional, and national levels
- Maintain responsibility for all activities, lands, and facilities within the Reserve site boundaries and for office and laboratory facilities leased from partners
- Receive and evaluate input from LACs in coordination with stewardship staff

### 2. Education Coordinator:

- Manage and deliver the K-12 and college student education program, educator professional development program, and community education and outreach program in accordance with the NCNERR management plan and NERRS and DCM mandates
- Supervise temporary staff and summer interns
- Provide regular guidance and direction to the temporary Stewardship and Education Specialist in Wilmington on education activities
- Produce educational materials including curricula to meet educator needs
- Develop and maintain partnerships to enhance education programs
- Administer education grants and budgets
- Work with the CTP to ensure complementary and consistent education and training programs where appropriate and assist with CTP workshop logistics
- Coordinate with research staff on current research developments at the local and national level for translation into education activities

- Meet with K-12 education advisory committee annually to discuss current educational programming and seek input on programs
- Represent the NCNERR at local, state, and national levels by serving on boards, committees, and workgroups
- Represent NCNERR at festivals and meetings and develop content for such events for NCNERR staff
- Assist with Rachel Carson Reserve site management and research and stewardship programs as needed

### 3. Coastal Training Program Coordinator:

- Deliver workshops for coastal decision-makers based on formal and informal needs assessments in accordance with the North Carolina CTP Strategy document on key coastal issues, the NCNERR management plan, and NERRS and DCM mandates
- Provide technical assistance to partners and customers including meeting design and facilitation
- Meet minimum CTP performance requirements and submit appropriate reporting
- Develop and maintain partnerships to enhance the CTP
- Administer CTP grants and budget
- Produce materials to support workshop issue areas
- Represent the NCNERR at local, state, and national levels by serving on boards, committees, and workgroups
- Supervise temporary Communication Specialist
- Coordinate with research staff on current research developments at the local and national level for translation into training activities
- Work in close collaboration with the education program to ensure complementary and consistent education and training programs where appropriate and assist with education program field trips
- Assist with Rachel Carson Reserve site management and research and stewardship programs as needed

### 4. Research Coordinator:

- Coordinate all research and monitoring activities performed within the NCNERR in accordance with the NCNERR management plan and NERRS and DCM mandates
- Administer the Reserve research permits, which are utilized as a 312 performance measure, and maintain the NCNERR portion of the NERRS research database
- Foster partnerships to link the Reserve research and monitoring program to other relevant state, federal and university activities in the state and region to enhance program implementation
- Conduct research and long-term monitoring projects on the NCNERR sites that address Reserve topical areas and site-based research needs as well as local, state, and national coastal management needs
- Administer research and monitoring grants and budgets
- Supervise Research and GIS Specialists and summer interns, including providing guidance to graduate research fellows
- Translate research and monitoring results for incorporation into various formats to reach target audiences, including scientific and management communities
- Represent the NCNERR at local, state, and national levels by serving on national, state, and local boards, committees, and workgroups
- Coordinate with education and training staff on research developments at the local and national level for potential incorporation into education and training activities

- Work with stewardship staff to prioritize research projects to address site management needs and identify potential funding opportunities relevant to priority research projects
- Assist with Rachel Carson Reserve site management and education, training, and stewardship programs as needed

#### 5. Research Specialists (2):

- Implement the System-wide Monitoring Program in accordance with NERRS and the CDMO requirements
- Procure and maintain SWMP equipment and supplies
- Deploy equipment as scheduled
- Conduct Quality Assurance /Quality Control procedures on data and prepare annual reports for submittal to CDMO
- Conduct Reserve research projects and perform data analyses in collaboration with the Research Coordinator
- Represent the NCNERR by serving on boards, committees, and workgroups
- Assist the Research Coordinator with grant proposals, preparation of manuscripts for publication, presentations and other outreach activities
- Assist the Research Coordinator with developing and maintaining partnerships to further research programs
- Assist the Research Coordinator with managing the research budget
- Assist with Masonboro Island and Zeke's Island Reserves site management and stewardship, education and training programs as needed

#### 6. Stewardship Coordinator and Southern Sites Manager:

- Manage the stewardship program in accordance with the NCNERR management plan and NERRS and DCM mandates, coordinating with the Reserve Program Manager, Northern Sites Manager, and Central Sites Manager on activities performed at and across the sites and site management policies and issues
- Develop and implement stewardship policies and rules in coordination with Reserve Program Manager
- Manage the Masonboro Island and Zeke's Island Reserves
- Conduct Masonboro Island and Zeke's Island LAC meetings
- Supervise the temporary Stewardship and Education Specialist, seasonal staff, and interns\*
- Administer stewardship grants and budgets
- Develop and maintain partnerships to enhance stewardship programs
- Represent the NCNERR at local, state, and national levels by serving on boards, committees, and workgroups
- Link the Reserve stewardship program to other relevant state, federal, and university activities in the state and region
- Manage a volunteer force to support site activities
- Deliver community outreach and education programs as requested and resources allow
- Facilitate and assist with research at the sites in conjunction with research staff as needed

\*Stewardship is accomplished in conjunction with the Reserve Program Manager as the Stewardship Coordinator does not supervise the site managers.

## 7. Central Sites Manager:

- Manage the Rachel Carson Reserve
- Coordinate with the Stewardship Coordinator and Northern Sites Manager on site activities, policies, and issues
- Conduct Rachel Carson Reserve LAC meetings
- Develop and maintain partnerships to enhance stewardship programs
- Supervise seasonal staff and interns
- Assist the Stewardship Coordinator in administering stewardship grants and budgets
- Captain Reserve vessels to deliver education programming
- Manage a volunteer force to support site activities
- Represent the NCNERR by serving on boards, committees, and workgroups
- Deliver community outreach and education programs as requested and resources allow
- Facilitate and assist with research at the Rachel Carson Reserve in conjunction with research staff as needed

## 8. Northern Sites Manager:

- Manage the Currituck Banks Reserve
- Coordinate with the Stewardship Coordinator and Central Sites Manager on site activities, policies, and issues
- Conduct Currituck Banks Reserve LAC meetings
- Develop and maintain partnerships to enhance stewardship programs
- Supervise temporary staff and interns
- Assist the Stewardship Coordinator in administering stewardship grants and budgets
- Manage a volunteer force to support site activities
- Represent the NCNERR by serving on boards, committees, and workgroups
- Deliver community outreach and education programs as requested and resources allow
- Facilitate and assist with research at the Currituck Banks Reserve in conjunction with research staff as needed

### **Temporary Staff Responsibilities and Duties**

Long-term temporary staff positions are those that are critical for the operation of the program but permanent positions have not been created and tenure is for a longer period than summer seasonal staff. These positions are also listed in the staffing needs section below for this purpose. These positions are staffed when funding is available.

#### 1. Communications Specialist (Central Office):

- Implement outreach campaigns that support education, training, research, and stewardship activities
- Disseminate Reserve research products and results to increase understanding of their importance to public policy
- Develop and maintain website content
- Develop and disseminate triannual Reserve newsletter
- Implement social media strategy for Reserve communications
- Disseminate communication pieces to local media

#### 2. Stewardship and Education Specialist (Southern Office):



- Support stewardship program implementation and site management at Masonboro Island and Zeke’s Island Reserves including monitoring and documenting site conditions and uses; maintaining trails and implementing access improvement projects; and assisting with site management projects
- Coordinate daily operation of species of concern monitoring activities
- Conduct outreach and community engagement activities including managing volunteers; delivering outreach programs and representing the NCNERR at festivals; and supporting communications activities for the southern office
- Support stewardship program administration and logistics

### 3. Research Specialist (Central Office):

- Implement SWMP-like monitoring at the Rachel Carson Reserve
- Conduct Reserve research projects and perform data and GIS analyses in collaboration with the Research Coordinator
- Provide GIS support to the Reserve as other duties allow

### **Seasonal Temporary Staff Responsibilities and Duties**

The NCNERR employs a variety of seasonal temporary staff and interns to accomplish spring, summer, and fall field activities and to deliver and assist with summer programming. These positions also provide valuable training and program experiences for the students and entry level professionals that fill them. Typical seasonal temporary staff and intern positions include a stewardship intern at the northern office; two to three positions to support education, stewardship and research activities at the central office; and at least three stewardship positions at the southern office. The number of positions varies year to year based on need and funding availability. The positions are funded through 315 funds and the North Carolina State Internship Program. The North Carolina Internship Program provides students with professional work experience that connect their classroom experiences and potential career choices.

### **Staffing Needs**

The geographic distribution of the NCNERR sites resulted in a regional parsing out of programs due to program priorities and location of staff early in the program’s implementation. Evaluation of programs, facilities, current staffing levels, and projected staffing needs revealed that there are needs and opportunities for programs at all offices as well as administrative assistance to facilitate operation of the NCNERR. Staffing needs identified in this plan are long-term needs that the program has identified to enhance capacity to meet current workload demands and more fully implement system-wide programs across the sites. The Reserve Program Manager will work to develop position descriptions, seek funding and establish the positions through DCM or UNCW as funding resources allow, without detriment to current programs and based on priority needs. These staffing needs are not necessarily listed in the order of priority and because the order in which positions may be created is unknown, allocation of actual job duties may be adjusted to reflect priority needs at the time of position creation.

1. Create full-time permanent positions for the Communications Specialist, Stewardship and Education Specialist, and Research Specialist temporary positions that are described in the temporary staffing section above.
  - a. The Communications Specialist position provides critical work to enhance the NCNERR’s visibility, and communicate responsible use of the sites and research projects and results with target audiences. These focus areas represent three of the four themes identified as priorities at the 2014 public input sessions.

- b. The Stewardship and Education Specialist increases the capacity of the Stewardship Coordinator and Southern Sites Manager by assisting with site management at the Masonboro Island and Zeke's Island Reserves. The 2009 NCNERR 312 Evaluation recommended creating a full-time permanent Southern Sites Manager to address similar activities (see below), alleviating excessive workload from the Stewardship Coordinator and Reserve Manager. The Stewardship and Education Specialist position delivers outreach to New Hanover and Brunswick Counties that the Masonboro Island LAC and 2014 public input sessions identified as needed and vital to enhance community understanding of the NCNERR and engagement. These duties are combined into one position to maximize available funds and address two priority needs.
  - c. The Research Specialist position in the Central Office provides critical support to the Research Coordinator, the only research staff person located in the Central Office, to maintain the SWMP-like monitoring at the Rachel Carson Reserve, and conduct a wide variety of research projects in the central region of the coast and beyond, led by the Reserve and in partnership with other agencies and academia. Research topics are discussed in the Research and Monitoring Program Plan chapter and address coastal management needs of partners, researchers, coastal managers and decision-makers.
2. Geographic Information Systems (GIS) Specialist (Central Office)  
 The NCNERR previously had a full-time permanent GIS Specialist position through UNCW; however, the position was eliminated as a result of budget reductions. DCM then funded a long-term temporary GIS Specialist position for several years until the resources were directed to other Division priorities. The NERRS recognizes that GIS support is critical to the operation of a reserve and ongoing GIS needs at the NCNERR justify creation of a permanent position, or reinstatement of the long-term temporary position. Duties of the position include: provide GIS services on a wide variety of geospatial needs including dataset, tool, and map development; manage the GIS databases and files; maintain and update GIS/GPS software and equipment as needed; conduct SWMP-like monitoring at the Rachel Carson Reserve; assist with education, research, and stewardship programs as appropriate; and support Division-wide GIS needs.
  3. Administrative Assistant (Central Office)  
 The NCNERR does not currently have any dedicated administrative assistance. The program staff in each office has taken on many of the administrative duties themselves to ensure operation of the program and offices. As the program has grown, however, the time spent handling administrative duties such as purchasing, budget management, grants and contracts management, records management, and equipment inventory and maintenance, has increased. An administrative assistant located in the central office will assist the three Reserve offices in accomplishing administrative tasks, thereby resulting in more efficient operations and relieving program staff of these duties and providing them with more time for program development and implementation. The 2009 NCNERR 312 Evaluation recommended providing administrative assistance on at least a part-time capacity.
  4. Assistant Manager (Central or Southern Office)  
 The implementation of the Reserve Strategic Plan and programs at the four NCNERR sites given the differences and distances between the sites will benefit from the addition of an Assistant Manager. The purpose of this position will be to support the Reserve Manager with daily operation of the Reserve as well as maintain responsibility for discrete tasks based on need and skill. This will

provide the Reserve Manager with more time for broader partnership development, coordination at the state, regional, and national levels, and fundraising for the NCNERR given its unique characteristics described above and the Manager's additional responsibilities of managing the NCCR. This position will also support staff implementation of Reserve programming.

5. Reserve Specialist (Northern Office)

The Currituck Banks site offers many exciting research, stewardship, and education opportunities. Creation of a Reserve Specialist position in the northern office will allow staff to better take advantage of these opportunities. While priorities will be assessed at the time of establishment, this position may allow for the reintroduction of SWMP-like water quality monitoring at the site and additional SWMP, research, stewardship, training, education and outreach activities. The remoteness of the site also presents a safety concern when the Northern Sites Manager is in the field alone and the two positions will support each other while in the field. Workload challenges and the lack of assistance and colleagues in the northern office are cited as reasons for previous employees leaving the Northern Sites Manager position. The establishment of this position will address these concerns, thereby enhancing longevity in the Northern Sites Manager position. The Reserve Specialist's duties will be informed by the Research Specialist and temporary Stewardship and Education Specialist duties, and be supervised by the Northern Sites Manager, and work closely with research and education staff.

6. Southern Sites Manager (Southern Office)

The Stewardship Coordinator is currently responsible for implementing the stewardship program and initiatives at all four sites in conjunction with other stewardship staff while also implementing a variety of site management and public access activities at the two southern sites, Masonboro Island and Zeke's Island. Given the complexity of the issues at the two southern sites and the distance between all four sites, it is necessary to create a Southern Sites Manager position. This will allow the Southern Sites Manager to focus on management of the Masonboro Island and Zeke's Island Reserves and the Stewardship Coordinator to focus on implementation of the stewardship program for the NCNERR. The 2009 NCNERR 312 Evaluation recommended creating a full-time permanent Southern Sites Manager for these reasons. This position will emulate the Northern Sites Manager duties and will be supervised by the Reserve Program Manager or Stewardship Coordinator.

7. Volunteer Coordinator (Northern, Central, or Southern Office)

A Volunteer Coordinator will assist the Reserve in managing its volunteer program. Duties of a Volunteer Coordinator may include supporting volunteer activities at all four NCNERR sites; produce a volunteer needs assessment; write duty statements for each volunteer position or function; streamline the policies and procedures for recruiting, screening, and placing volunteers; determine volunteer recognition procedures and award scales; develop volunteer orientation and training programs, including a comprehensive docent training program; track and report volunteer hours; and recruit new volunteers through outreach to schools, non-profits, civic organizations, and businesses near the Reserve sites. Volunteers play an important role in enhancing program visibility of and community engagement in the NCNERR, both of which were themes identified at the 2014 public input sessions.

8. Education Specialist (Southern Office)

Many education and outreach opportunities exist at the Masonboro Island and Zeke's Island Reserves. Creation of an Education Specialist position in the southern office will allow staff to better take advantage of these opportunities as education and southern office staff already have

full workloads. Duties of the Education Specialist will include the following: deliver outreach programs; represent the NCNERR at festivals; assist with the Masonboro Island Explorer program; assist the Education Coordinator in delivering teacher workshops in the area; assist the CTP Coordinator in delivering trainings in the area; and support communications activities for the southern office. Expanding education and outreach programming in New Hanover and Brunswick Counties is important because this area is the most densely-populated area of the coast and two of the four NCNERR sites are located in this area. Additionally, the Masonboro Island LAC and 2014 public input sessions identified local education staff as needed and vital to enhance community understanding of the NCNERR and engagement.

## Administrative Objectives and Actions

The NCNERR administrative goal, objectives, and actions ensure the administrative, operational, and financial capacities of the Reserve are adequate to effectively support the programmatic and topical area goals, objectives, and actions.

### **Goal 4: The NCNERR is recognized as a leader in coastal and estuarine ecosystem research, training, education, and stewardship through effective administration and communication strategies.**

#### **Objective 4.1 Rules and policies assist in fulfilling the Reserve's mission and local, state, and federal laws.**

*Action 1:* Evaluate and update rules through the Rules Review Process.

The Reserve's rules in the N.C. Administrative Code, 15A NCAC 070, were reviewed by the Rules Review Commission in June 2017 as part of the mandated Legislative Periodic Review and Expiration of Existing Rules process (G.S. 150B-21.3A). This process requires review of existing rules every ten years, which is summarized in a report submitted to the Rules Review Commission. Work to implement this process began in 2016 with the classification of each rule in 070 as necessary with substantive public interest, necessary without substantive public interest, or unnecessary per G.S. 150B-21.3A (c)(1). Input was sought on the classification from the LACs, N.C. Coastal Resources Commission, DEQ, and public through a noticed public comment period to inform the report to the Rules Review Commission. After the Rules Review Commission and Joint Legislative Administrative Procedures Oversight Committee review the report, rules that need to be readopted based on the rule citation classifications will go through the rule readoption process which began in 2018. The rules will be evaluated and updated, and any proposed amendments to the rules will be considered during this process. Rule changes may be considered to update and clarify existing language and address gaps and changing site conditions and uses to ensure staff and law enforcement partners are able to protect the Reserve's natural resources, ensure safe public use of the sites, and achieve an appropriate balance between uses at the sites. Proposed rule changes will be developed by Reserve, Division, and Departmental staff with input from the LACs and the N.C. Coastal Resources Commission. See also Objective 3.1 Action 6.

*Action 2:* Update policies as needed based on program and site conditions.

Policies provide additional guidance and clarification to rules on uses and management of the sites. Site conditions and uses change over time and these changes may warrant review of existing policies or development of new policies. Policy changes provide the opportunity to adjust guidance as needed based on the best science and information available at the time to address specific situations as they arise.

Potential policy changes will be developed by Reserve and Division staff with input from the LACs. See also Objective 3.1 Action 6.

*Action 3:* Inform rule and policy updates with program and site assessment information.

Program and site assessment information will be used to provide the best available information on program implementation, site natural resources, and site uses to inform rule and policy updates. Formal data collection efforts such as those described in Objective 4.3 Action 3 will be used as well as less formal but equally important methods including staff observation and documentation, third party reporting, and staff and partner investigation.

#### **Objective 4.2 Reserve core partnerships are enhanced.**

*Action 1:* Strengthen relationship with OCM through annual cooperative agreements and performance reports, and by addressing federal evaluation recommendations, participating in national meetings, and contributing to system-wide initiatives.

OCM is the federal agency in the Reserve's federal-state partnership and it is critical to maintain and strengthen the program's relationship with OCM to ensure that the Reserve is meeting NERRS standards and implementing national system initiatives. Annual cooperative agreements set forth the work plan for the Reserve each year based on the approved management plan, utilizing the federal and state funds that contribute to the Reserve's annual budget. The agreements are developed by the Reserve and approved by OCM, and align with the state fiscal year. Bi-annual performance reports document progress on the cooperative agreements. Progress on federal 312 evaluation recommendations and NCNERR 312 performance measures are reported on annually. Engagement at the system-wide level is important to inform national guidance documents such as the strategic plan and national priorities and to share the NCNERR perspective. This is accomplished through attendance at national and sector meetings and participation in NERRS workgroups. Current examples of NCNERR contributions to system-wide initiatives include staff participation on the SWMP data management and oversight committees, the TOTE workgroup, and the CTP Oversight Committee.

*Action 2:* Strengthen relationship with DCM by providing technical expertise on education, training, research, and stewardship, and collaborating on mutually beneficial activities and topics.

DCM is the state agency in the Reserve's federal-state partnership and it is important to ensure that the Reserve provides technical expertise and assistance on appropriate and mutually beneficial activities and topics. Current examples of this include CTP assistance on DCM grant planning workshops and delivery of workshops on barrier island and estuarine shoreline science and regulations. Reserve staff leads and participates in the Division's living shoreline workgroup providing coordination across the Division's programs and training, outreach and research on living shoreline-related priorities. DCM planning and policy and regulatory staff contribute expertise and assistance to Reserve staff on Reserve topics and issues as needed such as shellfish aquaculture policy development. Collaborative opportunities are developed as needs arise through ongoing communications, development and implementation of both Reserve and coastal program cooperative agreements, and implementation of the coastal program's 309 Strategy.

*Action 3:* Strengthen relationship with UNCW and NCCOS through regular communication with partner administrations, finalization and implementation of memoranda of understanding, participation in facility committees, and collaboration on mutually beneficial activities.

The NCNERR shares facility space with UNCW and NCCOS, employs contract staff through UNCW, and collaborates with both organizations on a variety of mutually beneficial activities. Regular communication between facility leadership and staff is critical to ensure smooth operations and that Reserve, UNCW, and NCCOS needs are communicated and met. This is accomplished through NOAA Beaufort Laboratory management meetings and meetings as needed with the CMS Director and NOAA Beaufort Laboratory Director. Staff participate in facility committees such as the Beaufort People Committee, the UNCW Outdoor Spaces Committee as well as participate in several CMS Research Collaborative Meetings. The Reserve and NCCOS continue to work to develop an agreement between the organizations. The Reserve and UNCW updated its MOU in 2018. Collaboration on mutually beneficial activities is developed based on partner needs and expertise. The Reserve and NCCOS partner on marsh monitoring and living shoreline projects, and stormwater best management practices evaluation. The Reserve and UNCW partner on a wide variety of research projects and water quality monitoring, and Reserve staff employ and mentor student interns and volunteers working on specific stewardship and research projects.

*Action 4:* Maintain and strengthen education, training, research, and stewardship activities through formal and informal partnerships.

Partnerships are key to the success of the NCNERR and its education, training, research, and stewardship programs. The capacity section of each program chapter in this plan describes the diversity of partners that the program works with to achieve program and partner goals. NCNERR partnerships include long-term formal arrangements codified via memoranda of understanding (See appendices); externally funded project-specific work; joint collaboration on projects that meet mutually beneficial needs; and utilization of space in partner facilities to conduct programs. Partnership development and enhancement is conducted by program staff with support from the Reserve Manager.

#### **Objective 4.3 Reserve operations support the implementation of the mission.**

*Action 1:* Utilize a collaborative decision-making process and effective internal communication mechanisms to provide direction for the Reserve, foster understanding regarding decision-making, and ensure that programs are appropriately supported.

The staff of the NCNERR is distributed across three offices that are considerable distances from one another. As such, it is important to provide regular and open mechanisms for communication and decision-making. Staff meet as follows: monthly coordinator meetings with the Reserve Manager and program coordinators; all staff meetings that occur approximately three times per year; stewardship meetings scheduled as needed; and monthly meetings with supervisors. Agendas for the coordinator and stewardship meetings are shared with all staff, who are also invited to attend, to promote awareness of business that will be conducted.

The coordinator meetings are used to provide administrative and program updates; discuss Reserve-wide input and/or approaches on projects and documents; plan and implement the annual cooperative agreements, including cross-sectoral activities; and discuss budget and Reserve priorities. Staff shares input at these meetings on temporary staffing, program, and office needs and priorities are discussed. The Reserve Manager utilizes this input to allocate funding to address priorities as available.

All staff meetings provide opportunities for information sharing through broader administrative and program updates and project presentations; gathering Reserve-wide input on priorities, projects, and documents relevant to all staff; conducting cross-sectoral work; enhancing safety through presentations and discussions; and strengthening relationships.

Stewardship meetings provide a venue for staff to discuss topics relevant to the stewardship program, plan stewardship initiatives, collaborate on site management strategies, and work together to develop policies and rules. This opportunity for information sharing and problem solving supports staff in their daily, individual work as site managers. Education, training, research, and communications staff attend stewardship meetings as needed to accomplish cross-sector goals and to promote an integrated approach to the Reserve's stewardship efforts.

The Reserve Manager and Research Coordinator meet monthly with their direct reports to provide regular opportunities to receive and share updates, follow-up on action items, and discuss successes, issues, and concerns. This has proven to be very helpful for staff across the program, whether they are located in the same office as their supervisor or not.

Additionally, a number of Reserve documents that are critical to the operation of the Reserve are accessible by all staff on a shared drive to promote efficient and transparent communication. Examples include budget tracking sheets, program and office needs list, purchasing list, active cooperative agreement and grant list, LAC membership, and volunteer tracking.

*Action 2:* Ensure the Reserve's organizational structure supports staff and programs, including addressing staffing needs as resources are available.

The Reserve's organizational structure is described in the current staff and needs section of this chapter and reviews current full-time, temporary, and seasonal position responsibilities and duties as well as staffing needs. Temporary and seasonal positions are filled based on need and available funding. Staffing needs identified in this chapter are long-term needs that the program has identified to enhance capacity to meet current workload demands and more fully implement system-wide programs across the sites. The Reserve Manager will assess the Reserve's organizational structure on a regular basis to achieve efficiencies and better manage workloads, support existing staff, and create and fund new positions as opportunities to do so arise.

*Action 3:* Utilize appropriate databases and performance measures to track and evaluate program achievement, natural resources, and site use.

Federal and state authorities require that a variety of data are collected in the form of performance measures and research permits to ensure that the Reserve is meeting national standards and adhering to its rules. NERRS performance measures are reported bi-annually through performance reports and national databases. NCNERR 312 performance measures are reported annually through performance reports using national and NCNERR databases. The NCNERR maintains several internal databases and record keeping systems for gathering information to support these efforts and help staff better understand volunteer contributions and use of the sites. Information collected includes research permit applications and approvals, volunteer hours and numbers, LAC member attendance, and commercial use submitted voluntarily by known users. Additional processes will be developed under this management plan to document natural resources through a natural resource inventory database (See Objective 3.1 Action 7) and third party education program delivery. These data will be utilized to assess performance of

the NCNERR at the national level and to document trends in volunteers, use, and natural resource condition.

*Action 4:* Maintain and enhance file and data storage and sharing methods and infrastructure to meet current and future needs.

A variety of efforts will be undertaken during the scope of this management plan to modernize file and data storage, sharing methods, and infrastructure, working towards a long-term, sustainable, and efficient approach to enhance access to files and data across the Reserve offices and ensure information preservation. Examples of specific projects that will be undertaken include: develop a site-based geodatabase, one for internal use and one for external use, to support program activities and management decisions that includes data such as easements, research permits, habitats, access points, trails and infrastructure; create and maintain an internal central repository for administrative documents, using Laserfiche where appropriate (e.g., memoranda of understanding, acquisition files); and transition LAC minutes to Laserfiche to enhance external accessibility.

*Action 5:* Practice excellent workplace safety for staff, volunteers, and visitors through effective procedures and appropriate equipment, supplies, and signage.

Excellent workplace safety is essential for staff, volunteers, and visitors to Reserve facilities and sites. Staff operate per the Reserve Safety Plan (Appendix S) which includes a matrix that identifies applicable mandatory Division and facility-specific safety documents including hurricane and disaster preparedness and response plans, relevant Departmental and UNCW standard operating procedures, and Reserve-specific standard operating procedures to address unique programs and situations both in the office and the field. Staff are provided with the necessary safety training, equipment, and supplies to ensure staff, volunteer, and visitor safety when working in the office and field. Safety briefings are provided at Reserve all staff meetings and prior to all Reserve-organized and led volunteer efforts and programs.

It is critical that visitors understand site conditions and take the necessary precautions prior to visiting a Reserve site as the sites are often difficult to reach quickly in the event of an emergency given their remote locations and in some cases, accessibility only by boat. Site brochures and site information kiosks provide information about how to visit the sites safely.

*Action 6:* Demonstrate sustainable and best management practices through use of appropriate supplies, materials, and methods.

The Reserve seeks to lead by example utilizing sustainable and best management practices throughout its work while reducing its environmental footprint. This action provides a filter through which all programs and methods are developed, implemented, and evaluated. Staff acquires sustainable office and program supplies and materials and pursues reuse/repurpose opportunities for items that no longer serve their original purpose. Examples include utilizing reusable and biodegradable/compostable workshop supplies and meeting supplies that contain recycled materials, and using digital copies of materials when possible to avoid excess printing.

Best management practices are demonstrated through projects and work conducted at office facilities and sites as needed and opportunities present themselves. Reserve facilities are owned and managed by partners; staff participate in facility-related initiatives that align with this action as appropriate. Facilities constructed at offices that directly support Reserve needs or on sites will incorporate the NERRS Sustainable Building Principles. Examples of projects that employ and test best management practices



include the living shoreline demonstration project at the Rachel Carson Reserve and the stormwater best management practices at the NOAA Beaufort Laboratory.

Methods that utilize technologies that promote efficiencies in data collection, analysis, and delivery will be pursued by staff to promote sustainability and best management practices related to staff time and data management. Examples include using tablets to collect field data and Bad Elf Surveyor to ground truth habitat mapping.

*Action 7:* Strengthen community and partner involvement in Reserve programs through LACs.

LACs meet at least annually at the request of the Reserve. The committees operate per the Local Advisory Committee Operating Procedures (updated in October 2013). Community membership on the committees will be updated in 2023. The Operating Procedures document was reviewed and updated in 2019. Research, education, and training updates will be incorporated more fully into the committee meetings throughout the implementation of this management plan to provide the committees with a broader perspective of Reserve operations at the sites and in the region.

*Action 8:* Leverage state and federal investments in the Reserve through internal and external funding opportunities to address needs and advance Reserve initiatives.

Programming and projects conducted by the Reserve are limited by staffing capacity and available discretionary funds. The federal funding provided through annual cooperative agreements and state appropriations used to match federal funds are maximized to address needs and advance Reserve initiatives through collaborative discussions at the Reserve and Division levels. While progress was made to increase state fiscal support of the Reserve as a result of the 2009 312 Evaluation, the Reserve and Division will continue to work to increase state fiscal support of the Reserve to reduce the reliance on federal funds to operate the Reserve.

Reserve staff will continue to seek external funding for discrete projects either directly or in conjunction with partners to enhance capacity and discretionary funding to address needs and expand initiatives that would otherwise not be conducted due to fiscal constraints. Care will be taken to ensure that projects considered can be accommodated in addition to current workloads, address high priorities as identified in this management plan and take advantage of unique opportunities and partnerships.

#### **Objective 4.4 Staff are recognized as valued experts in their fields.**

*Action 1:* Provide professional development opportunities annually to enhance and expand staff skills through appropriate means such as trainings and attendance at professional meetings.

Professional development opportunities ensure staff knowledge and skills are current in order to incorporate the latest information and techniques into programs and innovate novel approaches to Reserve and coastal management. Funding is allocated annually in the NCNERR cooperative agreement to support travel to attend trainings and conferences in and out of state. Specific opportunities are identified, such as the N.C. Science Teachers Association, while retaining the flexibility to attend trainings and conferences as opportunities arise.

*Action 2:* Encourage staff participation in local, state, regional, and national committees and workgroups.

Participation in local, state, regional, and national committees and workgroups allows staff to share their expertise and provide a local community and N.C. perspective to the topics. These opportunities also

enhance professional development through peer to peer learning and programming through committee and workgroup activities and networking. Staff are encouraged to participate in committees and workgroups that are relevant to and expand expertise and advance NCNERR priorities. Examples of current committee and workshop participation in addition to NERRS examples highlighted previously include the N.C. Oyster Steering Committee, APNEP science and education committees, and the NCSSC.

*Action 3:* Encourage staff to provide technical assistance to target audiences.

Technical assistance enables staff to work with program target audiences, partners, and local communities to address mutually beneficial coastal management issues at the local, regional, and national level. Staff are encouraged to lend skills and expertise to enhance collaboration and develop and implement approaches to solve challenges or address needs. Examples of current technical assistance include CTP leadership in the Town of Beaufort Stormwater Advisory Committee; stewardship leadership in diamondback terrapin population monitoring within the Masonboro Island Reserve; and research program participation in a marsh vulnerability assessment to gauge resilience to sea level rise and technical assistance on this national coastal management issue.

*Action 4:* Continue to promote Reserve programs through presenting at conferences, conducting public field trips, participating in partner events, and hosting volunteer activities.

NCNERR visibility is enhanced, services utilized, and value recognized by partners, target audiences and the public through program offerings and staff participation in a variety of activities. Staff promotion of the NCNERR's purpose, programs, and sites occurs regularly through the actions described above and through outreach activities such as public field trips and festivals, volunteer training and engagement, and sharing current work at conferences and with partners.

*Action 5:* Organize and host a symposium to deliver NCNERR program highlights to a variety of target audiences.

The NCNERR will organize and host a symposium to summarize and showcase program highlights to target audiences. Reserve staff will determine the ongoing frequency of these events based on the success of the symposium. A Reserve research symposium was hosted in February 2012 that was well received and this effort will expand on that success to include all programs. A cross-sectoral workgroup will work with the NCNERR program coordinators to plan the symposium including exploring successful models employed by other reserves within the NERRS and partner organizations, and considering timing to ensure that the symposium complements the timing of other coastal conferences in N.C. Aligning the symposium with upcoming anniversaries will also be considered.

*Action 6:* Provide students with skills to advance NCNERR programs and to inspire stewardship of coastal and estuarine ecosystems through a structured mentoring program.

Student involvement in the NCNERR is highly valued by staff and students because it enhances students' skills and experiences and accomplishes ongoing NCNERR work and discrete projects. Staff work with students in a variety of capacities such as paid and unpaid internships, independent study projects, fellowships, and graduate student committees that span all programs within the NCNERR. A cross-sectoral workgroup will formalize NCNERR's current work with students through development of a structured mentoring program that outlines opportunities and establishes expectations of staff and students. The workgroup will explore existing mentoring programs and incorporate relevant elements to develop a

program that meets the needs of students and the NCNERR to advance the work of the NCNERR and train future coastal management professionals.

**Objective 4.5 Reserve communications are enhanced to increase audience engagement and program visibility and share important information.**

Feedback obtained during a fall 2014 series of public input and LAC meetings conducted to inform the update of the NCNERR management plan revealed there is more work to be done to enhance program recognition, furthering the need to maintain consistent messaging across programs and sites for the purpose of improving the program's visibility. This feedback was re-enforced by the 2016 NERRS Blue Ribbon panel report and by a 2018 survey of NCNERR visitors and partners conducted by UNCW. Additional themes that arose from the management plan public input process included sharing more information about research, better understanding visitor use, and enhancing and leveraging partnerships. The UNCW study revealed that many on-site visitors do not fully understand the multidisciplinary nature of the NCNERR mission, presenting opportunities to increase awareness of the research and education aspects of the mission. As a result, the Reserve will implement the following communications actions that are designed to ensure information about the Reserve and its programs reaches target audiences, increase understanding about research conducted by staff and partners, encourage responsible use of Reserve sites, and share information that is relevant to the Reserve and coastal management. These communication actions and the content developed as part of the actions will address threats and stressors that are common across the four NCNERR sites and align with the NCNERR Strategic Plan Topical Areas. The Reserve will develop deliverables and use various communications platforms, including social, digital, and print media, to distribute information to researchers, educators, students, citizens, visitors, professionals, volunteers, and partners.

*Action 1:* Brand the Reserve through consistent messaging and product format.

Style guides developed for the NCNERR outline appropriate design and messaging for presentations, publications, flyers, informational signage at sites, etc. to improve consistency and a cohesive understanding of the NCNERR mission and programs to audiences throughout the state. Staff will use the style guides to develop all public-facing documents and products. NCNERR, NOAA, and DCM logos and language are incorporated into these deliverables as appropriate.

*Action 2:* Develop messages and products that highlight site research and relevant coastal and estuarine topics.

Reserve-led and partner research activities and project milestones are highlighted in the Reserve newsletter and on the Reserve's website and social media platforms. This content is strategically designed to translate scientific results for relevant target audiences and increase understanding of how the NCNERR sites are utilized for research by the Reserve and partners. Messages and products on coastal and estuarine topics are developed as needed. For example, data downloads and technical papers on topics such as SWMP, invasive species, and ecosystem services are available on the NCNERR website. Research communications can facilitate incorporation of work into education and training programs (See Objectives 1.1 Action 3 and 1.4 Action 3). For example, research on the effectiveness of marsh sills to stabilize shorelines during storm events are incorporated into CTP living shorelines workshops, and interactive habitat maps may be used to enhance K-12 field trips to Reserve sites. By distributing information through these outlets, a wide-range of audiences, from teachers and K-12 students to coastal decision-makers and researchers to the public, are informed of partner and Reserve-led research.

*Action 3:* Share Reserve accomplishments, upcoming activities, publications, data and resources on relevant coastal and estuarine topics to target audiences through the Reserve newsletter, website, and social media.

Reserve accomplishments and upcoming activities are shared on the NCNERR website, where information about programs and sites is readily available and continuously updated to inform target audiences and help unify programs and connect program activities to Reserve sites. The NCNERR website provides general site and program information, along with interactive maps, responsible use policies, short articles featuring recent program initiatives, and a calendar of Reserve events. A downloadable research permit, list of publications, links to real-time weather, water quality, and GIS data are available to students, researchers, and decision-makers for free. Downloadable, age-appropriate curriculum is available on the NCNERR website for educators looking for ready-made lesson plans to share in their classroom. Reserve staff also participate in public events and provide free handouts with information directing audiences to the website for access to these electronic resources.

The Reserve newsletter is distributed tri-annually and includes articles focused on various aspects of the Reserve research, education, training, and stewardship programs. Social media posts on the Reserve Twitter and Facebook pages direct target audiences to resources available on the NCNERR website as well as other NCNERR platforms such as the YouTube Channel and Flickr page. Additionally, program updates, site conditions, responsible use policies, and educational information about coastal and estuarine ecosystems are posted on the Reserve's social media pages on a daily and weekly basis. These communications mechanisms are designed to engage and expand target audiences, including coastal communities, technical professionals, researchers, and state and federal agencies. Partnerships are key to the work of the Reserve. Therefore, communications products highlight these partnerships by describing the role the partner plays in a project and by promoting the work of the partner.

*Action 4:* Share rules and policies that encourage safety and promote responsible use of sites by visitors.

Reserve staff communicate and promote safe and responsible use of the sites to visitors through interpretive signs, handouts, and website and social media posts in addition to sharing information directly with visitor and community groups. Messages describe responsible use actions that uphold Reserve rules and policies to protect Reserve ecosystems and balance a variety of uses at the sites. Messages also seek to increase the understanding of the value of coastal and estuarine ecosystems at the sites and how responsible use is important in maintaining this value. Site specific messages are developed and shared to address unique visitor use situations. Safety guidelines will be enhanced for each site and communicated through the mechanisms described above. This action will be conducted in collaboration with stewardship staff and supports Objective 3.2 in the stewardship plan. These communication messages and mechanisms allow staff to promote the importance of the sites and educate visitors about minimizing impacts and ensuring their safety.

*Action 5:* Increase Reserve presence in local media by connecting with reporters to share Reserve accomplishments, program information and opportunities.

Reserve staff are continuously striving to improve the visibility of the Reserve program. One way to accomplish this is by enhancing connections with local reporters to share upcoming events and program information. Stewardship, research, education, and training events that are open to the public are added to community event calendars and broadcasted on the internet and radio. Program opportunities for volunteers and professionals are pitched to reporters for local television and print news in an effort to reach a broader audience and improve the visibility of the program within coastal communities.

*Action 6:* Enhance engagement and improve Reserve online communication by incorporating more visuals, creating infographics, and exploring additional digital media.

Eye-catching infographics explain responsible use policies and provide educational information about estuaries. Infographics are distributed via social media, posted on the NCNERR website, and included in the Reserve newsletter. All social media posts include a photo or video for the purpose of boosting engagement and increasing followers. Social media metrics have shown that posts with visuals generate a greater response. Priorities for new forms of digital media, such as short, educational videos, will be identified and implemented to expand and inform audiences about Reserve programs and sites. Video content is uploaded to the NCNERR YouTube channel, a platform that provides easy to track viewer metrics and allows for seamless sharing on social media.

*Action 7:* Use online analysis tools to evaluate audience engagement.

Various online metrics are used to measure audience engagement. Google analytics is used to track page visits, especially to site pages and data download and curriculum pages. These metrics keep staff informed of how data and products are being used by different audiences. Facebook and Twitter track post activity on a daily basis and YouTube tracks viewer activity. Information shared through these avenues is analyzed and used to inform communications strategies based on how target audiences respond to content. The Reserve newsletter is distributed via Constant Contact, an online email marketing service, which tracks link clicks, email opens, and allows for sharing on Reserve social media outlets. Digital strategies for communicating Reserve information are enhanced based on feedback obtained through online analytics.

## VII. NCNERR Strategic Plan Topical Areas

To strengthen alignment of NCNERR programs and efforts with NERRS Strategic Goals and address public input, the NCNERR selected three topical areas of national, regional, state, and local importance: water quality, coastal and estuarine protection, and coastal hazards resilience. These areas were informed by current work and input from Reserve staff, public and local advisory committee meetings, partner surveys, and education and training needs assessments. The topical areas will serve as additional focus and investment for the NCNERR management plan and will be addressed through a strategic and integrated process utilizing the capacity of the NCNERR programs and leveraging its partnerships. The NCNERR is uniquely positioned to address these topical areas using an integrated approach via its education, training, research, and stewardship programs and network of protected sites. Connecting with partners on broader initiatives through collaboration, data sharing, and communication allows the Reserve to expand the scope of work relating to each topical area. The impetus to focus on these topics and the ability of the NCNERR programs to address them through a collaborative approach is described in this section. Each topical area includes objectives and actions that build on the current strengths of the NCNERR programs, address NCNERR needs, and advance work in the topical areas across geographic scales. Actions described in the NCNERR program plans that support topical area actions are noted.

### Water Quality

One of the most significant issues for estuaries nationally is water quality. According to the Environmental Protection Agency's National Coastal Condition Report, the water quality index for the nation's coastal and estuarine waters, is rated as "fair," mostly due to degraded water clarity or increased concentrations of dissolved inorganic phosphorus (DIP) or chlorophyll *a*. The report also shows that the largest coastal areas with poor water quality are along the Southeast Coast, from North Carolina to Florida, due to environmental stressors like increased nutrient concentrations and reduced water clarity ([National Coastal Condition Report, 2012](#)). Degradation of water quality is considered a threat and stressor at each NCNERR site, as listed in the Introduction chapter of the management plan. Due to the national significance and local relevance of water quality, the topic has been selected as an area of focus in the NERRS Strategic Plan and a topical area for the NCNERR Strategic Plan.

Decline in water quality in and around NCNERR sites is due, in large part, to point source pollution from wastewater discharges and non-point source pollution from stormwater runoff. Land development, land use change, and stormwater management practices all impact water quality at NCNERR sites and associated watersheds. Long-term water quality monitoring is necessary to document changes in water quality and to begin determining trends in water quality and their connections to various coastal processes. NCNERR has a 20-year history of water quality monitoring which began in 1995 with the initiation of the standardized NERRS System-Wide Monitoring Program (SWMP). NCNERR's long history of implementing SWMP protocols make it a valuable resource to provide and translate the best available data on local water quality conditions while placing them within a national NERRS-wide context.

NCNERR research staff collect and analyze various water quality parameters, such as pH, turbidity, dissolved oxygen, temperature, salinity, and chlorophyll *a*. These monitoring data can be used by a myriad of stakeholders for a variety of purposes. For example, commercial and recreational fisherman can use near real-time local air and water temperature data for planning fishing trips, and teachers incorporate SWMP data into lesson plans to help students understand how ecosystems are affected by changes in water quality.

NCNERR water quality data can provide valuable information to agencies that track water quality conditions and events such as algal blooms, fish kills, and shellfish closures, all of which can serve as indicators of poor water quality within coastal and estuarine ecosystems. One of the goals of the 2015 N.C. Coastal Habitat Protection Plan, a document intended to guide regulatory agencies in the management of fishery habitats, is to enhance and protect North Carolina's water quality. The Reserve's ability to couple long-term monitoring data with management practices provides an opportunity to study the effectiveness of different management practices and collaborate with water quality stakeholders to improve these methods and inform policy.

The Reserve's long-term research and monitoring on water quality continues to add to a large, robust dataset. However, there is a need to synthesize these data to assess trends and identify mechanisms that cause changes in water quality at NCNERR sites. The Research Program is looking to expand abiotic and biotic SWMP-like monitoring to all four Reserves which would allow research staff to draw conclusions relevant to each site as it pertains to threats to water quality. The Reserve also needs to continue to seek and maintain partnerships that integrate these data into larger monitoring efforts, thus broadening the utility of this research. It is also important to make water quality data more accessible, promote its use, and clearly demonstrate how and why it is relevant so that the use of these data by researchers, teachers, and coastal decision makers is increased.

NCNERR will work to integrate water quality research into education, training, and stewardship programs designed to educate and engage target audiences, such as the general public, students, and decision makers, about best management practices and restoration activities that improve water quality.

**Objective T1.1: Increase knowledge of short and long-term water quality trends using data collected through SWMP and other water quality monitoring methods.**

*Action 1:* Research staff continues SWMP monitoring and explores opportunities to expand SWMP monitoring.

The research program is completing transition to upgraded water quality monitoring equipment to ensure the continued collection of high-quality data. The Reserve has established an agreement with UNCW to add an additional SWMP-like station at UNCW's CMS dock within the Masonboro Island Reserve and renewed the MOU with the NPS to continue SWMP-like abiotic monitoring at the Rachel Carson Reserve (Appendix M). Expanding SWMP-like water quality monitoring to Currituck Banks to include all four Reserve sites would both expand NCNERR's partnership base and collect important data relevant to threats to water quality across a wide range of waterbodies, salinity and tidal amplitudes, and coastal populations. Research and stewardship staff are engaging partners to explore the opportunity to expand water quality monitoring at this site.

- Additional details can be found in Research Program Actions 2.1.3 & 2.1.4.

*Action 2:* Research staff helps to advance Reserve staff understanding of water quality concepts and the utility of SWMP and water quality data through professional sharing opportunities.

The collaboration between research and other Reserve staff to translate research projects and results into products and programs serves as a professional sharing opportunity that advances staff knowledge of water quality concepts. The research program works closely with other Reserve staff to accurately transfer research results and water quality concepts in a timely manner for incorporation into a wide variety of Reserve programming (See Objective 1.2). Professional sharing also occurs when staff from other sectors accompany research staff in the field to help collect data and maintain equipment.

- Additional details can be found in Research Program Action 2.2.4, Training Program Action 1.4.3, and Education Program Actions 1.1.3.

*Action 3:* Research staff and partners analyze and synthesize SWMP data to identify locally, regionally, and nationally significant trends and patterns.

Water quality monitoring data are analyzed yearly as part of the required NERRS QA/QC process. More in-depth analyses and syntheses of the research and monitoring data will be conducted with input from Reserve staff and partners to identify water quality trends and patterns.

- Additional details can be found in Research Program Action 2.1.6.

*Action 4:* Research staff networks with existing partners and forges new partnerships to integrate SWMP data into local and state-wide water quality monitoring programs.

Research staff actively communicate about available datasets, program capabilities, and products relating to water quality monitoring to relevant end users in an effort to integrate this data into broader monitoring programs through stakeholder groups, work groups, professional meetings and conferences, research collaborations, and the research permitting process.

- Additional details can be found in Research Program Action 2.2.1.

**Objective T1.2: Integrate water quality concepts and Reserve water quality research into Reserve programs and products to improve understanding and awareness.**

*Action 1:* Education and training staff works with research staff to incorporate water quality concepts and SWMP and water quality data into curricular activities, workshops for professionals, and other education programs.

Research staff work with education and training staff to incorporate data, tools, techniques, and research results into education and training materials and programs. Water quality analyses and syntheses will be used to create products that benefit all NCNERR programs. Water quality concepts and research are incorporated into educational curricula, field trips, the Masonboro Island Explorer program, TOTE workshops, classroom visits and summer programs. SWMP monitoring data can inform the development of curricula for K-12 education programs and inform workshop attendees of local, regional, and national water quality trends. Education staff will work with research staff to incorporate mobile, user-friendly data interfaces into student and teacher activities as more accessible online SWMP water quality data is developed and tablets are available for field programs. The Reserve will continue to provide field trip and/or field study experiences that include water quality concepts and monitoring for K-12 and college students.

Collaborations between the training and research staff ensure that every training program begins with the scientific reasons why coastal resources are protected, including the ecosystem services they provide. Stormwater and low impact development are core training program offerings and include water quality concepts and trends to aid in understanding the need for water quality protection. Additionally, research staff disseminate information through 10 or more forums annually, sometimes in conjunction with training program activities.

- Additional details can be found in Education Program Actions 1.1.3, 1.2.1, Coastal Training Program Actions 1.4.1, 1.5.2, and Research Program Actions 2.1.6, 2.2.1, 2.2.4.



*Action 2:* Research staff collaborates with other Reserve staff to develop communications products designed to increase awareness of water quality concepts, the Reserve's role in monitoring water quality, and available data.

Communications staff will promote SWMP activity and the benefits of continuous long-term monitoring of water quality at Reserve sites to target audiences via the Reserve's Facebook pages and Twitter page. Reserve staff will work with research staff to incorporate water quality data into site and program presentations.

- Additional details can be found in Administration Program Actions 4.5.2, 4.5.3.

*Action 3:* Reserve staff engages participants in field-based stewardship activities that promote the importance of water quality and its protection.

Staff across all programs will engage volunteers and/or program participants to take part in hands-on stewardship activities that promote good water quality such as marine debris clean-ups and marsh grass plantings at Reserve sites. Staff or other experts will connect the importance of water quality and its protection to the field activity by providing brief educational explanations to the participants.

- Additional details can be found in Stewardship Program Action 3.1.4 and Education Program Action 1.1.3.

### **Objective T1.3: Improve water quality in Reserve site watersheds.**

*Action 1:* Reserve staff collaborate with partners on projects that promote stormwater management, habitat restoration, living shorelines, and low impact development.

The Reserve partners with NCCOS, UNCW, and others on projects that improve water quality in Reserve site watersheds. Currently the Reserve and NCCOS work together on marsh monitoring and living shoreline projects, as well as a stormwater best management practices evaluation. Living shoreline projects are also completed with a variety of partners including state agencies, IMS and UNCW. The Reserve and UNCW partner on water quality monitoring as previously described. The Reserve partnered with N.C. Coastal Federation and UNCW on a project that reduced the impact of non-point source pollution in the Masonboro Island Reserve watershed through volume reduction. The Reserve, Duke University Marine Lab and partners in the Town of Beaufort are removing marine debris from the Rachel Carson Reserve through a NOAA Marine Debris funded project. Training staff provide technical assistance to local governments on stormwater management and low impact development.

- Additional details can be found in Administration Program Action 4.2.3.

*Action 2:* Coastal Training Program staff delivers trainings and technical assistance on water quality best management practices.

The training program works closely with partners to facilitate workshops and core trainings on topics that protect and enhance water quality, such as low impact development basics, stormwater management and living shorelines to encourage implementation within Reserve watersheds. The training program also provides technical assistance to local communities for improvements related to water quality.

- Additional details can be found in Training Program Actions 1.4.1, 1.5.2 and Research Program Action 2.1.6

*Action 3:* Reserve staff incorporates watershed concepts and impacts of human choices into program activities.

The training and education programs incorporate watershed concepts and impacts of human choice into various program activities such as workshops, field trips and curricula. Staff translates, distills and incorporates new information about watersheds and human impacts into educational materials and other Reserve products. Incorporating activities such as the watershed game and estuary pledge into these programs encourages engagement with the information and inspires local stewardship.

- Additional details can be found in Education Program Actions 1.1.3, 1.2.1, 1.2.3, 1.2.4, 1.3.1 and Training Program Actions 1.4.1.

## Coastal and Estuarine Ecosystem Protection

North Carolina has 2.3 million acres of biologically rich coastal and estuarine ecosystems, more than any other state along the Atlantic seaboard. Healthy estuaries are critical for the continued survival of many species of fish and other aquatic life, birds, mammals, and reptiles. These systems function as nurseries, refuges, and foraging areas for commercially valuable fish and shellfish species. In 2013 the economic impact of North Carolina's commercial and recreational fisheries was over \$2 billion (North Carolina's Coastal Habitat Protection Plan 2015). Estuarine habitats, like saltmarsh, seagrass, and oyster reefs, buffer wave energy and filter pollutants, which protects coastal communities from stormwater runoff, storm surge, and flooding. Healthy ecosystems support tourism and recreation, including kayaking, swimming, fishing, and birding, which are vital to North Carolina's coastal economy. Because of the many benefits that coastal and estuarine ecosystems provide to North Carolina, it's important to protect these ecosystems from the many stressors affecting them. Some of these stressors include sea level rise (SLR), invasive species, and coastal development, all of which can result in habitat loss and alterations in ecosystem function.

The NCNERR is well suited to address stressors impacting Reserve sites and surrounding watersheds by monitoring habitat change and developing, testing, and implementing methods for coastal and estuarine ecosystem protection. Habitat distribution and condition at NCNERR sites are evaluated through the NERRS Habitat Mapping and Change component of SWMP. Stewardship staff monitor invasive species, visitor use, presence and absence of species of special concern, and natural or anthropogenic influences that impact habitat quality and ecosystem function at Reserve sites.

While the Reserve is well equipped to assess habitat change, additional information is needed to understand how stressors influence the ecosystem services provided by changing habitats. This information will be used to inform and develop strategies on how to best protect coastal and estuarine ecosystems at Reserve sites and within their watersheds. A centralized online database is needed to document and maintain natural history records to more completely understand the condition of NCNERR sites to inform protection and resilience strategies and to demonstrate their ecological significance.

Using a strategic combination of education, training, and stewardship programming, supported by communications initiatives, the Reserve can encourage ecosystem protection using NERRS and NCNERR-generated science and best practices. Coastal and estuarine ecosystem protection at NCNERR sites is accomplished by collaborating with partners and recruiting volunteers for activities that restore and enhance habitats, including planting vegetation or treating invasive species. Reserve research and monitoring methods, along with best management practices that focus on protecting these ecosystems, are shared through the Reserve's Coastal Training Program, education programs, and volunteer opportunities. Through Reserve

programs, the general public and users are educated about their impacts to natural resources and how to minimize them. Habitat restoration activities offered in conjunction with education and training opportunities focused on the value of coastal and estuarine ecosystems will foster public support for natural resource protection.

**Objective T2.1: Improve understanding of Reserve ecosystems, including the ecosystem services they provide, the threats they face, and how to best protect them.**

*Action 1:* Research and stewardship staff generate baseline data on Reserve ecosystems and potential stressors and document change through habitat mapping, monitoring programs, and natural history records.

Reserve staff conduct survey and monitoring activities to better understand Reserve ecosystems and condition. Various species of interest, such as the piping plover and diamondback terrapin, are monitored through joint efforts with Reserve partners. Activities are undertaken based on specific site needs to manage, enhance and restore habitats, while supporting the natural integrity of sites. The Reserve also works to address invasive, non-native and feral species on Reserve sites by conducting survey, monitoring and treatment activities. A centralized online database is being developed to document and maintain natural history records with existing geographic and photographic species records and continued observances on sites. Using abiotic and biotic monitoring programs, elevation monitoring and habitat mapping, research staff are documenting habitat change throughout Reserve sites.

- Additional information can be found in Stewardship Program Actions 3.1.3, 3.1.4, 3.1.5, 3.1.7, and Research Program Action 2.1.3.

*Action 2:* Research staff communicate Reserve research needs relevant to quantifying estuarine ecosystem services to partners and the research community and work with them to quantify estuarine ecosystem services and how services are impacted by stressors.

The Reserve is required to ensure that sites serve as research platforms. Research priorities, including those relevant to estuarine ecosystem services, are circulated among scientific and coastal management communities through informal communication in workgroup settings, the Reserve website, seminars, and NERRS Science Collaborative and Coastal Research Fellowship RFPs.

- Additional details can be found in Research Program Actions 2.1.1, 2.1.2, 2.3.1.

*Action 3:* Research and stewardship staff collaborate to design studies that address ecosystem protection and inform restoration and management projects.

Studies and monitoring of site resources and concerns help to inform protection and restoration efforts. Stewardship and research staff will work together to design studies that address visitor use of sites, protected species breeding productivity, invasive species impacts, and success of living shoreline projects. Research and stewardship staff will work to restore and enhance habitat at Reserve sites and assess the success of demonstration projects through continued monitoring. Species of interest are managed by conducting survey and monitoring activities, for example to study shorebird and sea turtle nesting success. Research staff will continue to work with stewardship staff and research partners to study the impacts of *Phragmites* at Currituck Banks Reserve. Habitat management activities are also undertaken to monitor the impacts of invasive species.

- Additional details can be found in Stewardship Program Actions 3.1.3, 3.1.4, 3.2.6 and Research Program Actions 2.1.1, 2.1.2.

*Action 4:* Reserve staff work with organizations involved in landscape-scale initiatives to further the protection and understanding of coastal and estuarine ecosystems.

The Reserve is engaged with several initiatives that leverage the NCNERR's network of sentinel sites and that enhance its capacity to address landscape-scale ecosystem changes. The research program continues to explore partnerships with organizations involved in the Alliance for Currituck Sound for opportunities to conduct monitoring at Currituck Banks Reserve. Stewardship staff participate in regional efforts to address habitat protection at landscape scales. Partnerships include the Onslow Bight Forum and Cape Fear Arch Conservation Collaborative, which are efforts to implement community conservation plans and promote stewardship of coastal and estuarine ecosystems regionally. Staff also participate in the N.C. Sentinel Site Cooperative, a NOAA-sponsored sentinel site program, that works collaboratively and leverages resources across partners to provide research, monitoring, and information for addressing ecosystem coastal resiliency to flooding, inundation, and sea level rise.

- Additional details can be found in Stewardship Program Action 3.1.4.

**Objective T2.2: Inform target audiences about the importance of coastal and estuarine ecosystems to inspire protection.**

*Action 1:* Education staff collaborates with research and stewardship staff to inspire K-College audiences to appreciate and protect coastal and estuarine ecosystems through program offerings such as field trips, classroom visits, and educational programs and materials.

The Reserve will continue to provide field trip and/or field study experiences for K-12 and college students. Field trips are ecology-based nature hikes that present basic estuarine information. Education staff also work with Masonboro.org, Carolina Ocean Studies, and the New Hanover County School System to offer the Masonboro Island Explorer program that directly engages students with local ecosystem protection. Through local outreach in schools, Reserve staff conduct hands-on, inquiry-based activities that provide information about the Reserve and its habitats. The Reserve partners with the N.C. Maritime Museum to offer four summer programs for children that are held in the Reserve's facility in Beaufort with daily field trips to the Rachel Carson Reserve. Stewardship staff directly engage educators to provide information to promote safe and appropriate use of the sites while preserving natural integrity and minimizing human impacts. Site managers also recruit volunteers from local communities and educational institutions to assist with stewardship activities. The research program works with education staff to transfer research results that can be incorporated into the above mentioned activities.

- Additional information can be found in Education Program Actions 1.2.1, 1.2.2, 1.2.3, 1.2.4, Stewardship Program Actions 3.2.3, 3.3.1, and Research Program Actions 2.2.4

*Action 2:* Reserve staff participates in efforts to educate the general public and site users by providing educational materials through the Reserve website, public presentations and events, and interpretive signage.

The Reserve uses a breadth of communication strategies to engage the general public and site users with information pertaining to ecosystem protection. Messages and products are developed to highlight the significance of site natural resources, visitor use guidelines, volunteer opportunities, programs and events, site research and relevant coastal and estuarine topics that are disseminated via the Reserve's website and

social media platforms. The training and education programs also disseminate these messages and materials via public presentations, events, workshops and education program activities, such as field trips and teacher trainings. Reserve staff communicate and promote these messages to visitors through direct engagement, interpretive signs, handouts, and website and social media posts.

- Additional details can be found in Administration Program Actions 4.5.1, 4.5.3, 4.5.4, 4.5.5, 4.5.6 and Stewardship Program Actions 3.2.1, 3.2.3.

*Action 3:* Stewardship staff engages community volunteers in species monitoring, research, and protection projects, such as marine debris removal, habitat mapping, marsh grass planting, and other activities.

Stewardship staff provide opportunities for active community participation in Reserve activities on the sites which inspires current and potential site users to appreciate the importance of and support protection efforts for coastal and estuarine ecosystems. Reserve staff provides mentoring, training and hands-on field experiences to volunteers to advance their skills and knowledge of stewardship of coastal and estuarine habitats.

- Additional details can be found in Stewardship Program Actions 3.1.4, 3.2.4, 3.3.2.

*Action 4:* Training and education staff provide teachers and professionals with training on issues relevant to ecosystem protection such as low impact development, living shorelines, and coastal wetlands.

Education staff conducts hands-on, field-based educator workshops that promote estuarine literacy. Working with partners, the education program is able to offer educator professional development workshops, such as Coastal Explorations and Teachers on the Estuary, that provide training on issues relevant to estuarine and coastal habitat protection. Through programs like Seeds to Shoreline, education staff directly engage both students and teachers in marsh grass restoration projects. The training program offers a suite of core trainings and workshops for professionals on topics ranging from low impact development basics for water quality protection to living shorelines for estuarine protection.

- Additional details are available in Education Program Actions 1.1.1, 1.1.5 and Training Program Actions 1.4.1.

*Action 5:* Training and stewardship staff provide collaborative opportunities for the natural resource management community to share information and tools to improve management of coastal and estuarine ecosystems.

Training and stewardship staff strive annually to collaborate on a training on stewardship related topics, such as citizen science and volunteer management. Training and stewardship staff prepare for and implement community engagement and expert elicitation aspects of the NERRS Science Collaborative funded project using the Climate Change Vulnerability Assessment Tool for Coastal Habitats (CCVATCH).

- Additional details are available in Training Program Action 1.4.1 and Stewardship Program Action 3.3.2.

## Coastal Hazards Resilience

The natural geography and topography of North Carolina's coastline make it vulnerable to coastal hazards, such as flooding, coastal storms, shoreline erosion, and SLR. Forty-two percent of the N.C. coastline is ranked

as “very high” in terms of vulnerability to SLR ([Assessment and Strategy of the North Carolina Coastal Management Program 2015](#)). North Carolina’s vulnerability to rising sea level magnifies other existing coastal hazards. The coupling of coastal storms and flooding lead to increased coastal erosion. With rising seas and more intense storms, large disruptions to barrier island systems are likely to occur ([Climate Ready North Carolina: Building a Resilience Future 2012](#)). Three of the four NCNERR sites - Currituck Banks, Masonboro Island and Zeke’s Island Reserves - are barrier island systems that are subject to these coastal hazards. The Rachel Carson Reserve has characteristics of both estuarine island and barrier island ecosystems, making it vulnerable to the same coastal hazards. The Reserve is well-equipped to assess the vulnerability of ecosystems at Reserve sites through SWMP and sentinel site infrastructure and monitoring, as well as species surveys and habitat mapping. The ability to assess vulnerability is important for planning and developing strategies to increase resilience of ecosystems and human communities to coastal hazards. NCNERR’s capacity for local engagement can help connect the results of monitoring data at NCNERR sites to help the program and partners understand Reserve site and surrounding communities’ vulnerability. Examples of this include NERRS tools to assess resilience of salt marshes to sea level rise and the Climate Change Vulnerability Assessment Tool for Coastal Habitats.

Hazards impacting North Carolina’s coastal and estuarine ecosystems pose a significant threat to coastal communities. Twenty-eight percent of coastal county residents live in floodplains and the state has experienced some of the highest coastal storm damage in the country ([Assessment and Strategy of the North Carolina Coastal Management Program 2015](#)). In 2014, total damage from hazardous weather in North Carolina was over \$54 million ([NOAA National Weather Service](#)); this excludes damage from Hurricanes Florence and Michael in 2018 and Hurricane Dorian in 2019. Improving knowledge and awareness of coastal community resilience is accomplished through education, training, research, and stewardship activities that translate monitoring program results and promote the importance of natural infrastructure. Natural, or green, infrastructure refers to dune systems, oyster reefs, vegetation, and other healthy habitats that offer multiple benefits to coastal communities, like storm protection and wave attenuation. Living shorelines offer one way to stabilize estuarine shorelines through the use of natural materials such as marsh plants and oyster reefs as an alternative to hardened structures, such as bulkheads. Efforts on a national and state level are focused on encouraging the use of living shorelines to protect property, restore shoreline habitat, and improve water quality and coastal resilience. DCM has identified living shorelines as a priority and its current work and accomplishments are described in the Living Shorelines Strategy and the Living Shorelines Accomplishment Report. Living shorelines are also identified as a priority habitat issue in the 2015 Coastal Habitat Protection Plan. The importance of this technique, these strategic documents and the NCNERR’s role in research, education, and training ensures it will continue its efforts on living shorelines for estuarine shoreline erosion control.

Governor Roy Cooper issued Executive Order 80 – North Carolina’s Commitment to Address Climate Change and Transition to a Clean Energy Economy - in October 2018. Among other topics, the order directs cabinet agencies, such as DEQ, to “Integrate climate adaptation and resiliency planning into their policies, programs, and operations (i) to support communities and sectors of the economy that are vulnerable to the effects of climate change and (ii) to enhance the agencies’ ability to protect human life and health, property, natural and built infrastructure, cultural resources and other public and private assets of value to North Carolinians” (9). The objectives and actions in this topical area capture work that meets the Executive Order.

There are a number of needs and opportunities associated with NCNERR’s focus on coastal hazards resilience. One such need is to increase the capacity of sentinel site type monitoring to assess the impacts of coastal hazards on NCNERR sites beyond the current focus on salt marshes. It is crucial to understand the resilience of

living shorelines and other shoreline stabilization methods to coastal hazards like storm events. Assessments to understand the vulnerability of ecosystems and human communities are needed to inform strategies to improve resilience. Clear and effective communication to various stakeholders, such as decision makers, marine contractors and other professionals who work in coastal communities is critical to implementation of resilience strategies.

**Objective T3.1: Assess vulnerability of Reserve natural resources to coastal hazards and use results to inform management decisions.**

*Action 1:* Research and stewardship staff continue to implement SWMP, sentinel site, and natural resource monitoring to understand vulnerability of species, habitats, and/or geographic areas.

The research program will continue conducting biological monitoring of emergent marsh vegetation at Rachel Carson, Masonboro Island and Zeke's Island Reserves and marsh elevation surveys at all 4 sites. The research program has also completed habitat mapping of all Reserve sites with plans to map again over a 10-year period to assess habitat change. Research and stewardship staff manage species of interest by conducting survey and monitoring activities. Data generated from these efforts will be used in planned vulnerability assessments.

- Additional details can be found in Research Program Actions 2.1.3 and Stewardship Program Actions 3.1.3.

*Action 2:* Reserve staff and a collaborative team of land managers, researchers, and other relevant stakeholders identify and prioritize Reserve natural resources for vulnerability assessments.

The Reserve and partners at the North Inlet-Winyah Bay National Estuarine Research Reserve, SC (NIWBNERR) recently completed a NERRS Science Collaborative grant to facilitate the use of CCVATCH, a new vulnerability assessment tool. The tool products will help the Reserves better understand coastal habitat vulnerability to changing climate conditions. The assessment was applied to marshes at all four sites of the NCNERR (Currituck Banks Reserve, Rachel Carson Reserve, Masonboro Island Reserve, and Zeke's Island Reserve). Information from risk assessments conducted as part of the development of the NCNERR Disaster Response Plan were incorporated into this assessment. The tool products are being evaluated to determine next steps and how to translate this and other assessment results into management strategies. Additional vulnerability assessments may be considered as the need arises and as resources are available.

- Additional details can be found in Stewardship Program Action 3.1.8.

*Action 3:* Reserve staff plans and implements strategies to improve resilience based on vulnerability assessments as resources are available.

The results of planned and future vulnerability assessments will be used to prioritize species, habitats, and/or geographic areas for development and implementation of strategies to improve resilience.

- Additional details can be found in Stewardship Program Action 3.4.3.

**Objective T3.2: Increase understanding and communicate knowledge of the importance of natural infrastructure (e.g., oyster reefs, marsh, living shorelines) to coastal resilience.**

*Action 1:* Research staff continues to conduct and explore opportunities to expand the Sentinel Sites for Sea Level Rise and Inundation application module of SWMP to assess the resilience of marshes to SLR.

The NERRS Sentinel Site Program and SWMP provide data for a number of indicators relevant to the resilience of marshes to sea level rise. These indicators can be applied at all Reserve sites, but three of the four Reserve sites require additional infrastructure. Research staff will explore funding opportunities and partnerships to fill gaps in infrastructure at Currituck Banks, Rachel Carson and Zeke's Island Reserves.

- Additional details can be found in Research Program Action 2.1.5.

*Action 2:* Research staff continues working with partners to evaluate the performance of living shorelines over time and during storms, and assess the impact of shoreline hardening on marshes.

Research staff, in partnership with NCCOS, will study shoreline resilience in areas where estuarine shorelines are stabilized by traditional structures, such as bulkheads, or by living shorelines, such as marsh sills. Research staff will explore collaborations to assess the performance of natural infrastructure during storms and to identify optimal materials for living shorelines in different conditions. The Research program partners with UNC-CH Institute of Marine Sciences and UNC-Wilmington to assess the resiliency of living shorelines to large storm events. Research staff will continue to explore additional opportunities to collaborate and expand this research.

- Additional details can be found in Research Program Action 2.1.6.

*Action 3:* Reserve staff uses vulnerability assessments and resilience strategies to educate communities and coastal decision-makers on what coastal hazards are and the importance of natural infrastructure for coastal resilience through educational materials, research presentations, training events, and hands-on stewardship activities.

The training program conducts workshops on living shorelines and natural infrastructure, informed in part by monitoring of shoreline stabilization structures. The training program has historically provided training on sustainable development and a recent needs assessment revealed requests for training on community resilience and preparedness to coastal hazards. The research program presents the Reserve's research and monitoring datasets, results and products to coastal decision-makers and other end users regularly through forums such as presentations at university seminar series. The education program needs assessment identified that more information regarding changing coastal conditions should be incorporated into future education materials. These concepts and current research and stewardship activities will inform the content of new and updated curricula. Community members are actively involved in stewardship activities that contribute to coastal resilience, such as marine debris removal and marsh plantings. Results from vulnerability assessments will be incorporated into programs and products tailored to target audiences.

- Additional details can be found in Training Program Actions 1.4.1, 1.4.2, Research Program Actions 2.1.6, 2.2.1, Education Program Actions 1.1.2, 1.1.3, and Stewardship Program Action 3.1.4.

*Action 4:* Training staff delivers trainings on natural infrastructure including living shorelines and coastal wetlands.



The training program coordinates core trainings for decision-makers on a variety of topics, which include those pertaining to natural infrastructure. DCM promotes living shorelines as a shoreline stabilization option where site conditions are appropriate. The training program has worked collaboratively with DCM and other partners to craft trainings and outreach products regarding living shorelines, especially targeting property owners and marine contractors.

- Additional details can be found in Training Program Actions 1.4.1 and 1.4.2.

*Action 5:* Training staff assists coastal communities to implement actions that increase their resilience to coastal hazards through technical assistance.

Annually, the training program provides technical assistance to at least one local coastal community. This is done by establishing collaborative relationships with local communities within Reserve watersheds, determining communities' technical assistance needs, and then delivering the technical assistance. Technical assistance may come in the form of meeting planning and facilitation to engage stakeholders, community needs assessments and community outreach.

- Additional details can be found in Training Program Actions 1.5.1, 1.5.2.

**Objective T3.3: Increase understanding of sea level rise implications and resilience opportunities for Reserve sites and coastal and estuarine ecosystems by participating in local, regional, and state initiatives.**

*Action 1:* Reserve staff advance the work of the NCSSC through participation in its Core Management Team and program activities.

The Reserve enhances its research capabilities through collaborative partnerships addressing relevant coastal habitat and management-related questions. One such collaboration is participation in the NCSSC which addresses sea level rise impacts by leveraging NOAA trust resources, ecosystem monitoring tools and expertise. Research staff contributes research and monitoring data to the NCSSC Clearinghouse database and Cooperative initiatives. The NCSSC has developed a database containing metadata on projects relevant to sea level rise and resilience along the coast of North Carolina. The Research Program contributes project metadata to this database and shares research project data to support Cooperative initiatives.

Through workshops and technical assistance, the Training Program delivers information regarding sea level rise and coastal hazards resilience to various stakeholder groups. From the 2014 needs assessment, the biggest training need identified revolved around community resilience/preparedness to coastal hazards which includes sea level rise. This need will be addressed in future Training Program activities.

- Additional information is available in Training Program Actions 1.4.2, 1.5.1, 1.5.2, Research Action 2.1.2 and Administration Program Chapter 4.4.1.

*Action 2:* Reserve staff support DCM and DEQ initiatives to address sea level monitoring, resilience planning and public engagement.

DCM is developing an online North Carolina Coastal Community Resilience Guide that will include sea level rise and flooding information (e.g., trends, rates, projections) and highlight tools available that communities can use to plan for and increase their resilience. The Reserve, N.C. Sea Grant, N.C. Coastal Federation, regional planning organizations, and others will be key partners in outreach to communities to

increase awareness of the guide, train local communities in using the guide to build capacity, and work with pilot communities.

The Reserve will further examine its programs and work to identify and implement additional opportunities for the Reserve to address the Executive Order 80. For example, public engagement opportunities through the education and training programs may be enhanced to address the order and topics identified in program needs assessments including changing coastal conditions and human impact on the environment (education) and community resilience/preparedness to coastal hazards including sea level rise (training). Additionally, translating habitat vulnerability information into management strategies at Reserve sites to enhance resilience will protect the sites and serve as models for communities and other protected areas.

- Additional information is available in Training Program Actions 1.4.2, 1.5.1, 1.5.2, Research Action 2.1.2 and Administration Program Chapter 4.4.1.

## VIII. Facility Development and Improvement Plan

The NCNERR has a responsibility to provide the facilities necessary to implement the education, training, research and monitoring, and stewardship programs of the NCNERR in accordance with federal and state guidelines and laws. This facilities plan is organized by NCNERR site and describes the existing and needed office and laboratory facilities, equipment, on-site infrastructure, and exhibits for each location. Purposes of the facilities are described, and challenges and gaps are included in the needs sections. Existing SWMP infrastructure and needs are included in the research plan.

The NCNERR's focus on its sites and programs and the geographic distribution of the NCNERR along the coast heavily influence the facilities plan, resulting in the program's effective implementation of office and laboratory facilities utilizing partnerships. The Reserve currently operates from three offices due to the geographic distribution of the sites: the northern office in Manteo supports the Currituck Banks site; the central office in Beaufort supports the Rachel Carson site; and the southern office in Wilmington supports the Masonboro and Zeke's Islands sites (Figure 21). All office and laboratory facility buildings are located off-site (northern and central offices) or within the buffer (southern office) to avoid and minimize impacts to the sites. The buildings are leased or shared with partners to promote collaborative opportunities and maintain economical prudence. Upkeep of office buildings and grounds is included in lease and program support costs and as such, the NCNERR does not employ office and laboratory facility maintenance staff.

Equipment is owned and maintained by the NCNERR for implementation of the program. On-site infrastructure is kept to a minimum as described in the public access plan to protect site ecosystems and provide public access and interpretation. Exhibits are an opportunity to increase awareness of the NCNERR in the local communities and with only one exhibit currently in place, needs and possible partnerships are described to fill gaps. Partnerships are the preferred method for exhibits given the type and location of the NCNERR's office and laboratory facilities, and opportunities at highly visible locations and the ability to reach target audiences.

The needs sections within this plan detail planned facilities and facility upgrades that may be considered within the scope of this management plan. Potential site restoration or enhancement activities are discussed in the resource protection plan. Accomplishing a number of these needs relies on establishing new partnerships or augmenting current partnership agreements as well as securing additional funding. As office and laboratory and exhibit needs are pursued in conjunction with partners, efforts will be made to ensure that construction activities and resultant facilities encourage sustainable practices and meet the NERRS Sustainable Building Principles. These include: integrated design and sustainable siting; water efficiency; energy efficiency; materials and resource conservation; indoor environmental quality; and operational efficiency. On-site infrastructure that may be pursued during the scope of this management plan will be designed and sited such that projects meet the applicable NERRS Sustainable Building Principles.

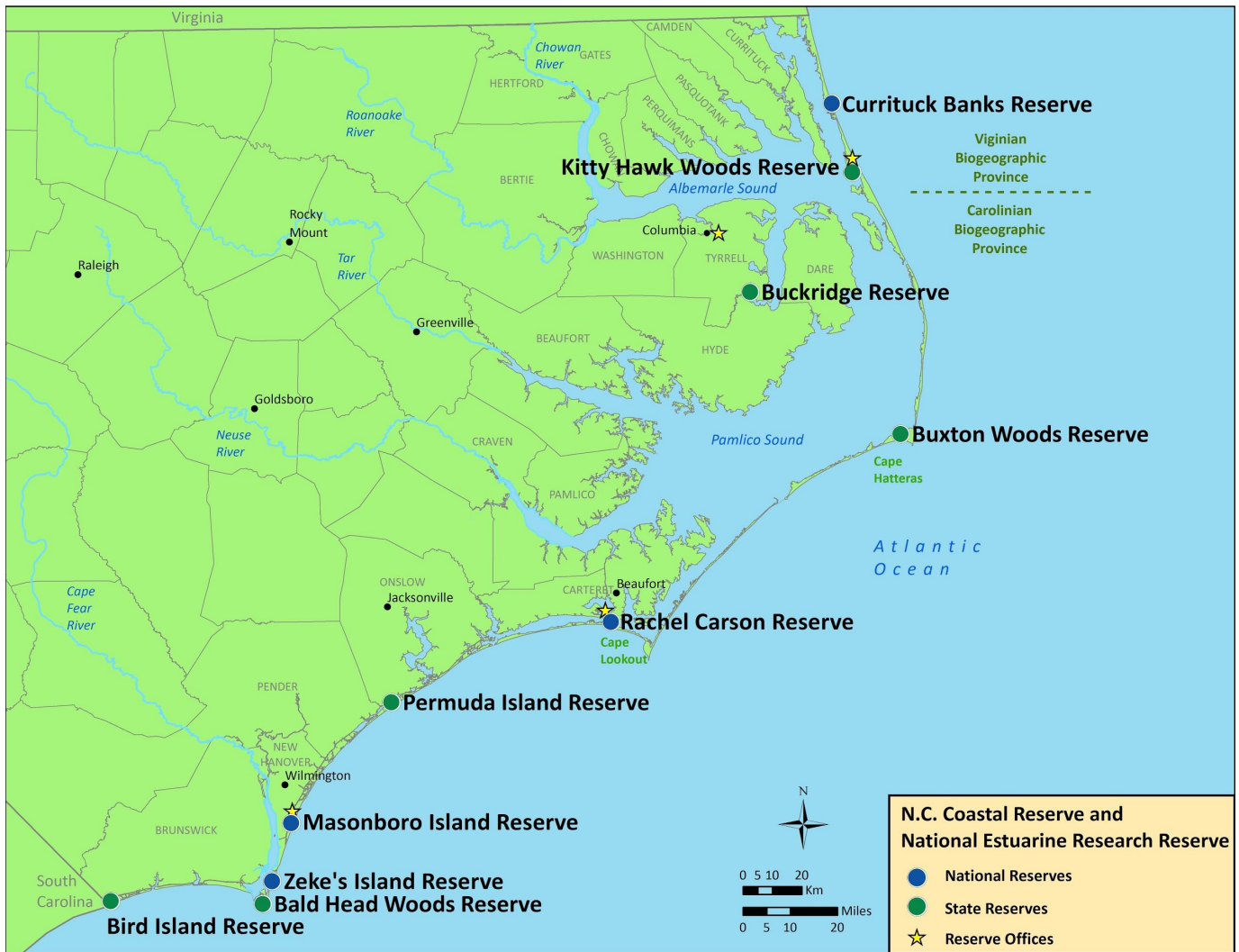


Figure 21. North Carolina National Estuarine Research Reserve Sites and Offices Map

# Facility, Equipment, On-site Infrastructure, and Exhibit Descriptions and Needs

## Currituck Banks Reserve

### Office and Laboratory Facilities:

**Existing:** Office space was relocated to the National Park Service, Cape Lookout National Seashore Administrative Office in Manteo in 2020 to house the Northern Sites Manager (Appendix T), who manages the Currituck Banks site of the NCNERR and two state sites (Kitty Hawk Woods and Buxton Woods Coastal Reserves). The office is located approximately 45 miles south of the Currituck Banks site (Figure 22). The office is approximately 360 ft<sup>2</sup> and contains two offices, and conference



Figure 22. Reserve Northern Office

rooms are available for use. Vehicle storage is also provided at the office and field equipment is stored in a Reserve-owned shed located at the National Park Service's Wright Brothers National Memorial in Kill Devil Hills, approximately 28 miles south of the Currituck Banks Reserve. Public meetings and education events are held at partner facilities such as the Town of Kitty Hawk Town Hall and WRC's Outer Banks Center for Wildlife Education in Corolla, just a few minutes south of the Currituck Banks site.

The office was moved from its previous location in Kitty Hawk to address long-term needs including co-location with partners conducting complementary work to provide a peer network for staff and enhance collaborative opportunities and safety, and providing a safe storage area for vehicles, boats, and field equipment. The Reserve collaborates with the National Park Service on its management of the Buxton Woods Coastal Reserve, also managed by the Northern Sites Manager. The National Park Service as a partner and the office/storage location characteristics accommodates the needs of the Currituck Banks Reserve.

### Equipment

**Existing:** The northern office has one boat used for stewardship and research, a 16 ft. Jones Brother semi-V hull equipped with a four-stroke 50 hp Johnson outboard engine. The N.C. Division of Motor Fleet Management leased vehicle is a 2019 four wheel-drive Ford F-150. The Northern Sites office is equipped with computers, a camera, GIS/GPS, a utility trailer, foot-powered kayak, and tools needed for site management and maintenance.

**Needs:** The northern office does not have any identified equipment needs at this time. Equipment needs will be evaluated if additional staff are located at this office to meet the needs identified in the administrative plan.

### On-site Infrastructure

**Existing:** A concrete parking lot with a rain garden provides access to the Currituck Banks Reserve from N.C. 12. From the parking lot, visitors may walk along the 1/3-mile boardwalk through the maritime forest to Currituck Sound. Plants and trees are identified by small signs along the boardwalk. Interpretive signs were

installed along the boardwalk in 2006. A 1.5-mile primitive trail departs from the boardwalk and heads north through the maritime forest with benches located along the trail. Currituck County holds an access easement on a portion of the Reserve to facilitate pedestrian access along its multi-use path to the oceanfront beach and maintains the fences and gates along this easement.

**Needs:**

*Signage:* To increase visitor awareness of the Reserve and its appropriate use, a variety of signage needs exist. Types of signage needed include: rules signs, informational signs, parking lot policy signs, boundary identification signs, and trail markers. Interpretative signs along the boardwalk also need to be updated due to sign degradation and outdated content.

*Boardwalk:* The boardwalk decking needs to be replaced as the treated lumber is demonstrating age and wear. Sustainable building materials with enhanced longevity are preferred when this work is conducted.

*SWMP implementation:* The following are needed for SWMP implementation: a platform for vertical control of deployed equipment to measure water level at the Currituck Banks Reserve; and a grated boardwalk to provide access to SETs and vegetation monitoring transects.

**Exhibits**

*Existing:* There are no exhibits currently for the Currituck Banks Reserve.

*Needs:* Staff will explore the feasibility of installing an exhibit about the Currituck Banks Reserve at nearby partner and public access facilities to increase understanding of the program, site, and appropriate use of parking lot.

**Rachel Carson Reserve**

**Office and Laboratory Facilities**

*Existing:* The joint NOAA-NCNERR administration building at the NOAA Beaufort Laboratory on Pivers Island was completed in 2007 and Reserve staff has been operating from this facility since July of that year (Figure 23). This location provides quick access to the Rachel Carson Reserve that is located across Taylor’s Creek from the island. The facility is two stories and totals 17,270 ft<sup>2</sup>. The Reserve occupies 2,405 ft<sup>2</sup> of office space including the teaching classroom. The auditorium and large conference room are shared with NOAA for workshops and meetings, in addition to a shared office storage area located next to the auditorium. The NCNERR office space contains eight offices, cubicles, a reception area and a small conference room providing space for the Reserve Program Manager, Education Coordinator, Central Sites Manager, CTP Coordinator, and Research Coordinator as well as temporary staff and interns. The NCNERR uses 2 outdoor sheds on Pivers Island to store field equipment.



Figure 23. Reserve Central Office

two

The Reserve has two boats and currently leases dock space from the DUML for the 17 ft. Jones Brothers and utilizes the NOAA floating T-dock for the 27 ft. Carolina Skiff passenger vessel. An agreement for this facility partnership with NCCOS at the NOAA Beaufort Laboratory is under development.

**Needs:** The administration building was designed for education and training programs prior to the Reserve's reorganization in the early 2000s. As a result, the central office does not comprehensively serve all program needs and new needs have arisen since occupation of the building. The Reserve Program Manager participated in the development of the NOAA Beaufort Laboratory Master Plan which seeks to address facility and program needs of all parties on the NOAA campus on Pivers Island (December 2008). Federal appropriations have limited NCCOS' ability to implement the Master Plan. The following needs are an updated list of what was included in the Master Plan. Planning for and implementation of these needs will be conducted collaboratively with NCCOS leadership and staff.

***Laboratory space:*** The research and stewardship programs do not currently have designated laboratory space at the central office; research and stewardship activities are currently staged in the teaching classroom. Six hundred square feet of laboratory space is needed to support the research and stewardship programs at the Rachel Carson Reserve including calibration and post-sample processing of water quality monitoring sondes, sample processing, and marine operations. The space should include a laboratory bench, sink, electrical outlets and internet access, and space for a flammable cabinet, refrigerator/freezer, and cart.

***Outdoor classroom:*** An outdoor classroom will support Reserve K-12, public education, and training programs conducted at or initiated from Pivers Island, taking advantage of the natural setting and close proximity of the Rachel Carson Reserve and Gallants Channel. The space should include a covered area with benches to seat approximately 20 people at one time. The classroom should also have locking storage bins to house educational materials and a sturdy chalkboard and display area. The location of the classroom would offer views of the estuary habitat, allowing for a dynamic, experiential teaching space. NCCOS also has an interest in an outdoor meeting facility and this space will be designed to address needs of both organizations.

***Boat docks:*** A boat lift is needed at the NOAA Beaufort Laboratory floating T-dock to better accommodate the Reserve's 27 ft. Carolina Skiff. NCCOS and Reserve staff will work together to develop a long-term dock plan that addresses mutual needs.

## **Equipment**

**Existing:** The central office is equipped for a variety of program-related tasks. The Reserve owns two boats that are housed at this office: a 17 ft. Jones Brothers boat equipped with a 50 hp Yamaha outboard motor for research and stewardship purposes, and a 27 ft. extra-wide Carolina Skiff with rails and seats for passengers and equipped with a Suzuki 250 hp outboard engine for education programs and general purposes. In addition, the office has a N.C. Division of Motor Fleet Management leased 2019 four wheel-drive Chevrolet Tahoe, a utility trailer, and two kayaks. Computers, projectors, copier, plotter, color printers, and keypad polling units (60 cards, 2 receivers, and 1 "response anywhere card") are owned by the Reserve for staff use. Water quality testing equipment and twelve microscopes are maintained for use with student groups. The Reserve also owns three cameras and GPS units for research and stewardship projects.

**Needs:** A new 19+ ft. flat-bottomed skiff is needed to replace the 17 ft. Jones Brothers vessel that currently supports stewardship and research operations at and around the Rachel Carson Reserve. Replacement kayaks are also needed. Equipment needs will be evaluated if additional staff are located at this office to

meet the needs identified in the administrative plan and as office and laboratory facility needs are addressed.

## **On-Site Infrastructure**

### Existing:

*Nature trail:* The nature trail consists of two primitive loops that guide visitors through representative habitats found at the site. A brochure and audio podcasts accessible through QR codes describe posted points of interest.

*Boardwalk:* A boardwalk crosses Carrot Island and is located across Taylor's Creek from the WRC's Lennoxville Road public boat ramp. The boardwalk is approximately 500 ft. in length, allowing visitors to view the cross-section of habitats on the island and terminates with an observation deck overlooking the North River Channel. The boardwalk was constructed in 2007 of composite decking and railings. Interpretive signs highlight the different habitats and species located along the boardwalk.

*Living shoreline demonstration site:* Living shorelines prevent erosion through strategic placement of natural substances, like vegetation and oysters. In many settings, living shorelines represent an effective and relatively inexpensive approach to long-term shoreline stabilization. The Reserve has been involved in the implementation of several demonstration sites.

The living shoreline project at the east end of Carrot Island on the Rachel Carson Reserve was led by researchers from the Reserve and NCCOS. Scientists at IMS installed oyster shell parallel to the shoreline to encourage reef formation, and volunteers planted saltmarsh cordgrass behind the oyster reefs. Additional partners included the N.C. Coastal Federation and the DCM. Reserve and NCCOS staff continue to monitor the project to evaluate success and additional steps that may be taken.

### Needs:

*Signage:* To increase visitor awareness of the Reserve and its appropriate use, a variety of signage needs exist. Types of signage needed include: rules signs, informational signs, boundary identification signs, and trail markers. Interpretative signs at the boardwalk also need to be replaced due to sign degradation.

*Dredging pipes:* The pipes at Town Marsh used by the COE for remnant dredging activities need to be removed for safety purposes as this area of the Reserve is heavily used for student and public field trips and for recreation.

*SWMP implementation:* The following are needed for SWMP implementation: platform upgrades for vertical control of deployed equipment to measure water level at the Rachel Carson Reserve; and a grated boardwalk to provide access to SETs and vegetation monitoring transects.

## **Exhibits**

### Existing:

*N.C. Maritime Museum:* The exhibit at the North Carolina Maritime Museum contains information about the Rachel Carson Reserve as well as more general information about North Carolina's coastal habitats. The exhibit also features a description of ecosystem services that estuary and coastal habitats provide and an extensive shell collection that allows for an interactive learning experience.

*Living shorelines:* The Reserve assists in monitoring two demonstration sites on Pivers Island and regularly uses the sites for education and training purposes.



*NOAA Site (Pivers Island):* The living shoreline on the east side of Pivers Island was constructed in collaboration with the DMF and volunteers from the NOAA Beaufort Laboratory and DUMML. It consists of marsh plantings and loose oyster shell that now supports a live oyster reef.

*Duke Site (Pivers Island):* With funding from NOAA, the N.C. Coastal Federation constructed a stone sill on the west side of Pivers Island to replace a failing asbestos bulkhead and abandoned flounder containment pens. Oysters were placed at the base of the sill and the site behind it was graded and planted with native vegetation.

*Stormwater best management practices on Pivers Island:* A variety of stormwater best management practices (BMPs) installed on the NOAA and DUMML campuses demonstrate ways to more effectively manage and improve the quality of stormwater runoff on Pivers Island. The BMPs include stormwater wetlands, bioretention cells, rock check dams, cisterns, and a permeable parking lot. Informational signs are located at select sites informing visitors of the function of the BMPs. The CTP uses these sites for field trips during workshops related to stormwater management and low impact development. This project was funded by the N.C. Clean Water Management Trust Fund through a grant to the DCM.

Needs: There are no needs identified at this time.

## Masonboro Island Reserve

### Office and Laboratory Facilities

Existing: The Masonboro Island and Zeke’s Island Reserves and programs implemented at the sites are

managed from the southern office at CMS (Figure 24). The CMS is located across the Intracoastal Waterway from the Masonboro Island Reserve providing quick access to that site and is included as buffer within the Masonboro Island site boundary. While NCNERR has had a presence at CMS since the early days of the program, staff have been operating from upgraded dedicated office and laboratory space at CMS since May 2008. The space is approximately 1450 ft<sup>2</sup> and contains four offices, a laboratory for research and monitoring operations, a common area/workspace for shared equipment, computers, and supplies, and a storage area/mud room. CMS has conference rooms and an auditorium that are regularly used by staff for meetings and outreach presentations. There are also two 300 ft<sup>2</sup> storage sheds at CMS that are used for storing Reserve field equipment. The Reserve has dedicated use of a boat lift on the CMS docks that is sufficient for a 24 ft. vessel. The office houses the Stewardship Coordinator, two Research Specialists, and temporary and seasonal staff. The Reserve Manager maintains a shared satellite office at CMS.



Figure 24. Reserve Southern Office

Educator professional development workshops and coastal training workshops held in the region utilize partner facilities free of charge to best meet the needs of the individual programs. These include the New

Hanover County Arboretum, New Hanover County Government Complex, Fort Fisher State Recreation Area Visitor Center, and the North Carolina Aquarium at Fort Fisher.

**Needs:**

Planning for and implementation of the needs below will be conducted collaboratively with CMS leadership and staff.

*Indoor storage space for field and transportation equipment:* 1200 ft<sup>2</sup> of dedicated indoor storage space is needed at CMS to replace and consolidate the one old and one new existing storage sheds that are workable but do not meet current needs. A replacement facility or space should include the following for a more effective and efficient work area: garage for the John Deere utility vehicle and all-terrain vehicle, storage space for kayaks, beach bikes, research and monitoring equipment, signs, tools, and boat and field chemicals, fuel cabinet for boat gasoline, and a work bench. A portion of the facility or space should be climate controlled and equipped with electricity.

*Rainwater cistern and boat/vehicle washing station:* A rainwater cistern and boat/vehicle washing station at CMS will reduce water consumption and energy costs associated with municipal water processing and transport, thereby supporting NERRS Sustainable Building Principles. Rainwater harvested from the roof of the operations wing will be captured in a cistern and used for boat and vehicle washing. Planning and design of this facility will involve students through a partnership between NCNERR, CMS operations, and UNCW's Sustainability Committee. The facility will be utilized by both NCNERR and UNCW and serve as a demonstration for the visiting public.

*Office space expansion:* Additional office space is needed in the long-term to accommodate permanent and temporary staffing needs. Temporary and seasonal staff currently share one office, and use the common work area and a workspace in the laboratory during the peak field season. At these times, existing office space is over capacity. An expansion of existing office space into adjacent space as it becomes available will allow for a more productive work environment, maintain a cohesive work unit, and provide safer working conditions in which staff are not conducting office work in the laboratory and are able to exit from existing offices through a hallway rather than the laboratory.

**Equipment**

Existing: The Wilmington office is equipped for a variety of Reserve program-related tasks. The NCNERR owns three vessels designated for research and stewardship that are housed at the Wilmington office: a 19 ft. Jones Brother's Bateau equipped with a 90 hp Mercury outboard engine, a 16 ft. Carolina Skiff equipped with a Yamaha 30 hp outboard engine, and a 24 ft. Carolina Skiff boat equipped with a 115 hp Yamaha outboard engine. In addition, the office has a N.C. Division of Motor Fleet Management leased four wheel-drive 2016 Nissan Pathfinder, seven kayaks, John Deer utility vehicle, utility trailer, two beach bikes, and an all-terrain vehicle for staff and equipment transportation. Computers, color printer, plotter, water quality and meteorological dataloggers, autosamplers, telemetry equipment, handheld GPS units, RTK Trimble GPS unit, 30 keypad polling units, cameras, and necessary software and supplies needed for maintaining equipment are also on location.

Needs: A new replacement for the 19 ft. Jones Brother's Bateau and trailer and the 24 ft. Carolina Skiff are needed to support stewardship and research operations. Equipment needs will be evaluated if additional staff are located at this office to meet the needs identified in the administrative plan.

## **On-Site Infrastructure**

### Existing:

*Signage:* The Masonboro Island site has informational signage and bulletin cases, site identification signs, rules signs, and site markers. There is also an informational sign and bulletin case with a site description at Trails End Park in New Hanover County.

*Nature trail:* There is a primitive nature trail on Masonboro Island that includes trail markers with QR codes that provide visitors with interpretive content.

### Needs:

*Signage:* To increase visitor awareness of the Reserve and its appropriate use, a variety of signage needs exist. Types of signage needed include: rules signs, informational signs, boundary identification signs, and trail markers.

*Nature trail:* Raised boardwalks over areas submerged at high tide, interpretative signs, and a viewing platform at the trail's highest elevation are needed to fully equip this trail and provide visitors with an increased understanding of the habitats present at the Masonboro Island Reserve. A kayak trail will also increase visitor awareness of the Reserve, its ecosystems, and appropriate use as well as enhance the visitor experience.

*SWMP implementation:* The following are needed for SWMP implementation: platform upgrades for vertical control of deployed equipment to measure water level at the Masonboro Island Reserve; and a grated boardwalk to provide access to SETs and vegetation monitoring transects.

## **Exhibits**

Existing: No exhibits currently exist that serve the Masonboro Island Reserve or the local community.

### Needs:

*Exhibits at UNCW:* Exhibits targeting UNCW faculty, staff, and students will increase awareness of the NCNERR and will include information on research, education, and stewardship opportunities and needs, SWMP data availability, and the research permit process. Exhibit locations to be considered include the lobby at CMS and at science buildings on the main campus to promote partnerships throughout the University. NCNERR staff will discuss opportunities with the CMS director and other appropriate University leaders. Such exhibits will support the Masonboro Island and Zeke's Island Reserves as well as the NCNERR as a network.

*Exhibit at Wrightsville Beach:* Partnerships will be explored to develop and locate an exhibit at an existing facility at Wrightsville Beach targeting the general public. The exhibit will increase understanding of the NCNERR and Masonboro Island Reserve, why it is protected and how it is used by researchers, educators, and the public, promote responsible use of the Reserve, and describe the importance of estuaries. The Masonboro Island Reserve is south of Wrightsville Beach across Masonboro Inlet and is visible from its southern tip.

## **Zeke's Island Reserve**

### **Office and Laboratory Facilities**

The Zeke's Island Reserve and Masonboro Island Reserve are managed from the same office and laboratory facility. See existing and needs descriptions for the Masonboro Island Reserve.

## **Equipment**

The Zeke's Island Reserve and Masonboro Island Reserve are managed from the same office and laboratory facility and therefore, staff utilize the same equipment to implement programs at both sites. See existing and needs descriptions for the Masonboro Island Reserve.

## **On-Site Infrastructure**

### Existing:

*Signage:* The Zeke's Island site has informational signage at the WRC boat ramp at Federal Point and site identification and rules signs on the site. An additional informational sign is located at the Fort Fisher State Recreation Area near an overlook platform at the terminus of a natural trail that provides views of the Zeke's Island Reserve.

### Needs:

*Signage:* To increase visitor awareness of the Reserve and its appropriate use, a variety of signage needs exist. Types of signage needed include: rules signs, informational signs, interpretive signs, boundary identification signs, and trail markers.

*Nature and kayak trails:* A nature trail with interpretive signs and a kayak trail will increase visitor awareness of the Reserve, its ecosystems, and appropriate use as well as enhance the visitor experience.

*SWMP implementation:* The following are needed for SWMP implementation: platform upgrades for vertical control of deployed equipment to measure water level at the Zeke's Island Reserve; and a grated boardwalk to provide access to SETs and vegetation monitoring transects.

## **Exhibits**

Existing: No exhibits currently exist that serve the Zeke's Island Reserve or the local community.

### Needs:

*Exhibits at UNCW:* Exhibits targeting UNCW faculty, staff, and students will increase awareness of the NCNERR and will include information on research, education, and stewardship opportunities and needs, SWMP data availability, and the research permit process. Exhibit locations to be considered include the lobby at CMS and at science buildings on the main campus to promote partnerships throughout the University. NCNERR staff will discuss opportunities with the CMS director and other appropriate University leaders. Such exhibits will support the Masonboro Island and Zeke's Island Reserves as well as the NCNERR as a network.

*Exhibit at N.C. Aquarium at Fort Fisher:* A partnership will be explored with the N.C. Aquarium at Fort Fisher to develop and locate an interactive, real-time data exhibit at the Aquarium targeting the general public. The exhibit will display data telemetered from SWMP stations located at the nearby Zeke's Island Reserve, share the importance of maintaining good water quality, and how the public can serve as water quality stewards.

*Exhibit at Fort Fisher State Recreation Area:* A partnership will be explored with the Fort Fisher State Recreation Area for an exhibit or interpretive signage to highlight topics of mutual interest for the general public.

## References

- Atkinson, J., S. Lovelace, S. Ross, J. Taggart and D. Wojnowski. 1998. North Carolina National Estuarine Research Reserve Management Plan. NOAA Estuarine Reserves Division.
- Caldwell, W.S. 2001. Hydrologic and Salinity Characteristics of Currituck Sound and Selected Tributaries in North Carolina and Virginia, 1998-99. U.S. Geological Survey.  
<https://nc.water.usgs.gov/reports/wri014097/pdf/report.pdf>
- Carteret County. 2005. 2005 Land Use Plan Update Carteret County North Carolina.  
<http://www.carteretcountync.gov/documentcenter/home/view/142>
- Cleary, W.C. and T.P. Marden. 2001 Shifting shorelines: a pictorial atlas of North Carolina inlets. NC Sea Grant Publication UNC-SG-99-04.
- Moore et al. 2009. Long-term monitoring for estuarine submerged and emergent vegetation communities. National Estuarine Research Reserve System, Technical Report No. 14pp.
- Moorefield, T.P. 1978. Geologic processes and history of the Fort Fisher coastal area, North Carolina. M.S. Thesis. East Carolina University. Greenville, NC.
- National Estuarine Research Reserve System (NERRS). 2011. National Estuarine Research Reserve System—System-wide monitoring program plan. Silver Spring (MD): NOAA Estuarine Reserves Division. [accessed 2017 March 24]. Available from: [https://coast.noaa.gov/data/docs/nerrs/Research\\_2011SWMPPlan.pdf](https://coast.noaa.gov/data/docs/nerrs/Research_2011SWMPPlan.pdf)
- N.C. Coastal Resources Commission Science Panel. 2015. North Carolina Sea Level Rise Assessment Report.  
<https://ncdenr.s3.amazonaws.com/s3fs-public/Coastal%20Management/documents/PDF/Science%20Panel/2015%20NC%20SLR%20Assessment-FINAL%20REPORT%20Jan%2028%202016.pdf>
- N.C. Department of Environmental Quality. 2016. North Carolina Coastal Habitat Protection Plan.  
[http://portal.ncdenr.org/c/document\\_library/get\\_file?uuid=68734102-5af8-462a-8562-734562dc965f&groupId=38337](http://portal.ncdenr.org/c/document_library/get_file?uuid=68734102-5af8-462a-8562-734562dc965f&groupId=38337)
- North Carolina Division of Coastal Management. 2015. North Carolina Estuarine Shoreline Mapping Project 2012 Statistical Reports. <http://ncdenr.s3.amazonaws.com/s3fs-public/Coastal%20Management/GIS/Data/ESMP%202012%20Report%20FINAL%2001302015.pdf>
- North Carolina Division of Coastal Management. 2018. Staff analysis of shoreline trends at the Masonboro Island Reserve.
- North Carolina National Estuarine Research Reserve. 2008. A Comprehensive Site Profile for the North Carolina National Estuarine Research Reserve.  
[http://portal.ncdenr.org/c/document\\_library/get\\_file?uuid=ef583c8e-fc2f-4665-87db-78569b8f5652&groupId=61572](http://portal.ncdenr.org/c/document_library/get_file?uuid=ef583c8e-fc2f-4665-87db-78569b8f5652&groupId=61572)
- North Carolina National Estuarine Research Reserve. Unpublished data. Masonboro Island Reserve sea turtle monitoring program 2006-2013.

Pilkey, O.H., W.J. Neal, S.R. Riggs, C.A. Webb, D.M. Bush, D.F. Pulkey, J. Bullock, and B.A. Cowan. 1998. The North Carolina Shore and Its Barrier Island. Duke University Press, Durham, NC.

Schafale, M.P. and A.S. Weakley. 1990. Classification of the Natural Communities of North Carolina – Third Approximation. North Carolina Natural Heritage Program, Department of Environment and Natural Resources.

U.S. Army Engineer District, Wilmington. 2000. Special Report Impact of Federal Navigation and Storm Damage Reduction Projects on Masonboro Island, N.C.

US Census Bureau. <https://www.census.gov/>

U.S. Global Change Research Program. 2009. Global Climate Change Impacts in the United States 2009 Report. <https://nca2009.globalchange.gov/index.html>

Walker, S.P. and Garfield, N. 2006. Recommended Guidelines for Adoption and Implementation of the NERRS Comprehensive Habitat and Land Use Classification System. Report for the Estuarine Reserves Division, NOAA/NOS/OCRM, Silver Spring, MD. <http://nerrs.noaa.gov>.

## Appendix A: Federal Regulations 15 C.F.R Part 921

### SUBCHAPTER B—OCEAN AND COASTAL RESOURCE MANAGEMENT

#### PART 921—NATIONAL ESTUARINE RESEARCH RESERVE SYSTEM REGULATIONS

##### Subpart A—General

Sec.

- 921.1 Mission, goals and general provisions.
- 921.2 Definitions.
- 921.3 National Estuarine Research Reserve System biogeographic classification scheme and estuarine typologies.
- 921.4 Relationship to other provisions of the Coastal Zone Management Act and the Marine Protection, Research and Sanctuaries Act.

##### Subpart B—Site Selection, Post Site Selection and Management Plan Development

- 921.10 General.
- 921.11 Site selection and feasibility.
- 921.12 Post site selection.
- 921.13 Management plan and environmental impact statement development.

##### Subpart C—Acquisition, Development and Preparation of the Final Management Plan

- 921.20 General.
- 921.21 Initial acquisition and development awards.

##### Subpart D—Reserve Designation and Subsequent Operation

- 921.30 Designation of National Estuarine Research Reserves.
- 921.31 Supplemental acquisition and development awards.
- 921.32 Operation and management: Implementation of the management plan.
- 921.33 Boundary changes, amendments to the management plan, and addition of multiple-site components.

##### Subpart E—Ongoing Oversight, Performance Evaluation and Withdrawal of Designation

- 921.40 Ongoing oversight and evaluations of designated National Estuarine Research Reserves.
- 921.41 Withdrawal of designation.

##### Subpart F—Special Research Projects

- 921.50 General.
- 921.51 Estuarine research guidelines.

- 921.52 Promotion and coordination of estuarine research.

##### Subpart G—Special Monitoring Projects

- 921.60 General.

##### Subpart H—Special Interpretation and Education Projects

- 921.70 General.

##### Subpart I—General Financial Assistance Provisions

- 921.80 Application information.
- 921.81 Allowable costs.
- 921.82 Amendments to financial assistance awards.

APPENDIX I TO PART 921—BIOGEOGRAPHIC CLASSIFICATION SCHEME

APPENDIX II TO PART 921—TYPOLOGY OF NATIONAL ESTUARINE RESEARCH RESERVES

AUTHORITY: Section 315 of the Coastal Zone Management Act, as amended (16 U.S.C. 1461).

SOURCE: 58 FR 38215, July 15, 1993, unless otherwise noted.

##### Subpart A—General

#### § 921.1 Mission, goals and general provisions.

(a) The mission of the National Estuarine Research Reserve Program is the establishment and management, through Federal-state cooperation, of a national system (National Estuarine Research Reserve System or System) of estuarine research reserves (National Estuarine Research Reserves or Reserves) representative of the various regions and estuarine types in the United States. National Estuarine Research Reserves are established to provide opportunities for long-term research, education, and interpretation.

(b) The goals of the Program are to:

(1) Ensure a stable environment for research through long-term protection of National Estuarine Research Reserve resources;

(2) Address coastal management issues identified as significant through coordinated estuarine research within the System;

(3) Enhance public awareness and understanding of estuarine areas and provide suitable opportunities for public education and interpretation;

(4) Promote Federal, state, public and private use of one or more Reserves within the System when such entities conduct estuarine research; and

(5) Conduct and coordinate estuarine research within the System, gathering and making available information necessary for improved understanding and management of estuarine areas.

(c) National Estuarine Research Reserves shall be open to the public to the extent permitted under state and Federal law. Multiple uses are allowed to the degree compatible with each Reserve's overall purpose as provided in the management plan (see §921.13) and consistent with paragraphs (a) and (b) of this section. Use levels are set by the state where the Reserve is located and analyzed in the management plan. The Reserve management plan shall describe the uses and establish priorities among these uses. The plan shall identify uses requiring a state permit, as well as areas where uses are encouraged or prohibited. Consistent with resource protection and research objectives, public access and use may be restricted to certain areas or components within a Reserve.

(d) Habitat manipulation for research purposes is allowed consistent with the following limitations. Manipulative research activities must be specified in the management plan, be consistent with the mission and goals of the program (see paragraphs (a) and (b) of this section) and the goals and objectives set forth in the Reserve's management plan, and be limited in nature and extent to the minimum manipulative activity necessary to accomplish the stated research objective. Manipulative research activities with a significant or long-term impact on Reserve resources require the prior approval of the state and the National Oceanic and Atmospheric Administration (NOAA). Manipulative research activities which can reasonably be expected to have a significant adverse impact on the estuarine resources and habitat of a Reserve, such that the activities themselves or their resulting short- and

long-term consequences compromise the representative character and integrity of a Reserve, are prohibited. Habitat manipulation for resource management purposes is prohibited except as specifically approved by NOAA as: (1) A restoration activity consistent with paragraph (e) of this section; or (2) an activity necessary for the protection of public health or the preservation of other sensitive resources which have been listed or are eligible for protection under relevant Federal or state authority (e.g., threatened/endangered species or significant historical or cultural resources) or if the manipulative activity is a long-term pre-existing use (*i.e.*, has occurred prior to designation) occurring in a buffer area. If habitat manipulation is determined to be necessary for the protection of public health, the preservation of sensitive resources, or if the manipulation is a long-term pre-existing use in a buffer area, then these activities shall be specified in the Reserve management plan in accordance with §921.13(a)(10) and shall be limited to the reasonable alternative which has the least adverse and shortest term impact on the representative and ecological integrity of the Reserve.

(e) Under the Act an area may be designated as an estuarine Reserve only if the area is a representative estuarine ecosystem that is suitable for long-term research. Many estuarine areas have undergone some ecological change as a result of human activities (e.g., hydrological changes, intentional/unintentional species composition changes—introduced and exotic species). In those areas proposed or designated as National Estuarine Research Reserves, such changes may have diminished the representative character and integrity of the site. Although restoration of degraded areas is not a primary purpose of the System, such activities may be permitted to improve the representative character and integrity of a Reserve. Restoration activities must be carefully planned and approved by NOAA through the Reserve management plan. Historical research may be necessary to determine the "natural" representative state of an estuarine area (*i.e.*, an estuarine ecosystem minimally affected by



## §921.2

## 15 CFR Ch. IX (1–1–14 Edition)

human activity or influence). Frequently, restoration of a degraded estuarine area will provide an excellent opportunity for management oriented research.

(f) NOAA may provide financial assistance to coastal states, not to exceed, per Reserve, 50 percent of all actual costs or \$5 million whichever amount is less, to assist in the acquisition of land and waters, or interests therein. NOAA may provide financial assistance to coastal states not to exceed 70 percent of all actual costs for the management and operation of, the development and construction of facilities, and the conduct of educational or interpretive activities concerning Reserves (see subpart I). NOAA may provide financial assistance to any coastal state or public or private person, not to exceed 70 percent of all actual costs, to support research and monitoring within a Reserve. Notwithstanding any financial assistance limits established by this Part, when financial assistance is provided from amounts recovered as a result of damage to natural resources located in the coastal zone, such assistance may be used to pay 100 percent of all actual costs of activities carried out with this assistance, as long as such funds are available. Predesignation, acquisition and development, operation and management, special research and monitoring, and special education and interpretation awards are available under the National Estuarine Reserve Program. Predesignation awards are for site selection/feasibility, draft management plan preparation and conduct of basic characterization studies. Acquisition and development awards are intended primarily for acquisition of interests in land, facility construction and to develop and/or upgrade research, monitoring and education programs. Operation and management awards provide funds to assist in implementing, operating and managing the administrative, and basic research, monitoring and education programs, outlined in the Reserve management plan. Special research and monitoring awards provide funds to conduct estuarine research and monitoring projects within the System. Special educational and interpretive awards provide funds to conduct estuarine educational and

interpretive projects within the System.

(g) Lands already in protected status managed by other Federal agencies, state or local governments, or private organizations may be included within National Estuarine Research Reserves only if the managing entity commits to long-term management consistent with paragraphs (d) and (e) of this section in the Reserve management plan. Federal lands already in protected status may not comprise a majority of the key land and water areas of a Reserve (see §921.11(c)(3)).

(h) To assist the states in carrying out the Program's goals in an effective manner, NOAA will coordinate a research and education information exchange throughout the National Estuarine Research Reserve System. As part of this role, NOAA will ensure that information and ideas from one Reserve are made available to others in the System. The network will enable Reserves to exchange information and research data with each other, with universities engaged in estuarine research, and with Federal, state, and local agencies. NOAA's objective is a system-wide program of research and monitoring capable of addressing the management issues that affect long-term productivity of our Nation's estuaries.

[58 FR 38215, July 15, 1993, as amended at 62 FR 12540, Mar. 17, 1997; 63 FR 26717, May 14, 1998]

### §921.2 Definitions.

(a) *Act* means the Coastal Zone Management Act of 1972, as amended, 16 U.S.C. 1451 *et seq.*

(b) *Assistant Administrator* means the Assistant Administrator for Ocean Services and Coastal Zone Management or delegee.

(c) *Coastal state* means a state of the United States, in or bordering on, the Atlantic, Pacific, or Arctic Ocean, the Gulf of Mexico, Long Island Sound, or one or more of the Great Lakes. For the purposes of these regulations the term also includes Puerto Rico, the Virgin Islands, Guam, the Commonwealth of the Northern Mariana Islands, the Trust Territories of the Pacific Islands, and American Samoa (see 16 U.S.C. 1453(4)).

(d) *State agency* means an instrumentality of a coastal state to whom the coastal state has delegated the authority and responsibility for the creation and/or management/operation of a National Estuarine Research Reserve. Factors indicative of this authority may include the power to receive and expend funds on behalf of the Reserve, acquire and sell or convey real and personal property interests, adopt rules for the protection of the Reserve, enforce rules applicable to the Reserve, or develop and implement research and education programs for the reserve. For the purposes of these regulations, the terms "coastal state" and "State agency" shall be synonymous.

(e) *Estuary* means that part of a river or stream or other body of water having unimpaired connection with the open sea, where the sea water is measurably diluted with fresh water derived from land drainage. The term also includes estuary-type areas with measurable freshwater influence and having unimpaired connections with the open sea, and estuary-type areas of the Great Lakes and their connecting waters (see 16 U.S.C. 1453(7)).

(f) *National Estuarine Research Reserve* means an area that is a representative estuarine ecosystem suitable for long-term research, which may include all of the key land and water portion of an estuary, and adjacent transitional areas and uplands constituting to the extent feasible a natural unit, and which is set aside as a natural field laboratory to provide long-term opportunities for research, education, and interpretation on the ecological relationships within the area (see 16 U.S.C. 1453(8)) and meets the requirements of 16 U.S.C. 1461(b). This includes those areas designated as National Estuarine Sanctuaries or Reserves under section 315 of the Act prior to enactment of the Coastal Zone Act Reauthorization Amendments of 1990 and each area subsequently designated as a National Estuarine Research Reserve.

**§ 921.3 National Estuarine Research Reserve System biogeographic classification scheme and estuarine typologies.**

(a) National Estuarine Research Reserves are chosen to reflect regional

differences and to include a variety of ecosystem types. A biogeographic classification scheme based on regional variations in the nation's coastal zone has been developed. The biogeographic classification scheme is used to ensure that the National Estuarine Research Reserve System includes at least one site from each region. The estuarine typology system is utilized to ensure that sites in the System reflect the wide range of estuarine types within the United States.

(b) The biogeographic classification scheme, presented in appendix I, contains 29 regions. Figure 1 graphically depicts the biogeographic regions of the United States.

(c) The typology system is presented in appendix II.

**§ 921.4 Relationship to other provisions of the Coastal Zone Management Act, and to the Marine Protection, Research and Sanctuaries Act.**

(a) The National Estuarine Research Reserve System is intended to provide information to state agencies and other entities involved in addressing coastal management issues. Any coastal state, including those that do not have approved coastal management programs under section 306 of the Act, is eligible for an award under the National Estuarine Research Reserve Program (see § 921.2(c)).

(b) For purposes of consistency review by states with a federally approved coastal management program, the designation of a National Estuarine Research Reserve is deemed to be a Federal activity, which, if directly affecting the state's coastal zone, must be undertaken in a manner consistent to the maximum extent practicable with the approved state coastal management program as provided by section 1456(c)(1) of the Act, and implementing regulations at 15 CFR part 930, subpart C. In accordance with section 1456(c)(1) of the Act and the applicable regulations NOAA will be responsible for certifying that designation of the Reserve is consistent with the state's approved coastal management program. The state must concur with or object to the certification. It is recommended that the lead state agency for Reserve designation consult, at the

earliest practicable time, with the appropriate state officials concerning the consistency of a proposed National Estuarine Research Reserve.

(c) The National Estuarine Research Reserve Program will be administered in close coordination with the National Marine Sanctuary Program (Title III of the Marine Protection, Research and Sanctuaries Act, as amended, 16 U.S.C. 1431–1445), also administered by NOAA. Title III authorizes the Secretary of Commerce to designate discrete areas of the marine environment as National Marine Sanctuaries to protect or restore such areas for their conservation, recreational, ecological, historical, research, educational or esthetic values. National Marine Sanctuaries and Estuarine Research Reserves may not overlap, but may be adjacent.

#### **Subpart B—Site Selection, Post Site Selection and Management Plan Development**

##### **§921.10 General.**

(a) A coastal state may apply for Federal financial assistance for the purpose of site selection, preparation of documents specified in §921.13 (draft management plan (DMP) and environmental impact statement (EIS)), and the conduct of limited basic characterization studies. The total Federal share of this assistance may not exceed \$100,000. Federal financial assistance for preacquisition activities under §921.11 and §921.12 is subject to the total \$5 million for which each Reserve is eligible for land acquisition. Notwithstanding the above, when financial assistance is provided from amounts recovered as a result of damage to natural resources located in the coastal zone, such assistance may be used to pay 100 percent of all actual costs of activities carried out with this assistance, as long as such funds are available. In the case of a biogeographic region (see appendix I) shared by two or more coastal states, each state is eligible for Federal financial assistance to establish a separate National Estuarine Research Reserve within their respective portion of the shared biogeographic region. Each separate National Estuarine Research Reserve is eligible for the full complement of

funding. Financial assistance application procedures are specified in subpart I.

(b) In developing a Reserve program, a state may choose to develop a multiple-site Reserve reflecting a diversity of habitats in a single biogeographic region. A multiple-site Reserve allows the state to develop complementary research and educational programs within the individual components of its multi-site Reserve. Multiple-site Reserves are treated as one Reserve in terms of financial assistance and development of an overall management framework and plan. Each individual site of a proposed multiple-site Reserve shall be evaluated both separately under §921.11(c) and collectively as part of the site selection process. A coastal state may propose to establish a multiple-site Reserve at the time of the initial site selection, or at any point in the development or operation of the Reserve. If the state decides to develop a multiple-site National Estuarine Research Reserve after the initial acquisition and development award is made for a single site, the proposal is subject to the requirements set forth in §921.33(b). However, a state may not propose to add one or more sites to an already designated Reserve if the operation and management of such Reserve has been found deficient and uncorrected or the research conducted is not consistent with the Estuarine Research Guidelines referenced in §921.51. In addition, Federal funds for the acquisition of a multiple-site Reserve remain limited to \$5,000,000 (see §921.20). The funding for operation of a multiple-site Reserve is limited to the maximum allowed for any one Reserve per year (see §921.32(c)) and preacquisition funds are limited to \$100,000 per Reserve. Notwithstanding the above, when financial assistance is provided from amounts recovered as a result of damage to natural resources located in the coastal zone, such assistance may be used to pay 100 percent of all actual costs of activities carried out with this assistance, as long as such funds are available.

[58 FR 38215, July 15, 1993, as amended at 63 FR 26717, May 14, 1998]

**§ 921.11 Site selection and feasibility.**

(a) A coastal state may use Federal funds to establish and implement a site selection process which is approved by NOAA.

(b) In addition to the requirements set forth in subpart I, a request for Federal funds for site selection must contain the following programmatic information:

(1) A description of the proposed site selection process and how it will be implemented in conformance with the biogeographic classification scheme and typology (§921.3);

(2) An identification of the site selection agency and the potential management agency; and

(3) A description of how public participation will be incorporated into the process (see §921.11(d)).

(c) As part of the site selection process, the state and NOAA shall evaluate and select the final site(s). NOAA has final authority in approving such sites. Site selection shall be guided by the following principles:

(1) The site's contribution to the biogeographical and typological balance of the National Estuarine Research Reserve System. NOAA will give priority consideration to proposals to establish Reserves in biogeographic regions or subregions or incorporating types that are not represented in the system. (see the biogeographic classification scheme and typology set forth in §921.3 and appendices I and II);

(2) The site's ecological characteristics, including its biological productivity, diversity of flora and fauna, and capacity to attract a broad range of research and educational interests. The proposed site must be a representative estuarine ecosystem and should, to the maximum extent possible, be an estuarine ecosystem minimally affected by human activity or influence (see §921.1(e)).

(3) Assurance that the site's boundaries encompass an adequate portion of the key land and water areas of the natural system to approximate an ecological unit and to ensure effective conservation. Boundary size will vary greatly depending on the nature of the ecosystem. Reserve boundaries must encompass the area within which adequate control has or will be established

by the managing entity over human activities occurring within the Reserve. Generally, Reserve boundaries will encompass two areas: Key land and water areas (or "core area") and a buffer zone. Key land and water areas and a buffer zone will likely require significantly different levels of control (see §921.13(a)(7)). The term "key land and water areas" refers to that core area within the Reserve that is so vital to the functioning of the estuarine ecosystem that it must be under a level of control sufficient to ensure the long-term viability of the Reserve for research on natural processes. Key land and water areas, which comprise the core area, are those ecological units of a natural estuarine system which preserve, for research purposes, a full range of significant physical, chemical and biological factors contributing to the diversity of fauna, flora and natural processes occurring within the estuary. The determination of which land and water areas are "key" to a particular Reserve must be based on specific scientific knowledge of the area. A basic principle to follow when deciding upon key land and water areas is that they should encompass resources representative of the total ecosystem, and which if compromised could endanger the research objectives of the Reserve. The term *buffer zone* refers to an area adjacent to or surrounding key land and water areas and essential to their integrity. Buffer zones protect the core area and provide additional protection for estuarine-dependent species, including those that are rare or endangered. When determined appropriate by the state and approved by NOAA, the buffer zone may also include an area necessary for facilities required for research and interpretation. Additionally, buffer zones should be established sufficient to accommodate a shift of the core area as a result of biological, ecological or geomorphological change which reasonably could be expected to occur. National Estuarine Research Reserves may include existing Federal or state lands already in a protected status where mutual benefit can be enhanced. However, NOAA will not approve a site

## §921.12

## 15 CFR Ch. IX (1–1–14 Edition)

for potential National Estuarine Research Reserve status that is dependent primarily upon the inclusion of currently protected Federal lands in order to meet the requirements for Reserve status (such as key land and water areas). Such lands generally will be included within a Reserve to serve as a buffer or for other ancillary purposes; and may be included, subject to NOAA approval, as a limited portion of the core area;

(4) The site's suitability for long-term estuarine research, including ecological factors and proximity to existing research facilities and educational institutions;

(5) The site's compatibility with existing and potential land and water uses in contiguous areas as well as approved coastal and estuarine management plans; and

(6) The site's importance to education and interpretive efforts, consistent with the need for continued protection of the natural system.

(d) Early in the site selection process the state must seek the views of affected landowners, local governments, other state and Federal agencies and other parties who are interested in the area(s) being considered for selection as a potential National Estuarine Research Reserve. After the local government(s) and affected landowner(s) have been contacted, at least one public meeting shall be held in the vicinity of the proposed site. Notice of such a meeting, including the time, place, and relevant subject matter, shall be announced by the state through the area's principal newspaper at least 15 days prior to the date of the meeting and by NOAA in the FEDERAL REGISTER.

(e) A state request for NOAA approval of a proposed site (or sites in the case of a multi-site Reserve) must contain a description of the proposed site(s) in relationship to each of the site selection principals (§921.11(c)) and the following information:

(1) An analysis of the proposed site(s) based on the biogeographical scheme/typology discussed in §921.3 and set forth in appendices I and II;

(2) A description of the proposed site(s) and its (their) major resources, including location, proposed bound-

aries, and adjacent land uses. Maps are required;

(3) A description of the public participation process used by the state to solicit the views of interested parties, a summary of comments, and, if interstate issues are involved, documentation that the Governor(s) of the other affected state(s) has been contacted. Copies of all correspondence, including contact letters to all affected landowners must be appended;

(4) A list of all sites considered and a brief statement of the reasons why a site was not preferred; and

(5) A nomination of the proposed site(s) for designation as a National Estuarine Research Reserve by the Governor of the coastal state in which the state is located.

(f) A state proposing to reactivate an inactive site, previously approved by NOAA for development as an Estuarine Sanctuary or Reserve, may apply for those funds remaining, if any, provided for site selection and feasibility (§921.11a)) to determine the feasibility of reactivation. This feasibility study must comply with the requirements set forth in §921.11 (c) through (e).

### §921.12 Post site selection.

(a) At the time of the coastal state's request for NOAA approval of a proposed site, the state may submit a request for funds to develop the draft management plan and for preparation of the EIS. At this time, the state may also submit a request for the remainder of the predesignation funds to perform a limited basic characterization of the physical, chemical and biological characteristics of the site approved by NOAA necessary for providing EIS information to NOAA. The state's request for these post site selection funds must be accompanied by the information specified in subpart I and, for draft management plan development and EIS information collection, the following programmatic information:

(1) A draft management plan outline (see §921.13(a) below); and

(2) An outline of a draft memorandum of understanding (MOU) between the state and NOAA detailing the Federal-state role in Reserve management during the initial period of Federal funding and expressing the

state's long-term commitment to operate and manage the Reserve.

(b) The state is eligible to use the funds referenced in §921.12(a) after the proposed site is approved by NOAA under the terms of §921.11.

**§ 921.13 Management plan and environmental impact statement development.**

(a) After NOAA approves the state's proposed site and application for funds submitted pursuant to §921.12, the state may begin draft management plan development and the collection of information necessary for the preparation by NOAA of an EIS. The state shall develop a draft management plan, including an MOU. The plan shall set out in detail:

(1) Reserve goals and objectives, management issues, and strategies or actions for meeting the goals and objectives;

(2) An administrative plan including staff roles in administration, research, education/interpretation, and surveillance and enforcement;

(3) A research plan, including a monitoring design;

(4) An education/interpretive plan;

(5) A plan for public access to the Reserve;

(6) A construction plan, including a proposed construction schedule, general descriptions of proposed developments and general cost estimates. Information should be provided for proposed minor construction projects in sufficient detail to allow these projects to begin in the initial phase of acquisition and development. A categorical exclusion, environmental assessment, or EIS may be required prior to construction;

(7)(i) An acquisition plan identifying the ecologically key land and water areas of the Reserve, ranking these areas according to their relative importance, and including a strategy for establishing adequate long-term state control over these areas sufficient to provide protection for Reserve resources to ensure a stable environment for research. This plan must include an identification of ownership within the proposed Reserve boundaries, including land already in the public domain; the method(s) of acquisition which the

state proposes to use—acquisition (including less-than-fee simple options) to establish adequate long-term state control; an estimate of the fair market value of any property interest—which is proposed for acquisition; a schedule estimating the time required to complete the process of establishing adequate state control of the proposed research reserve; and a discussion of any anticipated problems. In selecting a preferred method(s) for establishing adequate state control over areas within the proposed boundaries of the Reserve, the state shall perform the following steps for each parcel determined to be part of the key land and water areas (control over which is necessary to protect the integrity of the Reserve for research purposes), and for those parcels required for research and interpretive support facilities or buffer purposes:

(A) Determine, with appropriate justification, the minimum level of control(s) required [e.g., management agreement, regulation, less-than-fee simple property interest (e.g., conservation easement), fee simple property acquisition, or a combination of these approaches]. This does not preclude the future necessity of increasing the level of state control;

(B) Identify the level of existing state control(s);

(C) Identify the level of additional state control(s), if any, necessary to meet the minimum requirements identified in paragraph (a)(7)(i)(A) of this section;

(D) Examine all reasonable alternatives for attaining the level of control identified in paragraph (a)(7)(i)(C) of this section, and perform a cost analysis of each; and

(E) Rank, in order of cost, the methods (including acquisition) identified in paragraph (a)(7)(i)(D) of this section.

(ii) An assessment of the relative cost-effectiveness of control alternatives shall include a reasonable estimate of both short-term costs (e.g., acquisition of property interests, regulatory program development including associated enforcement costs, negotiation, adjudication, etc.) and long-term costs (e.g., monitoring, enforcement,

adjudication, management and coordination). In selecting a preferred method(s) for establishing adequate state control over each parcel examined under the process described above, the state shall give priority consideration to the least costly method(s) of attaining the minimum level of long-term control required. Generally, with the possible exception of buffer areas required for support facilities, the level of control(s) required for buffer areas will be considerably less than that required for key land and water areas. This acquisition plan, after receiving the approval of NOAA, shall serve as a guide for negotiations with landowners. A final boundary for the reserve shall be delineated as a part of the final management plan;

(8) A resource protection plan detailing applicable authorities, including allowable uses, uses requiring a permit and permit requirements, any restrictions on use of the research reserve, and a strategy for research reserve surveillance and enforcement of such use restrictions, including appropriate government enforcement agencies;

(9) If applicable, a restoration plan describing those portions of the site that may require habitat modification to restore natural conditions;

(10) If applicable, a resource manipulation plan, describing those portions of the Reserve buffer in which long-term pre-existing (prior to designation) manipulation for reasons not related to research or restoration is occurring. The plan shall explain in detail the nature of such activities, shall justify why such manipulation should be permitted to continue within the reserve buffer; and shall describe possible effects of this manipulation on key land and water areas and their resources;

(11) A proposed memorandum of understanding (MOU) between the state and NOAA regarding the Federal-state relationship during the establishment and development of the National Estuarine Research Reserve, and expressing a long-term commitment by the state to maintain and manage the Reserve in accordance with section 315 of the Act, 16 U.S.C. 1461, and applicable regulations. In conjunction with the MOU, and where possible under state law, the state will consider taking appropriate

administrative or legislative action to ensure the long-term protection and operation of the National Estuarine Research Reserve. If other MOUs are necessary (such as with a Federal agency, another state agency or private organization), drafts of such MOUs must be included in the plan. All necessary MOU's shall be signed prior to Reserve designation; and

(12) If the state has a federally approved coastal management program, a certification that the National Estuarine Research Reserve is consistent to the maximum extent practicable with that program. See §§921.4(b) and 921.30(b).

(b) Regarding the preparation of an EIS under the National Environmental Policy Act on a National Estuarine Research Reserve proposal, the state and NOAA shall collect all necessary information concerning the socioeconomic and environmental impacts associated with implementing the draft management plan and feasible alternatives to the plan. Based on this information, the state will draft and provide NOAA with a preliminary EIS.

(c) Early in the development of the draft management plan and the draft EIS, the state and NOAA shall hold a scoping meeting (pursuant to NEPA) in the area or areas most affected to solicit public and government comments on the significant issues related to the proposed action. NOAA will publish a notice of the meeting in the FEDERAL REGISTER at least 15 days prior to the meeting. The state shall be responsible for publishing a similar notice in the local media.

(d) NOAA will publish a FEDERAL REGISTER notice of intent to prepare a draft EIS. After the draft EIS is prepared and filed with the Environmental Protection Agency (EPA), a Notice of Availability of the draft EIS will appear in the FEDERAL REGISTER. Not less than 30 days after publication of the notice, NOAA will hold at least one public hearing in the area or areas most affected by the proposed national estuarine research reserve. The hearing will be held no sooner than 15 days after appropriate notice of the meeting has been given in the principal news media by the state and in the FEDERAL REGISTER by NOAA. After a 45-day

comment period, a final EIS will be prepared by the state and NOAA.

### Subpart C—Acquisition, Development and Preparation of the Final Management Plan

#### § 921.20 General.

The acquisition and development period is separated into two major phases. After NOAA approval of the site, draft management plan and draft MOU, and completion of the final EIS, a coastal state is eligible for an initial acquisition and development award(s). In this initial phase, the state should work to meet the criteria required for formal research reserve designation; e.g., establishing adequate state control over the key land and water areas as specified in the draft management plan and preparing the final management plan. These requirements are specified in § 921.30. Minor construction in accordance with the draft management plan may also be conducted during this initial phase. The initial acquisition and development phase is expected to last no longer than three years. If necessary, a longer time period may be negotiated between the state and NOAA. After Reserve designation, a state is eligible for a supplemental acquisition and development award(s) in accordance with § 921.31. In this post-designation acquisition and development phase, funds may be used in accordance with the final management plan to construct research and educational facilities, complete any remaining land acquisition, for program development, and for restorative activities identified in the final management plan. In any case, the amount of Federal financial assistance provided to a coastal state with respect to the acquisition of lands and waters, or interests therein, for any one National Estuarine Research Reserve may not exceed an amount equal to 50 percent of the costs of the lands, waters, and interests therein or \$5,000,000, whichever amount is less, except when the financial assistance is provided from amounts recovered as a result of damage to natural resources located in the coastal zone, in which case the assistance may be used to pay 100 percent of all actual costs of activities carried out

with this assistance, as long as such funds are available.

[58 FR 38215, July 15, 1993, as amended at 62 FR 12540, Mar. 17, 1997; 63 FR 26717, May 14, 1998]

#### § 921.21 Initial acquisition and development awards.

(a) Assistance is provided to aid the recipient prior to designation in:

(1) Acquiring a fee simple or less-than-fee simple real property interest in land and water areas to be included in the Reserve boundaries (see § 921.13(a)(7); § 921.30(d));

(2) Minor construction, as provided in paragraphs (b) and (c) of this section;

(3) Preparing the final management plan; and

(4) Initial management costs, e.g., for implementing the NOAA approved draft management plan, hiring a Reserve manager and other staff as necessary and for other management-related activities. Application procedures are specified in subpart I.

(b) The expenditure of Federal and state funds on major construction activities is not allowed during the initial acquisition and development phase. The preparation of architectural and engineering plans, including specifications, for any proposed construction, or for proposed restorative activities, is permitted. In addition, minor construction activities, consistent with paragraph (c) of this section also are allowed. The NOAA-approved draft management plan must, however, include a construction plan and a public access plan before any award funds can be spent on construction activities.

(c) Only minor construction activities that aid in implementing portions of the management plan (such as boat ramps and nature trails) are permitted during the initial acquisition and development phase. No more than five (5) percent of the initial acquisition and development award may be expended on such activities. NOAA must make a specific determination, based on the final EIS, that the construction activity will not be detrimental to the environment.



## §921.21

## 15 CFR Ch. IX (1–1–14 Edition)

(d) Except as specifically provided in paragraphs (a) through (c) of this section, construction projects, to be funded in whole or in part under an acquisition and development award(s), may not be initiated until the Reserve receives formal designation (see §921.30). This requirement has been adopted to ensure that substantial progress in establishing adequate state control over key land and water areas has been made and that a final management plan is completed before major sums are spent on construction. Once substantial progress in establishing adequate state control/acquisition has been made, as defined by the state in the management plan, other activities guided by the final management plan may begin with NOAA's approval.

(e) For any real property acquired in whole or part with Federal funds for the Reserve, the state shall execute suitable title documents to include substantially the following provisions, or otherwise append the following provisions in a manner acceptable under applicable state law to the official land record(s):

(1) Title to the property conveyed by this deed shall vest in the [recipient of the award granted pursuant to section 315 of the Act, 16 U.S.C. 1461 or other NOAA approved state agency] subject to the condition that the designation of the [name of National Estuarine Reserve] is not withdrawn and the property remains part of the federally designated [name of National Estuarine Research Reserve]; and

(2) In the event that the property is no longer included as part of the Reserve, or if the designation of the Reserve of which it is part is withdrawn, then NOAA or its successor agency, after full and reasonable consultation with the State, may exercise the following rights regarding the disposition of the property:

(i) The recipient may retain title after paying the Federal Government an amount computed by applying the Federal percentage of participation in the cost of the original project to the current fair market value of the property;

(ii) If the recipient does not elect to retain title, the Federal Government may either direct the recipient to sell

the property and pay the Federal Government an amount computed by applying the Federal percentage of participation in the cost of the original project to the proceeds from the sale (after deducting actual and reasonable selling and repair or renovation expenses, if any, from the sale proceeds), or direct the recipient to transfer title to the Federal Government. If directed to transfer title to the Federal Government, the recipient shall be entitled to compensation computed by applying the recipient's percentage of participation in the cost of the original project to the current fair market value of the property; and

(iii) Fair market value of the property must be determined by an independent appraiser and certified by a responsible official of the state, as provided by Department of Commerce regulations at 15 CFR part 24, and Uniform Relocation Assistance and Real Property Acquisition for Federal and Federally assisted programs at 15 CFR part 11.

(f) Upon instruction by NOAA, provisions analogous to those of §921.21(e) shall be included in the documentation underlying less-than-fee-simple interests acquired in whole or part with Federal funds.

(g) Federal funds or non-Federal matching share funds shall not be spent to acquire a real property interest in which the state will own the land concurrently with another entity unless the property interest has been identified as a part of an acquisition strategy pursuant to §921.13(7) which has been approved by NOAA prior to the effective date of these regulations.

(h) Prior to submitting the final management plan to NOAA for review and approval, the state shall hold a public meeting to receive comment on the plan in the area affected by the estuarine research reserve. NOAA will publish a notice of the meeting in the FEDERAL REGISTER at least 15 days prior to the public meeting. The state shall be responsible for having a similar notice published in the local newspaper(s).

### Subpart D—Reserve Designation and Subsequent Operation

#### § 921.30 Designation of National Estuarine Research Reserves.

(a) The Under Secretary may designate an area proposed for designation by the Governor of the state in which it is located, as a National Estuarine Research Reserve if the Under Secretary finds:

(1) The area is a representative estuarine ecosystem that is suitable for long-term research and contributes to the biogeographical and typological balance of the System;

(2) Key land and water areas of the proposed Reserve, as identified in the management plan, are under adequate state control sufficient to provide long-term protection for reserve resources to ensure a stable environment for research;

(3) Designation of the area as a Reserve will serve to enhance public awareness and understanding of estuarine areas, and provide suitable opportunities for public education and interpretation;

(4) A final management plan has been approved by NOAA;

(5) An MOU has been signed between the state and NOAA ensuring a long-term commitment by the state to the effective operation and implementation of the area as a National Estuarine Research Reserve;

(6) All MOU's necessary for reserve management (*i.e.*, with relevant Federal, state, and local agencies and/or private organizations) have been signed; and

(7) The coastal state in which the area is located has complied with the requirements of subpart B.

(b) NOAA will determine whether the designation of a National Estuarine Research Reserve in a state with a federally approved coastal zone management program directly affects the coastal zone. If the designation is found to directly affect the coastal zone, NOAA will make a consistency determination pursuant to § 307(c)(1) of the Act, 16 U.S.C. 1456, and 15 CFR part 930, subpart C. See § 921.4(b). The results of this consistency determination will be published in the FEDERAL REG-

ISTER when the notice of designation is published. See § 921.30(c).

(c) NOAA will publish the notice of designation of a National Estuarine Research Reserve in the FEDERAL REGISTER. The state shall be responsible for having a similar notice published in the local media.

(d) The term *state control* in § 921.30(a)(3) does not necessarily require that key land and water areas be owned by the state in fee simple. Acquisition of less-than-fee simple interests *e.g.*, conservation easements) and utilization of existing state regulatory measures are encouraged where the state can demonstrate that these interests and measures assure adequate long-term state control consistent with the purposes of the research reserve (see also §§ 921.13(a)(7); 921.21(g)). Should the state later elect to purchase an interest in such lands using NOAA funds, adequate justification as to the need for such acquisition must be provided to NOAA.

#### § 921.31 Supplemental acquisition and development awards.

After National Estuarine Research Reserve designation, and as specified in the approved management plan, a coastal state may request a supplemental acquisition and/or development award(s) for acquiring additional property interests identified in the management plan as necessary to strengthen protection of key land and water areas and to enhance long-term protection of the area for research and education, for facility and exhibit construction, for restorative activities identified in the approved management plan, for administrative purposes related to acquisition and/or facility construction and to develop and/or upgrade research, monitoring and education/interpretive programs. Federal financial assistance provided to a National Estuarine Research Reserve for supplemental development costs directly associated with facility construction (*i.e.*, major construction activities) may not exceed 70 percent of the total project cost, except when the financial assistance is provided from amounts recovered as a result of damage to natural resources located in the coastal zone, in which case the assistance may be used to pay 100

## § 921.32

percent of the costs. NOAA must make a specific determination that the construction activity will not be detrimental to the environment. Acquisition awards for the acquisition of lands or waters, or interests therein, for any one reserve may not exceed an amount equal to 50 percent of the costs of the lands, waters, and interests therein of \$5,000,000, whichever amount is less, except when the financial assistance is provided from amounts recovered as result of damage to natural resources located in the coastal zone, in which case the assistance may be used to pay 100 percent of all actual costs of activities carried out with this assistance, as long as such funds are available. In the case of a biogeographic region (see appendix I) shared by two or more states, each state is eligible independently for Federal financial assistance to establish a separate National Estuarine Research Reserve within their respective portion of the shared biogeographic region. Application procedures are specified in subpart I. Land acquisition must follow the procedures specified in §§ 921.13(a)(7), 921.21(e) and (f) and 921.81.

[58 FR 38215, July 15, 1993, as amended at 62 FR 12540, Mar. 17, 1997; 63 FR 26717, May 14, 1998]

### **§ 921.32 Operation and management: Implementation of the management plan.**

(a) After the Reserve is formally designated, a coastal state is eligible to receive Federal funds to assist the state in the operation and management of the Reserve including the management of research, monitoring, education, and interpretive programs. The purpose of this Federally funded operation and management phase is to implement the approved final management plan and to take the necessary steps to ensure the continued effective operation of the Reserve.

(b) State operation and management of the Reserves shall be consistent with the mission, and shall further the goals of the National Estuarine Research Reserve program (see § 921.1).

(c) Federal funds are available for the operation and management of the Reserve. Federal funds provided pursuant to this section may not exceed 70 percent of the total cost of operating and

## 15 CFR Ch. IX (1–1–14 Edition)

managing the Reserve for any one year, except when the financial assistance is provided from amounts recovered as a result of damage to natural resources located in the coastal zone, in which case the assistance may be used to pay 100 percent of the costs. In the case of a biogeographic region (see Appendix I) shared by two or more states, each state is eligible for Federal financial assistance to establish a separate Reserve within their respective portion of the shared biogeographic region (see § 921.10).

(d) Operation and management funds are subject to the following limitations:

(1) Eligible coastal state agencies may apply for up to the maximum share available per Reserve for that fiscal year. Share amounts will be announced annually by letter from the Sanctuary and Reserves Division to all participating states. This letter will be provided as soon as practicable following approval of the Federal budget for that fiscal year.

(2) No more than ten percent of the total amount (state and Federal shares) of each operation and management award may be used for construction-type activities.

[58 FR 38215, July 15, 1993, as amended at 62 FR 12541, Mar. 17, 1997]

### **§ 921.33 Boundary changes, amendments to the management plan, and addition of multiple-site components.**

(a) Changes in the boundary of a Reserve and major changes to the final management plan, including state laws or regulations promulgated specifically for the Reserve, may be made only after written approval by NOAA. NOAA may require public notice, including notice in the FEDERAL REGISTER and an opportunity for public comment before approving a boundary or management plan change. Changes in the boundary of a Reserve involving the acquisition of properties not listed in the management plan or final EIS require public notice and the opportunity for comment; in certain cases, a categorical exclusion, an environmental assessment and possibly an environmental impact statement may be required.

NOAA will place a notice in the FEDERAL REGISTER of any proposed changes in Reserve boundaries or proposed major changes to the final management plan. The state shall be responsible for publishing an equivalent notice in the local media. See also requirements of §§921.4(b) and 921.13(a)(11).

(b) As discussed in §921.10(b), a state may choose to develop a multiple-site National Estuarine Research Reserve after the initial acquisition and development award for a single site has been made. NOAA will publish notice of the proposed new site including an invitation for comments from the public in the FEDERAL REGISTER. The state shall be responsible for publishing an equivalent notice in the local newspaper(s). An EIS, if required, shall be prepared in accordance with section §921.13 and shall include an administrative framework for the multiple-site Reserve and a description of the complementary research and educational programs within the Reserve. If NOAA determines, based on the scope of the project and the issues associated with the additional site(s), that an environmental assessment is sufficient to establish a multiple-site Reserve, then the state shall develop a revised management plan which, concerning the additional component, incorporates each of the elements described in §921.13(a). The revised management plan shall address goals and objectives for all components of the multi-site Reserve and the additional component's relationship to the original site(s).

(c) The state shall revise the management plan for a Reserve at least every five years, or more often if necessary. Management plan revisions are subject to (a) above.

(d) NOAA will approve boundary changes, amendments to management plans, or the addition of multiple-site components, by notice in the FEDERAL REGISTER. If necessary NOAA will revise the designation document (findings) for the site.

### **Subpart E—Ongoing Oversight, Performance Evaluation and Withdrawal of Designation**

#### **§ 921.40 Ongoing oversight and evaluations of designated National Estuarine Research Reserves.**

(a) The Sanctuaries and Reserve Division shall conduct, in accordance with section 312 of the Act and procedures set forth in 15 CFR part 928, ongoing oversight and evaluations of Reserves. Interim sanctions may be imposed in accordance with regulations promulgated under 15 CFR part 928.

(b) The Assistant Administrator may consider the following indicators of non-adherence in determining whether to invoke interim sanctions:

(1) Inadequate implementation of required staff roles in administration, research, education/interpretation, and surveillance and enforcement. Indicators of inadequate implementation could include: No Reserve Manager, or no staff or insufficient staff to carry out the required functions.

(2) Inadequate implementation of the required research plan, including the monitoring design. Indicators of inadequate implementation could include: Not carrying out research or monitoring that is required by the plan, or carrying out research or monitoring that is inconsistent with the plan.

(3) Inadequate implementation of the required education/interpretation plan. Indicators of inadequate implementation could include: Not carrying out education or interpretation that is required by the plan, or carrying out education/interpretation that is inconsistent with the plan.

(4) Inadequate implementation of public access to the Reserve. Indicators of inadequate implementation of public access could include: Not providing necessary access, giving full consideration to the need to keep some areas off limits to the public in order to protect fragile resources.

(5) Inadequate implementation of facility development plan. Indicators of inadequate implementation could include: Not taking action to propose and budget for necessary facilities, or not undertaking necessary construction in a timely manner when funds are available.

**§921.41**

**15 CFR Ch. IX (1–1–14 Edition)**

(6) Inadequate implementation of acquisition plan. Indicators of inadequate implementation could include: Not pursuing an aggressive acquisition program with all available funds for that purpose, not requesting promptly additional funds when necessary, and evidence that adequate long-term state control has not been established over some core or buffer areas, thus jeopardizing the ability to protect the Reserve site and resources from offsite impacts.

(7) Inadequate implementation of Reserve protection plan. Indicators of inadequate implementation could include: Evidence of non-compliance with Reserve restrictions, insufficient surveillance and enforcement to assure that restrictions on use of the Reserve are adhered to, or evidence that Reserve resources are being damaged or destroyed as a result of the above.

(8) Failure to carry out the terms of the signed Memorandum of Understanding (MOU) between the state and NOAA, which establishes a long-term state commitment to maintain and manage the Reserve in accordance with section 315 of the Act. Indicators of failure could include: State action to allow incompatible uses of state-controlled lands or waters in the Reserve, failure of the state to bear its fair share of costs associated with long-term operation and management of the Reserve, or failure to initiate timely updates of the MOU when necessary.

**§921.41 Withdrawal of designation.**

The Assistant Administrator may withdraw designation of an estuarine area as a National Estuarine Research Reserve pursuant to and in accordance with the procedures of section 312 and 315 of the Act and regulations promulgated thereunder.

**Subpart F—Special Research Projects**

**§921.50 General.**

(a) To stimulate high quality research within designated National Estuarine Research Reserves, NOAA may provide financial support for research projects which are consistent with the Estuarine Research Guidelines referenced in §921.51. Research awards may be awarded under this subpart to

only those designated Reserves with approved final management plans. Although research may be conducted within the immediate watershed of the Reserve, the majority of research activities of any single research project funded under this subpart may be conducted within Reserve boundaries. Funds provided under this subpart are primarily used to support management-related research projects that will enhance scientific understanding of the Reserve ecosystem, provide information needed by Reserve management and coastal management decision-makers, and improve public awareness and understanding of estuarine ecosystems and estuarine management issues. Special research projects may be oriented to specific Reserves; however, research projects that would benefit more than one Reserve in the National Estuarine Reserve Research System are encouraged.

(b) Funds provided under this subpart are available on a competitive basis to any coastal state or qualified public or private person. A notice of available funds will be published in the FEDERAL REGISTER. Special research project funds are provided in addition to any other funds available to a coastal state under the Act. Federal funds provided under this subpart may not exceed 70 percent of the total cost of the project, consistent with §921.81(e)(4) (“allowable costs”), except when the financial assistance is provided from amounts recovered as a result of damage to natural resources located in the coastal zone, in which case the assistance may be used to pay 100 percent of the costs.

[58 FR 38215, July 15, 1993, as amended at 62 FR 12541, Mar. 17, 1997]

**§921.51 Estuarine research guidelines.**

(a) Research within the National Estuarine Research Reserve System shall be conducted in a manner consistent with Estuarine Research Guidelines developed by NOAA.

(b) A summary of the Estuarine Research Guidelines is published in the FEDERAL REGISTER as a part of the notice of available funds discussed in §921.50(c).

(c) The Estuarine Research Guidelines are reviewed annually by NOAA. This review will include an opportunity

for comment by the estuarine research community.

**§ 921.52 Promotion and coordination of estuarine research.**

(a) NOAA will promote and coordinate the use of the National Estuarine Research Reserve System for research purposes.

(b) NOAA will, in conducting or supporting estuarine research other than that authorized under section 315 of the Act, give priority consideration to research that make use of the National Estuarine Research Reserve System.

(c) NOAA will consult with other Federal and state agencies to promote use of one or more research reserves within the National Estuarine Research Reserve System when such agencies conduct estuarine research.

**Subpart G—Special Monitoring Projects**

**§ 921.60 General.**

(a) To provide a systematic basis for developing a high quality estuarine resource and ecosystem information base for National Estuarine Research Reserves and, as a result, for the System, NOAA may provide financial support for basic monitoring programs as part of operations and management under § 921.32. Monitoring funds are used to support three major phases of a monitoring program:

- (1) Studies necessary to collect data for a comprehensive site description/characterization;
- (2) Development of a site profile; and
- (3) Formulation and implementation of a monitoring program.

(b) Additional monitoring funds may be available on a competitive basis to the state agency responsible for Reserve management or a qualified public or private person or entity. However, if the applicant is other than the managing entity of a Reserve that applicant must submit as a part of the application a letter from the Reserve manager indicating formal support of the application by the managing entity of the Reserve. Funds provided under this subpart for special monitoring projects are provided in addition to any other funds available to a coastal state under the Act. Federal funds provided

under this subpart may not exceed 70 percent of the total cost of the project, consistent with § 921.81(e)(4) (“allowable costs”), except when the financial assistance is provided from amounts recovered as a result of damage to natural resources located in the coastal zone, in which case the assistance may be used to pay 100 percent of the costs.

(c) Monitoring projects funded under this subpart must focus on the resources within the boundaries of the Reserve and must be consistent with the applicable sections of the Estuarine Research Guidelines referenced in § 921.51. Portions of the project may occur within the immediate watershed of the Reserve beyond the site boundaries. However, the monitoring proposal must demonstrate why this is necessary for the success of the project.

[58 FR 38215, July 15, 1993, as amended at 62 FR 12541, Mar. 17, 1997]

**Subpart H—Special Interpretation and Education Projects**

**§ 921.70 General.**

(a) To stimulate the development of innovative or creative interpretive and educational projects and materials to enhance public awareness and understanding of estuarine areas, NOAA may fund special interpretive and educational projects in addition to those activities provided for in operations and management under § 921.32. Special interpretive and educational awards may be awarded under this subpart to only those designated Reserves with approved final management plans.

(b) Funds provided under this subpart may be available on a competitive basis to any state agency. However, if the applicant is other than the managing entity of a Reserve, that applicant must submit as a part of the application a letter from the Reserve manager indicating formal support of the application by the managing entity of the Reserve. These funds are provided in addition to any other funds available to a coastal state under the Act. Federal funds provided under this subpart may not exceed 70 percent of the total cost of the project, consistent with § 921.81(e)(4) (“allowable costs”),

## § 921.80

except when the financial assistance is provided from amounts recovered as a result of damage to natural resources located in the coastal zone, in which case the assistance may be used to pay 100 percent of the costs.

(c) Applicants for education/interpretive projects that NOAA determines benefit the entire National Estuarine Research Reserve System may receive Federal assistance of up to 100% of project costs.

[58 FR 38215, July 15, 1993, as amended at 62 FR 12541, Mar. 17, 1997]

### Subpart I—General Financial Assistance Provisions

#### § 921.80 Application information.

(a) Only a coastal state may apply for Federal financial assistance awards for preacquisition, acquisition and development, operation and management, and special education and interpretation projects under subpart H. Any coastal state or public or private person may apply for Federal financial assistance awards for special estuarine research or monitoring projects under subpart G. The announcement of opportunities to conduct research in the System appears on an annual basis in the FEDERAL REGISTER. If a state is participating in the national Coastal Zone Management Program, the applicant for an award under section 315 of the Act shall notify the state coastal management agency regarding the application.

(b) An original and two copies of the formal application must be submitted at least 120 working days prior to the proposed beginning of the project to the following address: Sanctuaries and Reserves Division Ocean and Coastal Resource Management, National Oceanic and Atmospheric Administration, 1825 Connecticut Avenue, NW., suite 714, Washington, DC 20235. Application for Federal Assistance Standard Form 424 (Non-construction Program) constitutes the formal application for site selection, post-site selection, operation and management, research, and education and interpretive awards. The Application for Federal Financial Assistance Standard Form 424 (Construction Program) constitutes the formal

## 15 CFR Ch. IX (1–1–14 Edition)

application for land acquisition and development awards. The application must be accompanied by the information required in subpart B (predesignation), subpart C and § 921.31 (acquisition and development), and § 921.32 (operation and management) as applicable. Applications for development awards for construction projects, or restorative activities involving construction, must include a preliminary engineering report, a detailed construction plan, a site plan, a budget and categorical exclusion check list or environmental assessment. All applications must contain back up data for budget estimates (Federal and non-Federal shares), and evidence that the application complies with the Executive Order 12372, “Intergovernmental Review of Federal Programs.” In addition, applications for acquisition and development awards must contain:

- (1) State Historic Preservation Office comments;
- (2) Written approval from NOAA of the draft management plan for initial acquisition and development award(s); and
- (3) A preliminary engineering report for construction activities.

#### § 921.81 Allowable costs.

(a) Allowable costs will be determined in accordance with applicable OMB Circulars and guidance for Federal financial assistance, the financial assistant agreement, these regulations, and other Department of Commerce and NOAA directives. The term “costs” applies to both the Federal and non-Federal shares.

(b) Costs claimed as charges to the award must be reasonable, beneficial and necessary for the proper and efficient administration of the financial assistance award and must be incurred during the award period.

(c) Costs must not be allocable to or included as a cost of any other Federally-financed program in either the current or a prior award period.

(d) General guidelines for the non-Federal share are contained in Department of Commerce Regulations at 15 CFR part 24 and OMB Circular A–110.

Copies of Circular A-110 can be obtained from the Sanctuaries and Reserves Division; 1825 Connecticut Avenue, NW., suite 714; Washington, DC 20235. The following may be used in satisfying the matching requirement:

(1) *Site selection and post site selection awards.* Cash and in-kind contributions (value of goods and services directly benefiting and specifically identifiable to this part of the project) are allowable. Land may not be used as match.

(2) *Acquisition and development awards.* Cash and in-kind contributions are allowable. In general, the fair market value of lands to be included within the Reserve boundaries and acquired pursuant to the Act, with other than Federal funds, may be used as match. However, the fair market value of real property allowable as match is limited to the fair market value of a real property interest equivalent to, or required to attain, the level of control over such land(s) identified by the state and approved by the Federal Government as that necessary for the protection and management of the National Estuarine Research Reserve. Appraisals must be performed according to Federal appraisal standards as detailed in Department of Commerce regulations at 15 CFR part 24 and the Uniform Relocation Assistance and Real Property Acquisition for Federal land Federally assisted programs in 15 CFR part 11. The fair market value of privately donated land, at the time of donation, as established by an independent appraiser and certified by a responsible official of the state, pursuant to 15 CFR part 11, may also be used as match. Land, including submerged lands already in the state's possession, may be used as match to establish a National Estuarine Research Reserve. The value of match for these state lands will be calculated by determining the value of the benefits foregone by the state, in the use of the land, as a result of new restrictions that may be imposed by Reserve designation. The appraisal of the benefits foregone must be made by an independent appraiser in accordance with Federal appraisal standards pursuant to 15 CFR part 24 and 15 CFR part 11. A state may initially use as match land valued at greater than the Federal share of the acquisition and develop-

ment award. The value in excess of the amount required as match for the initial award may be used to match subsequent supplemental acquisition and development awards for the National Estuarine Research Reserve (see also §921.20). Costs related to land acquisition, such as appraisals, legal fees and surveys, may also be used as match.

(3) *Operation and management awards.* Generally, cash and in-kind contributions (directly benefiting and specifically identifiable to operations and management), except land, are allowable.

(4) *Research, monitoring, education and interpretive awards.* Cash and in-kind contributions (directly benefiting and specifically identifiable to the scope of work), except land, are allowable.

#### §921.82 Amendments to financial assistance awards.

Actions requiring an amendment to the financial assistance award, such as a request for additional Federal funds, revisions of the approved project budget or original scope of work, or extension of the performance period must be submitted to NOAA on Standard Form 424 and approved in writing.

#### APPENDIX I TO PART 921— BIOGEOGRAPHIC CLASSIFICATION SCHEME

##### *Acadian*

1. Northern of Maine (Eastport to the Sheepscot River.)
2. Southern Gulf of Maine (Sheepscot River to Cape Cod.)

##### *Virginian*

3. Southern New England (Cape Cod to Sandy Hook.)
4. Middle Atlantic (Sandy Hook to Cape Hatteras.)
5. Chesapeake Bay.

##### *Carolinian*

6. North Carolinas (Cape Hatteras to Santee River.)
7. South Atlantic (Santee River to St. John's River.)
8. East Florida (St. John's River to Cape Canaveral.)

##### *West Indian*

9. Caribbean (Cape Canaveral to Ft. Jefferson and south.)
10. West Florida (Ft. Jefferson to Cedar Key.)



**Pt. 921, App. I**

*Louisianian*

11. Panhandle Coast (Cedar Key to Mobile Bay.)
12. Mississippi Delta (Mobile Bay to Galveston.)
13. Western Gulf (Galveston to Mexican border.)

*Californian*

14. Southern California (Mexican border to Point Conception.)
15. Central California (Point Conception to Cape Mendocino.)
16. San Francisco Bay.

*Columbian*

17. Middle Pacific (Cape Mendocino to the Columbia River.)
18. Washington Coast (Columbia River to Vancouver Island.)
19. Puget Sound.

*Great Lakes*

20. Lake Superior (including St. Mary's River.)

**15 CFR Ch. IX (1-1-14 Edition)**

21. Lakes Michigan and Huron (including Straits of Mackinac, St. Clair River, and Lake St. Clair.)

22. Lake Erie (including Detroit River and Niagara Falls.)

23. Lake Ontario (including St. Lawrence River.)

*Fjord*

24. Southern Alaska (Prince of Wales Island to Cook Inlet.)

25. Aleutian Island (Cook Inlet Bristol Bay.)

*Sub-Arctic*

26. Northern Alaska (Bristol Bay to Damarcation Point.)

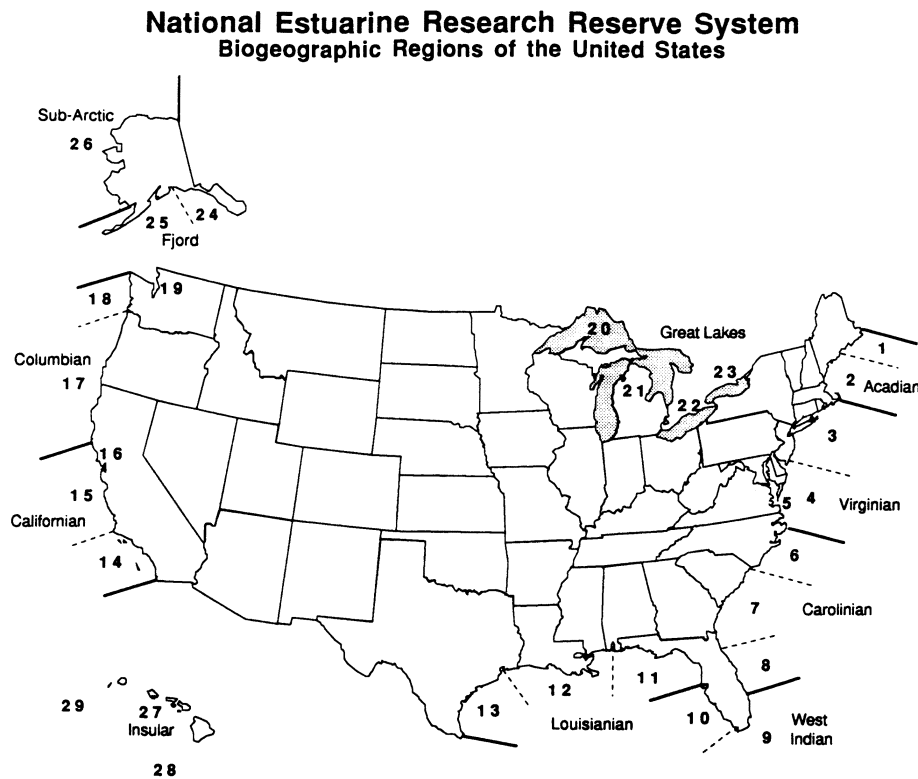
*Insular*

27. Hawaiian Islands.

28. Western Pacific Island.

29. Eastern Pacific Island.

FIGURE 1



APPENDIX II TO PART 921—TYPOLOGY OF NATIONAL ESTUARINE RESEARCH RESERVES

This typology system reflects significant differences in estuarine characteristics that are not necessarily related to regional location. The purpose of this type of classification is to maximize ecosystem variety in the selection of national estuarine reserves. Priority will be given to important ecosystem types as yet unrepresented in the reserve system. It should be noted that any one site may represent several ecosystem types or physical characteristics.

*Class I—Ecosystem Types*

**Group I—Shorelands**

*A. Maritime Forest-Woodland.* That have developed under the influence of salt spray. It can be found on coastal uplands or recent features such as barrier islands and beaches,

and may be divided into the following biomes:

1. Northern coniferous forest biome: This is an area of predominantly evergreens such as the sitka spruce (*Picea*), grand fir (*Abies*), and white cedar (*Thuja*), with poor development of the shrub and herb layer, but high annual productivity and pronounced seasonal periodicity.

2. Moist temperate (Mesothermal) coniferous forest biome: Found along the west coast of North America from California to Alaska, this area is dominated by conifers, has relatively small seasonal range, high humidity with rainfall ranging from 30 to 150 inches, and a well-developed understory of vegetation with an abundance of mosses and other moisture-tolerant plants.

3. Temperate deciduous forest biome: This biome is characterized by abundant, evenly distributed rainfall, moderate temperatures which exhibit a distinct seasonal pattern,

well-developed soil biota and herb and shrub layers, and numerous plants which produce pulpy fruits and nuts. A distinct subdivision of this biome is the pine edible forest of the southeastern coastal plain, in which only a small portion of the area is occupied by climax vegetation, although it has large areas covered by edaphic climax pines.

4. Broad-leaved evergreen subtropical forest biome: The main characteristic of this biome is high moisture with less pronounced differences between winter and summer. Examples are the hammocks of Florida and the live oak forests of the Gulf and South Atlantic coasts. Floral dominants include pines, magnolias, bays, hollies, wild tamarine, strangler fig, gumbo limbo, and palms.

*B. Coast shrublands.* This is a transitional area between the coastal grasslands and woodlands and is characterized by woody species with multiple stems and a few centimeters to several meters above the ground developing under the influence of salt spray and occasional sand burial. This includes thickets, scrub, scrub savanna, heathlands, and coastal chaparral. There is a great variety of shrubland vegetation exhibiting regional specificity:

1. Northern areas: Characterized by *Hudsonia*, various erinaceous species, and thickets of *Myrica*, *Prunus*, and *Rosa*.

2. Southeast areas: Floral dominants include *Myrica*, *Baccharis*, and *Ilex*.

3. Western areas: *Adenostoma*, *arcotophylos*, and *eucalyptus* are the dominant floral species.

*C. Coastal grasslands.* This area, which possesses sand dunes and coastal flats, has low rainfall (10 to 30 inches per year) and large amounts of humus in the soil. Ecological succession is slow, resulting in the presence of a number of seral stages of community development. Dominant vegetation includes mid-grasses (5 to 8 feet tall), such as *Spartina*, and trees such as willow (*Salix* sp.), cherry (*Prunus* sp.), and cottonwood (*Pupulus deltoides*.) This area is divided into four regions with the following typical strand vegetation:

1. Arctic/Boreal: *Elymus*;

2. Northeast/West: *Ammophila*;

3. Southeast Gulf: *Uniola*; and

4. Mid-Atlantic/Gulf: *Spartina patens*.

*D. Coastal tundra.* This ecosystem, which is found along the Arctic and Boreal coasts of North America, is characterized by low temperatures, a short growing season, and some permafrost, producing a low, treeless mat community made up of mosses, lichens, heath, shrubs, grasses, sedges, rushes, and herbaceous and dwarf woody plants. Common species include arctic/alpine plants such as *Empetrum nigrum* and *Betula nana*, the lichens *Cetraria* and *Cladonia*, and herbaceous plants such as *Potentilla tridentata* and *Rubus chamaemorus*. Common species

on the coastal beach ridges of the high arctic desert include *Bryas intergrifolia* and *Saxifrage oppositifolia*. This area can be divided into two main subdivisions:

1. Low tundra: Characterized by a thick, spongy mat of living and undecayed vegetation, often with water and dotted with ponds when not frozen; and

2. High Tundra: A bare area except for a scanty growth of lichens and grasses, with underlying ice wedges forming raised polygonal areas.

*E. Coastal cliffs.* This ecosystem is an important nesting site for many sea and shore birds. It consists of communities of herbaceous, graminoid, or low woody plants (shrubs, heath, etc.) on the top or along rocky faces exposed to salt spray. There is a diversity of plant species including mosses, lichens, liverworts, and "higher" plant representatives.

#### GROUP II—TRANSITION AREAS

*A. Coastal marshes.* These are wetland areas dominated by grasses (*Poacea*), sedges (*Cyperaceae*), rushes (*Juncaceae*), cattails (*Typhaceae*), and other graminoid species and is subject to periodic flooding by either salt or freshwater. This ecosystem may be subdivided into: (a) Tidal, which is periodically flooded by either salt or brackish water; (b) nontidal (freshwater); or (c) tidal freshwater. These are essential habitats for many important estuarine species of fish and invertebrates as well as shorebirds and waterfowl and serve important roles in shore stabilization, flood control, water purification, and nutrient transport and storage.

*B. Coastal swamps.* These are wet lowland areas that support mosses and shrubs together with large trees such as cypress or gum.

*C. Coastal mangroves.* This ecosystem experiences regular flooding on either a daily, monthly, or seasonal basis, has low wave action, and is dominated by a variety of salt-tolerant trees, such as the red mangrove (*Rhizophora mangle*), black mangrove (*Avicennia Nitida*), and the white mangrove (*Laguncularia racemosa*.) It is also an important habitat for large populations of fish, invertebrates, and birds. This type of ecosystem can be found from central Florida to extreme south Texas to the islands of the Western Pacific.

*D. Intertidal beaches.* This ecosystem has a distinct biota of microscopic animals, bacteria, and unicellular algae along with macroscopic crustaceans, mollusks, and worms with a detritus-based nutrient cycle. This area also includes the driftline communities found at high tide levels on the beach. The dominant organisms in this ecosystem include crustaceans such as the mole crab (*Emerita*), amphipods (*Gammaridae*), ghost crabs (*Ocypode*), and bivalve mollusks such

as the coquina (Donax) and surf clams (Spisula and Mactra.)

*E. Intertidal mud and sand flats.* These areas are composed of unconsolidated, high organic content sediments that function as a short-term storage area for nutrients and organic carbons. Macrophytes are nearly absent in this ecosystem, although it may be heavily colonized by benthic diatoms, dinoflagellates, filamentous blue-green and green algae, and chaemosynthetic purple sulfur bacteria. This system may support a considerable population of gastropods, bivalves, and polychaetes, and may serve as a feeding area for a variety of fish and wading birds. In sand, the dominant fauna include the wedge shell Donax, the scallop Pecten, tellin shells Tellina, the heart urchin Echinocardium, the lug worm Arenicola, sand dollar Dendraster, and the sea pansy Renilla. In mud, faunal dominants adapted to low oxygen levels include the terebellid Amphitrite, the boring clam Playdon, the deep sea scallop Placopecten, the Quahog Mercenaria, the echiurid worm Urechis, the mud snail Nassarius, and the sea cucumber Thyone.

*F. Intertidal algal beds.* These are hard substrates along the marine edge that are dominated by macroscopic algae, usually thalloid, but also filamentous or unicellular in growth form. This also includes the rocky coast tidepools that fall within the intertidal zone. Dominant fauna of these areas are barnacles, mussels, periwinkles, anemones, and chitons. Three regions are apparent:

1. Northern latitude rocky shores: It is in this region that the community structure is best developed. The dominant algal species include Chondrus at the low tide level, Fucus and Ascophyllum at the mid-tidal level, and Laminaria and other kelp-like algae just beyond the intertidal, although they can be exposed at extremely low tides or found in very deep tidepools.

2. Southern latitudes: The communities in this region are reduced in comparison to those of the northern latitudes and possess algae consisting mostly of single-celled or filamentous green, blue-green, and red algae, and small thalloid brown algae.

3. Tropical and subtropical latitudes: The intertidal in this region is very reduced and contains numerous calcareous algae such as Porolithon and Lithothamnion, as well and green algae with calcareous particles such as Halimeda, and numerous other green, red, and brown algae.

#### GROUP III—SUBMERGED BOTTOMS

*A. Subtidal hardbottoms.* This system is characterized by a consolidated layer of solid rock or large pieces of rock (neither of biotic origin) and is found in association with geomorphological features such as submarine canyons and fjords and is usually covered with assemblages of sponges, sea fans, bivalves, hard corals, tunicates, and

other attached organisms. A significant feature of estuaries in many parts of the world is the oyster reef, a type of subtidal hardbottom. Composed of assemblages of organisms (usually bivalves), it is usually found near an estuary's mouth in a zone of moderate wave action, salt content, and turbidity. If light levels are sufficient, a covering of microscopic and attached macroscopic algae, such as kelp, may also be found.

*B. Subtidal softbottoms.* Major characteristics of this ecosystem are an unconsolidated layer of fine particles of silt, sand, clay, and gravel, high hydrogen sulfide levels, and anaerobic conditions often existing below the surface. Macrophytes are either sparse or absent, although a layer of benthic microalgae may be present if light levels are sufficient. The faunal community is dominated by a diverse population of deposit feeders including polychaetes, bivalves, and burrowing crustaceans.

*C. Subtidal plants.* This system is found in relatively shallow water (less than 8 to 10 meters) below mean low tide. It is an area of extremely high primary production that provides food and refuge for a diversity of faunal groups, especially juvenile and adult fish, and in some regions, manatees and sea turtles. Along the North Atlantic and Pacific coasts, the seagrass *Zostera marina* predominates. In the South Atlantic and Gulf coast areas, *Thalassia* and *Diplanthera* predominate. The grasses in both areas support a number of epiphytic organisms.

#### Class II—Physical Characteristics

##### GROUP I—GEOLOGIC

*A. Basin type.* Coastal water basins occur in a variety of shapes, sizes, depths, and appearances. The eight basic types discussed below will cover most of the cases:

1. Exposed coast: Solid rock formations or heavy sand deposits characterize exposed ocean shore fronts, which are subject to the full force of ocean storms. The sand beaches are very resilient, although the dunes lying just behind the beaches are fragile and easily damaged. The dunes serve as a sand storage area making them chief stabilizers of the ocean shorefront.

2. Sheltered coast: Sand or coral barriers, built up by natural forces, provide sheltered areas inside a bar or reef where the ecosystem takes on many characteristics of confined waters—abundant marine grasses, shellfish, and juvenile fish. Water movement is reduced, with the consequent effects pollution being more severe in this area than in exposed coastal areas.

3. Bay: Bays are larger confined bodies of water that are open to the sea and receive strong tidal flow. When stratification is pronounced the flushing action is augmented by

river discharge. Bays vary in size and in type of shorefront.

4. Embayment: A confined coastal water body with narrow, restricted inlets and with a significant freshwater inflow can be classified as an embayment. These areas have more restricted inlets than bays, are usually smaller and shallower, have low tidal action, and are subject to sedimentation.

5. Tidal river: The lower reach of a coastal river is referred to as a tidal river. The coastal water segment extends from the sea or estuary into which the river discharges to a point as far upstream as there is significant salt content in the water, forming a salt front. A combination of tidal action and freshwater outflow makes tidal rivers well-flushed. The tidal river basin may be a simple channel or a complex of tributaries, small associated embayments, marshfronts, tidal flats, and a variety of others.

6. Lagoon: Lagoons are confined coastal bodies of water with restricted inlets to the sea and without significant freshwater inflow. Water circulation is limited, resulting in a poorly flushed, relatively stagnant body of water. Sedimentation is rapid with a great potential for basin shoaling. Shores are often gently sloping and marshy.

7. Perched coastal wetlands: Unique to Pacific islands, this wetland type found above sea level in volcanic crater remnants forms as a result of poor drainage characteristics of the crater rather than from sedimentation. Floral assemblages exhibit distinct zonation while the faunal constituents may include freshwater, brackish, and/or marine species. EXAMPLE: Aunu's Island, American Samoa.

8. Anchialine systems: These small coastal exposures of brackish water form in lava depressions or elevated fossil reefs have only a subsurface connection in the ocean, but show tidal fluctuations. Differing from true estuaries in having no surface continuity with streams or ocean, this system is characterized by a distinct biotic community dominated by benthic algae such as Rhizoclonium, the mineral encrusting Schizothrix, and the vascular plant Ruppia maritima. Characteristic fauna which exhibit a high degree of endemism, include the mollusks *Theosoxus neglectus* and *Teariosus*. Although found throughout the world, the high islands of the Pacific are the only areas within the U.S. where this system can be found.

*B. Basin structure.* Estuary basins may result from the drowning of a river valley (coastal plains estuary), the drowning of a glacial valley (fjord), the occurrence of an offshore barrier (bar-bounded estuary), some tectonic process (tectonic estuary), or volcanic activity (volcanic estuary).

1. Coastal plains estuary: Where a drowned valley consists mainly of a single channel, the form of the basin is fairly regular form-

ing a simple coastal plains estuary. When a channel is flooded with numerous tributaries an irregular estuary results. Many estuaries of the eastern United States are of this type.

2. Fjord: Estuaries that form in elongated steep headlands that alternate with deep U-shaped valleys resulting from glacial scouring are called fjords. They generally possess rocky floors or very thin veneers of sediment, with deposition generally being restricted to the head where the main river enters. Compared to total fjord volume river discharge is small. But many fjords have restricted tidal ranges at their mouths due to sills, or upreaching sections of the bottom which limit free movement of water, often making river flow large with respect to the tidal prism. The deepest portions are in the upstream reaches, where maximum depths can range from 800m to 1200m while sill depths usually range from 40m to 150m.

3. Bar-bounded estuary: These result from the development of an offshore barrier such as a beach strand, a line of barrier islands, reef formations a line of moraine debris, or the subsiding remnants of a deltaic lobe. The basin is often partially exposed at low tide and is enclosed by a chain of offshore bars of barrier islands broken at intervals by inlets. These bars may be either deposited offshore or may be coastal dunes that have become isolated by recent sea level rises.

4. Tectonic estuary: These are coastal indentures that have formed through tectonic processes such as slippage along a fault line (San Francisco Bay), folding or movement of the earth's bedrock often with a large inflow of freshwater.

5. Volcanic estuary: These coastal bodies of open water, a result of volcanic processes are depressions or craters that have direct and/or subsurface connections with the ocean and may or may not have surface continuity with streams. These formations are unique to island areas of volcanic origin.

*C. Inlet type.* Inlets in various forms are an integral part of the estuarine environment as they regulate to a certain extent, the velocity and magnitude of tidal exchange, the degree of mixing, and volume of discharge to the sea.

1. Unrestricted: An estuary with a wide unrestricted inlet typically has slow currents, no significant turbulence, and receives the full effect of ocean waves and local disturbances which serve to modify the shoreline. These estuaries are partially mixed, as the open mouth permits the incursion of marine waters to considerable distances upstream, depending on the tidal amplitude and stream gradient.

2. Restricted: Restrictions of estuaries can exist in many forms: Bars, barrier islands, spits, sills, and more. Restricted inlets result in decreased circulation, more pronounced longitudinal and vertical salinity gradients, and more rapid sedimentation. However, if

the estuary mouth is restricted by depositional features or land closures, the incoming tide may be held back until it suddenly breaks forth into the basin as a tidal wave, or bore. Such currents exert profound effects on the nature of the substrate, turbidity, and biota of the estuary.

3. Permanent: Permanent inlets are usually opposite the mouths of major rivers and permit river water to flow into the sea.

4. Temporary (Intermittent): Temporary inlets are formed by storms and frequently shift position, depending on tidal flow, the depth of the sea, and sound waters, the frequency of storms, and the amount of littoral transport.

*D. Bottom composition.* The bottom composition of estuaries attests to the vigorous, rapid, and complex sedimentation processes characteristic of most coastal regions with low relief. Sediments are derived through the hydrologic processes of erosion, transport, and deposition carried on by the sea and the stream.

1. Sand: Near estuary mouths, where the predominating forces of the sea build spits or other depositional features, the shore and substrates of the estuary are sandy. The bottom sediments in this area are usually coarse, with a gradation toward finer particles in the head region and other zones of reduced flow, fine silty sands are deposited. Sand deposition occurs only in wider or deeper regions where velocity is reduced.

2. Mud: At the base level of a stream near its mouth, the bottom is typically composed of loose muds, silts, and organic detritus as a result of erosion and transport from the upper stream reaches and organic decomposition. Just inside the estuary entrance, the bottom contains considerable quantities of sand and mud, which support a rich fauna. Mud flats, commonly built up in estuarine basins, are composed of loose, coarse, and fine mud and sand, often dividing the original channel.

3. Rock: Rocks usually occur in areas where the stream runs rapidly over a steep gradient with its coarse materials being derived from the higher elevations where the stream slope is greater. The larger fragments are usually found in shallow areas near the stream mouth.

4. Oyster shell: Throughout a major portion of the world, the oyster reef is one of the most significant features of estuaries, usually being found near the mouth of the estuary in a zone of moderate wave action, salt content, and turbidity. It is often a major factor in modifying estuarine current systems and sedimentation, and may occur as an elongated island or peninsula oriented across the main current, or may develop parallel to the direction of the current.

#### GROUP II—HYDROGRAPHIC

*A. Circulation.* Circulation patterns are the result of combined influences of freshwater inflow, tidal action, wind and oceanic forces, and serve many functions: Nutrient transport, plankton dispersal, ecosystem flushing, salinity control, water mixing, and more.

1. Stratified: This is typical of estuaries with a strong freshwater influx and is commonly found in bays formed from "drowned" river valleys, fjords, and other deep basins. There is a net movement of freshwater outward at the top layer and saltwater at the bottom layer, resulting in a net outward transport of surface organisms and net inward transport of bottom organisms.

2. Non-stratified: Estuaries of this type are found where water movement is sluggish and flushing rate is low, although there may be sufficient circulation to provide the basis for a high carrying capacity. This is common to shallow embayments and bays lacking a good supply of freshwater from land drainage.

3. Lagoonal: An estuary of this type is characterized by low rates of water movement resulting from a lack of significant freshwater influx and a lack of strong tidal exchange because of the typically narrow inlet connecting the lagoon to the sea. Circulation whose major driving force is wind, is the major limiting factor in biological productivity within lagoons.

*B. Tides.* This is the most important ecological factor in an estuary as it affects water exchange and its vertical range determines the extent of tidal flats which may be exposed and submerged with each tidal cycle. Tidal action against the volume of river water discharged into an estuary results in a complex system whose properties vary according to estuary structure as well as the magnitude of river flow and tidal range. Tides are usually described in terms of the cycle and their relative heights. In the United States, tide height is reckoned on the basis of average low tide, which is referred to as datum. The tides, although complex, fall into three main categories:

1. Diurnal: This refers to a daily change in water level that can be observed along the shoreline. There is one high tide and one low tide per day.

2. Semidiurnal: This refers to a twice daily rise and fall in water that can be observed along the shoreline.

3. Wind/Storm tides: This refers to fluctuations in water elevation to wind and storm events, where influence of lunar tides is less.

*C. Freshwater.* According to nearly all the definitions advanced, it is inherent that all estuaries need freshwater, which is drained from the land and measurably dilutes seawater to create a brackish condition. Freshwater enters an estuary as runoff from the

**Pt. 922**

**15 CFR Ch. IX (1–1–14 Edition)**

land either from a surface and/or subsurface source.

1. Surface water: This is water flowing over the ground in the form of streams. Local variation in runoff is dependent upon the nature of the soil (porosity and solubility), degree of surface slope, vegetational type and development, local climatic conditions, and volume and intensity of precipitation.

2. Subsurface water: This refers to the precipitation that has been absorbed by the soil and stored below the surface. The distribution of subsurface water depends on local climate, topography, and the porosity and permeability of the underlying soils and rocks. There are two main subtypes of surface water:

a. Vadose water: This is water in the soil above the water table. Its volume with respect to the soil is subject to considerable fluctuation.

b. Groundwater: This is water contained in the rocks below the water table, is usually of more uniform volume than vadose water, and generally follows the topographic relief of the land being high hills and sloping into valleys.

**GROUP III—CHEMICAL**

*A. Salinity.* This reflects a complex mixture of salts, the most abundant being sodium chloride, and is a very critical factor in the distribution and maintenance of many estuarine organisms. Based on salinity, there are two basic estuarine types and eight different salinity zones (expressed in parts per thousand-ppt.)

1. Positive estuary: This is an estuary in which the freshwater influx is sufficient to maintain mixing, resulting in a pattern of increasing salinity toward the estuary mouth. It is characterized by low oxygen concentration in the deeper waters and considerable organic content in bottom sediments.

2. Negative estuary: This is found in particularly arid regions, where estuary evaporation may exceed freshwater inflow, resulting in increased salinity in the upper part of the basin, especially if the estuary mouth is restricted so that tidal flow is inhibited. These are typically very salty (hyperhaline), moderately oxygenated at depth, and possess bottom sediments that are poor in organic content.

3. Salinity zones (expressed in ppt):

a. Hyperhaline—greater than 40 ppt.

b. Euhaline—40 ppt to 30 ppt.

c. Mixhaline—30 ppt to 0.5 ppt.

(1) Mixoeuhaline—greater than 30 ppt but less than the adjacent euhaline sea.

(2) Polyhaline—30 ppt to 18 ppt.

(3) Mesohaline—18 ppt to 5 ppt.

(4) Oligohaline—5 ppt to 0.5 ppt.

d. Limnetic: Less than 0.5 ppt.

*B. pH Regime:* This is indicative of the mineral richness of estuarine waters and falls into three main categories:

1. Acid: Waters with a pH of less than 5.5.

2. Circumneutral: A condition where the pH ranges from 5.5 to 7.4.

3. Alkaline: Waters with a pH greater than 7.4.

**PART 922—NATIONAL MARINE SANCTUARY PROGRAM REGULATIONS**

**Subpart A—General**

Sec.

922.1 Applicability of regulations.

922.2 Mission, goals, and special policies.

922.3 Definitions.

922.4 Effect of National Marine Sanctuary designation.

**Subpart B—Site Evaluation List (SEL)**

922.10 General.

**Subpart C—Designation of National Marine Sanctuaries**

922.20 Standards and procedures for designation.

922.21 Selection of active candidates.

922.22 Development of designation materials.

922.23 Coordination with States and other Federal agencies.

922.24 Congressional documents.

922.25 Designation determination and findings.

**Subpart D—Management Plan Development and Implementation**

922.30 General.

922.31 Promotion and coordination of Sanctuary use.

**Subpart E—Regulations of General Applicability**

922.40 Purpose.

922.41 Boundaries.

922.42 Allowed activities.

922.43 Prohibited or otherwise regulated activities.

922.44 Emergency regulations.

922.45 Penalties.

922.46 Response costs and damages.

922.47 Pre-existing authorizations or rights and certifications of pre-existing authorizations or rights.

922.48 National Marine Sanctuary permits—application procedures and issuance criteria.

## Appendix B. Federal Coastal Zone Management Act

Link to full Act: <https://coast.noaa.gov/czm/act/>

### Coastal Zone Management Act of 1972

#### Coastal Zone Management Act by Section

- [Section 302 - Congressional findings](#)
- [Section 303 - Congressional declaration of policy](#)
- [Section 304 - Definitions](#)
- [Section 305 - Management program development grants](#)
- [Section 306 - Administrative grants](#)
- [Section 306A - Coastal resource improvement program](#)
- [Section 6217 - Protecting coastal waters](#)
- [Section 307 - Coordination and cooperation](#)
- [Section 307A - Coastal and Estuarine Land Conservation Program](#)
- [Section 308 - Coastal Zone Management Fund](#)
- [Section 309 - Coastal Zone Enhancement Grants](#)
- [Section 310 - Technical assistance](#)
- [Section 311 - Public hearings](#)
- [Section 312 - Review of performance](#)
- [Section 313 - Records and audit](#)
- [Section 314 - Walter B. Jones Excellence in Coastal Zone Management Awards](#)
- [Section 315 - National Estuarine Research Reserve System](#)
- [Section 316 - Coastal Zone Management Reports](#)
- [Section 317 - Rules and Regulations](#)
- [Section 318 - Authorization of appropriations](#)
- [Section 319 - Appeals to the Secretary](#)



## Appendix C. State Assignment of Management Responsibilities



# North Carolina Department of Natural Resources & Community Development

James B. Hunt, Jr., Governor

Joseph W. Grimsley, Secretary

March 14, 1983

### MEMORANDUM

TO: KEN STEWART  
FROM: JOE GRIMSLEY *J. Grimsley*  
RE: MANAGEMENT OF ESTUARINE SANCTUARIES

We are now in the final stages of acquiring title to the bulk of our estuarine sanctuary site at Carrot Island and all of the Zeke's Island site is now in state ownership. We will begin acquisition of the Currituck Banks site within the next few months, with Masonboro Island to follow next year.

As we have to be completing the federally required management plans for each sanctuary site in the near future, it is important that we have clearly established lines of responsibility within the Department for the management of these four estuarine sanctuary sites.

I am assigning lead management responsibility for the sites to the Office of Coastal Management. You will have responsibility for funding acquisition, grant administration, liaison with the State Property Office and the Attorney General's office on acquisition, preparation of management, research and education plans for each site, and oversight of the overall system. I am also directing that you carefully coordinate your activities with all affected divisions within the Department. Since the management and use of the sanctuaries, particularly day to day operational requirements, will likely involve several divisions, (particularly Parks and Recreation at Zeke's Island and perhaps Wildlife Resources Commission staff at Currituck) it is important that we carefully and cooperatively work together on this. Where possible, we must use existing management resources so as to avoid duplication and get the best possible use of limited funding for sanctuary management.

JG/aw

## Appendix D: National Oceanic and Atmospheric Administration and N.C. Department of Environmental Quality MOU

Memorandum of Understanding  
between the  
National Oceanic and Atmospheric Administration  
and the  
North Carolina Department of Environmental Quality  
detailing the state-federal roles in the management of the  
North Carolina National Estuarine Research Reserve

This Memorandum of Understanding (MOU) establishes the framework for the cooperative management of the North Carolina National Estuarine Research Reserve (NCNERR) in the State of North Carolina, between the N.C. Department of Environmental Quality, Division of Coastal Management (DEQ) and the National Oceanic and Atmospheric Administration, Office for Coastal Management (NOAA). This MOU supersedes the previous Memorandum of Understanding between NOAA and DEQ (formerly N.C. Department of Natural Resources and Community Development) regarding the NCNERR dated 1985.

### I. BACKGROUND

- A. The State of North Carolina has determined the waters and related coastal habitats of the Currituck Banks, Rachel Carson, Masonboro Island, and Zeke's Island sites provide unique opportunities for study of natural and human processes to contribute to the science of estuarine ecosystem processes, enhance environmental education opportunities and public understanding of estuarine areas, and provide a stable environment for research through the long-term protection of reserve resources.
- B. The State of North Carolina has determined that the resources of the NCNERR and the values they represent to the citizens of North Carolina and the United States will benefit from the management of these resources as part of the National Estuarine Research Reserve System.
- C. The DEQ, as the agency designated by the Governor of North Carolina, is responsible for maintaining, operating and managing the NCNERR in accordance with Section 315 of the Coastal Zone Management Act of 1972 (CZMA) and acknowledges the value of state-federal cooperation for the long-term management and protection of the reserve in a manner consistent with the purpose of its designation.
- D. NOAA finds that the State of North Carolina has satisfied the legal and procedural requirements for designation and, pursuant to its authority under Section 315 of the CZMA, 16 U.S.C. § 1461, and in accordance with implementing regulations at 15 C.F.R. Part 921, has designated the NCNERR.
- E. The NCNERR management plan approved by NOAA describes the goals, objectives, strategies/actions, administrative structure, and institutional arrangements for the reserve, including this MOU and others. In consideration of the mutual agreements herein, NOAA and DEQ agree to the following roles indicated in Section II of this agreement.

## II. STATE-FEDERAL ROLES IN RESERVE MANAGEMENT

### A. DEQ's Role in Reserve Management

The DEQ shall:

1. be responsible for compliance with all federal laws and regulations, and ensure that the NCNERR management plan is consistent with the provisions of the CZMA and implementing regulations;
2. ensure protection of the natural and cultural resources of the reserve, and ensure enforcement of the provisions of state law and regulations aimed at protecting the reserve;
3. ensure adequate, long-term protection and management of lands and waters included within the reserve boundary;
4. apply for, budget, allocate, and expend funds in accordance with federal and state laws, the reserve management plan, and annual funding guidance for reserve operations, research and monitoring, education and stewardship, and, as necessary, land acquisition and reserve facility construction;
5. conduct and coordinate research and monitoring programs that encourage scientists from a variety of institutions to work together to understand the ecology of the reserve ecosystem to improve coastal management;
6. conduct and maintain programs that disseminate research results via materials, activities, workshops, and conferences to resource users, state and local agencies, school systems, the general public, and other interested parties;
7. provide staff and endeavor to secure state funding for the manager, education coordinator, and research coordinator;
8. secure facilities and equipment required to implement the provisions within the reserve management plan;
9. ensure adequate funding for facilities operation and maintenance;
10. maintain effective liaison with local, regional, state, and federal policy makers, regulators and the general public;
11. serve as principal contact for issues involving proposed boundary changes and/or amendments to the reserve management plan; and

12. respond to NOAA's requests for information made pursuant to Section 312 of the CZMA, particularly cooperative agreement and grant progress reports and evaluation findings, including necessary actions and recommendations.

#### B. Federal Role in Reserve Management

NOAA's Office for Coastal Management shall:

1. administer the provisions of the Sections 312 and 315 of the CZMA to ensure that the reserve operates in accordance with goals of the reserve system and the NCNERR reserve management plan;
2. review and process applications for financial assistance from the DEQ, consistent with 15 C.F.R. Part 921, for management and operation of the reserve, and, as appropriate, land acquisition and facility construction;
3. advise DEQ of existing and emerging national and regional issues that have bearing on the reserve and reserve system;
4. maintain an information exchange network among reserves, including available research and monitoring data and educational materials developed within the reserve system; and
5. to the extent possible, facilitate the allocation of NOAA resources and capabilities in support of reserve goals and programs.

#### C. General Provisions

1. Nothing in this agreement or subsequent financial assistance awards shall obligate either party in the expenditure of funds, or for future payments of money, in excess of appropriations authorized by law.
2. Upon termination of this agreement or any subsequent financial assistance awards to DEQ, any equipment purchased for studies to further this agreement will be disposed of in accordance with applicable Federal law, regulations, and the terms and conditions, including special award conditions, applicable to financial assistance awards.
3. A free exchange of research and assessment data between the parties is encouraged and is necessary to ensure success of cooperative studies.

#### D. Other Provisions

1. Nothing in this agreement diminishes the independent authority or coordination responsibility of either party in administering its respective statutory obligations. Nothing in this agreement is intended to conflict with current written directives or policies of either party. If the terms of this agreement are inconsistent with existing written directives or policies of either party entering this agreement, then those portions of the agreement which are determined to be inconsistent with such written directives or

policies shall be invalid; but the remaining terms not affected by the inconsistency shall remain in full force and effect. In the event of the discovery of such inconsistency, and at the first opportunity for revision of this agreement, the parties shall seek to amend or terminate the agreement in accordance with the provisions of subsection V of this agreement.

2. Any disagreement on the interpretation of a provision, amendment, or other matter related to this agreement shall be resolved informally at the lowest operating level of each party's respective organization. If such disagreement cannot be resolved, then the area(s) of disagreement shall be stated in writing and presented to the other party for further consideration. If agreement is not reached within thirty (30) days of presentation, then the parties shall forward the written presentation of the disagreement to their respective higher official for appropriate resolution.

### III. REAL PROPERTY ACQUIRED FOR PURPOSE OF THE RESERVE

The DEQ agrees to fully comply with conditions set forth at 15 C.F.R. § 921.21(e), which establish legal documentation requirements concerning the use and disposition of real property acquired for reserve purposes with federal funds under Section 315 of the CZMA.

### IV. PROGRAM EVALUATION

NOAA's Office for Coastal Management will schedule periodic evaluations of DEQ's performance in meeting the terms of this agreement, financial assistance awards, and the reserve management plan. Where findings of deficiency occur, NOAA may initiate action in accordance with the interim sanctions or withdrawal of designation procedures established by the CZMA and applicable regulations at 15 C.F.R. Part 921, Subpart E.

### V. EFFECTIVE DATE, REVIEW, AMENDMENT AND TERMINATION

- A. This agreement is effective on the date of the last signature on this agreement and shall be in effect until terminated by either party.
- B. This agreement will be reviewed periodically by both parties and may only be amended by the mutual written consent of both parties.
- C. This agreement may be terminated by mutual consent of both parties or by unilateral termination by either party. Termination of this agreement may provide grounds for NOAA (at its discretion) to withdraw designation of the reserve from the reserve system, pursuant to applicable provisions of the CZMA and its implementing regulations as described under 15 C.F.R. Parts 921 (Subpart E) and 923 (Subpart L). Section 315 of the CZMA provides that NOAA may withdraw designation of a National Estuarine Research Reserve if: 1) NOAA finds that any of the criteria for establishing the reserve no longer exists; or 2) a substantial portion of the research conducted within the reserve fails to meet reserve system guidelines. In making any decision to withdraw designation, NOAA will take into consideration factors set forth in 15 C.F.R. § 921.40.
- D. Should this agreement be terminated or designation of the reserve be withdrawn by NOAA, reimbursement of unexpended funds from financial assistance awards shall be

determined on a pro rata basis according to the amount of work done by the parties at the time of termination or withdrawal. Additionally, reimbursement for land purchased and facilities constructed with NOAA funds shall be consistent with terms and special award conditions of financial assistance awards.

- E. If any clause, sentence or other portion of this MOU shall become illegal, null, or void for any reason, the remaining portions of this MOU shall remain in full force and effect.
- F. No waiver of right by either party of any provision of this MOU shall be binding unless expressly confirmed in writing by the party giving the waiver.


IN WITNESS THEREOF, the parties have caused this agreement to be executed.

PAYNE.JEFFR  
EY.L.DR.1365  
833881

Digitally signed by  
PAYNE.JEFFREY.L.DR.13  
65833881  
Date: 2020.03.27  
14:22:25 -04'00'

Jeffrey L. Payne  
Director  
Office for Coastal Management  
National Ocean Service  
National Oceanic and Atmospheric Administration  
U.S. Department of Commerce

\_\_\_\_\_  
Date



Michael S. Regan  
Secretary  
N.C. Department of  
Environmental Quality

4/17/20  
\_\_\_\_\_  
Date

## Appendix E. N.C. Coastal Area Management Act

Link to full Act: <https://deq.nc.gov/about/divisions/coastal-management/coastal-management-rules/cama>

Part 5. Coastal Reserves.

§ 113A-129.1. Legislative Findings and Purposes.

(a) Findings. - It is hereby determined and declared as a matter of legislative finding that the coastal area of North Carolina contains a number of important undeveloped natural areas. These areas are vital to continued fishery and wildlife protection, water quality maintenance and improvement, preservation of unique and important coastal natural areas, aesthetic enjoyment, and public trust rights such as hunting, fishing, navigation, and recreation. Such land and water areas are necessary for the preservation of estuarine areas of the State, constitute important research facilities, and provide public access to waters of the State.

(b) Purposes. - Important public purposes will be served by the preservation of certain of these areas in an undeveloped state. Such areas would thereafter be available for research, education, and other consistent public uses. These areas would also continue to contribute perpetually to the natural productivity and biological, economic, and aesthetic values of North Carolina's coastal area. (1989, c. 344, s. 1.)

§ 113A-129.2. Coastal Reserve Program.

(a) There is hereby created a North Carolina Coastal Reserve System for the purpose of acquiring, improving, and maintaining undeveloped coastal land and water areas in a natural state.

(b) This system shall be established and administered by the Department of Environmental Quality. In so doing the Department shall consult with and seek the ongoing advice of the Coastal Resources Commission. The Department may by rule define the areas to be included in this system and set standards for its use.

(c) This system shall be established within the coastal area as defined by G.S. 113A-103(2).

(d) All acquisitions or dispositions of property for lands within this system shall be in accordance with the provisions of Chapter 146 of the General Statutes.

(e) All lands and waters within the system shall be used primarily for research and education. Other public uses, such as hunting, fishing, navigation, and recreation, shall be

allowed to the extent consistent with these primary uses. Improvements and alterations to the lands shall be limited to those consistent with these uses. (1989, c. 344, s. 1; c. 727, s. 218(58); 1997-443, s. 11A.119(a); 2015-241, s. 14.30(u).)

§ 113A-129.3. Coordination.

(a) To the extent feasible, this system shall be carried out in coordination with the National Estuarine Reserve Research System established by 16 U.S.C. § 1461.

(b) To the extent feasible, lands and waters within this system shall be dedicated as components of the "State Nature and Historic Preserve" as provided in Article XIV, Section 5, of the Constitution and as nature reserves pursuant to G.S. 113A-164.1 to G.S. 113A-164.11. (1989, c. 344, s. 1, c. 770, s. 47.)



## Appendix F: 15A N.C. Administrative Code 070 – Coastal Reserve

### SUBCHAPTER 70 - NORTH CAROLINA COASTAL RESERVE

#### SECTION .0100 - GENERAL PROVISIONS

##### **15A NCAC 070 .0101 STATEMENT OF PURPOSE**

The principal purposes of the North Carolina Coastal Reserve and supporting programs are to:

- (1) preserve coastal ecosystems representative of the various biogeographic regions and typologies in North Carolina and to make them available for continuous future study of the processes, functions, and influences which shape and sustain the coastal ecosystems;
- (2) provide new information on coastal ecosystem processes to decisionmakers as a basis for the promotion of sound management of coastal resources;
- (3) provide a focal point for educational activities that increase the public awareness and understanding of coastal ecosystems, effects of man on them, and the importance of the coastal systems to the state and the Nation;
- (4) accommodate traditional recreational activities, commercial fishing, and other uses of the Reserve as long as they do not disturb the Reserve environment and are compatible with the research and educational activities taking place there.

*History Note: Authority G.S. 113-3; 113-8; 143B-10;  
Eff. July 1, 1986;  
Amended Eff. April 1, 1988.*

##### **15A NCAC 070 .0102 DEFINITIONS AS USED IN THIS SUBCHAPTER**

Definitions as used in this Subchapter are:

- (1) "Coastal Reserve" means those coastal land and water areas set aside to be maintained in their natural state for research, education and compatible recreation and enjoyment of natural and scenic beauty.
- (2) "Estuary" means that part of a river or stream or body of water having unimpaired connection with the open sea, where sea water is measurably diluted with fresh water derived from land drainage.
- (3) "Research Reserve" means a group of areas or components, each of which may include all or the key land and water portion of an estuary and adjacent transitional areas and uplands, constituting to the extent feasible a natural unit, set aside as a natural field laboratory to provide long-term opportunities for research, education, and interpretation of the ecological relationships within the area. The Coastal Reserve includes the Estuarine Research Reserve.
- (4) "Reserve" means any area designated pursuant to this Subchapter.

*History Note: Authority G.S. 113-3; 113-8; 143B-10;  
Eff. July 1, 1986;  
Amended Eff. April 1, 1988.*

##### **15A NCAC 070 .0103 RESPONSIBILITIES: DUTIES OF THE COASTAL RESERVE PROGRAM**

The Coastal Reserve Program of the Division of Coastal Management shall be responsible for managing and protecting the North Carolina Coastal Reserve; for promoting and coordinating research and educational programs at the components while allowing for compatible traditional uses; for maintaining a management plan for the Reserve; for maintaining cooperative agreements with scientific, educational, and resource management agencies and private citizens that will assist in the management of the Reserve; and for providing new information on coastal processes to coastal management decisionmakers.

*History Note: Authority G.S. 113-3; 113-8; 143B-10;  
Eff. July 1, 1986;  
Amended Eff. April 1, 1988.*

**15A NCAC 070 .0104 STATE AND LOCAL COASTAL RESERVE ADVISORY COMMITTEES**

Advisory committees shall be established for each individual Reserve component. The committees shall advise the Reserve coordinator. Members of the committees shall include researchers, educators, managers, and citizens that use or are affected by the Reserve. The committees shall be appointed by the Secretary of the Department of Environment, Health, and Natural Resources.

*History Note: Authority G.S. 113-3; 113-8; 143B-10;  
Eff. July 1, 1986;  
Amended Eff. May 1, 1990; April 1, 1988.*

**15A NCAC 070 .0105 RESERVE COMPONENTS**

(a) The North Carolina Coastal Reserve includes the following components:

- (1) Zeke's Island;
- (2) Rachel Carson;
- (3) Currituck Banks;
- (4) Masonboro Island;
- (5) Permuda Island;
- (6) Buxton Woods;
- (7) Bald Head Woods;
- (8) Kitty Hawk Woods;
- (9) Bird Island; and
- (10) Emily and Richardson Preyer Buckridge.

The North Carolina National Estuarine Research Reserve includes components in Subparagraphs (1) - (4) of this Rule.

(b) Detailed boundary maps for each component are maintained and available for inspection at the Division of Coastal Management, 400 Commerce Avenue, Morehead City NC 28557.

*History Note: Authority G.S. 113-3; 113-8; 143B-10;  
Eff. July 1, 1986;  
Amended Eff. February 1, 2006; April 1, 1999; August 1, 1991; April 1, 1988.*

**SECTION .0200 - MANAGEMENT: USE AND PROTECTION OF THE NORTH CAROLINA COASTAL RESERVE**

**15A NCAC 070 .0201 MANAGEMENT PLAN**

The Division of Coastal Management shall prepare a management plan for the Reserve. The management plan shall contain specific policies for research, education, and traditional uses at each component. The Secretary of the Department of Environment, Health, and Natural Resources shall approve the management plan and its revisions. The Division of Coastal Management shall monitor and manage the components and report to the secretary violations of the approved plan and any other situations that may be harmful to the natural resources of the Reserve.

*History Note: Authority G.S. 113-3; 113-8; 143-341; 143-342; 143B-10;  
Eff. July 1, 1986;  
Amended Eff. May 1, 1990; April 1, 1988.*

**15A NCAC 070 .0202 RESERVE USE REQUIREMENTS**

The following use requirements shall apply to all of the components of the Reserve:

- (1) The essential natural character of the Reserve shall be maintained.
- (2) Traditional recreational uses within each component shall be allowed to continue as long as the activities do not disrupt the natural integrity of the Reserve or any research or educational projects. Incompatible traditional uses shall include:
  - (a) fishing, hunting, or trapping activities not allowed by state rules;
  - (b) target shooting;
  - (c) hydraulic clam dredging within Reserve boundaries;
  - (d) use of vehicles off designated corridors at components where vehicles are allowed for upland transportation according to the management plan; and
  - (e) production of noise disruptive to local wildlife and the aesthetic enjoyment of the Reserve as a natural area.
- (3) No user shall disturb a research project or research equipment in place at the Reserve.
- (4) Camping or any form of habitation, whether on the uplands, wetlands, or waters within Reserve boundaries, shall not be allowed unless written permission is posted by the Division of Coastal Management.
- (5) Personal property not authorized by the management agency may not be placed within the boundaries of the Reserve for more than two consecutive days.
- (6) Users of the Reserve shall not disturb or remove any live animals, except those allowed by local or state hunting and fishing rules as they apply to the Reserve, or vegetation within the Reserve unless such action is part of a research or educational project approved by the management agency.
- (7) Persons wishing to engage in scientific research or collection of natural materials within the Reserve shall first secure written permission from the management agency.
- (8) No activity shall be allowed which might pollute any stream or body of water in the Reserve. Acts of pollution shall include:
  - (a) Deposition of solid materials not indigenous to the local coastal ecosystem; and
  - (b) Discharge of liquids other than uncontaminated estuarine water.
- (9) No other acts or uses which are detrimental to the maintenance of the property in its natural condition shall be allowed including, but not limited to, disturbances of the soil, mining, commercial or industrial uses, timber harvesting, ditching and draining, deposition of waste materials.

*History Note: Authority G.S. 143B-10;  
Eff. July 1, 1986;  
Amended Eff. April 1, 1999; December 1, 1991; April 1, 1988.*

# Appendix G: N.C. Coastal Management Program Federal Consistency Determination



NORTH CAROLINA  
*Environmental Quality*

ROY COOPER  
*Governor*

MICHAEL S. REGAN  
*Secretary*

BRAXTON C. DAVIS  
*Director*

December 9, 2019

Stephanie Robinson  
Program Specialist  
National Oceanic and Atmospheric Administration  
NOS, Office for Coastal Management  
2234 South Hobson Avenue  
Charleston, SC 29405

SUBJECT: **CD19-044** Consistency Concurrence Concerning NOAA's Office for Coastal Management Negative Determination for the Proposed Revisions to the North Carolina National Estuarine Research Reserve Management Plan (DCM#20190044)

Dear Mrs. Robinson:

We received your consistency submission on October 25, 2019, concerning NOAA's Office for Coastal Management (OCM) negative determination regarding the federal approval of proposed revisions to the management plan for the North Carolina National Estuarine Research Reserve. OCM's negative determination concludes that the approval of revisions to the plan will have no effects to the coastal uses or resources of North Carolina.

North Carolina's coastal zone management program consists of, but is not limited to, the Coastal Area Management Act, the State's Dredge and Fill Law, Chapter 7 of Title 15A of North Carolina's Administrative Code, and the land use plan of the County and/or local municipality in which the proposed project is located. It is the objective of the Division of Coastal Management (DCM) to manage the State's coastal resources to ensure that proposed federal actions would be compatible with safeguarding and perpetuating the biological, social, economic, and aesthetic values of the State's coastal waters.

DCM has reviewed the submitted information pursuant to the management objectives and enforceable policies of Subchapters 7H and 7M of Chapter 7 in Title 15A of the North Carolina Administrative Code and concurs that the proposed federal action will have no coastal effects. If you have any questions, please contact me at (252) 808-2808. Thank you for your consideration of the North Carolina Coastal Management Program.

Sincerely,

A handwritten signature in black ink that reads "Daniel Govoni".

Daniel Govoni  
Federal Consistency Coordinator



## Appendix H: State Nature Preserve Letters of Allocation



# North Carolina Department of Administration

Beverly Eaves Perdue, Governor

Moses Carey, Jr., Secretary

December 20, 2012

Secretary Dee Freeman  
Department of Environment and Natural Resources  
1615 Mail Service Center  
Raleigh, North Carolina 27699-1615

Re: Dedication of Areas within the **Currituck Banks Component of the North Carolina National Estuarine Research Reserve**

Dear Secretary Freeman:

Pursuant to Article 9A, Chapter 113A of the North Carolina General Statutes, this letter of allocation is executed for the purpose of dedicating the State-owned lands hereinafter described as a North Carolina Nature Preserve. These articles of dedication replace the articles of dedication dated June 5, 1987. The articles were amended to standardize the letter of allocation, to reflect additions, and to improve boundary accuracy.

Those real properties are allocated to the Department of Environment and Natural Resources and currently managed by the Division of Coastal Management, briefly described below:

<u>Site Name</u>	<u>Approximate Acreage</u>
Currituck Banks Component of the North Carolina National Estuarine Research Reserve	965 acres

which are specifically described in Exhibit A, attached hereto and by reference made a part hereof.

Dedication of the qualified portions of the tracts fulfill the terms of any prior grant agreements.

**Mailing Address:**  
1301 Mail Service Center  
Raleigh, N.C. 27699-1301


**Telephone (919) 807-2425**  
Fax (919) 733-9571  
State Courier #51-01-00  
e-mail: [moses.carey@doa.nc.gov](mailto:moses.carey@doa.nc.gov)

**Location:**  
116 West Jones Street  
Raleigh, North Carolina

*An Equal Opportunity/Affirmative Action Employer*

The Governor and Council of State have approved the dedication of the State-owned lands described by this document as the Currituck Banks Component of the North Carolina National Estuarine Research Reserve Nature Preserve to be held in trust by the Custodian for the uses and purposes expressed in the Nature Preserves Act at a meeting in Raleigh, North Carolina on the 2<sup>nd</sup> of October, 2012.

Sincerely,



Moses Carey, Jr.

MC

CONSENTED AND AGREED TO:



---

Secretary Dee Freeman  
Department of Environment and Natural Resources

## EXHIBIT A

### CURRITUCK BANKS COMPONENT OF THE NORTH CAROLINA NATIONAL ESTUARINE RESEARCH RESERVE DEDICATED NATURE PRESERVE

COUNTY: Currituck County                      PHYSIOGRAPHIC PROVINCE: Coastal Plain

TOPOGRAPHIC QUADS: Corolla

SIZE OF AREA: ca. 965 acres (all primary area, including a 638-acre submerged area held by the Division of Coastal Management)

OWNER/ADMINISTRATOR: State of NC, Division of Coastal Management, Coastal Reserve Program

DESCRIPTION: (see attached)

BOUNDARY JUSTIFICATION: The primary areas are drawn based on the extent of intact natural communities.

MANAGEMENT AND USE: The dedicated nature preserve is owned by the State. The site will be used for research, education and compatible recreational uses according to 15A NCAC 70.0100 - .0202. A feral horse herd managed by the Corolla Wild Horse Fund roams the Currituck Outer Banks including the preserve. The horses impact natural conditions and therefore represent a management conflict. The custodian is a member of the Currituck County Wild Horse Advisory Board which seeks to manage the horse population in a manner that establishes a sustainable equilibrium between the wild horse population, development, wildlife, and the environment. . A public right-of-way provides for off-road vehicle use along the dry sand beach, allowing access to residential areas north of the preserve. This activity is managed as described in the NCNERR management plan.

DESCRIPTION: The Currituck Banks component of the North Carolina National Estuarine Research Reserve Dedicated Nature Preserve represents a pristine transect of coastal communities and a typical cross-section across a barrier island from ocean to sound: Upper Beach, Dunes, Maritime Shrub Thicket, Evergreen Maritime Forest, Maritime Swamp Forest, Salt Shrub, Mud Flat and Salt Marsh.

Dunes are dominated by sea oats (*Uniola paniculata*) on the seaward side, with higher foredunes that have stopped overwash, allowing the formation of stable secondary dunes which are succeeding from grassland to areas vegetated in large expanses of Maritime Shrub community dominated by wax myrtle (*Myrica cerifera*). Successional shrub forests occur on a low sand ridge near the back of the spit, with sparse low clumps of live oak (*Quercus virginiana*) occurring in a matrix of open sand, grass and young loblolly pines (*Pinus taeda*). In the absence of hurricanes, these areas are likely to become forested in.

Marsh areas within the reserve on the sound side consist of Brackish Marshes and Tidal Freshwater Marshes with vegetation of black needlerush (*Juncus roemerianus*), giant cordgrass (*Spartina cynosuroides*), cattails (*Typha* sp.) and various sedges and rushes. Mature Maritime

Swamp Forest is dominated by red maple (*Acer rubrum*), with some black willow (*Salix nigra*), and a dense shrub cover of wax myrtle with abundant vines, mostly common grape (*Vitis rotundifolia*) and greenbrier (*Smilax rotundifolia*). Gaps in the forest support lush patches of white cutgrass (*Leersia virginica*), ferns such as royal fern (*Osmunda regalis*) and cinnamon fern (*Osmunda cinnamomea*), and other species.

A small, relic long leaf pine (*Pinus palustris*) stand remains on the northwestern portion of the reserve. This community is significantly unique for this area.

Although many of North Carolina's barrier islands are bisected by a road with artificial dunes to prevent overwash, this site lacks the constant human disturbances associated with construction and maintenance of a road.

#### Rare Animals:

Bald Eagle (*Haliaeetus leucocephalus*): State Threatened (not nesting population, but forages on the preserve)

Loggerhead Sea Turtle (*Caretta caretta*): State Threatened; Federally Threatened



THIS ALLOCATION IS MADE SUBJECT TO THE FOLLOWING TERMS AND CONDITIONS:

1. **Definitions:** As used in the Letter of Allocation, the terms “natural area,” and “nature preserve” have the same meaning as contained in the North Carolina General Statutes 113A-164.3.
2. **Dedication:** The Reserve, as described in this Allocation, is hereby dedicated as a **nature preserve** for the purposes provided in the Nature Preserves Act.
3. **Primary Custodian:** The primary custodian of the preserve will be the Department of Environment and Natural Resources, Division of Coastal Management, Coastal Reserve Program which will be responsible for managing the preserve in accordance with the regulations set forth in 15 NCAC 12H .0300 and .0400 and 15 NCAC 70 .0100 and .0200.
4. **Primary Classification:** The primary classification and purpose of the preserve shall be protection of coastal and estuarine ecosystems for research, education and such compatible traditional uses as are allowed by law and authorized by the Custodian and the terms of this allocation.
5. **Rules for Management:**

- A. **Character of Visitor Activity:** The principal visitor activities in the preserve shall be research, educational programs, hunting and fishing, walking, canoeing/kayaking and observation. These activities shall be regulated to protect and conserve the natural features of the preserve.

Activities and uses unrelated to those listed above are prohibited except as provided in this Dedication or unless necessary to carry out the purposes of the preserve. Prohibited activities include, but are not limited to, construction not compatible with the preserve, commercial activities and development, commercial silviculture, agriculture and grazing of domestic animals, gathering of plants or plant products for purposes other than approved research or restoration, the removal, disturbance, molestation, or defacement of minerals, archaeological and natural resources or natural features, or changes in topography except by existing easements or for restoration purposes, and those activities specifically restricted in this dedication.

There will be no fires, except as specifically permitted by the Custodian for approved fire management activities or as described in the site management plan. There shall be no littering. Camping shall be allowed only as permitted for research purposes by the site management plan and in relevant 15A NCAC 70 sections.

- B. **Visitors and Visitor Facilities:** The Custodian reserves the right to orient and guide visitors for educational programs, scientific research, and preserve

management. The Custodian may create and maintain nature trails, signage or kiosks, overlooks, fences, guardrails, steps and boardwalks adequate to promote the safe, permitted use of the preserve while protecting the preserve from unwanted or excessive visitor traffic and restricting visitor access to protect sensitive environmental resources.

- C. Roads, Structures and other Construction: New roads shall not be constructed in the preserve. When necessary, the Custodian may construct and maintain access limited to staff use for management purposes, such as service paths for patrol, fire control, right-of-way maintenance, and other management activities. The Custodian may maintain existing parking areas by grading of the bed, adding stone, or making other modifications as needed to maintain the integrity of the parking area for vehicular use using the most compatible methods available. Fences, barriers and other structures consistent with the purposes of the preserve as stated in this dedication may be installed. The Custodian shall locate, build and maintain trails and visitor control structures in a manner consistent with this dedication and in consultation with the North Carolina Natural Heritage Program.
  
- D. Vehicles: There will be no horseback riding. There will be no bicycling except along the ocean beach below the normal high tide line. Motorized vehicles will be allowed as necessary for law enforcement and emergency, for research by permit only, for access to powerline right-of-way, and to provide for the management of the preserve as consistent with this dedication. Use of motorized vehicles at the Currituck Banks site shall be allowed according to stewardship policies specified by the Custodian in the NCNERR management plan. The intent of the policies is to prevent impacts to the dunes, dune vegetation, and nesting bird and sea turtle populations.
  
- E. Disturbance of Natural Features: The cutting or removal of trees, dead or alive, or the disturbance of other natural features is prohibited except that which is consistent with this dedication or as required under the terms of certain existing right-of-way easements/permits between the State and public utility companies and other government agencies, restoration of natural conditions or is necessary for public safety. There is an existing powerline right-of-way through the back dune area running parallel to the frontal dune line along the extent of the property. There is a public right-of-way along the beach east of the frontal dune and above the high tide line that allows for passage of motor vehicles to residential development north of the property. There will be no mining, drilling, removal of topsoil, sand, gravel, rock, minerals, or other material, nor any change in topography or surface hydrology of the preserve other than for purposes of approved restoration.
  
- F. Hydrologic Alteration: The purpose of water level control shall be to maintain natural water regimes. Water levels that have been altered by human activities may be changed by the Custodian to restore the preserve to its natural condition. Removal of groundwater is allowable only as described through existing

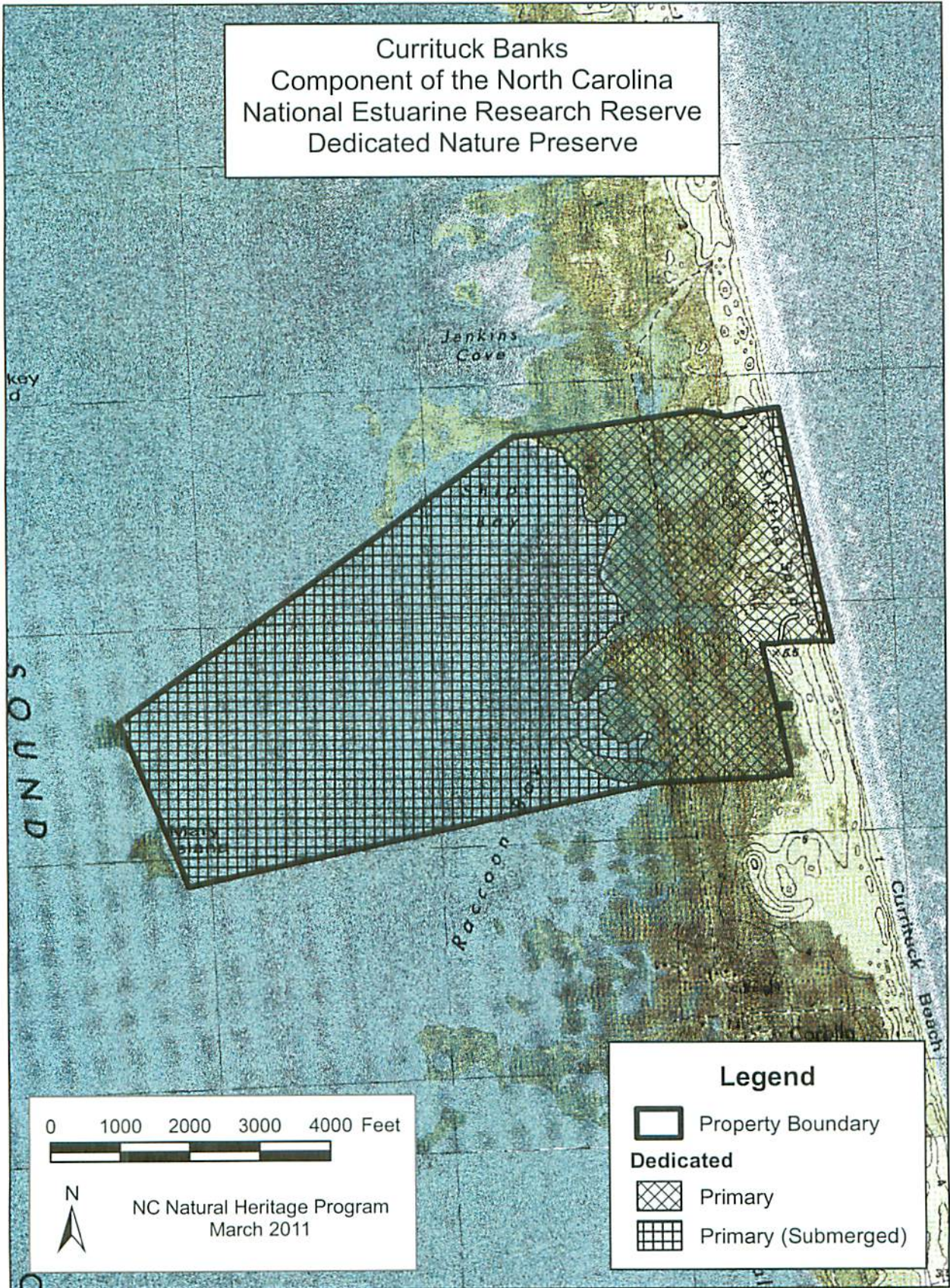
easements. The specific conditions and limitations of existing easements shall be considered part of this dedication agreement.

- G. Pollution and Dumping: There will be no storage or dumping of ashes, trash, garbage, hazardous substances, toxic waste, other unsightly or offensive material, or fill material, including dredge materials in, on, or under the preserve. No underground storage tanks may be placed within the preserve. No surface or ground waters of the preserve may have pollutants added within the preserve.
- H. Control of Natural Processes: Natural processes will generally be managed by allowing natural environments to evolve through natural processes with minimal influence from human activities. Control of natural processes may be undertaken if necessary to maintain or restore a particular ecosystem for the preservation of threatened, rare, endangered or unusual species and habitats.
- I. Control of Populations (natural and exotic): Any control of animal or plant populations, other than permitted hunting and fishing activities, shall be only to correct situations where populations have been significantly altered from natural conditions. The Custodian may, using scientifically sound natural resource management practices implemented by appropriately trained staff, herbicides and pesticides, and other means deemed necessary or appropriate to control or eradicate exotic or native species of plant or animal that are degrading the natural character of the preserve.
- J. Hunting and Fishing: Hunting and fishing shall be permitted subject to regulation and management by the Wildlife Resources Commission or the Division of Marine Fisheries and applicable local, county and township ordinances. Regulation and management of hunting and fishing shall be consistent with protection of the natural diversity and primitive character of the preserve. The Custodian reserves the right to change the hunting and fishing policy in the future should it be deemed necessary to ensure long-term protection of wildlife and habitats.
- K. Bringing in Flora and Fauna: No exotic flora and no animals except leashed dogs and cats, or animals being reintroduced shall be brought into the preserve. Any reintroduction will be of species native to the natural community and shall be conducted by the Custodian or its agents according to an approved resource management plan.
- L. Fire: Wildfire management will ensure maintenance and protection of natural resources. Wild fires may mimic natural processes historically occurring in an ecosystem on a landscape level. When the extent of a wild fire does not threaten human life or structures, it may be allowed to burn with no direct suppression. If wild fire control is necessary, firebreaks may need to be established. When possible, existing roads and firebreaks will be utilized for wild fire control. When new firebreaks need to be established, environmentally sensitive areas will be

avoided whenever possible. Any prescribed burning will be conducted in accordance with an approved fire management plan and in consultation with the North Carolina Natural Heritage Program.

- M. **Research and Collecting Permits:** Any person wishing to engage in scientific research or collecting shall first secure written permission from the Custodian.
  
  - N. **Management Plan:** The Department of Environment and Natural Resources, Division of Coastal Management, as Primary Custodian of the preserve, shall develop a management plan for the preserve as prescribed in NCAC 70.0201. This management plan should be subject to all the provisions of this dedication and with the management principles set forth in the North Carolina Administrative Code 15 NCAC 12H.0300 and .0400. In any case where contradictions may arise between this instrument of dedication and other management regulations, the terms of this dedication shall take precedence.
6. **Amendment, Modification, and Termination:** Any changes to this Dedication must be made in accordance with the provisions of North Carolina General Statutes 113A-164.8, which require the approval of the Governor and the Council of State. The lands dedicated to the preserve pursuant to this instrument may be removed from dedication upon approval of the Governor and the Council of State.

Currituck Banks  
Component of the North Carolina  
National Estuarine Research Reserve  
Dedicated Nature Preserve



0 1000 2000 3000 4000 Feet




NC Natural Heritage Program  
March 2011


**Legend**

 Property Boundary

**Dedicated**

 Primary

 Primary (Submerged)



# North Carolina Department of Administration

Beverly Eaves Perdue, Governor

Moses Carey, Jr., Secretary

December 20, 2012

Secretary Dee Freeman  
Department of Environment and Natural Resources  
1615 Mail Service Center  
Raleigh, North Carolina 27699-1615

Re: Dedication of Areas within the **Rachel Carson Component of the North Carolina National Estuarine Research Reserve**

Dear Secretary Freeman:

Pursuant to Article 9A, Chapter 113A of the North Carolina General Statutes, this letter of allocation is executed for the purpose of dedicating the State-owned lands hereinafter described as a North Carolina Nature Preserve. These articles of dedication replace the articles of dedication dated June 5, 1987. The articles were amended to standardize the letter of allocation, to reflect additions, and to improve boundary accuracy.

Those real properties are allocated to the Department of Environment and Natural Resources and currently managed by the Division of Coastal Management, briefly described below:

<u>Site Name</u>	<u>Approximate Acreage</u>
Rachel Carson Component of the North Carolina National Estuarine Research Reserve	2,238 acres

which are specifically described in Exhibit A, attached hereto and by reference made a part hereof.

Dedication of the qualified portions of the tracts fulfill the terms of any prior grant agreements.

**Mailing Address:**  
1301 Mail Service Center  
Raleigh, N.C. 27699-1301

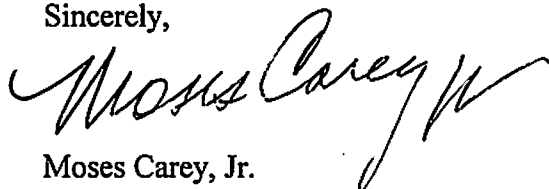
**Telephone (919) 807-2425**  
Fax (919) 733-9571  
State Courier #51-01-00  
e-mail: [moses.carey@doa.nc.gov](mailto:moses.carey@doa.nc.gov)

**Location:**  
116 West Jones Street  
Raleigh, North Carolina

*An Equal Opportunity/Affirmative Action Employer*

The Governor and Council of State have approved the dedication of the State-owned lands described by this document as the Rachel Carson Component of the North Carolina National Estuarine Reserve Nature Preserve to be held in trust by the Custodian for the uses and purposes expressed in the Nature Preserves Act at a meeting in Raleigh, North Carolina on the 2<sup>nd</sup> of October, 2012.

Sincerely,



Moses Carey, Jr.

MC

CONSENTED AND AGREED TO:



Secretary Dee Freeman

Department of Environment and Natural Resources

## EXHIBIT A

### RACHEL CARSON COMPONENT OF THE NORTH CAROLINA NATIONAL ESTUARINE RESEARCH RESERVE DEDICATED NATURE PRESERVE

COUNTY: Carteret County

PHYSIOGRAPHIC PROVINCE: Coastal Plain

TOPOGRAPHIC QUADS: Beaufort, Harkers Island

SIZE OF AREA: ca. 2,238 (all primary area, including a 1,287-acre submerged area held by the Division of Coastal Management)

OWNER/ADMINISTRATOR: State of NC, Division of Coastal Management, Coastal Reserve Program

DESCRIPTION: (see attached)

BOUNDARY JUSTIFICATION: The primary areas are drawn based on the extent of intact natural communities.

MANAGEMENT AND USE: The dedicated nature preserve is owned by the State. The site will be used for research, education and compatible recreational uses according to State Statutes (G.S. 113A-129.1-3 et seq.) and departmental regulations (15A NCAC 70.0100-.0202) for the Coastal Reserve Program within the Division of Coastal Management. A herd of feral horses, owned by the State and managed by the Coastal Reserve, lives on the island. These horses represent a management conflict due to impacts to natural conditions. Management activities are undertaken to control the size of the herd and minimize its impacts.

DESCRIPTION: The Rachel Carson component of the North Carolina National Estuarine Research Reserve Dedicated Nature Preserve is composed of a complex of five islands. Town Marsh, Carrot, Horse, and Bird Shoal Islands are located across from the Beaufort waterfront. These four islands are in close proximity to one another and span approximately three miles in length from east to west and less than a mile wide from north to south. Middle Marsh, separated from the rest of the site by the North River Channel, is almost two miles long and less than a mile wide. Though not on the coast itself, the islands are exposed to wave energy through Beaufort Inlet, and, with the exception of Middle Marsh, closely resemble barrier islands in form.

Natural communities resemble those of barrier islands, including Upper Beach, Maritime Shrub, and Salt Marsh. The Upper Beach community occurs on open sand with sparse vegetation of sea-rocket (*Cakile edentula*), salt-meadow cordgrass (*Spartina patens*), seabeach knotweed (*Polygonum glaucum*), and shoreline sea-purslane (*Sesuvium portulacastrum*). Behind the dunes is a complex of low, shrub-covered islands, intertidal flats, tidal creeks, and shallow estuarine waters. The islands support Maritime Shrub communities, dominated by stunted live oak (*Quercus virginiana*), southern red cedar (*Juniperus virginiana* var. *silicicola*), loblolly pine (*Pinus taeda*), southern wax myrtle (*Myrica cerifera*), yaupon holly (*Ilex vomitoria*), and red bay (*Persea palustris*). Salt Marsh communities occur on intertidal flats and are comprised of saltwater cordgrass (*Spartina alterniflora*), with supratidal Salt Flats of glassworts (*Salicornia* spp.), black needlerush (*Juncus roemerianus*), and sea oxeye (*Borrichia frutescens*).

The area provides excellent habitat for nesting and foraging birds, with over 200 bird species observed annually.



The preserve provides habitat for several species listed by federal and state agencies:

Rare Plants:

Seabeach Amaranth (*Amaranthus pumilus*): State Threatened; Federally Threatened  
Seabeach Knotweed (*Polygonum glaucum*): Significantly Rare-Throughout  
Shoreline Sea-Purslane (*Sesuvium portulacastrum*): Significantly Rare-Peripheral  
A Chain-teeth Moss (*Tortula plinthobia*): Significantly Rare-Other  
Moundlily Yucca (*Yucca gloriosa*): Significantly Rare-Peripheral  
Southern Seabeach Sandmat (*Euphorbia bombensis*): Significantly Rare-Throughout

Rare Animals:

Piping Plover (*Charadrius melodus*): State Threatened; Federally Threatened  
Wilson's Plover (*Charadrius wilsonia*): Significantly Rare  
Little Blue Heron (*Egretta caerulea*): State Special Concern  
Snowy Egret (*Egretta thula*): State Special Concern  
Tricolored Heron (*Egretta tricolor*): State Special Concern  
Common Tern (*Sterna hirundo*): State Special Concern  
Eastern Painted Bunting (*Passerina ciris ciris*): Significantly Rare; Federal Species of Concern  
Glossy Ibis (*Plegadis falcinellus*): State Special Concern  
Black Skimmer (*Rynchops niger*): State Special Concern  
Least Tern (*Sterna antillarum*): State Special Concern  
West Indian Manatee (*Trichechus manatus*): State Endangered; Federally Endangered  
Diamondback terrapin (*Malaclemys terrapin terrapin*): State Special Concern; Federal Species of Concern  
Loggerhead Sea Turtle (*Caretta caretta*): State Threatened; Federally Threatened  
Brown Pelican (*Pelecanus occidentalis*): Significantly Rare  
Green Sea Turtle (*Chelonia mydas*): State Threatened; Federally Threatened

THIS ALLOCATION IS MADE SUBJECT TO THE FOLLOWING TERMS AND CONDITIONS:

1. **Definitions:** As used in the Letter of Allocation, the terms "natural area," and "nature preserve" have the same meaning as contained in the North Carolina General Statutes 113A-164.3.
2. **Dedication:** The Reserve, as described in this Allocation, is hereby dedicated as a **nature preserve** for the purposes provided in the Nature Preserves Act.
3. **Primary Custodian:** The primary custodian of the preserve will be the Department of Environment and Natural Resources, Division of Coastal Management, Coastal Reserve Program which will be responsible for managing the preserve in accordance with the regulations set forth in 15 NCAC 12H .0300 and .0400 and 15 NCAC 7O .0100 and .0200.
4. **Primary Classification:** The primary classification and purpose of the preserve shall be protection of coastal and estuarine ecosystems for research, education and such compatible traditional uses as are allowed by law and authorized by the Custodian and the terms of this allocation.
5. **Rules for Management:**

- A. **Character of Visitor Activity:** The principal visitor activities in the preserve shall be research, educational programs, hunting and fishing, walking, canoeing/kayaking and observation. These activities shall be regulated to protect and conserve the natural features of the preserve.

Activities and uses unrelated to those listed above are prohibited except as provided in this Dedication or unless necessary to carry out the purposes of the preserve. Prohibited activities include, but are not limited to, construction not compatible with the preserve, commercial activities and development, commercial silviculture, agriculture and grazing of domestic animals, gathering of plants or plant products for purposes other than approved research or restoration, the removal, disturbance, molestation, or defacement of minerals, archaeological and natural resources or natural features, or changes in topography except by existing easements or for restoration purposes, and those activities specifically restricted in this dedication.

There will be no fires, except as specifically permitted by the Custodian for approved fire management activities or as described in the site management plan. There shall be no littering. Camping shall be allowed only as permitted for research purposes by the site management plan and in relevant 15A NCAC 7O sections.


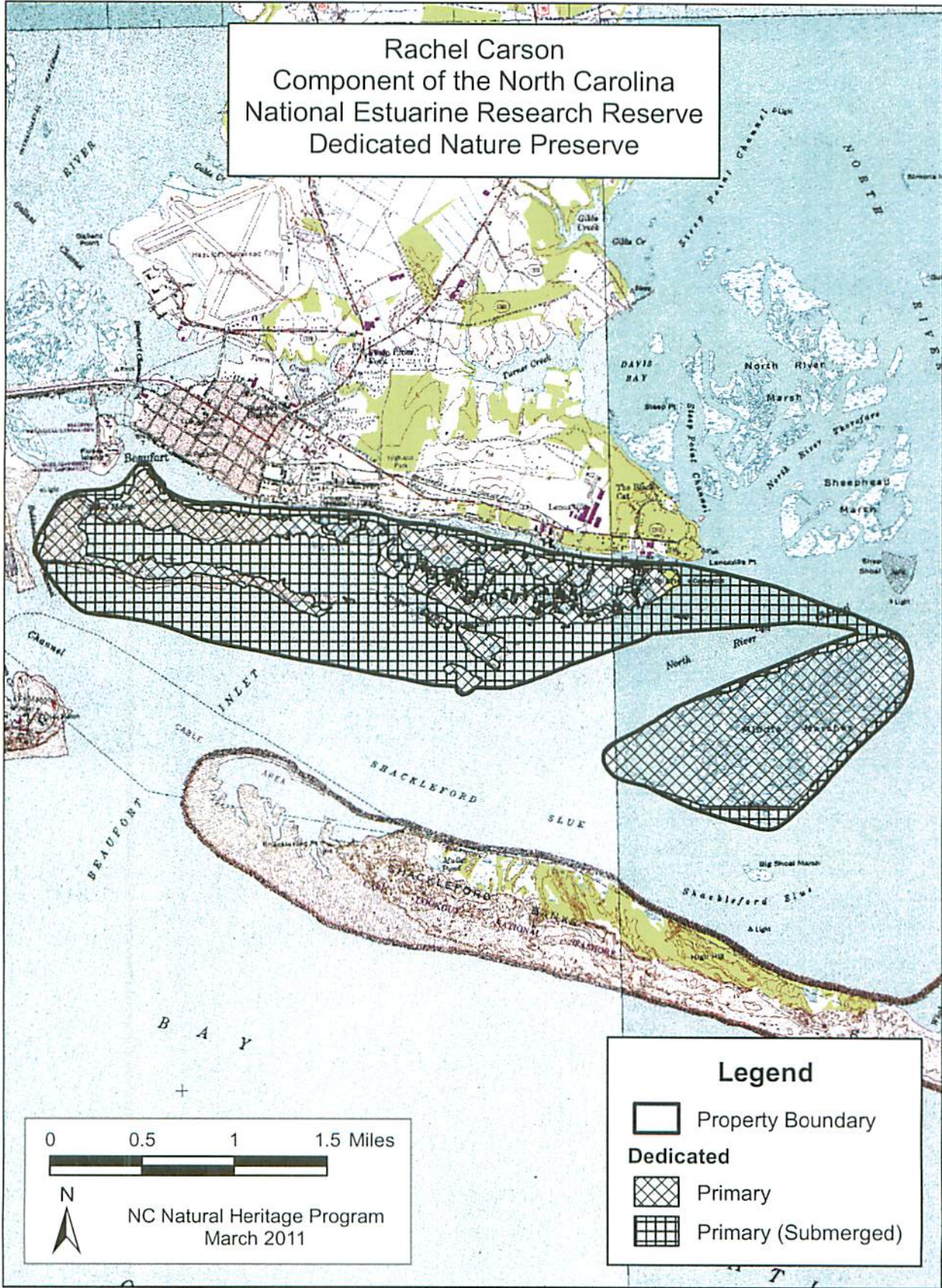
- B. **Visitors and Visitor Facilities:** The Custodian reserves the right to orient and guide visitors for educational programs, scientific research, and preserve management. The Custodian may create and maintain nature trails, signage or kiosks, overlooks, fences, guardrails, steps and boardwalks adequate to promote the safe, permitted use of the preserve while protecting the preserve from unwanted or excessive visitor traffic and restricting visitor access to protect sensitive environmental resources.
- C. **Roads, Structures and other Construction:** New roads shall not be constructed in the preserve. When necessary, the Custodian may construct and maintain access limited to staff use for management purposes, such as service paths for patrol, fire control, right-of-

way maintenance, and other management activities. Fences, barriers and other structures consistent with the purposes of the preserve as stated in this dedication may be installed. The Custodian shall locate, build and maintain trails and visitor control structures in a manner consistent with this dedication and in consultation with the North Carolina Natural Heritage Program.

- D. **Vehicles:** Motorized vehicles will be allowed as necessary for law enforcement and emergency, for research by permit only and to provide for the management of the preserve as consistent with this dedication. Use of motorized vehicles at the Rachel Carson site shall be allowed according to stewardship policies specified by the Custodian in the NCNERR management plan.
- E. **Disturbance of Natural Features:** The cutting or removal of trees, dead or alive, or the disturbance of other natural features is prohibited except that which is consistent with this dedication or as required under the terms of certain existing right-of-way easements/permits between the State and public utility companies and other government agencies, restoration of natural conditions or is necessary for public safety. There is an existing easement between the State of North Carolina and the Army Corps of Engineers providing for disposal of dredge spoil materials in select areas, or disposal cells, along the northern boundary of the Reserve. There will otherwise be no mining, drilling, removal of topsoil, sand, gravel, rock, minerals, or other material, nor any change in topography or surface hydrology of the preserve other than for purposes of approved restoration.
- F. **Hydrologic Alteration:** The purpose of water level control shall be to maintain natural water regimes. Water levels that have been altered by human activities may be changed by the Custodian to restore the preserve to its natural condition. Removal of groundwater is allowable only as described through existing easements. The specific conditions and limitations of existing easements shall be considered part of this dedication agreement.
- G. **Pollution and Dumping:** There will be no storage or dumping of ashes, trash, garbage, hazardous substances, toxic waste, other unsightly or offensive material, or fill material, including dredge materials in, on, or under the preserve. No underground storage tanks may be placed within the preserve. No surface or ground waters of the preserve may have pollutants added within the preserve.
- H. **Control of Natural Processes:** Natural processes will generally be managed by allowing natural environments to evolve through natural processes with minimal influence from human activities. Control of natural processes may be undertaken if necessary to maintain or restore a particular ecosystem for the preservation of threatened, rare, endangered or unusual species and habitats.
- I. **Control of Populations (natural and exotic):** Any control of animal or plant populations, other than permitted hunting and fishing activities, shall be only to correct situations where populations have been significantly altered from natural conditions. The Custodian may, using scientifically sound natural resource management practices implemented by appropriately trained staff, apply biological controls, herbicides and pesticides, and other means deemed necessary or appropriate to control or eradicate exotic or native species of plant or animal that are degrading the natural character of the preserve.

- J. **Hunting and Fishing:** Hunting and fishing shall be permitted subject to regulation and management by the Wildlife Resources Commission or the Division of Marine Fisheries and applicable local, county and township ordinances. Regulation and management of hunting and fishing shall be consistent with protection of the natural diversity and primitive character of the preserve. The Custodian reserves the right to change the hunting and fishing policy in the future should it be deemed necessary to ensure long-term protection of wildlife and habitats.
- K. **Bringing in Flora and Fauna:** No exotic flora and no animals except leashed dogs and cats, or animals being reintroduced shall be brought into the preserve. Any reintroduction will be of species native to the natural community and shall be conducted by the Custodian or its agents according to an approved resource management plan.
- L. **Fire:** Wildfire management will ensure maintenance and protection of natural resources. Wild fires may mimic natural processes historically occurring in an ecosystem on a landscape level. When the extent of a wild fire does not threaten human life or structures, it may be allowed to burn with no direct suppression. If wild fire control is necessary, firebreaks may need to be established. When possible, existing roads and firebreaks will be utilized for wild fire control. When new firebreaks need to be established, environmentally sensitive areas will be avoided whenever possible. Any prescribed burning will be conducted in accordance with an approved fire management plan and in consultation with the North Carolina Natural Heritage Program.
- M. **Research and Collecting Permits:** Any person wishing to engage in scientific research or collecting shall first secure written permission from the Custodian.
- N. **Management Plan:** The Department of Environment and Natural Resources, Division of Coastal Management, as Primary Custodian of the preserve, shall develop a management plan for the preserve as prescribed in NCAC 70.0201. This management plan should be subject to all the provisions of this dedication and with the management principles set forth in the North Carolina Administrative Code 15 NCAC 12H.0300 and .0400. In any case where contradictions may arise between this instrument of dedication and other management regulations, the terms of this dedication shall take precedence.
6. **Amendment, Modification, and Termination:** Any changes to this Dedication must be made in accordance with the provisions of North Carolina General Statutes 113A-164.8, which require the approval of the Governor and the Council of State. The lands dedicated to the preserve pursuant to this instrument may be removed from dedication upon approval of the Governor and the Council of State.

Rachel Carson  
Component of the North Carolina  
National Estuarine Research Reserve  
Dedicated Nature Preserve



NC Natural Heritage Program  
March 2011

**Legend**

- Property Boundary
- Dedicated**
  - Primary
  - Primary (Submerged)



# North Carolina Department of Administration

James G. Martin, Governor

James S. Lofton, Secretary

June 5, 1987

Mr. S. Thomas Rhodes, Secretary  
NC Department of Natural Resources  
and Community Development  
512 N. Salisbury Street  
Raleigh, NC 27611

Re: Allocation of Property to the Department of  
Natural Resources and Community Development -  
Dedication of the North Carolina Natural Estuarine  
Research Reserve

Dear Secretary Rhodes:

Pursuant to Article 9A, Chapter 113A of the North Carolina General Statutes and pursuant to the authority vested in me by the Administrative Procedures Code approved by the Governor and Council of State on January 28, 1987, all State-owned lands within the areas hereinafter designated are hereby allocated to the Department of Natural Resources and Community Development:

Those State-owned real properties hereinafter collectively known as the North Carolina National Estuarine Research Reserve lands (previously referred to as the North Carolina National Estuarine Sanctuary), consisting of four components:

1. Zeke's Island located in Brunswick and New Hanover Counties;
2. The Rachel Carson component located in Carteret County;
3. Currituck Banks located in Currituck County; and
4. Masonboro Island located in New Hanover County, all of which are more specifically described in Exhibits A, B, C, D and E attached hereto and by reference made a part hereof.

THIS ALLOCATION IS MADE SUBJECT TO THE FOLLOWING TERMS AND CONDITIONS:

1. As used in this Letter of Allocation the terms "natural area" and "nature preserve" shall have the same meaning as contained in North Carolina General Statutes 113A-164.3(3)(4) respectively.
2. Pursuant to North Carolina General Statutes 113A-164.8, all State-owned lands lying within the above-designated areas are hereby dedicated as a nature preserve to be known collectively as the North Carolina National Estuarine Research Reserve, (hereinafter the "reserve" or "preserve") for the purposes provided in the North Carolina Preserves Act, as amended, and other applicable law, and said State-owned land shall be held, maintained, and used exclusively for said purposes.
3. Primary Custodian. The Primary Custodian of the reserve will be the North Carolina Department of Natural Resources and Community Development, which will be responsible for managing the nature preserve in accordance with this letter of allocation (dedication) and the regulations set forth in 15 NCAC 12H .0301-.0403.
4. Primary Classification. The primary classification and purpose of the preserve shall be research, education, and compatible traditional uses.
5. Rules for Management.
  - A. Character of Visitor Activity. The principal visitor activities in the preserve shall be research, walking, observing, fishing, and hunting. These activities shall be regulated to prevent disturbance of the preserve beyond that which it can tolerate without significant environmental degradation. Use of vehicles along designated corridors will be allowed only at the Zeke's Island and Currituck Banks components. Camping will be allowed only with the written permission of the Department of Natural Resources and Community Development.

Activities and uses which are unrelated to those mentioned above are prohibited except as provided for herein or unless necessary to carry out the purposes of the preserve. Prohibited activities include, but are not limited to, construction not related to the preserve, commercial activities and development, agriculture and grazing of domestic animals, mineral exploration and development, dumping or changes in topography except by existing easements, the gathering of plant products except as provided for in approved research projects, and the removal, disturbance, molestation, or defacement of minerals, archaeological features, or natural features.

No exotic flora and no dogs, cats, or other animals, domestic or exotic, except hunting dogs, shall be brought into the preserve.

There shall be no fires, except as permitted by the Department of Natural Resources and Community Development, and there shall be no littering permitted.

B. Hunting and Fishing. Hunting and fishing shall be permitted on the preserve subject to regulation and management by the North Carolina Wildlife Resources Commission and the North Carolina Division of Marine Fisheries, such regulation and management to be consistent with protection of the natural diversity and primitive character of the preserve.

C. Orientation and Guidance of Visitors. The Custodian may maintain parking and access areas including boat landing and service roads for patrol, fire control, right-of-way, maintenance, and other management activities. Exhibits, programs, and printed materials may be provided by Custodian in service areas. Guide service and labeled nature trails may be provided by Custodian within the preserve.

D. Water Level Control. The purpose of any water level control shall be to maintain the natural water regime of the preserve. Water levels which previously have been altered by man may be changed by the Custodian for the restoration of natural conditions.

E. Disturbance of Natural Features. The cutting or removal of trees, dead or alive, or the disturbance of other natural features is prohibited, except that which is consistent with the purposes of this dedication, or is required under the terms of certain right-of-way easements between the State and public utility companies and governmental agencies, or is necessary for public safety.

F. Visitor Protection. Guardrails, fences, steps, and bridges may be provided by the Custodian when essential to the safety of a reasonably alert and cautious visitor. The Custodian shall have the right to erect such structures as may be necessary to protect the preserve from unwanted or excessive visitor traffic.

G. Control of Vegetational Succession. Control of vegetational succession may be undertaken if necessary to maintain or restore a particular ecosystem or the preservation of threatened, rare, endangered, or unusual species.



H. Research and Collecting Permits. Any person wishing to engage in scientific research requiring collecting or otherwise affecting anything within the preserve shall first secure written permission from the Department of Natural Resources and Community Development.

I. Fences. Fences and barriers may be installed as necessary to further the purposes of the preserve.

J. Trails. The Custodian shall locate, build, and maintain trails which shall be adequate to provide for permitted use of the preserve, but otherwise such activities shall be kept to a minimum.

K. Other Structures and Improvements. The Custodian shall have the right to erect structures or facilities within the preserve, insofar as the same are consistent with the purposes of the preserve as stated in this dedication.

L. Management Plan. The North Carolina Department of Natural Resources and Community Development, as Primary Custodian of the preserve, shall be required to prepare and submit for approval to the Secretary of Natural Resources and Community Development a management plan for the preserve. This plan shall be subject to all the provisions of this dedication and shall additionally be consistent with the management principles set forth in the North Carolina Administrative Code 15 NCAC 12H .0403, 15 NCAC 70 .0202 and such other regulations as may be established from time to time by the Secretary of Natural Resources and Community Development. In any case where contradictions may arise between this instrument of dedication and other management regulations, the terms of this dedication shall take precedence.

6. Amendment and Modification. The terms and conditions of this dedication may be amended or modified upon approval of the Governor and Council of State. The lands dedicated to the North Carolina National Estuarine Research Reserve pursuant to this instrument may be removed from dedication upon the approval of the Governor and Council of State.

7. Permanent Plaque. The Custodian may erect and maintain a permanent plaque or other appropriate marker at a prominent location on the within described premises bearing the following statement: "This Area is Dedicated as a State Nature Preserve."

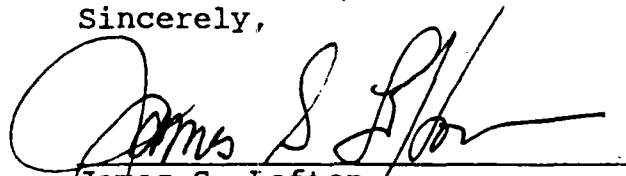
Page 5

The Governor and Council of State have approved the dedication of the State-owned lands hereinabove described as the North Carolina National Estuarine Research Reserve to be held in trust by the Custodian for the uses and purposes expressed in the Nature Preserves Act at a meeting held in the City of Raleigh, North Carolina, on the 3rd day of February, 1987.

This allocation is made at no cost or consideration to the Department of Natural Resources and Community Development.


Best regards.

Sincerely,



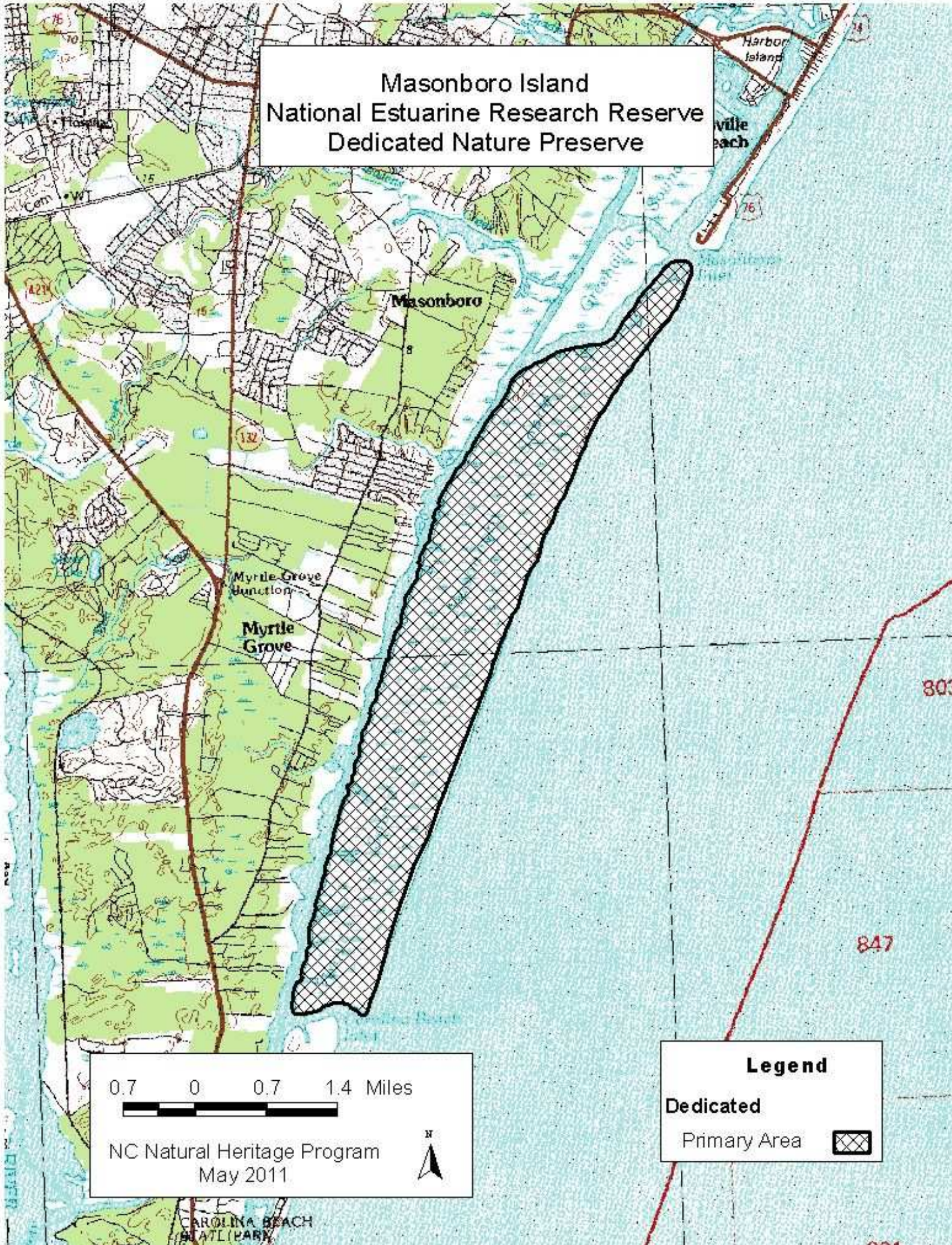
James S. Lofton  
Secretary of Administration

CONSENTED AND AGREED TO:



S. Thomas Rhodes, Secretary  
North Carolina Department of  
Natural Resources and  
Community Development

Masonboro Island  
National Estuarine Research Reserve  
Dedicated Nature Preserve




0.7 0 0.7 1.4 Miles  
NC Natural Heritage Program  
May 2011

**Legend**  
Dedicated  
Primary Area

303

847

891



# North Carolina Department of Administration

Beverly Eaves Perdue, Governor

Moses Carey, Jr., Secretary

December 20, 2012

Secretary Dee Freeman  
Department of Environment and Natural Resources  
1615 Mail Service Center  
Raleigh, North Carolina 27699-1615

Re: **Dedication of Areas within the Zeke's Island Component of the North Carolina National Estuarine Research Reserve**

Dear Secretary Freeman:

Pursuant to Article 9A, Chapter 113A of the North Carolina General Statutes, this letter of allocation is executed for the purpose of dedicating the State-owned lands hereinafter described as a North Carolina Nature Preserve. These articles of dedication replace the articles of dedication dated June 5, 1987. The articles were amended to standardize the letter of allocation, to reflect additions, and to improve boundary accuracy.

Those real properties are allocated to the Department of Environment and Natural Resources and currently managed by the Division of Coastal Management, briefly described below:

<u>Site Name</u>	<u>Approximate Acreage</u>
Zeke's Island Component of the North Carolina National Estuarine Research Reserve	1,489 acres

which are specifically described in Exhibit A, attached hereto and by reference made a part hereof.

Dedication of the qualified portions of the tracts fulfill the terms of any prior grant agreements.

**Mailing Address:**  
1301 Mail Service Center  
Raleigh, N.C. 27699-1301

**Telephone (919) 807-2425**  
Fax (919) 733-9571  
State Courier #51-01-00  
e-mail: [moses.carey@doa.nc.gov](mailto:moses.carey@doa.nc.gov)

**Location:**  
116 West Jones Street  
Raleigh, North Carolina

*An Equal Opportunity/Affirmative Action Employer*

The Governor and Council of State have approved the dedication of the State-owned lands described by this document as the Zeke's Island Component of the North Carolina National Estuarine Research Reserve Nature Preserve to be held in trust by the Custodian for the uses and purposes expressed in the Nature Preserves Act at a meeting in Raleigh, North Carolina on the 2<sup>nd</sup> of October, 2012.

Sincerely,



Moses Carey, Jr.

MC

CONSENTED AND AGREED TO:



Secretary Dee Freeman  
Department of Environment and Natural Resources

## EXHIBIT A

### ZEKE'S ISLAND COMPONENT OF THE NATIONAL ESTUARINE RESEARCH RESERVE DEDICATED NATURE PRESERVE

COUNTY: Brunswick and New Hanover Counties      PHYSIOGRAPHIC PROVINCE: Coastal Plain

TOPOGRAPHIC QUADS: Kure Beach

SIZE OF AREA: ca. 1,489 acres (all primary area, including a 1,109-acre submerged area held by the Division of Coastal Management)

OWNER/ADMINISTRATOR: State of NC, Division of Coastal Management, Coastal Reserve Program

DESCRIPTION: (see attached)

BOUNDARY JUSTIFICATION: The primary areas are drawn based on the extent of intact natural communities

MANAGEMENT AND USE: The dedicated nature preserve is owned by the State. The site will be used for research, education and compatible recreational uses according to State Statutes (G.S. 113A-129.1-3 et seq.) and departmental regulations (15A NCAC 70.0100-.0202) for the Coastal Reserve Program within the Division of Coastal Management. There is off-road vehicle access along the beach strand, which is managed by the Fort Fisher Recreation Area as described in the NCNERR management plan.

DESCRIPTION: The Zeke's Island component of the North Carolina National Estuarine Research Reserve Dedicated Nature Preserve is the northern part of the Smith Island complex, north of Bald Head Island and south of Fort Fisher and Kure Beach. It includes a mosaic of islands, marshes, tidal flats, and shallow estuarine waters. A large portion of the reserve habitat is made up of an area of estuarine waters enclosed by "The Rocks", a long Civil War era breakwater containing numerous small breaches which act as tidal inlets. An oceanic inlet formerly present on the barrier spit has closed within the last two decades.

The barrier island communities are typical, with frontal dunes and dune flats adjoining the beaches, succeeded by maritime shrub thickets, and salt marshes on the sound side. The Salt Marsh communities are particularly high-quality, occurring on intertidal flats on a series of small estuarine islands, dominated by saltwater cordgrass (*Spartina alterniflora*). The more shallow flats support zones of glassworts (*Salicornia* sp.) or salt-meadow cordgrass (*Spartina patens*) and sea oxeye (*Borrichia frutescens*).

These extensive marshes and flats provide resting and feeding habitat for shorebirds such as piping plovers (*Charadrius melodus*), gull-billed terns (*Gelochelidon nolotica*), and black skimmers (*Rynchops niger*). Nesting colonies of gulls, terns, and skimmers also make use of the ocean beach and dune areas.

The preserve provides habitat for several species listed by federal and state agencies.

#### Rare Plants:

Seabeach Amaranth (*Amaranthus pumilus*): State Threatened; Federally Threatened  
Tough Bumelia (*Sideroxylon tenax*) (historic): Significantly Rare-Peripheral  
Dune Bluecurls (*Trichostema* sp. 1): Significantly Rare-Peripheral

**Rare Animals:**

**Loggerhead Turtle (*Caretta caretta*): State Threatened; Federally Threatened**

**Piping Plover (*Charadrius melodus*): State Threatened; Federally Threatened**

**Wilson's Plover (*Charadrius wilsonia*): Significantly Rare**

**Green Turtle (*Chelonia mydas*): State Threatened; Federally Threatened**

**Carolina Diamondback Terrapin (*Malaclemys terrapin centrata*): Special Concern**

**Black Skimmer (*Rynchops niger*): State Special Concern**

**Least Tern (*Sternula antillarum*): State Special Concern**

THIS ALLOCATION IS MADE SUBJECT TO THE FOLLOWING TERMS AND CONDITIONS:

1. **Definitions:** As used in the Letter of Allocation, the terms “natural area,” and “nature preserve” have the same meaning as contained in the North Carolina General Statutes 113A-164.3.
2. **Dedication:** The Reserve, as described in this Allocation, is hereby dedicated as a **nature preserve** for the purposes provided in the Nature Preserves Act.
3. **Primary Custodian:** The primary custodian of the preserve will be the Department of Environment and Natural Resources, Division of Coastal Management, Coastal Reserve Program which will be responsible for managing the preserve in accordance with the regulations set forth in 15 NCAC 12H .0300 and .0400 and 15 NCAC 7O .0100 and .0200.
4. **Primary Classification:** The primary classification and purpose of the preserve shall be protection of coastal and estuarine ecosystems for research, education and such compatible traditional uses as are allowed by law and authorized by the Custodian and the terms of this allocation.
5. **Rules for Management:**

- A. **Character of Visitor Activity:** The principal visitor activities in the preserve shall be research, educational programs, hunting and fishing, walking, canoeing/kayaking and observation. These activities shall be regulated to protect and conserve the natural features of the preserve.

Activities and uses unrelated to those listed above are prohibited except as provided in this Dedication or unless necessary to carry out the purposes of the preserve. Prohibited activities include, but are not limited to, construction not compatible with the preserve, commercial activities and development, commercial silviculture, agriculture and grazing of domestic animals, gathering of plants or plant products for purposes other than approved research or restoration, the removal, disturbance, molestation, or defacement of minerals, archaeological and natural resources or natural features, or changes in topography except by existing easements or for restoration purposes, and those activities specifically restricted in this dedication.

There will be no fires, except as specifically permitted by the Custodian for approved fire management activities or as described in the site management plan. There shall be no littering. Camping shall be allowed only as permitted for research purposes by the site management plan and in relevant 15A NCAC 7O sections.

- B. **Visitors and Visitor Facilities:** The Custodian reserves the right to orient and guide visitors for educational programs, scientific research, and preserve management. The Custodian may create and maintain nature trails, signage or kiosks, overlooks, fences, guardrails, steps and boardwalks adequate to promote the safe, permitted use of the preserve while protecting the preserve from unwanted or excessive visitor traffic and restricting visitor access to protect sensitive environmental resources.
- C. **Roads, Structures and other Construction:** New roads shall not be constructed in the preserve. When necessary, the Custodian may construct and maintain access limited to staff use for management purposes, such as service paths for patrol, fire control, right-of-

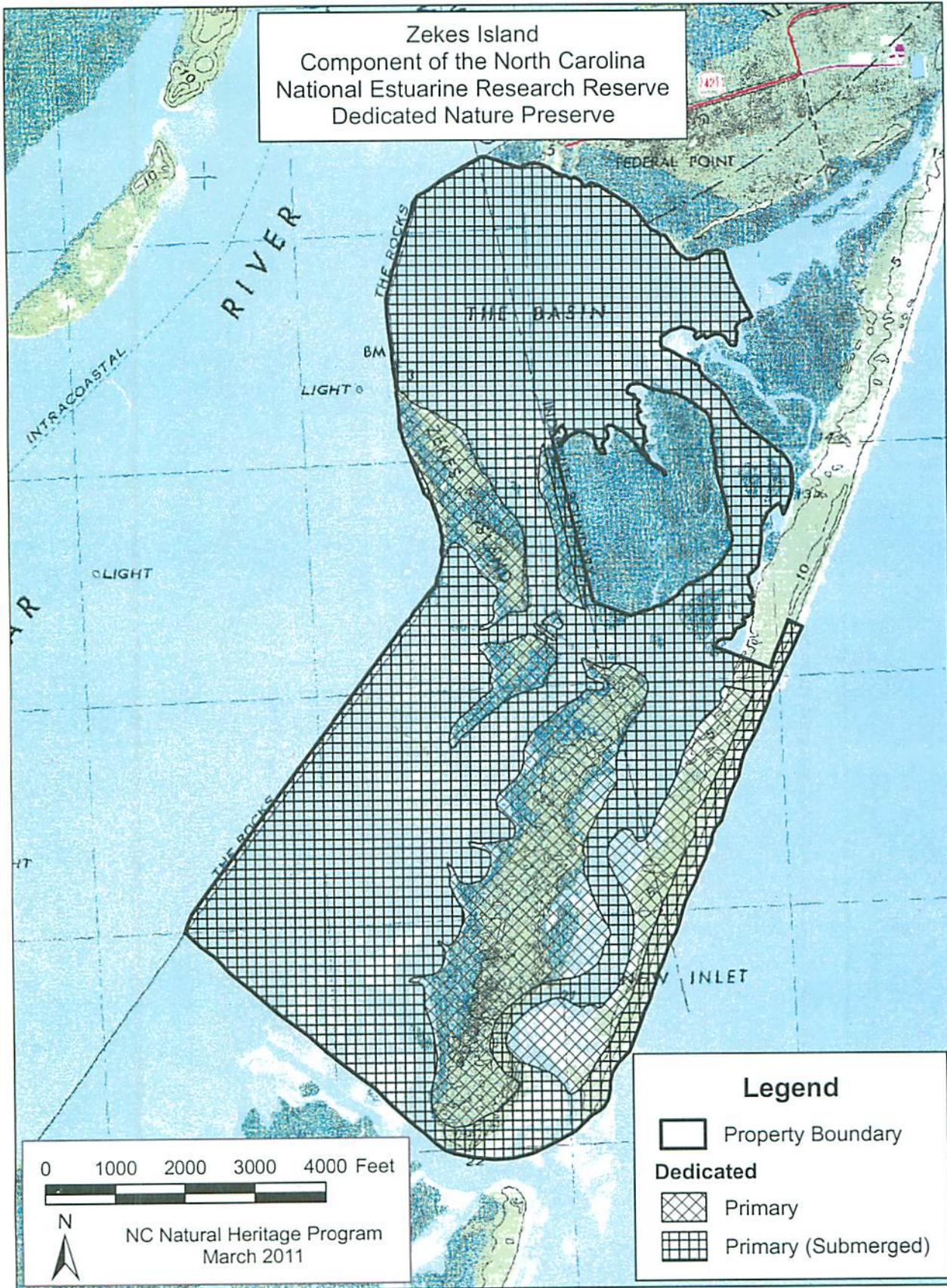


way maintenance, and other management activities. Fences, barriers and other structures consistent with the purposes of the preserve as stated in this dedication may be installed. The Custodian shall locate, build and maintain trails and visitor control structures in a manner consistent with this dedication and in consultation with the North Carolina Natural Heritage Program.

- D. Vehicles: There will be no bicycling except along the ocean beach. Motorized vehicles will be allowed as necessary for law enforcement and emergency, for research by permit only and to provide for the management of the preserve as consistent with this dedication. Use of motorized vehicles at the Zeke's Island site shall be allowed according to stewardship policies specified by the Custodian in the NCNERR management plan. The intent of the policies is to prevent impacts to the dunes, dune vegetation, and nesting bird and sea turtle populations.
- E. Disturbance of Natural Features: The cutting or removal of trees, dead or alive, or the disturbance of other natural features is prohibited except that which is consistent with this dedication or as required under the terms of certain existing right-of-way easements/permits between the State and public utility companies and other government agencies, restoration of natural conditions or is necessary for public safety. There will be no mining, drilling, removal of topsoil, sand, gravel, rock, minerals, or other material, nor any change in topography or surface hydrology of the preserve other than for purposes of approved restoration.
- F. Hydrologic Alteration: The purpose of water level control shall be to maintain natural water regimes. Water levels that have been altered by human activities may be changed by the Custodian to restore the preserve to its natural condition. Removal of groundwater is allowable only as described through existing easements. The specific conditions and limitations of existing easements shall be considered part of this dedication agreement.
- G. Pollution and Dumping: There will be no storage or dumping of ashes, trash, garbage, hazardous substances, toxic waste, other unsightly or offensive material, or fill material, including dredge materials in, on, or under the preserve. No underground storage tanks may be placed within the preserve. No surface or ground waters of the preserve may have pollutants added within the preserve.
- H. Control of Natural Processes: Natural processes will generally be managed by allowing natural environments to evolve through natural processes with minimal influence from human activities. Control of natural processes may be undertaken if necessary to maintain or restore a particular ecosystem for the preservation of threatened, rare, endangered or unusual species and habitats.
- I. Control of Populations (natural and exotic): Any control of animal or plant populations, other than permitted hunting and fishing activities, shall be only to correct situations where populations have been significantly altered from natural conditions. The Custodian may, using scientifically sound natural resource management practices implemented by appropriately trained staff, apply biological controls, herbicides and pesticides, and other means deemed necessary or appropriate to control or eradicate exotic or native species of plant or animal that are degrading the natural character of the preserve.

- J. **Hunting and Fishing:** Hunting and fishing shall be permitted subject to regulation and management by the Wildlife Resources Commission or the Division of Marine Fisheries and applicable local, county and township ordinances. Regulation and management of hunting and fishing shall be consistent with protection of the natural diversity and primitive character of the preserve. The Custodian reserves the right to change the hunting and fishing policy in the future should it be deemed necessary to ensure long-term protection of wildlife and habitats.
  - K. **Bringing in Flora and Fauna:** No exotic flora and no animals except leashed dogs and cats, or animals being reintroduced shall be brought into the preserve. Any reintroduction will be of species native to the natural community and shall be conducted by the Custodian or its agents according to an approved resource management plan.
  - L. **Fire:** Wildfire management will ensure maintenance and protection of natural resources. Wild fires may mimic natural processes historically occurring in an ecosystem on a landscape level. When the extent of a wild fire does not threaten human life or structures, it may be allowed to burn with no direct suppression. If wild fire control is necessary, firebreaks may need to be established. When possible, existing roads and firebreaks will be utilized for wild fire control. When new firebreaks need to be established, environmentally sensitive areas will be avoided whenever possible. Any prescribed burning will be conducted in accordance with an approved fire management plan and in consultation with the North Carolina Natural Heritage Program.
  - M. **Research and Collecting Permits:** Any person wishing to engage in scientific research or collecting shall first secure written permission from the Custodian.
  - N. **Management Plan:** The Department of Environment and Natural Resources, Division of Coastal Management, as Primary Custodian of the preserve, shall develop a management plan for the preserve as prescribed in NCAC 70.0201. This management plan should be subject to all the provisions of this dedication and with the management principles set forth in the North Carolina Administrative Code 15 NCAC 12H.0300 and .0400. In any case where contradictions may arise between this instrument of dedication and other management regulations, the terms of this dedication shall take precedence.
6. **Amendment, Modification, and Termination:** Any changes to this Dedication must be made in accordance with the provisions of North Carolina General Statutes 113A-164.8, which require the approval of the Governor and the Council of State. The lands dedicated to the preserve pursuant to this instrument may be removed from dedication upon approval of the Governor and the Council of State.

Zekes Island  
Component of the North Carolina  
National Estuarine Research Reserve  
Dedicated Nature Preserve



0 1000 2000 3000 4000 Feet



NC Natural Heritage Program  
March 2011

**Legend**

Property Boundary

**Dedicated**

Primary

Primary (Submerged)

## Appendix I: 07 N.C. Administrative Code 13H – Natural Heritage Program

### SUBCHAPTER 13H - NATURAL HERITAGE PROGRAM

#### SECTION .0100 - GENERAL PROVISIONS

**07 NCAC 13H .0101 STATEMENT OF POLICY**  
**07 NCAC 13H .0102 STATEMENT OF PURPOSE**

*History Note:* Authority G.S. 113-3; 113-8; 113A-164.2; 113A-164.4;  
Eff. April 4, 1979;  
Amended Eff. January 1, 1986; October 1, 1984;  
Expired Eff. February 1, 2016 pursuant to G.S. 150B-21.3A;  
Transferred from 15A NCAC 12H .0101-.0102 Eff. April 1, 2017.

**07 NCAC 13H .0103 DEFINITIONS AS USED IN THIS SUBCHAPTER**

In addition to the definitions in G.S. 143B-135.254, the following terms shall apply to this Subchapter:

- (1) "Natural diversity" means the native plant and animal species, geological features, plant communities, ecosystem types, and other natural features.
- (2) "Natural Heritage Areas List" means a list of those natural areas recommended by the Natural Heritage Program, pursuant to G.S. 143B-135.256(7), that are of special importance to the maintenance of the state's natural diversity and that may warrant protection by registration or dedication.
- (3) A "natural community" means any area with a recognizable and reoccurring assemblage of plants, animals, bacteria, and fungal species naturally associated with each other and their physical environment.

*History Note:* Authority G.S. 143B-135.254; 143B-135.256;  
Eff. April 4, 1979;  
Amended Eff. August 1, 1988; January 1, 1986; October 1, 1984; August 30, 1980;  
Readopted Eff. March 1, 2017;  
Transferred from 15A NCAC 12H .0103 Eff. April 1, 2017.

**07 NCAC 13H .0104 RESPONSIBILITIES AND DUTIES OF NATURAL HERITAGE PROGRAM**

*History Note:* Authority G.S. 113-3; 113-8; 113A-164.4;  
Eff. April 4, 1979;  
Amended Eff. January 1, 1986; October 1, 1984; August 30, 1980;  
Repealed Eff. March 1, 2017;  
Transferred from 15A NCAC 12H .0104 Eff. April 1, 2017.

**07 NCAC 13H .0105 NATURAL HERITAGE ADVISORY COMMITTEE**

(a) The Natural Heritage Advisory Committee shall be composed of nine members appointed by the Secretary, in accordance with G.S. 143B-135.256(6).

(b) The Natural Heritage Advisory Committee shall:

- (1) advise and make recommendations to the Department on inventory and evaluation of natural areas;
- (2) review and make recommendations for registration, acquisition, and dedication of natural areas and nature preserves by the Department;
- (3) review and make recommendations on Department priorities and plans for the selection of particular natural areas for State acquisition and for designation of nature preserves;
- (4) review and make recommendations on master plans, management plans, and other plans and proposals for development and use of lands administered by the Department;
- (5) advise the Secretary on policies and rules governing management, protection, and use of registered natural areas and dedicated nature preserves by the Department;
- (6) advise and consult with the Secretary and Department staff on policies and programs relating to preservation of natural diversity and outstanding natural areas in the state; and

- (7) consult and coordinate with other public agencies, conservation organizations, and scientific bodies on matters concerning natural diversity inventory and natural areas identification, acquisition, management, and dedication.

*History Note:* Authority G.S. 143B-10; 143B-135.256;  
Eff. April 4, 1979;  
Amended Eff. January 1, 1986; October 1, 1984; March 1, 1983; August 30, 1980;  
Readopted Eff. March 1, 2017;  
Transferred from 15A NCAC 12H .0105 Eff. April 1, 2017.

**07 NCAC 13H .0106 INFORMATION SERVICES**  
**07 NCAC 13H .0107 LOCATION**

*History Note:* Authority G.S. 113-3; 113-8;  
Eff. April 4, 1979;  
Repealed Eff. October 1, 1984;  
Transferred from 15A NCAC 12H .0106, .0107 Eff. April 1, 2017.

**SECTION .0200 – REGISTRY OF NATURAL HERITAGE AREAS**

**07 NCAC 13H .0201 OBJECTIVES OF REGISTRY**

*History Note:* Authority G.S. 143B-135.254; 143B-135.256; 143-135.258;  
Eff. April 4, 1979;  
Repealed Eff. March 1, 2017;  
Transferred from 15A NCAC 12H .0201 Eff. April 1, 2017.

**07 NCAC 13H .0202 CRITERIA FOR ELIGIBILITY**

(a) For an area to qualify as a Natural Heritage Area and be eligible for registration or dedication, the Natural Heritage Program staff shall determine that the area possesses one or more of the following natural values:

- (1) a habitat for individual species of plants or animals that are in danger of or threatened by extirpation;
- (2) a rare terrestrial natural community;
- (3) a rare aquatic community;
- (4) features that illustrate geologic processes or the history of the earth;
- (5) unique or unusual ecological types; or
- (6) biological or ecological phenomena of significance.

(b) Upon meeting one of the criteria in Paragraph (a) of this Rule, the Natural Heritage Program staff shall evaluate an area with respect to the following factors:

- (1) the presence of ecological values represented in previously registered Natural Heritage Areas;
- (2) the natural diversity of the area;
- (3) the quality and viability of the environmental features including self-sufficiency of the ecosystem when managed and degree of vulnerability to disturbances and intrusions;
- (4) the extent to which past disturbances or land uses have altered natural communities. An area may be considered even if it shows evidence of past disturbance or land use;
- (5) the ability to be managed to protect and maintain ecological features in a natural condition, and a buffer area, as set forth in Rule .0304 of this Subchapter, to ensure protection. A buffer zone, where possible, shall follow defensible boundaries and help protect the site against adverse effects from use and development of adjacent land. The buffer zone may be included in the designated area but need not itself possess any eligibility criteria as set forth in this Rule;
- (6) compatibility of protective management practices with current use practices on adjacent lands; and
- (7) scientific and educational value.

*History Note:* Authority G.S. 143B-135.256; 143B-135.258;  
Eff. April 4, 1979;  
Amended Eff. January 1, 1986;

*Readopted Eff. March 1, 2017;  
Transferred from 15A NCAC 12H .0202 Eff. April 1, 2017.*

**07 NCAC 13H .0203 REGISTRATION PROCESS**

(a) Nomination.

- (1) Nominations for the Registry of Natural Heritage Areas may be made by the Natural Heritage Program staff, by other public agencies, by members of the Natural Heritage Advisory Committee, or by any other resident or property owner of the State. Nominations shall be submitted, in writing, to the North Carolina Natural Heritage Program, 1651 Mail Service Center, Raleigh, North Carolina 27699. Nominations shall include the name, address and phone number for both the nominator and the owner of the of the nominated area and the location where the area is located.
- (2) The Natural Heritage Program staff shall conduct an on-site evaluation of a nominated area in order to gather information to determine that the area meets eligibility criteria.
- (3) After reviewing information on a nominated area, the Natural Heritage Program staff shall determine if an area qualifies for the registry and shall document its findings in an evaluation report with recommendations for action.
- (4) Nominations initiated by the public or other agencies shall be accepted or rejected by the Department within one year of receipt. Rejections shall include an explanation. The nominator may request consideration again by submitting information that was not previously considered to the Natural Heritage Program.

(b) Notification of Landowner or Administrator. Once an area is nominated and is recommended for registration, the Natural Heritage Program staff shall notify the owner or administering agency. The owner may request that the property be or not be considered further for registration.

(c) All nominations and recommendation reports shall be submitted by the Natural Heritage Program to the Natural Heritage Advisory Committee ("Committee"). Upon approval of the nomination by the Committee, the chairman or acting chairman shall sign the statement of recommendation and submit it for review by the Division Director. If the Division Director approves the statement of recommendation, it shall be submitted to the Natural Heritage Program staff. The Natural Heritage Program staff shall solicit comments about the nomination from the landowner or managing agency. Recommendation statements, comments, and a report of the owner's willingness to accept registration shall then be submitted to the Secretary by the Natural Heritage Program staff.

(d) Designation. Upon review of the information submitted in Paragraph (c) of this Rule, the Secretary shall decide whether the nominated area is eligible for listing in the Registry of Natural Heritage Areas. The registration of a site shall be the voluntary decision of the landowner or administering agency, pursuant to G.S. 143B-135.258.

(e) The owner or a volunteer shall annually report to the Natural Heritage Program Director once a year on the condition of the registered area.

*History Note: Authority G.S. 143B-135.256; 143B-135.258;  
Eff. April 4, 1979;  
Amended Eff. January 1, 1986; October 1, 1984; August 30, 1980;  
Readopted Eff. March 1, 2017;  
Transferred from 15A NCAC 12H .0203 Eff. April 1, 2017.*

**07 NCAC 13H .0204 REGISTRATION**

*History Note: Authority G.S. 113-3; 113-8; 113A-164.4; 113A-164.5;  
Eff. April 4, 1979;  
Amended Eff. January 1, 1986;  
Repealed Eff. March 1, 2017;  
Transferred from 15A NCAC 12H .0204 Eff. April 1, 2017.*

**07 NCAC 13H .0205 RESCISSION**

(a) The registration agreement may be terminated at any time upon notification by either party. Such termination shall remove the area from the Registry.

(b) Any person may submit a written request to the Department to remove an area from the Registry if he or she believes the site no longer meets the criteria for registration as set forth in Rule .0202 of this Section. The request

for removal shall explain the changes that have occurred to the area since the area was registered and why the area no longer meets the criteria in Rule .0202 of this Section. All requests made under this Rule shall be submitted to the North Carolina Natural Heritage Program, 1651 Mail Service Center, Raleigh, North Carolina 27699. After considering the request, the Secretary, upon recommendation of the Natural Heritage Program staff and Natural Heritage Advisory Committee, may order removal from the Registry as set forth in G.S. 143B-135.258.

(c) Rescission shall remove the area from the Registry of Natural Heritage Areas, and the owner or administering agency shall be requested to return the certificate to the agency signifying the area's inclusion on the Registry, as set forth in G.S. 143B-135.256.

(d) Any person aggrieved by any of the steps in the process described in this Rule may seek an administrative hearing as set forth in G.S. 150B-23.

*History Note:* Authority G.S. 143B-135.256; 143B-135.258;  
Eff. April 4, 1979;  
Amended Eff. August 1, 1988; January 1, 1986; October 1, 1984;  
Readopted Eff. March 1, 2017;  
Transferred from 15A NCAC 12H .0205 Eff. April 1, 2017.

#### **07 NCAC 13H .0206 PUBLIC ACCESS**

Registration of a natural area shall not create a right of public access to the registered area. Any person visiting a registered area shall first obtain the permission of the owner or managing agency before entering the property. The landowner or managing agency retains the option to restrict publicity and access to the property.

*History Note:* Authority G.S. 143B-135.256;  
Eff. April 4, 1979;  
Readopted Eff. March 1, 2017;  
Transferred from 15A NCAC 12H .0206 Eff. April 1, 2017.

#### **07 NCAC 13H .0207 MANAGEMENT OF REGISTERED NATURAL AREAS**

*History Note:* Authority G.S. 143B-135.256; 143B-135.258;  
Eff. April 4, 1979;  
Repealed Eff. March 1, 2017;  
Transferred from 15A NCAC 12H .0207 Eff. April 1, 2017.

#### **07 NCAC 13H .0208 DESIGNATION OF NATURAL AREAS ON STATE LANDS**

*History Note:* Authority G.S. 143B-135.258; 143B-135.264;  
Eff. March 1, 1983;  
Amended Eff. October 1, 1984;  
Repealed Eff. March 1, 2017;  
Transferred from 15A NCAC 12H .0208 Eff. April 1, 2017.

### **SECTION .0300 – DEDICATION OF NATURE PRESERVES**

#### **07 NCAC 13H .0301 OBJECTIVES OF DEDICATION**

The State may accept the dedication of nature preserves on lands deemed by the Secretary to qualify as "outstanding natural areas," based on the criteria of eligibility as set forth in Rule .0202 of this Subchapter. The Secretary shall recommend to the Governor and Council of State, through the Director of the State Property Office in the Department of Administration, that an area be dedicated as a nature preserve. Dedication of a preserve becomes effective only upon acceptance of Articles of Dedication by the Governor and Council of State. Articles of Dedication shall be recorded in the county or counties where the nature preserve is located, in the State Property Office and in the office of the Natural Heritage Program.

*History Note:* Authority G.S. 143B-135.252; 143B-135.256; 143B-135.260; 146-26;  
Eff. August 30, 1980;  
Amended Eff. January 1, 1986; October 1, 1984;

*Readopted Eff. March 1, 2017;*  
*Transferred from 15A NCAC 12H .0301 Eff. April 1, 2017.*

#### **07 NCAC 13H .0302 DEDICATION PROCESS**

(a) Upon receipt of the recommendation reports from the Natural Heritage Program and statements of recommendation from the Natural Heritage Advisory Committee, the Secretary shall determine whether the proposed area qualifies under criteria set forth in Rule .0202 of this Subchapter and constitutes an "outstanding natural area" through dedication as a nature preserve.

(b) Nature preserves are created when natural areas are dedicated by:

- (1) the owner who transfers to the State the title or other interest in the land with Articles of Dedication agreed to by the owner and the State;
- (2) any local unit of government that transfers fee simple title or other interest in land to the State through Articles of Dedication agreed to by the local government agency and the State; or
- (3) the State itself for State-owned lands through Articles of Dedication, and declaring the State as trustee for the dedication, subject to allocation pursuant to the provisions of G.S. 143-341(4)g. The Secretary and Director of the State Property Office shall make recommendations to the Governor and Council of State for dedicating State-owned lands as nature preserves.

*History Note: Authority G.S. 143B-135.256; 143B-135.260; 143B-135.262; 143B-135.264; 143B-135.266; 143B-135.268;*  
*Eff. August 30, 1980;*  
*Amended Eff. August 1, 1988; January 1, 1986;*  
*Readopted Eff. March 1, 2017;*  
*Transferred from 15A NCAC 12H .0302 Eff. April 1, 2017.*

#### **07 NCAC 13H .0303 ARTICLES OF DEDICATION**

(a) Articles of Dedication shall include:

- (1) a statement of the public purposes served by the dedication and a declaration that the State shall hold such title or interest to the area in trust for the public as a dedicated nature preserve under the terms and authority set forth in G.S. 143B-135.262, and describe the rights and restrictions as will protect the dedicated area consistent with the criteria set forth in Rule .0202 of this Subchapter.
- (2) the primary custodian who will be responsible for managing the nature preserve in accordance with the Articles of Dedication and these Rules;
- (3) the right of the State or its agents to enter dedicated lands to inspect its condition and to enforce the Articles of Dedication. This right of inspection shall not in and of itself create an automatic right of public access; and
- (4) any other provision necessary to carry out the purpose of this Subchapter.

(b) Articles of Dedication on land remaining in private ownership shall contain a provision notifying the State before any sale or transfer by deed or lease of the land or other interests therein. The State shall not regulate or prohibit such sale or transfer, but shall ensure that the grantee or lessee is familiar with the Articles of Dedication. The Articles of Dedication shall contain a provision indicating that any transfer of any interest in the dedicated nature preserve shall be subject to the conditions set forth in the Articles of Dedication.

*History Note: Authority G.S. 143B-135.260; 143B-135.262; 143B-135.264; 143B-135.266; 143B-135.268;*  
*Eff. January 1, 1986;*  
*Amended Eff. August 1, 1988;*  
*Readopted Eff. March 1, 2017;*  
*Transferred from 15A NCAC 12H .0303 Eff. April 1, 2017.*

#### **07 NCAC 13H .0304 BUFFER AREAS**

(a) For the purpose of protecting a nature preserve, adjoining land that is not otherwise suitable for dedication as a nature preserve may be dedicated as a buffer area in the same manner as a nature preserve under this Section. A buffer area, where possible, shall help protect the site against adverse effects from use and development of adjacent land. The buffer area may be included in the designated area but need not itself possess eligibility criteria.

(b) Provisions in the Articles of Dedication for the management, use, development, and public access of the buffer area may differ from those used for the adjacent nature preserve.



*History Note:* Authority G.S. 143B-135.256; 143B-135.260;  
Eff. January 1, 1986;  
Readopted Eff. March 1, 2017;  
Transferred from 15A NCAC 12H .0304 Eff. April 1, 2017.

#### **07 NCAC 13H .0305 PUBLIC TRUST**

- (a) Members of the public may bring notice to the Secretary or his or her agents of suspected violations of terms of dedications. Notice shall be made by U.S. Mail to 4601 Mail Service Center, Raleigh, North Carolina 27699. The Natural Heritage Program shall investigate notices of violations and shall maintain monitoring of all dedicated preserves. After investigation of a notice of violation, the Natural Heritage Program shall respond, via U.S. Mail, to the notifying party and recommend action to the Secretary.
- (b) The Natural Heritage Program shall maintain administrative records for dedicated areas. These shall be available for public review online at [www.ncnhp.org](http://www.ncnhp.org). or at 121 West Jones Street, Raleigh, North Carolina 27603, and copies shall be available at actual cost.
- (c) The State may enter into contracts and agreements with other agencies and persons to manage and monitor dedicated preserves, but the State shall not abdicate its trusteeship for dedicated lands through such contracts or agreements.

*History Note:* Authority G.S. 143B-135.256; 143B-135.262;  
Eff. January 1, 1986;  
Readopted Eff. March 1, 2017;  
Transferred from 15A NCAC 12H .0305 Eff. April 1, 2017.

#### **07 NCAC 13H .0306 AMENDMENTS**

- (a) Amendments that remove some portion of the existing Articles of Dedication shall not be approved until after a public hearing in the county or counties where the dedicated preserve lies. The State shall provide not less than 30 days notice of the hearing in the newspaper of largest circulation in the county or counties where the land lies. The State shall provide not less than 30 days notice to the chief county and municipal administrative officials in the jurisdiction where the land lies.
- (b) Notwithstanding the provisions of Paragraph (a) of this Rule, Articles of Dedication may be amended as they affect use or disposition of land, even if the purposes of G.S. 143B-135.262 or the original dedication will be violated under the following circumstances:
- (1) the Governor and Council of State find that an amendment serves the best interest of the State and no prudent alternative exists;
  - (2) after a public hearing with notice provided in Paragraph (a) of this Rule; and
  - (3) with the concurrence of the Governor and Council of State.
- (c) After the public hearing and finding by the Governor and Council of State, the State shall publish a statement of its findings in the newspaper of largest circulation in the county or counties where the land lies at least 30 days before the amended Articles of Dedication is final.

*History Note:* Authority G.S. 143B-135.256; 143B-135.260; 143B-135.262; 143B-135.268;  
Eff. January 1, 1986;  
Amended Eff. August 1, 1988;  
Readopted Eff. March 1, 2017;  
Transferred from 15A NCAC 12H .0306 Eff. April 1, 2017.

#### **07 NCAC 13H .0307 EXTINGUISHMENT BY THE STATE**

- (a) Articles of Dedication may be extinguished by amendment and the dedication abandoned if:
- (1) the Secretary finds that qualifying features of the land have been destroyed or damaged;
  - (2) the Secretary finds that the public purposes of the dedication have been frustrated;
  - (3) after a public hearing with notice provided as described in Rule .0306(a) of this Section; and
  - (4) with the approval of the Governor and Council of State.
- (b) Articles of Dedication may be extinguished by amendment and the dedication abandoned if:
- (1) the Secretary finds that the extinguishment and abandonment serves a public necessity and no alternative exists;

- (2) after a public hearing with notice provided as described in Rule .0306(a) of this Section; and
  - (3) with the approval of the Governor and Council of State.
- (c) After the public hearing, the State shall publish a statement of its findings in the newspaper of largest circulation in the county or counties where the land lies at least 30 days before the extinguishment is final.

*History Note:* Authority G.S. 143B-135.256; 143B-135.260(c);  
Eff. January 1, 1986;  
Readopted Eff. March 1, 2017;  
Transferred from 15A NCAC 12H .0307 Eff. April 1, 2017.

#### **07 NCAC 13H .0308 MUTUAL TERMINATION**

Articles of Dedication shall terminate only under the following circumstances:

- (1) in accordance with the terms of the Articles of Dedication itself;
- (2) in accordance with the nature and duration of the underlying legal interest in the property being placed under the Articles of Dedication; or
- (3) upon mutual written consent executed by and between the owner, its successors or assigns, the State, and approved by the Governor and Council of State.

*History Note:* Authority G.S. 143B-135.256; 143B-135.260(c);  
Eff. January 1, 1986;  
Readopted Eff. March 1, 2017;  
Transferred from 15A NCAC 12H .0308 Eff. April 1, 2017.

### **SECTION .0400 – MANAGEMENT; USE; AND PROTECTION OF DEDICATED NATURE PRESERVES**

#### **07 NCAC 13H .0401 MANAGEMENT PLAN**

- (a) A management plan shall be prepared for each dedicated nature preserve. The Articles of Dedication shall assign responsibility for the preparation of the management plan.
- (b) The Secretary of the Department of Natural and Cultural Resources or his or her designee shall review all management plans and their revisions, and shall approve those plans that implement the principles set forth in Rule .0402 of this Section.
- (c) The Secretary or his or her designee shall monitor all dedicated preserves as set forth in Rule .0305 of this Subchapter and report violations of the approved plan, situations that violate the Articles of Dedication, or actions harmful to the natural resources of the preserve.
- (d) In the event that the owner or the State agency managing the dedicated preserve does not adopt an approved management plan or does not adhere to the provisions of the plan, the Secretary shall request the Department of Administration to take an action such as mediation, reallocation of the land to another agency, or referral to the Office of the Attorney General.

*History Note:* Authority G.S. 143B-135.256; 143B-135.262;  
Eff. January 1, 1986;  
Readopted Eff. March 1, 2017;  
Transferred from 15A NCAC 12H .0401 Eff. April 1, 2017.

#### **07 NCAC 13H .0402 MANAGEMENT PRINCIPLES**

The following management principles shall apply to all dedicated preserves, unless exceptions are expressly provided in the Articles of Dedication:

- (1) the natural character of the property shall be maintained;
- (2) improvements, including building of all types, trails, parking areas, vehicular roadways, signs, fences, steps, and bridges, shall only be constructed when approved by the Secretary or his or her designee as necessary for the security, safety, access of the public or for the maintenance and management of the preserve;
- (3) destruction of flora and fauna shall not be permitted except for the purpose of preserving species and natural communities of concern, or for the purpose of establishing and maintaining public access facilities. In case of either exception, and upon approval of the exception by the Secretary

- or his or her designee, manipulation of the flora and fauna shall be consistent and compatible with the ecological character of the area and shall not be damaging or detrimental to the preserve;
- (4) no motorized vehicles shall be permitted on the dedicated property other than those utilized by the owner or the owner's agents in management and protection of the property or used by the general public for ingress and egress to the property in compliance with the management plan for the preserve;
  - (5) no signs, billboards, or other advertising of any kind shall be erected, with the exception of informational and directional signs, designed by the Secretary, owner, or State agency, related to the designation of the area as a preserve or for public access to the preserve;
  - (6) no change shall be made in the topography of the preserve except as approved by the Secretary or his or her designee for those alterations that may be necessary to provide on-foot access to the public for visitation or observation, if the change is compatible and consistent with the character of the property, and where no detrimental effect will result;
  - (7) no activity shall be allowed that may pollute any stream or body of water in the preserve;
  - (8) no stream in the preserve shall be dammed, impounded, or have its course altered as a result of human activity;
  - (9) visitor activities shall be controlled to prevent disturbance and environmental degradation of the preserve;
  - (10) prescribed fire and necessary fire lines may be used as management tools to maintain or protect the natural community type;
  - (11) the cutting or removal of trees, dead or alive, shall be prohibited, except when it is necessary for public safety, as determined by the Secretary, owner, or State agency;
  - (12) persons wishing to engage in scientific research or collection of natural materials within a preserve shall first secure written permission from the owner or the State agency;
  - (13) when necessary, as determined by the Secretary, owner, or State agency, boundaries of a preserve shall be made evident by placing markers or boundary signs at corners and other strategic locations;
  - (14) control of exotic (non-native) species may be undertaken where eradication may be accomplished without disturbance of the area's natural conditions; and
  - (15) no other acts or uses that are detrimental to the maintenance of the property in its natural condition shall be allowed, including disturbance of the soil, mining, commercial or industrial uses, timber harvesting, ditching and draining, or depositing waste materials.

*History Note:* Authority G.S. 143B-135.256; 143B-135.262;  
Eff. January 1, 1986;  
Readopted Eff. March 1, 2017;  
Transferred from 15A NCAC 12H .0402 Eff. April 1, 2017.

#### **07 NCAC 13H .0403 MANAGEMENT RULES FOR PRESERVES**

Additional management principles consistent with the general management principles for dedicated preserves, as set forth in Rule .0402 of this Section, may be adopted through an amendment to the Articles of Dedication by the owner or State agency, in accordance with Rule .0306 of this Subchapter.

*History Note:* Authority G.S. 143B-135.256; 143B-135.262;  
Eff. January 1, 1986;  
Readopted Eff. March 1, 2017;  
Transferred from 15A NCAC 12H .0403 Eff. April 1, 2017.

#### **07 NCAC 13H .0404 NATURAL HERITAGE PROGRAM FEES; INVENTORY DATA, ENVIRONMENTAL SERVICES, AND DATA**

(a) Individuals may obtain access to Natural Heritage Program (NHP) data by purchasing a subscription at <https://ncnhde.natureserve.org/> as set forth in Paragraph (b) of this Rule.

(b) Data subscriptions shall be available in accordance with the following fee schedules:

- (1) Annual subscription for online project review: six hundred dollars (\$600.00) per individual user. Annual subscription shall include 12 months of access to reports and maps of rare species, natural areas, and nature preserves related to a user specified geographic location. Reviews conducted by

NHP shall not be included with an annual subscription. Access shall last for 12 months from the purchase date of the subscription.

- (2) Online project review with no annual subscription: one hundred dollars (\$100.00) per project review request. Online project review with no annual subscription shall include a generated map of a rare species, natural community, natural area, and nature preserves for user specified geographic location.
  - (3) Customized environmental review services: sixty-five dollars (\$65.00) per hour. Customized environmental review services shall include a report and a map, prepared by NHP of rare species, natural communities, natural areas, and nature preserves related to a user specified geographic location.
  - (4) Electronic Geographic Information Systems (GIS) files of natural heritage element occurrence records: one hundred dollars (\$100.00) per county, species, or eight digit hydrologic unit code (HUC) established by the U.S. Geological Survey. NHP shall provide updated GIS files upon request for the same county, species, or eight digit HUC for a 12-month period from delivery of the initial GIS files.
  - (5) Biological field surveys: sixty-five dollars (\$65.00) per hour. Biological field surveys shall include an observation summary and habitat assessment of maps, rare species, natural communities, natural areas, and nature preserves for the user specified project area.
- (c) Federal, State, local government, and nonprofit agencies using natural heritage data to establish or manage nature preserves in accordance with this Section shall be exempt from fees set forth in Paragraph (b) of this Rule.

*History Note: Authority G.S. 143B-135.256; 143B-135.272;  
Eff. October 1, 2018.*

## **Appendix J. County and Municipal Zoning and Regulations**

### ***Land use and zoning***

Applicable county and municipal zoning regulations are considered in the operation of the NCNERR. Management is also consistent with land use policies and land classifications adopted as part of local land use plans.

**Currituck Banks:** Currituck County has zoned upland portions of the component R-01: single family residences or planned unit development. The county land use plan classifies the Reserve land as "Conservation."

**Rachel Carson:** The Town of Beaufort has zoned this component as OS: open space for public use. The Carteret County land use plan classifies the component as "Conservation – Public Land."

**Masonboro Island:** The upland areas are zoned R-20: low-density, single family residences. New Hanover County classifies this component as "Conservation" land.

**Zeke's Island:** This component is bisected by two counties, New Hanover and Brunswick. The New Hanover County portion of the component is not zoned for development since it is prone to flooding. The county includes a "Conservation" classification to encompass coastal areas within the 100-year flood zone or CAMA-defined Areas of Environmental Concern. In Brunswick County, the Zeke's Island component is also not zoned, but is also classified as "Conservation" land.

The northern portion of the Zeke's Island component occupies land within the blast radius of Sunny Point Military Ocean Terminal. Consequently, personnel at the military installation must approve all development activities on the site (and on adjoining properties to the north). These restrictions prohibit construction of vertical structures such as gazebos, information centers, and restroom facilities.

### ***Municipal and county regulations***

Additionally, the individual Reserve components are subject to municipal and county ordinances. In some instances, specific ordinances apply to the Reserve sites, such as in New Hanover County, which prohibits use of all-terrain vehicles on Masonboro Island. These are included in Table 5 of the plan.

# Appendix K: Dominion Power and Division of Coastal Management MOU

## MEMORANDUM OF AGREEMENT

BETWEEN

NORTH CAROLINA DEPARTMENT OF ENVIRONMENT AND  
NATURAL RESOURCES

AND

VIRGINIA ELECTRIC AND POWER COMPANY d/b/a  
DOMINION NORTH CAROLINA POWER

---

**THIS MEMORANDUM OF AGREEMENT** is made and entered into as of the 13<sup>th</sup> day of ~~SEPTEMBER~~ 2012 (the "Effective Date") by and between the **NORTH CAROLINA DEPARTMENT OF ENVIRONMENT AND NATURAL RESOURCES** (the "Department"), through its **DIVISION OF COASTAL MANAGEMENT** (the "Division"), party of the first part, and **VIRGINIA ELECTRIC AND POWER COMPANY**, a Virginia public service corporation doing business in the State of North Carolina as "Dominion North Carolina Power" ("Dominion"), party of the second part,

### RECITALS

The Division is responsible for the management of the Currituck Banks component of the North Carolina National Estuarine Research Reserve, comprising nine hundred sixty (960) acres in Currituck County, North Carolina (the "Reserve").

Under the provisions of N.C.G.S § 113A-129.2, the Division is authorized to administer the North Carolina Coastal Reserve for research, education, and compatible and traditional public uses.

Under the provisions of N.C.G.S. § 113A-129.3, the North Carolina National Estuarine Research Reserve is administered as part of the North Carolina Coastal Reserve that is administered for the same purposes stated above.

**NOW THEREFORE**, this Agreement is for the cooperative maintenance by Dominion and the Division of the permanent easement granted to Dominion for an electric distribution line right-of-way for installation and maintenance of an underground electrical cable to meet additional power capacity demands and reliability to the Currituck Outer Banks as shown in Exhibit 1 (the "Right-of-Way").

#### **I. DOMINION AGREES:**

1. To minimize interference with or harm to the ecological integrity of the Currituck Banks component of the North Carolina National Estuarine Research Reserve, owned by the State of North Carolina, which might foreseeably result from Dominion's use and maintenance of the Right-of-Way, including, but not limited to, any future low canopy shrub community created within the Right-of-Way, and to eliminate any potential impact on existing freshwater ponds located within the Currituck Banks component.

2. To access and conduct all routine inspections of the Right-of-Way via a meandering pathway four (4) feet in width (the “pathway”). Entrance to the pathway is through the approximately one hundred five (105) foot long fence with gate located at the southern terminus of the Right-of-Way. *See* Exhibit 1). An all-terrain vehicle marked with Dominion’s name may be used on the pathway for these purposes. Dominion shall use alternate temporary access routes pre-approved by the Division when wet weather prevents, or the location of existing permanent ponds blocks, access via the pathway.
3. To conduct all work performed on the Right-of-Way in conformity with the following specifications:
  - (a) To the extent possible, Dominion North Carolina Power shall comply with all reasonable requests by the Division to minimize interference with areas that the Division reasonably identifies to be of special ecological concern.
  - (b) To install and maintain a boundary fence at the southern terminus of the Right-of-Way to deter unwanted trespass and traffic onto the Reserve via the pathway while still allowing Dominion access to the Right-of-Way. Dominion is responsible for maintaining the fence and will address maintenance issues reported by Reserve staff.
  - (c) To conduct inspections of the pathway before initiating planned work to identify brush trimming necessary to clear the pathway four (4) feet in width of woody vegetation. Hand crews shall complete brush trimming. Bush hogs shall not be used to maintain the pathway.
  - (d) When, in its sole opinion, it is reasonable to do so, Dominion shall plan all non-emergency line work and routine inspections during the months of January, February and March.
  - (e) To notify the Division of its intent to perform distribution line maintenance and construction, routine inspections, and brush trimming. Such notification shall be made as far in advance as it is practical, but not less than forty-eight (48) hours before the commencement of work. The Company shall not, however, be required to notify the Division in advance of any work to be performed by Dominion under conditions that Dominion deems to constitute an emergency. Dominion shall notify the Division that work is in progress under emergency conditions no less than twenty-four (24) hours after an emergency has been declared. For purposes of the preceding sentences, an “emergency” shall include, but not be limited to, ice storms, hurricanes, tornadoes, wind storms, fires, vandalism to Dominion’s facilities, and any other conditions that, in Dominion’s judgment, cause or threaten to cause an interruption of service to Dominion’s customers.
  - (f) That staff or agents of the Division may, at their option, accompany Dominion personnel during any routine work performed on the Right-of-Way.

(g) Approved temporary access locations referred to in I.2 may be impassable due to vegetation. In the event Dominion needs to access the Right-of-Way through an approved temporary access location, vegetation shall be cleared as stated in section 3(c). After work is complete, Dominion shall restore the location to an impassable condition within fourteen (14) days. The preferred method for this restoration is the transplantation of suitable native vegetation from other locations on the Right-of-Way. Division staff will provide guidance and oversight during the transplanting process. The installation of posts, cables, and/or gates also may be used, provided that they are sufficiently substantial to act as a significant deterrent to vehicular trespass at the approved temporary access location. These alternatives shall be removed by Dominion after vegetation has sufficiently established itself to deter unwanted vehicular trespass.

(h) To return surface elevations where electrical cable is to be installed to initial pre-construction contours after construction, maintenance, and repair.

(i) That it will not intentionally introduce any non-native plant species by seeding or planting in the Currituck Banks component of the Reserve.

(j) To minimize the introduction of seeds from non-native plant species by power washing all equipment used in inspection, maintenance, emergency situations, and construction activities before entering the Currituck Banks component of the Reserve.

(k) To post and maintain signage along the Right-of-Way that states:  
Conditioned Utility Right-of-Way  
Environmentally Sensitive Area  
Special Conditions Apply for all Entry  
Contact Manager at 252.261.8891

4. To indemnify and save harmless the State of North Carolina, its directors, officers, employees, contractors, subcontractors and agents from and against any and all actions, suits, demands, claims, and judgments, and from and against all costs, expenses, pecuniary or other loss arising out of any damage, injury to or loss of person, life and/or property proximately caused by the negligent acts or omissions of Dominion, its employees, contractors, subcontractors and agents including, without limitation, improper installation or use of equipment or defective equipment by Dominion.

5. To have no liability for debts or other obligations incurred by the Division, its members, employees, contractors, subcontractors or agents during their performance of any act directly or indirectly related to the provisions of this Agreement.

6. That it shall be liable for property damage and bodily injury (including loss of life and worker's compensation claims) proximately caused by negligent actions or omissions of Dominion, its directors, officers, employees, contractors, subcontractors and agents during their performance of work on the Right-of-Way under the terms of this Agreement.



## **II. THE DIVISION AGREES:**

1. If the Division discovers conditions it reasonably believes to be hazardous, it shall provide immediate oral notice to Dominion North Carolina Power, and promptly shall follow up such oral notice with notice in writing. Dominion North Carolina Power shall correct the condition if, in Dominion's sole judgment, such action is warranted.
2. To provide the following assistance to Dominion when it is appropriate:
  - (a) Identify temporary access locations in the event the pathway is not passable per stipulations in section I.2.
  - (b) Guidance and oversight of restoring temporary access locations.
3. To inform Dominion of any maintenance needed to the fence/gate.
4. That it will not disturb any equipment or maintenance and repair site without Dominion's prior approval.
5. To accompany Dominion personnel on site upon request or at the Division's discretion.
6. To have no liability for debts or other obligations incurred by Dominion, its directors, officers, employees, contractors, subcontractors or agents during their performance of any act directly or indirectly related to the provisions of this Agreement.

## **III. DOMINION AND THE DIVISION MUTALLY AGREE:**

1. To conduct all activities described in this Agreement in conformance with these purposes. All the terms and conditions provided for in this Agreement shall be interpreted to effectuate these goals and objectives.
2. To maintain and update the contact information included in Addendum A as necessary to ensure adequate communication for purposes of this Agreement.
3. That the terms and conditions of this Agreement shall extend to and be binding upon all, employees, agents, contractors, sub-contractors and assigns of either Party.
4. That nothing herein shall be construed to abrogate or diminish the rights held by Dominion under any existing easement agreement.
5. That nothing herein contained shall be construed as limiting or affecting in any way the authority of the Division in connection with the proper administration, management, and protection of the Currituck Banks component of the Reserve in accordance with the laws and documents referenced in this Agreement.


6. That amendments to this Agreement may be proposed by either party and shall become effective upon written approval of both parties.

7. That this Agreement shall become effective following signature by the parties and shall remain in force for five (5) years, at which time it may be reviewed and renewed for another five-year period. The Agreement may be terminated by written notice of one party to the other, but will remain in force until six months after the official termination date for removal of equipment, gates, signs, etc.

**[THE REMAINDER OF THIS PAGE INTENTIONALLY HAS BEEN  
LEFT BLANK. SIGNATURE PAGE FOLLOWS.]**

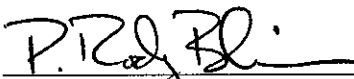
IN WITNESS WHEREOF, Dominion North Carolina Power and the Division have caused this Memorandum of Agreement to be executed by their duly authorized officers and their corporate seals to be affixed and attested by their Assistant Secretaries or Assistant Corporate Secretaries as of the Effective Date as appropriate.

**NORTH CAROLINA DEPARTMENT OF ENVIRONMENT AND NATURAL RESOURCES**

BY:   
Braxton Davis  
Director, Division of Coastal Management

DATE: 9/13/12

**VIRGINIA ELECTRIC AND POWER COMPANY**

BY:   
P. Rodney Eleyins  
Vice President -- Electric Delivery Operations

DATE: 8-23-12

**ATTEST:**

BY:   
ASSISTANT SECRETARY

DATE: 8-23-12

**ADDENDUM A**  
**CONTACT INFORMATION AND QUALIFIED OBSERVERS**

**Dominion North Carolina Power:**

Neil "Lee" Rozier  
Manager- Electric Distribution Operations  
5300 The Woods Road  
Kitty Hawk, NC 27949  
(252) 255-2141  
(252) 331-9235- cell  
[neil.rozier@dom.com](mailto:neil.rozier@dom.com)

Steve Saunders  
Manager- Electric Distribution Construction  
5300 The Woods Road  
Kitty Hawk, NC 27949  
(252) 255-2551  
[steve.saunders@dom.com](mailto:steve.saunders@dom.com)

**Division of Coastal Management &  
North Carolina National Estuarine Research Reserve**

Claudia Jones  
North Carolina Coastal Reserve and National Estuarine Research Reserve  
North Carolina Division of Coastal Management  
Northern Sites Office  
983 West Kitty Hawk Road  
Kitty Hawk, NC 27949  
(252) 261-8891  
[claudia.jones@ncdenr.gov](mailto:claudia.jones@ncdenr.gov)

Rebecca Ellin  
Manager  
North Carolina Coastal Reserve and National Estuarine Research Reserve  
North Carolina Division of Coastal Management  
101 Pivers Island Road  
Beaufort, North Carolina 28516  
(252) 838-0880  
[rebecca.ellin@ncdenr.gov](mailto:rebecca.ellin@ncdenr.gov)

# Appendix L: University of North Carolina at Wilmington and the Division of Coastal Management MOU

## MEMORANDUM OF AGREEMENT

BETWEEN  
THE NORTH CAROLINA  
DEPARTMENT OF ENVIRONMENTAL QUALITY  
DIVISION OF COASTAL MANAGEMENT

AND

THE UNIVERSITY OF NORTH CAROLINA AT WILMINGTON

This Agreement by and between the NC Department of Environmental Quality, hereinafter "Department," through its Division of Coastal Management, hereinafter "Division," party of the first part and the University of North Carolina at Wilmington, hereinafter "University," party of the second part,

WITNESSETH:

**THAT WHEREAS**, the Division is responsible for the administration of the North Carolina Coastal Reserve, which includes the North Carolina National Estuarine Research Reserve, hereinafter "Reserve;"

**WHEREAS**, the purpose of the Reserve is to acquire, develop, and manage areas representative of North Carolina coastal ecosystems to:

- A. Conduct long-term research and monitoring to promote sound management of these ecosystems;
- B. Increase understanding of these ecosystems, their importance, and the effects humans have on them through K-College teacher and student, general public, and coastal decision-maker education programs;
- C. Manage the sites within the Reserve for these research and education purposes in accordance with relevant regulations and approved management plans; and
- D. Accommodate compatible traditional uses.

**WHEREAS**, the mission of the University and its Center for Marine Science, hereinafter "Center," is to promote basic and applied research. Specific goals include:

- A. To promote basic research in the fields of oceanography, coastal and wetland science, marine biotechnology and aquaculture, and marine biomedical and environment physiology;
- B. To support publication of research findings and to aid information dissemination;

- C. To provide technical support and other services which will create an environment conducive to developing multidisciplinary projects;
- D. To support the University's instructional programs by providing opportunities for undergraduate and graduate training in marine-related research;
- E. To initiate research efforts in the application of basic knowledge as a response to local, state, and national needs and to provide information to local, state, and federal agencies which can contribute to marine science policy decisions.

**WHEREAS**, the Masonboro Island, Zeke's Island, Bald Head Woods, and Bird Island components of the Reserve are located in New Hanover and Brunswick Counties in close proximity to the University;

**WHEREAS**, the Department paid to the University \$225,000 in funding from federal sources to apply toward design and development fees in exchange for the University making available approximately 1450 sq. ft. of lab and office space for the Reserve at the Center's campus at Myrtle Grove, as more specifically described in contract no. S05072 (December 1, 2004).

**WHEREAS**, the Department paid to the University \$23,313 in funding from federal sources to install a 13,000lb High Speed Drive boat lift capable of accommodating a 24' vessel including the necessary support pilings and electrical systems at the Center's pier in exchange for exclusive access rights for the Reserve to the boat lift pier addition, as more specifically described in contract no. 5685 (November 1, 2013).

**NOW, THEREFORE**, the Division and the University are mutually interested and desire to cooperate in conducting our respective programs, which will be facilitated by utilizing resources available to both Parties per the responsibilities outlined below.

I. The Division agrees to:

1. Locate Division and University staff working for the Division on contract at the Center's campus at Myrtle Grove, the Reserve's Wilmington office.
2. Provide funding, supervision, and support for Division-funded employees of the University as funding and needs allow. The Division acknowledges that if elimination of funding for these employees results in a University-initiated Reduction-in-Force (RIF), it is bound under certain circumstances to pay severance for Division-funded employees of the University who lose their position by operation of State law, policies, procedures, and budget manuals. These include, but are not limited to, N.C. Gen. Statute 126-8.5(a) (Budget Director to pay severance) and 143C-6-6(b) (payments for health insurance, longevity, and raises).
3. Provide payment to the University through an annual contract, not to exceed \$10,000 per state fiscal year, to support the Reserve's Wilmington office (a-f)

and the Division's funded employees of the University (a only). Payment includes:

- a. Access to support services (Graphics, IT, web server data storage, meeting space, reception, shipping and postage, and HR and payroll services);
  - b. Telecommunications (phones and internet services);
  - c. Copier (use, maintenance, and repair);
  - d. Office supplies;
  - e. University parking sticker for state vehicle; and
  - f. Access to operations support (boats, vehicles, and electronics).
4. Provide additional funding to the University through the annual contract referenced in item 3 above to support select purchasing needs of Division-funded employees of the University located at the Reserve's Wilmington office that are approved by and meet the purchasing requirements of both the Division and the University.
  5. Evaluate and seek approval from the University regarding the use of waived indirect from the University to match federal grants prior to grant proposal submission.
  6. Facilitate use of the Reserve sites as living laboratories and classrooms for research and education by and for University professors and students.
  7. Enhance University research capabilities through collaborative partnerships to address relevant, coastal habitat and management related questions consistent with Reserve management plans and needs; and by managing the Reserve sites in accordance with relevant regulations and approved management plans.
  8. Incorporate relevant University science into Reserve education and training programs targeting K-College, general public, and coastal decision-maker audiences.

## II. The University agrees to:

1. Provide 1450 sq. ft of office and laboratory space, including 4 offices and 1 laboratory, within the Center's facility at Myrtle Grove and the required utilities to conduct business in such a facility to serve as the Reserve's Wilmington office. This also includes maintenance of the fume hood and deionized water within the laboratory, utilization of the dock and meeting space at the Center and two 300 sq. ft storage sheds for storing Reserve field supplies and equipment, and parking for Reserve boats and vehicles.
2. Provide the services outlined in Section I.3 for the designated Reserve Wilmington office and Division-funded employees of the University to support the Reserve's purpose.
3. Provide additional space for staff, students, and visiting scientists as available

and as needed to implement the Reserve's purpose.

4. Recommend qualified personnel of the Division as adjunct members of an appropriate academic department and subject to the university approval process.
5. Enhance Reserve research capabilities through collaborative partnerships to address relevant, coastal habitat and management related questions consistent with Reserve management plans and needs.
6. Apply for Reserve research permits when interested in conducting research on Reserve sites and adhere to the conditions of the permits.
7. Provide advance notice to Division staff when conducting classes or other educational programs on Reserve sites and report the program purpose and number of participants to Division staff.
8. Provide relevant research stories and results for translation through Reserve education and training programs.
9. Provide Division staff and Division-funded employees of the University information as it relates to the operations of the Center for Marine Science and administration of Division-funded University employees via participation in relevant meetings and distribution of memoranda and emails.

III. Both Parties agree to:

1. Facilitate cooperation between the University and the Division to ensure that the purposes of the Reserve and University are met.
2. Maximize communication and collaboration between the University and the Division.
3. The Points of Contact from the University and the Division will meet on a regular basis, at least annually, to discuss the terms of this Agreement, any potential revisions to the Agreement, and collaborative activities.
4. The Points of Contact will administer contracts for Division-funded employees of the University as funds and needs allow. Staff will be supervised on a daily basis by Division staff with oversight provided by the Division's Reserve Manager, the Division's Point of Contact for this Agreement. Time and performance will be managed by Division staff in consultation with the University Point of Contact. Should Division-funded positions of the University become vacant, the Division will determine whether the positions will be filled and will lead the hiring process in consultation with the University's Human Resources Department. The University will retain unilateral authority over this staff, as University employees, regarding investigations into conduct and ability to discipline, including suspension and



termination. The University will communicate any such conduct-related actions to the Division Point of Contact as legally allowed.

5. The Reserve Wilmington office will be used for Reserve purposes in accordance with Reserve management plans.
6. Facilities described herein built with federal or state Reserve funds shall be the property of the University unless and until such time as this Agreement is terminated and 15 CFR 921.21 (e) deed language becomes operative. 15 CFR 921.21 (e) specifies the legal documentation requirements concerning the use and disposition of real property acquired for Reserve purposes with federal funds under Section 315 of the Coastal Zone Management Act.
7. This Agreement shall become effective on the date of the last signature, following signature by the parties hereto and shall remain in force for five (5) years at which time it may be reviewed and renewed for another five-year period.
8. This Agreement may be amended within the scope of the Agreement or extended at any time, before the expiration, through the written mutual consent of the Parties.
9. This Agreement may be terminated by (1) mutual written consent (2) one-year advance written notice by either Party, or (3) completion of the operation/terms of this Agreement.
10. Upon termination of this Agreement or any subsequent financial assistance awards, any equipment purchased by a party for studies initiated in furtherance of this Agreement will be retained by the party that made the initial purchase or as provided.
11. Each and every provision of this Agreement is subject to the laws of the State of North Carolina.
12. Nothing in this Agreement diminishes the independent authority or coordination responsibility of either party in administering its respective statutory obligations nor is intended to conflict with current written directives or policies of either party. If the terms of this Agreement are inconsistent with existing written directives or policies of either party entering into this Agreement, then those portions of the Agreement which are determined to be inconsistent with such written directives and policies shall be invalid; but the remaining terms not affected by the inconsistency shall remain in full force and effect.

13. Should disagreement arise on the interpretation of the provisions of this Agreement, or amendments and/or revisions thereto, that cannot be resolved at the operating level, the area(s) of disagreement shall be stated in writing by each Party and presented to the other Party for consideration. If agreement on interpretation is not reached within thirty days, the Parties shall forward the written presentation of the disagreement to respective higher officials for appropriate resolution.

#### IV. Points of Contact

The points of contact for coordinating activities under this Agreement are:

1. NCDCM  
Coastal Reserve Program Manager (Rebecca Ellin)  
NC DEQ  
Division of Coastal Management  
101 Pivers Island Road  
Beaufort, NC 28516  
Phone: (252) 838-0880  
[Rebecca.Ellin@ncdenr.gov](mailto:Rebecca.Ellin@ncdenr.gov)
  
2. UNCW  
Director (Dr. Martin Posey)  
Center for Marine Science  
UNCW  
5600 Marvin K. Moss Drive  
Wilmington, NC 28409  
Phone: (910) 962-2304  
Fax: (910) 962-2410  
[poseym@uncw.edu](mailto:poseym@uncw.edu)

IN WITNESS THEREOF, the parties have caused this Agreement to be executed on the day and year written above.


UNDERSTOOD AND AGREED

For the Department of Environmental Quality

  
\_\_\_\_\_  
Sheila Holman, Assistant Secretary

5/24/18  
\_\_\_\_\_  
Date

For the University of North Carolina at Wilmington

  
\_\_\_\_\_  
Dr. Marilyn Sheerer, Provost and Vice Chancellor  
of Academic Affairs

6/20/18  
\_\_\_\_\_  
Date

  
\_\_\_\_\_  
Dr. Aswani Voley, Executive Director, Center for Marine Science

6/11/18  
\_\_\_\_\_  
Date

# Appendix M: National Park Service MOU for Abiotic Monitoring

## Memorandum of Understanding

Among the

U.S. Department of Interior National Park Service

and the

North Carolina Department of Environmental Quality, Division of Coastal Management

### Detailing the State and Federal roles in operating water quality monitoring stations at the Cape Lookout National Seashore in North Carolina

#### I.aa Parties and Purposeaa

This Memorandum of Understanding (Agreement) is among the U.S. Department of Interioraa (DOI), National Park Service (NPS) and State of North Carolina, North Carolina Departmentaa of Environmental Quality (NCDEQ), Division of Coastal Management (NCDCM), for theaa purpose of implementing the goals and strategies articulated in the interagency Generalaa Agreement Number NOAA-MOA-2009-068/8200 (NOAA General Agreement) betweenaa NPS and the National Oceanic and Atmospheric Administration (NOAA) on ocean andaa climate science and marine resources stewardship (General Agreement between the NOAA,aa U.S. Department of Commerce, and the DOI, NPS, June 22, 2009), enhancing existingaa interagency cooperation and communication, acknowledging the agencies shared commonaa goals of conserving natural and cultural resources, and enhancing the scientific understanding of processes that affect these resources. The Parties are hereinafter referred to as NPS andaa NCDCM, respectively. The NCDCM is NOAA's State partner for the North Carolinaaa National Estuarine Research Reserve (NCNERR) Program.aa

The purpose of this Agreement is to facilitate long-term water-quality monitoring at fixed stations within Cape Lookout National Seashore (CALO) following protocols developed by NOAA's National Estuarine Research Reserve System (NERRS) System-wide Monitoring Program and adopted by the NPS, Southeast Coast Network (SECN). A maximum of two stations will be mutually beneficial to the NPS-SECN Inventory and Monitoring Program and the NCNERR NOAA's System Wide Monitoring Program is a monitoring program begun by the NERRS in 1994. Its overall goal is to monitor weather and water quality within the NERRS system. This long-term dataset allows changes in estuarine conditions to be observed. The SECN Inventory and Monitoring Program is a NPS monitoring program with the same overall goals and design as the NERRS System Wide Monitoring Program. The CALO and Rachel Carson component of NCNERR share a common boundary. Thus, it is cost effective and beneficial for the Parties to work together to accomplish the goals of both monitoring programs at the same time without duplication. By implementing the NERRS

protocols at CALO, an understanding of short-term variability and long-term trends in water quality will be available for management purposes for both the NPS and the NCDCM.

Continuous data will be taken at each site by YSI-6600E DS and/or YSI-EXO2 system. Additionally, monthly samples will be collected to analyze Total Dissolved Nitrogen (TDN), Total Dissolved Phosphorus (TDP), Chlorophyll a (Chl a), and secchi depth. Quarterly TDN and TDP will be broken down into organic and inorganic fractions.

## II. Roles of Parties

### a. The NPS will:

- i. Establish water-quality monitoring stations at locations mutually agreed upon by the Parties in this Agreement. Provide sonde housing for each site and arrange in a similar manner as current NPS water-quality monitoring stations.
- ii. Provide equipment and non-monetary supplies needed for collecting and processing all water-quality monitoring data described above. Equipment and supplies will include, but are not limited to: sonde housing locks, data sheets, 2 YSI-6600E DS or YSI-EXO2 units for each station, replacement probes when needed, 1 hand-held YSI-650 or YSI-EXO-HH unit, YSI 6600-EDS, YSI-EXO2, YSI-650, and YSI-EXO-HH repair when needed, instrument calibration standards, secchi disk, Niskin bottle, sample bottles, filtering apparatus, and filters.
- iii. Contact NCDCM twice annually to ascertain NCDCM's non-monetary supply needs.

---

- iv. Provide contract administration and payments for laboratory services NPS will obtain from its contractor (currently the Chesapeake Biological Laboratory at the University of Maryland) for analysis of the Chl a samples to be processed under this Agreement.
- v. Provide all data (sonde output, nutrient values, Chl a, secchi depth) to NCNERR in an annual report, and on an as requested basis.
- vi. Annually service sonde housing (i.e. change out PVC pipe in order to control biofouling).
- vii. Manage all data according to the SECN Program data management plan, including uploading data in to STORET. Annual data will also be sent to NOAA's Centralized Data Management Office to be archived with other System Wide Monitoring Program (SWMP) data.

- b. The NCDCM will:
- i. Regularly calibrate, deploy and post calibrate data sondes according to SECN/NERRS SWMP protocols and appropriately care for equipment.
  - ii. Collect and process secchi depth, nutrient and Chl a samples monthly according to SECN protocols.
  - iii. Send all sonde data electronically and all data sheets via fax or .pdf document within 1 week of post deployment calibration to: Eric Starkey at [eric\\_starkey@nps.gov](mailto:eric_starkey@nps.gov).
  - iv. Send nutrient and Chl a samples overnight/next day delivery to the NPS contracted laboratory (Chesapeake Biological Lab) within 2 weeks of collection, frozen, on blue ice inside a cooler box package provided by NPS.
  - v. Provide NPS a list of NCDCM's non-monetary supply needs twice annually.

III. Authorities

This Agreement is entered into under the following authorities:

- a. The NPS  
The National Park Service Organic Act (16 U.S.C. 1a-2(j), as amended and supplemented)
- b. The NCDCM  
The North Carolina Coastal Area Management Act (NC GS § 113A-100)

IV. Financial Administration

This Agreement does not authorize the transfer of funds and property contributed to this project by each agency remains the property of the contributing agency.

Performance of the activities outlined in this Agreement is subject to the availability of appropriated funds and equipment.

V. Duration, Modification and Termination

This Agreement will become effective upon completion of the last signature and will remain in effect for 3 years from the date of the last signature.

The Agreement may be amended within the scope of this Agreement or extended at any time, before the expiration, through the written mutual consent of the Parties.

In the event the Agreement is extended beyond the initial term of 3 years, the Parties will review this Agreement at least once every 5 years to determine whether it should be revised or terminated.

This Agreement may be terminated by (1) mutual written consent (2) 60 days advance written notice by either Party, or (3) completion of the operation/terms of this Agreement.

VI. Key Officials

a. The NPS

Brian Gregory, Program Manager, Southeast Coast Inventory and Monitoring Network  
National Park Service  
135 Phoenix Rd  
Athens, Georgia 30605  
706-352-9441

Eric Starkey, Aquatic Ecologist, Southeast Coast Inventory and Monitoring Network  
National Park Service  
135 Phoenix Rd  
Athens, Georgia 30605  
706-425-2087  
[eric\\_starkey@nps.gov](mailto:eric_starkey@nps.gov)

b. The NCDCCM

Brandon Puckett, Research Coordinator, North Carolina National Estuarine Research Reserve  
North Carolina Division of Coastal Management  
101 Pivers Island Rd.  
Beaufort North Carolina, 28516  
252-838-0851  
[brandon.puckett@ncdenr.gov](mailto:brandon.puckett@ncdenr.gov)

Rebecca Ellin, Manager, North Carolina National Estuarine Research Reserve  
North Carolina Division of Coastal Management  
101 Pivers Island Rd.  
Beaufort North Carolina, 28516  
252-838-0880  
[rebecca.ellin@ncdenr.gov](mailto:rebecca.ellin@ncdenr.gov)

VII. Liability

a. The NPS

Liability of the United States for personal injury or property damage resulting from the negligent acts or omissions of its employees acting within the scope of employment will be governed by the Federal Tort Claims Act, 28 U.S.C. §§ 2671, *et seq.*

b. The NCDCM

Liability of the State of North Carolina for personal injury or property damage resulting from the negligent acts or omissions of its employees acting within the scope of employment will be governed by the State of North Carolina's Tort Claims Act, NC GS 143-291.

VIII. Assignment

No Party will transfer or assign this Agreement or any part of the Agreement, either directly or indirectly, voluntarily or involuntarily, without prior written approval of the other Parties.

IX. Agency

No Party is an agent or representative of any other Party to this Agreement. Thus, no Party will represent itself to a third Party as an agent of any other Party to this Agreement.

X. Merger

This Agreement contains the Parties' sole and entire agreement. No oral representations of any nature that are not recorded in the Agreement form the basis of or may amend the Agreement.

XI. Waiver

The failure to enforce any provision of this Agreement by any Party will not constitute a waiver of that Provision or a waiver of any other term of the Agreement. The waiver of any provision must be expressed and evidenced in writing.

XII. Compliance with Applicable Laws

This Agreement and its performance are subject to all laws and regulations governing NPS property and resources, whether now in force or later enacted or promulgated. Nothing in this Agreement will be construed in any way as impairing NPS's general powers for supervision, regulation, and control of its property under such applicable laws, regulations, and management policies. Nothing in this Agreement will be interpreted or implemented by the Parties in a manner that could be deemed in consistent with or contrary to the purpose of or intent of any Act of Congress.

XIII. Standard Clauses

a. Promotions

b. Publication of Results of Studies

No Party will unilaterally publish a joint publication relating to this Agreement without consulting the other Party. This restriction does not apply to popular publication of previously published technical matter. Publication pursuant to this Agreement may be produced by either Party independently or in collaboration with others; however, in all cases proper credit will be given to the efforts of those Parties



contributing to the project or publication. In the event no agreement is reached concerning the manner of publication or interpretation of results, either Party may publish data after due notice and submission of the proposed manuscripts to the other. In such instances, the Party publishing the data will give due credit to the cooperation but assume full responsibility for any statements on which there is a difference of opinion.

XIV. Other Provisions

Nothing herein is intended to conflict with current DOI, DOC or NCDEQ policies, regulations or directives.

Should disagreement arise as to the interpretation of the provisions of this Agreement, or modifications thereto, that cannot be resolved at the operating level, the area(s) of disagreement shall be stated in writing by each agency and presented to the other agencies for consideration.

In WITNESS THEREOF, the Parties have caused this Agreement to be executed.



Sheila Holman, Assistant Secretary for the Environment  
North Carolina Department of Environmental Quality

Date 3/14/18

---

*for*   
Stan Austin, Director Southeast Regional Office  
National Park Service  
U.S. Department of Interior

Date 3/9/18

## Appendix N: Research Permit and Conditions



# Research Permit

N.C. Coastal Reserve & National Estuarine Research Reserve

deq.nc.gov/coastalreserve

Submit this form to research coordinator Brandon Puckett ([brandon.puckett@ncdenr.gov](mailto:brandon.puckett@ncdenr.gov)).

Name: \_\_\_\_\_

Check if you are a student    Advisor: \_\_\_\_\_    Degree: \_\_\_\_\_

Institution: \_\_\_\_\_

Email: \_\_\_\_\_    Phone: \_\_\_\_\_

Address \_\_\_\_\_

Project Title: \_\_\_\_\_

Duration of field work: \_\_\_\_\_

Project completed (final report submitted): \_\_\_\_\_

Funding (source & annual amount): \_\_\_\_\_

Project Contact (if different from above): \_\_\_\_\_

Email: \_\_\_\_\_

Expected number of participants for field work at Reserve site: \_\_\_\_\_

How were you informed of the requirement to apply for a research permit?

Reserve staff     Reserve website     Colleagues     Other: \_\_\_\_\_

Are you aware of the Reserve's long-term water quality and meteorological monitoring data?     yes     no

**If so**, what data, if any, do you plan to use for your research (e.g., meteorological data from Masonboro Island)? \_\_\_\_\_

**If not**, please contact us or visit the [NERRS Centralized Data Management Office](#).

I have attached a 1-2 page project description that includes project objectives, sampling locations (GPS locations of sites within Reserve and list of sites outside of Reserve sites), and research methods.

I agree to (1) adhere to the research permit terms and conditions listed in the [permit guidelines](#), including submitting Final Report at the end of the project, and (2) notify Reserve staff of any permit deviations.

Signature: \_\_\_\_\_    Date: \_\_\_\_\_

*Typed name will serve as an official electronic signature.*

### **To be filled out by Reserve Staff**

Permit #: \_\_\_\_\_    Expiration Date: \_\_\_\_\_

*may be renewed*

Approved: \_\_\_\_\_    Date: \_\_\_\_\_

*Brandon Puckett, Research Coordinator*



# Research Permit Conditions

N.C. Coastal Reserve & National Estuarine Research Reserve  
[deq.nc.gov/coastalreserve](http://deq.nc.gov/coastalreserve)

- 1) The Research Permit is valid through the expiration date on the permit. Permit length shall not exceed three years.
- 2) Permits may be renewed if the duration of the project exceeds three years. For renewal requests, please contact the Reserve research coordinator.
- 3) While conducting research in Reserves, the permittee must comply with all Reserve rules and regulations (see [NC Administrative code, Title 15: subchapter 7O](#) and [relevant site management plan](#)) and with any other applicable local, state and federal regulations. It is the permittee's responsibility to be aware of legal obligations.
- 4) The Research Permit does not eliminate the need to obtain any other state, local, or federal authorization. Research that involves alteration of the shore, bank, or bottom of the Atlantic Ocean or any sound, bay, river, creek in a designated Area of Environmental Concern may be considered "development" under the Coastal Area Management Act (CAMA) and require the permittee to go through the necessary approval and permitting processes prior to conducting research within Reserves. The permittee is responsible for obtaining all required local, state and federal permits (e.g. CAMA, NC Division of Marine Fisheries collecting permits).
- 5) All experiments and equipment left in the field during a project should be clearly marked and include the permittee's name and address. The Research Permit number should be attached. Any items in the Reserve not labeled as above may be removed by Reserve staff.
- 6) All experimental gear, trash, and equipment related to the permitted project must be removed from the Reserve(s) within one month from the permit expiration. Practicing good stewardship ensures the Reserves continue to function as living laboratories for use by future scientists. Failure to meet this condition may result in revocation of research privileges in the Reserves.
- 7) If there are deviations during the project that involve physical or chemical disturbances the permittee should contact the Reserve research coordinator to discuss permit revisions.
- 8) Carry a copy of your Reserve Research Permit(s) when you conduct permitted research within the Reserve. Reserve staff or other law enforcement officers have the right to request to see your Research Permit.
- 9) A final project report is required within one year of Permit expiration. The following are acceptable for a final project report: peer-reviewed publication, dissertation or thesis chapter(s), grant final reports or progress reports, or a short review of what was accomplished and associated findings. If manuscripts are published after a final report has been submitted, we would like to receive copies. We use the results of your work to improve site management, as a reporting performance measure, and to communicate science to diverse audiences.

**Brandon Puckett, Research Coordinator**

[brandon.puckett@ncdenr.gov](mailto:brandon.puckett@ncdenr.gov)

252-838-0851

# Appendix O: Division of Parks and Recreation and Division of Coastal Management MOU

## MEMORANDUM OF UNDERSTANDING

This memorandum serves as an expression of intent between the Division of Coastal Management and the Division of Parks and Recreation within the North Carolina Department of Natural Resources and Community Development.

### WITNESSETH

WHEREAS, the State of North Carolina has received a grant from the United States Department of Commerce for acquisition and development of four sites on the coast of North Carolina as the North Carolina National Estuarine Sanctuary, and

WHEREAS, the Zeke's Island Component of the Sanctuary has been established (see Appendix A) south of Fort Fisher, NC., and

WHEREAS, the Division of Coastal Management is responsible for developing programs to promote research, education, and traditional uses of the site by coordination with other state agencies, and

WHEREAS, the Division of Parks and Recreation manages adjacent state-owned lands comprising the Fort Fisher Management Area, and

WHEREAS, a coordinated effort to manage the Zeke's Island Component will be to the mutual benefit of both Divisions.

NOW THEREFORE, in consideration of the mutual benefits to be derived, the signatories agree to the following:


1. The purpose of the estuarine sanctuary program is the protection of lands for use as natural field laboratories and living classrooms in which to gather data and educate the public concerning North Carolina's estuaries.
2. The Sanctuary Management Plan provides a framework for conducting research and educational programs on the sanctuary site. The management plan has been developed by the estuarine sanctuary staff and will be periodically reviewed by the Local Advisory Committee and concerned citizens and users of the Sanctuary.
3. The Division of Parks and Recreation ranger stationed out of Carolina Beach State Park, will provide reconnaissance of the Zeke's Island component on a random basis during the weekly patrol of Baldhead Island. Obvious violations or pertinent management plan regulations will be enforced where practicable. Observed violations which cannot be easily enforced will be reported to other enforcement agencies and/or to the Sanctuary Coordinator. Daily patrol of the barrier spit will be maintained.
4. The Sanctuary Coordinator shall assist the Ranger thru administrative channels (e.g., the Attorney General's Office) with any management issues pertaining to the Component.

5. The Ranger and the Sanctuary Coordinator will regularly discuss the various visitor use issues concerning the Component.
6. This memorandum may be amended to include other cooperative management efforts by the two Divisions.

Signed,


DEPARTMENT OF NATURAL RESOURCES  
AND COMMUNITY DEVELOPMENT

Date 7/24/85

  
\_\_\_\_\_  
for S. Thomas Rhodes, Secretary


DIVISION OF PARKS AND RECREATION

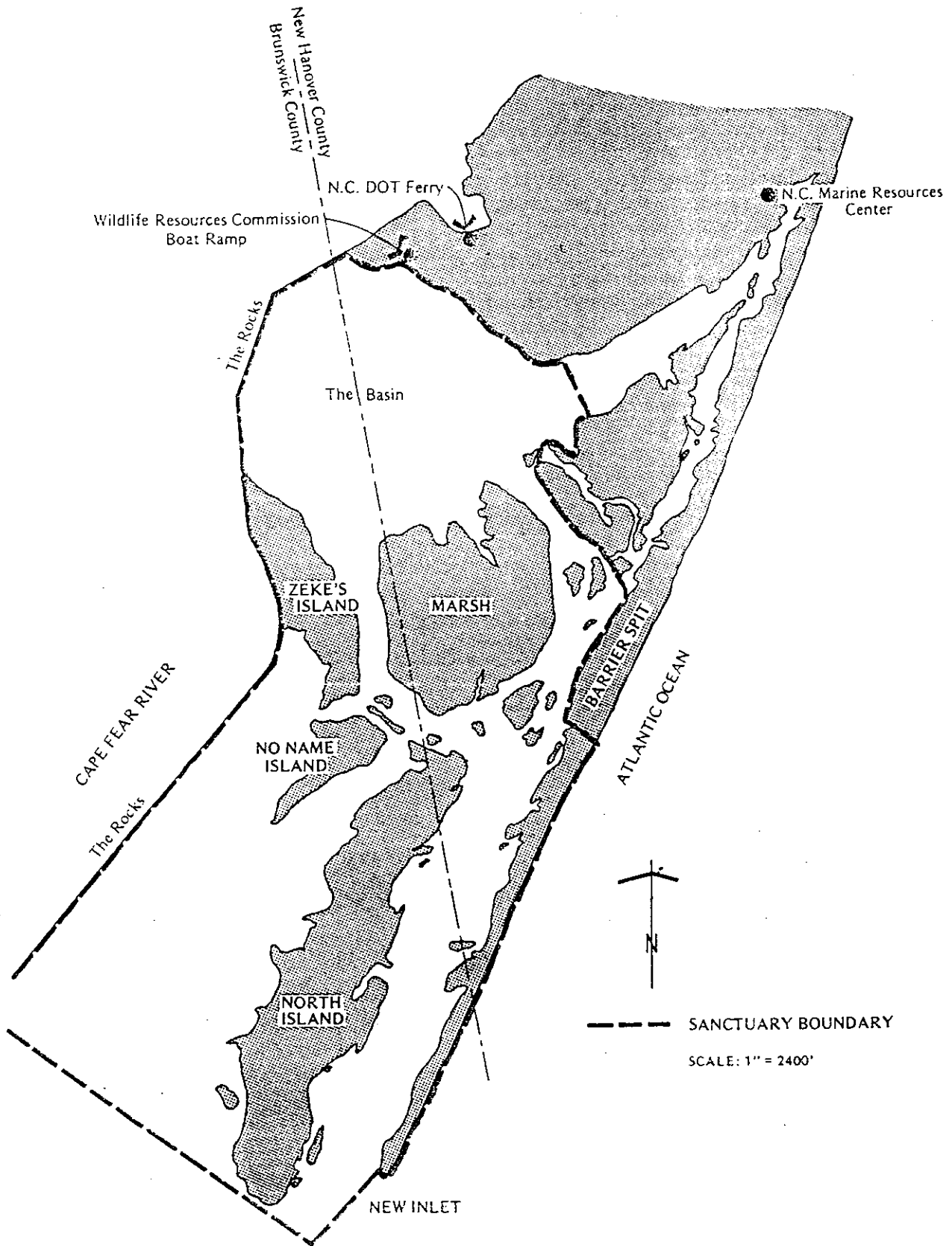
Date 7/16/85

  
\_\_\_\_\_  
William W. Davis, Director

DIVISION OF COASTAL MANAGEMENT

Date 7/16/85

  
\_\_\_\_\_  
David W. Owens, Director



APPENDIX A: PHYSIOGRAPHIC FEATURES OF THE ZEKE'S ISLAND SITE

# Appendix P: Wildlife Resources Commission and Division of Coastal Management MOU

## MEMORANDUM OF UNDERSTANDING

This memorandum serves as an expression of intent between the Wildlife Resources Commission and the Division of Coastal Management within the North Carolina Department of Natural Resources and Community Development.

### WITNESSETH

WHEREAS, the State of North Carolina has received a grant from the United States Department of Commerce for acquisition and development of four components on the North Carolina coast (see Appendix A) as the North Carolina National Estuarine Sanctuary, and

WHEREAS, the Division of Coastal Management is responsible for developing programs to promote research, education, and compatible traditional uses of the sites by coordination with other state agencies, and

WHEREAS, the Wildlife Resources Commission has the responsibility to regulate the taking of game and certain fish species, and

WHEREAS, the Wildlife Resources Commission has shown support of the sanctuary program by their representation on the State Sanctuary Advisory Committee, and

WHEREAS, a coordinated effort of site surveillance and enforcement of hunting regulations will be to the mutual benefit of both Divisions,

NOW THEREFORE, in consideration of the mutual benefits to be derived, the signatories agree to the following:

1. The purpose of the estuarine sanctuary program is the protection of lands for use as natural field laboratories and living classrooms in which to gather data and educate the public concerning North Carolina's estuaries.
2. The Sanctuary Management Plan provides a framework for conducting research and educational programs on the sanctuary site. The management plan has been developed by the estuarine sanctuary staff and will be periodically reviewed by the Local Advisory Committee and concerned citizens and users of the Sanctuary.
3. The Management Plan includes policies on sanctuary use, surveillance, and enforcement. The policies pertaining to traditional hunting shall be in accordance with those regulations (General Statutes of N. C. Article 22, GS 113, 291-294) established by the Wildlife Resources Commission for the taking of game in North Carolina.
4. Wildlife Resources enforcement officers will routinely patrol the sanctuary sites under their jurisdictions. The Estuarine Sanctuary Coordinator will periodically contact the officers to discuss any significant problems associated with hunting at the sites.

5. The Division of Coastal Management may petition the Wildlife Resources Commission to change the hunting use within a site (e.g., shorten the hunting season in a sanctuary component) if necessary for research purposes or protection of natural resources.

Signed,

DEPARTMENT OF NATURAL RESOURCES  
AND COMMUNITY DEVELOPMENT

Shirah H. Umstead

Witness

[Signature]  
for S. Thomas Rhodes, Secretary

WILDLIFE RESOURCES COMMISSION

Delphia L. Thomas

Witness

7/17/85

W. Vernon Bevill

W. Vernon Bevill, Executive Director

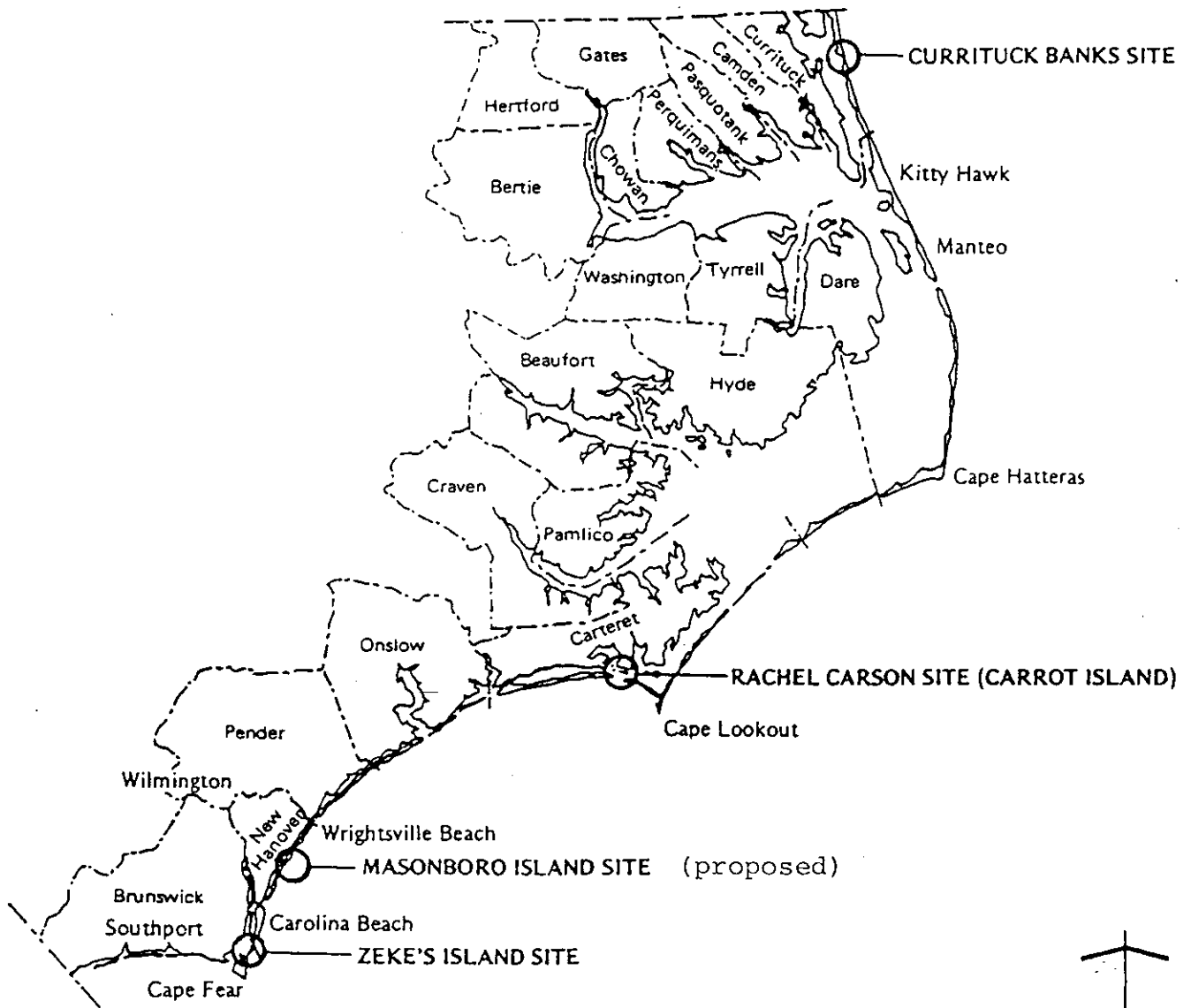
DIVISION OF COASTAL MANAGEMENT

Date

July 8, 1985

David W. Owens  
David W. Owens, Director





SCALE: 1" = 19 miles (approx.)

**APPENDIX A : COMPONENTS OF THE NORTH CAROLINA NATIONAL ESTUARINE SANCTUARY**

# Appendix Q: Division of Marine Fisheries and Division of Coastal Management MOU

## MEMORANDUM OF UNDERSTANDING

This memorandum serves as an expression of intent between the Division of Marine Fisheries and the Division of Coastal Management within the North Carolina Department of Natural Resources and Community Development.

### WITNESSETH

WHEREAS, the State of North Carolina has recieved a grant from the United States Department of Commerce for acquisition and development of four components on the North Carolina coast (see Appendix A) as the North Carolina Estuarine Sanctuary, and

WHEREAS, the Division of Coastal Management is responsible for developing programs to promote research, education, and compatible traditional uses of the sites by coordination with other State agencies, and

WHEREAS, the Division of Marine Fisheries has shown support of the sanctuary program by their representation on local and State Sanctuary Advisory Committees, and

WHEREAS, the Division of Marine Fisheries has the responsibility to regulate the taking of fish and shellfish within the marine and estuarine waters of the State, and

WHEREAS, Marine Fisheries Inspectors are given jurisdiction over all offenses involving property owned, leased to, or managed by the Department in connection with the conservation of marine and estuarine resources by General Statute 113-136(b), and,

WHEREAS, a coordinated effort of site surveilliance and enforcement of Marine Fisheries regulations and other rules and regulations as applicable to the North Carolina Estuarine Sanctuary will be to the mutual benefit of both Divisions,

NOW THEREFORE, in consideration of the mutual benefits to be derived, the signatories agree to the following:

1. The purpose of the estuarine sanctuary program is the protection of lands and waters for use as natural field laboratories and living classrooms in which to gather data and educate the public concerning North Carolina's estuaries.
2. The Sanctuary Management Plan provides a framework for conducting research and educational programs on the components. The plan has been developed by the estuarine sanctuary staff and will be periodically reviewed by the State and Local Advisory Committees and concerned citizens and users of the sanctuary components.

3. The Management Plan includes policies on sanctuary use, surveillance, and enforcement. The policies pertaining to traditional and commercial fishing shall be in accordance with statutes (GS 113-182 and GS 143B-286) established by the Marine Fisheries Commission for the taking of fish and shellfish in the marine and estuarine waters of North Carolina.
4. Marine Fisheries Inspectors will routinely patrol the Sanctuary components under their jurisdictions. The Estuarine Sanctuary Coordinator will periodically contact the officers to discuss any significant problems associated with fishing or other uses of the sites.
5. The Division of Coastal Management may request the Division of Marine Fisheries to change the patterns of use within a site (e.g., establish a Research Sanctuary area within a sanctuary component) if necessary for research purposes or protection of natural resources.
6. The Estuarine Sanctuary Coordinator or his representative may request assistance from Marine Fisheries Law Enforcement personnel in matters where service of legal papers or arrests are anticipated because of violations of laws or regulations pertaining to use of sanctuary components (15 NCAC 70 .0202).

Signed,

DEPARTMENT OF NATURAL RESOURCES  
AND COMMUNITY DEVELOPMENT

Date 4/17/87

*for* S. Thomas Rhodes, Secretary

DIVISION OF MARINE FISHERIES

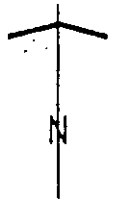
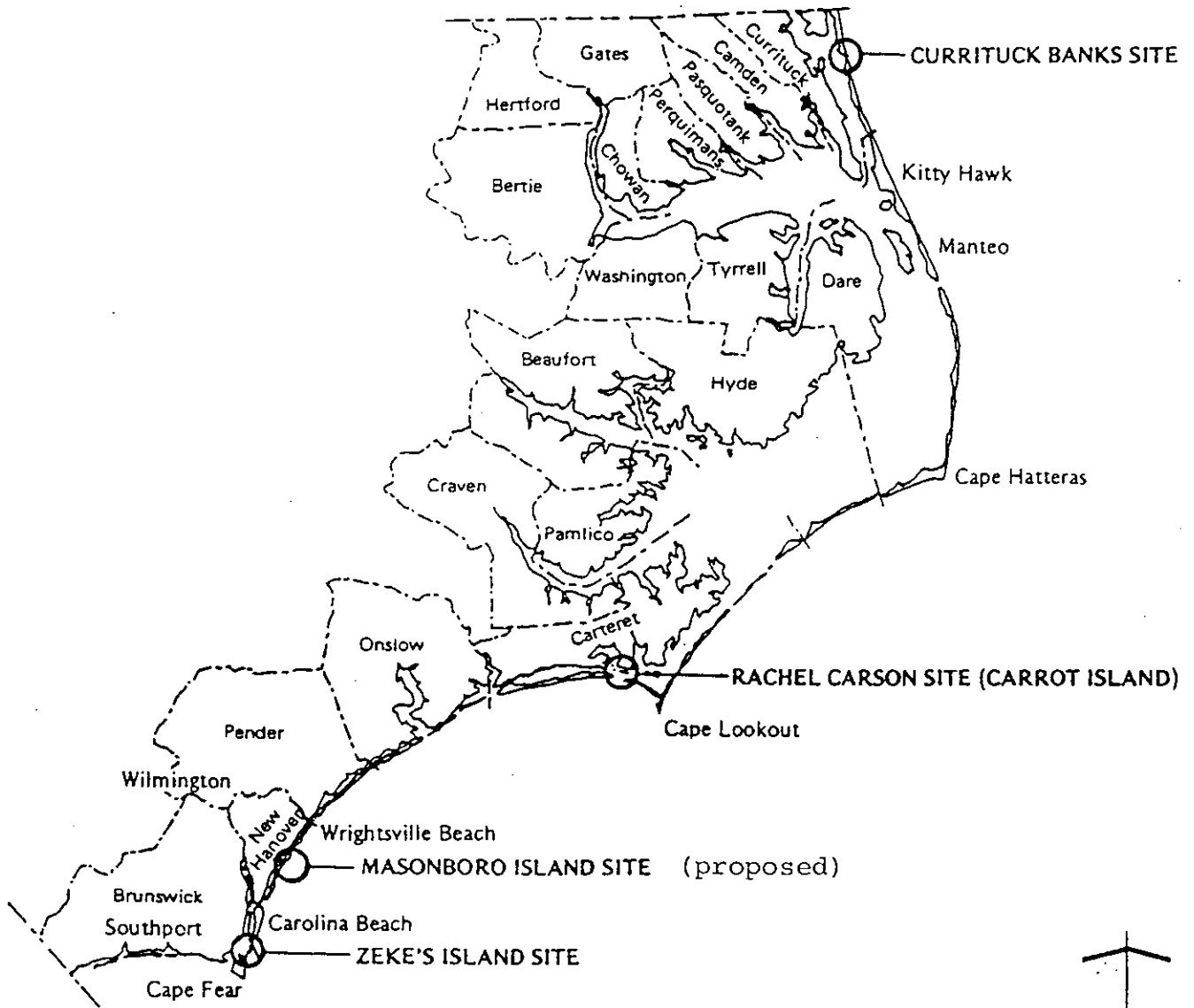
Date 4/22/87

William J. Hogarth  
Dr. William T. Hogarth, Director

DIVISION OF COASTAL MANAGEMENT

Date 2/9/87

David W Owens  
David W. Owens, Director



SCALE: 1" = 19 miles (approx.)

**APPENDIX A : COMPONENTS OF THE NORTH CAROLINA NATIONAL ESTUARINE SANCTUARY**

## Appendix R: Friends of the Reserve and Division of Coastal Management MOU

### **MEMORANDUM OF UNDERSTANDING** Between the **N.C. DIVISION OF COASTAL MANAGEMENT** and the **FRIENDS OF THE RESERVE**

This memorandum serves as a statement of cooperation between the N.C. Department of Environmental Quality's Division of Coastal Management's (Division) N.C. Coastal Reserve and National Estuarine Research Reserve (Coastal Reserve) and the Friends of the Reserve.

**WHEREAS**, the State of North Carolina and the National Oceanic and Atmospheric Administration established the N.C. National Estuarine Research Reserve pursuant to Section 315 of the Coastal Zone Management Act of 1972, as amended, and the implementing regulations at 15 CFR Part 921 in 1985. In 1989, the State of North Carolina established the N.C. Coastal Reserve, which includes the N.C. National Estuarine Research Reserve, pursuant to the Coastal Area Management Act and set forth regulations for its management in 15A NCAC 70. Sites within the Coastal Reserve program are also designated as State Nature Preserves pursuant to the State Nature Preserves Act; and

**WHEREAS**, the N.C. Division of Coastal Management's Coastal Reserve manages ten coastal and estuarine sites for the following purposes as defined in 15A NCAC 70.0101:

- A. Conduct long-term research and monitoring to promote sound management of these ecosystems;
- B. Increase understanding of these ecosystems, their importance, and the effects humans have on them through K-College teacher and student, general public, and coastal decision-maker education programs;
- C. Manage the sites within the Reserve for these research and education purposes in accordance with relevant regulations and approved management plans; and
- D. Accommodate compatible traditional uses.

**WHEREAS**, the Friends of the Reserve is a nonprofit 501(c)(3) foundation that works exclusively to support the N.C. Coastal Reserve and National Estuarine Research Reserve, including its sites and programs; and

**WHEREAS**, the Friends of the Reserve is the authorized 501(c)(3) organization in N.C. to advocate on behalf of the Coastal Reserve and works to sustain and increase funding for the Coastal Reserve; and

**WHEREAS**, the Coastal Reserve and Friends of the Reserve have mutual and complementary goals and objectives, and have enjoyed a partnership of collaboration, cooperation, and mutual benefit since 1998, to support the Reserve's purposes; and

**WHEREAS**, the Coastal Reserve and the Friends of the Reserve seek to formalize and advance this

partnership with a clear understanding and definition of goals, roles and responsibilities.

**NOW THEREFORE**, in consideration of the mutual benefits to be derived, the signatories agree to the following:


1. Each party pledges in good faith to go forward with this memorandum and to further its goals and purposes, subject to the provisions outlined therein. The parties shall maintain regular communication and develop and implement operational policies that support this memorandum as necessary. The parties shall attempt to resolve disagreements through good faith discussions.
2. Both parties agree to work collaboratively on joint communications to ensure content and approach are complementary, and consult regarding communications that reference the other's organization.
3. The Friends of the Reserve may conduct fundraising activities and/or apply for grants under their own name to help support Coastal Reserve activities. The Friends of the Reserve shall consult with the Reserve Program Manager or his/her designee prior to initiation and throughout implementation to ensure alignment with Reserve priorities and needs.
4. The Friends of the Reserve may donate equipment, supplies, services, and funds to the Division for the Coastal Reserve as approved by the Reserve Program Manager. All funds donated to the Division by the Friends of the Reserve shall be considered donations for the sole purpose of supporting the Coastal Reserve. All equipment and supplies shall become property of the State for use by the Coastal Reserve. The Friends of the Reserve shall provide an itemized list of its donations, including values, to the Division at the end of each calendar year.
5. The Friends of the Reserve may accept fees and/or donations from Coastal Reserve program activities. Funds generated in this manner will be used to support Coastal Reserve programs and/or work done at the site(s) where the program activities are conducted.
6. The Coastal Reserve may utilize Friends of the Reserve's support of Reserve program activities as match for external funding sources the Division pursues to sustain and enhance the Coastal Reserve. Written approval from the Friends of the Reserve shall be obtained by the Coastal Reserve prior to submitting funding proposals.
7. The Coastal Reserve shall provide Friends of the Reserve with regular updates on program activities and accomplishments through established Reserve communication mechanisms and at board meetings. Additionally, the Coastal Reserve will include updates at the board meetings on the impact of Friends of the Reserve's support for Coastal Reserve activities and program needs.
8. The Coastal Reserve shall acknowledge Friends of the Reserve's role and support of Coastal Reserve activities at said activities or via other appropriate means.
9. If the Friends of the Reserve establishes a trust (generally, or for specific Reserve sites), the Friends of the Reserve shall consult with the Reserve Program Manager or his/her designee to ensure the expenditures from the trust align with Reserve priorities and needs. The Board of Trustees shall provide an itemized list of its donations, including values, to the Friends of the Reserve at the end of each calendar year for inclusion in the Friends of the Reserve's list for the

Division as described in item 4.

10. This memorandum shall become effective on the date of the last signature, following signature by the parties hereto and shall remain in force for five (5) years at which time it may be reviewed and renewed for another five-year period.
11. This memorandum may be amended within the scope of the memorandum or extended at any time, before the expiration, through the written mutual consent of the parties.
12. This memorandum may be terminated by (1) mutual written consent, (2) by sixty (60) day advance written notice by either party, or (3) completion of the operation/terms of this memorandum.

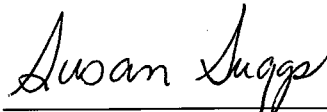
NORTH CAROLINA DEPARTMENT OF  
ENVIRONMENTAL QUALITY

Date 5/24/18

  
\_\_\_\_\_  
Sheila Holman, Assistant Secretary

FRIENDS OF THE RESERVE

Date 6/7/18

  
\_\_\_\_\_  
Susan Suggs, President

## Appendix S. Reserve Safety Plan

### SAFETY PLAN<sup>1</sup>

#### Introduction

This safety plan was developed for the North Carolina Coastal Reserve and National Estuarine Research Reserve (Reserve), a program in the Division of Coastal Management (DCM) within the North Carolina Department of Environmental Quality (DEQ). Reserve staff are employed by both DCM and University of North Carolina Wilmington (UNCW) and are housed at four offices located throughout the coast. Office space is leased from several different entities, all of which have their own safety plans. The northern office supports Currituck Banks, Kitty Hawk Woods and Buxton Woods Reserves and is located in Manteo; the office space is managed by the National Park Service (NPS). The Buckridge Coastal Reserve office is located in the town of Columbia within Tyrrell County, where the office is leased from US Fish and Wildlife Service (USFWS). The central office is located in Beaufort at the NOAA Beaufort Lab; this office supports the Rachel Carson and Permuda Island Reserves. The southern office is located in Wilmington at UNCW's Center for Marine Science (CMS); this office supports the Masonboro Island, Zeke's Island, Bald Head Woods, and Bird Island Reserves. Given the utilization of the several partnerships for office space and employee status, this document clarifies and addresses Reserve-wide and office specific safety protocols. Table 1 identifies the safety, hurricane, and disaster response plans the different offices and staff follow.

Table 1. Matrix of Reserve offices, employees, and safety, hurricane, and disaster response plans.

Office	Lease/Partner	Employees	Safety Plan	Hurricane Plan	Disaster Response Plan
Northern (Manteo)	National Park Service	DCM	DEQ Safety Program Manual	DCM Disaster Plan & NPS Severe Weather Emergency Action Plan	NCNERR
Central (Beaufort)	NOAA Beaufort Lab	DCM	DEQ Safety Program Manual & NOAA Occupant Emergency Plan	DCM Disaster Plan & NOAA Hurricane Plan	NCNERR
Southern (Wilmington)	UNCW	UNCW	UNCW Safety and Health Programs and Services & DEQ Safety Program Manual	DCM Disaster Plan & UNCW Emergency Preparedness Information and Checklist	NCNERR
Columbia	US Fish and Wildlife	DCM	DEQ Safety Program Manual	DCM Disaster Plan & USFWS All Hazard	DCM Disaster

<sup>1</sup> Appendices are included in the safety binders in each Reserve office.



	Service		& USFWS Occupant Emergency Plan	Disaster Plan	Plan
--	---------	--	---------------------------------------	---------------	------

**Reserve Wide General Safety**

All offices and personnel shall adhere to the DEQ Safety Program Manual; the relevant portions of the manual are included in safety binders located in each Reserve office (Appendices A-C). The DCM disaster response manual contains a contact list/matrix, staff assignments and hurricane recovery policies (Appendix D). The NCNERR Disaster Response Plan is to guide emergency management efforts of NCNERR, build relationships between NCNERR sites, national sites, and local stakeholders, and position NCNERR as a partner supporting area response efforts (Appendix D). NPS, NOAA, UNCW, and US Fish and Wildlife’s safety and hurricane plans can also be found in Appendices E and F, respectively. These policies serve as the framework for the Reserve safety plan.

The Reserve safety plan provides guidelines and policies to ensure a safe working environment for all Reserve staff both in the office and in the field. The following safety philosophy adapted from DEQ forms the basis of the safety plan:

1. Working safely is a condition of employment.
2. Occupational safety and health is part of every employee's total job performance.
3. Management/supervisors are responsible, and will be held accountable for establishing safe workplace conditions that prevent injuries and occupational illnesses.
4. By using proactive measures and actions, every DEQ employee can prevent accidents and injuries.
5. All workplace hazards can be safeguarded.
6. Training employees to work safely is essential and is the responsibility of management/supervision.
7. Creating and maintaining a safe workplace, combined with the prevention of personal injuries and accidents, is good business.

All staff will maintain up to date CPR/first aid certification. Safety trainings will be provided based on staff’s specific needs and job duties.

**Safety and Hurricane Plans**

*DEQ Safety Program Manual*

The DEQ Safety Program Manual is a department-wide plan that includes standard operating procedures for general, worksite, and equipment safety and details the structure of department and division safety committees to standardize policies and procedures. The manual is available on the DEQ employee resources website.

*DCM Disaster Readiness and Response Plan and Procedures Manual*

The DCM Disaster Readiness and Response Plan and Procedures Manual (DCM Disaster Plan) details the division’s roles and actions to prepare for and respond to disasters, including hurricanes. The manual is reviewed every spring prior to hurricane season and contains staff roles and responsibilities and a phone tree for distributing information to DCM unit leads and staff. The Reserve also has its own phone list to contact employees in the event of a disaster or emergency (Appendix D). The plan and phone list is available for all Reserve staff on the DCM server and distributed via email annually in preparation for hurricane season.

*NPS Severe Weather Emergency Action Plan*

The NPS Severe Weather Emergency Action Plan is available on the DCM server. Updates are requested annually and placed on the server. DCM personnel must adhere to the relevant portions of the plans as they are physically located at the NPS office.

*NOAA Occupant Emergency Plan and Hurricane Plan*

The NOAA Occupant Emergency Plan and Hurricane Plan are available on the DCM server (Appendix F). Updates are requested annually and placed on the server. DCM personnel must adhere to the relevant portions of these plans as they are physically located at the NOAA Beaufort Lab.

*UNCW Safety and Hurricane Policies*

UNCW provides safety policies and procedures at the Environmental Health and Safety’s [website](#). The UNCW Emergency Preparedness Information and Checklist documents are available on the DCM server; updates are requested annually and placed on the server. Reserve UNCW personnel in the southern office must adhere to all UNCW and DEQ safety and hurricane policies as personnel are employees of the university and are physically located there, and are conducting work on behalf of DCM using DCM property and at sites managed by DCM.

*USFWS Occupant Emergency Plan and Hurricane Plan*

The USFWS Occupant Emergency Plan and All Hazard Disaster Plan are available on the DCM server. Updates are requested annually and placed on the server. DCM personnel must adhere to the relevant portions of these plans as they are physically located at the USFWS office.

**Standard Operating Procedures**

Table 2 details the relevant standard operating procedures from DEQ and UNCW for Reserve relevant categories. DEQ procedures are located in the Safety Program Manual and UNCW procedures are located [here](#). Reserve specific supplemental information and forms can be found in Appendix G.

Table 2. Relevant DEQ and UNCW SOPs.

	DEQ	UNCW
Boat Safety	Marine Vessel-Power Boat, Working In or Around Water, Marine Vessel Painting	Guide for Safe Boating Operations
Field Work	Accident and Injury Response, Inclement Weather	

	Conditions, Cold Weather Safety, Hot Weather Safety, Sun Exposure, First Aid, Field Surveying Activities, Natural Area Survey, Hand Removal of Vegetation, Litter Pick-up, Maintenance-Boundary line, Maintenance-Trail, Poisonous Snakes, Insects and Plants, Working Near Overhead High Voltage Lines, Abrasive and Water Blast Cleaning	
Environmental Hazards	Geographic Hazards, Domestic and Wild Animals, Poisonous Plants and Animals, Herbicides	
Tool Safety	See Ch. 27: Equipment, Tools, Accessories, Mechanic Operations	
Laboratory & Chemical Safety	Laboratory - Chemical Analysis, Laboratory - Physical Testing, Laboratory – Sample Testing	Hazardous Communication; Chemical Hygiene Plan
Automobile Safety	Vehicle Operation, ATV, Vehicle-SUV, Equipment Mounting and Dismounting, Wet Weather	
Office Safety	Office Safety, Housekeeping and Sanitation, Lifting, Stapler-hand and electric, Fire Safety, First Aid, Wet Weather	
Anthropogenic Hazards	Hazardous Materials	
Hostile Interactions	Hostile and Irate Customer	
Personal Protective Equipment	PPE-Field Operations	Respiratory Protection
Ergonomics	Computer Data Entry	Office Ergonomics

### **Additional Reserve Procedures**

#### *Leading Group Tours on the Reserves*

1. Leaders will brief the group on safety issues (i.e., no running, stay together as a group) prior to beginning the trip.

2. All participants, including staff, must wear a lifejacket while on the boat. Leaders and/or boat captain will explain the proper way to don the lifejacket.
3. A DEQ approved first aid kit will be carried at all times (Appendix G).
4. Leaders will have at least one form of communication (VHF radio, two-way radio or cell phone) in case of an emergency. Two forms of communication are preferable. Aerial flares are suggested but optional.
5. Appropriate footwear (close toed shoes) for wet and muddy conditions and clothing to coincide with seasonal conditions will be worn by both leaders and participants.
6. If the Reserve transports the group, the trip leader should check with participants to make sure they have water prior to leaving the dock.
7. Prior to any boat trip a float plan (Appendix G) must be filled out indicating the individuals on the boat (or number of trip participants), the boat destination, and the time of return. The boat captain will designate an on-shore emergency response contact prior to leaving the dock. If the boat is delayed the captain will communicate with the on-shore contact to let them know they are safe and to set another return time. If the boat captain has not returned by the time indicated and has not called to revise their float plan, the on-shore contact will attempt to initiate communication with the boat captain and if there is no response after 15 minutes the contact will personally try and locate the field staff (if nearby). After 45 minutes if the boat captain cannot be reached the on-shore emergency response contact will call 911 (which will alert the Coast Guard) and the Reserve Manager.
8. Leaders will arrive at the pick-up location on-time so as not to delay the ferry or boat captain. If the leader is delayed they will contact the boat captain to notify them of their delay. If the leader fails to show up at the pick-up location on time the boat captain will personally try and locate the field staff (if nearby). After 45 minutes if the boat captain cannot find or reach the trip leader the boat captain will call 911 (which will alert the Coast Guard) and the Reserve Manager.
9. During inclement weather, the boat captain has the final decision making authority as to whether or not the field trip proceeds. Field trips are not to be held in steady rain, strong winds, cold temperatures (< 40 degrees Fahrenheit), and during lightening storms. If inclement weather approaches during a field trip, the leader is to cut short the field trip and return to the pick-up location immediately.

#### *Leading Group Boat Tours*

1. Boat captain will brief the group on safety issues (i.e. staying seated for duration of trip, where PFDs are located, keeping limbs inside boat, etc.) prior to beginning the trip. Staff must wear a PFD when using the kayaks or when instructed to do so by the boat captain.
2. A DEQ approved first aid kit will be carried at all times (Appendix G).
3. Boat captain will have two forms of communication (preferably a VHF radio and either a two-way radio or cell phone) in case of an emergency. In addition, the following equipment is required: PFDs, oars, flares, anchor and line, manual bilge pump, list of emergency contacts, and appropriate weather gear (e.g., foul weather gear, float coats). Approved float coats will be worn when air temperatures are below 40 degrees Fahrenheit.
4. Trip Leader/Boat Captain should check with participants to make sure they have water prior to leaving the dock.

5. All participants, including staff, must wear a lifejacket while on the boat. Leaders and/or boat captain will explain the proper way to don the lifejacket.
6. Prior to any boat trip a float plan (Appendix G) must be filled out indicating the individuals on the boat (or number of trip participants), the boat destination, and the time of return. The boat captain will designate an on-shore emergency response contact prior to leaving the dock. If the boat is delayed the captain will communicate with the on-shore contact to let them know they are safe and to set another return time. If the boat captain has not returned by the time indicated and has not called to revise their float plan, the on-shore contact will attempt to initiate communication with the boat captain and if there is no response after 15 minutes the contact will personally try and locate the field staff (if nearby). After 45 minutes if the boat captain cannot be reached the on-shore emergency response contact will call 911 (which will alert the Coast Guard) and the Reserve Manager.
7. During inclement weather, the boat captain has the final decision making authority as to whether or not the field trip proceeds. Field trips are not to be held in steady rain, strong winds, cold temperatures (< 40 degrees Fahrenheit), and during lightening storms. If inclement weather approaches during a field trip, the leader is to cut short the field trip and return to the pick-up location immediately.

#### *Boat Activities*

1. Prior to any boat trip a float plan (Appendix G) must be filled out indicating the individuals on the boat (or number of trip participants), the boat destination, and the time of return. The boat captain will designate an on-shore emergency response contact prior to leaving the dock. If the boat is delayed the captain will communicate with the on-shore contact to let them know they are safe and to set another return time. If the boat captain has not returned by the time indicated and has not called to revise their float plan, the on-shore contact will attempt to initiate communication with the boat captain and if there is no response after 15 minutes the contact will personally try and locate the field staff (if nearby). After 45 minutes if the boat captain cannot be reached the on-shore emergency response contact will call 911 (which will alert the Coast Guard) and the Reserve Manager.

#### *Accident and Injury Response Guidelines for Visitors*

1. Generally, a person is under no duty to aid or render assistance to another who is in danger or in need of help. However, because we invite the public to come on our field trips, we have a duty to aid. A duty to aid is also imposed if the injury or danger is created by our negligence or by an instrumentality under our control. The general rule for Reserve staff is to aid in all circumstances. When rendering aid, reasonable care under the circumstances is the standard that is required. Because of our legal status as an “inviter”, a duty is also imposed on us to protect others against risks created by third parties.
2. In the event of any injury or accident follow the procedures outlined in the Tort Claims General Process Flow Chart (Appendix G). Always call 911 in the event of severe injury and/or accident and render aid until emergency personnel arrive. No drugs of any kind (even aspirin or Tylenol) are to be dispensed, by Reserve staff, to visitors. Topical treatments are ok, as long as they are used reasonably as part of first aid.

3. When an accident or injury has occurred and staff members render aid, discuss only the injury and details of the aid being rendered. Do not admit fault or say anything that could be considered an admission of liability or negligence.
4. After the accident has been handled, all staff members involved should immediately fill out the Non-Employee Injury Report Form (Appendix G) with as much detail as possible. Complete this form even if the individual tells you they are not hurt or do not think the injury is serious. This form is for the protection of the staff member, the Reserve and the State of North Carolina. This form should not be filled out in front of the visitor. Use other paper to take notes at the scene of the accident or injury and then complete this form after the visitor has departed. Staff should not volunteer a copy of this form to visitors. This is, however, a public document, so do not deny a copy if one is requested. The Non-Employee Injury Report Form will be kept on file for at least three years.

*Field Work Guidelines (Central & Southern offices)*

1. Staff will have two forms of communication (preferably a VHF radio and either a two-way radio or cell phone) in case of an emergency. They will also carry a DEQ approved first aid kit and plenty of water.
2. Prior to conducting field work, staff will review all appropriate SOPs and will ascertain what safety equipment is needed to complete the task.
3. Staff will designate an emergency response contact prior to conducting field work. The contact must know where the staff is going, why, and how long they plan to be in the field. Staff in the field will communicate with the contact if they will be out longer than anticipated. If the staff in the field has not returned by the time indicated the contact will initiate communication with the staff in the field and if there is no response after 15 minutes the contact will personally try and locate the field staff (if nearby). After 45 minutes if the staff cannot be reached the emergency response contact will call 911, which will alert the appropriate responder (either the Coast Guard or the Sheriff's office), and the Reserve Manager.
4. At least two people should be involved for most field work activities. Two people should be aboard the boats at all times, except when ferrying people to and from the components and returning a boat to its trailer. Some field activities do not impose safety concerns and therefore, two people are not required for these activities. These include site monitoring, interpretive field trips, and kayak expeditions. Field work policy #3 above is critical when staff are in the field by themselves. Under no circumstances should visitors be confronted about rule violations when staff are by themselves.
5. The following equipment is required for work involving the boat: float plan, PFDs, oars, flares, anchor and line, manual bilge pump, list of emergency contacts, and appropriate weather gear (e.g., foul weather gear, float coats). Approved float coats will be worn when temperatures are below 40 degrees Fahrenheit.
6. Staff must wear a PFD when using the boat and kayaks.

*Field Work Guidelines (Northern & Columbia offices)*

1. Northern and Columbia office staff will have an appropriate form of communication when conducting field work. Some forms of communication work better than others at these

- remote sites and staff may not be able to communicate if located in remote portions of the sites. Staff will maintain a DEQ approved first aid kit and plenty of water.
2. Prior to conducting field work, staff will review all appropriate SOPs and will ascertain what safety equipment is needed to complete the task. Hazardous fieldwork will necessitate appointing other Reserve staff as a contact and filing a Hazardous Fieldwork Form online.
  3. When doing work involving the boat, a float plan will be given to USFWS staff at the Columbia office. For the northern office, a float plan will be given to regional contacts at Wildlife Resources Commission. Estimated time of return should be followed as closely as possible so as to not delay USFWS or WRC staff unnecessarily. Staff will do their best to return to shore before office hours expire and to keep in contact appropriate staff if they are going to be delayed. In addition, the following equipment is required on the boat: PFDs, oars, flares, anchor and line, manual bilge pump, list of emergency contacts, and appropriate weather gear (e.g., foul weather gear, float coats). Approved float coats will be worn when air temperatures are below 40 degrees Fahrenheit.
  4. If work is required after normal office hours, a family member and/or a local volunteer will be notified of planned work area(s), expected time of return, and how the long contact should wait before investigating the delay. Some work can cause longer delays than others, so time frames after missed check-ins need to be flexible. As soon as possible after returning from the field, staff should notify their safety contact.
  5. Staffing is limited at these offices and as such, it is rare that two people are available for fieldwork. While extra emphasis is placed on finding volunteers whenever boat work is involved, staff are expected to stay as safe as possible and always bear in mind their location and distance from assistance should an accident occur.
  6. Staff must wear a PFD when using the boat and kayaks.
  7. Personal Locator Beacons shall always be carried while working from a boat and whenever staff move out of eyesight of their vehicle, especially when away from established trails.

#### **Plan Review and Updates**

Reserve staff will review this plan on an annual basis to determine its effectiveness and identify potential updates. Each office will have updated copies of the plan and printed copies of the manuals and standard operating procedures referenced here for easy access.

# Appendix T: Cooperative Agreement with National Park Service for Northern Office

## COOPERATIVE MANAGEMENT AGREEMENT

BETWEEN

THE STATE OF NORTH CAROLINA,  
DEPARTMENT OF ENVIRONMENTAL QUALITY  
DIVISION OF COASTAL MANAGEMENT  
NORTH CAROLINA COASTAL RESERVE

AND

THE NATIONAL PARK SERVICE,  
CAPE HATTERAS NATIONAL SEASHORE

FOR

THE COOPERATIVE MANAGEMENT OF  
THE MARITIME FOREST ON HATTERAS ISLAND NORTH CAROLINA

THIS COOPERATIVE MANAGEMENT AGREEMENT ("Agreement") is made and entered into this 19<sup>th</sup> day of Jan, 2020 by and between the N.C. Department of Environmental Quality ("DEQ") through the Division of Coastal Management's North Carolina Coastal Reserve and the UNITED STATES OF AMERICA, acting through the National Park Service ("NPS").

### ARTICLE I – BACKGROUND AND OBJECTIVES

The purpose of Cape Hatteras National Seashore is to permanently preserve the wild and primitive character of the ever changing barrier islands, protect the diverse plant and animal communities sustained by the coastal island processes, and provide for recreational use and enjoyment that is compatible with preserving the distinctive natural and cultural resources of the nation's first national seashore. As America's first national seashore, Cape Hatteras National Seashore is a dynamic unit of the national park system where the multiple goals of natural and cultural resource protection and recreational use and enjoyment must be carefully balanced.

The North Carolina Coastal Reserve ("NCCR") manages the 1,007-acre Buxton Woods component located on Hatteras Island in the Southern Outer Banks. Much of the property is bordered by the Cape Hatteras National Seashore. The Buxton Woods Reserve is housed within the largest tract of maritime forest left standing on the North Carolina coast, and includes pine and oak-covered dune ridges interspersed with maritime swamp forest and unique freshwater wetlands. Buxton Woods is home to many species of birds, mammals, reptiles, amphibians, and insects, and serves as an important resting place for migratory birds. The Buxton Woods Reserve is one of ten components within the NCCR, a program of the DEQ's DCM, and preserves this representative coastal ecosystem for research and education purposes as well as compatible traditional and recreational uses (15A NCAC 070).



This Agreement was developed to assure that the following objectives are met:

1. To encourage the appropriate use of and appreciation for the maritime forest within Cape Hatteras National Seashore and Buxton Woods Reserve.
2. To promote mutual educational and research opportunities that contribute to the further understanding of the unique ecology of the maritime forest.
3. To share information and resources that will allow for more efficient and effective management of adjacent public lands.

## **ARTICLE II -- AUTHORITY**

Each party enters into this Agreement under their appropriate legal authority. Specifically the authority for the National Park Service is:

54 U.S.C. § 101702 Cooperative Agreements  
Federal and Cooperative Agreements Act of 1977

## **ARTICLE III - RESPONSIBILITIES OF THE PARTIES**

1. Both parties agree to:
  - a. Meet at least twice annually to discuss Agreement implementation and provide updates on management of respective lands and opportunities for information sharing and collaboration.
  - b. Plan and implement joint management activities that may be related to fire management, trail clearing, education, and other topics related to management of the Buxton Woods Reserve and Cape Hatteras National Seashore.
  - c. Coordinate all fire management activities and actions.
2. Cape Hatteras National Seashore agrees to:
  - a. Allow the use of office space (two connected offices) at 1401 National Park Drive, Manteo, NC for the administrative use of NCCR Northern Sites Manager and her/his assistant/intern.
  - b. Allow for the occasional use of the conference room based on coordinated availability.
  - c. Provide cleaning of common areas and restrooms; water utility; electric utility; and heating and air conditioning.
  - d. Allow parking for one state vehicle, staff, and visitors.
  - e. Allow the placement of one small outdoor storage shed approximately 14'x14' and a kayak at the near-by maintenance facility located at 1423 Pear Pad Road, Manteo, NC.
3. DEQ agrees to:
  - a. Provide funding in the amount of \$4,800 annually, with \$2,400 installments due December and April each year, for the purposes of but not limited to joint management activities.
  - b. Undergo a background investigation appropriate for unsupervised access to federal facilities for any staff member who requires keys to the building.
  - c. Provide for its own telephone and data services.

#### **ARTICLE IV - KEY OFFICIALS**

Key officials are essential to ensure maximum coordination and communication between the parties and the work being performed. Key officials for this agreement include:

For NPS:

Michael Colopy  
Chief of Administration  
Outer Banks Group  
1401 National Park Drive  
Manteo, NC 27954  
Email: [Michael\\_colopy@nps.gov](mailto:Michael_colopy@nps.gov)  
Phone: (252) 475-9040

For DEQ:

Rebecca Ellin  
Coastal Reserve Program Manager  
North Carolina Coastal Reserve and National Estuarine Research Reserve  
Division of Coastal Management  
Department of Environmental Quality  
101 Pivers island Road  
Beaufort, NC 28516  
Email: [Rebecca.ellin@ncdenr.gov](mailto:Rebecca.ellin@ncdenr.gov)  
Phone: (252) 838-0880

#### **ARTICLE V – AVAILABILITY OF FUNDS**

Any and all payments by DEQ to NPS are dependent upon and subject to the availability of funds for the stated objectives set forth in this agreement.

**ARTICLE VI – TERM OF AGREEMENT AND TERMINATION**

This Agreement shall be in force immediately upon signing of all parties and extend for three years from the date of signature. This agreement can be voided by either party by giving 90 day written notice to the other party.



---

Tommy Kirby  
Department of Environmental Quality



---

David E. Hallac  
Superintendent  
National Parks of Eastern North Carolina

## Appendix U. Public Input Process for the NCNERR Management Plan 2020-2025

This appendix summarizes the public input process used by the NCNERR to inform the 2020-2025 NCNERR Management Plan update. Input was gathered through the following forums during the update process:

- Three public meetings were held in fall 2014 to explain the purpose of the Reserve and the management plan update, and solicit comments from Reserve users, community members, and the general public about programs and management of the four NCNERR sites (Currituck Banks, Rachel Carson, Masonboro Island, Zeke's Island). This was also an opportunity for the public and Reserve staff to engage in a "Q & A" about the Reserve's mission, goals, and programs.
- Focus groups were held in fall 2014 with the Reserve's local advisory committees for the four NCNERR sites. Facilitators with OCM guided committee members through structured exercises to identify site-specific management issues and review Reserve-wide strategic planning goals and priorities. Follow-up reports and conversations at additional committee meetings kept the committees engaged throughout the update process.
- An online survey of Reserve-wide partners was conducted during November 2014 to gather input from programmatic partners at the federal, state, and regional level on issues related to the Reserve's role in addressing North Carolina's coastal management priorities.
- An education and training needs assessment was conducted in fall 2014 by the education and training programs to determine appropriate target audiences, programs, and trainings for future education offerings.
- The four NCNERR local advisory committees provided input on the draft NCNERR Strategic Plan section in spring 2015.
- The full draft management plan was reviewed by the four NCNERR local advisory committees in March 2017. Committee members were provided the draft plan in advance of the advisory committee meetings and the meetings served as a venue to discuss and comment on the draft. Committee members were also given the opportunity to submit written comments.
- The Reserve's education advisory committee and other partners also had the opportunity to provide input on the draft management plan in spring 2017.
- The full draft management plan, updated to address local advisory committee and other partner input, was presented to the N.C. Coastal Resources Commission at its April 2017 meeting. The Commission voted to support the full draft management plan.
- NOAA completed its programmatic review of the full draft management plan in 2018 and comments were addressed.
- The DEQ reviewed the draft management plan and NOAA completed a technical and content review in 2019; comments were addressed.
- A NOAA-required 30-day public comment period was held October 28, 2019-November 27, 2019 on the draft management plan and announced in the Federal Register and local newspapers of broadest distribution, and via DEQ press release; no comments were received. Additionally, the Reserve hosted public meetings to update the public on the draft revised plan and gather comments on behalf of DEQ in Corolla, Beaufort and Wilmington November 4, 5 and 6, 2019 respectively; no comments were received.