

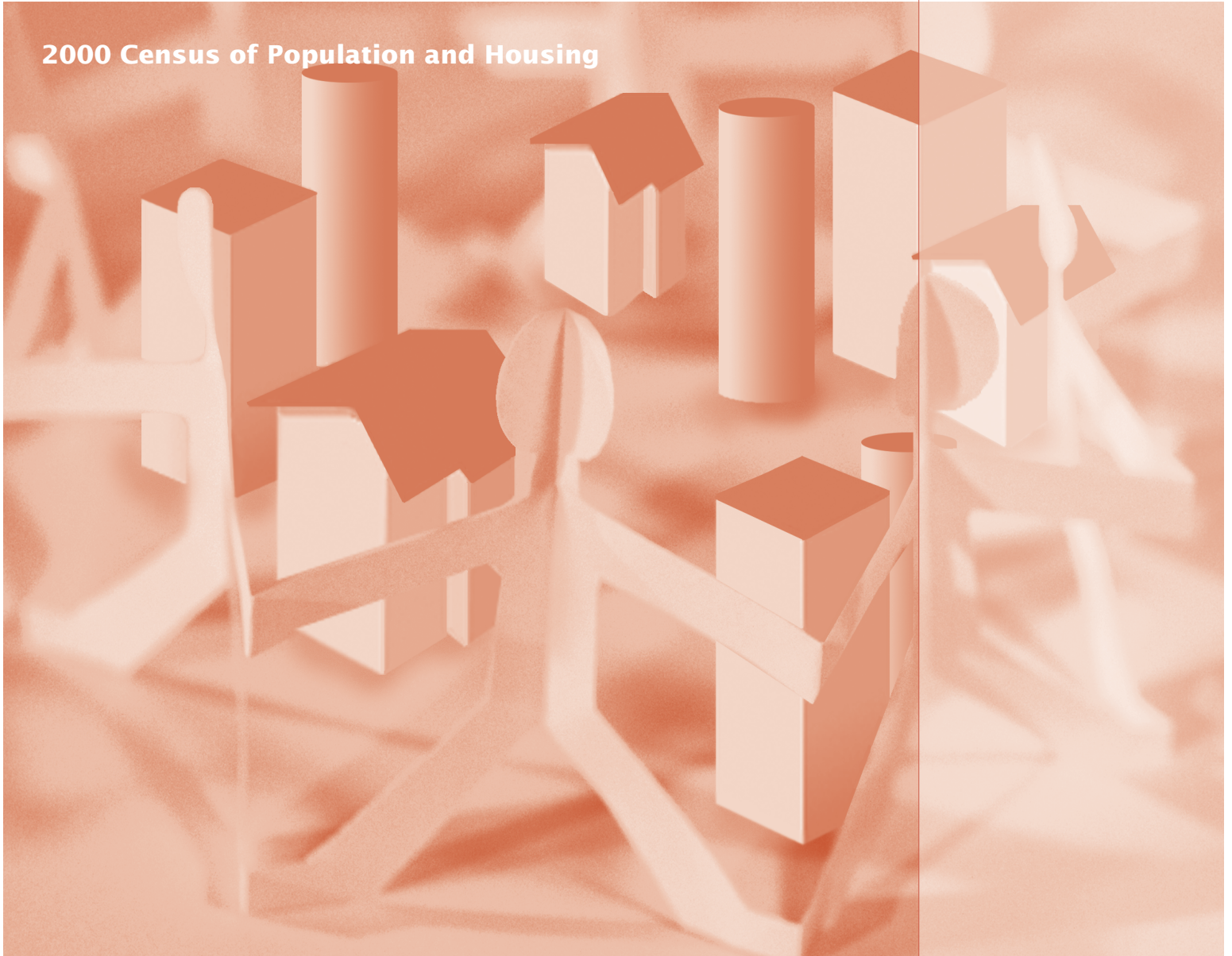
# Arizona: 2000

Issued June 2003

## *Population and Housing Unit Counts*

PHC-3-4

### 2000 Census of Population and Housing



U S C E N S U S B U R E A U

*Helping You Make Informed Decisions*

U.S. Department of Commerce  
Economics and Statistics Administration  
U.S. CENSUS BUREAU

United States  
**Census**  
**2000**


# Arizona: 2000

Issued June 2003

## *Population and Housing Unit Counts*

PHC-3-4

### **2000 Census of Population and Housing**



#### **U.S. Department of Commerce**

**Donald L. Evans,**

Secretary

**Samuel W. Bodman,**

Deputy Secretary

#### **Economics and Statistics Administration**

**Kathleen B. Cooper,**

Under Secretary for

Economic Affairs

#### **U.S. CENSUS BUREAU**

**Charles Louis Kincannon,**

Director

SUGGESTED CITATION

U.S. Census Bureau,  
2000 Census of  
Population and Housing,  
*Population and Housing Unit Counts*  
PHC-3-4, Arizona  
Washington, DC,  
2003



**Economics  
and Statistics  
Administration**

**Kathleen B. Cooper,**  
Under Secretary  
for Economic Affairs



**U.S. CENSUS BUREAU**  
**Charles Louis Kincannon,**  
Director

**Hermann Habermann,**  
Deputy Director and  
Chief Operating Officer

**Vacant,**  
Principal Associate Director  
and Chief Financial Officer

**Vacant,**  
Principal Associate  
Director for Programs

**Preston Jay Waite,**  
Associate Director  
for Decennial Census

**Nancy M. Gordon,**  
Associate Director  
for Demographic Programs

**Cynthia Z.F. Clark,**  
Associate Director  
for Methodology and  
Standards

**Marvin D. Raines,**  
Associate Director  
for Field Operations

**Arnold A. Jackson,**  
Assistant Director  
for Decennial Census

CONTENTS

|  |       |
|--|-------|
| List of Statistical Tables . . . . .   | v     |
| How to Use This Census Report . . . . .  | I-1   |
| Table Finding Guide . . . . .  | II-1  |
| User Notes . . . . .   | III-1 |
| Statistical Tables (For a detailed list of statistical tables, see page v) . . . . . | 1     |
| Appendixes   |       |
| A Geographic Terms and Concepts . . . . .  | *     |
| B Definitions of Subject Characteristics . . . . .                                   | *     |
| C Data Collection and Processing Procedures . . . . .                                | *     |
| D Questionnaire . . . . .  | *     |
| E Data Products and User Assistance . . . . .  | *     |
| F Maps . . . . .   | F-1   |
| G Accuracy of the Data . . . . .   | *     |
| H Acknowledgments . . . . .  | *     |

\* Appendix may be found in the separate volume, PHC-3-A, *Population and Housing Unit Counts, Selected Appendixes*, in print and on the Internet at <http://www.census.gov/prod/cen2000/phc-3-a.pdf>.

LIST OF  
STATISTICAL  
TABLES

| Table<br>no. | Title  | Page      |
|--------------|--|-----------|
| <b>1.</b>    | <b>Population: Earliest Census to 2000; and Housing Units:<br/>1950 to 2000</b> . . . . .<br>State, Urban and Rural  | <b>1</b>  |
| <b>2.</b>    | <b>Population and Housing Units: 1960 to 2000</b> . . . . .<br>State, County   | <b>2</b>  |
| <b>3.</b>    | <b>Population, Housing Units, Land Area, and Density: 2000;<br/>and Percent Change: 1970 to 2000</b> . . . . .<br>State, County  | <b>3</b>  |
| <b>4.</b>    | <b>Population by Urban and Rural: 2000; and Population by<br/>Urban: 1990</b> . . . . .<br>State, County   | <b>4</b>  |
| <b>5.</b>    | <b>Population and Housing Units: 1980 to 2000; and Area<br/>Measurements and Density: 2000</b> . . . . .<br>State, County, County Subdivision, Place                     | <b>5</b>  |
| <b>6.</b>    | <b>Population and Housing Units: 1980 to 2000; and Area<br/>Measurements and Density: 2000</b> . . . . .<br>State, Place and [In Selected States] County Subdivision     | <b>10</b> |
| <b>7.</b>    | <b>Rank by 2000 Population and Housing Units: 1990 and<br/>2000</b> . . . . .<br>State, Place [2,500 or More Population]   | <b>18</b> |
| <b>8.</b>    | <b>Population by Urban and Rural and Size of Place: 2000</b> . . . . .<br>State, Size of Place [Population]  | <b>20</b> |
| <b>9.</b>    | <b>Population, Housing Units, and Land Area by Urban and<br/>Rural and Size of Urban Area: 2000</b> . . . . .<br>State, Urban and Rural, Size of Urban Area [Population] | <b>22</b> |

# How to Use This Census Report

---

## CONTENTS

|   | Page |
|---|------|
| Introduction .....  | I-1  |
| How to Find Geographic Areas and Subject Matter Data..... | I-2  |
| How to Use the Statistical Tables .....                   | I-2  |
| Graphics .....  | I-5  |
| User Notes .....  | I-5  |
| Appendixes .....  | I-5  |

## INTRODUCTION

Data from Census 2000 are presented in three printed report series:

1. PHC-1, *Summary Population and Housing Characteristics*
2. PHC-2, *Summary Social, Economic, and Housing Characteristics*
3. PHC-3, *Population and Housing Unit Counts*

The data from Census 2000 were derived from a limited number of basic questions asked of the entire population and about every housing unit (referred to as the 100-percent questions, found on the “short form”), and from additional questions asked of a sample of the population and housing units (referred to as the sample questions, found on the “long form”).

The PHC-1, *Summary Population and Housing Characteristics*, report series provides data based on the 100-percent questions. The subjects are age, Hispanic or Latino origin, household relationship, race, sex, tenure (owner- or renter-occupied), and vacancy characteristics. Land area measurements and population density also are provided. This series is similar to the 1990 census CPH-1 series.

The PHC-2, *Summary Social, Economic, and Housing Characteristics*, report series provides sample data based on both the 100-percent and the sample questions. Sample subjects include place of birth; residence in 1995; language; educational attainment and school enrollment; veteran status; disability status; employment status; journey to work; work status, earnings, income, and poverty status in 1999; physical housing characteristics; units in structure; fuel and equipment characteristics; owner and renter household characteristics, such as year owner moved into unit; home value; contract and gross rent; and mortgage and rental cost characteristics. This series is similar to the 1990 census CPH-5 series.

The PHC-3, *Population and Housing Unit Counts*, report series provides Census 2000 and historical comparisons of the 100-percent population and housing unit counts. It provides land and water area measurements, and population density. The user notes section documents geographic changes over the past decade. This series is similar to the 1990 census CPH-2 series.

In each series, there is one report for each state, the District of Columbia, and Puerto Rico, plus a United States summary report. Many tables in the United States summary reports include data for Puerto Rico.

## HOW TO FIND GEOGRAPHIC AREAS AND SUBJECT MATTER DATA

This report includes a table finding guide to assist the user in locating those statistical tables that contain the desired data. The table finding guide lists alphabetically, by geographic area, the subjects shown in this report. To determine which tables in this report show data for a particular topic, find the subject in the lefthand column of the table finding guide and then look across the columns using the headings at the top for the desired type of geographic area. Figure I-1 is an example of a table finding guide.

The table finding guide does not include cross-classifications of subject-matter items. Additional information to locate data within specific reports is provided in the headnote at the top of the table finding guide and in the footnotes at the bottom of the guide.

## HOW TO USE THE STATISTICAL TABLES

### Parts of a Statistical Table

The census data included in printed reports are arranged in tables. Each table includes four major parts: (1) heading, (2) boxhead, (3) stub, and (4) data field. A typical census report table is illustrated in Figure I-2.

The heading consists of the table number, title, and headnote. The table number indicates the position of the table within the report, while the title is a brief statement indicating the subjects and time reference of the data presented in the table. The headnote is enclosed in brackets and is located under the title. It contains statements that qualify, explain, or provide information pertaining to the entire table.

The boxhead is under the heading. This portion of the table, which contains the individual column heads or captions, describes the data in each vertical column. In the boxhead of many tables, a spanner appears across and above two or more column heads or across two or more lower spanners. The purpose of a spanner is to classify or qualify items below it or separate the table into identifiable blocks in terms of major aspects of the data.

Figure I-1.

## Table Finding Guide

### SUBJECTS BY TYPE OF GEOGRAPHIC AREA AND TABLE NUMBER

The types of geographic areas covered in this report are shown on the side, and subjects are shown at the top. See PHC-3-A, *Population and Housing Unit Counts, Selected Appendixes*, for a description of area classifications (Appendix A) and for definitions and explanations of subject characteristics (Appendix B).

| Geographic area                                   | Population               |                    | Housing units        |                   | Area measurement |           | Average per square mile |               | Number of places |
|---|--------------------------|--------------------|----------------------|-------------------|------------------|-----------|-------------------------|---------------|------------------|
|   | Census 2000              | Previous censuses  | Census 2000          | Previous censuses | Total area       | Land area | Population              | Housing units |                  |
| <b>THE STATE<sup>1</sup></b>                      |                          |                    |                      |                   |                  |           |                         |               |                  |
| Total .....                                       | 1,2,3,4,5,6,<br>7,7a,8,9 | 1,2,4,5,6,<br>7,7a | 1,2,3,5,6,<br>7,7a,9 | 1,2,5,6,<br>7,7a  | 5,6              | 3,5,6,9   | 3,5,6                   | 3,5,6         | 1,8              |
| Urban and rural .....                             | 1,4,8,9                  | 1,4                | 1,9                  | 1                 | —                | 9         | —                       | —             | 1,8              |
| Current urban definition ..                       | 1,4,8,9                  | 1,4                | 1,9                  | 1                 | —                | 9         | —                       | —             | 1,8              |
| 1950-90 urban definition ..                       | 1,4                      | 1,4                | 1                    | 1                 | —                | —         | —                       | —             | 1                |
| Urban and rural by size<br>of place .....         | 8                        | —                  | —                    | —                 | —                | —         | —                       | —             | 8                |
| In urbanized area and in<br>urban cluster .....   | 4,9                      | —                  | 9                    | —                 | —                | 9         | —                       | —             | —                |
| Size of urbanized area<br>and urban cluster ..... | 9                        | —                  | 9                    | —                 | —                | 9         | —                       | —             | —                |
| In place and not in place ..                      | 4,8                      | —                  | —                    | —                 | —                | —         | —                       | —             | 8                |
| <b>COUNTY<sup>2</sup></b>                         |                          |                    |                      |                   |                  |           |                         |               |                  |
| Total .....                                       | 2,3,4,5                  | 2,4,5              | 2,3,5                | 2,5               | 5                | 3,5       | 3,5                     | 3,5           | —                |
| Urban and rural .....                             | 4                        | 4                  | —                    | —                 | —                | —         | —                       | —             | —                |
| <b>COUNTY SUBDIVISION<sup>3</sup></b>             |                          |                    |                      |                   |                  |           |                         |               |                  |
| By county .....                                   | 5                        | 5                  | 5                    | 5                 | 5                | 5         | 5                       | 5             | —                |
| Alphabetically by state ..                        | 6                        | 6                  | 6                    | 6                 | 6                | 6         | 6                       | 6             | —                |
| By urban and rural parts ..                       | 6                        | —                  | 6                    | —                 | 6                | 6         | 6                       | 6             | —                |
| By 2000 rank .....                                | 7a                       | 7a                 | 7a                   | 7a                | —                | —         | —                       | —             | —                |
| <b>PLACE</b>                                      |                          |                    |                      |                   |                  |           |                         |               |                  |
| By county and county<br>subdivision .....         | 5                        | 5                  | 5                    | 5                 | 5                | 5         | 5                       | 5             | —                |
| Alphabetically by state ..                        | 6                        | 6                  | 6                    | 6                 | 6                | 6         | 6                       | 6             | —                |
| By urban and rural parts ..                       | 6                        | —                  | 6                    | —                 | 6                | 6         | 6                       | 6             | —                |
| By 2000 rank .....                                | 7                        | 7                  | 7                    | 7                 | —                | —         | —                       | —             | —                |

<sup>1</sup>State, District of Columbia, or Puerto Rico.

<sup>2</sup>Parish in Louisiana; city and borough, municipality, borough, or census area in Alaska; and municipio in Puerto Rico; in Maryland, Missouri, Nevada, and Virginia, one or more cities are independent of counties and are treated as statistical equivalents of counties; the entire District of Columbia, which has no counties, is treated as a county equivalent.

<sup>3</sup>County subdivisions within the state are shown alphabetically with places for the following 12 states: Connecticut, Maine, Massachusetts, Michigan, Minnesota, New Hampshire, New Jersey, New York, Pennsylvania, Rhode Island, Vermont, and Wisconsin.

Figure I-2.

PARTS OF A STATISTICAL TABLE

Table 6. Population for Selected Categories of Race: 2000

(For information on confidentiality protection, nonsampling error, and definitions, see text)

Selected combinations of two races

Race alone or in combination with one or more other races

| State<br>Place and (in Selected<br>States) County Subdivision | White<br>(Black or<br>American) |                                    | White,<br>American<br>and<br>Asian                        |                          | Black or<br>American<br>Indian<br>and<br>Alaska<br>Native |                    | Asian<br>and<br>Hispanic        |                                    | Hispanic<br>and<br>Other<br>Pacific<br>Islander           |                          | Some<br>other race                              |                    |
|---|---------------------------------|------------------------------------|---|--------------------------|---|--------------------|---------------------------------|------------------------------------|---|--------------------------|---|--------------------|
|   | White<br>(Black or<br>American) | White,<br>American<br>and<br>Asian | Black or<br>American<br>Indian<br>and<br>Alaska<br>Native | Asian<br>and<br>Hispanic | Hispanic<br>and<br>Other<br>Pacific<br>Islander           | Some<br>other race | White<br>(Black or<br>American) | White,<br>American<br>and<br>Asian | Black or<br>American<br>Indian<br>and<br>Alaska<br>Native | Asian<br>and<br>Hispanic | Hispanic<br>and<br>Other<br>Pacific<br>Islander | Some<br>other race |
| The State   | 4 356                           | 17 566                             | 4 712   | 2 326                    | 3 189 853   | 1 186 968          | 45 449                          | 39 458                             | 4 388   | 38 281                   |   |                    |
| Albany County   | 41                              | 188                                | 77  | 13                       | 35 589  | 7 549              | 410                             | 297                                | 32  | 223                      |   |                    |
| Barbour County  | 160                             | 733                                | 37  | 123                      | 123 789   | 44 222             | 4 614                           | 756                                | 80  | 1 698                    |   |                    |
| Bartow County   | 34                              | 56                                 | 15  | 19                       | 15 026  | 13 550             | 271                             | 143                                | 41  | 313                      |   |                    |
| Belt County   | 10                              | 55                                 | 8   | 5                        | 16 564  | 4 951              | 133                             | 22                                 | 4   | 35                       |   |                    |
| Bolton County   | 34                              | 273                                | 41  | 10                       | 49 993  | 864                | 580                             | 132                                | 24  | 1 166                    |   |                    |
| Calhoun County  | 10                              | 27                                 | 11  | 1                        | 1 008   | 8 213              | 40                              | 40                                 |   | 54                       |   |                    |
| Cherokee County   | 21                              | 23                                 | 10  | 1                        | 12 008  | 8 711              | 88                              | 47                                 |   | 38                       |   |                    |
| Chickasaw County  | 195                             | 410                                | 131   | 40                       | 89 475  | 21 142             | 639                             | 855                                | 151   | 857                      |   |                    |
| Chilton County  | 16                              | 70                                 | 15  | 2                        | 22 432  | 14 205             | 251                             | 101                                | 16  | 371                      |   |                    |
| Clay County   | 34                              | 65                                 | 17  | 5                        | 22 421  | 1 381              | 176                             | 47                                 | 22  | 113                      |   |                    |
| Clayton County  | 34                              | 137                                | 21  | 9                        | 24 276  | 4 239              | 269                             | 113                                | 10  | 657                      |   |                    |
| Columbia County   | 19                              | 23                                 | 2   | 3                        | 8 832   | 7 066              | 53                              | 11                                 | 7   | 28                       |   |                    |
| Conley County   | 42                              | 211                                | 8   | 21                       | 16 886  | 12 885             | 128                             | 42                                 | 14  | 48                       |   |                    |
| Cook County   | 14                              | 72                                 | 5   | 1                        | 11 884  | 2 288              | 122                             | 23                                 | 8   | 79                       |   |                    |
| Cooper County   | 11                              | 60                                 | 10  | 1                        | 13 485  | 536                | 131                             | 33                                 | 3   | 47                       |   |                    |
| Cotton County   | 108                             | 205                                | 106   | 45                       | 34 239  | 8 214              | 737                             | 975                                | 100   | 526                      |   |                    |
| Crawford County   | 89                              | 233                                | 29  | 25                       | 62 329  | 9 212              | 479                             | 288                                | 188   | 256                      |   |                    |
| Cris County   | 13                              | 42                                 | 8   | 5                        | 7 883   | 6 369              | 75                              | 31                                 | 11  | 20                       |   |                    |
| Cummins County  | 9                               | 48                                 | 13  | 10                       | 7 893   | 4 197              | 100                             | 13                                 | 4   | 111                      |   |                    |
| Dalhousie County  | 37                              | 139                                | 20  | 5                        | 33 569  | 4 686              | 333                             | 36                                 | 17  | 39                       |   |                    |
| Dawson County   | 25                              | 47                                 | 4   | 2                        | 10 189  | 3 424              | 105                             | 24                                 | 5   | 39                       |   |                    |
| DeKalb County   | 80                              | 442                                | 55  | 1                        | 79 743  | 829                | 899                             | 224                                | 91  | 871                      |   |                    |
| DeKalb County   | 155                             | 217                                | 116   | 31                       | 37 484  | 10 209             | 723                             | 893                                | 203   | 968                      |   |                    |
| DeKalb County   | 86                              | 287                                | 8   | 25                       | 16 888  | 21 477             | 58                              | 28                                 | 2 282   | 386                      |   |                    |
| DeKalb County   | 48                              | 635                                | 35  | 7                        | 60 833  | 1 154              | 1 308                           | 179                                | 59  | 2 282                    |   |                    |
| DeKalb County   | 902                             | 295                                | 46  | 36                       | 51 330  | 13 614             | 953                             | 362                                | 52  | 413                      |   |                    |
| DeKalb County   | 48                              | 205                                | 32  | 19                       | 25 143  | 11 822             | 1 441                           | 140                                | 25  | 219                      |   |                    |
| Dodge County  | 172                             | 394                                | 32  | 20                       | 89 564  | 6 064              | 626                             | 569                                | 86  | 962                      |   |                    |
| Douglas County  | 29                              | 129                                | 14  | 2                        | 16 160  | 2 227              | 85                              | 37                                 | 5   | 14                       |   |                    |
| Douglas County  | 13                              | 113                                | 15  | 4                        | 22 811  | 2 773              | 245                             | 53                                 | 16  | 288                      |   |                    |
| Douglas County  | 7                               | 5                                  | -   | -                        | 1 918   | 8 032              | 18                              | 17                                 | 8   | 18                       |   |                    |
| Douglas County  | 21                              | 18                                 | 13  | 13                       | 6 910   | 10 303             | 95                              | 47                                 | 24  | 72                       |   |                    |
| Douglas County  | 45                              | 45                                 | 45  | 45                       | 10 813  | 2 268              | 25                              | 24                                 | 34  | 28                       |   |                    |
| Douglas County  | 145                             | 281                                | 82  | 84                       | 85 368  | 21 719             | 25                              | 169                                | 41  | 521                      |   |                    |
| Douglas County  | 79                              | 654                                | 34  | 18                       | 50 591  | 2 135              | 1 535                           | 178                                | 28  | 287                      |   |                    |
| Douglas County  | 61                              | 1 452                              | 420   | 410                      | 309 597   | 302 696            | 3 925                           | 2 091                              | 461   | 5 340                    |   |                    |
| Douglas County  | 22                              | 35                                 | 2   | 4                        | 13 887  | 1 924              | 64                              | 14                                 | 3   | 89                       |   |                    |
| Douglas County  | 120                             | 322                                | 16  | 19                       | 79 390  | 8 462              | 651                             | 266                                | 4   | 340                      |   |                    |
| Douglas County  | 53                              | 811                                | 18  | 25                       | 28 102  | 4 726              | 2 826                           | 61                                 | 6   | 340                      |   |                    |
| Douglas County  | 180                             | 199                                | 29  | 66                       | 86 172  | 20 368             | 720                             | 2 165                              | 119   | 719                      |   |                    |
| Douglas County  | 112                             | 285                                | 48  | 16                       | 58 579  | 8 900              | 622                             | 302                                | 29  | 855                      |   |                    |
| Douglas County  | 9                               | 4                                  | 3   | 11                       | 2 816   | 9 929              | 42                              | 31                                 | 13  | 19                       |   |                    |
| Douglas County  | 38                              | 115                                | 5   | 81                       | 3 440   | 20 500             | 118                             | 129                                | 29  | 327                      |   |                    |
| Douglas County  | 786                             | 1 978                              | 748   | 324                      | 323 733   | 84 638             | 4 688                           | 6 782                              | 269   | 2 952                    |   |                    |
| Douglas County  | 18                              | 34                                 | 18  | 18                       | 10 720  | 11 713             | 29                              | 35                                 | 18  | 72                       |   |                    |
| Douglas County  | 32                              | 131                                | 20  | 8                        | 29 779  | 1 180              | 211                             | 101                                | 181   | 160                      |   |                    |
| Douglas County  | 320                             | 490                                | 67  | 6                        | 77 650  | 1 271              | 879                             | 306                                | 76  | 2 861                    |   |                    |
| Douglas County  | 597                             | 1 262                              | 510   | 326                      | 255 215   | 134 861            | 4 973                           | 6 526                              | 398   | 2 800                    |   |                    |
| Douglas County  | 47                              | 62                                 | 14  | 24                       | 14 230  | 9 939              | 326                             | 10                                 | 81  | 93                       |   |                    |
| Douglas County  | 307                             | 375                                | 411   | 158                      | 110 864   | 109 938            | 1 228                           | 2 931                              | 331   | 1 243                    |   |                    |
| Douglas County  | 206                             | 685                                | 79  | 27                       | 96 989  | 12 813             | 1 543                           | 368                                | 116   | 1 783                    |   |                    |
| Douglas County  | 9                               | 8                                  | 2   | 2                        | 3 894   | 8 127              | 24                              | 30                                 | 30  | 27                       |   |                    |
| Douglas County  | 27                              | 47                                 | 9   | 9                        | 6 830   | 9 664              | 82                              | 28                                 | 26  | 40                       |   |                    |
| Douglas County  | 41                              | 162                                | 21  | 69                       | 19 287  | 10 889             | 450                             | 155                                | 34  | 140                      |   |                    |
| Douglas County  | 29                              | 64                                 | 29  | 64                       | 17 223  | 17 217             | 117                             | 64                                 | 64  | 64                       |   |                    |
| Douglas County  | 78                              | 44                                 | 80  | 27                       | 28 810  | 20 257             | 30                              | 35                                 | 110   | 423                      |   |                    |
| Douglas County  | 12                              | 343                                | 49  | 5                        | 58 816  | 5 354              | 697                             | 172                                | 30  | 327                      |   |                    |
| Douglas County  | 137                             | 281                                | 217   | 15                       | 129 820   | 10 768             | 988                             | 1 707                              | 41  | 1 253                    |   |                    |
| Douglas County  | 18                              | 9                                  | 43  | 22                       | 3 873   | 10 887             | 45                              | 29                                 | 17  | 39                       |   |                    |
| Douglas County  | 149                             | 148                                | 49  | 31                       | 84 317  | 20 278             | 427                             | 247                                | 49  | 354                      |   |                    |
| Douglas County  | 51                              | 86                                 | 6   | 11                       | 30 854  | 10 810             | 223                             | 103                                | 24  | 108                      |   |                    |
| Douglas County  | 289                             | 424                                | 163   | 71                       | 113 443   | 48 389             | 957                             | 1 004                              | 172   | 1 388                    |   |                    |
| Douglas County  | 13                              | 239                                | 47  | 10                       | 65 756  | 4 487              | 462                             | 206                                | 28  | 438                      |   |                    |
| Douglas County  | 17                              | 86                                 | 11  | 3                        | 11 860  | 6 658              | 1 269                           | 37                                 | 16  | 19                       |   |                    |
| Douglas County  | 4                               | 8                                  | 13  | 6                        | 3 838   | 9 484              | 34                              | 23                                 | 6   | 16                       |   |                    |
| Douglas County  | 11                              | 108                                | 13  | 9                        | 24 096  | 150                | 243                             | 53                                 | 17  | 284                      |   |                    |
| PLACE   |                                 |                                    |   |                          |   |                    |                                 |                                    |   |                          |   |                    |
| Adelphi city, Henry County                                    | 6                               | 2                                  | 2   | -                        | 1 703   | 1 203              | 2                               | 1                                  | 4   | 50                       |   |                    |
| Adelphi city, Jefferson County                                | 8                               | 13                                 | -   | -                        | 3 790   | 1 447              | -                               | -                                  | -   | -                        |   |                    |
| Adelphi town, Wilcox County                                   | -                               | 1                                  | -   | -                        | 720   | 416                | 7                               | 3                                  | 2   | -                        |   |                    |
| Adelphi town, Wilcox County                                   | 26                              | 42                                 | 37  | 3                        | 18 465  | 2 287              | 441                             | 167                                | 37  | 1 577                    |   |                    |
| Adelphi city, Meriwether County                               | 21                              | 64                                 | 9   | 2                        | 15 048  | 456                | 143                             | 62                                 | 45  | 1 793                    |   |                    |
| Adelphi city, Wilkes County                                   | 14                              | 17                                 | -   | -                        | 10 637  | 426                | 78                              | 61                                 | -   | 80                       |   |                    |
| Alexandria CDP, Calhoun County                                | 9                               | 5                                  | 5   | -                        | 3 284   | 371                | 17                              | 28                                 | 5   | 11                       |   |                    |
| Alexandria city, Pickens County                               | 7                               | 4                                  | -   | -                        | 840   | 1 723              | 11                              | -                                  | -   | -                        |   |                    |
| Algodon town, Blount County                                   | -                               | 2                                  | -   | -                        | 548   | 2                  | 5                               | -                                  | -   | -                        |   |                    |
| Algodon town, Blount County                                   | -                               | 9                                  | -   | -                        | 648   | 85                 | 10                              | -                                  | -   | 9                        |   |                    |
| Blount County (part)  | -                               | 1                                  | -   | -                        | 15  | -                  | 10                              | -                                  | -   | -                        |   |                    |
| Blount County (part)  | -                               | 9                                  | -   | -                        | 354   | 25                 | 10                              | -                                  | -   | -                        |   |                    |

The stub is located at the left edge of the table. It includes a listing of line or row captions or descriptions. At the top of the stub is the stubhead. The stubhead is considered to be an extension of the table title and usually shows generic geographic area designations and restrictions.

In the stub, several features are used to help the user better understand the contents of the table. Usually, a block of data lines is preceded by a sidehead. The sidehead, similar to a spanner, describes and classifies the stub entries following it. The use of indentation in a stub indicates the relationship of one data line to another. Indented data lines represent sub-categories that, in most instances, sum to a total. Occasionally

in tables, it is desirable to show one or more single-line subcategories that do not sum to the total.

The data field is that part of the statistical table that contains the data. It extends from the bottom of the boxhead to the bottom of the table and from the right of the stub to the right edge of the page.

Both geographic and subject-matter terms appear in tables. It is important to read the definitions of the terms used in the tables because census terms often are defined in special ways that reflect the manner in which the questions were asked and the data were tabulated. Definitions of geographic terms are provided in PHC-3-A, *Population and Housing Unit Counts, Selected Appendixes*, Appendix A. Census tables often include derived measures such as medians, means, percentages, and ratios. These and other subject-matter terms are defined in Appendix B of the same report.

### Symbols and Geographic Abbreviations

The following symbols are used in the tables and explanations of subjects covered in Census 2000 reports:

- A dash “-” represents zero or a derived measure that rounds to less than 0.1.
- (X) means not applicable. In the 1990 and earlier decennial census reports, three dots “...” meant not applicable.
- (NA) means not available.



- 
- The superscript prefix “r” indicates that the count has been revised since the publication of the 1990 census reports, or that the area was erroneously omitted or not shown in the correct geographic relationship in the 1990 census reports. This symbol appears only in the Census 2000 PHC-3, *Population and Housing Unit Counts*, report series.
  - A dagger “†” next to the name of a geographic area indicates that there has been a geographic change (for example, an annexation or detachment, a new incorporation, or a name change) since the information was published for the 1990 census for that area. This symbol appears only in the Census 2000 PHC-3, *Population and Housing Unit Counts*, report series. The geographic change information for the entities in a state is shown in the “User Notes” section of the Census 2000 PHC-3 report for that state.
  - A plus sign “+” is appended to the lower bound of the highest interval when the median falls in the upper interval of an open-ended distribution. A minus sign “-” is appended to the upper bound of the lowest interval when the median falls in the lowest interval of an open-ended distribution. For more information on medians, see the section on “Derived Measures” in Appendix B.
  - A minus sign “-” preceding a figure denotes decrease. The minus sign appears only in the Census 2000 PHC-3, *Population and Housing Unit Counts*, report series.
  - (U) means the place or place part is composed entirely of urban land area. The (U) appears only in the Census 2000 PHC-3, *Population and Housing Unit Counts*, report series.
  - (R) means the place or place part is composed entirely of rural land area. The (R) appears only in the Census 2000 PHC-3, *Population and Housing Unit Counts*, report series.
  - (U/R) means the place or place part is composed of both urban land area and rural land area. The (U/R) appears only in the Census 2000 PHC-3, *Population and Housing Unit Counts*, report series.

The following geographic abbreviations and terms may be used in the tables in this report:

- A “(part)” next to the name of a geographic area in a hierarchical presentation indicates that the geographic entity is located only partially in the superior geographic entity. For example, a “(part)” next to a place name in a county subdivision-place hierarchy indicates that the place is located in more than one county subdivision. (Places also may be “split” by county, congressional district, urban/rural, metropolitan area, voting district, and other geographic boundaries, depending on the presentation.) Other geographic entities also can be “split” by a higher level entity. The exception is a tabulation block, which is unique within all geographic entities in census products.
- ANVSA is Alaska Native village statistical area.
- ANRC is Alaska Native Regional Corporation.
- CCD is census county division.
- CDP is census designated place.
- CMSA is consolidated metropolitan statistical area.
- MA is metropolitan area.
- MSA is metropolitan statistical area.
- OTSA is Oklahoma tribal statistical area.
- PMSA is primary metropolitan statistical area.
- SDAISA is state designated American Indian statistical area.
- TDSA is tribal designated statistical area.
- UT is unorganized territory.

---

## GRAPHICS

Charts, statistical maps, and other graphic summaries are included in some Census 2000 reports.

## USER NOTES

User notes include corrections, errata, and related explanatory information. This section appears directly before the statistical tables in census reports. It presents information about unique characteristics of the report and changes or corrections made too late to be reflected in the text or tables themselves. However, sometimes this information becomes available too late to be reflected even in the user notes. Census 2000 user updates are available on the Census Bureau's Internet site at [www.census.gov/main/www/cen2000.html](http://www.census.gov/main/www/cen2000.html). To receive notification of user notes, subscribe to the Census Product Update (<http://www.census.gov/mp/www/cpu.html>), a biweekly e-mail newsletter available from the Customer Services Center of the Marketing Services Office at the U.S. Census Bureau, or contact the Customer Services Center directly on 301-763-INFO (4636) or at [webmaster@census.gov](mailto:webmaster@census.gov).

## APPENDIXES

Appendixes A through E, G, and H, described below, are found in the separate printed volume, PHC-3-A, *Population and Housing Unit Counts, Selected Appendixes*, or on the Internet at <http://www.census.gov/prod/cen2000/phc-3-a.pdf>. Appendix F is included in this report.

**Appendix A, Geographic Terms and Concepts.** Provides definitions of the types of geographic areas and related information used in census products.

**Appendix B, Definitions of Subject Characteristics.** Contains definitions for the subject-matter terms used in census products, including explanations of derived measures, limitations of the data, and comparability with previous censuses. The subjects are listed alphabetically. Population characteristics are defined first, followed by the definitions of the housing subjects.

**Appendix C, Data Collection and Processing Procedures.** Explains the enumeration and residence rules used in counting the population and housing units in the United States and Puerto Rico. It also describes the major components of the operational plan for Census 2000, and includes a glossary of terms.

**Appendix D, Questionnaire Facsimile.** Presents a facsimile of the Census 2000 questionnaire used to collect the data in this report.

**Appendix E, Data Products and User Assistance.** Summarizes the Census 2000 data products by describing the information available in printed reports and through electronic media such as CD-ROM, DVD, and the Internet. It also describes Census 2000 maps and other geographic products, reference materials, and sources of assistance.

**Appendix F, Maps.** Contains maps depicting the geographic areas shown in this report.

**Appendix G, Accuracy of the Data.** Provides information on confidentiality of the data, imputation of housing unit status and population counts, sources of errors in the data, and editing of unacceptable data.

**Appendix H, Acknowledgments.** Lists many of the U.S. Census Bureau staff who participated in the various activities of Census 2000.

# Table Finding Guide

## SUBJECTS BY TYPE OF GEOGRAPHIC AREA AND TABLE NUMBER

The types of geographic areas covered in this report are shown on the side, and subjects are shown at the top. See PHC-3-A, *Population and Housing Unit Counts, Selected Appendixes*, for a description of area classifications (Appendix A) and for definitions and explanations of subject characteristics (Appendix B).

| Geographic area                                | Population           |                   | Housing units    |                   | Area measurement |           | Average per square mile |               | Number of places |
|--|----------------------|-------------------|------------------|-------------------|------------------|-----------|-------------------------|---------------|------------------|
|  | Census 2000          | Previous censuses | Census 2000      | Previous censuses | Total area       | Land area | Population              | Housing units |                  |
| <b>THE STATE<sup>1</sup></b>                   |                      |                   |                  |                   |                  |           |                         |               |                  |
| Total .....                                    | 1,2,3,4,5,6,7,7a,8,9 | 1,2,4,5,6,7,7a    | 1,2,3,5,6,7,7a,9 | 1,2,5,6,7,7a      | 5,6              | 3,5,6,9   | 3,5,6                   | 3,5,6         | 1,8              |
| Urban and rural .....                          | 1,4,8,9              | 1,4               | 1,9              | 1                 | —                | 9         | —                       | —             | 1,8              |
| Current urban definition ..                    | 1,4,8,9              | 1,4               | 1,9              | 1                 | —                | 9         | —                       | —             | 1,8              |
| 1950-90 urban definition .                     | 1,4                  | 1,4               | 1                | 1                 | —                | —         | —                       | —             | 1                |
| Urban and rural by size of place .....         | 8                    | —                 | —                | —                 | —                | —         | —                       | —             | 8                |
| In urbanized area and in urban cluster .....   | 4,9                  | —                 | 9                | —                 | —                | 9         | —                       | —             | —                |
| Size of urbanized area and urban cluster ..... | 9                    | —                 | 9                | —                 | —                | 9         | —                       | —             | —                |
| In place and not in place .                    | 4,8                  | —                 | —                | —                 | —                | —         | —                       | —             | 8                |
| <b>COUNTY<sup>2</sup></b>                      |                      |                   |                  |                   |                  |           |                         |               |                  |
| Total .....                                    | 2,3,4,5              | 2,4,5             | 2,3,5            | 2,5               | 5                | 3,5       | 3,5                     | 3,5           | —                |
| Urban and rural .....                          | 4                    | 4                 | —                | —                 | —                | —         | —                       | —             | —                |
| <b>COUNTY SUBDIVISION<sup>3</sup></b>          |                      |                   |                  |                   |                  |           |                         |               |                  |
| By county .....                                | 5                    | 5                 | 5                | 5                 | 5                | 5         | 5                       | 5             | —                |
| Alphabetically by state ...                    | 6                    | 6                 | 6                | 6                 | 6                | 6         | 6                       | 6             | —                |
| By urban and rural parts .                     | 6                    | —                 | 6                | —                 | 6                | 6         | 6                       | 6             | —                |
| By 2000 rank .....                             | 7a                   | 7a                | 7a               | 7a                | —                | —         | —                       | —             | —                |
| <b>PLACE</b>                                   |                      |                   |                  |                   |                  |           |                         |               |                  |
| By county and county subdivision .....         | 5                    | 5                 | 5                | 5                 | 5                | 5         | 5                       | 5             | —                |
| Alphabetically by state ...                    | 6                    | 6                 | 6                | 6                 | 6                | 6         | 6                       | 6             | —                |
| By urban and rural parts .                     | 6                    | —                 | 6                | —                 | 6                | 6         | 6                       | 6             | —                |
| By 2000 rank .....                             | 7                    | 7                 | 7                | 7                 | —                | —         | —                       | —             | —                |

<sup>1</sup>State, District of Columbia, or Puerto Rico.

<sup>2</sup>Parish in Louisiana; city and borough, municipality, borough, or census area in Alaska; and municipio in Puerto Rico; in Maryland, Missouri, Nevada, and Virginia, one or more cities are independent of counties and are treated as statistical equivalents of counties; the entire District of Columbia, which has no counties, is treated as a county equivalent.

<sup>3</sup>County subdivisions within the state are shown alphabetically with places for the following 12 states: Connecticut, Maine, Massachusetts, Michigan, Minnesota, New Hampshire, New Jersey, New York, Pennsylvania, Rhode Island, Vermont, and Wisconsin.

# User Notes

---

Additional information concerning this Census 2000 product may become available after this report is published. This information, called Notes and Errata, is available in portable document format (PDF) on the U.S. Census Bureau's Internet site at <http://www.census.gov/main/www/cen2000.html>. To receive notification of user notes, subscribe to the Census Product Update (<http://www.census.gov/mp/www/cpu.html>), a biweekly e-mail newsletter available from the Customer Service Center of the Marketing Services Office at the U.S. Census Bureau, or contact the Customer Services Center directly on 301-763-INFO (4636) or at [webmaster@census.gov](mailto:webmaster@census.gov).

## GENERAL NOTES

### User Note 1

The user should be aware that there are limitations to many of these data. Please refer to the text provided with this report for further explanation of the limitations of the data. The population and other data shown for Census 2000 in this report is as of April 1, 2000; the boundaries used for all geographic entities are as of January 1, 2000. All boundaries are intended for Census Bureau statistical data collection and presentation only; their depiction and designation for statistical purposes do not constitute a determination of jurisdictional authority or entitlement. Corrections to the Census 2000 data as a result of certified Count Question Review changes are available from the Census Bureau's Internet site at: [www.census.gov/prod/cen2000/notes/errata.pdf](http://www.census.gov/prod/cen2000/notes/errata.pdf).

### User Note 2

Data comparability for county subdivisions is shown only when the county subdivision contains substantially the same territory as reported for the 1990 census (generally defined as at least 80 percent of the previous territory). There is no comparability provided for county subdivisions that have been extensively revised. Revised entities are noted by and within county. Changes to a geographic entity can be the result of legal change actions, statistical redefinition, correction of previous boundary or drafting errors, or new erroneous information.

Incorporated place and census designated place (CDP) comparability is provided for all places that retained their name or general area without regard to the amount of territorial change between censuses. Place comparability is not shown if the entity is new for Census 2000 (including changes from a CDP to a legally incorporated place and vice versa) or is the result of a merger that created an entirely new entity, or if a Census 2000 CDP contains less than 50 percent of the territory of a 1990 census CDP.

## CORRECTION NOTES

### User Note 1

LeChee CDP in Tuba City CCD, Coconino County, is shown incorrectly as Lechee in the tables and the Geographic Change Notes.

### User Note 2

Ash Fork CCD in Yavapai County is shown incorrectly as Ashfork in the tables and the Geographic Change Notes.

---

## HISTORICAL NOTES

The United States acquired most of the area of Arizona from Mexico in 1848. The United States acquired additional area, comprising the southern part of Arizona, from Mexico in 1853 as part of the Gadsden Purchase. Arizona Territory was organized from the western part of New Mexico Territory on February 24, 1863. Part of Arizona Territory north and west of the Colorado River was added to the state of Nevada in 1866, resulting in generally the same boundary as the present state of Arizona. Arizona was admitted to the Union on February 14, 1912, as the 48th state.

Census data are available for Arizona beginning with the 1860 census. For an explanation of the revision to the 1860 population of Arizona, see Richard L. Forstall, *Population of States and Counties of the United States: 1790-1990*, Washington, DC: U.S. Government Printing Office, 1996, page 14.

## GEOGRAPHIC NOTES

### User Note 1

Arizona is divided into 15 counties. The 78 county subdivisions in the state are census county divisions (CCDs), which are statistical subdivisions delineated for presentation of decennial census data. There are 87 incorporated places and 163 CDPs in Arizona. Incorporated places in the state are legally described as cities and towns. The Census Bureau treats all incorporated places and CDPs as dependent within CCDs.

### User Note 2

La Paz County was created from part of Yuma County in 1983.

### User Note 3

Table 5 does not show revised census counts for places that are located in more than one county subdivision. These places are listed below. Revisions to the 1990 census counts for whole places (indicated by the superscript prefix “r” next to the figure) can be found in Table 6.

- Buckeye town, Maricopa County
- Carefree town, Maricopa County
- Chandler city, Maricopa County
- Gilbert town, Maricopa County
- Glendale city, Maricopa County
- Mesa city, Maricopa County
- Peoria city, Maricopa County
- Phoenix city, Maricopa County
- Prescott Valley town, Yavapai County
- Scottsdale city, Maricopa County
- Tempe city, Maricopa County
- Yuma city, Yuma County

## GEOGRAPHIC CHANGE NOTES

The Geographic Change Notes listed below document high-level geographic entities—counties, county subdivisions, and places—that are different from the information reported in the 1990 census. The notes identify geographic entities whose name and/or boundary have changed, entities that no longer exist, newly established entities (both legal and statistical), and changes in geographic relationships, such as places that exist in one county and have expanded into or withdrawn from another county (the notes do not identify the other county(ies) in which the entity exists; this can be determined from the Table listing all places in this publication) and places that have become independent of or dependent within one or more county subdivisions. The changes are reported by and within county. A few of the reported changes in name, legal status, or legal relationship may be incorrect; if so, the correct version is shown in any Correction Notes section above. Some changes are the result of legal actions that took place prior to the 1990 census, but were not reported in that census.

The change notes for previous censuses reported only changes that occurred primarily as the result of specific legal actions, as well as identifiable revisions to statistical entities (primarily county subdivisions). For Census 2000, the notes reflect any boundary change that affects a geographic entity, regardless of whether it is the result of legal action, redefinition of a statistical entity, correction of a previous boundary-reporting or -drafting error, or new erroneous information. For example, the county-level text “all districts revised” may reflect a legal redistricting of all county subdivisions in the county, a major or minor relocation of county subdivision boundaries due to more accurate mapping or more accurate boundary information, or a combination of these that, in one way or another, affect every county subdivision in a county. In states whose legal entities rarely undergo a legal boundary change, such as the New England states, most of the entities reported to have exchanged, gained, or lost territory did so as the result of mapping changes, not legal actions. The extent and location of the boundary changes affecting any particular entity can be determined by comparing the TIGER/Line® Files, Cartographic Boundary Files, or a comparable set of maps for the 1990 and 2000 censuses.

|                                  |                                     |
|----------------------------------|-------------------------------------|
| Apache County, Arizona .....     | all CCDs revised except Dennehotso. |
| Burnside CDP .....               | new CDP.                            |
| Chinle CDP .....                 | gained and lost territory.          |
| Dennehotso CDP .....             | gained territory.                   |
| Eagar town .....                 | gained and lost territory.          |
| Fort Defiance CDP .....          | gained and lost territory.          |
| Ganado CDP .....                 | gained and lost territory.          |
| Houck CDP .....                  | new CDP.                            |
| Lukachukai CDP .....             | gained and lost territory.          |
| Nazlini CDP .....                | new CDP.                            |
| Red Mesa CDP .....               | new CDP.                            |
| Rock Point CDP .....             | new CDP.                            |
| Rough Rock CDP .....             | gained territory.                   |
| Round Rock CDP .....             | new CDP.                            |
| Sawmill CDP .....                | gained and lost territory.          |
| Springerville town .....         | gained and lost territory.          |
| Steamboat CDP .....              | new CDP.                            |
| Cochise County, Arizona .....    | all CCDs revised.                   |
| Benson city .....                | gained and lost territory.          |
| Bisbee city .....                | gained and lost territory.          |
| Douglas city .....               | gained and lost territory.          |
| Naco CDP .....                   | new CDP.                            |
| Pirtleville CDP .....            | gained and lost territory.          |
| St. David CDP .....              | gained and lost territory.          |
| Sierra Vista Southeast CDP ..... | gained and lost territory.          |
| Sierra Vista city .....          | gained and lost territory.          |
| Whetstone CDP .....              | lost territory.                     |
| Willcox city .....               | gained territory.                   |
| Coconino County, Arizona .....   | all CCDs revised except Havasupai.  |
| Bitter Springs CDP .....         | new CDP.                            |
| Cameron CDP .....                | gained and lost territory.          |
| Flagstaff city .....             | gained and lost territory.          |
| Fredonia town .....              | gained territory.                   |
| Kaibab CDP .....                 | new CDP.                            |
| Kaibito CDP .....                | lost territory.                     |
| Lechee CDP .....                 | new CDP.                            |

---

Coconino County, Arizona—Con.

|                        |                            |
|------------------------|----------------------------|
| Moenkopi CDP .....     | gained and lost territory. |
| Mountaineer CDP .....  | new CDP.                   |
| Munds Park CDP .....   | new CDP.                   |
| Parks CDP .....        | new CDP.                   |
| Sedona city .....      | gained and lost territory. |
| Tonalea CDP .....      | new CDP.                   |
| Tuba City CDP .....    | gained and lost territory. |
| Tusayan CDP .....      | new CDP.                   |
| Williams city .....    | gained territory.          |
| Winslow West CDP ..... | new CDP.                   |

Gila County, Arizona

|  |  |
|--|--|
| Canyon Day CDP .....                   | gained and lost territory.                                       |
| Central Heights-Midland City CDP ..... | lost territory.  |
| Claypool CDP .....                     | gained and lost territory.                                       |
| Gisela CDP .....                       | new CDP.   |
| Globe CCD .....                        | deleted; now in Globe-Miami CCD.                                 |
| Globe city .....                       | gained and lost territory.                                       |
| Globe-Miami CCD .....                  | new CCD; created from merger of deleted<br>Globe and Miami CCDs. |
| Miami CCD .....                        | deleted; now in Globe-Miami CCD.                                 |
| Payson CCD .....                       | new CCD; created from part of Tonto CCD.                         |
| Payson town .....                      | gained territory.  |
| Peridot CDP .....                      | gained territory.  |
| Pine CDP .....                         | new CDP.   |
| San Carlos CDP .....                   | lost territory.  |
| Strawberry CDP .....                   | new CDP.   |
| Sun Valley CDP .....                   | new CDP.   |
| Tonto Basin CDP .....                  | new CDP.   |
| Tonto CCD .....                        | lost territory to Payson CCD.                                    |
| Top-of-the-World CDP .....             | new CDP.   |
| Winkelman town .....                   | gained territory.  |
| Young CDP .....                        | new CDP.   |

Graham County, Arizona .....

|                                |                            |
|--------------------------------|----------------------------|
| all CCDs revised.              |                            |
| Bylas CDP .....                | deleted.                   |
| Pima town .....                | gained and lost territory. |
| Safford city .....             | gained and lost territory. |
| Swift Trail Junction CDP ..... | gained and lost territory. |
| Thatcher town .....            | gained territory.          |

Greenlee County, Arizona

|                   |                   |
|-------------------|-------------------|
| Morenci CDP ..... | gained territory. |
|-------------------|-------------------|

La Paz County, Arizona

|                        |                            |
|------------------------|----------------------------|
| Bouse CDP .....        | new CDP.                   |
| Cibola CDP .....       | new CDP.                   |
| Ehrenberg CDP .....    | gained territory.          |
| Parker Strip CDP ..... | gained and lost territory. |
| Parker town .....      | lost territory.            |
| Poston CDP .....       | lost territory.            |
| Salome CDP .....       | new CDP.                   |
| Wenden CDP .....       | new CDP.                   |

---

|                                |  |
|--------------------------------|--|
| Maricopa County, Arizona ..... | all CCDs revised except Chandler.  |
| Apache Junction city .....     | gained and lost territory.   |
| Avondale city .....            | gained and lost territory.   |
| Buckeye town.....              | gained and lost territory.   |
| Carefree town .....            | gained and lost territory.   |
| Cave Creek town .....          | gained and lost territory.   |
| Chandler city .....            | gained and lost territory.   |
| El Mirage city .....           | changed legal description from town to city.   |
| Fountain Hills town.....       | gained territory.  |
| Gila Bend town .....           | gained territory.  |
| Gilbert town .....             | gained and lost territory.   |
| Glendale city.....             | gained and lost territory; includes deleted<br>Luke AFB CDP.   |
| Goodyear city.....             | gained and lost territory.   |
| Guadalupe town .....           | gained territory.  |
| Komatke CDP.....               | deleted.   |
| Litchfield Park city.....      | gained and lost territory.   |
| Luke AFB CDP.....              | deleted; now in Glendale city.   |
| Mesa city.....                 | gained and lost territory.   |
| New River CDP.....             | new CDP.   |
| Paradise Valley town .....     | gained and lost territory.   |
| Peoria city .....              | gained and lost territory.   |
| Phoenix city .....             | gained and lost territory.   |
| Queen Creek town.....          | gained and lost territory.   |
| Rio Verde CDP .....            | new CDP.   |
| Scottsdale city .....          | gained and lost territory.   |
| Sun City CDP.....              | gained and lost territory.   |
| Sun City West CDP.....         | gained and lost territory.   |
| Sun Lakes CDP.....             | gained and lost territory.   |
| Surprise city .....            | changed legal description from town to city;<br>gained territory.  |
| Tempe city .....               | gained and lost territory.   |
| Tolleson city .....            | gained and lost territory.   |
| Wickenburg town.....           | gained and lost territory.   |
| Youngtown town .....           | gained territory.  |
| Mohave County, Arizona .....   | all CCDs revised.  |
| Arizona Village CDP .....      | new CDP; created from part of Mohave Valley<br>CDP.  |
| Bullhead City city.....        | gained territory.  |
| Desert Hills CDP .....         | lost territory.  |
| Dolan Springs CDP .....        | gained and lost territory.   |
| Kaibab CDP .....               | new CDP.   |
| Kingman city .....             | gained and lost territory.   |
| Mesquite Creek CDP.....        | new CDP; created from part of Mohave Valley<br>CDP.  |
| Mohave Valley CDP .....        | gained and lost territory; part now in Arizona<br>Village, Mesquite Creek, and Mohave Ranch<br>Estates CDPs. |
| Mojave Ranch Estates CDP ..... | new CDP; created from part of Mohave Valley<br>CDP.  |
| New Kingman-Butler CDP .....   | gained and lost territory.   |
| Peach Springs CDP .....        | gained and lost territory.   |



---

|                                 |  |
|---------------------------------|--|
| Navajo County, Arizona .....    | all CCDs revised except Indian Wells.            |
| Chilchinbito CDP .....          | new CDP.   |
| Dilkon CDP.....                 | new CDP.   |
| East Fork CDP.....              | gained and lost territory.                       |
| First Mesa CDP.....             | name changed from Polacca.                       |
| Greasewood CDP .....            | gained territory.                                |
| Heber-Overgaard CDP .....       | gained territory.                                |
| Holbrook city .....             | gained territory.                                |
| Hotevilla CDP .....             | name changed to Hotevilla-Bacavi.                |
| Hotevilla-Bacavi CDP .....      | name changed from Hotevilla; gained territory.   |
| Jeddito CDP .....               | new CDP.   |
| Kayenta CDP.....                | gained territory.                                |
| Kykotsmovi Village CDP.....     | gained territory.                                |
| McNary CDP .....                | gained and lost territory.                       |
| Oljato-Monument Valley CDP..... | new CDP.   |
| Pinetop-Lakeside town .....     | gained and lost territory.                       |
| Polacca CDP.....                | name changed to First Mesa.                      |
| Second Mesa CDP .....           | gained territory.                                |
| Shongopovi CDP.....             | gained territory.                                |
| Shonto CDP .....                | gained and lost territory.                       |
| Show Low city .....             | gained and lost territory.                       |
| Snowflake town .....            | gained territory.                                |
| Taylor town .....               | gained territory.                                |
| Whiteriver CDP.....             | gained territory.                                |
| Winslow West CDP.....           | new CDP.   |
| Winslow city .....              | gained and lost territory.                       |
| Pima County, Arizona            |  |
| Ajo CDP .....                   | gained and lost territory.                       |
| Avra Valley CDP.....            | lost territory.                                  |
| Casas Adobes CDP .....          | new CDP.   |
| Catalina Foothills CDP.....     | new CDP.   |
| Corona de Tucson CDP .....      | new CDP.   |
| Drexel Heights CDP .....        | new CDP; created from part of Valencia West CDP. |
| Drexel-Alvernon CDP.....        | new CDP.   |
| East Sahuarita CDP .....        | new CDP.   |
| Flowing Wells CDP.....          | lost territory.                                  |
| Green Valley CDP .....          | gained and lost territory.                       |
| Littletown CDP.....             | new CDP.   |
| Marana town.....                | gained and lost territory.                       |
| Oro Valley town .....           | gained and lost territory.                       |
| Picture Rocks CDP .....         | gained and lost territory.                       |
| Sahuarita town .....            | new incorporated place.                          |
| South Tucson city.....          | lost territory.                                  |
| Summit CDP .....                | new CDP.   |
| Tanque Verde CDP.....           | new CDP.   |
| Three Points CDP .....          | gained and lost territory.                       |
| Tortolita CDP.....              | new CDP.   |
| Tucson Estates CDP.....         | gained territory.                                |

---

Pima County, Arizona—Con.

Tucson city ..... gained and lost territory.  
Vail CDP..... new CDP.  
Valencia West CDP..... gained and lost territory; part now in Drexel Heights CDP.

Pinal County, Arizona..... all CCDs revised except Maricopa-Stanfield and Papago.

Ak-Chin Village CDP ..... gained and lost territory.  
Apache Junction city ..... gained and lost territory.  
Arizona City CDP ..... lost territory.  
Casa Grande city ..... gained and lost territory.  
Coolidge city ..... gained territory.  
Eloy city..... gained and lost territory.  
Florence town ..... gained and lost territory.  
Gold Camp CDP ..... new CDP.  
Kearny town ..... gained territory.  
Mammoth town..... gained and lost territory.  
Maricopa CDP..... new CDP.  
Oracle CDP..... gained territory.  
Queen Creek town..... expanded into Pinal County.  
Queen Valley CDP ..... new CDP.  
Sacaton CDP ..... gained and lost territory.  
Santan CDP ..... lost territory.  
Stanfield CDP ..... new CDP.  
Superior town ..... gained territory.  
Top-of-the-World CDP..... new CDP.  
Winkelman town..... expanded into Pinal County.

Santa Cruz County, Arizona

Amado CDP ..... new CDP.  
Elgin CDP ..... new CDP.  
Nogales CCD..... lost territory to Patagonia CCD.  
Patagonia CCD..... gained territory from Nogales CCD.  
Patagonia town ..... gained territory.  
Rio Rico East CDP..... name changed to Rio Rico Northeast.  
Rio Rico Northeast CDP ..... name changed from Rio Rico East; gained territory.  
  
Rio Rico Northwest CDP..... new CDP.  
Rio Rico Southeast CDP ..... new CDP.  
Rio Rico Southwest CDP..... new CDP.  
Sonoita CDP ..... new CDP.  
Tubac CDP ..... new CDP.  
Tumacacori-Carmen CDP ..... new CDP.

Yavapai County, Arizona

Ash Fork CDP ..... new CDP.  
Ashfork CCD..... exchanged territory with Prescott CCD.  
Bagdad CDP..... gained and lost territory.  
Big Park CDP..... gained and lost territory.  
Clarkdale town ..... gained and lost territory.  
Congress CCD ..... lost territory to Prescott CCD.  
Congress CDP ..... new CDP.  
Cordes Lakes CDP ..... new CDP.

---

Yavapai County, Arizona—Con.

|                                    |   |
|------------------------------------|---|
| Cornville CDP .....                | gained territory.   |
| Cottonwood city .....              | gained and lost territory.  |
| Cottonwood-Verde Village CDP ..... | gained and lost territory.  |
| Dewey-Humboldt CDP .....           | gained and lost territory.  |
| Humboldt CCD .....                 | exchanged territory with Prescott CCD.  |
| Mayer CDP .....                    | new CDP.  |
| Mingus Mountain CCD .....          | exchanged territory with Verde CCD.   |
| Paulden CDP .....                  | new CDP.  |
| Peoples Valley CDP .....           | new CDP.  |
| Peoria city .....                  | expanded into Yavapai County.   |
| Prescott CCD .....                 | exchanged territory with Ashfork and<br>Humboldt CCDs; gained territory from<br>Congress CCD. |
| Prescott Valley town .....         | gained and lost territory.  |
| Prescott city .....                | gained and lost territory.  |
| Sedona city .....                  | lost territory.   |
| Seligman CDP .....                 | new CDP.  |
| Spring Valley CDP .....            | new CDP.  |
| Verde CCD .....                    | exchanged territory with Mingus Mountain<br>CCD.  |
| Wilhoit CDP .....                  | new CDP.  |
| Williamson CDP .....               | new CDP.  |
| Yarnell CDP .....                  | new CDP.  |

Yuma County, Arizona

|                             |   |
|-----------------------------|---|
| Fortuna Foothills CDP ..... | lost territory.                                     |
| Gadsden CDP .....           | new CDP.  |
| San Luis city .....         | gained territory.                                   |
| Somerton CCD .....          | lost territory to Yuma CCD.                         |
| Somerton city .....         | gained territory.                                   |
| Tacna CDP .....             | new CDP.  |
| Wellton CCD .....           | lost territory to Yuma CCD.                         |
| Wellton town .....          | gained territory.                                   |
| Yuma CCD .....              | gained territory from Somerton and Wellton<br>CCDs. |
| Yuma city .....             | gained and lost territory.                          |

**Table 1. Population: Earliest Census to 2000; and Housing Units: 1950 to 2000**

[For information concerning historical counts, see "User Notes." For information on nonsampling error and definitions, see text]

| State<br>Urban and Rural          | The State    |                                 |         | Number<br>of places<br>of 2,500<br>or more | Urban     |                                 |         | Rural   |                                 |         | Percent of total |       |
|-----------------------------------|--------------|---------------------------------|---------|--|-----------|---------------------------------|---------|---------|---------------------------------|---------|------------------|-------|
|                                   | Total number | Change from<br>preceding census |         |  | Number    | Change from<br>preceding census |         | Number  | Change from<br>preceding census |         | Urban            | Rural |
|                                   |              | Number                          | Percent |  |           | Number                          | Percent |         | Number                          | Percent |                  |       |
| <b>POPULATION</b>                 |              |                                 |         |  |           |                                 |         |         |                                 |         |                  |       |
| <b>Current urban definition:</b>  |              |                                 |         |  |           |                                 |         |         |                                 |         |                  |       |
| 2000 (Apr. 1) .....               | 5 130 632    | 1 465 293                       | 40.0    | 123  | 4 523 535 | 1 353 986                       | 42.7    | 607 097 | 111 418                         | 22.5    | 88.2             | 11.8  |
| 1990 (Apr. 1) .....               | r 3 665 339  | (X)                             | (X)     | 95   | 3 169 549 | (X)                             | (X)     | 495 679 | (X)                             | (X)     | 86.5             | 13.5  |
| <b>1950-90 urban definition:</b>  |              |                                 |         |  |           |                                 |         |         |                                 |         |                  |       |
| 1990 (Apr. 1) .....               | r 3 665 339  | 948 793                         | 34.9    | 95   | 3 206 973 | 928 245                         | 40.7    | 458 255 | 18 768                          | 4.3     | 87.5             | 12.5  |
| 1980 (Apr. 1) .....               | 2 716 546    | 941 147                         | 53.0    | 77   | 2 278 728 | 869 864                         | 61.7    | 439 487 | 77 451                          | 21.4    | 83.8             | 16.2  |
| 1970 (Apr. 1) .....               | 1 775 399    | 473 238                         | 36.3    | 47   | 1 408 864 | 438 248                         | 45.2    | 362 036 | 30 491                          | 9.2     | 79.6             | 20.4  |
| 1960 (Apr. 1) .....               | 1 302 161    | 552 574                         | 73.7    | 35   | 970 616   | 554 616                         | 133.3   | 331 545 | -2 042                          | -0.6    | 74.5             | 25.5  |
| 1950 (Apr. 1) .....               | 749 587      | (X)                             | (X)     | 32   | 416 000   | (X)                             | (X)     | 333 587 | (X)                             | (X)     | 55.5             | 44.5  |
| <b>Pre-1950 urban definition:</b> |              |                                 |         |  |           |                                 |         |         |                                 |         |                  |       |
| 1960 (Apr. 1) .....               | 1 302 161    | 552 574                         | 73.7    | 29   | 909 903   | 636 109                         | 232.3   | 392 258 | -83 535                         | -17.6   | 69.9             | 30.1  |
| 1950 (Apr. 1) .....               | 749 587      | 250 326                         | 50.1    | 22   | 273 794   | 99 813                          | 57.4    | 475 793 | 150 513                         | 46.3    | 36.5             | 63.5  |
| 1940 (Apr. 1) .....               | 499 261      | 63 688                          | 14.6    | 16   | 173 981   | 24 125                          | 16.1    | 325 280 | 39 563                          | 13.8    | 34.8             | 65.2  |
| 1930 (Apr. 1) .....               | 435 573      | 101 411                         | 30.3    | 14   | 149 856   | 29 068                          | 24.1    | 285 717 | 72 343                          | 33.9    | 34.4             | 65.6  |
| 1920 (Jan. 1) .....               | 334 162      | 129 808                         | 63.5    | 15   | 120 788   | 57 528                          | 90.9    | 213 374 | 72 280                          | 51.2    | 36.1             | 63.9  |
| 1910 (Apr. 15) .....              | 204 354      | 81 423                          | 66.2    | 9  | 63 260    | 43 765                          | 224.5   | 141 094 | 37 658                          | 36.4    | 31.0             | 69.0  |
| 1900 (June 1) .....               | 122 931      | 34 688                          | 39.3    | 4  | 19 495    | 11 193                          | 134.8   | 103 436 | 23 495                          | 29.4    | 15.9             | 84.1  |
| 1890 (June 1) .....               | 88 243       | 47 803                          | 118.2   | 2  | 8 302     | 1 295                           | 18.5    | 79 941  | 46 508                          | 139.1   | 9.4              | 90.6  |
| 1880 (June 1) .....               | 40 440       | 30 782                          | 318.7   | 1  | 7 007     | 3 783                           | 117.3   | 33 433  | 26 999                          | 419.6   | 17.3             | 82.7  |
| 1870 (June 1) .....               | 9 658        | 3 176                           | 49.0    | 1  | 3 224     | (X)                             | (X)     | 6 434   | -48                             | -0.7    | 33.4             | 66.6  |
| 1860 (June 1) .....               | r 6 482      | (X)                             | (X)     | -  | -         | (X)                             | (X)     | 6 482   | (X)                             | (X)     | -                | 100.0 |
| <b>HOUSING UNITS</b>              |              |                                 |         |  |           |                                 |         |         |                                 |         |                  |       |
| <b>Current urban definition:</b>  |              |                                 |         |  |           |                                 |         |         |                                 |         |                  |       |
| 2000 (Apr. 1) .....               | 2 189 189    | 529 750                         | 31.9    | (X)  | 1 898 320 | 485 743                         | 34.4    | 290 869 | 44 016                          | 17.8    | 86.7             | 13.3  |
| 1990 (Apr. 1) .....               | r 1 659 439  | (X)                             | (X)     | (X)  | 1 412 577 | (X)                             | (X)     | 246 853 | (X)                             | (X)     | 85.1             | 14.9  |
| <b>1950-90 urban definition:</b>  |              |                                 |         |  |           |                                 |         |         |                                 |         |                  |       |
| 1990 (Apr. 1) .....               | r 1 659 439  | 549 356                         | 49.5    | (X)  | 1 437 551 | 512 426                         | 55.4    | 221 879 | 36 446                          | 19.7    | 86.6             | 13.4  |
| 1980 (Apr. 1) .....               | 1 110 083    | 524 332                         | 89.5    | (X)  | 925 125   | 462 749                         | 100.1   | 185 433 | 63 638                          | 52.3    | 83.3             | 16.7  |
| 1970 (Apr. 1) .....               | 585 751      | 169 917                         | 40.9    | (X)  | 462 376   | 149 316                         | 47.7    | 121 795 | 19 021                          | 18.5    | 79.2             | 20.8  |
| 1960 (Apr. 1) .....               | 415 834      | 175 084                         | 72.7    | (X)  | 313 060   | 175 246                         | 127.2   | 102 774 | -162                            | -0.2    | 75.3             | 24.7  |
| 1950 (Apr. 1) .....               | 240 750      | (X)                             | (X)     | (X)  | 137 814   | (X)                             | (X)     | 102 936 | (X)                             | (X)     | 57.2             | 42.8  |

**Table 2. Population and Housing Units: 1960 to 2000**

[For information concerning historical counts, see "User Notes." For information on nonsampling error and definitions, see text]

| State<br>County         | Population       |                    |                  |                  |                  | Housing units    |                    |                  |                |                |
|-------------------------|------------------|--------------------|------------------|------------------|------------------|------------------|--------------------|------------------|----------------|----------------|
|                         | 2000             | 1990               | 1980             | 1970             | 1960             | 2000             | 1990               | 1980             | 1970           | 1960           |
| <b>The State</b> .....  | <b>5 130 632</b> | <b>r 3 665 339</b> | <b>2 716 546</b> | <b>1 775 399</b> | <b>1 302 161</b> | <b>2 189 189</b> | <b>r 1 659 439</b> | <b>1 110 083</b> | <b>585 751</b> | <b>415 834</b> |
| <b>COUNTY</b>           |                  |                    |                  |                  |                  |                  |                    |                  |                |                |
| Apache County .....     | 69 423           | 61 591             | 52 108           | 32 304           | 30 438           | 31 621           | 26 731             | 18 878           | 9 036          | 6 693          |
| Cochise County .....    | 117 755          | 97 624             | 85 686           | 61 918           | 55 039           | 51 126           | 40 238             | 32 564           | 19 488         | 17 682         |
| Coconino County .....   | 116 320          | 96 591             | 75 008           | 48 326           | 41 857           | 53 443           | 42 914             | 30 264           | 14 808         | 12 019         |
| Gila County .....       | 51 335           | 40 216             | 37 080           | 29 255           | 25 745           | 28 189           | 22 961             | 18 756           | 11 131         | 9 059          |
| Graham County .....     | 33 489           | 26 554             | 22 862           | 16 578           | 14 045           | 11 430           | 9 112              | 7 405            | 4 868          | 4 195          |
| Greenlee County .....   | 8 547            | 8 008              | 11 406           | 10 330           | 11 509           | 3 744            | 3 582              | 4 342            | 3 532          | 3 672          |
| La Paz County .....     | 19 715           | 13 844             | (X)              | (X)              | (X)              | 15 133           | 10 182             | (X)              | (X)            | (X)            |
| Maricopa County .....   | 3 072 149        | 2 122 101          | 1 509 175        | 971 228          | 663 510          | 1 250 231        | 952 041            | 610 737          | 320 030        | 211 865        |
| Mohave County .....     | 155 032          | 93 497             | 55 865           | 25 857           | 7 736            | 80 062           | 50 822             | 28 818           | 10 550         | 3 143          |
| Navajo County .....     | 97 470           | r 77 674           | 67 629           | 47 559           | 37 994           | 47 413           | r 38 969           | 28 408           | 13 894         | 9 803          |
| Pima County .....       | 843 746          | r 666 957          | 531 443          | 351 667          | 265 660          | 366 737          | r 298 214          | 218 609          | 118 623        | 85 216         |
| Pinal County .....      | 179 727          | r 116 397          | 90 918           | 68 579           | 62 673           | 81 154           | 52 732             | 34 080           | 19 837         | 21 589         |
| Santa Cruz County ..... | 38 381           | 29 676             | 20 459           | 13 966           | 10 808           | 13 036           | 9 595              | 6 402            | 4 280          | 3 386          |
| Yavapai County .....    | 167 517          | 107 714            | 68 145           | 37 005           | 28 912           | 81 730           | 54 805             | 33 759           | 16 221         | 12 628         |
| Yuma County .....       | 160 026          | 106 895            | 88 762           | 60 827           | 46 235           | 74 140           | 46 541             | 37 061           | 19 453         | 14 884         |

**Table 3. Population, Housing Units, Land Area, and Density: 2000; and Percent Change: 1970 to 2000**

[For information concerning historical counts, see "User Notes." Density computed using land area. For information on nonsampling error and definitions, see text]

| State<br>County         |                  |                  |                              | Average per square mile |                  | Percent change  |                 |                 |                 |                 |                 |
|-------------------------|------------------|------------------|------------------------------|-------------------------|------------------|-----------------|-----------------|-----------------|-----------------|-----------------|-----------------|
|                         | Population       | Housing<br>units | Land area in<br>square miles | Population              | Housing<br>units | Population      |                 |                 | Housing units   |                 |                 |
|                         |                  |                  |                              |                         |                  | 1990 to<br>2000 | 1980 to<br>1990 | 1970 to<br>1980 | 1990 to<br>2000 | 1980 to<br>1990 | 1970 to<br>1980 |
| <b>The State</b> .....  | <b>5 130 632</b> | <b>2 189 189</b> | <b>113 634.57</b>            | <b>45.2</b>             | <b>19.3</b>      | <b>40.0</b>     | <b>34.9</b>     | <b>53.0</b>     | <b>31.9</b>     | <b>49.5</b>     | <b>89.5</b>     |
| <b>COUNTY</b>           |                  |                  |                              |                         |                  |                 |                 |                 |                 |                 |                 |
| Apache County .....     | 69 423           | 31 621           | 11 204.88                    | 6.2                     | 2.8              | 12.7            | 18.2            | 61.3            | 18.3            | 41.6            | 108.9           |
| Cochise County .....    | 117 755          | 51 126           | 6 169.45                     | 19.1                    | 8.3              | 20.6            | 13.9            | 38.4            | 27.1            | 23.6            | 67.1            |
| Coconino County .....   | 116 320          | 53 443           | 18 617.42                    | 6.2                     | 2.9              | 20.4            | 28.8            | 55.2            | 24.5            | 41.8            | 104.4           |
| Gila County .....       | 51 335           | 28 189           | 4 767.70                     | 10.8                    | 5.9              | 27.6            | 8.5             | 26.7            | 22.8            | 22.4            | 68.5            |
| Graham County .....     | 33 489           | 11 430           | 4 629.32                     | 7.2                     | 2.5              | 26.1            | 16.1            | 37.9            | 25.4            | 23.1            | 52.1            |
| Greenlee County .....   | 8 547            | 3 744            | 1 847.00                     | 4.6                     | 2.0              | 6.7             | -29.8           | 10.4            | 4.5             | -17.5           | 22.9            |
| La Paz County .....     | 19 715           | 15 133           | 4 499.95                     | 4.4                     | 3.4              | 42.4            | -               | -               | 48.6            | -               | -               |
| Maricopa County .....   | 3 072 149        | 1 250 231        | 9 203.14                     | 333.8                   | 135.8            | 44.8            | 40.6            | 55.4            | 31.3            | 55.9            | 90.8            |
| Mohave County .....     | 155 032          | 80 062           | 13 311.64                    | 11.6                    | 6.0              | 65.8            | 67.4            | 116.1           | 57.5            | 76.4            | 173.2           |
| Navajo County .....     | 97 470           | 47 413           | 9 953.18                     | 9.8                     | 4.8              | 25.5            | 14.9            | 42.2            | 21.7            | 37.2            | 104.5           |
| Pima County .....       | 843 746          | 366 737          | 9 186.27                     | 91.8                    | 39.9             | 26.5            | 25.5            | 51.1            | 23.0            | 36.4            | 84.3            |
| Pinal County .....      | 179 727          | 81 154           | 5 369.59                     | 33.5                    | 15.1             | 54.4            | 28.0            | 32.6            | 53.9            | 54.7            | 71.8            |
| Santa Cruz County ..... | 38 381           | 13 036           | 1 237.63                     | 31.0                    | 10.5             | 29.3            | 45.1            | 46.5            | 35.9            | 49.9            | 49.6            |
| Yavapai County .....    | 167 517          | 81 730           | 8 123.30                     | 20.6                    | 10.1             | 55.5            | 58.1            | 84.2            | 49.1            | 62.3            | 108.1           |
| Yuma County .....       | 160 026          | 74 140           | 5 514.09                     | 29.0                    | 13.4             | 49.7            | 20.4            | 45.9            | 59.3            | 25.6            | 90.5            |

**Table 4. Population by Urban and Rural: 2000; and Population by Urban: 1990**

[For information concerning historical counts, see "User Notes." For information on nonsampling error and definitions, see text]

| State<br>County         | 2000                |                  |                         |                        |                |                |                 |                                |             | 1990                |                                |                                |
|-------------------------|---------------------|------------------|-------------------------|------------------------|----------------|----------------|-----------------|--------------------------------|-------------|---------------------|--------------------------------|--------------------------------|
|                         | Total<br>population | Urban            |                         |                        | Rural          |                |                 | Percent of total<br>population |             | Total<br>population | Urban                          |                                |
|                         |                     | Total            | In<br>urbanized<br>area | In<br>urban<br>cluster | Total          | In<br>place    | Not in<br>place | Urban                          | Rural       |                     | Current<br>urban<br>definition | 1950-90<br>urban<br>definition |
| <b>The State</b> .....  | <b>5 130 632</b>    | <b>4 523 535</b> | <b>3 908 163</b>        | <b>615 372</b>         | <b>607 097</b> | <b>310 054</b> | <b>297 043</b>  | <b>88.2</b>                    | <b>11.8</b> | <b>3 665 339</b>    | <b>3 169 549</b>               | <b>3 206 973</b>               |
| <b>COUNTY</b>           |                     |                  |                         |                        |                |                |                 |                                |             |                     |                                |                                |
| Apache County .....     | 69 423              | 16 601           | —                       | 16 601                 | 52 822         | 19 079         | 33 743          | 23.9                           | 76.1        | 61 591              | 18 783                         | 20 173                         |
| Cochise County .....    | 117 755             | 78 223           | —                       | 78 223                 | 39 532         | 15 361         | 24 171          | 66.4                           | 33.6        | 97 624              | 69 704                         | 68 265                         |
| Coconino County .....   | 116 320             | 74 568           | 57 050                  | 17 518                 | 41 752         | 18 181         | 23 571          | 64.1                           | 35.9        | 96 591              | 60 838                         | 64 136                         |
| Gila County .....       | 51 335              | 28 279           | —                       | 28 279                 | 23 056         | 13 686         | 9 370           | 55.1                           | 44.9        | 40 216              | 20 786                         | 20 326                         |
| Graham County .....     | 33 489              | 14 862           | —                       | 14 862                 | 18 627         | 5 329          | 13 298          | 44.4                           | 55.6        | 26 554              | 12 787                         | 11 122                         |
| Greenlee County .....   | 8 547               | 4 292            | —                       | 4 292                  | 4 255          | 995            | 3 260           | 50.2                           | 49.8        | 8 008               | 4 168                          | 2 820                          |
| La Paz County .....     | 19 715              | 8 609            | —                       | 8 609                  | 11 106         | 7 497          | 3 609           | 43.7                           | 56.3        | 13 844              | 4 989                          | 2 897                          |
| Maricopa County .....   | 3 072 149           | 2 981 954        | 2 935 347               | 46 607                 | 90 195         | 48 533         | 41 662          | 97.1                           | 2.9         | 2 122 101           | 2 042 209                      | 2 045 271                      |
| Mohave County .....     | 155 032             | 116 801          | —                       | 116 801                | 38 231         | 22 180         | 16 051          | 75.3                           | 24.7        | 93 497              | 70 157                         | 80 008                         |
| Navajo County .....     | 97 470              | 40 296           | —                       | 40 296                 | 57 174         | 23 089         | 34 085          | 41.3                           | 58.7        | 77 674              | 26 419                         | 28 770                         |
| Pima County .....       | 843 746             | 772 583          | 720 425                 | 52 158                 | 71 163         | 43 166         | 27 997          | 91.6                           | 8.4         | 666 957             | 604 301                        | 616 367                        |
| Pinal County .....      | 179 727             | 116 228          | 39 577                  | 76 651                 | 63 499         | 27 279         | 36 220          | 64.7                           | 35.3        | 116 397             | 68 665                         | 68 903                         |
| Santa Cruz County ..... | 38 381              | 26 141           | —                       | 26 141                 | 12 240         | 10 094         | 2 146           | 68.1                           | 31.9        | 29 676              | 20 138                         | 19 489                         |
| Yavapai County .....    | 167 517             | 105 007          | 61 909                  | 43 098                 | 62 510         | 48 343         | 14 167          | 62.7                           | 37.3        | 107 714             | 59 002                         | 70 672                         |
| Yuma County .....       | 160 026             | 139 091          | 93 855                  | 45 236                 | 20 935         | 7 242          | 13 693          | 86.9                           | 13.1        | 106 895             | 86 603                         | 87 754                         |











Table 5. **Population and Housing Units: 1980 to 2000; and Area Measurements and Density: 2000—Con.**

[For information concerning historical counts, see "User Notes." Density computed using land area. For information on nonsampling error and definitions, see text]

| State<br>County<br>County Subdivision<br>Place | Population |         |        | Housing units |        |        | 2000 area measurements<br>in square miles |           | 2000 average per<br>square mile |                  |
|--|------------|---------|--------|---------------|--------|--------|---|-----------|---------------------------------|------------------|
|  | 2000       | 1990    | 1980   | 2000          | 1990   | 1980   | Total area                                | Land area | Population                      | Housing<br>units |
| <b>The State—Con.</b>                          |            |         |        |               |        |        |   |           |                                 |                  |
| Yavapai County—Con.                            |            |         |        |               |        |        |   |           |                                 |                  |
| Verde CCD †—Con.                               |            |         |        |               |        |        |   |           |                                 |                  |
| Lake Montezuma CDP .....                       | 3 344      | 1 841   | (X)    | 1 666         | 1 109  | (X)    | 11.96                                     | 11.95     | 279.7                           | 139.4            |
| Sedona city (part) † .....                     | 7 229      | 5 336   | (X)    | 3 855         | 3 026  | (X)    | 12.32                                     | 12.32     | 586.8                           | 312.9            |
| Yuma County .....                              | 160 026    | 106 895 | 88 762 | 74 140        | 46 541 | 37 061 | 5 518.96                                  | 5 514.09  | 29.0                            | 13.4             |
| Somerton CCD † .....                           | 30 198     | 15 392  | 9 273  | 7 725         | 4 262  | 2 356  | 169.13                                    | 169.02    | 178.7                           | 45.7             |
| Gadsden CDP † .....                            | 953        | (X)     | (X)    | 287           | (X)    | (X)    | 1.73                                      | 1.73      | 550.5                           | 165.8            |
| San Luis city † .....                          | 15 322     | 4 212   | 1 946  | 3 325         | 998    | 420    | 26.46                                     | 26.44     | 579.5                           | 125.8            |
| Somerton city † .....                          | 7 266      | 5 282   | 3 969  | 1 967         | 1 352  | 990    | 1.33                                      | 1.33      | 5 483.2                         | 1 484.4          |
| Yuma city (part) † .....                       | 11         | 23      | 21     | 3             | 8      | 4      | 6.59                                      | 6.59      | 1.7                             | 0.5              |
| Wellton CCD † .....                            | 7 011      | 6 246   | 6 508  | 3 758         | 2 441  | 3 110  | 5 106.11                                  | 5 106.07  | 1.4                             | 0.7              |
| Tacna CDP † .....                              | 555        | (X)     | (X)    | 281           | (X)    | (X)    | 1.89                                      | 1.89      | 294.3                           | 149.0            |
| Wellton town † .....                           | 1 829      | 1 066   | 911    | 1 144         | 514    | 335    | 2.51                                      | 2.51      | 727.3                           | 454.9            |
| Yuma city (part) † .....                       | —          | (X)     | (X)    | —             | (X)    | (X)    | 56.66                                     | 56.66     | —                               | —                |
| Yuma CCD † .....                               | 122 817    | 85 257  | 61 514 | 62 657        | 39 838 | 25 052 | 243.71                                    | 239.00    | 513.9                           | 262.2            |
| Fortuna Foothills CDP † .....                  | 20 478     | 7 737   | (X)    | 14 961        | 6 957  | (X)    | 40.02                                     | 40.02     | 511.7                           | 373.9            |
| Yuma city (part) † .....                       | 77 504     | 54 900  | 42 460 | 34 472        | 22 681 | 16 098 | 43.46                                     | 43.39     | 1 786.0                         | 794.4            |

**Table 6. Population and Housing Units: 1980 to 2000; and Area Measurements and Density: 2000**

[For information concerning historical counts, see "User Notes." A place or place part is designated as (U) if it has entirely urban land area, as (R) if it has entirely rural land area, or as (U/R) if it has both urban land area and rural land area. An entity shown as entirely urban (U) may have rural water area, which is not included in the total area shown. An entity with land area rounding to less than 0.01 in square miles (shown as "-") has a small amount of land area in square meters (less than 12,949 square meters). Density computed using land area. For information on nonsampling error and definitions, see text]

| State<br>Place and [in Selected States]<br>County Subdivision | 2000 urban<br>(U) or rural<br>(R) land<br>area | Population       |                  |                  | Housing units    |                  |                  | 2000 area measurements<br>in square miles |                   | 2000 average per<br>square mile |                  |
|---|--|------------------|------------------|------------------|------------------|------------------|------------------|---|-------------------|---------------------------------|------------------|
|   |  | 2000             | 1990             | 1980             | 2000             | 1990             | 1980             | Total area                                | Land area         | Population                      | Housing<br>units |
| <b>The State</b> .....  | <b>(U/R)</b>                                   | <b>5 130 632</b> | <b>3 665 339</b> | <b>2 716 546</b> | <b>2 189 189</b> | <b>1 659 439</b> | <b>1 110 083</b> | <b>113 998.30</b>                         | <b>113 634.57</b> | <b>45.2</b>                     | <b>19.3</b>      |
| Ajo CDP, Pima County .....                                    | (U/R)  | 3 705            | 2 919            | 5 189            | 2 485            | 1 809            | 1 736            | 28.07                                     | 28.07             | 132.0                           | 88.5             |
| Urban part .....  | (U)  | 3 221            | (X)              | (X)              | 2 165            | (X)              | (X)              | 1.91                                      | 1.91              | 1 688.1                         | 1 134.7          |
| Rural part .....  | (R)  | 484              | (X)              | (X)              | 320              | (X)              | (X)              | 26.16                                     | 26.16             | 18.5                            | 12.2             |
| Ak-Chin Village CDP, Pinal County .....                       | (R)  | 669              | 353              | (X)              | 212              | 85               | (X)              | 10.49                                     | 10.49             | 63.8                            | 20.2             |
| Amado CDP, Santa Cruz County .....                            | (R)  | 275              | (X)              | (X)              | 107              | (X)              | (X)              | 11.23                                     | 11.23             | 24.5                            | 9.5              |
| Apache Junction city .....                                    | (U/R)  | 31 814           | 18 092           | 9 935            | 22 771           | 12 733           | 6 837            | 34.23                                     | 34.23             | 929.3                           | 665.1            |
| Urban part .....  | (U)  | 31 657           | (X)              | (X)              | 22 618           | (X)              | (X)              | 12.84                                     | 12.84             | 2 466.1                         | 1 761.9          |
| Rural part .....  | (R)  | 157              | (X)              | (X)              | 153              | (X)              | (X)              | 21.40                                     | 21.40             | 7.3                             | 7.2              |
| Maricopa County .....   | (U)  | 273              | 152              | (X)              | 328              | 194              | (X)              | 0.06                                      | 0.06              | 4 726.0                         | 5 678.2          |
| Pinal County .....  | (U/R)  | 31 541           | 17 940           | 9 935            | 22 443           | 12 539           | 6 837            | 34.18                                     | 34.18             | 922.9                           | 656.7            |
| Urban part .....  | (U)  | 31 384           | (X)              | (X)              | 22 290           | (X)              | (X)              | 12.78                                     | 12.78             | 2 455.8                         | 1 744.2          |
| Rural part .....  | (R)  | 157              | (X)              | (X)              | 153              | (X)              | (X)              | 21.40                                     | 21.40             | 7.3                             | 7.2              |
| Arizona City CDP, Pinal County .....                          | (U/R)  | 4 385            | 1 940            | (X)              | 2 197            | 1 077            | (X)              | 6.18                                      | 6.10              | 718.8                           | 360.1            |
| Urban part .....  | (U)  | 4 102            | (X)              | (X)              | 1 976            | (X)              | (X)              | 3.72                                      | 3.64              | 1 126.5                         | 542.6            |
| Rural part .....  | (R)  | 283              | (X)              | (X)              | 221              | (X)              | (X)              | 2.46                                      | 2.46              | 115.1                           | 89.9             |
| Arizona Village CDP, Mohave County .....                      | (U)  | 351              | (X)              | (X)              | 93               | (X)              | (X)              | 1.04                                      | 1.04              | 337.1                           | 89.3             |
| Ash Fork CDP, Yavapai County .....                            | (R)  | 457              | (X)              | (X)              | 189              | (X)              | (X)              | 2.30                                      | 2.30              | 199.1                           | 82.3             |
| Avondale city, Maricopa County .....                          | (U/R)  | 35 883           | 16 169           | 8 168            | 11 419           | 5 579            | 2 755            | 41.32                                     | 41.26             | 869.7                           | 276.8            |
| Urban part .....  | (U)  | 35 652           | (X)              | (X)              | 11 354           | (X)              | (X)              | 11.33                                     | 11.26             | 3 164.9                         | 1 007.9          |
| Rural part .....  | (R)  | 231              | (X)              | (X)              | 65               | (X)              | (X)              | 29.99                                     | 29.99             | 7.7                             | 2.2              |
| Avra Valley CDP, Pima County .....                            | (U/R)  | 5 038            | 3 403            | (X)              | 1 895            | 1 343            | (X)              | 22.07                                     | 22.07             | 228.3                           | 85.9             |
| Urban part .....  | (U)  | 3 481            | (X)              | (X)              | 1 268            | (X)              | (X)              | 2.80                                      | 2.80              | 1 243.3                         | 452.9            |
| Rural part .....  | (R)  | 1 557            | (X)              | (X)              | 627              | (X)              | (X)              | 19.27                                     | 19.27             | 80.8                            | 32.5             |
| Bagdad CDP, Yavapai County .....                              | (R)  | 1 578            | 1 858            | 2 331            | 813              | 660              | 683              | 7.88                                      | 7.88              | 200.2                           | 103.1            |
| Benson city, Cochise County .....                             | (U/R)  | 4 711            | 3 824            | 4 190            | 2 822            | 1 872            | 1 700            | 35.72                                     | 35.72             | 131.9                           | 79.0             |
| Urban part .....  | (U)  | 4 312            | (X)              | (X)              | 2 407            | (X)              | (X)              | 3.33                                      | 3.33              | 1 295.4                         | 723.1            |
| Rural part .....  | (R)  | 399              | (X)              | (X)              | 415              | (X)              | (X)              | 32.39                                     | 32.39             | 12.3                            | 12.8             |
| Big Park CDP, Yavapai County .....                            | (U/R)  | 5 245            | 3 024            | (X)              | 3 117            | 1 924            | (X)              | 4.55                                      | 4.54              | 1 154.1                         | 685.9            |
| Urban part .....  | (U)  | 4 635            | (X)              | (X)              | 2 741            | (X)              | (X)              | 2.78                                      | 2.77              | 1 672.5                         | 989.1            |
| Rural part .....  | (R)  | 610              | (X)              | (X)              | 376              | (X)              | (X)              | 1.77                                      | 1.77              | 344.0                           | 212.0            |
| Bisbee city, Cochise County .....                             | (U/R)  | 6 090            | 6 288            | 7 154            | 3 316            | 3 181            | 3 325            | 4.81                                      | 4.81              | 1 266.3                         | 689.5            |
| Urban part .....  | (U)  | 5 779            | (X)              | (X)              | 3 170            | (X)              | (X)              | 2.70                                      | 2.70              | 2 141.0                         | 1 174.4          |
| Rural part .....  | (R)  | 311              | (X)              | (X)              | 146              | (X)              | (X)              | 2.11                                      | 2.11              | 147.4                           | 69.2             |
| Bitter Springs CDP, Coconino County .....                     | (R)  | 547              | (X)              | (X)              | 127              | (X)              | (X)              | 8.28                                      | 8.28              | 66.1                            | 15.3             |
| Black Canyon City CDP, Yavapai County .....                   | (R)  | 2 697            | 1 811            | (X)              | 1 409            | 1 090            | (X)              | 19.97                                     | 19.97             | 135.1                           | 70.6             |
| Blackwater CDP, Pinal County .....                            | (R)  | 504              | 400              | (X)              | 140              | 115              | (X)              | 6.59                                      | 6.59              | 76.5                            | 21.3             |
| Bluewater CDP, La Paz County .....                            | (U/R)  | 730              | 505              | (X)              | 537              | 466              | (X)              | 2.36                                      | 2.06              | 355.2                           | 261.3            |
| Urban part .....  | (U)  | 686              | (X)              | (X)              | 476              | (X)              | (X)              | 0.16                                      | 0.16              | 4 215.9                         | 2 925.4          |
| Rural part .....  | (R)  | 44               | (X)              | (X)              | 61               | (X)              | (X)              | 2.20                                      | 1.89              | 23.3                            | 32.2             |
| Bouse CDP, La Paz County .....                                | (R)  | 615              | (X)              | (X)              | 562              | (X)              | (X)              | 10.09                                     | 10.09             | 60.9                            | 55.7             |
| Buckeye town, Maricopa County .....                           | (U/R)  | 6 537            | 4 436            | 3 434            | 2 344            | 2 477            | 1 287            | 145.75                                    | 145.75            | 44.8                            | 16.1             |
| Urban part .....  | (U)  | 5 651            | (X)              | (X)              | 2 047            | (X)              | (X)              | 3.54                                      | 3.54              | 1 597.1                         | 578.5            |
| Rural part .....  | (R)  | 886              | (X)              | (X)              | 297              | (X)              | (X)              | 142.22                                    | 142.22            | 6.2                             | 2.1              |
| Bullhead City city, Mohave County .....                       | (U/R)  | 33 769           | 21 951           | (X)              | 18 430           | 13 453           | (X)              | 45.96                                     | 45.23             | 746.6                           | 407.5            |
| Urban part .....  | (U)  | 28 229           | (X)              | (X)              | 15 162           | (X)              | (X)              | 17.87                                     | 17.87             | 1 580.1                         | 848.7            |
| Rural part .....  | (R)  | 5 540            | (X)              | (X)              | 3 268            | (X)              | (X)              | 28.09                                     | 27.36             | 202.4                           | 119.4            |
| Burnside CDP, Apache County .....                             | (R)  | 632              | (X)              | (X)              | 216              | (X)              | (X)              | 9.30                                      | 9.30              | 67.9                            | 23.2             |
| Cameron CDP, Coconino County .....                            | (R)  | 978              | 493              | (X)              | 317              | 162              | (X)              | 18.46                                     | 18.46             | 53.0                            | 17.2             |
| Camp Verde town, Yavapai County .....                         | (R)  | 9 451            | 6 243            | (X)              | 3 969            | 2 839            | (X)              | 42.58                                     | 42.57             | 222.0                           | 93.2             |
| Canyon Day CDP, Gila County .....                             | (U/R)  | 1 092            | 857              | (X)              | 301              | 253              | (X)              | 3.83                                      | 3.83              | 285.1                           | 78.6             |
| Urban part .....  | (U)  | 712              | (X)              | (X)              | 198              | (X)              | (X)              | 0.88                                      | 0.88              | 809.6                           | 225.1            |
| Rural part .....  | (R)  | 380              | (X)              | (X)              | 103              | (X)              | (X)              | 2.95                                      | 2.95              | 128.8                           | 34.9             |
| Carefree town, Maricopa County .....                          | (U/R)  | 2 927            | 1 657            | (X)              | 1 769            | 1 289            | (X)              | 8.85                                      | 8.85              | 330.8                           | 200.0            |
| Urban part .....  | (U)  | 35               | (X)              | (X)              | 18               | (X)              | (X)              | 0.05                                      | 0.05              | 641.4                           | 329.9            |
| Rural part .....  | (R)  | 2 892            | (X)              | (X)              | 1 751            | (X)              | (X)              | 8.79                                      | 8.79              | 328.9                           | 199.1            |
| Casa Grande city, Pinal County .....                          | (U/R)  | 25 224           | 19 076           | 14 971           | 11 041           | 7 402            | 5 320            | 48.17                                     | 48.17             | 523.7                           | 229.2            |
| Urban part .....  | (U)  | 24 710           | (X)              | (X)              | 10 617           | (X)              | (X)              | 12.11                                     | 12.11             | 2 039.8                         | 876.4            |
| Rural part .....  | (R)  | 514              | (X)              | (X)              | 424              | (X)              | (X)              | 36.05                                     | 36.05             | 14.3                            | 11.8             |
| Casas Adobes CDP, Pima County .....                           | (U)  | 54 011           | (X)              | (X)              | 23 655           | (X)              | (X)              | 22.64                                     | 22.63             | 2 386.7                         | 1 045.3          |
| Catalina CDP, Pima County .....                               | (U/R)  | 7 025            | 4 864            | 2 749            | 2 755            | 1 923            | 997              | 13.87                                     | 13.87             | 506.6                           | 198.7            |
| Urban part .....  | (U)  | 5 731            | (X)              | (X)              | 2 240            | (X)              | (X)              | 4.81                                      | 4.81              | 1 191.9                         | 465.9            |
| Rural part .....  | (R)  | 1 294            | (X)              | (X)              | 515              | (X)              | (X)              | 9.06                                      | 9.06              | 142.9                           | 56.9             |
| Catalina Foothills CDP, Pima County .....                     | (U/R)  | 53 794           | (X)              | (X)              | 26 372           | (X)              | (X)              | 44.59                                     | 44.47             | 1 209.5                         | 593.0            |
| Urban part .....  | (U)  | 53 434           | (X)              | (X)              | 26 171           | (X)              | (X)              | 41.34                                     | 41.22             | 1 296.3                         | 634.9            |
| Rural part .....  | (R)  | 360              | (X)              | (X)              | 201              | (X)              | (X)              | 3.25                                      | 3.25              | 110.6                           | 61.8             |
| Cave Creek town, Maricopa County .....                        | (U/R)  | 3 728            | 2 925            | (X)              | 1 753            | 1 363            | (X)              | 28.24                                     | 28.24             | 132.0                           | 62.1             |
| Urban part .....  | (U)  | 405              | (X)              | (X)              | 171              | (X)              | (X)              | 0.63                                      | 0.63              | 644.8                           | 272.2            |
| Rural part .....  | (R)  | 3 323            | (X)              | (X)              | 1 582            | (X)              | (X)              | 27.61                                     | 27.61             | 120.4                           | 57.3             |
| Central Heights-Midland City CDP, Gila<br>County .....        | (U/R)  | 2 694            | 2 969            | 2 791            | 1 175            | 1 267            | 1 036            | 1.71                                      | 1.71              | 1 575.3                         | 687.1            |
| Urban part .....  | (U)  | 2 588            | (X)              | (X)              | 1 136            | (X)              | (X)              | 1.18                                      | 1.18              | 2 196.8                         | 964.3            |
| Rural part .....  | (R)  | 106              | (X)              | (X)              | 39               | (X)              | (X)              | 0.53                                      | 0.53              | 199.2                           | 73.3             |
| Chandler city, Maricopa County .....                          | (U/R)  | 176 581          | 89 862           | 29 673           | 66 592           | 34 478           | 10 370           | 57.98                                     | 57.89             | 3 050.5                         | 1 150.4          |
| Urban part .....  | (U)  | 176 085          | (X)              | (X)              | 66 407           | (X)              | (X)              | 45.58                                     | 45.48             | 3 871.3                         | 1 460.0          |
| Rural part .....  | (R)  | 496              | (X)              | (X)              | 185              | (X)              | (X)              | 12.40                                     | 12.40             | 40.0                            | 14.9             |
| Chilchinbito CDP, Navajo County .....                         | (R)  | 462              | (X)              | (X)              | 167              | (X)              | (X)              | 23.76                                     | 23.76             | 19.4                            | 7.0              |

**Table 6. Population and Housing Units: 1980 to 2000; and Area Measurements and Density: 2000—Con.**

[For information concerning historical counts, see "User Notes." A place or place part is designated as (U) if it has entirely urban land area, as (R) if it has entirely rural land area, or as (U/R) if it has both urban land area and rural land area. An entity shown as entirely urban (U) may have rural water area, which is not included in the total area shown. An entity with land area rounding to less than 0.01 in square miles (shown as "–") has a small amount of land area in square meters (less than 12,949 square meters). Density computed using land area. For information on nonsampling error and definitions, see text]

| State<br>Place and [in Selected States]<br>County Subdivision | 2000 urban<br>(U) or rural<br>(R) land<br>area | Population |        |        | Housing units |        |        | 2000 area measurements<br>in square miles |           | 2000 average per<br>square mile |                  |
|---|--|------------|--------|--------|---------------|--------|--------|---|-----------|---------------------------------|------------------|
|   |  | 2000       | 1990   | 1980   | 2000          | 1990   | 1980   | Total area                                | Land area | Population                      | Housing<br>units |
| <b>The State—Con.</b>   |  |            |        |        |               |        |        |   |           |                                 |                  |
| Chinle CDP, Apache County .....                               | (U/R)  | 5 366      | 5 059  | 2 815  | 1 644         | 1 521  | 826    | 16.03                                     | 16.03     | 334.7                           | 102.6            |
| Urban part .....  | (U)  | 3 708      | (X)    | (X)    | 1 105         | (X)    | (X)    | 2.47                                      | 2.47      | 1 502.5                         | 447.8            |
| Rural part .....  | (R)  | 1 658      | (X)    | (X)    | 539           | (X)    | (X)    | 13.56                                     | 13.56     | 122.3                           | 39.7             |
| Chino Valley town, Yavapai County .....                       | (U/R)  | 7 835      | 4 837  | 2 858  | 3 256         | 2 156  | 1 190  | 18.58                                     | 18.58     | 421.6                           | 175.2            |
| Urban part .....  | (U)  | 5 159      | (X)    | (X)    | 2 146         | (X)    | (X)    | 5.91                                      | 5.91      | 872.3                           | 362.9            |
| Rural part .....  | (R)  | 2 676      | (X)    | (X)    | 1 110         | (X)    | (X)    | 12.67                                     | 12.67     | 211.2                           | 87.6             |
| Chuichu CDP, Pinal County .....                               | (R)  | 339        | 330    | (X)    | 88            | 82     | (X)    | 2.51                                      | 2.51      | 134.9                           | 35.0             |
| Cibecue CDP, Navajo County .....                              | (R)  | 1 331      | 1 254  | (X)    | 344           | 285    | (X)    | 5.97                                      | 5.97      | 223.1                           | 57.7             |
| Cibola CDP, La Paz County .....                               | (R)  | 172        | (X)    | (X)    | 161           | (X)    | (X)    | 18.01                                     | 18.01     | 9.5                             | 8.9              |
| Clarkdale town, Yavapai County .....                          | (U/R)  | 3 422      | 2 144  | 1 512  | 1 546         | 997    | 618    | 7.48                                      | 7.33      | 466.9                           | 210.9            |
| Urban part .....  | (U)  | 2 899      | (X)    | (X)    | 1 328         | (X)    | (X)    | 2.89                                      | 2.89      | 1 002.9                         | 459.4            |
| Rural part .....  | (R)  | 523        | (X)    | (X)    | 218           | (X)    | (X)    | 4.59                                      | 4.44      | 117.8                           | 49.1             |
| Claypool CDP, Gila County .....                               | (U/R)  | 1 794      | 1 942  | 2 362  | 786           | 818    | 884    | 1.21                                      | 1.21      | 1 479.1                         | 648.0            |
| Urban part .....  | (U)  | 1 753      | (X)    | (X)    | 767           | (X)    | (X)    | 1.03                                      | 1.03      | 1 701.2                         | 744.4            |
| Rural part .....  | (R)  | 41         | (X)    | (X)    | 19            | (X)    | (X)    | 0.18                                      | 0.18      | 224.7                           | 104.1            |
| Clifton town, Greenlee County .....                           | (U/R)  | 2 596      | 2 840  | 4 245  | 1 087         | 1 246  | 1 508  | 14.98                                     | 14.85     | 174.8                           | 73.2             |
| Urban part .....  | (U)  | 2 449      | (X)    | (X)    | 1 028         | (X)    | (X)    | 2.39                                      | 2.39      | 1 023.2                         | 429.5            |
| Rural part .....  | (R)  | 147        | (X)    | (X)    | 59            | (X)    | (X)    | 12.58                                     | 12.46     | 11.8                            | 4.7              |
| Colorado City town, Mohave County .....                       | (U/R)  | 3 334      | 2 426  | (X)    | 457           | 307    | (X)    | 10.52                                     | 10.51     | 317.3                           | 43.5             |
| Urban part .....  | (U)  | 3 229      | (X)    | (X)    | 429           | (X)    | (X)    | 1.36                                      | 1.36      | 2 381.5                         | 316.4            |
| Rural part .....  | (R)  | 105        | (X)    | (X)    | 28            | (X)    | (X)    | 9.16                                      | 9.15      | 11.5                            | 3.1              |
| Congress CDP, Yavapai County .....                            | (R)  | 1 717      | (X)    | (X)    | 1 070         | (X)    | (X)    | 37.67                                     | 37.64     | 45.6                            | 28.4             |
| Coolidge city, Pinal County .....                             | (U/R)  | 7 786      | 6 934  | 6 851  | 3 212         | 2 810  | 2 537  | 5.03                                      | 5.03      | 1 549.1                         | 639.1            |
| Urban part .....  | (U)  | 7 767      | (X)    | (X)    | 3 205         | (X)    | (X)    | 2.61                                      | 2.61      | 2 977.2                         | 1 228.5          |
| Rural part .....  | (R)  | 19         | (X)    | (X)    | 7             | (X)    | (X)    | 2.42                                      | 2.42      | 7.9                             | 2.9              |
| Cordes Lakes CDP, Yavapai County .....                        | (R)  | 2 058      | (X)    | (X)    | 1 079         | (X)    | (X)    | 10.88                                     | 10.88     | 189.2                           | 99.2             |
| Cornville CDP, Yavapai County .....                           | (R)  | 3 335      | 2 089  | (X)    | 1 441         | 927    | (X)    | 13.23                                     | 13.23     | 252.1                           | 108.9            |
| Corona de Tucson CDP, Pima County .....                       | (R)  | 813        | (X)    | (X)    | 395           | (X)    | (X)    | 2.56                                      | 2.56      | 317.2                           | 154.1            |
| Cottonwood city, Yavapai County .....                         | (U/R)  | 9 179      | 5 918  | 4 550  | 4 427         | 2 768  | 1 900  | 10.67                                     | 10.67     | 860.3                           | 414.9            |
| Urban part .....  | (U)  | 8 953      | (X)    | (X)    | 4 311         | (X)    | (X)    | 5.43                                      | 5.43      | 1 647.8                         | 793.4            |
| Rural part .....  | (R)  | 226        | (X)    | (X)    | 116           | (X)    | (X)    | 5.24                                      | 5.24      | 43.2                            | 22.2             |
| Cottonwood-Verde Village CDP, Yavapai<br>County .....         | (U/R)  | 10 610     | 7 037  | (X)    | 4 290         | 3 200  | (X)    | 8.77                                      | 8.77      | 1 210.5                         | 489.4            |
| Urban part .....  | (U)  | 10 273     | (X)    | (X)    | 4 157         | (X)    | (X)    | 6.01                                      | 6.01      | 1 710.5                         | 692.1            |
| Rural part .....  | (R)  | 337        | (X)    | (X)    | 133           | (X)    | (X)    | 2.76                                      | 2.76      | 122.1                           | 48.2             |
| Dennehotso CDP, Apache County .....                           | (R)  | 734        | 616    | (X)    | 233           | 196    | (X)    | 9.94                                      | 9.94      | 73.8                            | 23.4             |
| Desert Hills CDP, Mohave County .....                         | (U/R)  | 2 183      | 1 700  | (X)    | 1 463         | 1 027  | (X)    | 4.71                                      | 4.71      | 463.8                           | 310.8            |
| Urban part .....  | (U)  | 1 869      | (X)    | (X)    | 1 258         | (X)    | (X)    | 1.06                                      | 1.06      | 1 767.4                         | 1 189.6          |
| Rural part .....  | (R)  | 314        | (X)    | (X)    | 205           | (X)    | (X)    | 3.65                                      | 3.65      | 86.0                            | 56.2             |
| Dewey-Humboldt CDP, Yavapai County ..                         | (U/R)  | 6 295      | 3 640  | (X)    | 3 358         | 1 937  | (X)    | 22.90                                     | 22.90     | 274.8                           | 146.6            |
| Urban part .....  | (U)  | 3 615      | (X)    | (X)    | 2 170         | (X)    | (X)    | 3.17                                      | 3.17      | 1 140.9                         | 684.9            |
| Rural part .....  | (R)  | 2 680      | (X)    | (X)    | 1 188         | (X)    | (X)    | 19.74                                     | 19.74     | 135.8                           | 60.2             |
| Dilkon CDP, Navajo County .....                               | (R)  | 1 265      | (X)    | (X)    | 379           | (X)    | (X)    | 16.77                                     | 16.77     | 75.4                            | 22.6             |
| Dolan Springs CDP, Mohave County .....                        | (R)  | 1 867      | 1 090  | (X)    | 1 311         | 887    | (X)    | 28.62                                     | 28.62     | 65.2                            | 45.8             |
| Douglas city, Cochise County .....                            | (U/R)  | 14 312     | 13 137 | 13 058 | 5 186         | 4 343  | 4 285  | 7.72                                      | 7.72      | 1 852.7                         | 671.3            |
| Urban part .....  | (U)  | 14 150     | (X)    | (X)    | 5 122         | (X)    | (X)    | 3.91                                      | 3.91      | 3 618.2                         | 1 309.7          |
| Rural part .....  | (R)  | 162        | (X)    | (X)    | 64            | (X)    | (X)    | 3.81                                      | 3.81      | 42.5                            | 16.8             |
| Drexel-Alvernon CDP, Pima County .....                        | (U)  | 4 192      | (X)    | (X)    | 1 417         | (X)    | (X)    | 0.92                                      | 0.92      | 4 538.7                         | 1 534.2          |
| Drexel Heights CDP, Pima County .....                         | (U/R)  | 23 849     | (X)    | (X)    | 7 957         | (X)    | (X)    | 19.68                                     | 19.68     | 1 212.1                         | 404.4            |
| Urban part .....  | (U)  | 23 044     | (X)    | (X)    | 7 647         | (X)    | (X)    | 13.53                                     | 13.53     | 1 703.7                         | 565.4            |
| Rural part .....  | (R)  | 805        | (X)    | (X)    | 310           | (X)    | (X)    | 6.15                                      | 6.15      | 130.9                           | 50.4             |
| Dudleyville CDP, Pinal County .....                           | (R)  | 1 323      | 1 356  | 1 205  | 572           | 547    | 380    | 6.88                                      | 6.88      | 192.3                           | 83.1             |
| Duncan town, Greenlee County .....                            | (R)  | 812        | 662    | 603    | 384           | 314    | 317    | 2.56                                      | 2.56      | 317.6                           | 150.2            |
| Eagar town, Apache County .....                               | (U/R)  | 4 033      | 4 025  | 2 791  | 1 713         | 1 504  | 959    | 11.34                                     | 11.34     | 355.6                           | 151.1            |
| Urban part .....  | (U)  | 2 417      | (X)    | (X)    | 986           | (X)    | (X)    | 1.67                                      | 1.67      | 1 449.0                         | 591.1            |
| Rural part .....  | (R)  | 1 616      | (X)    | (X)    | 727           | (X)    | (X)    | 9.67                                      | 9.67      | 167.1                           | 75.2             |
| East Fork CDP, Navajo County .....                            | (R)  | 880        | 752    | (X)    | 228           | 227    | (X)    | 2.88                                      | 2.88      | 305.9                           | 79.3             |
| East Sahuarita CDP, Pima County .....                         | (R)  | 1 419      | (X)    | (X)    | 512           | (X)    | (X)    | 14.64                                     | 14.64     | 96.9                            | 35.0             |
| Ehrenberg CDP, La Paz County .....                            | (U/R)  | 1 357      | 1 226  | (X)    | 824           | 741    | (X)    | 12.19                                     | 11.93     | 113.7                           | 69.1             |
| Urban part .....  | (U)  | 921        | (X)    | (X)    | 607           | (X)    | (X)    | 0.69                                      | 0.69      | 1 326.5                         | 874.3            |
| Rural part .....  | (R)  | 436        | (X)    | (X)    | 217           | (X)    | (X)    | 11.50                                     | 11.24     | 38.8                            | 19.3             |
| Elgin CDP, Santa Cruz County .....                            | (R)  | 309        | (X)    | (X)    | 153           | (X)    | (X)    | 48.51                                     | 48.51     | 6.4                             | 3.2              |
| El Mirage city, Maricopa County .....                         | (U/R)  | 7 609      | 5 001  | 4 307  | 3 162         | 2 117  | 1 125  | 9.67                                      | 9.67      | 786.8                           | 326.9            |
| Urban part .....  | (U)  | 7 553      | (X)    | (X)    | 3 115         | (X)    | (X)    | 4.68                                      | 4.68      | 1 613.1                         | 665.3            |
| Rural part .....  | (R)  | 56         | (X)    | (X)    | 47            | (X)    | (X)    | 4.99                                      | 4.99      | 11.2                            | 9.4              |
| Eloy city, Pinal County .....                                 | (U/R)  | 10 375     | 7 211  | 6 240  | 2 734         | 2 333  | 2 002  | 71.67                                     | 71.67     | 144.8                           | 38.1             |
| Urban part .....  | (U)  | 6 120      | (X)    | (X)    | 1 897         | (X)    | (X)    | 1.27                                      | 1.27      | 4 826.2                         | 1 496.0          |
| Rural part .....  | (R)  | 4 255      | (X)    | (X)    | 837           | (X)    | (X)    | 70.40                                     | 70.40     | 60.4                            | 11.9             |
| First Mesa CDP, Navajo County .....                           | (R)  | 1 124      | 1 108  | (X)    | 367           | 303    | (X)    | 9.42                                      | 9.42      | 119.3                           | 39.0             |
| Flagstaff city, Coconino County .....                         | (U/R)  | 52 894     | 45 857 | 34 743 | 21 396        | 16 313 | 11 319 | 63.62                                     | 63.58     | 831.9                           | 336.5            |
| Urban part .....  | (U)  | 51 109     | (X)    | (X)    | 20 573        | (X)    | (X)    | 23.75                                     | 23.75     | 2 152.1                         | 866.3            |
| Rural part .....  | (R)  | 1 785      | (X)    | (X)    | 823           | (X)    | (X)    | 39.87                                     | 39.83     | 44.8                            | 20.7             |

**Table 6. Population and Housing Units: 1980 to 2000; and Area Measurements and Density: 2000—Con.**

[For information concerning historical counts, see "User Notes." A place or place part is designated as (U) if it has entirely urban land area, as (R) if it has entirely rural land area, or as (U/R) if it has both urban land area and rural land area. An entity shown as entirely urban (U) may have rural water area, which is not included in the total area shown. An entity with land area rounding to less than 0.01 in square miles (shown as "-") has a small amount of land area in square meters (less than 12,949 square meters). Density computed using land area. For information on nonsampling error and definitions, see text]

| State<br>Place and [in Selected States]<br>County Subdivision | 2000 urban<br>(U) or rural<br>(R) land<br>area | Population |         |        | Housing units |        |        | 2000 area measurements<br>in square miles |           | 2000 average per<br>square mile |                  |
|---|--|------------|---------|--------|---------------|--------|--------|---|-----------|---------------------------------|------------------|
|   |  | 2000       | 1990    | 1980   | 2000          | 1990   | 1980   | Total area                                | Land area | Population                      | Housing<br>units |
| <b>The State—Con.</b>   |  |            |         |        |               |        |        |   |           |                                 |                  |
| Florence town, Pinal County.....                              | (U/R)  | 17 054     | 17 321  | 3 391  | 3 216         | 2 143  | 1 356  | 8.29                                      | 8.29      | 2 056.2                         | 387.7            |
| Urban part .....  | (U)  | 16 801     | (X)     | (X)    | 3 118         | (X)    | (X)    | 2.91                                      | 2.91      | 5 781.5                         | 1 073.0          |
| Rural part .....  | (R)  | 253        | (X)     | (X)    | 98            | (X)    | (X)    | 5.39                                      | 5.39      | 47.0                            | 18.2             |
| Flowing Wells CDP, Pima County .....                          | (U)  | 15 050     | 14 013  | (X)    | 7 210         | 6 657  | (X)    | 3.41                                      | 3.41      | 4 413.2                         | 2 114.2          |
| Fort Defiance CDP, Apache County .....                        | (U/R)  | 4 061      | 4 489   | 3 431  | 1 321         | 1 265  | 907    | 6.07                                      | 6.07      | 669.3                           | 217.7            |
| Urban part .....  | (U)  | 3 551      | (X)     | (X)    | 1 145         | (X)    | (X)    | 1.72                                      | 1.72      | 2 066.1                         | 666.2            |
| Rural part .....  | (R)  | 510        | (X)     | (X)    | 176           | (X)    | (X)    | 4.35                                      | 4.35      | 117.3                           | 40.5             |
| Fortuna Foothills CDP, Yuma County .....                      | (U/R)  | 20 478     | 7 737   | (X)    | 14 961        | 6 957  | (X)    | 40.02                                     | 40.02     | 511.7                           | 373.9            |
| Urban part .....  | (U)  | 19 235     | (X)     | (X)    | 14 227        | (X)    | (X)    | 8.33                                      | 8.33      | 2 309.3                         | 1 708.1          |
| Rural part .....  | (R)  | 1 243      | (X)     | (X)    | 734           | (X)    | (X)    | 31.69                                     | 31.69     | 39.2                            | 23.2             |
| Fountain Hills town, Maricopa County .....                    | (U/R)  | 20 235     | 10 030  | (X)    | 10 491        | 5 061  | (X)    | 18.22                                     | 18.17     | 1 113.8                         | 577.5            |
| Urban part .....  | (U)  | 18 444     | (X)     | (X)    | 9 534         | (X)    | (X)    | 10.16                                     | 10.10     | 1 825.3                         | 943.5            |
| Rural part .....  | (R)  | 1 791      | (X)     | (X)    | 957           | (X)    | (X)    | 8.06                                      | 8.06      | 222.1                           | 118.7            |
| Fredonia town, Coconino County .....                          | (R)  | 1 036      | 1 207   | 1 040  | 455           | 464    | 323    | 7.41                                      | 7.41      | 139.7                           | 61.4             |
| Gadsden CDP, Yuma County .....                                | (R)  | 953        | (X)     | (X)    | 287           | (X)    | (X)    | 1.73                                      | 1.73      | 550.5                           | 165.8            |
| Ganado CDP, Apache County .....                               | (R)  | 1 505      | 1 257   | (X)    | 507           | 516    | (X)    | 8.95                                      | 8.95      | 168.2                           | 56.6             |
| Gila Bend town, Maricopa County .....                         | (R)  | 1 980      | 1 747   | 1 585  | 766           | 762    | 672    | 22.83                                     | 22.83     | 86.7                            | 33.5             |
| Gilbert town, Maricopa County .....                           | (U/R)  | 109 697    | 129 222 | 5 717  | 37 007        | 10 669 | 1 614  | 43.20                                     | 42.96     | 2 553.7                         | 861.5            |
| Urban part .....  | (U)  | 109 346    | (X)     | (X)    | 36 694        | (X)    | (X)    | 33.89                                     | 33.65     | 3 249.2                         | 1 090.4          |
| Rural part .....  | (R)  | 351        | (X)     | (X)    | 313           | (X)    | (X)    | 9.30                                      | 9.30      | 37.7                            | 33.6             |
| Gisela CDP, Gila County .....                                 | (R)  | 532        | (X)     | (X)    | 295           | (X)    | (X)    | 2.88                                      | 2.88      | 184.8                           | 102.4            |
| Glendale city, Maricopa County .....                          | (U/R)  | 218 812    | 147 864 | 97 172 | 79 667        | 61 137 | 35 458 | 55.75                                     | 55.68     | 3 929.5                         | 1 430.7          |
| Urban part .....  | (U)  | 217 940    | (X)     | (X)    | 79 597        | (X)    | (X)    | 46.95                                     | 46.89     | 4 648.3                         | 1 697.7          |
| Rural part .....  | (R)  | 872        | (X)     | (X)    | 70            | (X)    | (X)    | 8.80                                      | 8.80      | 99.1                            | 8.0              |
| Globe city, Gila County .....                                 | (U/R)  | 7 486      | 6 062   | 6 886  | 3 172         | 2 615  | 2 695  | 18.03                                     | 18.02     | 415.5                           | 176.0            |
| Urban part .....  | (U)  | 6 638      | (X)     | (X)    | 2 911         | (X)    | (X)    | 3.72                                      | 3.72      | 1 786.6                         | 783.5            |
| Rural part .....  | (R)  | 848        | (X)     | (X)    | 261           | (X)    | (X)    | 14.31                                     | 14.30     | 59.3                            | 18.2             |
| Gold Camp CDP, Pinal County .....                             | (R)  | 6 029      | (X)     | (X)    | 4 139         | (X)    | (X)    | 22.33                                     | 22.33     | 270.0                           | 185.4            |
| Golden Valley CDP, Mohave County .....                        | (R)  | 4 515      | 2 619   | (X)    | 2 175         | 1 264  | (X)    | 28.05                                     | 28.05     | 161.0                           | 77.6             |
| Goodyear city, Maricopa County .....                          | (U/R)  | 18 911     | 6 258   | 2 747  | 6 771         | 1 607  | 984    | 116.46                                    | 116.46    | 162.4                           | 58.1             |
| Urban part .....  | (U)  | 15 685     | (X)     | (X)    | 5 515         | (X)    | (X)    | 9.60                                      | 9.60      | 1 634.5                         | 574.7            |
| Rural part .....  | (R)  | 3 226      | (X)     | (X)    | 1 256         | (X)    | (X)    | 106.86                                    | 106.86    | 30.2                            | 11.8             |
| Grand Canyon Village CDP, Coconino<br>County .....            | (R)  | 1 460      | 1 499   | 1 348  | 791           | 740    | 419    | 13.45                                     | 13.45     | 108.6                           | 58.8             |
| Greasewood CDP, Navajo County .....                           | (R)  | 581        | 196     | (X)    | 182           | 77     | (X)    | 5.34                                      | 5.34      | 108.7                           | 34.1             |
| Green Valley CDP, Pima County .....                           | (U/R)  | 17 283     | 13 231  | 7 999  | 13 263        | 10 047 | 6 160  | 26.26                                     | 26.24     | 658.6                           | 505.4            |
| Urban part .....  | (U)  | 16 151     | (X)     | (X)    | 12 457        | (X)    | (X)    | 11.06                                     | 11.04     | 1 462.9                         | 1 128.3          |
| Rural part .....  | (R)  | 1 132      | (X)     | (X)    | 806           | (X)    | (X)    | 15.20                                     | 15.20     | 74.5                            | 53.0             |
| Guadalupe town, Maricopa County .....                         | (U)  | 5 228      | 5 458   | 4 506  | 1 184         | 1 171  | 989    | 0.77                                      | 0.77      | 6 813.9                         | 1 543.2          |
| Hayden town .....   | (R)  | 892        | 909     | 1 205  | 334           | 370    | 389    | 1.26                                      | 1.26      | 707.1                           | 264.8            |
| Gila County .....   | (R)  | 892        | 909     | 1 205  | 334           | 370    | 389    | 1.25                                      | 1.25      | 715.3                           | 267.8            |
| Pinal County .....  | (R)  | -          | -       | -      | -             | -      | -      | 0.01                                      | 0.01      | -                               | -                |
| Heber-Overgaard CDP, Navajo County ...                        | (R)  | 2 722      | 1 581   | (X)    | 3 178         | 2 515  | (X)    | 6.95                                      | 6.95      | 391.4                           | 457.0            |
| Holbrook city, Navajo County .....                            | (U/R)  | 4 917      | 4 686   | 5 785  | 1 906         | 1 814  | 1 939  | 15.45                                     | 15.45     | 318.4                           | 123.4            |
| Urban part .....  | (U)  | 3 796      | (X)     | (X)    | 1 475         | (X)    | (X)    | 1.77                                      | 1.77      | 2 140.8                         | 831.9            |
| Rural part .....  | (R)  | 1 121      | (X)     | (X)    | 431           | (X)    | (X)    | 13.67                                     | 13.67     | 82.0                            | 31.5             |
| Hotevilla-Bacavi CDP, Navajo County ....                      | (R)  | 767        | 869     | (X)    | 331           | 313    | (X)    | 11.90                                     | 11.90     | 64.4                            | 27.8             |
| Houck CDP, Apache County .....                                | (R)  | 1 087      | (X)     | (X)    | 414           | (X)    | (X)    | 42.38                                     | 42.38     | 25.7                            | 9.8              |
| Huachuca City town, Cochise County .....                      | (U/R)  | 1 751      | 1 782   | 1 661  | 844           | 837    | 717    | 2.80                                      | 2.80      | 625.6                           | 301.5            |
| Urban part .....  | (U)  | 1 583      | (X)     | (X)    | 750           | (X)    | (X)    | 0.57                                      | 0.57      | 2 760.4                         | 1 307.9          |
| Rural part .....  | (R)  | 168        | (X)     | (X)    | 94            | (X)    | (X)    | 2.23                                      | 2.23      | 75.5                            | 42.2             |
| Jeddito CDP, Navajo County .....                              | (R)  | 390        | (X)     | (X)    | 126           | (X)    | (X)    | 5.57                                      | 5.57      | 70.0                            | 22.6             |
| Jerome town, Yavapai County .....                             | (R)  | 329        | 403     | 420    | 215           | 347    | 292    | 0.71                                      | 0.71      | 462.1                           | 302.0            |
| Kachina Village CDP, Coconino County ...                      | (U)  | 2 664      | 1 711   | (X)    | 1 376         | 1 092  | (X)    | 1.20                                      | 1.20      | 2 228.3                         | 1 151.0          |
| Kaibab CDP .....  | (R)  | 275        | (X)     | (X)    | 116           | (X)    | (X)    | 189.52                                    | 189.51    | 1.5                             | 0.6              |
| Coconino County .....   | (R)  | 5          | (X)     | (X)    | 1             | (X)    | (X)    | 20.86                                     | 20.86     | 0.2                             | -                |
| Mohave County .....   | (R)  | 270        | (X)     | (X)    | 115           | (X)    | (X)    | 168.66                                    | 168.65    | 1.6                             | 0.7              |
| Kaibito CDP, Coconino County .....                            | (R)  | 1 607      | 641     | (X)    | 398           | 186    | (X)    | 15.97                                     | 15.97     | 100.6                           | 24.9             |
| Kayenta CDP, Navajo County .....                              | (U/R)  | 4 922      | 4 372   | 3 343  | 1 472         | 1 294  | 883    | 13.24                                     | 13.24     | 371.7                           | 111.2            |
| Urban part .....  | (U)  | 3 904      | (X)     | (X)    | 1 107         | (X)    | (X)    | 2.12                                      | 2.12      | 1 839.4                         | 521.6            |
| Rural part .....  | (R)  | 1 018      | (X)     | (X)    | 365           | (X)    | (X)    | 11.12                                     | 11.12     | 91.6                            | 32.8             |
| Keams Canyon CDP, Navajo County .....                         | (R)  | 260        | 393     | (X)    | 106           | 139    | (X)    | 9.28                                      | 9.28      | 28.0                            | 11.4             |
| Kearny town, Pinal County .....                               | (R)  | 2 249      | 2 262   | 2 646  | 873           | 863    | 828    | 2.79                                      | 2.79      | 805.4                           | 312.6            |
| Kingman city, Mohave County .....                             | (U/R)  | 20 069     | 12 722  | 9 257  | 8 604         | 5 473  | 3 873  | 29.97                                     | 29.97     | 669.7                           | 287.1            |
| Urban part .....  | (U)  | 17 682     | (X)     | (X)    | 7 641         | (X)    | (X)    | 12.57                                     | 12.57     | 1 406.8                         | 607.9            |
| Rural part .....  | (R)  | 2 387      | (X)     | (X)    | 963           | (X)    | (X)    | 17.40                                     | 17.40     | 137.2                           | 55.3             |
| Kykotsmovi Village CDP, Navajo County ...                     | (R)  | 776        | 773     | (X)    | 302           | 293    | (X)    | 16.84                                     | 16.84     | 46.1                            | 17.9             |
| Lake Havasu City city, Mohave County ...                      | (U/R)  | 41 938     | 24 363  | 15 909 | 23 018        | 12 845 | 7 213  | 43.07                                     | 43.04     | 974.4                           | 534.8            |
| Urban part .....  | (U)  | 40 752     | (X)     | (X)    | 21 989        | (X)    | (X)    | 25.52                                     | 25.52     | 1 596.8                         | 861.6            |
| Rural part .....  | (R)  | 1 186      | (X)     | (X)    | 1 029         | (X)    | (X)    | 17.55                                     | 17.52     | 67.7                            | 58.7             |
| Lake Montezuma CDP, Yavapai County ...                        | (R)  | 3 344      | 1 841   | (X)    | 1 666         | 1 109  | (X)    | 11.96                                     | 11.95     | 279.7                           | 139.4            |
| Lechee CDP, Coconino County .....                             | (R)  | 1 606      | (X)     | (X)    | 386           | (X)    | (X)    | 16.93                                     | 16.93     | 94.8                            | 22.8             |

**Table 6. Population and Housing Units: 1980 to 2000; and Area Measurements and Density: 2000—Con.**

[For information concerning historical counts, see "User Notes." A place or place part is designated as (U) if it has entirely urban land area, as (R) if it has entirely rural land area, or as (U/R) if it has both urban land area and rural land area. An entity shown as entirely urban (U) may have rural water area, which is not included in the total area shown. An entity with land area rounding to less than 0.01 in square miles (shown as "—") has a small amount of land area in square meters (less than 12,949 square meters). Density computed using land area. For information on nonsampling error and definitions, see text]

| State<br>Place and [in Selected States]<br>County Subdivision | 2000 urban<br>(U) or rural<br>(R) land<br>area | Population |         |         | Housing units |         |        | 2000 area measurements<br>in square miles |           | 2000 average per<br>square mile |               |
|---|--|------------|---------|---------|---------------|---------|--------|---|-----------|---------------------------------|---------------|
|   |  | 2000       | 1990    | 1980    | 2000          | 1990    | 1980   | Total area                                | Land area | Population                      | Housing units |
| <b>The State—Con.</b>   |  |            |         |         |               |         |        |   |           |                                 |               |
| Leupp CDP, Coconino County .....                              | (R)  | 970        | 857     | (X)     | 277           | 227     | (X)    | 13.14                                     | 13.12     | 73.9                            | 21.1          |
| Litchfield Park city, Maricopa County .....                   | (U/R)  | 3 810      | 3 303   | (X)     | 1 633         | 1 433   | (X)    | 3.13                                      | 3.13      | 1 216.6                         | 521.5         |
| Urban part .....  | (U)  | 3 805      | (X)     | (X)     | 1 629         | (X)     | (X)    | 2.40                                      | 2.40      | 1 582.7                         | 677.6         |
| Rural part .....  | (R)  | 5          | (X)     | (X)     | 4             | (X)     | (X)    | 0.73                                      | 0.73      | 6.9                             | 5.5           |
| Littleton CDP, Pima County .....                              | (U/R)  | 1 010      | (X)     | (X)     | 329           | (X)     | (X)    | 0.45                                      | 0.45      | 2 230.8                         | 726.7         |
| Urban part .....  | (U)  | 1 008      | (X)     | (X)     | 328           | (X)     | (X)    | 0.34                                      | 0.34      | 2 936.6                         | 955.5         |
| Rural part .....  | (R)  | 2          | (X)     | (X)     | 1             | (X)     | (X)    | 0.11                                      | 0.11      | 18.3                            | 9.1           |
| Lukachukai CDP, Apache County .....                           | (R)  | 1 565      | 113     | 1 049   | 634           | 68      | 382    | 22.03                                     | 22.03     | 71.0                            | 28.8          |
| McNary CDP .....  | (R)  | 349        | 355     | —       | 101           | 106     | —      | 5.56                                      | 5.50      | 63.5                            | 18.4          |
| Apache County .....   | (R)  | 349        | 202     | —       | 101           | 79      | —      | 3.80                                      | 3.74      | 93.2                            | 27.0          |
| Navajo County .....   | (R)  | —          | 153     | —       | —             | 27      | —      | 1.75                                      | 1.75      | —                               | —             |
| Mammoth town, Pinal County .....                              | (R)  | 1 762      | 1 845   | 1 906   | 697           | 673     | 593    | 1.08                                      | 1.08      | 1 626.5                         | 643.4         |
| Many Farms CDP, Apache County .....                           | (R)  | 1 548      | 1 294   | 1 364   | 606           | 563     | 358    | 8.22                                      | 8.22      | 188.2                           | 73.7          |
| Marana town, Pima County .....                                | (U/R)  | 13 556     | 2 187   | 1 674   | 5 702         | 850     | 550    | 73.56                                     | 72.66     | 186.6                           | 78.5          |
| Urban part .....  | (U)  | 9 343      | (X)     | (X)     | 3 999         | (X)     | (X)    | 6.03                                      | 5.93      | 1 575.2                         | 674.2         |
| Rural part .....  | (R)  | 4 213      | (X)     | (X)     | 1 703         | (X)     | (X)    | 67.53                                     | 66.72     | 63.1                            | 25.5          |
| Maricopa CDP, Pinal County .....                              | (R)  | 1 040      | (X)     | (X)     | 329           | (X)     | (X)    | 4.04                                      | 4.04      | 257.6                           | 81.5          |
| Mayer CDP, Yavapai County .....                               | (R)  | 1 408      | (X)     | (X)     | 714           | (X)     | (X)    | 20.06                                     | 20.06     | 70.2                            | 35.6          |
| Mesa city, Maricopa County .....                              | (U/R)  | 396 375    | 288 104 | 152 404 | 175 701       | 140 476 | 65 280 | 125.18                                    | 124.99    | 3 171.3                         | 1 405.7       |
| Urban part .....  | (U)  | 394 328    | (X)     | (X)     | 174 800       | (X)     | (X)    | 92.92                                     | 92.79     | 4 249.6                         | 1 883.8       |
| Rural part .....  | (R)  | 2 047      | (X)     | (X)     | 901           | (X)     | (X)    | 32.26                                     | 32.19     | 63.6                            | 28.0          |
| Mesquite Creek CDP, Mohave County .....                       | (R)  | 205        | (X)     | (X)     | 142           | (X)     | (X)    | 0.58                                      | 0.58      | 355.3                           | 246.1         |
| Miami town, Gila County .....                                 | (U/R)  | 1 936      | 2 018   | 2 716   | 930           | 923     | 1 116  | 0.96                                      | 0.96      | 2 008.0                         | 964.6         |
| Urban part .....  | (U)  | 1 842      | (X)     | (X)     | 886           | (X)     | (X)    | 0.53                                      | 0.53      | 3 459.2                         | 1 663.9       |
| Rural part .....  | (R)  | 94         | (X)     | (X)     | 44            | (X)     | (X)    | 0.43                                      | 0.43      | 217.8                           | 101.9         |
| Moenkopi CDP, Coconino County .....                           | (U/R)  | 901        | 924     | (X)     | 284           | 254     | (X)    | 1.60                                      | 1.60      | 561.9                           | 177.1         |
| Urban part .....  | (U)  | 872        | (X)     | (X)     | 268           | (X)     | (X)    | 0.67                                      | 0.67      | 1 302.4                         | 400.3         |
| Rural part .....  | (R)  | 29         | (X)     | (X)     | 16            | (X)     | (X)    | 0.93                                      | 0.93      | 31.0                            | 17.1          |
| Mohave Valley CDP, Mohave County .....                        | (U/R)  | 13 694     | 6 962   | (X)     | 6 672         | 4 397   | (X)    | 45.41                                     | 45.26     | 302.6                           | 147.4         |
| Urban part .....  | (U)  | 9 589      | (X)     | (X)     | 4 467         | (X)     | (X)    | 9.43                                      | 9.43      | 1 017.3                         | 473.9         |
| Rural part .....  | (R)  | 4 105      | (X)     | (X)     | 2 205         | (X)     | (X)    | 35.99                                     | 35.83     | 114.6                           | 61.5          |
| Mojave Ranch Estates CDP, Mohave<br>County .....              | (R)  | 28         | (X)     | (X)     | 6             | (X)     | (X)    | 0.74                                      | 0.74      | 37.7                            | 8.1           |
| Morenci CDP, Greenlee County .....                            | (U/R)  | 1 879      | 1 799   | 2 736   | 754           | 762     | 879    | 0.81                                      | 0.81      | 2 317.4                         | 929.9         |
| Urban part .....  | (U)  | 1 843      | (X)     | (X)     | 713           | (X)     | (X)    | 0.43                                      | 0.43      | 4 275.6                         | 1 654.1       |
| Rural part .....  | (R)  | 36         | (X)     | (X)     | 41            | (X)     | (X)    | 0.38                                      | 0.38      | 94.8                            | 108.0         |
| Mountaineer CDP, Coconino County .....                        | (U/R)  | 1 014      | (X)     | (X)     | 556           | (X)     | (X)    | 10.22                                     | 10.22     | 99.2                            | 54.4          |
| Urban part .....  | (U)  | 691        | (X)     | (X)     | 362           | (X)     | (X)    | 1.25                                      | 1.25      | 554.8                           | 290.7         |
| Rural part .....  | (R)  | 323        | (X)     | (X)     | 194           | (X)     | (X)    | 8.97                                      | 8.97      | 36.0                            | 21.6          |
| Munds Park CDP, Coconino County .....                         | (R)  | 1 250      | (X)     | (X)     | 2 994         | (X)     | (X)    | 22.32                                     | 22.31     | 56.0                            | 134.2         |
| Naco CDP, Cochise County .....                                | (R)  | 833        | (X)     | (X)     | 298           | (X)     | (X)    | 3.36                                      | 3.36      | 247.6                           | 88.6          |
| Nazlini CDP, Apache County .....                              | (R)  | 397        | (X)     | (X)     | 129           | (X)     | (X)    | 7.48                                      | 7.48      | 53.1                            | 17.2          |
| New Kingman-Butler CDP, Mohave<br>County .....                | (U/R)  | 14 810     | 11 627  | (X)     | 6 630         | 5 148   | (X)    | 14.64                                     | 14.64     | 1 011.6                         | 452.9         |
| Urban part .....  | (U)  | 14 337     | (X)     | (X)     | 6 430         | (X)     | (X)    | 6.94                                      | 6.94      | 2 066.1                         | 926.6         |
| Rural part .....  | (R)  | 473        | (X)     | (X)     | 200           | (X)     | (X)    | 7.70                                      | 7.70      | 61.4                            | 26.0          |
| New River CDP, Maricopa County .....                          | (R)  | 10 740     | (X)     | (X)     | 4 514         | (X)     | (X)    | 70.83                                     | 70.83     | 151.6                           | 63.7          |
| Nogales city, Santa Cruz County .....                         | (U/R)  | 20 878     | 19 489  | 15 683  | 6 501         | 5 537   | 4 564  | 20.83                                     | 20.83     | 1 002.1                         | 312.0         |
| Urban part .....  | (U)  | 19 709     | (X)     | (X)     | 6 144         | (X)     | (X)    | 11.53                                     | 11.53     | 1 709.2                         | 532.8         |
| Rural part .....  | (R)  | 1 169      | (X)     | (X)     | 357           | (X)     | (X)    | 9.30                                      | 9.30      | 125.7                           | 38.4          |
| Ojato-Monument Valley CDP, Navajo<br>County .....             | (R)  | 155        | (X)     | (X)     | 58            | (X)     | (X)    | 12.51                                     | 12.51     | 12.4                            | 4.6           |
| Oracle CDP, Pinal County .....                                | (R)  | 3 563      | 3 043   | 2 484   | 1 534         | 1 185   | 900    | 11.38                                     | 11.38     | 313.0                           | 134.8         |
| Oro Valley town, Pima County .....                            | (U/R)  | 29 700     | 6 670   | 1 489   | 13 946        | 3 576   | 559    | 31.93                                     | 31.83     | 933.1                           | 438.2         |
| Urban part .....  | (U)  | 28 053     | (X)     | (X)     | 13 028        | (X)     | (X)    | 18.70                                     | 18.60     | 1 508.3                         | 700.5         |
| Rural part .....  | (R)  | 1 647      | (X)     | (X)     | 918           | (X)     | (X)    | 13.23                                     | 13.23     | 124.5                           | 69.4          |
| Page city, Coconino County .....                              | (U/R)  | 6 809      | 6 598   | 4 907   | 2 606         | 2 307   | 1 782  | 16.61                                     | 16.59     | 410.5                           | 157.1         |
| Urban part .....  | (U)  | 6 521      | (X)     | (X)     | 2 485         | (X)     | (X)    | 6.30                                      | 6.30      | 1 035.1                         | 394.4         |
| Rural part .....  | (R)  | 288        | (X)     | (X)     | 121           | (X)     | (X)    | 10.31                                     | 10.29     | 28.0                            | 11.8          |
| Paradise Valley town, Maricopa County .....                   | (U)  | 13 664     | 11 773  | 11 085  | 5 499         | 4 783   | 3 684  | 15.50                                     | 15.50     | 881.7                           | 354.8         |
| Parker town, La Paz County .....                              | (U/R)  | 3 140      | 2 897   | 2 542   | 1 157         | 1 120   | 3 126  | 22.00                                     | 21.98     | 142.8                           | 52.6          |
| Urban part .....  | (U)  | 3 140      | (X)     | (X)     | 1 157         | (X)     | (X)    | 1.58                                      | 1.58      | 1 981.4                         | 730.1         |
| Rural part .....  | (R)  | —          | (X)     | (X)     | —             | (X)     | (X)    | 20.41                                     | 20.40     | —                               | —             |
| Parker Strip CDP, La Paz County .....                         | (R)  | 3 302      | 1 646   | (X)     | 4 925         | 2 538   | (X)    | 8.42                                      | 7.10      | 464.8                           | 693.3         |
| Parks CDP, Coconino County .....                              | (R)  | 1 137      | (X)     | (X)     | 918           | (X)     | (X)    | 172.32                                    | 172.28    | 6.6                             | 5.3           |
| Patagonia town, Santa Cruz County .....                       | (R)  | 881        | 888     | 980     | 498           | 464     | 435    | 1.19                                      | 1.19      | 738.7                           | 417.5         |
| Paulden CDP, Yavapai County .....                             | (R)  | 3 420      | (X)     | (X)     | 1 334         | (X)     | (X)    | 62.81                                     | 62.75     | 54.5                            | 21.3          |
| Payson town, Gila County .....                                | (U/R)  | 13 620     | 8 377   | 5 068   | 7 033         | 4 792   | 3 049  | 19.47                                     | 19.47     | 699.6                           | 361.2         |
| Urban part .....  | (U)  | 10 703     | (X)     | (X)     | 5 482         | (X)     | (X)    | 4.61                                      | 4.61      | 2 322.6                         | 1 189.6       |
| Rural part .....  | (R)  | 2 917      | (X)     | (X)     | 1 551         | (X)     | (X)    | 14.86                                     | 14.86     | 196.3                           | 104.4         |
| Peach Springs CDP, Mohave County .....                        | (R)  | 600        | 787     | (X)     | 219           | 263     | (X)    | 6.87                                      | 6.87      | 87.3                            | 31.9          |
| Peoples Valley CDP, Yavapai County .....                      | (R)  | 374        | (X)     | (X)     | 230           | (X)     | (X)    | 15.00                                     | 15.00     | 24.9                            | 15.3          |



**Table 6. Population and Housing Units: 1980 to 2000; and Area Measurements and Density: 2000—Con.**

[For information concerning historical counts, see "User Notes." A place or place part is designated as (U) if it has entirely urban land area, as (R) if it has entirely rural land area, or as (U/R) if it has both urban land area and rural land area. An entity shown as entirely urban (U) may have rural water area, which is not included in the total area shown. An entity with land area rounding to less than 0.01 in square miles (shown as "-") has a small amount of land area in square meters (less than 12,949 square meters). Density computed using land area. For information on nonsampling error and definitions, see text]

| State<br>Place and [in Selected States]<br>County Subdivision | 2000 urban<br>(U) or rural<br>(R) land<br>area | Population |           |         | Housing units |           |         | 2000 area measurements<br>in square miles |           | 2000 average per<br>square mile |                  |
|---|--|------------|-----------|---------|---------------|-----------|---------|---|-----------|---------------------------------|------------------|
|   |  | 2000       | 1990      | 1980    | 2000          | 1990      | 1980    | Total area                                | Land area | Population                      | Housing<br>units |
| <b>The State—Con.</b>   |  |            |           |         |               |           |         |   |           |                                 |                  |
| Peoria city .....   | (U/R)  | 108 364    | † 50 675  | 12 171  | 42 573        | † 21 966  | 4 624   | 141.68                                    | 138.22    | 784.0                           | 308.0            |
| Urban part .....  | (U)  | 107 925    | (X)       | (X)     | 42 304        | (X)       | (X)     | 34.34                                     | 34.28     | 3 148.2                         | 1 234.0          |
| Rural part .....  | (R)  | 439        | (X)       | (X)     | 269           | (X)       | (X)     | 107.34                                    | 103.94    | 4.2                             | 2.6              |
| Maricopa County .....   | (U/R)  | 108 363    | † 50 675  | 12 171  | 42 570        | † 21 966  | 4 624   | 121.18                                    | 118.72    | 912.8                           | 358.6            |
| Urban part .....  | (U)  | 107 925    | (X)       | (X)     | 42 304        | (X)       | (X)     | 34.34                                     | 34.28     | 3 148.2                         | 1 234.0          |
| Rural part .....  | (R)  | 438        | (X)       | (X)     | 266           | (X)       | (X)     | 86.84                                     | 84.43     | 5.2                             | 3.2              |
| Yavapai County .....  | (R)  | 1          | (X)       | (X)     | 3             | (X)       | (X)     | 20.50                                     | 19.50     | 0.1                             | 0.2              |
| Peridot CDP .....   | (R)  | 1 266      | 957       | (X)     | 346           | 282       | (X)     | 5.22                                      | 5.22      | 242.5                           | 66.3             |
| Gila County .....   | (R)  | 374        | 260       | (X)     | 114           | 100       | (X)     | 2.95                                      | 2.95      | 126.8                           | 38.6             |
| Graham County .....   | (R)  | 892        | 697       | (X)     | 232           | 182       | (X)     | 2.27                                      | 2.27      | 393.0                           | 102.2            |
| Phoenix city, Maricopa County .....                           | (U/R)  | 1 321 045  | † 983 392 | 789 704 | 495 832       | † 422 032 | 308 302 | 475.09                                    | 474.86    | 2 781.9                         | 1 044.2          |
| Urban part .....  | (U)  | 1 315 152  | (X)       | (X)     | 494 002       | (X)       | (X)     | 300.71                                    | 300.55    | 4 375.9                         | 1 643.7          |
| Rural part .....  | (R)  | 5 893      | (X)       | (X)     | 1 830         | (X)       | (X)     | 174.38                                    | 174.32    | 33.8                            | 10.5             |
| Picture Rocks CDP, Pima County .....                          | (U/R)  | 8 139      | 4 026     | (X)     | 3 088         | 1 597     | (X)     | 55.63                                     | 55.58     | 146.4                           | 55.6             |
| Urban part .....  | (U)  | 5 112      | (X)       | (X)     | 1 927         | (X)       | (X)     | 6.20                                      | 6.20      | 824.2                           | 310.7            |
| Rural part .....  | (R)  | 3 027      | (X)       | (X)     | 1 161         | (X)       | (X)     | 49.43                                     | 49.37     | 61.3                            | 23.5             |
| Pima town, Graham County .....                                | (R)  | 1 989      | 1 725     | 1 599   | 735           | 637       | 547     | 2.53                                      | 2.53      | 787.0                           | 290.8            |
| Pine CDP, Gila County .....                                   | (R)  | 1 931      | (X)       | (X)     | 2 242         | (X)       | (X)     | 31.77                                     | 31.77     | 60.8                            | 70.6             |
| Pinetop-Lakeside town, Navajo County ...                      | (U/R)  | 3 582      | 2 422     | (X)     | 2 750         | 2 307     | (X)     | 11.34                                     | 11.26     | 318.1                           | 244.2            |
| Urban part .....  | (U)  | 2 815      | (X)       | (X)     | 2 034         | (X)       | (X)     | 5.72                                      | 5.69      | 494.3                           | 357.2            |
| Rural part .....  | (R)  | 767        | (X)       | (X)     | 716           | (X)       | (X)     | 5.61                                      | 5.56      | 137.8                           | 128.7            |
| Pinon CDP, Navajo County .....                                | (R)  | 1 190      | 468       | (X)     | 372           | 181       | (X)     | 6.44                                      | 6.44      | 184.9                           | 57.8             |
| Pirtleville CDP, Cochise County .....                         | (U/R)  | 1 550      | 1 364     | 1 425   | 531           | 452       | 421     | 1.80                                      | 1.80      | 861.2                           | 295.0            |
| Urban part .....  | (U)  | 1 481      | (X)       | (X)     | 505           | (X)       | (X)     | 1.07                                      | 1.07      | 1 383.9                         | 471.9            |
| Rural part .....  | (R)  | 69         | (X)       | (X)     | 26            | (X)       | (X)     | 0.73                                      | 0.73      | 94.6                            | 35.6             |
| Pisinemo CDP, Pima County .....                               | (R)  | 237        | 341       | (X)     | 87            | 92        | (X)     | 1.68                                      | 1.68      | 141.4                           | 51.9             |
| Poston CDP, La Paz County .....                               | (R)  | 389        | 480       | (X)     | 110           | 158       | (X)     | 1.39                                      | 1.39      | 279.9                           | 79.1             |
| Prescott city, Yavapai County .....                           | (U/R)  | 33 938     | † 26 592  | 19 865  | 17 144        | † 13 476  | 8 993   | 37.31                                     | 37.07     | 915.6                           | 462.5            |
| Urban part .....  | (U)  | 32 847     | (X)       | (X)     | 16 531        | (X)       | (X)     | 24.42                                     | 24.42     | 1 345.1                         | 676.9            |
| Rural part .....  | (R)  | 1 091      | (X)       | (X)     | 613           | (X)       | (X)     | 12.89                                     | 12.65     | 86.3                            | 48.5             |
| Prescott Valley town, Yavapai County ....                     | (U/R)  | 23 535     | † 8 904   | 2 284   | 9 484         | † 3 938   | 1 108   | 31.72                                     | 31.72     | 742.0                           | 299.0            |
| Urban part .....  | (U)  | 21 185     | (X)       | (X)     | 8 409         | (X)       | (X)     | 6.70                                      | 6.70      | 3 161.1                         | 1 254.8          |
| Rural part .....  | (R)  | 2 350      | (X)       | (X)     | 1 075         | (X)       | (X)     | 25.02                                     | 25.02     | 93.9                            | 43.0             |
| Quartzsite town, La Paz County .....                          | (U/R)  | 3 354      | 1 876     | (X)     | 3 186         | 2 296     | (X)     | 36.28                                     | 36.28     | 92.4                            | 87.8             |
| Urban part .....  | (U)  | 3 061      | (X)       | (X)     | 2 890         | (X)       | (X)     | 2.85                                      | 2.85      | 1 075.8                         | 1 015.7          |
| Rural part .....  | (R)  | 293        | (X)       | (X)     | 296           | (X)       | (X)     | 33.43                                     | 33.43     | 8.8                             | 8.9              |
| Queen Creek town .....  | (U/R)  | 4 316      | 2 667     | (X)     | 1 281         | 769       | (X)     | 25.80                                     | 25.80     | 167.3                           | 49.6             |
| Urban part .....  | (U)  | 3 521      | (X)       | (X)     | 1 021         | (X)       | (X)     | 6.23                                      | 6.23      | 564.8                           | 163.8            |
| Rural part .....  | (R)  | 795        | (X)       | (X)     | 260           | (X)       | (X)     | 19.57                                     | 19.57     | 40.6                            | 13.3             |
| Maricopa County .....   | (U/R)  | 4 197      | 2 667     | (X)     | 1 229         | 769       | (X)     | 21.93                                     | 21.93     | 191.4                           | 56.0             |
| Urban part .....  | (U)  | 3 494      | (X)       | (X)     | 1 008         | (X)       | (X)     | 6.16                                      | 6.16      | 567.5                           | 163.7            |
| Rural part .....  | (R)  | 703        | (X)       | (X)     | 221           | (X)       | (X)     | 15.77                                     | 15.77     | 44.6                            | 14.0             |
| Pinal County .....  | (U/R)  | 119        | (X)       | (X)     | 52            | (X)       | (X)     | 3.87                                      | 3.87      | 30.7                            | 13.4             |
| Urban part .....  | (U)  | 27         | (X)       | (X)     | 13            | (X)       | (X)     | 0.08                                      | 0.08      | 350.7                           | 168.8            |
| Rural part .....  | (R)  | 92         | (X)       | (X)     | 39            | (X)       | (X)     | 3.79                                      | 3.79      | 24.3                            | 10.3             |
| Queen Valley CDP, Pinal County .....                          | (R)  | 820        | (X)       | (X)     | 595           | (X)       | (X)     | 9.62                                      | 9.62      | 85.3                            | 61.9             |
| Red Mesa CDP, Apache County .....                             | (R)  | 237        | (X)       | (X)     | 102           | (X)       | (X)     | 12.72                                     | 12.72     | 18.6                            | 8.0              |
| Rio Rico Northeast CDP, Santa Cruz<br>County .....            | (U/R)  | 3 164      | (X)       | (X)     | 1 099         | (X)       | (X)     | 31.58                                     | 31.58     | 100.2                           | 34.8             |
| Urban part .....  | (U)  | 2 042      | (X)       | (X)     | 711           | (X)       | (X)     | 1.70                                      | 1.70      | 1 200.7                         | 418.1            |
| Rural part .....  | (R)  | 1 122      | (X)       | (X)     | 388           | (X)       | (X)     | 29.88                                     | 29.88     | 37.6                            | 13.0             |
| Rio Rico Northwest CDP, Santa Cruz<br>County .....            | (U/R)  | 2 882      | (X)       | (X)     | 830           | (X)       | (X)     | 16.10                                     | 16.10     | 179.1                           | 51.6             |
| Urban part .....  | (U)  | 1 911      | (X)       | (X)     | 534           | (X)       | (X)     | 0.79                                      | 0.79      | 2 405.6                         | 672.2            |
| Rural part .....  | (R)  | 971        | (X)       | (X)     | 296           | (X)       | (X)     | 15.30                                     | 15.30     | 63.5                            | 19.3             |
| Rio Rico Southeast CDP, Santa Cruz<br>County .....            | (U/R)  | 1 590      | (X)       | (X)     | 439           | (X)       | (X)     | 11.06                                     | 11.06     | 143.7                           | 39.7             |
| Urban part .....  | (U)  | 621        | (X)       | (X)     | 154           | (X)       | (X)     | 0.91                                      | 0.91      | 680.5                           | 168.7            |
| Rural part .....  | (R)  | 969        | (X)       | (X)     | 285           | (X)       | (X)     | 10.15                                     | 10.15     | 95.5                            | 28.1             |
| Rio Rico Southwest CDP, Santa Cruz<br>County .....            | (U/R)  | 2 777      | (X)       | (X)     | 749           | (X)       | (X)     | 19.20                                     | 19.20     | 144.6                           | 39.0             |
| Urban part .....  | (U)  | 723        | (X)       | (X)     | 174           | (X)       | (X)     | 1.16                                      | 1.16      | 622.6                           | 149.8            |
| Rural part .....  | (R)  | 2 054      | (X)       | (X)     | 575           | (X)       | (X)     | 18.04                                     | 18.04     | 113.9                           | 31.9             |
| Rio Verde CDP, Maricopa County .....                          | (R)  | 1 419      | (X)       | (X)     | 1 168         | (X)       | (X)     | 5.42                                      | 5.42      | 261.9                           | 215.5            |
| Rock Point CDP, Apache County .....                           | (R)  | 724        | (X)       | (X)     | 229           | (X)       | (X)     | 13.80                                     | 13.80     | 52.5                            | 16.6             |
| Rough Rock CDP, Apache County .....                           | (R)  | 469        | 523       | (X)     | 152           | 156       | (X)     | 12.85                                     | 12.85     | 36.5                            | 11.8             |
| Round Rock CDP, Apache County .....                           | (R)  | 601        | (X)       | (X)     | 242           | (X)       | (X)     | 14.17                                     | 14.08     | 42.7                            | 17.2             |
| Sacaton CDP, Pinal County .....                               | (R)  | 1 584      | 1 452     | 1 951   | 387           | 419       | 441     | 2.37                                      | 2.37      | 667.1                           | 163.0            |
| Safford city, Graham County .....                             | (U/R)  | 9 232      | 7 359     | 7 010   | 3 718         | 2 857     | 2 556   | 7.95                                      | 7.92      | 1 186.1                         | 469.6            |
| Urban part .....  | (U)  | 9 186      | (X)       | (X)     | 3 704         | (X)       | (X)     | 3.83                                      | 3.83      | 2 399.3                         | 967.4            |
| Rural part .....  | (R)  | 46         | (X)       | (X)     | 14            | (X)       | (X)     | 4.12                                      | 4.09      | 11.3                            | 3.4              |
| Sahuarita town, Pima County .....                             | (U/R)  | 3 242      | (X)       | (X)     | 1 247         | (X)       | (X)     | 15.21                                     | 15.21     | 213.2                           | 82.0             |
| Urban part .....  | (U)  | 2 420      | (X)       | (X)     | 965           | (X)       | (X)     | 2.75                                      | 2.75      | 878.7                           | 350.4            |
| Rural part .....  | (R)  | 822        | (X)       | (X)     | 282           | (X)       | (X)     | 12.45                                     | 12.45     | 66.0                            | 22.6             |
| St. David CDP, Cochise County .....                           | (R)  | 1 744      | 1 468     | (X)     | 892           | 648       | (X)     | 5.32                                      | 5.32      | 327.7                           | 167.6            |
| St. Johns city, Apache County .....                           | (U/R)  | 3 269      | 3 294     | 3 368   | 1 392         | 1 237     | 1 265   | 6.61                                      | 6.61      | 494.8                           | 210.7            |
| Urban part .....  | (U)  | 2 542      | (X)       | (X)     | 980           | (X)       | (X)     | 1.80                                      | 1.80      | 1 408.9                         | 543.2            |
| Rural part .....  | (R)  | 727        | (X)       | (X)     | 412           | (X)       | (X)     | 4.80                                      | 4.80      | 151.4                           | 85.8             |

**Table 6. Population and Housing Units: 1980 to 2000; and Area Measurements and Density: 2000—Con.**

[For information concerning historical counts, see "User Notes." A place or place part is designated as (U) if it has entirely urban land area, as (R) if it has entirely rural land area, or as (U/R) if it has both urban land area and rural land area. An entity shown as entirely urban (U) may have rural water area, which is not included in the total area shown. An entity with land area rounding to less than 0.01 in square miles (shown as "–") has a small amount of land area in square meters (less than 12,949 square meters). Density computed using land area. For information on nonsampling error and definitions, see text]

| State<br>Place and [in Selected States]<br>County Subdivision | 2000 urban<br>(U) or rural<br>(R) land<br>area | Population |         |        | Housing units |        |        | 2000 area measurements<br>in square miles |           | 2000 average per<br>square mile |                  |
|---|--|------------|---------|--------|---------------|--------|--------|---|-----------|---------------------------------|------------------|
|   |  | 2000       | 1990    | 1980   | 2000          | 1990   | 1980   | Total area                                | Land area | Population                      | Housing<br>units |
| <b>The State—Con.</b>   |  |            |         |        |               |        |        |   |           |                                 |                  |
| St. Michaels CDP, Apache County .....                         | (R)  | 1 295      | 1 119   | (X)    | 360           | 368    | (X)    | 3.83                                      | 3.83      | 338.5                           | 94.1             |
| Salome CDP, La Paz County .....                               | (R)  | 1 690      | (X)     | (X)    | 1 176         | (X)    | (X)    | 27.42                                     | 27.42     | 61.6                            | 42.9             |
| San Carlos CDP, Gila County .....                             | (U/R)  | 3 716      | 2 918   | 2 668  | 994           | 875    | 734    | 8.86                                      | 8.83      | 420.9                           | 112.6            |
| Urban part .....  | (U)  | 2 549      | (X)     | (X)    | 702           | (X)    | (X)    | 2.57                                      | 2.57      | 993.4                           | 273.6            |
| Rural part .....  | (R)  | 1 167      | (X)     | (X)    | 292           | (X)    | (X)    | 6.29                                      | 6.26      | 186.4                           | 46.6             |
| San Luis city, Yuma County .....                              | (U/R)  | 15 322     | 4 212   | 1 946  | 3 325         | 998    | 420    | 26.46                                     | 26.44     | 579.5                           | 125.8            |
| Urban part .....  | (U)  | 12 946     | (X)     | (X)    | 3 305         | (X)    | (X)    | 2.65                                      | 2.65      | 4 877.7                         | 1 245.2          |
| Rural part .....  | (R)  | 2 376      | (X)     | (X)    | 20            | (X)    | (X)    | 23.81                                     | 23.78     | 99.9                            | 0.8              |
| San Manuel CDP, Pinal County .....                            | (U/R)  | 4 375      | 4 009   | 5 443  | 1 832         | 1 676  | 1 467  | 20.88                                     | 20.88     | 209.5                           | 87.7             |
| Urban part .....  | (U)  | 4 198      | (X)     | (X)    | 1 683         | (X)    | (X)    | 2.61                                      | 2.61      | 1 609.4                         | 645.2            |
| Rural part .....  | (R)  | 177        | (X)     | (X)    | 149           | (X)    | (X)    | 18.27                                     | 18.27     | 9.7                             | 8.2              |
| Santan CDP, Pinal County .....                                | (R)  | 651        | 330     | (X)    | 185           | 103    | (X)    | 6.42                                      | 6.42      | 101.3                           | 28.8             |
| Santa Rosa CDP, Pima County .....                             | (R)  | 438        | 493     | (X)    | 150           | 131    | (X)    | 5.72                                      | 5.72      | 76.6                            | 26.2             |
| Sawmill CDP, Apache County .....                              | (R)  | 612        | 507     | (X)    | 241           | 206    | (X)    | 5.81                                      | 5.81      | 105.3                           | 41.5             |
| Scottsdale city, Maricopa County .....                        | (U/R)  | 202 705    | 130 075 | 88 622 | 104 974       | 69 037 | 42 051 | 184.43                                    | 184.20    | 1 100.4                         | 569.9            |
| Urban part .....  | (U)  | 193 816    | (X)     | (X)    | 99 622        | (X)    | (X)    | 75.83                                     | 75.60     | 2 563.7                         | 1 317.7          |
| Rural part .....  | (R)  | 8 889      | (X)     | (X)    | 5 352         | (X)    | (X)    | 108.60                                    | 108.60    | 81.8                            | 49.3             |
| Second Mesa CDP, Navajo County .....                          | (R)  | 814        | 929     | (X)    | 255           | 285    | (X)    | 26.45                                     | 26.45     | 30.8                            | 9.6              |
| Sedona city .....   | (U/R)  | 10 192     | 7 720   | (X)    | 5 684         | 4 658  | (X)    | 18.60                                     | 18.60     | 548.0                           | 305.6            |
| Urban part .....  | (U)  | 7 827      | (X)     | (X)    | 4 378         | (X)    | (X)    | 5.88                                      | 5.88      | 1 330.3                         | 744.1            |
| Rural part .....  | (R)  | 2 365      | (X)     | (X)    | 1 306         | (X)    | (X)    | 12.72                                     | 12.72     | 186.0                           | 102.7            |
| Coconino County .....   | (U/R)  | 2 963      | 2 384   | (X)    | 1 829         | 1 632  | (X)    | 6.28                                      | 6.28      | 471.8                           | 291.2            |
| Urban part .....  | (U)  | 2 056      | (X)     | (X)    | 1 287         | (X)    | (X)    | 2.12                                      | 2.12      | 970.2                           | 607.3            |
| Rural part .....  | (R)  | 907        | (X)     | (X)    | 542           | (X)    | (X)    | 4.16                                      | 4.16      | 217.9                           | 130.2            |
| Yavapai County .....  | (U/R)  | 7 229      | 5 336   | (X)    | 3 855         | 3 026  | (X)    | 12.32                                     | 12.32     | 586.8                           | 312.9            |
| Urban part .....  | (U)  | 5 771      | (X)     | (X)    | 3 091         | (X)    | (X)    | 3.76                                      | 3.76      | 1 533.0                         | 821.1            |
| Rural part .....  | (R)  | 1 458      | (X)     | (X)    | 764           | (X)    | (X)    | 8.55                                      | 8.55      | 170.4                           | 89.3             |
| Seligman CDP, Yavapai County .....                            | (R)  | 456        | (X)     | (X)    | 281           | (X)    | (X)    | 6.38                                      | 6.38      | 71.5                            | 44.0             |
| Sells CDP, Pima County .....                                  | (R)  | 2 799      | 2 750   | 1 864  | 810           | 778    | 629    | 9.37                                      | 9.36      | 298.9                           | 86.5             |
| Shongopovi CDP, Navajo County .....                           | (R)  | 632        | 730     | (X)    | 190           | 188    | (X)    | 1.69                                      | 1.69      | 374.2                           | 112.5            |
| Shonto CDP, Navajo County .....                               | (R)  | 568        | 710     | (X)    | 220           | 252    | (X)    | 4.57                                      | 4.57      | 124.3                           | 48.2             |
| Show Low city, Navajo County .....                            | (U/R)  | 7 695      | 5 020   | 4 298  | 4 337         | 3 098  | 2 013  | 27.93                                     | 27.86     | 276.2                           | 155.7            |
| Urban part .....  | (U)  | 5 702      | (X)     | (X)    | 2 947         | (X)    | (X)    | 4.25                                      | 4.25      | 1 342.0                         | 693.6            |
| Rural part .....  | (R)  | 1 993      | (X)     | (X)    | 1 390         | (X)    | (X)    | 23.68                                     | 23.61     | 84.4                            | 58.9             |
| Sierra Vista city, Cochise County .....                       | (U/R)  | 37 775     | 32 983  | 24 937 | 15 685        | 12 927 | 8 230  | 153.49                                    | 153.46    | 246.1                           | 102.2            |
| Urban part .....  | (U)  | 37 282     | (X)     | (X)    | 15 415        | (X)    | (X)    | 73.20                                     | 73.19     | 509.4                           | 210.6            |
| Rural part .....  | (R)  | 493        | (X)     | (X)    | 270           | (X)    | (X)    | 80.29                                     | 80.28     | 6.1                             | 3.4              |
| Sierra Vista Southeast CDP, Cochise<br>County .....           | (U/R)  | 14 348     | 9 237   | (X)    | 5 857         | 3 814  | (X)    | 112.26                                    | 112.26    | 127.8                           | 52.2             |
| Urban part .....  | (U)  | 7 144      | (X)     | (X)    | 2 914         | (X)    | (X)    | 6.45                                      | 6.45      | 1 108.4                         | 452.1            |
| Rural part .....  | (R)  | 7 204      | (X)     | (X)    | 2 943         | (X)    | (X)    | 105.81                                    | 105.81    | 68.1                            | 27.8             |
| Snowflake town, Navajo County .....                           | (U/R)  | 4 460      | 3 679   | 3 510  | 1 536         | 1 158  | 966    | 30.86                                     | 30.81     | 144.8                           | 49.9             |
| Urban part .....  | (U)  | 2 874      | (X)     | (X)    | 974           | (X)    | (X)    | 2.17                                      | 2.17      | 1 321.5                         | 447.9            |
| Rural part .....  | (R)  | 1 586      | (X)     | (X)    | 562           | (X)    | (X)    | 28.68                                     | 28.63     | 55.4                            | 19.6             |
| Somerton city, Yuma County .....                              | (U/R)  | 7 266      | 5 282   | 3 969  | 1 967         | 1 352  | 990    | 1.33                                      | 1.33      | 5 483.2                         | 1 484.4          |
| Urban part .....  | (U)  | 7 266      | (X)     | (X)    | 1 967         | (X)    | (X)    | 1.31                                      | 1.31      | 5 541.7                         | 1 500.2          |
| Rural part .....  | (R)  | –          | (X)     | (X)    | –             | (X)    | (X)    | 0.01                                      | 0.01      | –                               | –                |
| Sonoita CDP, Santa Cruz County .....                          | (R)  | 826        | (X)     | (X)    | 401           | (X)    | (X)    | 45.61                                     | 45.61     | 18.1                            | 8.8              |
| South Tucson city, Pima County .....                          | (U)  | 5 490      | 5 171   | 6 554  | 2 059         | 1 870  | 2 151  | 1.01                                      | 1.01      | 5 446.6                         | 2 042.7          |
| Springerville town, Apache County .....                       | (U/R)  | 1 972      | 1 802   | 1 452  | 896           | 840    | 599    | 11.69                                     | 11.55     | 170.8                           | 77.6             |
| Urban part .....  | (U)  | 1 505      | (X)     | (X)    | 661           | (X)    | (X)    | 1.08                                      | 1.08      | 1 392.8                         | 611.7            |
| Rural part .....  | (R)  | 467        | (X)     | (X)    | 235           | (X)    | (X)    | 10.61                                     | 10.47     | 44.6                            | 22.5             |
| Spring Valley CDP, Yavapai County .....                       | (R)  | 1 019      | (X)     | (X)    | 493           | (X)    | (X)    | 10.56                                     | 10.56     | 96.5                            | 46.7             |
| Stanfield CDP, Pinal County .....                             | (R)  | 651        | (X)     | (X)    | 202           | (X)    | (X)    | 3.96                                      | 3.96      | 164.2                           | 51.0             |
| Steamboat CDP, Apache County .....                            | (R)  | 233        | (X)     | (X)    | 92            | (X)    | (X)    | 2.36                                      | 2.36      | 98.8                            | 39.0             |
| Strawberry CDP, Gila County .....                             | (R)  | 1 028      | (X)     | (X)    | 1 165         | (X)    | (X)    | 10.18                                     | 10.18     | 101.0                           | 114.5            |
| Summit CDP, Pima County .....                                 | (U/R)  | 3 702      | (X)     | (X)    | 1 259         | (X)    | (X)    | 10.12                                     | 10.12     | 365.8                           | 124.4            |
| Urban part .....  | (U)  | 2 781      | (X)     | (X)    | 943           | (X)    | (X)    | 1.48                                      | 1.48      | 1 880.5                         | 637.7            |
| Rural part .....  | (R)  | 921        | (X)     | (X)    | 316           | (X)    | (X)    | 8.64                                      | 8.64      | 106.6                           | 36.6             |
| Sun City CDP, Maricopa County .....                           | (U/R)  | 38 309     | 38 126  | 40 505 | 27 731        | 27 353 | 25 347 | 14.61                                     | 14.51     | 2 639.5                         | 1 910.7          |
| Urban part .....  | (U)  | 38 268     | (X)     | (X)    | 27 707        | (X)    | (X)    | 14.32                                     | 14.22     | 2 690.3                         | 1 947.9          |
| Rural part .....  | (R)  | 41         | (X)     | (X)    | 24            | (X)    | (X)    | 0.29                                      | 0.29      | 141.7                           | 83.0             |
| Sun City West CDP, Maricopa County .....                      | (U/R)  | 26 344     | 15 997  | 3 772  | 17 359        | 10 367 | 3 558  | 11.10                                     | 11.10     | 2 374.2                         | 1 564.5          |
| Urban part .....  | (U)  | 26 314     | (X)     | (X)    | 17 341        | (X)    | (X)    | 10.94                                     | 10.94     | 2 405.3                         | 1 585.1          |
| Rural part .....  | (R)  | 30         | (X)     | (X)    | 18            | (X)    | (X)    | 0.16                                      | 0.16      | 192.8                           | 115.7            |
| Sun Lakes CDP, Maricopa County .....                          | (U)  | 11 936     | 6 578   | 1 925  | 7 746         | 4 356  | 1 321  | 5.24                                      | 5.24      | 2 278.7                         | 1 478.8          |
| Sun Valley CDP, Gila County .....                             | (R)  | 1 536      | (X)     | (X)    | 1 017         | (X)    | (X)    | 6.36                                      | 6.35      | 241.9                           | 160.1            |
| Supai CDP, Coconino County .....                              | (R)  | –          | 423     | (X)    | –             | 136    | (X)    | 1.72                                      | 1.72      | –                               | –                |
| Superior town, Pinal County .....                             | (U/R)  | 3 254      | 3 468   | 4 600  | 1 470         | 1 730  | 1 546  | 1.93                                      | 1.93      | 1 684.6                         | 761.0            |
| Urban part .....  | (U)  | 3 243      | (X)     | (X)    | 1 465         | (X)    | (X)    | 1.30                                      | 1.30      | 2 488.5                         | 1 124.2          |
| Rural part .....  | (R)  | 11         | (X)     | (X)    | 5             | (X)    | (X)    | 0.63                                      | 0.63      | 17.5                            | 8.0              |
| Surprise city, Maricopa County .....                          | (U/R)  | 30 848     | 7 122   | 3 723  | 16 260        | 5 256  | 950    | 69.51                                     | 69.49     | 443.9                           | 234.0            |
| Urban part .....  | (U)  | 29 431     | (X)     | (X)    | 15 796        | (X)    | (X)    | 13.60                                     | 13.60     | 2 163.5                         | 1 161.2          |
| Rural part .....  | (R)  | 1 417      | (X)     | (X)    | 464           | (X)    | (X)    | 55.91                                     | 55.89     | 25.4                            | 8.3              |

**Table 6. Population and Housing Units: 1980 to 2000; and Area Measurements and Density: 2000—Con.**

[For information concerning historical counts, see "User Notes." A place or place part is designated as (U) if it has entirely urban land area, as (R) if it has entirely rural land area, or as (U/R) if it has both urban land area and rural land area. An entity shown as entirely urban (U) may have rural water area, which is not included in the total area shown. An entity with land area rounding to less than 0.01 in square miles (shown as "—") has a small amount of land area in square meters (less than 12,949 square meters). Density computed using land area. For information on nonsampling error and definitions, see text]

| State<br>Place and [in Selected States]<br>County Subdivision | 2000 urban<br>(U) or rural<br>(R) land<br>area | Population |         |         | Housing units |         |         | 2000 area measurements<br>in square miles |           | 2000 average per<br>square mile |               |
|---|--|------------|---------|---------|---------------|---------|---------|---|-----------|---------------------------------|---------------|
|   |  | 2000       | 1990    | 1980    | 2000          | 1990    | 1980    | Total area                                | Land area | Population                      | Housing units |
| <b>The State—Con.</b>   |  |            |         |         |               |         |         |   |           |                                 |               |
| Swift Trail Junction CDP, Graham County . . . . .             | (R)  | 2 195      | 1 203   | (X)     | 561           | 365     | (X)     | 4.74                                      | 4.72      | 465.2                           | 118.9         |
| Tacna CDP, Yuma County . . . . .                              | (R)  | 555        | (X)     | (X)     | 281           | (X)     | (X)     | 1.89                                      | 1.89      | 294.3                           | 149.0         |
| Tanque Verde CDP, Pima County . . . . .                       | (U/R)  | 16 195     | (X)     | (X)     | 6 056         | (X)     | (X)     | 32.87                                     | 32.87     | 492.7                           | 184.3         |
| Urban part . . . . .  | (U)  | 13 458     | (X)     | (X)     | 4 892         | (X)     | (X)     | 15.59                                     | 15.59     | 863.3                           | 313.8         |
| Rural part . . . . .  | (R)  | 2 737      | (X)     | (X)     | 1 164         | (X)     | (X)     | 17.28                                     | 17.28     | 158.4                           | 67.4          |
| Taylor town, Navajo County . . . . .                          | (U/R)  | 3 176      | 2 418   | 1 915   | 1 041         | 801     | 551     | 24.60                                     | 24.60     | 129.1                           | 42.3          |
| Urban part . . . . .  | (U)  | 1 827      | (X)     | (X)     | 583           | (X)     | (X)     | 1.40                                      | 1.40      | 1 303.0                         | 415.8         |
| Rural part . . . . .  | (R)  | 1 349      | (X)     | (X)     | 458           | (X)     | (X)     | 23.20                                     | 23.20     | 58.2                            | 19.7          |
| Teec Nos Pos CDP, Apache County . . . . .                     | (R)  | 799        | 317     | (X)     | 317           | 118     | (X)     | 14.24                                     | 14.23     | 56.1                            | 22.3          |
| Tempe city, Maricopa County . . . . .                         | (U/R)  | 158 625    | 141 993 | 106 919 | 67 068        | 61 496  | 40 265  | 40.19                                     | 40.06     | 3 959.4                         | 1 674.1       |
| Urban part . . . . .  | (U)  | 158 584    | (X)     | (X)     | 67 038        | (X)     | (X)     | 33.60                                     | 33.47     | 4 737.4                         | 2 002.7       |
| Rural part . . . . .  | (R)  | 41         | (X)     | (X)     | 30            | (X)     | (X)     | 6.59                                      | 6.59      | 6.2                             | 4.6           |
| Thatcher town, Graham County . . . . .                        | (U/R)  | 4 022      | 3 763   | 3 374   | 1 427         | 1 263   | 1 079   | 4.37                                      | 4.37      | 919.4                           | 326.2         |
| Urban part . . . . .  | (U)  | 3 815      | (X)     | (X)     | 1 361         | (X)     | (X)     | 1.88                                      | 1.88      | 2 029.3                         | 724.0         |
| Rural part . . . . .  | (R)  | 207        | (X)     | (X)     | 66            | (X)     | (X)     | 2.49                                      | 2.49      | 83.0                            | 26.5          |
| Three Points CDP, Pima County . . . . .                       | (R)  | 5 273      | 2 175   | (X)     | 2 022         | 875     | (X)     | 44.53                                     | 44.53     | 118.4                           | 45.4          |
| Tolleson city, Maricopa County . . . . .                      | (U/R)  | 4 974      | 4 434   | 4 433   | 1 485         | 1 359   | 1 299   | 5.56                                      | 5.56      | 894.1                           | 266.9         |
| Urban part . . . . .  | (U)  | 4 963      | (X)     | (X)     | 1 482         | (X)     | (X)     | 3.87                                      | 3.87      | 1 280.9                         | 382.5         |
| Rural part . . . . .  | (R)  | 11         | (X)     | (X)     | 3             | (X)     | (X)     | 1.69                                      | 1.69      | 6.5                             | 1.8           |
| Tombstone city, Cochise County . . . . .                      | (R)  | 1 504      | 1 220   | 1 632   | 839           | 708     | 807     | 4.30                                      | 4.30      | 349.8                           | 195.1         |
| Tonalea CDP, Coconino County . . . . .                        | (R)  | 562        | (X)     | (X)     | 135           | (X)     | (X)     | 9.66                                      | 9.66      | 58.2                            | 14.0          |
| Tonto Basin CDP, Gila County . . . . .                        | (R)  | 840        | (X)     | (X)     | 726           | (X)     | (X)     | 31.37                                     | 31.37     | 26.8                            | 23.1          |
| Top-of-the-World CDP . . . . .                                | (R)  | 330        | (X)     | (X)     | 184           | (X)     | (X)     | 6.04                                      | 6.04      | 54.6                            | 30.5          |
| Gila County . . . . .   | (R)  | —          | (X)     | (X)     | —             | (X)     | (X)     | 0.96                                      | 0.96      | —                               | —             |
| Pinal County . . . . .  | (R)  | 330        | (X)     | (X)     | 184           | (X)     | (X)     | 5.07                                      | 5.07      | 65.0                            | 36.3          |
| Tortolita CDP, Pima County . . . . .                          | (U/R)  | 3 740      | (X)     | (X)     | 1 408         | (X)     | (X)     | 11.91                                     | 11.88     | 314.9                           | 118.6         |
| Urban part . . . . .  | (U)  | 2 343      | (X)     | (X)     | 907           | (X)     | (X)     | 3.15                                      | 3.11      | 753.3                           | 291.6         |
| Rural part . . . . .  | (R)  | 1 397      | (X)     | (X)     | 501           | (X)     | (X)     | 8.77                                      | 8.77      | 159.4                           | 57.2          |
| Tsaile CDP, Apache County . . . . .                           | (R)  | 1 078      | 1 043   | (X)     | 345           | 307     | (X)     | 6.01                                      | 6.01      | 179.5                           | 57.4          |
| Tubac CDP, Santa Cruz County . . . . .                        | (R)  | 949        | (X)     | (X)     | 569           | (X)     | (X)     | 8.18                                      | 8.18      | 115.9                           | 69.5          |
| Tuba City CDP, Coconino County . . . . .                      | (U/R)  | 8 225      | 7 323   | 5 045   | 2 445         | 2 226   | 1 489   | 8.92                                      | 8.92      | 921.6                           | 274.0         |
| Urban part . . . . .  | (U)  | 7 938      | (X)     | (X)     | 2 312         | (X)     | (X)     | 6.06                                      | 6.06      | 1 309.0                         | 381.3         |
| Rural part . . . . .  | (R)  | 287        | (X)     | (X)     | 133           | (X)     | (X)     | 2.86                                      | 2.86      | 100.3                           | 46.5          |
| Tucson city, Pima County . . . . .                            | (U/R)  | 486 699    | 405 371 | 330 537 | 209 609       | 183 331 | 137 249 | 195.09                                    | 194.67    | 2 500.1                         | 1 076.7       |
| Urban part . . . . .  | (U)  | 483 100    | (X)     | (X)     | 207 872       | (X)     | (X)     | 134.93                                    | 134.52    | 3 591.4                         | 1 545.3       |
| Rural part . . . . .  | (R)  | 3 599      | (X)     | (X)     | 1 737         | (X)     | (X)     | 60.16                                     | 60.16     | 59.8                            | 28.9          |
| Tucson Estates CDP, Pima County . . . . .                     | (U/R)  | 9 755      | 2 662   | 2 814   | 4 891         | 1 866   | 1 688   | 35.09                                     | 35.09     | 278.0                           | 139.4         |
| Urban part . . . . .  | (U)  | 6 421      | (X)     | (X)     | 3 591         | (X)     | (X)     | 5.46                                      | 5.46      | 1 176.2                         | 657.8         |
| Rural part . . . . .  | (R)  | 3 334      | (X)     | (X)     | 1 300         | (X)     | (X)     | 29.63                                     | 29.63     | 112.5                           | 43.9          |
| Tumacacori-Carmen CDP, Santa Cruz<br>County . . . . .         | (R)  | 569        | (X)     | (X)     | 252           | (X)     | (X)     | 6.21                                      | 6.21      | 91.6                            | 40.6          |
| Tusayan CDP, Coconino County . . . . .                        | (R)  | 562        | (X)     | (X)     | 313           | (X)     | (X)     | 28.58                                     | 28.57     | 19.7                            | 11.0          |
| Vail CDP, Pima County . . . . .                               | (R)  | 2 484      | (X)     | (X)     | 906           | (X)     | (X)     | 18.21                                     | 18.21     | 136.4                           | 49.8          |
| Valencia West CDP, Pima County . . . . .                      | (U/R)  | 2 380      | 3 277   | (X)     | 738           | 1 066   | (X)     | 9.63                                      | 9.63      | 247.2                           | 76.7          |
| Urban part . . . . .  | (U)  | 8          | (X)     | (X)     | 1             | (X)     | (X)     | 0.09                                      | 0.09      | 87.9                            | 11.0          |
| Rural part . . . . .  | (R)  | 2 372      | (X)     | (X)     | 737           | (X)     | (X)     | 9.54                                      | 9.54      | 248.8                           | 77.3          |
| Wellton town, Yuma County . . . . .                           | (R)  | 1 829      | 1 066   | 911     | 1 144         | 514     | 335     | 2.51                                      | 2.51      | 727.3                           | 454.9         |
| Wenden CDP, La Paz County . . . . .                           | (R)  | 556        | (X)     | (X)     | 309           | (X)     | (X)     | 14.85                                     | 14.85     | 37.4                            | 20.8          |
| Whetstone CDP, Cochise County . . . . .                       | (R)  | 2 354      | 1 289   | (X)     | 1 056         | 593     | (X)     | 11.80                                     | 11.80     | 199.5                           | 89.5          |
| Whiteriver CDP, Navajo County . . . . .                       | (U/R)  | 5 220      | 3 775   | 2 834   | 1 330         | 1 064   | 829     | 17.82                                     | 17.82     | 293.0                           | 74.6          |
| Urban part . . . . .  | (U)  | 4 840      | (X)     | (X)     | 1 230         | (X)     | (X)     | 9.27                                      | 9.27      | 522.1                           | 132.7         |
| Rural part . . . . .  | (R)  | 380        | (X)     | (X)     | 100           | (X)     | (X)     | 8.55                                      | 8.55      | 44.5                            | 11.7          |
| Wickenburg town, Maricopa County . . . . .                    | (U/R)  | 5 082      | 4 515   | 3 535   | 2 691         | 2 595   | 1 946   | 11.51                                     | 11.51     | 441.7                           | 233.9         |
| Urban part . . . . .  | (U)  | 4 327      | (X)     | (X)     | 2 330         | (X)     | (X)     | 3.38                                      | 3.38      | 1 278.5                         | 688.4         |
| Rural part . . . . .  | (R)  | 755        | (X)     | (X)     | 361           | (X)     | (X)     | 8.12                                      | 8.12      | 93.0                            | 44.4          |
| Wilhoit CDP, Yavapai County . . . . .                         | (R)  | 664        | (X)     | (X)     | 363           | (X)     | (X)     | 15.68                                     | 15.68     | 42.4                            | 23.2          |
| Willcox city, Cochise County . . . . .                        | (U/R)  | 3 733      | 3 122   | 3 243   | 1 652         | 1 371   | 1 308   | 6.11                                      | 6.00      | 622.3                           | 275.4         |
| Urban part . . . . .  | (U)  | 3 613      | (X)     | (X)     | 1 604         | (X)     | (X)     | 1.41                                      | 1.41      | 2 564.0                         | 1 138.3       |
| Rural part . . . . .  | (R)  | 120        | (X)     | (X)     | 48            | (X)     | (X)     | 4.71                                      | 4.59      | 26.1                            | 10.5          |
| Williams city, Coconino County . . . . .                      | (R)  | 2 842      | 2 532   | 2 266   | 1 204         | 1 118   | 939     | 43.79                                     | 43.50     | 65.3                            | 27.7          |
| Williamson CDP, Yavapai County . . . . .                      | (U/R)  | 3 776      | (X)     | (X)     | 1 718         | (X)     | (X)     | 57.63                                     | 57.63     | 65.5                            | 29.8          |
| Urban part . . . . .  | (U)  | 337        | (X)     | (X)     | 154           | (X)     | (X)     | 0.20                                      | 0.20      | 1 712.9                         | 782.7         |
| Rural part . . . . .  | (R)  | 3 439      | (X)     | (X)     | 1 564         | (X)     | (X)     | 57.44                                     | 57.44     | 59.9                            | 27.2          |
| Willow Valley CDP, Mohave County . . . . .                    | (R)  | 585        | 355     | (X)     | 464           | 398     | (X)     | 0.97                                      | 0.97      | 601.9                           | 477.4         |
| Window Rock CDP, Apache County . . . . .                      | (U/R)  | 3 059      | 3 306   | 2 230   | 998           | 990     | 612     | 5.19                                      | 5.19      | 589.3                           | 192.3         |
| Urban part . . . . .  | (U)  | 2 823      | (X)     | (X)     | 910           | (X)     | (X)     | 2.17                                      | 2.17      | 1 301.1                         | 419.4         |
| Rural part . . . . .  | (R)  | 236        | (X)     | (X)     | 88            | (X)     | (X)     | 3.02                                      | 3.02      | 78.1                            | 29.1          |
| Winkelman town . . . . .                                      | (R)  | 443        | 676     | 1 060   | 194           | 297     | 379     | 0.72                                      | 0.72      | 612.3                           | 268.1         |
| Gila County . . . . .   | (R)  | 439        | 676     | 1 060   | 193           | 297     | 379     | 0.30                                      | 0.30      | 1 452.7                         | 638.7         |
| Pinal County . . . . .  | (R)  | 4          | (X)     | (X)     | 1             | (X)     | (X)     | 0.42                                      | 0.42      | 9.5                             | 2.4           |
| Winslow city, Navajo County . . . . .                         | (U/R)  | 9 520      | 9 279   | 7 921   | 3 198         | 3 173   | 2 862   | 12.31                                     | 12.31     | 773.1                           | 259.7         |
| Urban part . . . . .  | (U)  | 8 562      | (X)     | (X)     | 2 906         | (X)     | (X)     | 5.12                                      | 5.12      | 1 672.6                         | 567.7         |
| Rural part . . . . .  | (R)  | 958        | (X)     | (X)     | 292           | (X)     | (X)     | 7.19                                      | 7.19      | 133.2                           | 40.6          |

Table 6. **Population and Housing Units: 1980 to 2000; and Area Measurements and Density: 2000—Con.**

[For information concerning historical counts, see "User Notes." A place or place part is designated as (U) if it has entirely urban land area, as (R) if it has entirely rural land area, or as (U/R) if it has both urban land area and rural land area. An entity shown as entirely urban (U) may have rural water area, which is not included in the total area shown. An entity with land area rounding to less than 0.01 in square miles (shown as "--") has a small amount of land area in square meters (less than 12,949 square meters). Density computed using land area. For information on nonsampling error and definitions, see text]

| State<br>Place and [in Selected States]<br>County Subdivision | 2000 urban<br>(U) or rural<br>(R) land<br>area | Population |          |        | Housing units |          |        | 2000 area measurements<br>in square miles |           | 2000 average per<br>square mile |                  |
|---|--|------------|----------|--------|---------------|----------|--------|---|-----------|---------------------------------|------------------|
|   |  | 2000       | 1990     | 1980   | 2000          | 1990     | 1980   | Total area                                | Land area | Population                      | Housing<br>units |
| <b>The State—Con.</b>   |  |            |          |        |               |          |        |   |           |                                 |                  |
| Winslow West CDP .....  | (U/R)  | 131        | (X)      | (X)    | 32            | (X)      | (X)    | 0.31                                      | 0.31      | 418.8                           | 102.3            |
| Urban part .....  | (U)  | 131        | (X)      | (X)    | 32            | (X)      | (X)    | 0.17                                      | 0.17      | 782.1                           | 191.1            |
| Rural part .....  | (R)  | --         | (X)      | (X)    | --            | (X)      | (X)    | 0.15                                      | 0.15      | --                              | --               |
| Coconino County .....   | (U)  | 131        | (X)      | (X)    | 32            | (X)      | (X)    | 0.12                                      | 0.12      | 1 076.6                         | 263.0            |
| Navajo County .....   | (U/R)  | --         | (X)      | (X)    | --            | (X)      | (X)    | 0.19                                      | 0.19      | --                              | --               |
| Urban part .....  | (U)  | --         | (X)      | (X)    | --            | (X)      | (X)    | 0.05                                      | 0.05      | --                              | --               |
| Rural part .....  | (R)  | --         | (X)      | (X)    | --            | (X)      | (X)    | 0.15                                      | 0.15      | --                              | --               |
| Yarnell CDP, Yavapai County .....                             | (R)  | 645        | (X)      | (X)    | 516           | (X)      | (X)    | 8.83                                      | 8.83      | 73.1                            | 58.5             |
| Young CDP, Gila County .....                                  | (R)  | 561        | (X)      | (X)    | 446           | (X)      | (X)    | 42.01                                     | 42.01     | 13.4                            | 10.6             |
| Youngtown town, Maricopa County .....                         | (U/R)  | 3 010      | 2 542    | 2 254  | 1 783         | 1 669    | 1 445  | 1.31                                      | 1.31      | 2 296.1                         | 1 360.1          |
| Urban part .....  | (U)  | 3 010      | (X)      | (X)    | 1 783         | (X)      | (X)    | 1.05                                      | 1.05      | 2 879.3                         | 1 705.6          |
| Rural part .....  | (R)  | --         | (X)      | (X)    | --            | (X)      | (X)    | 0.27                                      | 0.27      | --                              | --               |
| Yuma city, Yuma County .....                                  | (U/R)  | 77 515     | † 56 966 | 42 481 | 34 475        | † 22 775 | 16 102 | 106.72                                    | 106.65    | 726.8                           | 323.3            |
| Urban part .....  | (U)  | 77 229     | (X)      | (X)    | 34 311        | (X)      | (X)    | 26.07                                     | 26.07     | 2 961.9                         | 1 315.9          |
| Rural part .....  | (R)  | 286        | (X)      | (X)    | 164           | (X)      | (X)    | 80.64                                     | 80.58     | 3.5                             | 2.0              |

**Table 7. Rank by 2000 Population and Housing Units: 1990 and 2000**

[For information concerning historical counts, see "User Notes." For information on nonsampling error and definitions, see text]

| State<br>Place [2,500 or More Population] | Population |                  |                    | Housing units |                  |                    |
|---|------------|------------------|--------------------|---------------|------------------|--------------------|
|   | 2000 rank  | 2000             | 1990               | 2000 rank     | 2000             | 1990               |
| <b>The State</b> .....                    | <b>(X)</b> | <b>5 130 632</b> | <b>r 3 665 339</b> | <b>(X)</b>    | <b>2 189 189</b> | <b>r 1 659 439</b> |
| Phoenix city.....                         | 1          | 1 321 045        | r 983 392          | 1             | 495 832          | r 422 032          |
| Tucson city.....                          | 2          | 486 699          | r 405 371          | 2             | 209 609          | r 183 331          |
| Mesa city.....                            | 3          | 396 375          | r 288 104          | 3             | 175 701          | r 140 476          |
| Glendale city.....                        | 4          | 218 812          | r 147 864          | 5             | 79 667           | r 61 137           |
| Scottsdale city.....                      | 5          | 202 705          | r 130 075          | 4             | 104 974          | r 69 037           |
| Chandler city.....                        | 6          | 176 581          | r 89 862           | 7             | 66 592           | r 34 478           |
| Tempe city.....                           | 7          | 158 625          | r 141 993          | 6             | 67 068           | r 61 496           |
| Gilbert town.....                         | 8          | 109 697          | r 29 122           | 9             | 37 007           | r 10 669           |
| Peoria city.....                          | 9          | 108 364          | r 50 675           | 8             | 42 573           | r 21 966           |
| Yuma city.....                            | 10         | 77 515           | r 56 966           | 10            | 34 475           | r 22 775           |
| Casas Adobes CDP.....                     | 11         | 54 011           | (X)                | 13            | 23 655           | (X)                |
| Catalina Foothills CDP.....               | 12         | 53 794           | (X)                | 12            | 26 372           | (X)                |
| Flagstaff city.....                       | 13         | 52 894           | 45 857             | 16            | 21 396           | 16 313             |
| Lake Havasu City city.....                | 14         | 41 938           | 24 363             | 14            | 23 018           | 12 845             |
| Sun City CDP.....                         | 15         | 38 309           | 38 126             | 11            | 27 731           | 27 353             |
| Sierra Vista city.....                    | 16         | 37 775           | 32 983             | 21            | 15 685           | 12 927             |
| Avondale city.....                        | 17         | 35 883           | 16 169             | 25            | 11 419           | 5 579              |
| Prescott city.....                        | 18         | 33 938           | r 26 592           | 19            | 17 144           | r 13 476           |
| Bullhead City city.....                   | 19         | 33 769           | 21 951             | 17            | 18 430           | 13 453             |
| Apache Junction city.....                 | 20         | 31 814           | r 18 092           | 15            | 22 771           | r 12 733           |
| Surprise city.....                        | 21         | 30 848           | 7 122              | 20            | 16 260           | 5 256              |
| Oro Valley town.....                      | 22         | 29 700           | 6 670              | 23            | 13 946           | 3 576              |
| Sun City West CDP.....                    | 23         | 26 344           | 15 997             | 18            | 17 359           | 10 367             |
| Casa Grande city.....                     | 24         | 25 224           | r 19 076           | 26            | 11 041           | r 7 402            |
| Drexel Heights CDP.....                   | 25         | 23 849           | (X)                | 30            | 7 957            | (X)                |
| Prescott Valley town.....                 | 26         | 23 535           | r 8 904            | 28            | 9 484            | r 3 938            |
| Nogales city.....                         | 27         | 20 878           | 19 489             | 37            | 6 501            | 5 537              |
| Fortuna Foothills CDP.....                | 28         | 20 478           | 7 737              | 22            | 14 961           | 6 957              |
| Fountain Hills town.....                  | 29         | 20 235           | 10 030             | 27            | 10 491           | 5 061              |
| Kingman city.....                         | 30         | 20 069           | 12 722             | 29            | 8 604            | 5 473              |
| Goodyear city.....                        | 31         | 18 911           | 6 258              | 34            | 6 771            | 1 607              |
| Green Valley CDP.....                     | 32         | 17 283           | 13 231             | 24            | 13 263           | 10 047             |
| Florence town.....                        | 33         | 17 054           | 7 321              | 57            | 3 216            | 2 143              |
| Tanque Verde CDP.....                     | 34         | 16 195           | (X)                | 38            | 6 056            | (X)                |
| San Luis city.....                        | 35         | 15 322           | 4 212              | 54            | 3 325            | 998                |
| Flowing Wells CDP.....                    | 36         | 15 050           | 14 013             | 32            | 7 210            | 6 657              |
| New Kingman-Butler CDP.....               | 37         | 14 810           | 11 627             | 36            | 6 630            | 5 148              |
| Sierra Vista Southeast CDP.....           | 38         | 14 348           | 9 237              | 39            | 5 857            | 3 814              |
| Douglas city.....                         | 39         | 14 312           | r 13 137           | 43            | 5 186            | r 4 343            |
| Mohave Valley CDP.....                    | 40         | 13 694           | 6 962              | 35            | 6 672            | 4 397              |
| Paradise Valley town.....                 | 41         | 13 664           | r 11 773           | 42            | 5 499            | r 4 783            |
| Payson town.....                          | 42         | 13 620           | 8 377              | 33            | 7 033            | 4 792              |
| Marana town.....                          | 43         | 13 556           | 2 187              | 40            | 5 702            | 850                |
| Sun Lakes CDP.....                        | 44         | 11 936           | 6 578              | 31            | 7 746            | 4 356              |
| New River CDP.....                        | 45         | 10 740           | (X)                | 46            | 4 514            | (X)                |
| Cottonwood-Verde Village CDP.....         | 46         | 10 610           | 7 037              | 49            | 4 290            | 3 200              |
| Eloy city.....                            | 47         | 10 375           | 7 211              | 69            | 2 734            | 2 333              |
| Sedona city.....                          | 48         | 10 192           | 7 720              | 41            | 5 684            | 4 658              |
| Tucson Estates CDP.....                   | 49         | 9 755            | 2 662              | 45            | 4 891            | 1 866              |
| Winslow city.....                         | 50         | 9 520            | r 9 279            | 59            | 3 198            | r 3 173            |
| Camp Verde town.....                      | 51         | 9 451            | 6 243              | 51            | 3 969            | 2 839              |
| Safford city.....                         | 52         | 9 232            | 7 359              | 52            | 3 718            | 2 857              |
| Cottonwood city.....                      | 53         | 9 179            | 5 918              | 47            | 4 427            | 2 768              |
| Tuba City CDP.....                        | 54         | 8 225            | 7 323              | 73            | 2 445            | 2 226              |
| Picture Rocks CDP.....                    | 55         | 8 139            | 4 026              | 65            | 3 088            | 1 597              |
| Chino Valley town.....                    | 56         | 7 835            | 4 837              | 56            | 3 256            | 2 156              |
| Coolidge city.....                        | 57         | 7 786            | r 6 934            | 58            | 3 212            | r 2 810            |
| Show Low city.....                        | 58         | 7 695            | r 5 020            | 48            | 4 337            | r 3 098            |
| El Mirage city.....                       | 59         | 7 609            | 5 001              | 63            | 3 162            | 2 117              |
| Globe city.....                           | 60         | 7 486            | 6 062              | 62            | 3 172            | 2 615              |
| Somerton city.....                        | 61         | 7 266            | 5 282              | 79            | 1 967            | 1 352              |
| Catalina CDP.....                         | 62         | 7 025            | 4 864              | 67            | 2 755            | 1 923              |
| Page city.....                            | 63         | 6 809            | 6 598              | 71            | 2 606            | 2 307              |
| Buckeye town.....                         | 64         | 6 537            | r 4 436            | 74            | 2 344            | r 2 477            |
| Dewey-Humboldt CDP.....                   | 65         | 6 295            | 3 640              | 53            | 3 358            | 1 937              |
| Bisbee city.....                          | 66         | 6 090            | 6 288              | 55            | 3 316            | 3 181              |
| Gold Camp CDP.....                        | 67         | 6 029            | (X)                | 50            | 4 139            | (X)                |
| South Tucson city.....                    | 68         | 5 490            | r 5 171            | 77            | 2 059            | r 1 870            |
| Chinle CDP.....                           | 69         | 5 366            | 5 059              | 90            | 1 644            | 1 521              |
| Three Points CDP.....                     | 70         | 5 273            | 2 175              | 78            | 2 022            | 875                |
| Big Park CDP.....                         | 71         | 5 245            | 3 024              | 64            | 3 117            | 1 924              |
| Guadalupe town.....                       | 72         | 5 228            | 5 458              | 112           | 1 184            | 1 171              |
| Whiteriver CDP.....                       | 73         | 5 220            | 3 775              | 106           | 1 330            | 1 064              |
| Wickenburg town.....                      | 74         | 5 082            | 4 515              | 70            | 2 691            | 2 595              |
| Avra Valley CDP.....                      | 75         | 5 038            | 3 403              | 81            | 1 895            | 1 343              |
| Tolleson city.....                        | 76         | 4 974            | 4 434              | 95            | 1 485            | 1 359              |
| Kayenta CDP.....                          | 77         | 4 922            | 4 372              | 96            | 1 472            | 1 294              |
| Holbrook city.....                        | 78         | 4 917            | 4 686              | 80            | 1 906            | 1 814              |
| Benson city.....                          | 79         | 4 711            | 3 824              | 66            | 2 822            | 1 872              |
| Golden Valley CDP.....                    | 80         | 4 515            | 2 619              | 76            | 2 175            | 1 264              |
| Snowflake town.....                       | 81         | 4 460            | 3 679              | 93            | 1 536            | 1 158              |
| Arizona City CDP.....                     | 82         | 4 385            | 1 940              | 75            | 2 197            | 1 077              |
| San Manuel CDP.....                       | 83         | 4 375            | 4 009              | 82            | 1 832            | 1 676              |
| Queen Creek town.....                     | 84         | 4 316            | 2 667              | 108           | 1 281            | 769                |
| Drexel-Alvernon CDP.....                  | 85         | 4 192            | (X)                | 100           | 1 417            | (X)                |
| Fort Defiance CDP.....                    | 86         | 4 061            | 4 489              | 107           | 1 321            | 1 265              |
| Eagar town.....                           | 87         | 4 033            | 4 025              | 87            | 1 713            | 1 504              |
| Thatcher town.....                        | 88         | 4 022            | 3 763              | 99            | 1 427            | 1 263              |
| Litchfield Park city.....                 | 89         | 3 810            | 3 303              | 91            | 1 633            | 1 433              |
| Williamson CDP.....                       | 90         | 3 776            | (X)                | 86            | 1 718            | (X)                |
| Tortolita CDP.....                        | 91         | 3 740            | (X)                | 102           | 1 408            | (X)                |
| Willcox city.....                         | 92         | 3 733            | 3 122              | 89            | 1 652            | 1 371              |
| Cave Creek town.....                      | 93         | 3 728            | 2 925              | 85            | 1 753            | 1 363              |
| San Carlos CDP.....                       | 94         | 3 716            | 2 918              | 119           | 994              | 875                |
| Ajo CDP.....                              | 95         | 3 705            | 2 919              | 72            | 2 485            | 1 809              |

**Table 7. Rank by 2000 Population and Housing Units: 1990 and 2000—Con.**

[For information concerning historical counts, see "User Notes." For information on nonsampling error and definitions, see text]

| State<br>Place [2,500 or More Population] | Population |       |       | Housing units |       |       |
|---|------------|-------|-------|---------------|-------|-------|
|   | 2000 rank  | 2000  | 1990  | 2000 rank     | 2000  | 1990  |
| <b>The State—Con.</b>                     |            |       |       |               |       |       |
| Summit CDP .....                          | 96         | 3 702 | (X)   | 109           | 1 259 | (X)   |
| Pinetop-Lakeside town .....               | 97         | 3 582 | 2 422 | 68            | 2 750 | 2 307 |
| Oracle CDP .....                          | 98         | 3 563 | 3 043 | 94            | 1 534 | 1 185 |
| Clarkdale town .....                      | 99         | 3 422 | 2 144 | 92            | 1 546 | 997   |
| Paulden CDP .....                         | 100        | 3 420 | (X)   | 105           | 1 334 | (X)   |
| Quartzsite town .....                     | 101        | 3 354 | 1 876 | 60            | 3 186 | 2 296 |
| Lake Montezuma CDP .....                  | 102        | 3 344 | 1 841 | 88            | 1 666 | 1 109 |
| Cornville CDP .....                       | 103        | 3 335 | 2 089 | 98            | 1 441 | 927   |
| Colorado City town .....                  | 104        | 3 334 | 2 426 | 123           | 457   | 307   |
| Parker Strip CDP .....                    | 105        | 3 302 | 1 646 | 44            | 4 925 | 2 538 |
| St. Johns city .....                      | 106        | 3 269 | 3 294 | 103           | 1 392 | 1 237 |
| Superior town .....                       | 107        | 3 254 | 3 468 | 97            | 1 470 | 1 730 |
| Sahuarita town .....                      | 108        | 3 242 | (X)   | 110           | 1 247 | (X)   |
| Taylor town .....                         | 109        | 3 176 | 2 418 | 117           | 1 041 | 801   |
| Rio Rico Northeast CDP .....              | 110        | 3 164 | (X)   | 115           | 1 099 | (X)   |
| Parker town .....                         | 111        | 3 140 | 2 897 | 114           | 1 157 | 1 120 |
| Window Rock CDP .....                     | 112        | 3 059 | 3 306 | 118           | 998   | 990   |
| Youngtown town .....                      | 113        | 3 010 | 2 542 | 83            | 1 783 | 1 669 |
| Carefree town .....                       | 114        | 2 927 | 1 657 | 84            | 1 769 | 1 289 |
| Rio Rico Northwest CDP .....              | 115        | 2 882 | (X)   | 120           | 830   | (X)   |
| Williams city .....                       | 116        | 2 842 | 2 532 | 111           | 1 204 | 1 118 |
| Sells CDP .....                           | 117        | 2 799 | 2 750 | 121           | 810   | 778   |
| Rio Rico Southwest CDP .....              | 118        | 2 777 | (X)   | 122           | 749   | (X)   |
| Heber-Overgaard CDP .....                 | 119        | 2 722 | 1 581 | 61            | 3 178 | 2 515 |
| Black Canyon City CDP .....               | 120        | 2 697 | 1 811 | 101           | 1 409 | 1 090 |
| Central Heights-Midland City CDP .....    | 121        | 2 694 | 2 969 | 113           | 1 175 | 1 267 |
| Kachina Village CDP .....                 | 122        | 2 664 | 1 711 | 104           | 1 376 | 1 092 |
| Clifton town .....                        | 123        | 2 596 | 2 840 | 116           | 1 087 | 1 246 |

**Table 8. Population by Urban and Rural and Size of Place: 2000**

[Places classified by population size. Portions of certain places may be classified as rural (see "Extended Place" in Appendix A). For information on nonsampling error and definitions, see text]

| State<br>Size of Place [Population] | Total            |                  |                             | Urban            |   |                  |                       |              |                     |            | Not in place   |                  |
|-------------------------------------|------------------|------------------|-----------------------------|------------------|---|------------------|-----------------------|--------------|---------------------|------------|----------------|------------------|
|                                     | Population       | Number of places | Percent of total population | Total            | In place                                    |                  |                       | Not in place |                     |            |                |                  |
|                                     |                  |                  |                             |                  | All urban places (entirely or partly urban) |                  | Entirely urban places |              | Partly urban places |            |                |                  |
|                                     |                  |                  |                             |                  | Population                                  | Number of places | Population            |              | Number of places    | Population |                | Number of places |
| <b>The State</b> .....              | <b>5 130 632</b> | <b>250</b>       | <b>100.0</b>                | <b>4 523 535</b> | <b>4 340 990</b>                            | <b>126</b>       | <b>112 586</b>        | <b>9</b>     | <b>4 228 404</b>    | <b>117</b> | <b>182 545</b> |                  |
| <b>In place</b> .....               | <b>4 651 044</b> | <b>250</b>       | <b>90.7</b>                 | <b>4 340 990</b> | <b>4 340 990</b>                            | <b>126</b>       | <b>112 586</b>        | <b>9</b>     | <b>4 228 404</b>    | <b>117</b> | <b>(X)</b>     |                  |
| Place of—                           |                  |                  |                             |                  |   |                  |                       |              |                     |            |                |                  |
| 1,000,000 or more .....             | 1 321 045        | 1                | 25.7                        | 1 315 152        | 1 315 152                                   | 1                | —                     | —            | 1 315 152           | 1          | (X)            |                  |
| 500,000 to 999,999 .....            | —                | —                | —                           | —                | —   | —                | —                     | —            | —                   | —          | (X)            |                  |
| 250,000 to 499,999 .....            | 883 074          | 2                | 17.2                        | 877 428          | 877 428                                     | 2                | —                     | —            | 877 428             | 2          | (X)            |                  |
| 100,000 to 249,999 .....            | 974 784          | 6                | 19.0                        | 963 696          | 963 696                                     | 6                | —                     | —            | 963 696             | 6          | (X)            |                  |
| 50,000 to 99,999 .....              | 238 214          | 4                | 4.6                         | 235 783          | 235 783                                     | 4                | 54 011                | 1            | 181 772             | 3          | (X)            |                  |
| 25,000 to 49,999 .....              | 365 542          | 11               | 7.1                         | 353 195          | 353 195                                     | 11               | —                     | —            | 353 195             | 11         | (X)            |                  |
| 10,000 to 24,999 .....              | 380 716          | 24               | 7.4                         | 324 476          | 324 476                                     | 23               | 40 650                | 3            | 283 826             | 20         | (X)            |                  |
| 5,000 to 9,999 .....                | 189 905          | 27               | 3.7                         | 145 263          | 145 263                                     | 24               | 10 718                | 2            | 134 545             | 22         | (X)            |                  |
| 2,500 to 4,999 .....                | 171 363          | 48               | 3.3                         | 108 120          | 108 120                                     | 38               | 6 856                 | 2            | 101 264             | 36         | (X)            |                  |
| 2,000 to 2,499 .....                | 15 903           | 7                | 0.3                         | 1 877            | 1 877                                       | 2                | —                     | —            | 1 877               | 2          | (X)            |                  |
| 1,500 to 1,999 .....                | 43 014           | 25               | 0.8                         | 10 628           | 10 628                                      | 7                | —                     | —            | 10 628              | 7          | (X)            |                  |
| 1,000 to 1,499 .....                | 27 648           | 23               | 0.5                         | 3 332            | 3 332                                       | 4                | —                     | —            | 3 332               | 4          | (X)            |                  |
| 500 to 999 .....                    | 31 346           | 44               | 0.6                         | 1 558            | 1 558                                       | 2                | —                     | —            | 1 558               | 2          | (X)            |                  |
| 200 to 499 .....                    | 8 004            | 23               | 0.2                         | 351              | 351   | 1                | 351                   | 1            | —                   | —          | (X)            |                  |
| Less than 200 .....                 | 486              | 5                | —                           | 131              | 131   | 1                | —                     | —            | 131                 | 1          | (X)            |                  |
| <b>Cumulative summary:</b>          |                  |                  |                             |                  |   |                  |                       |              |                     |            |                |                  |
| Place of—                           |                  |                  |                             |                  |   |                  |                       |              |                     |            |                |                  |
| 1,000,000 or more .....             | 1 321 045        | 1                | 25.7                        | 1 315 152        | 1 315 152                                   | 1                | —                     | —            | 1 315 152           | 1          | (X)            |                  |
| 500,000 or more .....               | 1 321 045        | 1                | 25.7                        | 1 315 152        | 1 315 152                                   | 1                | —                     | —            | 1 315 152           | 1          | (X)            |                  |
| 250,000 or more .....               | 2 204 119        | 3                | 43.0                        | 2 192 580        | 2 192 580                                   | 3                | —                     | —            | 2 192 580           | 3          | (X)            |                  |
| 100,000 or more .....               | 3 178 903        | 9                | 62.0                        | 3 156 276        | 3 156 276                                   | 9                | —                     | —            | 3 156 276           | 9          | (X)            |                  |
| 50,000 or more .....                | 3 417 117        | 13               | 66.6                        | 3 392 059        | 3 392 059                                   | 13               | 54 011                | 1            | 3 338 048           | 12         | (X)            |                  |
| 25,000 or more .....                | 3 782 659        | 24               | 73.7                        | 3 745 254        | 3 745 254                                   | 24               | 54 011                | 1            | 3 691 243           | 23         | (X)            |                  |
| 10,000 or more .....                | 4 163 375        | 48               | 81.1                        | 4 069 730        | 4 069 730                                   | 47               | 94 661                | 4            | 3 975 069           | 43         | (X)            |                  |
| 5,000 or more .....                 | 4 353 280        | 75               | 84.8                        | 4 214 993        | 4 214 993                                   | 71               | 105 379               | 6            | 4 109 614           | 65         | (X)            |                  |
| 2,500 or more .....                 | 4 524 643        | 123              | 88.2                        | 4 323 113        | 4 323 113                                   | 109              | 112 235               | 8            | 4 210 878           | 101        | (X)            |                  |
| 2,000 or more .....                 | 4 540 546        | 130              | 88.5                        | 4 324 990        | 4 324 990                                   | 111              | 112 235               | 8            | 4 212 755           | 103        | (X)            |                  |
| 1,500 or more .....                 | 4 583 560        | 155              | 89.3                        | 4 335 618        | 4 335 618                                   | 118              | 112 235               | 8            | 4 223 383           | 110        | (X)            |                  |
| 1,000 or more .....                 | 4 611 208        | 178              | 89.9                        | 4 338 950        | 4 338 950                                   | 122              | 112 235               | 8            | 4 226 715           | 114        | (X)            |                  |
| 500 or more .....                   | 4 642 554        | 222              | 90.5                        | 4 340 508        | 4 340 508                                   | 124              | 112 235               | 8            | 4 228 273           | 116        | (X)            |                  |
| 200 or more .....                   | 4 650 558        | 245              | 90.6                        | 4 340 859        | 4 340 859                                   | 125              | 112 586               | 9            | 4 228 273           | 116        | (X)            |                  |
| <b>Not in place</b> .....           | <b>479 588</b>   | <b>(X)</b>       | <b>9.3</b>                  | <b>182 545</b>   | <b>(X)</b>                                  | <b>(X)</b>       | <b>(X)</b>            | <b>(X)</b>   | <b>(X)</b>          | <b>(X)</b> | <b>182 545</b> |                  |

**Table 8. Population by Urban and Rural and Size of Place: 2000—Con.**

[Places classified by population size. Portions of certain places may be classified as rural (see "Extended Place" in Appendix A). For information on nonsampling error and definitions, see text]

| Rural          |   |                        |                       |                        |                     |                        |                 | State<br>Size of Place [Population] |
|----------------|---|------------------------|-----------------------|------------------------|---------------------|------------------------|-----------------|-------------------------------------|
| Total          | In place  |                        |                       |                        |                     |                        | Not in<br>place |                                     |
|                | All rural places<br>(entirely or partly<br>rural) |                        | Entirely rural places |                        | Partly rural places |                        |                 |                                     |
|                | Population  | Number<br>of<br>places | Population            | Number<br>of<br>places | Population          | Number<br>of<br>places |                 |                                     |
| <b>607 097</b> | <b>310 054</b>                                    | <b>241</b>             | <b>166 812</b>        | <b>124</b>             | <b>143 242</b>      | <b>117</b>             | <b>297 043</b>  | <b>The State</b>                    |
| <b>310 054</b> | <b>310 054</b>                                    | <b>241</b>             | <b>166 812</b>        | <b>124</b>             | <b>143 242</b>      | <b>117</b>             | <b>(X)</b>      | <b>In place</b>                     |
| 5 893          | 5 893   | 1                      | —                     | —                      | 5 893               | 1                      | (X)             | Place of—                           |
| —              | —   | —                      | —                     | —                      | —                   | —                      | (X)             | 1,000,000 or more                   |
| 5 646          | 5 646   | 2                      | —                     | —                      | 5 646               | 2                      | (X)             | 500,000 to 999,999                  |
| 11 088         | 11 088  | 6                      | —                     | —                      | 11 088              | 6                      | (X)             | 250,000 to 499,999                  |
| 2 431          | 2 431   | 3                      | —                     | —                      | 2 431               | 3                      | (X)             | 100,000 to 249,999                  |
| —              | —   | —                      | —                     | —                      | —                   | —                      | (X)             | 50,000 to 99,999                    |
| 12 347         | 12 347  | 11                     | —                     | —                      | 12 347              | 11                     | (X)             | 25,000 to 49,999                    |
| 56 240         | 56 240  | 21                     | 10 740                | 1                      | 45 500              | 20                     | (X)             | 10,000 to 24,999                    |
| 44 642         | 44 642  | 25                     | 20 753                | 3                      | 23 889              | 22                     | (X)             | 5,000 to 9,999                      |
| 63 243         | 63 243  | 46                     | 32 539                | 10                     | 30 704              | 36                     | (X)             | 2,500 to 4,999                      |
| 14 026         | 14 026  | 7                      | 11 340                | 5                      | 2 686               | 2                      | (X)             | 2,000 to 2,499                      |
| —              | —   | —                      | —                     | —                      | —                   | —                      | (X)             | 1,500 to 1,999                      |
| 32 386         | 32 386  | 25                     | 30 542                | 18                     | 1 844               | 7                      | (X)             | 1,000 to 1,499                      |
| 24 316         | 24 316  | 23                     | 23 175                | 19                     | 1 141               | 4                      | (X)             | 500 to 999                          |
| 29 788         | 29 788  | 44                     | 29 715                | 42                     | 73                  | 2                      | (X)             | 200 to 499                          |
| 7 653          | 7 653   | 22                     | 7 653                 | 22                     | —                   | —                      | (X)             | Less than 200                       |
| 355            | 355   | 5                      | 355                   | 4                      | —                   | 1                      | (X)             |                                     |
| —              | —   | —                      | —                     | —                      | —                   | —                      | (X)             | <b>Cumulative summary:</b>          |
| 5 893          | 5 893   | 1                      | —                     | —                      | 5 893               | 1                      | (X)             | Place of—                           |
| 5 893          | 5 893   | 1                      | —                     | —                      | 5 893               | 1                      | (X)             | 1,000,000 or more                   |
| 11 539         | 11 539  | 3                      | —                     | —                      | 11 539              | 3                      | (X)             | 500,000 or more                     |
| 22 627         | 22 627  | 9                      | —                     | —                      | 22 627              | 9                      | (X)             | 250,000 or more                     |
| 25 058         | 25 058  | 12                     | —                     | —                      | 25 058              | 12                     | (X)             | 100,000 or more                     |
| —              | —   | —                      | —                     | —                      | —                   | —                      | (X)             | 50,000 or more                      |
| 37 405         | 37 405  | 23                     | —                     | —                      | 37 405              | 23                     | (X)             | 25,000 or more                      |
| 93 645         | 93 645  | 44                     | 10 740                | 1                      | 82 905              | 43                     | (X)             | 10,000 or more                      |
| 138 287        | 138 287   | 69                     | 31 493                | 4                      | 106 794             | 65                     | (X)             | 5,000 or more                       |
| 201 530        | 201 530   | 115                    | 64 032                | 14                     | 137 498             | 101                    | (X)             | 2,500 or more                       |
| 215 556        | 215 556   | 122                    | 75 372                | 19                     | 140 184             | 103                    | (X)             | 2,000 or more                       |
| —              | —   | —                      | —                     | —                      | —                   | —                      | (X)             | 1,500 or more                       |
| 247 942        | 247 942   | 147                    | 105 914               | 37                     | 142 028             | 110                    | (X)             | 1,000 or more                       |
| 272 258        | 272 258   | 170                    | 129 089               | 56                     | 143 169             | 114                    | (X)             | 500 or more                         |
| 302 046        | 302 046   | 214                    | 158 804               | 98                     | 143 242             | 116                    | (X)             | 200 or more                         |
| 309 699        | 309 699   | 236                    | 166 457               | 120                    | 143 242             | 116                    | (X)             |                                     |
| <b>297 043</b> | <b>(X)</b>  | <b>(X)</b>             | <b>(X)</b>            | <b>(X)</b>             | <b>(X)</b>          | <b>(X)</b>             | <b>297 043</b>  | <b>Not in place</b>                 |



**Table 9. Population, Housing Units, and Land Area by Urban and Rural and Size of Urban Area: 2000**

[Areas classified by population size. For information on nonsampling error and definitions, see text]

| State<br>Urban and Rural<br>Size of Urban Area<br>[Population] | Population       |                      | Housing units    |                      | Land area         |                      | Number of urban areas |                   |                 |
|--|------------------|----------------------|------------------|----------------------|-------------------|----------------------|-----------------------|-------------------|-----------------|
|  | Total            | Percent distribution | Total            | Percent distribution | In square miles   | Percent distribution | Total                 | Entirely in state | Partly in state |
| <b>The State</b> .....   | <b>5 130 632</b> | <b>100.0</b>         | <b>2 189 189</b> | <b>100.0</b>         | <b>113 634.57</b> | <b>100.0</b>         | <b>67</b>             | <b>61</b>         | <b>6</b>        |
| <b>Urban</b> .....   | <b>4 523 535</b> | <b>88.2</b>          | <b>1 898 320</b> | <b>86.7</b>          | <b>1 675.80</b>   | <b>1.5</b>           | <b>67</b>             | <b>61</b>         | <b>6</b>        |
| In central place .....   | 3 950 092        | 77.0                 | 1 619 284        | 74.0                 | 1 293.47          | 1.1                  | (X)                   | (X)               | (X)             |
| Not in central place .....                                     | 573 443          | 11.2                 | 279 036          | 12.7                 | 382.33            | 0.3                  | (X)                   | (X)               | (X)             |
| In urbanized area .....  | 3 908 163        | 76.2                 | 1 626 085        | 74.3                 | 1 227.20          | 1.1                  | 6                     | 5                 | 1               |
| In central place .....   | 3 451 631        | 67.3                 | 1 398 935        | 63.9                 | 944.18            | 0.8                  | (X)                   | (X)               | (X)             |
| Not in central place .....                                     | 456 532          | 8.9                  | 227 150          | 10.4                 | 283.01            | 0.2                  | (X)                   | (X)               | (X)             |
| 1,000,000 or more .....  | 2 907 049        | 56.7                 | 1 196 626        | 54.7                 | 799.01            | 0.7                  | 1                     | 1                 | -               |
| In central place .....   | 2 660 661        | 51.9                 | 1 055 550        | 48.2                 | 656.94            | 0.6                  | (X)                   | (X)               | (X)             |
| Not in central place .....                                     | 246 388          | 4.8                  | 141 076          | 6.4                  | 142.06            | 0.1                  | (X)                   | (X)               | (X)             |
| 500,000 to 999,999 .....                                       | 720 425          | 14.0                 | 312 993          | 14.3                 | 291.36            | 0.3                  | 1                     | 1                 | -               |
| In central place .....   | 574 503          | 11.2                 | 253 934          | 11.6                 | 192.79            | 0.2                  | (X)                   | (X)               | (X)             |
| Not in central place .....                                     | 145 922          | 2.8                  | 59 059           | 2.7                  | 98.57             | 0.1                  | (X)                   | (X)               | (X)             |
| 250,000 to 499,999 .....                                       | -                | -                    | -                | -                    | -                 | -                    | -                     | -                 | -               |
| In central place .....   | -                | -                    | -                | -                    | -                 | -                    | (X)                   | (X)               | (X)             |
| Not in central place .....                                     | -                | -                    | -                | -                    | -                 | -                    | (X)                   | (X)               | (X)             |
| 100,000 to 249,999 .....                                       | -                | -                    | -                | -                    | -                 | -                    | -                     | -                 | -               |
| In central place .....   | -                | -                    | -                | -                    | -                 | -                    | (X)                   | (X)               | (X)             |
| Not in central place .....                                     | -                | -                    | -                | -                    | -                 | -                    | (X)                   | (X)               | (X)             |
| 50,000 to 99,999 .....   | 280 689          | 5.5                  | 116 466          | 5.3                  | 136.83            | 0.1                  | 4                     | 3                 | 1               |
| In central place .....   | 216 467          | 4.2                  | 89 451           | 4.1                  | 94.45             | 0.1                  | (X)                   | (X)               | (X)             |
| Not in central place .....                                     | 64 222           | 1.3                  | 27 015           | 1.2                  | 42.38             | -                    | (X)                   | (X)               | (X)             |
| In urban cluster .....   | 615 372          | 12.0                 | 272 235          | 12.4                 | 448.60            | 0.4                  | 61                    | 56                | 5               |
| In central place .....   | 498 461          | 9.7                  | 220 349          | 10.1                 | 349.29            | 0.3                  | (X)                   | (X)               | (X)             |
| Not in central place .....                                     | 116 911          | 2.3                  | 51 886           | 2.4                  | 99.31             | 0.1                  | (X)                   | (X)               | (X)             |
| 25,000 or more .....   | 214 318          | 4.2                  | 96 763           | 4.4                  | 184.80            | 0.2                  | 6                     | 6                 | -               |
| In central place .....   | 168 364          | 3.3                  | 76 968           | 3.5                  | 152.79            | 0.1                  | (X)                   | (X)               | (X)             |
| Not in central place .....                                     | 45 954           | 0.9                  | 19 795           | 0.9                  | 32.02             | -                    | (X)                   | (X)               | (X)             |
| 10,000 to 24,999 .....   | 183 068          | 3.6                  | 85 503           | 3.9                  | 89.15             | 0.1                  | 12                    | 11                | 1               |
| In central place .....   | 147 153          | 2.9                  | 69 799           | 3.2                  | 62.09             | 0.1                  | (X)                   | (X)               | (X)             |
| Not in central place .....                                     | 35 915           | 0.7                  | 15 704           | 0.7                  | 27.06             | -                    | (X)                   | (X)               | (X)             |
| 5,000 to 9,999 .....   | 130 563          | 2.5                  | 52 585           | 2.4                  | 114.95            | 0.1                  | 20                    | 17                | 3               |
| In central place .....   | 102 894          | 2.0                  | 39 441           | 1.8                  | 79.32             | 0.1                  | (X)                   | (X)               | (X)             |
| Not in central place .....                                     | 27 669           | 0.5                  | 13 144           | 0.6                  | 35.63             | -                    | (X)                   | (X)               | (X)             |
| 2,500 to 4,999 .....   | 87 423           | 1.7                  | 37 384           | 1.7                  | 59.69             | 0.1                  | 23                    | 22                | 1               |
| In central place .....   | 80 050           | 1.6                  | 34 141           | 1.6                  | 55.09             | -                    | (X)                   | (X)               | (X)             |
| Not in central place .....                                     | 7 373            | 0.1                  | 3 243            | 0.1                  | 4.61              | -                    | (X)                   | (X)               | (X)             |
| <b>Cumulative summary:</b>                                     |                  |                      |                  |                      |                   |                      |                       |                   |                 |
| Urban area of—   |                  |                      |                  |                      |                   |                      |                       |                   |                 |
| 1,000,000 or more .....  | 2 907 049        | 56.7                 | 1 196 626        | 54.7                 | 799.01            | 0.7                  | 1                     | 1                 | -               |
| In central place .....   | 2 660 661        | 51.9                 | 1 055 550        | 48.2                 | 656.94            | 0.6                  | (X)                   | (X)               | (X)             |
| Not in central place .....                                     | 246 388          | 4.8                  | 141 076          | 6.4                  | 142.06            | 0.1                  | (X)                   | (X)               | (X)             |
| 500,000 or more .....  | 3 627 474        | 70.7                 | 1 509 619        | 69.0                 | 1 090.36          | 1.0                  | 2                     | 2                 | -               |
| In central place .....   | 3 235 164        | 63.1                 | 1 309 484        | 59.8                 | 849.73            | 0.7                  | (X)                   | (X)               | (X)             |
| Not in central place .....                                     | 392 310          | 7.6                  | 200 135          | 9.1                  | 240.63            | 0.2                  | (X)                   | (X)               | (X)             |
| 250,000 or more .....  | 3 627 474        | 70.7                 | 1 509 619        | 69.0                 | 1 090.36          | 1.0                  | 2                     | 2                 | -               |
| In central place .....   | 3 235 164        | 63.1                 | 1 309 484        | 59.8                 | 849.73            | 0.7                  | (X)                   | (X)               | (X)             |
| Not in central place .....                                     | 392 310          | 7.6                  | 200 135          | 9.1                  | 240.63            | 0.2                  | (X)                   | (X)               | (X)             |
| 100,000 or more .....  | 3 627 474        | 70.7                 | 1 509 619        | 69.0                 | 1 090.36          | 1.0                  | 2                     | 2                 | -               |
| In central place .....   | 3 235 164        | 63.1                 | 1 309 484        | 59.8                 | 849.73            | 0.7                  | (X)                   | (X)               | (X)             |
| Not in central place .....                                     | 392 310          | 7.6                  | 200 135          | 9.1                  | 240.63            | 0.2                  | (X)                   | (X)               | (X)             |
| 50,000 or more .....   | 3 908 163        | 76.2                 | 1 626 085        | 74.3                 | 1 227.20          | 1.1                  | 6                     | 5                 | 1               |
| In central place .....   | 3 451 631        | 67.3                 | 1 398 935        | 63.9                 | 944.18            | 0.8                  | (X)                   | (X)               | (X)             |
| Not in central place .....                                     | 456 532          | 8.9                  | 227 150          | 10.4                 | 283.01            | 0.2                  | (X)                   | (X)               | (X)             |
| 25,000 or more .....   | 4 122 481        | 80.4                 | 1 722 848        | 78.7                 | 1 412.00          | 1.2                  | 12                    | 11                | 1               |
| In central place .....   | 3 619 995        | 70.6                 | 1 475 903        | 67.4                 | 1 096.97          | 1.0                  | (X)                   | (X)               | (X)             |
| Not in central place .....                                     | 502 486          | 9.8                  | 246 945          | 11.3                 | 315.03            | 0.3                  | (X)                   | (X)               | (X)             |
| 10,000 or more .....   | 4 305 549        | 83.9                 | 1 808 351        | 82.6                 | 1 501.15          | 1.3                  | 24                    | 22                | 2               |
| In central place .....   | 3 767 148        | 73.4                 | 1 545 702        | 70.6                 | 1 159.06          | 1.0                  | (X)                   | (X)               | (X)             |
| Not in central place .....                                     | 538 401          | 10.5                 | 262 649          | 12.0                 | 342.09            | 0.3                  | (X)                   | (X)               | (X)             |
| 5,000 or more .....  | 4 436 112        | 86.5                 | 1 860 936        | 85.0                 | 1 616.10          | 1.4                  | 44                    | 39                | 5               |
| In central place .....   | 3 870 042        | 75.4                 | 1 585 143        | 72.4                 | 1 238.38          | 1.1                  | (X)                   | (X)               | (X)             |
| Not in central place .....                                     | 566 070          | 11.0                 | 275 793          | 12.6                 | 377.72            | 0.3                  | (X)                   | (X)               | (X)             |
| 2,500 or more .....  | 4 523 535        | 88.2                 | 1 898 320        | 86.7                 | 1 675.80          | 1.5                  | 67                    | 61                | 6               |
| In central place .....   | 3 950 092        | 77.0                 | 1 619 284        | 74.0                 | 1 293.47          | 1.1                  | (X)                   | (X)               | (X)             |
| Not in central place .....                                     | 573 443          | 11.2                 | 279 036          | 12.7                 | 382.33            | 0.3                  | (X)                   | (X)               | (X)             |
| <b>Rural</b> .....   | <b>607 097</b>   | <b>11.8</b>          | <b>290 869</b>   | <b>13.3</b>          | <b>111 958.77</b> | <b>98.5</b>          | <b>(X)</b>            | <b>(X)</b>        | <b>(X)</b>      |

# Appendixes

---

Several appendixes traditionally found in printed reports are now available in a separate volume. See PHC-3-A, *Population and Housing Unit Counts, Selected Appendixes*, in print or on the Internet at <http://www.census.gov/prod/cen2000/phc-3-a.pdf> for the following:

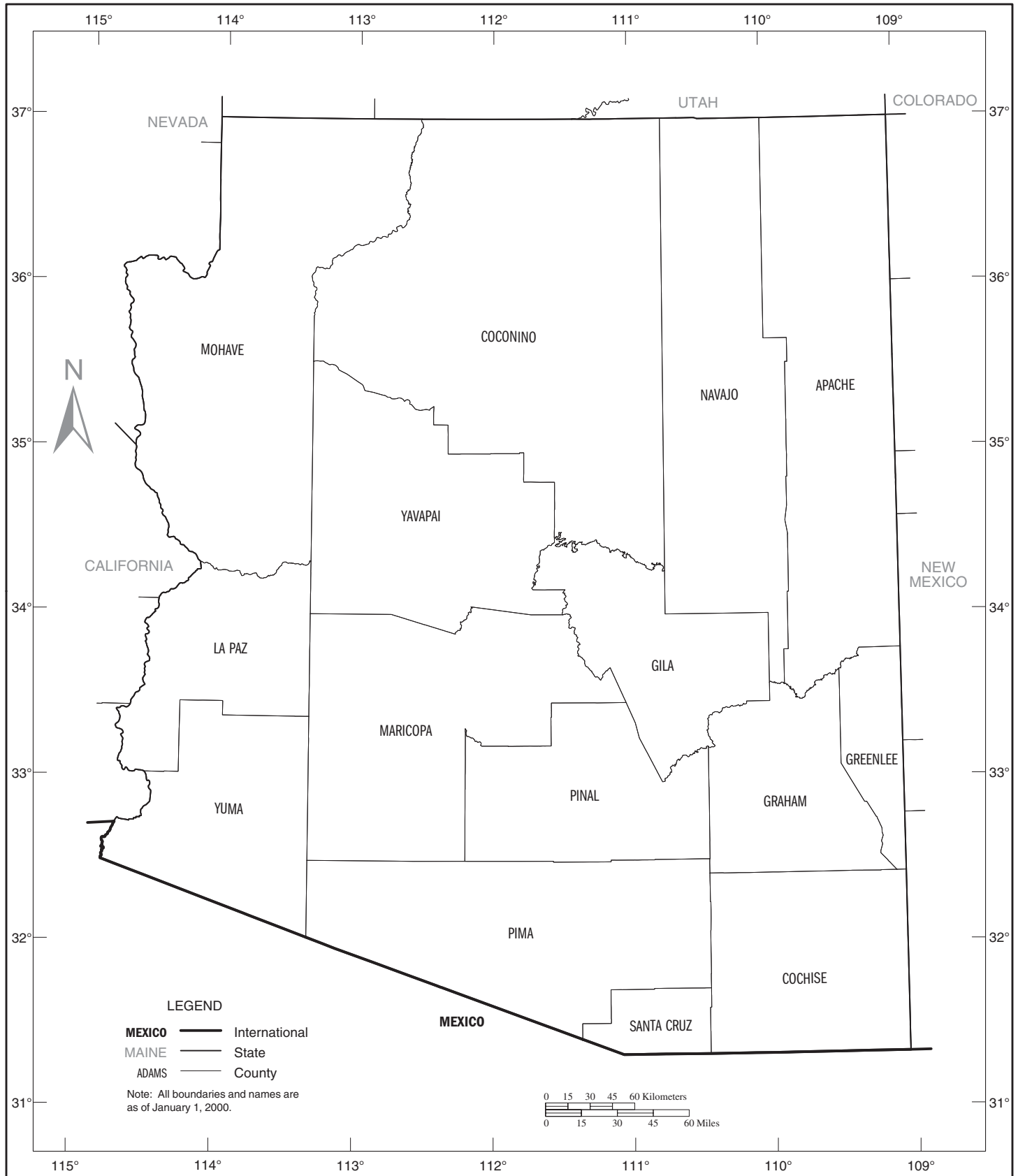
- Appendix A. Geographic Terms and Concepts
- Appendix B. Definitions of Subject Characteristics
- Appendix C. Data Collection and Processing Procedures
- Appendix D. Questionnaire
- Appendix E. Data Products and User Assistance
- Appendix G. Accuracy of the Data
- Appendix H. Acknowledgments

This Appendix section contains:

- Appendix F. Maps

# Appendix F. Maps

## Counties

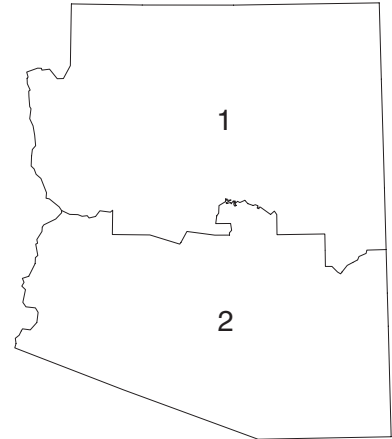


# County Subdivision Outline Map Legend and County Location Index

## Map Legend

|   |  |
|---|--|
| ---   | International  |
|   | <b>CAMPO</b> American Indian Reservation (Federal) <sup>1</sup>                      |
|   | <b>ZIA</b> Off-Reservation Trust Land <sup>1</sup>                                   |
| ---   | State  |
|   | <b>ERIE</b> County   |
|   | <b>YORK</b> County Subdivision   |
|   | <b>ROME</b> Incorporated Place   |
|   | <i>Zena</i> Census Designated Place  |
|   | <i>Lake Erie</i> Large River, Lake, Water Body, or Shoreline                         |
|  | A fishhook joins contiguous and/or discontinuous parts of the same geographic entity |

## Map Sections



<sup>1</sup> A 'w' following an American Indian area name indicates that tribal subdivisions are defined for that area. The tribal subdivision boundaries are displayed on the tribal subdivision map(s) immediately following the State/County Subdivision maps.

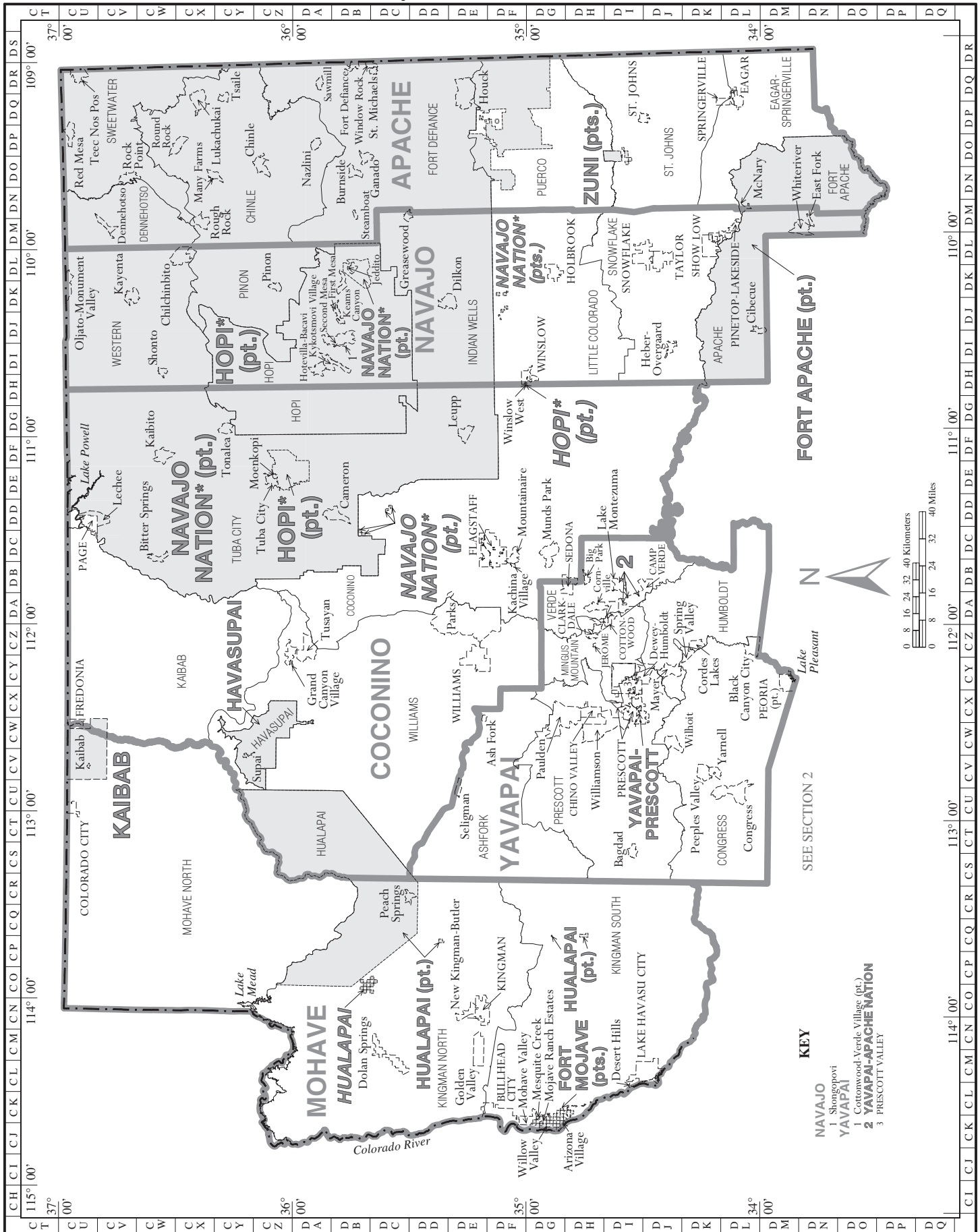
Note: All legal boundaries and names are as of January 1, 2000. Where international, state, county, and/or county subdivision boundaries coincide, the map shows the boundary symbol for the highest level of these geographic entities. The county boundary is always shown. Where a county subdivision boundary coincides with a place boundary, the map does not show the place boundary symbol. Any geographic entity name may include '(pt.)' if some portion of the entity extends beyond the limits of the map area displayed on the page, or if multiple discontinuous pieces of the entity have been discretely labeled on the page. A geographic entity name may include '(pts.)' if many discontinuous pieces exist for that entity that cannot be discretely labeled. The boundaries shown on this map are for Census Bureau statistical data collection and tabulation purposes only; their depiction and designation for statistical purposes does not constitute a determination of jurisdictional authority or rights of ownership or entitlement.

## County Location Index

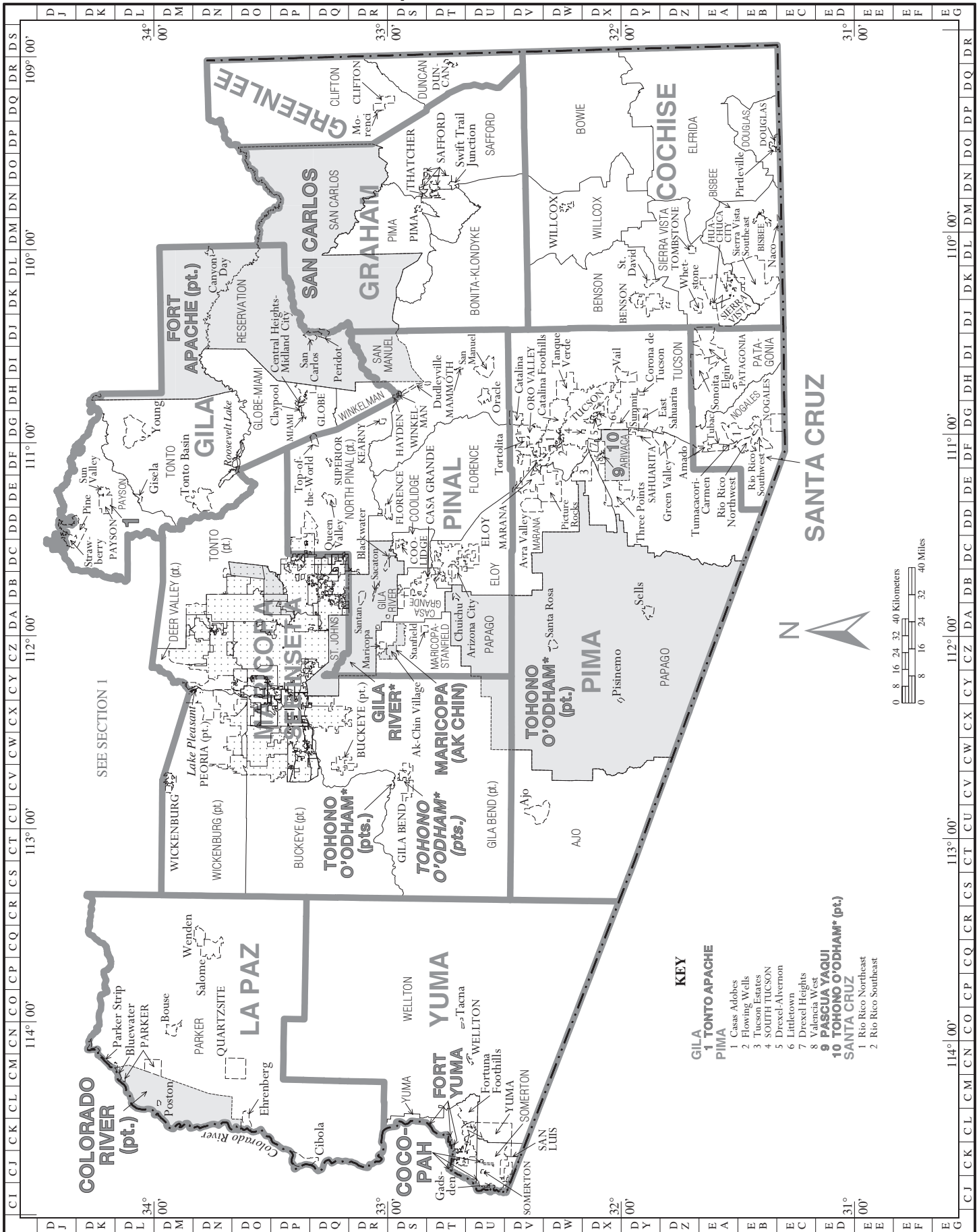
This list presents the reference coordinates for each county on the county subdivision outline map. Map section numbers refer to the county subdivision outline maps only.

| COUNTY          | MAP SEC | MAP REF |
|-----------------|---------|---------|
| Apache.....     | 1       | DP-DD   |
| Cochise.....    | 2       | DN-DY   |
| Coconino.....   | 1       | DB-DA   |
| Gila.....       | 2       | DH-DN   |
| Graham.....     | 2       | DM-DS   |
| Greenlee.....   | 2       | DQ-DQ   |
| La Paz.....     | 2       | CO-DN   |
| Maricopa.....   | 2       | CX-DP   |
| Mohave.....     | 1       | CP-DB   |
| Navajo.....     | 1       | DK-DD   |
| Pima.....       | 2       | DB-DX   |
| Pinal.....      | 2       | DD-DS   |
| Santa Cruz..... | 2       | DG-EA   |
| Yavapai.....    | 1       | CW-DI   |
| Yuma.....       | 2       | CO-DT   |

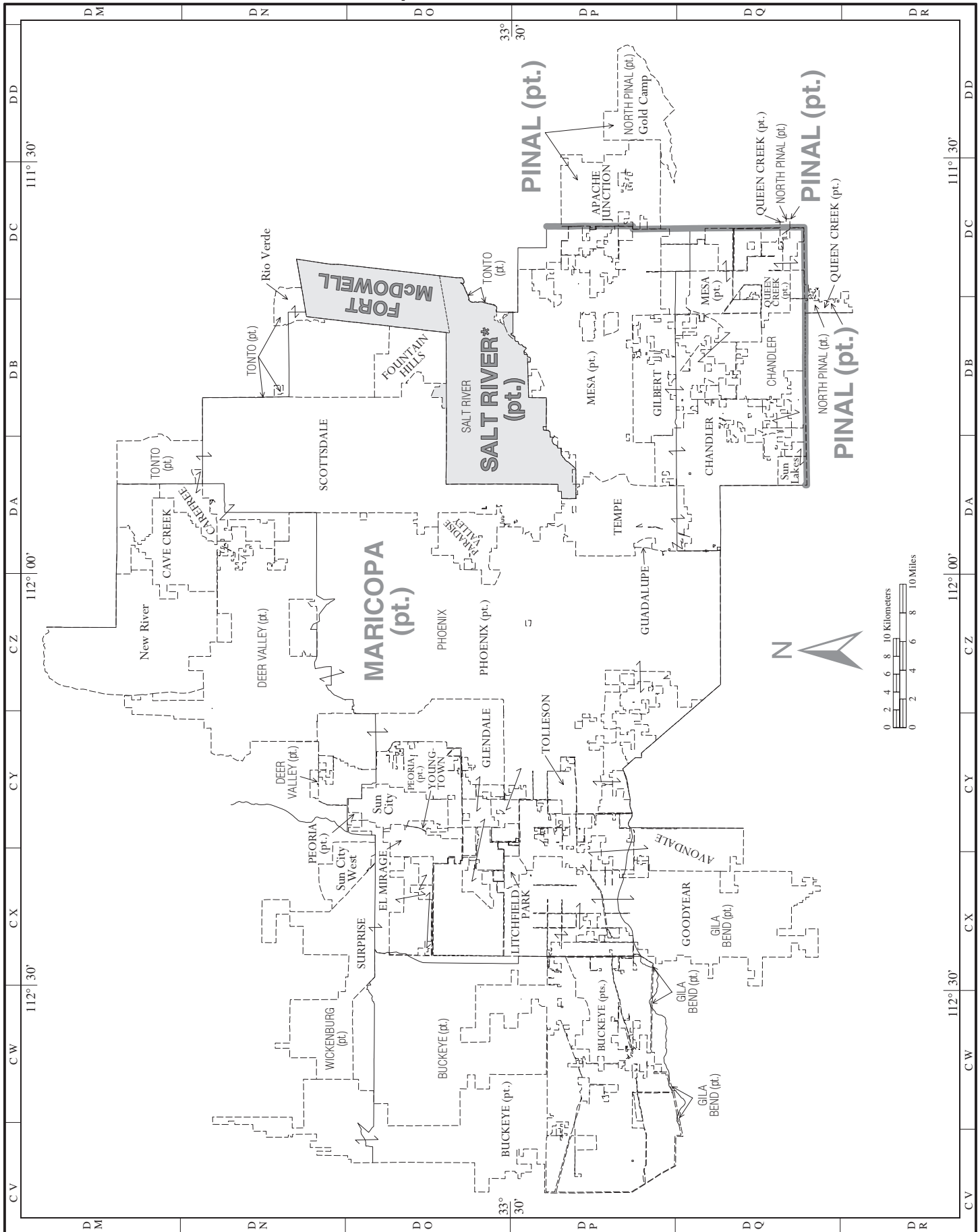
# American Indian Areas, Counties, County Subdivisions, and Places - Section 1



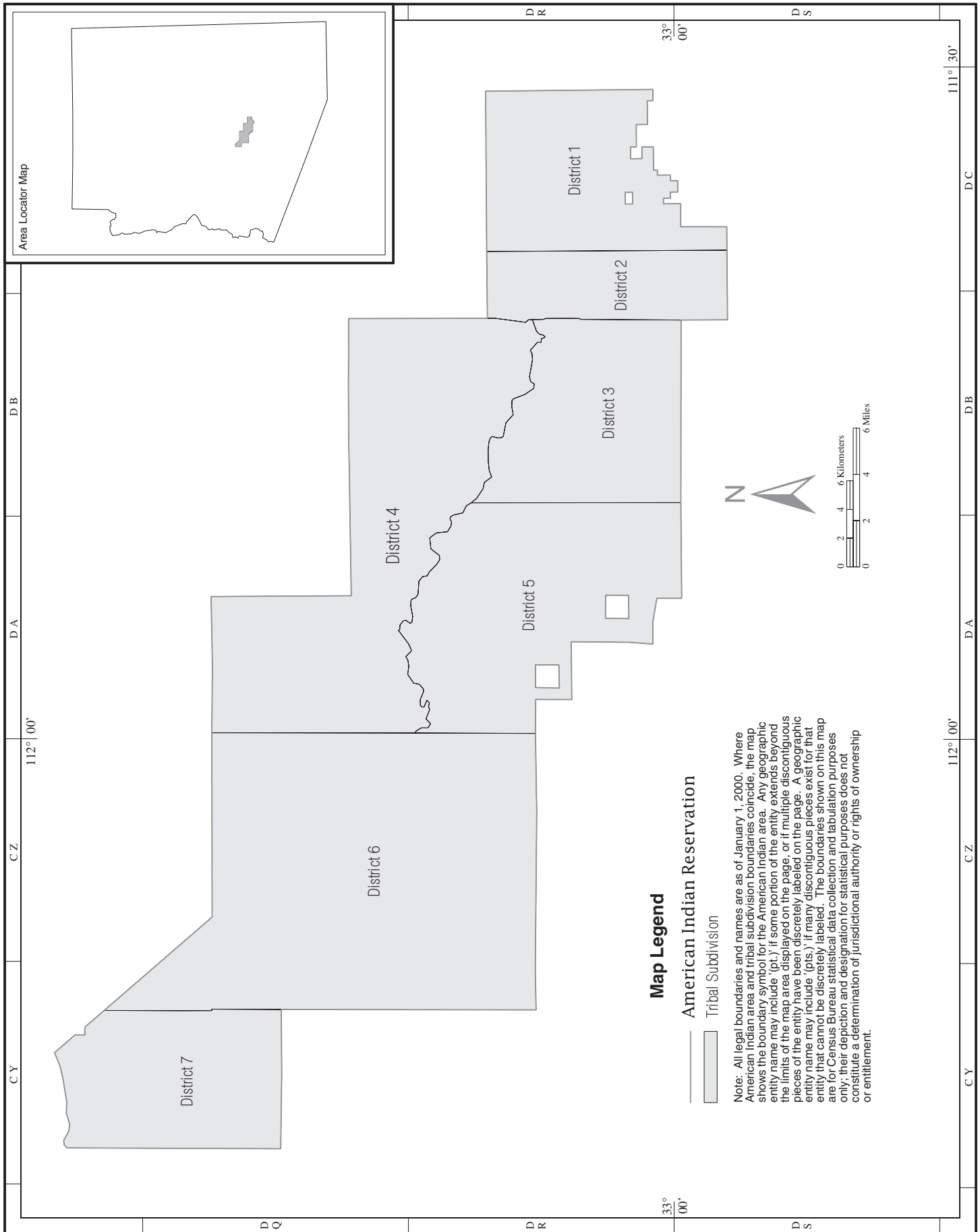
**American Indian Areas, Counties, County Subdivisions, and Places - Section 2**



# American Indian Areas, Counties, County Subdivisions, and Places – Inset A

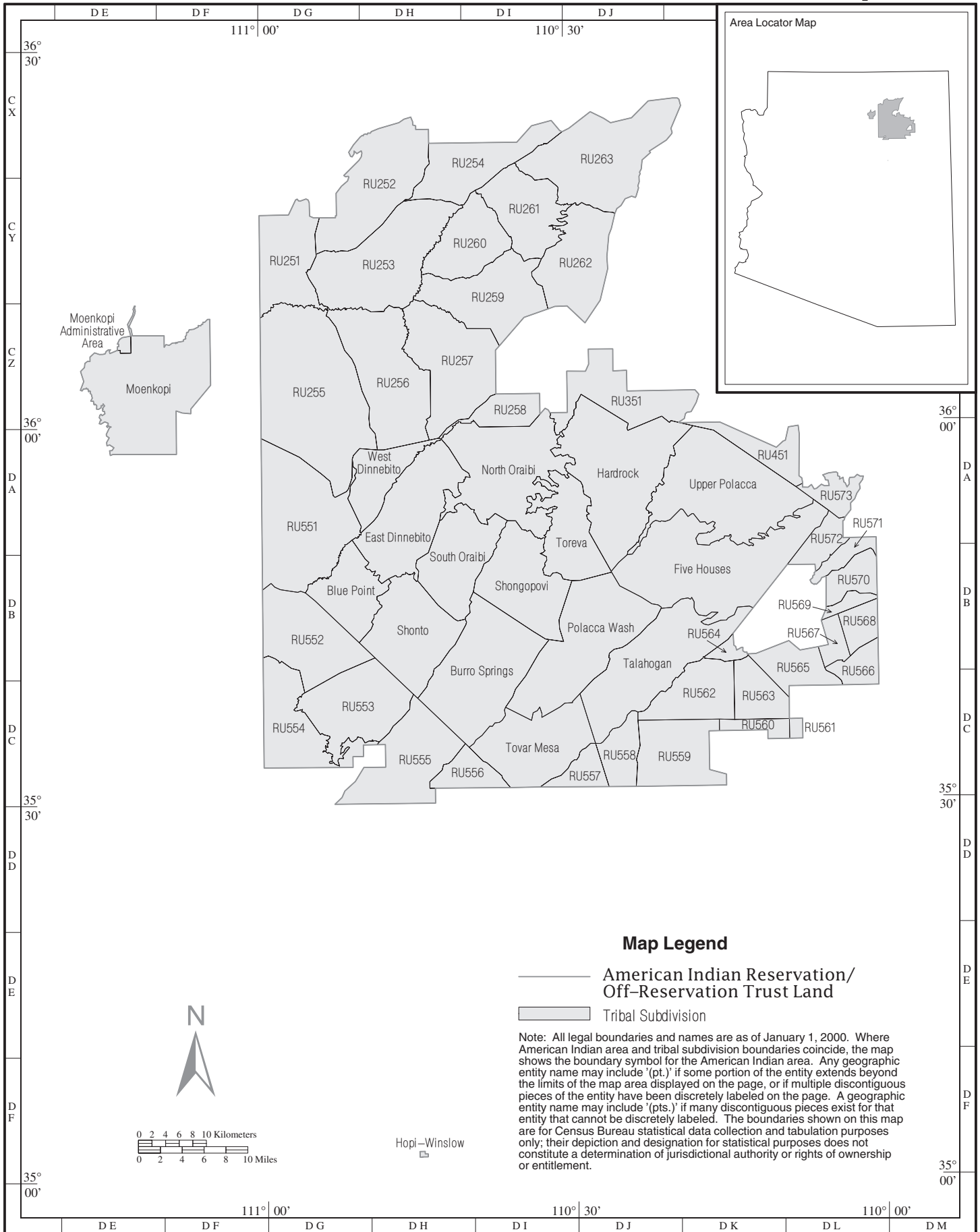


# American Indian Reservation, Tribal Subdivisions – Gila River

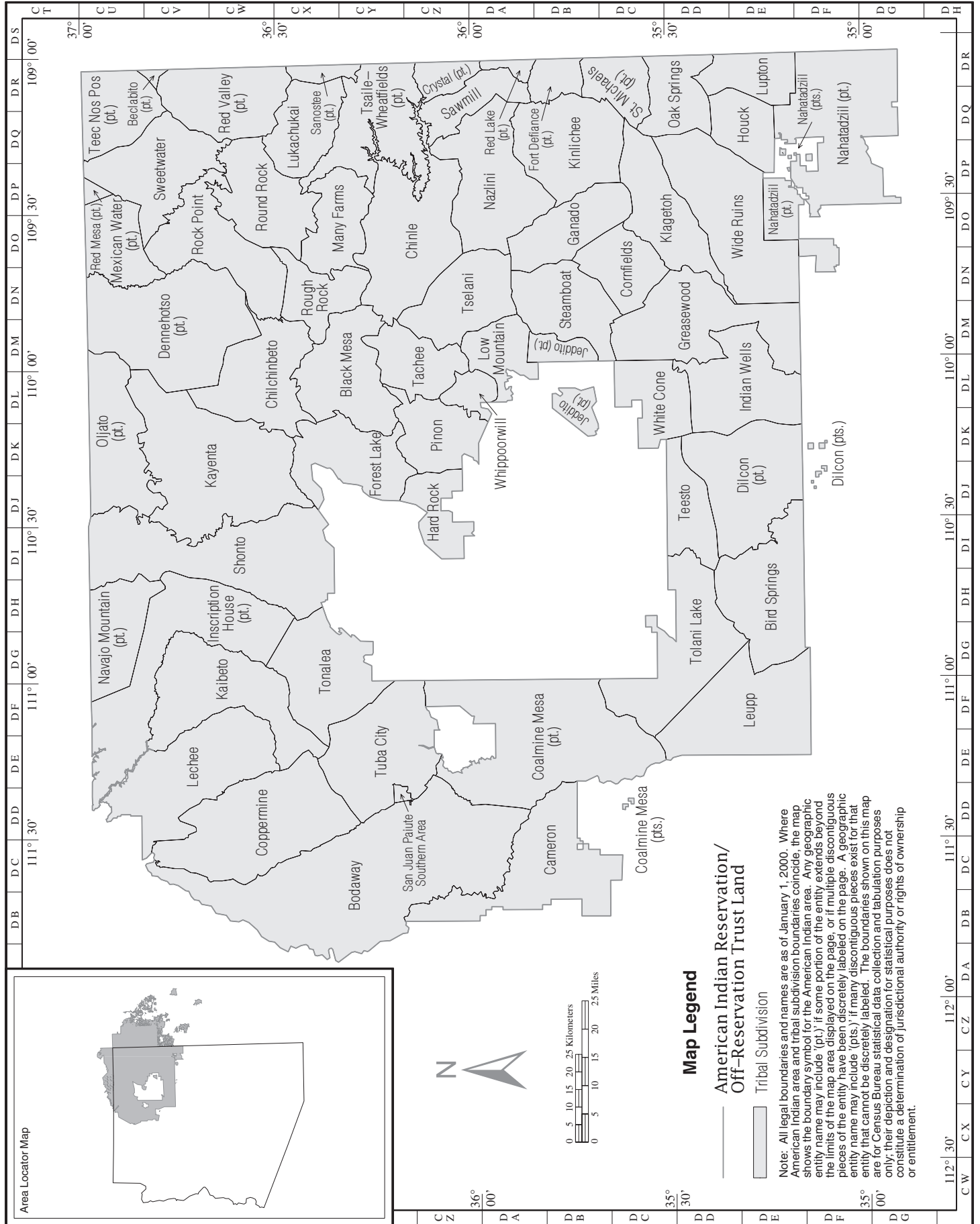




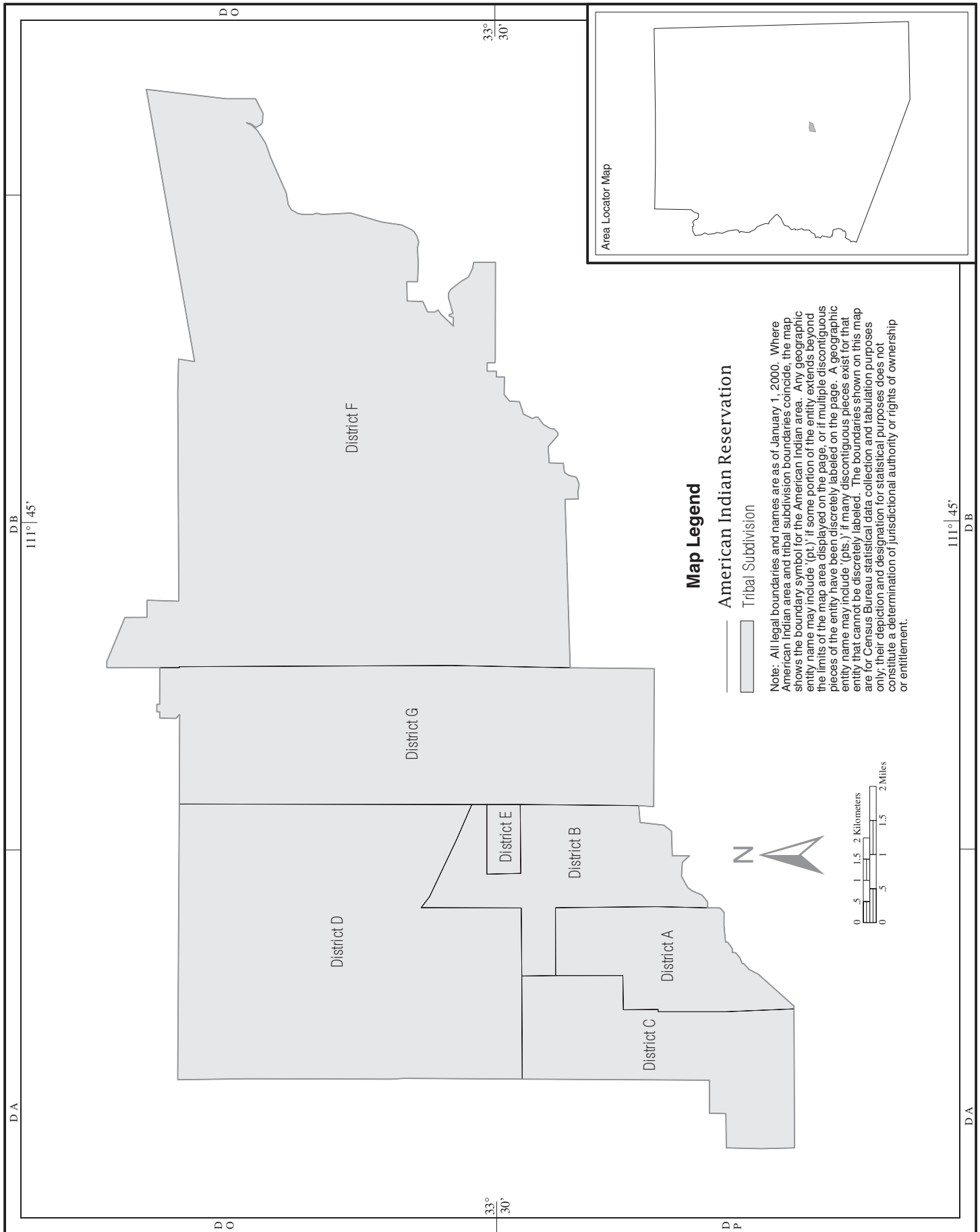
# American Indian Reservation and Off-Reservation Trust Land, Tribal Subdivisions – Hopi



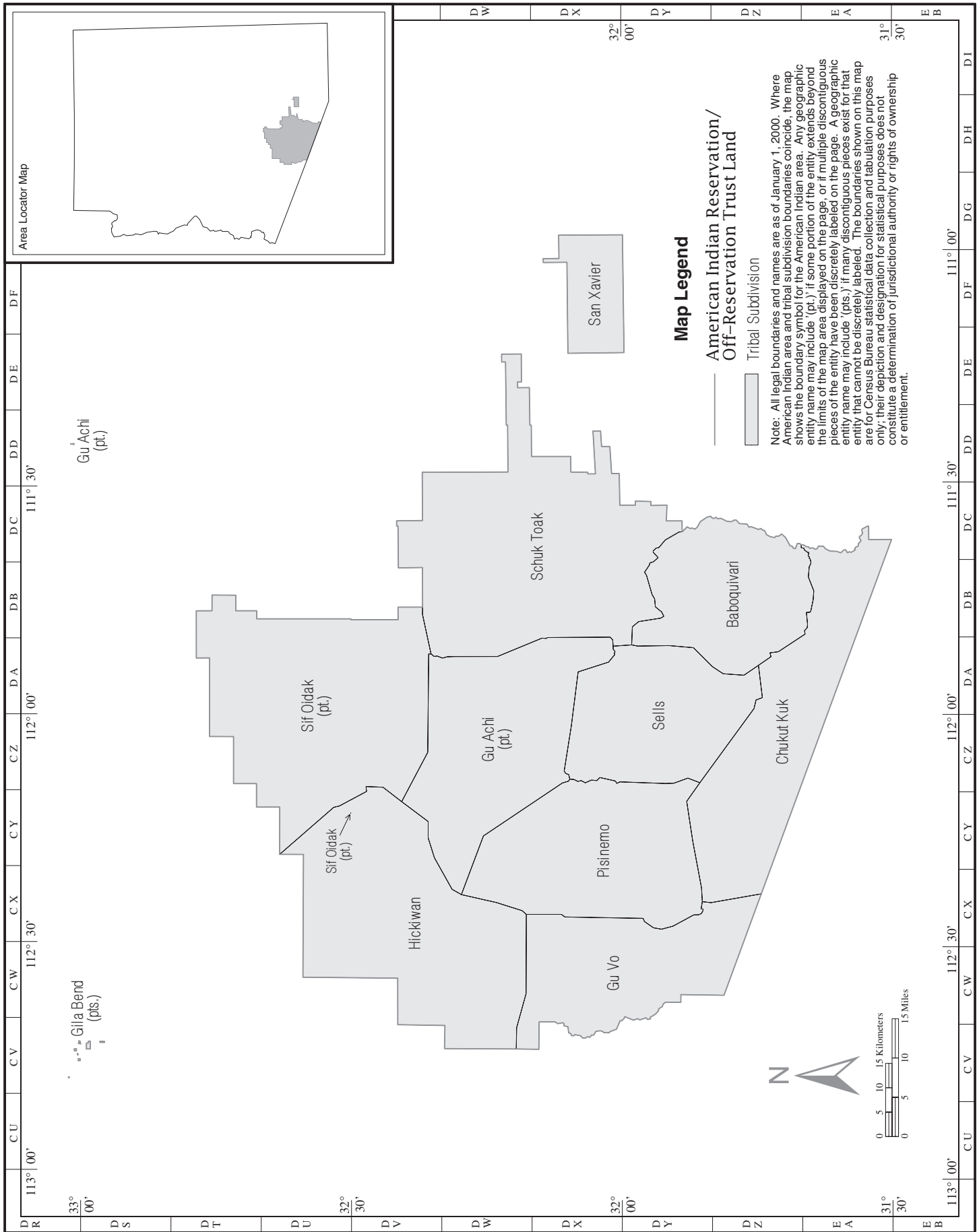
**American Indian Reservation and Off-Reservation Trust Land, Tribal Subdivisions – Navajo Nation (pt.)**



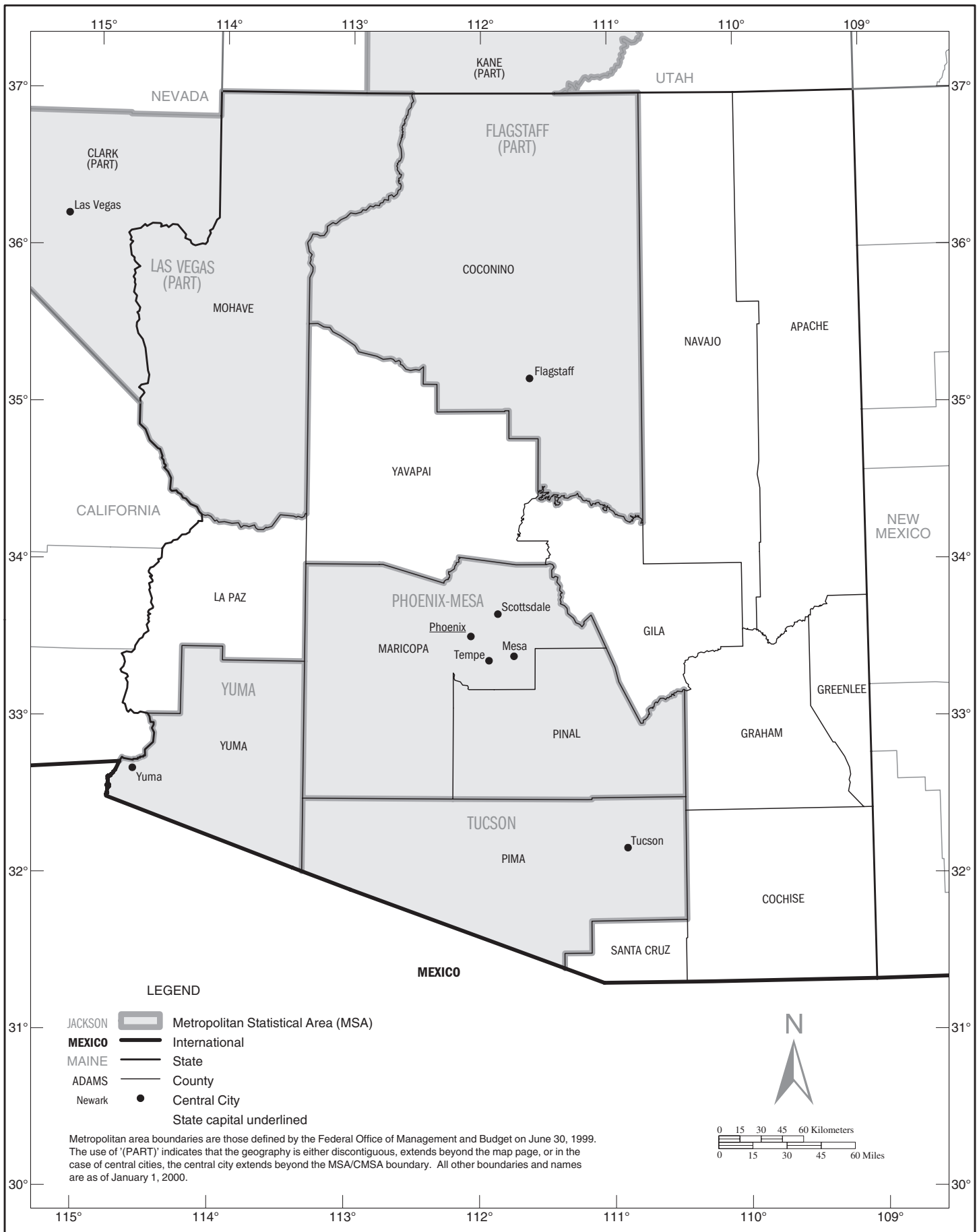
# American Indian Reservation, Tribal Subdivisions – Salt River



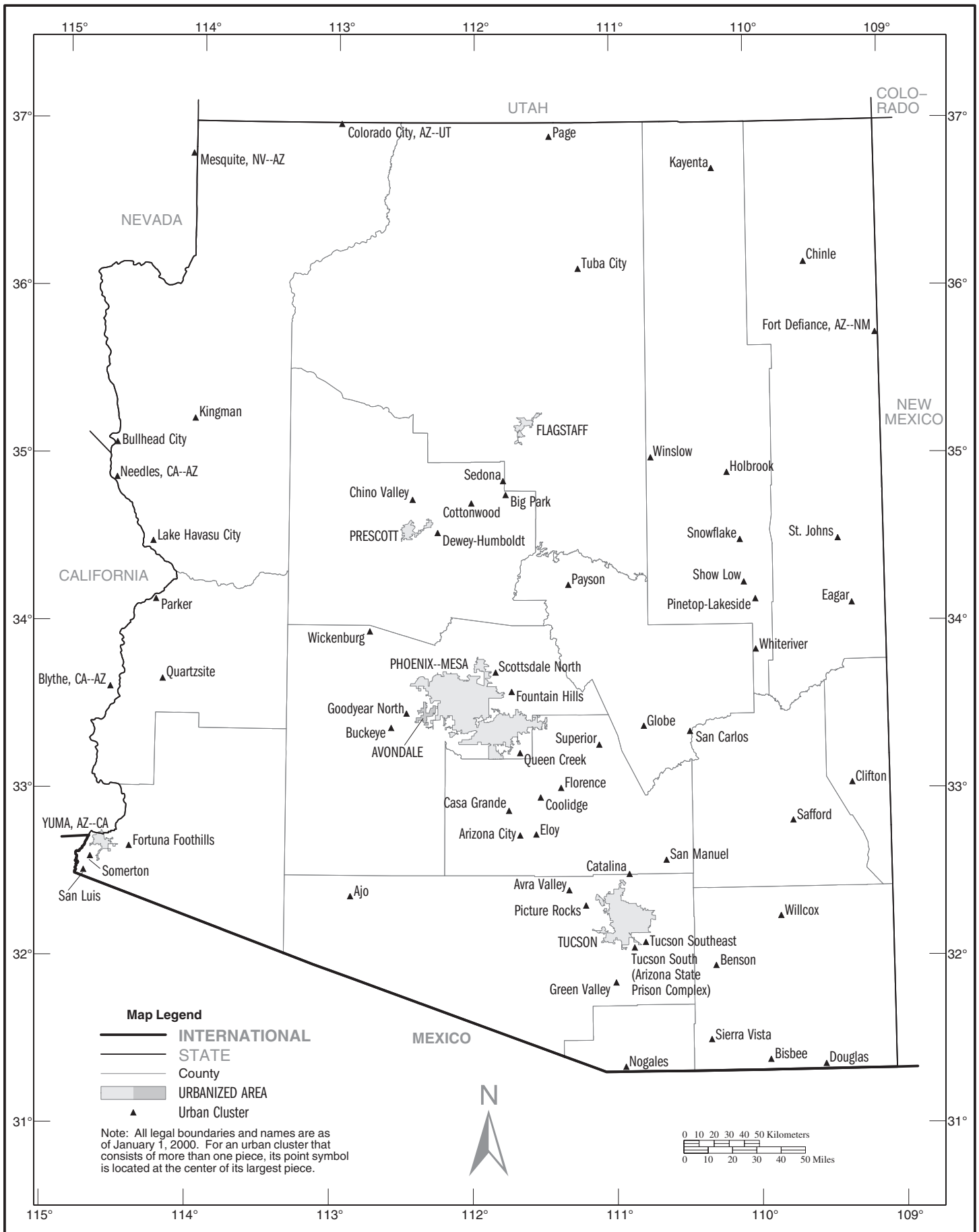
# American Indian Reservation and Off-Reservation Trust Land, Tribal Subdivisions - Tohono O'odham



# Metropolitan Areas, Counties, and Central Cities



# Urban Areas



**Map Legend**

- INTERNATIONAL
- STATE
- County
- URBANIZED AREA
- Urban Cluster

Note: All legal boundaries and names are as of January 1, 2000. For an urban cluster that consists of more than one piece, its point symbol is located at the center of its largest piece.

Arizona: 2000  
*Population and Housing Unit Counts*  
**2000 Census of Population and Housing**