

DIRECTIONS:

UNT Music Building is located on the
Southeast Corner of Ave C and Chestnut in Denton, Texas
jaymee.haefner@unt.edu • 940.565.3739

Directions to Denton:



Dallas/Fort Worth Area Map

From Dallas:

- Go North on I-35 East to Denton.
- Exit number 466B North Texas Boulevard, and turn north toward the campus (directions continue below).

From Fort Worth:

- Go North on I-35 West Denton.
- Follow I-35/Dallas signs. Turn onto I35-E South via exit 85D toward Dallas.
- Exit number 466B North Texas Boulevard, and turn north toward the campus (directions continue below).

Driving directions once in Denton:

(For convenience, a campus map has been attached at the end of these directions)

Exit #466B (North Texas Boulevard), and turn north toward the campus. Take a right at the traffic signal onto Eagle Drive. Go one block to a light; this is Avenue C. Take a left onto Avenue C. Go two blocks to a stop sign. That is the corner of Avenue C and Highland. The College of Music complex is on the right side of Avenue C in the entire block between Highland and the next stop sign (Chestnut). Drive to the next intersection of Avenue C and Chestnut, and stop at the Visitor's booth to ask for a parking pass if needed. No pass is needed after 5pm on weekdays, and no pass is needed on weekends.

College of Music Building Directions:

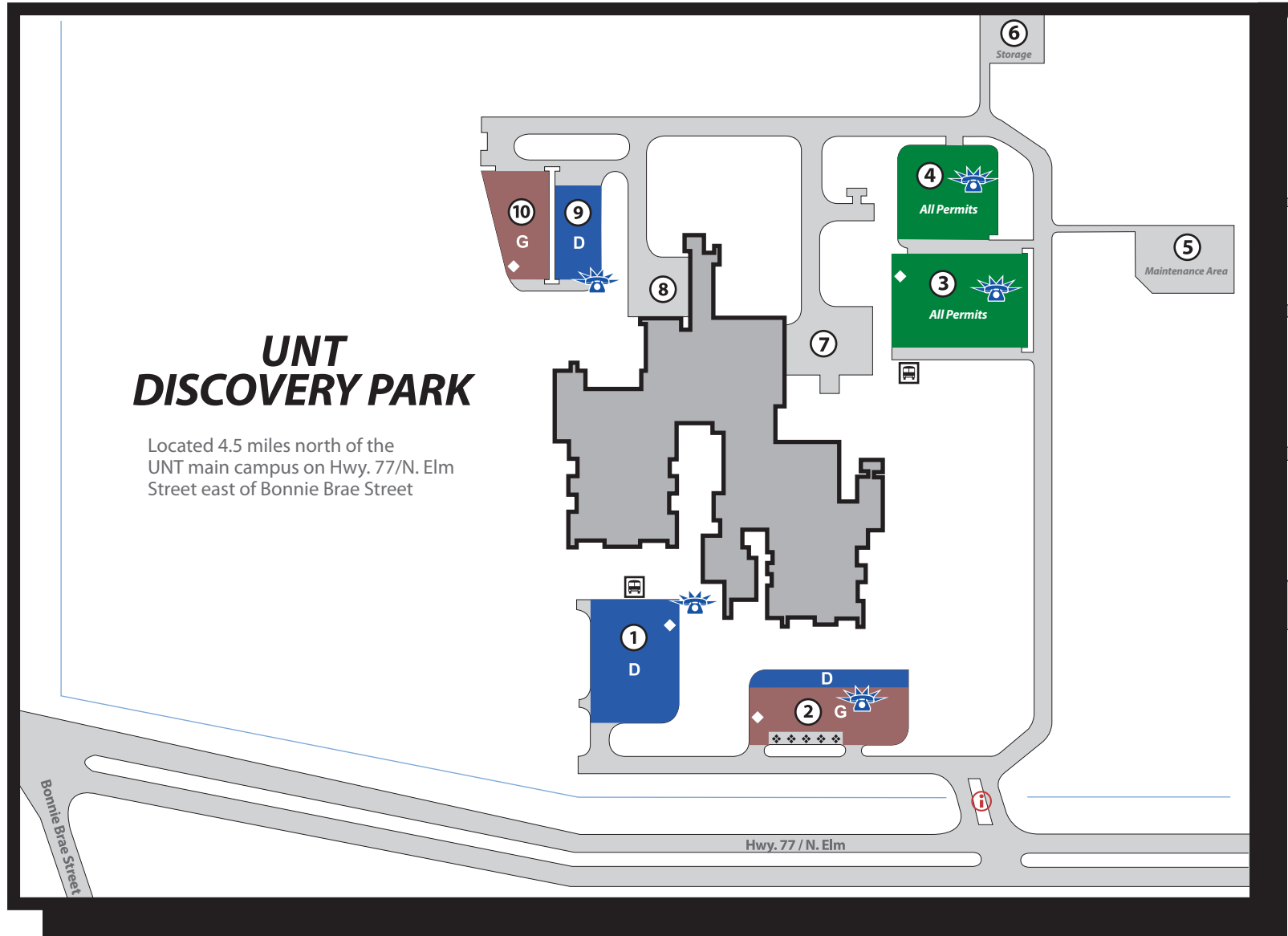
For your convenience, a map to the locations in the College of Music has been attached in addition to a parking map (the Music Building is marked on attached parking map as MUSI).

Please note that on the attached map "Second Floor" is actually street level. The harp practice rooms are located near 268 (path marked as orange).

In case of any difficulties:

Please feel free to call me at the UNT harp studio: 940-565-3739. If you do not receive an answer, try leaving a message, and I'll return your call as soon as possible.

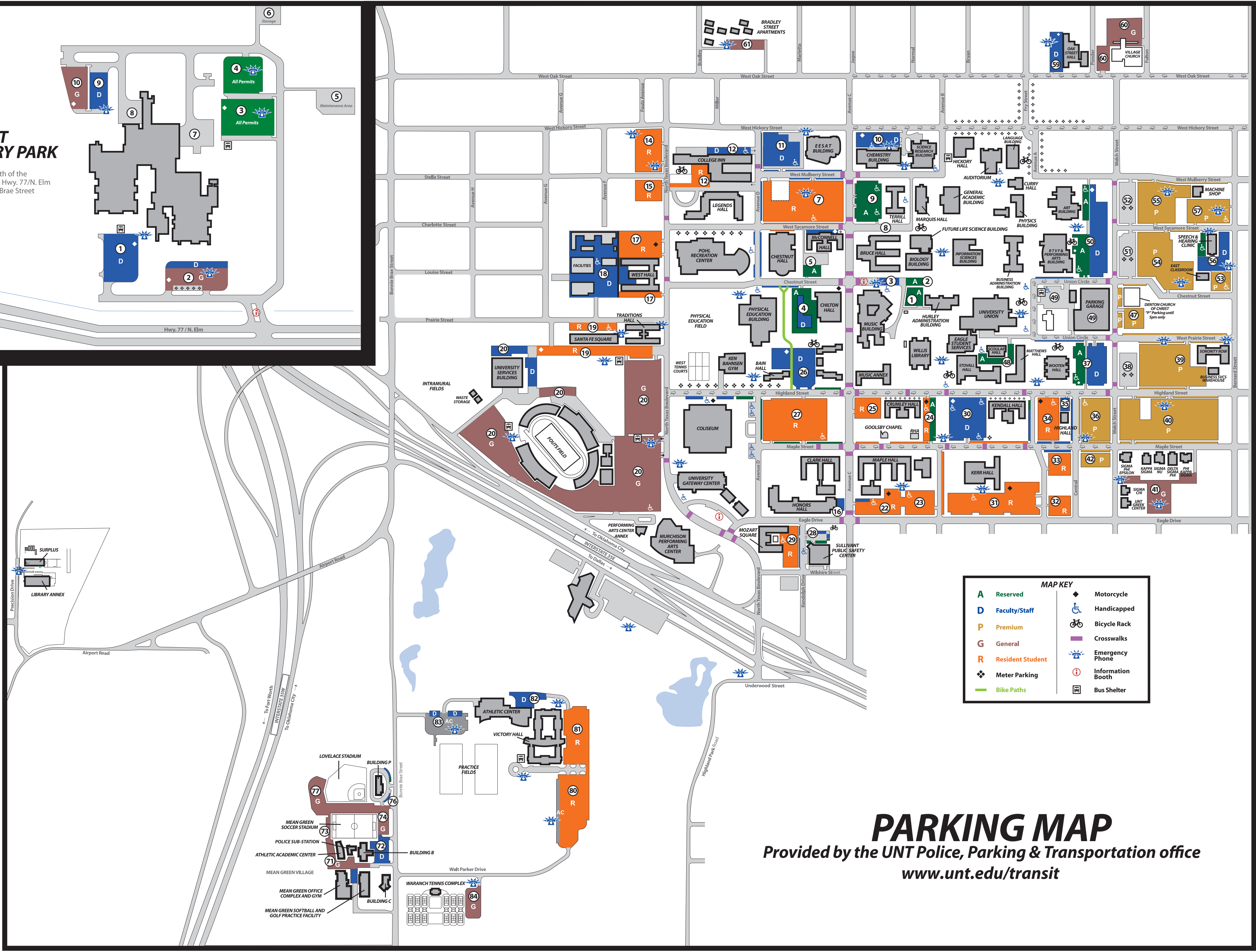
UNIVERSITY OF NORTH TEXAS™



911 EMERGENCY
 UNT POLICE DEPARTMENT
 (940) 565-3000 Non emergency
 (940) 565-4838 e-ride

PARKING SERVICES
 (940) 565-3020 Phone

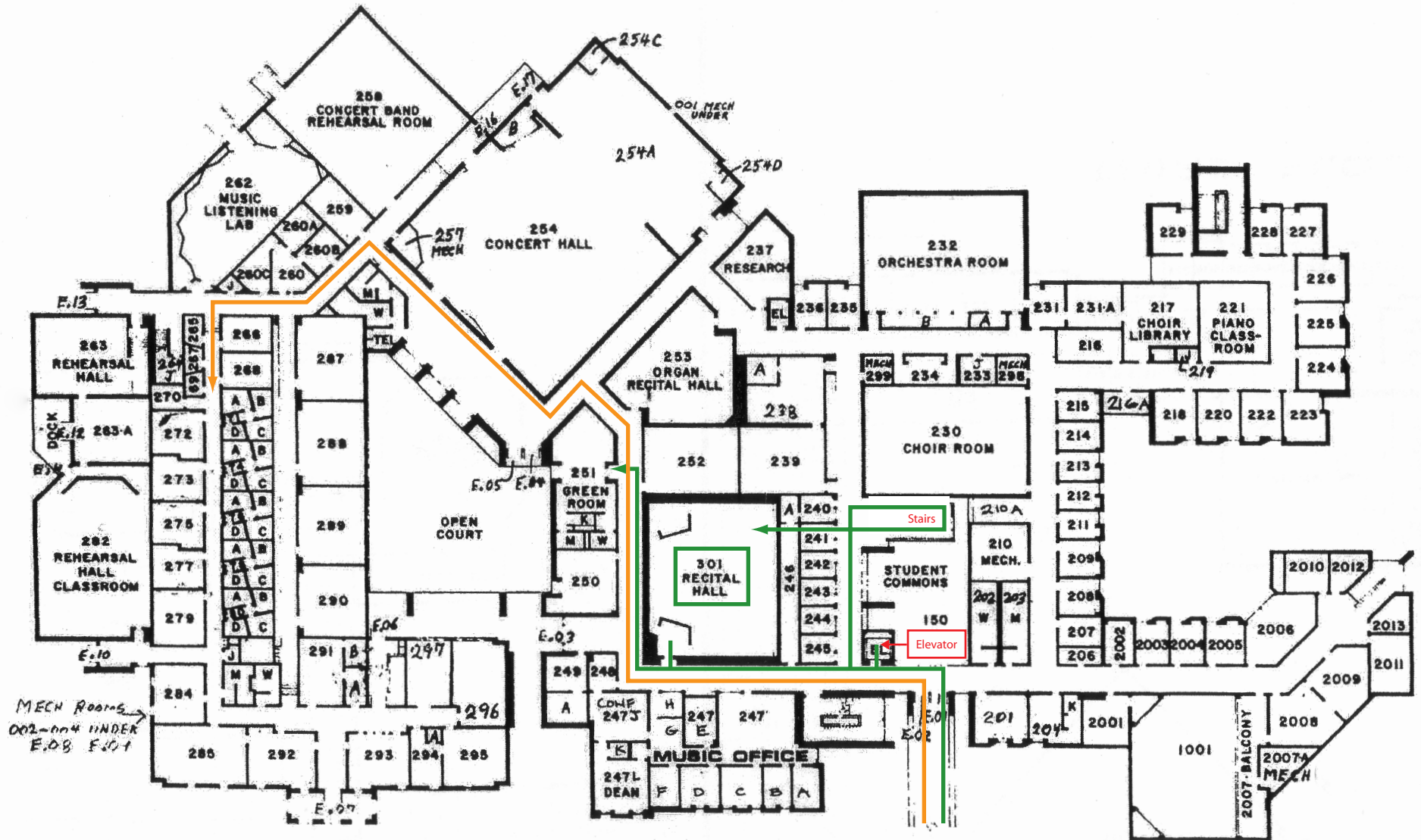
SULLIVANT PUBLIC SAFETY CENTER
 1700 WILSHIRE STREET
 Open 24 Hours Daily



MAP KEY			
A	Reserved	◆	Motorcycle
D	Faculty/Staff	♿	Handicapped
P	Premium	🚲	Bicycle Rack
G	General	🚶	Crosswalks
R	Resident Student	☎	Emergency Phone
Ⓜ	Meter Parking	ℹ	Information Booth
🚲	Bike Paths	🏠	Bus Shelter

PARKING MAP
 Provided by the UNT Police, Parking & Transportation office
www.unt.edu/transit

MUSIC BUILDING



SECOND FLOOR
(Street Level)

INFORMATION BOOTH

CHESTNUT

AVENUE C