


CORNELL UNIVERSITY LIBRARY



3 1924 058 955 315

**Census of Agriculture, 1987
Final County File**

**TECHNICAL DOCUMENTATION
AG-87-2**



ALBERT R. MANN
LIBRARY
AT
CORNELL UNIVERSITY



CENSUS OF AGRICULTURE, 1987
FINAL COUNTY FILE

TECHNICAL DOCUMENTATION

Washington, D.C.

1989

U.S. DEPARTMENT OF COMMERCE

Robert A. Mosbacher, Secretary

BUREAU OF THE CENSUS

BUREAU OF THE CENSUS

C. L. Kincannon, Deputy Director

DATA USER SERVICES DIVISION

Gerard C. Iannelli, Chief
Marie G. Argana, Assistant Chief
for User Services

ACKNOWLEDGMENTS

This technical documentation was prepared within the Data Access and Use Staff, under the direction of James P. Curry, Chief, and Barbara J. Aldrich, Chief of its Technical Information Section. Delores Baldwin was coordinator for this documentation. Programming support was provided by Paul T. Manka. The data dictionary was developed from materials prepared by the Agriculture Division. Word processing support was provided by Virginia Collins, Barbara Shugart, Joann M. Sutton, Christine Tarpley, and Mary Wright. Subject-matter support was provided by Douglas Miller, Quentin Coleman, and Frank Tolson of Agriculture Division.

* * * * *

The **file** should be cited as follows:

Census of Agriculture, 1987: Final County File [machine-readable data file] / prepared by the Bureau of the Census. - Washington: The Bureau [producer and distributor], 1989.

The **technical documentation** should be cited as follows:

Census of Agriculture, 1987: Final County File Technical Documentation / prepared by the Data User Services Division, Bureau of the Census. - Washington: The Bureau, 1989.

* * * * *

For additional information concerning the **file**, contact Data User Services Division, Customer Services (Order Desk), Bureau of the Census, Washington, D.C. 20233. Phone: (301) 763-4100.

For additional information concerning the **technical documentation**, contact Data User Services Division, Data Access and Use Staff, Bureau of the Census, Washington, D.C. 20233. Phone: (301) 763-2074.

For additional information concerning the **subject matter** of the file, contact Douglas Miller or Quentin Coleman (301) 763-8561, Agriculture Division, Bureau of the Census, Washington, D.C. 20233.

1989
APR 10

UPDATE INFORMATION

Additional information concerning this file may be available at a later date. If you wish to receive the documentation supplements, please fill out the following coupon and mail to:

Data User Services Division
Data Access and Use Staff
Bureau of the Census
Washington, D.C. 20233

Name of File: **Census of Agriculture, 1987: Final County File**

Please send me any information that becomes available later concerning the file listed.

Name:

Address:

Phone:



TABLE OF CONTENTS

Census of Agriculture 1987: Final County File Technical Documentation

Abstract.....	1-1
Overview of the Census of Agriculture	
History.....	2-1
Use of the Data.....	2-1
Farm Definition.....	2-1
Comparability of Data.....	2-1
Census Disclosure Rules.....	2-2
Things to Know About This File.....	3-1
Glossary.....	4-1
How to Use the Data Dictionary.....	5-1
Machine Readable Data Dictionary Layout.....	5-3
Index to Data Items.....	6-1
Data Dictionary.....	7-1
Statistical Methodology.....	8-1
Appendix A. FIPS State and County Codes.....	A-1
Appendix B. Variable Crops, County Highlights Table.....	B-1
Appendix C. Selected Crops, County Table 15.....	C-1
Appendix D. Variable Crops, Farms with Sales of \$10,000 or More, County Table 16.....	D-1
Appendix E. Questionnaire Facsimile (Long Form).....	E-1
Appendix F. User Notes.....	F-1



ABSTRACT

Census of Agriculture, 1987: Final County File [machine-readable data file] / conducted by the Bureau of the Census. - Washington: The Bureau [producer and distributor], 1989.

Type of File:

Summary statistics.

Universe Description:

The universe is all farms. A farm is any place from which \$1,000 or more of agricultural products were sold, or normally would have been sold, during the census year.

Subject-Matter Description:

Data are presented for all farms and for all farms with sales of \$10,000 or more. Data include number of farms; land in farms; size of farms; value of land, buildings, value of machinery and equipment; characteristics of operator; selected production expenses; total cropland; irrigation of farm land; value of agricultural products sold; inventory and sale of livestock and poultry; and major crops harvested.

Geographic Coverage:

Data are available for each State and for each county with 10 farms or more.

Technical Description:

File Structure: Rectangular.

File Size: Each county file comprises 6 segments of 9,600 characters each for a total record size of 57,600 characters.

File Sort Sequence: State, then FIPS county code.

Reference Materials:

Census of Agriculture, 1987: Final County File Technical Documentation. The documentation contains an abstract, a glossary, additional information about the file, and a data dictionary. One copy accompanies each file order. When ordered separately, it is available for \$5.00 from Data User Services Division, Customer Services (Order Desk), Bureau of the Census, Washington, D.C. 20233.

Related Printed Reports and Microfiche:

1987 Census of Agriculture, Volume 1, Geographic Area Series, State and County Data (parts 1 through 51). These reports are published separately for each State and include data for the State and each county. This series provides information on all data items collected in the 1987 census with comparable data from the 1982 census. The reports are available from the Superintendent of Documents, U.S. Government Printing Office, Washington, D.C. 20402. Report prices vary.

Related Machine-Readable Data Files:

Files are available from the 1974, 1978 and 1982 Census of Agriculture, as well as the 1987 final State file. Each file contains data from the previous Census of Agriculture; for example, the 1978 file contains data for 1978 and 1974.

File Availability:

Files are available by individual State, groups of States if requested by a user, or as one consolidated file. An individual State file is available on one reel at 1600 or 6250 bpi for \$175. The cost for custom-packed multi-State tapes is \$175 per reel at 1600 or 6250 bpi. When all State files have been released, they will be consolidated into a single file. For the number of reels required for the consolidated file, contact Data User Services Division, Customer Services, Bureau of the Census, Washington, D.C. 20233. Phone: (301) 763-4100.

GPO Order Form	Mail To: Superintendent of Documents, U.S. Government Printing Office, Washington, D.C. 20402				
	Name		Credit Card Orders		
	Organization		Total charges \$ _____ Fill in the boxes below		
	Address		Credit Card No. <input type="text"/>		
	City, State, ZIP		Expiration Date Month/Year <input type="text"/>		
	GPO Catalog No. or Stock No.		Quantity Desired	Title of Publication	Amount
					CUSTOMER Make check or money order payable to Superintendent of Documents. If to be charged to Supt of Docs. account, indicate Deposit Account No _____
					TOTAL \$

Customer Services (Microfiche and Data Files)	Mail To: Data User Services Division, Customer Services, Bureau of the Census, Washington, D.C. 20233 Phone: 301/763-4100.					CHECK ONE <input type="checkbox"/> Enclosed is check or money order, payable to "Commerce-Census" <input type="checkbox"/> Charge to Census Bureau Deposit Account No <u>9</u> <input type="checkbox"/> Credit card (below)	
	Name		Telephone			M	
	Organization						
	Address						
	City, State, ZIP			Date			
	Name of Data File, Documentation* or Microfiche			No. of Tapes	No. of Microfiche	No. of Document copies	Cost
*One copy of the Technical Documentation is sent at no extra charge with tape orders.					TOTAL \$		
Characteristics of Tape (Check One): <input type="checkbox"/> 9 track, 1600 bpi, EBCDIC <input type="checkbox"/> 9 track, 6250 bpi, EBCDIC <input type="checkbox"/> 9 track, 1600 bpi, ASCII <input type="checkbox"/> 9 track, 6250 bpi, ASCII Labeling (Check One): <input type="checkbox"/> Standard <input type="checkbox"/> Unlabeled Maximum block size (if less than 32K bytes)? _____					Credit Card Orders Total charges \$ _____ Fill in the boxes below Credit Card No. <input type="text"/> Expiration Date Month/Year <input type="text"/> MasterCard and VISA accepted.		

Customer Services (Publications)						Date	
	Name					RETURN TO: Data User Services Division Customer Services Bureau of the Census Washington, D.C. 20233 Phone: 301/763-4100	
	Organization						
	Address						
	City, State, ZIP						
	Census Bureau Series No.	Quantity Desired	Title of Publication	Amount	CUSTOMER Make check or money order payable to Superintendent of Documents, but mail remittance to address shown If to be charged to Supt of Docs. account indicate Deposit Account No _____		
					TOTAL \$		



OVERVIEW

Census of Agriculture, 1987

History

The 1987 Census of Agriculture is the 23rd taken by the U.S. Department of Commerce, Bureau of the Census. The first agriculture census was taken in 1840 as part of the sixth decennial census of population. From 1840 to 1950, an agriculture census was taken as part of the decennial census. A separate mid-decade census of agriculture was conducted in 1925, 1935, and 1945. From 1954 to 1974, a census of agriculture was taken for the years ending in 4 and 9. In 1976, Congress authorized the census of agriculture to be taken for 1978 and 1982 to adjust the data reference year so that it coincided with the economic censuses covering manufacturing, mining, construction, retail trade, wholesale trade, service industries, and selected transportation activities. This adjustment in timing established the agriculture census on a 5-year cycle collecting data for years ending in 2 and 7.

Uses of the Census

The census of agriculture is the leading source of statistics about the Nation's agricultural production and the only source of consistent, comparable data at the county, State, and national levels. Census statistics are used by Congress in developing and changing farm programs and for determining the effects of these programs. Many national and State programs are designed or allocated on the basis of census data, such as funds for extension services, research, and soil conservation projects. Private industry uses census statistics to provide a more effective production and distribution system for the agricultural community.

Authority and Area Covered

The census of agriculture is required by law under Title 13, United States Code, sections 142(a) and 191, which directs that a census be taken in 1979, in 1983, and in every fifth year after 1983 covering the prior year. The 1987 census includes each State, Puerto Rico, Guam, and the Virgin Islands of the United States. A census of agriculture will be conducted in American Samoa and the Commonwealth of the Northern Mariana Islands in conjunction with the 1990 Census of Population and Housing.

Farm Definition

Since 1850, when minimum criteria defining a farm for census purposes first were established, the farm definition has been changed nine times. The current definition, first used for the 1974 census, is any place from which \$1,000 or more of agricultural products were produced and sold or normally would have been sold during the census year. The farm definition used for outlying areas varies according to area. The report for each area includes a discussion of the farm definition.

Comparability of Data

Data on acreages and inventories for 1987 and 1982 are generally comparable. Dollar figures shown for expenses and agricultural product sales are expressed in current dollars and have not been adjusted for inflation or deflation. In general, data for censuses since 1974 are not fully comparable with data for 1969 and earlier censuses due to changes in the farm definition.

The U.S., region, and State data for 1978 shown in the 1978 Census of Agriculture publications included data for farms on the mail list plus estimates from an area sample for farms not on the mail list. For comparability, the 1978 data in the 1987 publications include only farms on the mail list.

Advance Reports

Advance reports of 1987 census data have been published separately for each county with 10 farms or more, each State, and the United States. This series provided, at the earliest possible date, final data on major data items together with comparable final data from the 1982 census. Data items are standard across States except for information on selected crops harvested, which vary by State according to their relative importance in the State.

Definition of farm. Since the 1974 census, a farm has been defined as any place from which \$1,000 or more of agricultural products were produced and sold or normally would have been sold, during the census year.

Reliability. The census of agriculture enumerates all identified farm and ranch operations in the United States. Sampling is used to collect data for selected items and to account for nonresponding farm operations. Thus, the results in this report are subject to sampling variability as well as reporting and coverage errors.

Acknowledgments. Special tribute is paid to the millions of farm and ranch operators and other agriculture-associated people who furnish the individual reports from which these statistical summaries were compiled. Also acknowledged are the contributions of the U.S. Department of Agriculture and other public and private agencies that gave their support to the census program.

Electronic Data Dissemination

The Volume 1 data are available on computer tapes and compact disk. The advance report data are available on computer tapes, computer diskettes, and through electronic data services such as the AGRIDATA network, the CENDATA™ data base on Dialog and CompuServe on-line services. Computer tapes, diskettes, and compact disks are sold by the Customer Services Branch, Data User Services Division, Bureau of the Census, Washington, D.C. 20233. Phone: (301) 763-4100

Special Tabulations

Custom designed tabulations can be developed to individual user specifications on a programming cost reimbursable basis. Inquiries about special tabulations should be directed to the Chief, Agriculture Division, Bureau of the Census, Washington, D.C. 20233.

Census Disclosure Rules

In keeping with the provisions of Title 13, United States Code, no data are published that would disclose the operations of an individual farm. However, the number of farms in a given size category or other classification such as size of farm is not considered a release of confidential information and is provided even though other information is withheld.

Inventories, Production, and Sales Data

Inventories of livestock, poultry, and machinery and equipment are measured as of December 31 of the census year. Crop and livestock production, sales, and expense data are for the calendar year, except for a few crops (such as citrus) for which the production year overlaps the calendar year.

THINGS TO KNOW ABOUT THIS FILE

File Information. Information for each State is contained on a different file. Each State file contains a State record in FIPS State code sequence.

Record Information. The file has a logical record size of 940,800 characters. Because of the large record size, it has been segmented into 98 physical records of 9,600 characters each. Geographic identification information is provided at the beginning of each segment. Tables corresponding to the published reports are split across record segments.

Cell Information. Each data cell contains 12 characters. The first character is a flag field followed by an 11-character value field that is right justified. Leftmost digits are zero filled. Negative numbers have the minus sign in the leftmost position.

Flag Fields. The flag fields indicate special conditions to be aware of when using the value in the data cell. Flag field codes are as follows:

- 0 no special conditions associated with the data cell
- 1 data not applicable
- 2 data not available
- 3 less than half of the unit reported
- 4 data withheld to avoid disclosing information for individual farms
- 5 data not published for this State/county because it contains less than 10 farms; see Appendix, A, page A-16.
- 6 data not available due to brackets

Variable Crops. Major crops vary by State. Appendices B – F list major crops for all farms and farms with sales of \$10,000 or more by State. If a crop shown in the data dictionary is not a major crop for a specific State, the file will contain a "5" in the first cell of that field and zeroes in the remaining cells.

Abbreviations and Symbols

The following abbreviations and symbols are used through the tables:

- Represents zero.
- (D) Withheld to avoid disclosing data for individual farms.
- (X) Not applicable.
- (Z) Less than half of the unit shown.
- (NA) Not available.
- cwt. Hundredweight.
- sq.ft. Square feet.



GLOSSARY

The following definitions and explanations provide a more detailed description of the terms than are available in the tables or on the report form. For an exact wording of the questions see appendix E. Most definitions of terms are the same as those used in earlier censuses. The more important exceptions are also noted here.

Abnormal Farms. This category includes institutional farms, experimental and research farms, and Indian reservations. Institutional farms include those operated by hospitals, penitentiaries, churches, schools, grazing associations, and government agencies. In 1987 and 1982, non-governmental units such as church farms and Future Farmers of America camps were classified as abnormal farms only when 50 percent or more of their products produced and intended for human consumption were utilized by the organization.

Acres and Quantity Harvested. Crops were reported in whole acres, except for the following crops which were reported in tenths of acres: Irish potatoes, sweet potatoes, tobacco, fruit and nut crops including land in orchards, berries, vegetables, and nursery and greenhouse crops; and in Hawaii, taro, ginger root, and lotus root. Totals for crops reported in tenths of acres were rounded to whole acres at the aggregate level during the tabulation process.

If two or more crops were harvested from the same land during the year, the acres would be counted for each crop. Therefore, the total acres of all crops harvested generally exceeds the acres of cropland harvested. An exception to this procedure is hay crops. When more than one cutting of hay was taken from the same acres, the acres are counted only once but the quantity harvested includes all cuttings. However, hay cut for both dry hay and green chop or silage would be reported for each applicable crop. For interplanted crops or "skip-row" crops, acres were to be reported according to the portion of the field occupied by each crop.

If a crop was planted but not harvested, the acres were not to be reported as harvested. These acres were to be reported in the "land use" section under the appropriate cropland items – cropland used only for pasture or grazing, cropland used for cover crops, cropland on which all crops failed, or cropland idle.

Corn and sorghum hogged or grazed were to be reported as "cropland harvested" and not as "cropland used only for pasture or grazing." Crop residue left in fields and later hogged or grazed was not reported as cropland pasture.

Quantity harvested was not obtained for crops such as vegetables, nursery and greenhouse crops, corn cut for dry fodder, hogged or grazed, and sorghum hogged or grazed.

Acres of land in bearing and nonbearing fruit orchards, citrus or other groves, vineyards, and nut trees were to be reported as harvested cropland regardless of whether the crop was harvested or failed. However, abandoned orchards were to be reported as cropland idle, not as harvested cropland and the individual abandoned orchard crop acres were not to be reported.

Agricultural Chemicals Use, Including Fertilizer and Lime. For each type of agricultural chemical, the acres treated were to be reported only once even if the acres were fertilized or limed more than once. If multipurpose chemicals were used, the acres treated for each purpose were to be reported.

All Other Races. This category is primarily limited to persons native to or of ancestry from Mexico, the Caribbean, Central and South America.

Almonds. For 1982, the quantity harvested of almonds was reported in pounds of meats. For 1978, the quantity harvested was reported in the shell.

Black and Other Races. This category includes Blacks, American Indians, Asian and Pacific Islanders, and all other racial groups other than White.

Bees and Honey. Bee and honey production was enumerated and tabulated in the county in which the home farm was located even though hives are often moved from farm to farm over a wide geographic area.

Cash Grains. See Grains; Other grains.

Cherries. For 1987, cherries were reported as "sweet cherries," "tart cherries," or "cherries" depending on the regional form the respondent completed. On regional forms for States where cherries are an important fruit crop, "sweet cherries" and "tart cherries" were listed separately. On the other regional forms, either "cherries" were listed or could be written in. For publication purposes, "cherries, total" could be shown along with the individual breakdown of "sweet cherries," "tart cherries," or "cherries, not specified." "Cherries, not specified" is used to account for cherries where the "sweet" and "tart" breakdown was not asked or where respondents wrote in "cherries" but did not specify or code the kind of cherry. All the individual cherry items may not be shown. Data for "sweet cherries," "tart cherries," and "cherries, not specified," are not available for 1982.

Citrus Enumeration. In the 1987 census, reports for selected citrus caretakers in Arizona, Florida, and Texas were obtained by direct enumeration. A citrus caretaker is an organization or person caring for or managing citrus groves. Often absentee grove owners do not know the information that is needed to adequately complete the census report. Each citrus caretaker was enumerated as a farm operator and requested to complete one report form for all groves cared for and to furnish a list of grove owners' names, addresses, and acres of citrus. The names on the lists were matched to completed grove owners' report forms to eliminate duplication. The caretaker also was requested to inform the grove owner that he had already reported for the citrus under his care and that the grove owner was not to report the citrus again. In the 1987 census, 7 caretakers in Arizona reported 175 grove owners having 12,000 acres of citrus; the 65 caretakers in Florida reported 3,000 grove owners having 170,000 acres of citrus; and 20 caretakers in Texas reported 800 grove owners having 14,500 acres of citrus.

Commodity Credit Corporations Loans. This category includes loans for corn, wheat, soybeans, sorghum, barley, oats, cotton, peanuts, rye, rice, tobacco and honey.

Crop Units of Measure. The regional report forms allowed the operator to report quantity of field crops harvested in a unit of measure commonly used in the region. When the operator reported in a unit of measure different than the unit of measure published, the quantity harvested was converted to the published unit of measure.

Grapes could be reported in dry weight or fresh weight; plums and prunes in fresh weight or prunes in dry weight; and in Hawaii, coffee in pounds parchment or pounds cherry, and macadamia nuts in pounds husked, unshelled or pounds shelled. For other fruit and nut crops and citrus, the operator was given a choice of units of measure of pounds, tons, or boxes. The quantity harvested for these crops is published in pounds.

Crop Year or Season Covered. Acres and quantity harvested are for the calendar year 1987 except for citrus fruits, avocados, olives, vegetables in Florida, sugar cane in Florida and Texas, and pineapples and coffee in Hawaii.

Citrus Fruits. The data for Florida relate to the quantity harvested in the September 1986 through July 1987 harvest season, except limes that were harvested in the April 1987 through March 1988 harvest season. The data for Texas relate to the quantity harvested in the September 1986 through May 1987 harvest season. The data for States, other than Florida and Texas, relate to the quantity harvested in the 1986-87 harvest season.

Avocados. The data for California relate to the quantity harvested in the November 1986 through November 1987 harvest season and for Florida the April 1987 through March 1988 harvest season.

Olives. The data for California relate to the quantity harvested in the September 1986 through March 1987 harvest season.

Vegetables. The data for Florida relate to the crop harvested in the September 1986 through August 1987 harvest season.

Sugar cane for Sugar. The data for Florida relate to the cuttings from November 1986 through April 1987, and for Texas the cuttings from October 1986 through April 1987.

Pineapples. The data for Hawaii relate to the quantity harvested in the year ending May 31, 1987.

Coffee. The data for Hawaii relate to the 1986-87 crop.

Cropland, Harvested. This category includes land from which crops were harvested or hay was cut, and land in orchards, citrus groves, vineyards, nurseries and greenhouses. Land from which two or more crops were harvested was counted only once, even though there was more than one use of the land.

Cropland, Other. This category includes cropland not harvested and not grazed which was used for cover crops, soil improvement crops, land on which all crops failed, cultivated summer fallow, idle cropland, and land planted in crops that were to be harvested after the census year.

Cropland, Total. Total cropland consists of land from which crops were harvested or hay was cut; land in orchards, citrus groves, vineyards, and nursery and greenhouse products; land used only for pasture or grazing; land in cover crops, legumes, and soil improvement grasses; land on which all crops failed; and land in cultivated summer fallow. It also included cropland that is idle.

Cropland in Annual Commodity Acreage Adjustment Programs. This category includes land diverted or set aside under the provisions of the Federal Commodity Acreage Program. These data are for the acres of cropland taken out of production by growers of wheat, cotton, rice, corn, sorghum, barley, and oats, and devoted to conservation uses. Information was not obtained as to which crops would have been grown on the acres set aside.

Cropland in the Conservation Reserve Program (CRP). This category includes acres of "highly erodible" cropland taken out of agricultural production and planted to protective cover crops or reforested. The CRP was established through the 1985 Food Security Act and provides for annual rental payments and shared costs of conservation practices through a 10-year contract with the USDA. Appendix B of the Volume 1 report presents data on places with all their cropland enrolled in the Conservation Reserve Program and which were not counted as farms in the 1987 census.

Cropland Used Only for Pasture or Grazing. This category includes land used only for pasture or grazing that could have been used for crops without additional improvement. Also included was all cropland used for rotation pasture and land in government diversion programs that were pastured. However, cropland that was pastured before or after crops were harvested was to be included as harvested cropland rather than cropland for pasture or grazing.

Customwork and other agricultural services. This income includes gross receipts received by farm operators for providing services for others such as planting, plowing, spraying, and harvesting. Income from customwork and other agricultural services is generally included in the agriculture census if it is closely related to the farming operation. However, it is excluded if it constitutes a separate business or is conducted from another location.

Customwork, Machine Hire, and Rental of Machinery and Equipment. See selected farm production expenses.

Data are Based on a Sample of Farms. For 1987, 1982, and 1978, selected data were collected from only a sample of farms. These data are subject to sampling error. For 1987, the 5-page sample form was mailed to all large and specialized farms (based on expected sales, acres, or standard industrial classification), all farms in

Alaska and Hawaii, and approximately 17 percent of all other farms. Sample sections 23 through 28 of the 1987 census forms include inquiries on production expenses, commercial fertilizer and lime, chemicals, machinery and equipment, value of land and buildings, and income from farm-related sources. Estimates of the reliability of county totals for selected items are shown in table E in the Volume 1 report.

Farms or Farms Reporting. The term "farms" or "farms reporting" in the presentation of data denotes the number of farms reporting the item. For example, if there are 3,710 farms in a State and 842 of them had 28,594 cattle and calves, the data for those farms reporting cattle and calves would appear as:

Cattle and calves.....farms: 842
number: 28,594

Farms by Age and Principal Occupation of Operator. Data on age and principal occupation were requested from all operators in 1987. The principal occupation classifications used were:

Farming – The operator spent 50 percent or more of his/her worktime in 1987 in farming or ranching.

Other – The operator spent 50 percent or more of his/her worktime in 1987 in occupations other than farming or ranching.

Farms by Size. All farms were classified into selected size groups according to the total land area in the farm. The land area of a farm is an operating unit concept and includes land owned and operated as well as land rented from others. Land rented to or assigned to a tenant was considered the tenant's farm and not the owner's.

Farms by Standard Industrial Classification. For 1982, all agricultural production establishments (farms, ranches, nurseries, greenhouses, etc.) were classified by type of activity or activities using the standard industrial classification (SIC) system. These classifications, found in the 1987 SIC Manual¹, are used to promote uniformity and comparability in the presentation of statistical data collected by various agencies.

An establishment primarily engaged in crop production (major group 01) or livestock production (major group 02) is classified in the 4-digit industry and 3-digit industry group which accounts for 50 percent or more of the total value of sales of its agricultural products. If the total value of sales of agricultural products of an establishment is less than 50 percent from a single 4-digit industry, but 50 percent or more from the products of two or more 4-digit industries within the same 3-digit industry group, the establishment is classified in the miscellaneous industry group. Otherwise, it is classified as a general crop farm in industry 0191 or a general livestock farm in industry 0291.

Characteristics of all farms by selected SIC groupings are shown in State tables 15 and 50 of the printed report. The SIC groupings, shown in State table 59, together with the associated products (value of sales representing 50 percent or more of the value of agricultural products sold during the year) on which the classification is based, are as follows:

Cash Grains (011). Wheat, rice, corn, soybeans, barley, buckwheat, cowpeas, dry field and seed beans and peas, emmer field seeds, flaxseed, lentils, mustard seed, oats, popcorn, rye, safflower, sorghum, and other small grains.

Cotton (0131). Cotton and cottonseed.

Tobacco (0132). Tobacco.

1. Standard Industrial Classification Manual: 1987. For sale by National Technical Information Service, 5825 Port Royal Road, Springfield, VA 22161. Order No. PB 87100012.

Sugar Crops, Irish Potatoes, Hay, Peanuts, and Other Field Crop (0133, 0134, 0139). Sugar cane, sugar beets, Irish potatoes, alfalfa, broomcorn, clover, flax, hay, hops, mint, peanuts, sweet potatoes, and timothy.

Vegetables and Melons (016). Vegetables and melons grown in the open.

Fruits and Tree Nuts (017). Berries, grapes, tree nuts, citrus fruits, deciduous tree fruits, avocados, dates, figs, olives, pineapples, and tropical fruit.

Horticultural Specialties (018). Ornamental plants; nursery products, such as bulbs, florists' greens, flowers, shrubbery, flower and vegetable seeds and plants, and sod; mushrooms and vegetables grown under cover.

General Farms, Primarily Crops (019). Crops, including horticultural specialties, but less than 50 percent of sales from any single 3-digit industry group. Includes farms with no agricultural products sold reporting cropland harvested or cropland on which all crops failed.

Livestock, Except Dairy, and Poultry (021). Cattle, calves, hogs, sheep, goats, goat's milk, wool, and mohair.

Beef Cattle, Except Feedlots (0212). Production or feeding of beef cattle, except feedlots.

Dairy Farms (024). Production of cow's milk and other dairy products and raising of dairy heifer replacements.

Poultry and Eggs (025). Chickens, chicken eggs, turkeys, duck, geese, pheasants, pigeons, and quail.

Animal Specialties (027). Fur-bearing animals, rabbits, horses, ponies, bees, fish in captivity except fish hatcheries, worms, and laboratory animals.

General Farms, Primarily Livestock (029). Livestock and livestock products, including animal specialties, but less than 50 percent of sales from any single 3-digit industry group. Includes farms with no agricultural products sold reporting livestock or pasture.

Farms by Tenure of Operator. The classifications of tenure used in the 1987 census were:

Full owners, who operate only land they own.

Part owners, who operate land they own and also land they rent from others.

Tenants, who operate only land they rent from others or work on shares for others.

Farms by Type of Organization. All farms were classified by type of organization in the 1987 census. The classifications used were:

Individual or family (sold proprietorship), excluding partnership and corporation.

Partnership, including family partnership.

Corporation, including family corporation.

Other, cooperative, estate or trust, institutional, etc.

Corporations were subclassified by two additional characteristics into:

- a. Family held
- Other than family held

- b. More than 10 stockholders
10 or less stockholders

Farms by Value of Agricultural Products Sold or Value of Sales. In 1987, all farms were tabulated by size based on reported sales. In 1982 and earlier censuses, abnormal farms were not tabulated based on sales size. In the tables on market value of agricultural products sold, the sales of abnormal farms in 1982 and earlier censuses were included in the total sales figure but excluded from the detailed size categories. Abnormal farms include institutional farms, experimental and research farms, and Indian reservations. The category "farms with sales of less than \$1,000" included all farms with actual sales of less than \$1,000 but having the production potential for sales of \$1,000 or more. These farms normally could be expected to sell \$1,000 or more of agricultural products.

The sales size categories used in this report are consistent with the standard business size categories issued by the Office of Management and Budget in 1982. In State table 52, data are presented for 4 sales size categories between \$10,000 and \$49,999. This provides users with bridge data under both the OMB and the 1978 census classifications. For the 1992 census, data will be presented only for the OMB sales size categories of \$10,000 to 24,999 and 25,000 to 49,999.

Farms Operated by Black and Other Races. This category includes Blacks, American Indians, Asian and Pacific Islanders, and all other racial groups other than White.

Farm-related Income, Other. The 1987 report form included a new inquiry on income from farm-related sources. These data consist of gross income in 1987 before taxes and expenses from the sales of farm by-products and other sales and services closely related to the principal functions of the farm business. These data are for income producing activities that are primarily a by-product or supplemental to the farm operation. They exclude income from business activities that are separate from the farm business.

Farms with Sales Less than \$1,000. This category includes all farms with actual sales of less than \$1,000 but having the production potential for sales of \$1,000 or more. These farms normally could be expected to sell \$1,000 or more of agricultural products.

Farms with Value of Sales Less than \$2,500. In 1982 and 1978, this category included all farms, except abnormal farms, with actual sales of less than \$2,500. In farms reporting sales of less than \$2,500 but having the production potential for sales of \$2,500 and over were included in the category \$2,500 to \$4,999.

Fish and Other Aquacultural Products. The raising of fish and other aquacultural products in captivity is included in the agriculture census. Production in salt water is considered not to be in captivity and is excluded from the census.

Government Payments. This category is limited to direct cash or generic commodity certificate (PIK) payments received by the farm operator in 1987. It includes deficiency and diversion payments; wool payments; payments from the Dairy Termination Program, the Conservation Reserve Program, other conservation programs, and all other federal farm programs under which payments were made directly to farm operators.

Grains. Data are for the total market value of cash grains sold, including corn for grain or seed, wheat for grain, soybeans for beans, sorghum for grain or seed, oats for grain, and other grains.

Grapes. Farm operators were given the option of reporting the quantity of grapes harvested in dry weight or fresh weight. For publication purposes, all quantities of grapes harvested have been converted to pounds fresh weight. The conversion used was 4 pounds fresh weight to 1 pound dry weight.

Hay-Alfalfa, Other Tame, Small Grain, Wild Grass Silage, Green Chop, Etc. Data shown for hay represent all hay crops, including grass silage, haylage, and hay crops cut and fed green (green chop). In production data,

dry tons represent dry tonnage for the various hay categories and dry weight equivalents for grass silage and hay cut and fed green. The conversion used was 3 tons of green weight to 1 ton of dry weight.

Hay-Tame Hay Other than Alfalfa, Small Grain, and Wild Hay. Data shown represent dry tons of hay harvested from clover, lespedeza, timothy, Bermuda grass, Sudan grass, and other types of legume and tame grasses.

Irrigated Land. This category includes all land watered by any artificial or controlled means, such as sprinklers, furrows or ditches, and spreader dikes. Included are supplemental, partial, and preplant irrigation. Each acre was to be counted only once regardless of the number of times it was irrigated or harvested.

Land Area. The approximate land area of counties and States shown represents the total land area as determined by records and calculations as of January 1, 1988. These data are updated periodically; however, the acreages shown for 1987 are essentially the same as in 1982. Any differences between the land area in 1987 and 1982 are due to annexations and other changes affecting county boundaries.

Land in Farms. The acreage designated as "land in farms" consists primarily of agricultural land used for crops, pasture, or grazing. It also includes woodland and wasteland not actually under cultivation or used for pasture or grazing, provided it was part of the farm operator's total operation. Large acreages of woodland or wasteland held for nonagricultural purposes were deleted from individual reports during the processing operations. Land in farms includes acres set aside under annual commodity acreage programs as well as acres in the Conservation Reserve Program for places meeting the farm definition.

Land in farms is an operating unit concept and includes land owned and operated as well as land rented from others. Land used rent free was to be reported as land rented from others. All grazing land, except for land used under government permits on a per-head basis, was included as "land in farms" provided it was part of a farm or ranch. Land under the exclusive use of a grazing association was to be reported by the grazing association and included as land in farms. All land in Indian reservations used for growing crops or grazing livestock was to be included as land in farms. Land in Indian reservations not reported by individual Indians or non-Indians was to be reported in the name of the cooperative group that used the land. In some instances, an entire Indian reservation was reported as one farm.

Land in Orchards. This category includes land in bearing and nonbearing fruit trees, citrus or other groves, vineyards, and nut trees of all ages, including land on which all fruit crops failed. Respondents were instructed not to report abandoned plantings and plantings of less than 20 total fruit, citrus, or nut trees, or grapevines.

Land in Two or More Counties. With few exceptions, the land in each farm was tabulated as being in the operator's principal county. The principal county was defined as the one where the largest value of agricultural products was raised or produced. It was usually the county containing all or the largest proportion of the land in the farm or viewed by the respondent as his/her principal county. For a limited number of Midwest and Western States, this procedure has resulted in the allocation of more land in farms to a county than the total land area of the county. To minimize this distortion, separate reports were required for large farms, identified from the 1982 census as having more than one farm unit. Other reports received showing land in more than one county were separated into two or more reports if the data would substantially affect the county totals.

Land Used for Vegetables. Data are for the total land used for vegetable crops. The acres are reported only once, even though two or more harvests of a vegetable or more than one vegetable were harvested from the same acres.

Market Value of Agricultural Products. This category represents the gross market value before taxes and production expenses of all agricultural products sold or removed from the place in 1987 regardless of who received the payment. It includes sales by the operator as well as the value of any shares received by partners, landlords, contractors, or others associated with the operation. In addition, it includes receipts from placing commodities in the Commodity Credit Corporation (CCC) loan program in 1987. It does not include payments

received for participation in federal farm programs nor does it include income from farm-related sources such as customwork and other agricultural services, or income from non-farm sources.

The value of crops sold in 1987 does not necessarily represent the sales from crops harvested in 1987. Data may include sales from crops produced in earlier years and exclude some crops produced in 1987, but held in storage and not sold. For commodities, such as sugar beets and wool, sold through a co-op which made payments in several installments, respondents were requested to report the total value received in 1987.

The value of agricultural products sold was requested of all operators. If the operator failed to report this information, estimates were made based on the amount of crops harvested, livestock or poultry inventory or number sold. Extensive estimation was required for operators growing crops or livestock under contract.

Caution should be used when comparing sales in 1987 with sales reported in earlier censuses. Sales figures are expressed in current dollars and have not been adjusted for inflation or deflation.

Misreported or Miscoded Crops. In a few instances, tabulated data may be inaccurate because respondents misunderstood or misinterpreted questions on the report form. Data may have been reported on the wrong line or in the wrong section, or the wrong crop code may have been placed beside the name of a write-in crop. Some of these errors as well as some keying errors may not have been identified during processing and therefore were not corrected. Reports with significant acres of unusual crops for the area were examined to minimize the possibility that they were in error.

Net Cash Return from Agricultural Sales for the Farm Unit. This category is derived by subtracting total operating expenditures from the gross market value of agricultural products sold. Depreciation and the change in inventory values are excluded from expenditures. Production expenditures may be understated on part owner and tenant farms because property taxes paid by landlords are excluded. Other landlord expenditures, such as insurance or rent paid, which are not readily known to renters may also be omitted or understated. Gross sales include sales by the operator as well as the share of sales received by partners, landlords, and contractors. Consequently, the net cash return is that of the farm unit rather than the net farm income of the operator.

Nursery and Greenhouse Products Grown for Sale. These data are a summation of the individual items reported. All of the individual items may not be shown.

Nursery, Floriculture, Vegetable and Flower Seed Crops, Sod, etc., Grown in the Open, Irrigated. Data refer to farms reporting irrigated nursery, floriculture, vegetables and flower seeds, sod, bedding plants, etc., grown in the open.

Operator. The term "operator" designates a person who operates a farm, either doing the work or making day-to-day decisions about such things as planting, harvesting, feeding, and marketing. The operator may be the owner, a member of the owner's household, a hired manager, a tenant, a renter, or a sharecropper. If a person rents land to others or has land worked on shares by others, he/she is considered the operator only of the land which is retained for his/her own operation. For partnerships, only one partner is counted as the operator. If it is not clear which partner is in charge, then the senior or oldest active partner is considered the operator. For census purposes, the number of operators is the same as the number of farms. In some cases, the operator was not the individual named on the address label of the report form, but another family member, a partner, or a hired manager who was actually in charge of the farm operation.

Operator Characteristics. All operators were asked to report place of residence, principal occupation, days of off-farm work, year in which his/her operation of the farm began, age, race, sex, and Spanish origin. If race, age, sex, and principal occupation were not reported, they were imputed based on information reported by farms with similar acreage, tenure, and value of sales. No imputations were made for nonresponse to place of residence, Spanish origin, off-farm work, or year began operation. Operators of Spanish origin were tabulated by reported race.

Operators of Spanish origin. No imputation was made for those not responding to the question on Spanish origin.

Other Cropland. Other cropland consists of cropland used only for soil improvement crops, land on which all crops failed, cultivated summer fallow, idle cropland, and land planted in crops that were to be harvested after the census year.

Other Crops. This is the total market value of all crops not listed such as Irish potatoes, mint for oil, sugar beets, peanuts, sweet potatoes, sugar cane, etc.

Other farm-related income sources. This income includes gross receipts from hunting leases, fishing fees, camping, other recreational services, patronage dividends of cooperatives, sales of farm by-products, and other sales and services closely related to the farm business. It excludes income from nonfarm businesses.

Other Land. This category includes land in house lots, barn lots, ponds, roads, wasteland, etc. For 1974 farms with sales of less than \$2,500, "other land" included pastureland and rangeland other than cropland and woodland pasture in addition to land in house lots, barn lots, ponds, roads, and wasteland.

Other Fruits and Nuts. Data shown for other fruits and nuts relate to any fruits and nuts not having a specific code on the 1987 report form.

Other Grains. These data are for the total market value of other grains sold including dry edible beans, dry lima beans, buckwheat, dry southern peas (cowpeas), emmer and spelt, flaxseed, mixed grains, lentils, mustard seed, dry edible peas, popcorn, proso millet, rice, rye for grain, safflower, sunflower seed, triticale, and wild rice.

Other Livestock and Livestock Products. This category includes all livestock and livestock products not listed separately.

Poultry Hatched. This category includes all poultry hatched on the place during the year and placed or sold. Incubator egg capacity on December 31, 1987, is tabulated under heading *Inventory* and the number of poultry hatched and placed or sold is under *Sales*.

Plums and Prunes. Farm operators were given the option of reporting the quantity of plums and prunes harvested in dry weight or fresh weight. For publication purposes, all quantities of plums and prunes harvested have been converted to pounds fresh weight. The conversion used was 3 pounds fresh weight to 1 pound dry weight.

Principal Source of Irrigation Water. The acres irrigated by principal source of irrigation water were derived based on reported percentages of water obtained by source. When irrigation water was obtained from two or more sources, the acres irrigated were included only once under the source from which the largest percentage of water was obtained.

Production Expenses, Total. In 1987, additional specific expense items and a category for all other farm production expenses were added to the selected farm production expenses collected in 1982. Consequently, we are publishing total farm production expenses in 1987. The expenses are limited to those incurred in the operation of the farm business. Expenses include the share of the expenditures provided by landlords, contractors, and partners in the operation of the farm business. Property taxes paid by landlords are excluded. Expenditures for non-farm activities; farm-related activities such as providing customwork for others, the production and harvest of forest products, and recreational services; and household expenses are excluded. In 1987, as in other recent censuses, operators producing crops, livestock, or poultry under contract often were unable or unwilling to estimate the cost of production inputs furnished by the contractors. As a consequence, extensive estimation was required for contract producers.

Livestock and poultry purchased. These expenses include the total amount spent by the operator, his/her landlord, and by others for all livestock and poultry bought during 1987 for production on the farm or ranch. The total include amounts spent for cattle, calves, hogs, pigs, sheep, hatchery eggs, etc. The value of livestock or poultry grown under contract or fed on a custom basis were made at the time they arrived on the farm or ranch.

Feed for livestock and poultry. These expenses include the cost of all feed for livestock and poultry during 1987. The cost included grain, hay, silage, mixed feeds, concentrates, etc.

Seed Cost. These expenses include the cost of all seeds, bulbs, plants and trees, or the estimated cost of these items if provided by contractors. Seed cost does not include the value of seed grown on this place.

Commercial Fertilizer. The expense for commercial fertilizer is the amount spent on fertilizer during 1987 including the cost of custom application. The cost of custom application was excluded from the 1982 and 1978 data.

Agricultural Chemicals. These expenses include the cost of all insecticides, herbicides, fungicides, and other pesticides, including costs of custom application. Data exclude commercial fertilizer purchased. The cost of custom application was excluded from the 1982 and 1978 data. The cost of lime was excluded from the 1987 and 1982 data, but included in 1978.

Customwork, Machine Hire, and Rental of Machinery and Equipment. These expenses include costs incurred for having customwork done on the place and for renting machines to perform agricultural operations. The cost of cotton ginning is excluded. The cost of labor involved in the customwork service is included in the customwork expense. The cost of custom application of fertilizer and chemicals was included in the 1982 and 1978 customwork data, but is now included in expenditures for these items in 1987. The cost of hired labor for operating rented or hired machinery is included as a hired farm and ranch labor expense.

Hired Farm and Ranch Labor. These expenses include the total amount paid for farm or ranch labor including regular workers, part-time workers, and members of the operator's family if they received payments for labor. It includes social security taxes, State taxes, unemployment tax, and payment for sick leave or vacation pay.

Repairs and Maintenance. These expenses include all expenses for the upkeep of buildings, motor vehicles, and farm equipment used for the farm business.

Interest. In 1987, separate data were collected for interest paid on debts secured by real estate and interest paid on debts not secured by real estate. In 1982, only total interest expenses were collected.

Race. See all other races; Black and other races.

Rental of farmland. This income includes gross cash rent or share payments received from renting out farmland; payments received from the lease or sale of allotments for crops such as tobacco; and payments received for livestock pastured on a per-head, per-month or per-pound basis. It excludes rental income from nonfarm property.

Sales of forest products. This income includes gross receipts from the sales of Christmas trees, standing timber, maple products, gum for naval stores, firewood, and their other products from the farm business. It excludes income from nonfarm timer tracts and sawmill business.

Total Sales. This item represents the gross market value of all agricultural products sold before taxes and expenses in the census year including livestock, poultry, and their products; and crops, including nursery crops, and hay. Respondents were asked to include landlords' and contractors' shares. The value of commodities

placed in CCC loans are included as sold. In 1987, all farms including abnormal farms were tabulated by size based on reported sales. In 1982 and 1978, abnormal farms were included in the total sales figure but excluded from the detailed size breakdowns. Abnormal farms include institutional farms, experimental and research farms, and Indian reservations.

Total Woodland. This category includes natural or planted woodlots or timber tracts, cutover and deforested land with young growth which has or will have value for wood products, land planted for Christmas tree production, and woodland pastured.. Land covered by sagebrush or mesquite was to be reported as other pastureland and rangeland or other land.

Value of Agricultural Products Sold Directly to Individuals for Human Consumption. This item represents the value of agricultural products produced and sold directly to individuals for human consumption from roadside stands, farmers' markets, pick-your-own sites, etc. It excludes nonedible products such as nursery products, cut flowers, wool, etc. Sales of agricultural products by vertically integrated operations through their own processing and marketing operations were excluded.

Value of Crop Production. This item represents the estimated value of all crops harvested during the 1987 crop year. Data for the value of crops harvested were obtained by multiplying the average estimated value per unit by the reported acres or quantity harvested. Generally, harvested units of production (pounds, bushels, bales, etc.) were multiplied by State estimates of prices per unit. If only acres harvested were reported, State estimates for value of production per acre were used. The State average production price and production value per acre used in these calculations were obtained usually from publications of the National Agricultural Statistics Service, USDA. When USDA estimates were not available, Bureau of the Census statisticians made estimates using available sources such as data from adjacent States, respondent report forms, county extension agents, and other persons knowledgeable about specific crops.

Value of Land and Buildings. Respondents were asked to report their estimate of the current market value of land and buildings owned, rented or leased from others, and rented or leased to others. Market value refers to the value the land and building would sell for under current market conditions. If the value of land and buildings was not reported, it was estimated using the average value of land and buildings from a similar farm in the same geographic area.

Value of Livestock and Poultry on Farms. Data for the value of livestock and poultry on farms were obtained by multiplying the inventory of each major age and sex group by State average prices. The State average prices for cattle, hogs, sheep, Angora goats, hens and pullets of laying age, and turkeys were obtained primarily from data published by the National Agricultural Statistics Service, USDA. Prices applied to other livestock and poultry were census-derived averages based primarily on reported value of sales in the census.

Vegetables Harvested for Sale. The acres of vegetables harvested is the summation of the acres of individual vegetables harvested. All of the individual vegetable items may not be shown.

Woodland Pastured. This category includes all woodland used for pasture or grazing during the census year. Woodland or forest land pastured under a per-head grazing permit was not counted as land in farms and, therefore, was not included in woodland pastured.

Write-in Crops. To reduce the length of the report form, only the major crops for the region were prelisted. For other crops, the respondent was requested to look at a list of crops in each section and write in the crop name and its code. For crops that had no individual code listed on the report form, the respondent was to write in the crop name and code the crop into the appropriate "all other" category for that section. Write-in crops coded as "all other" were reviewed and assigned a specific code when possible. Crops not assigned a specific code were left in the appropriate "all other" category.

In some cases, the reviewers were unable to determine the specific crop reported by the respondent because of incomplete or generalized crop names. To ensure proper coding, most of these respondents were telephoned. Reports for those not telephoned were changed on the basis of other reports for the area.

HOW TO USE THE DATA DICTIONARY

This computer-generated report documents the data contents and the record layout of the file. Below is a brief description of the information provided for each data item.

The first line of each data item description gives the name, size/scale, begin position, field width, data type, and the variable label. Following these items, on subsequent lines, are any applicable notes and value codes. Each of the items is defined below.

1. **Name.** This is an arbitrarily assigned 8 character identifier. It may be mnemonic such as "STATE" or "EDNUMBER", or a sequential identifier such as "TAB1", "TAB2", etc.
2. **Size/Scale.** The size of a data item is given in characters. The scale of a data item is given in integer powers of 10. Implied decimals or multipliers (in integer powers of ten only) are indicated by a "-" or a "+" followed by a number. For example, 123.45 would appear on the data tape as 12345, and the size/scale value would be 5/-2. A number recorded in thousands (12,345,000 for example) would appear on the data tape as 12345 and the size/scale value would be 5/+3. Scale factors which are not an integer power of ten are identified in the notes following the label, and in the footnotes.
3. **Begin Position.** This is the location in the data record of the first character of the data item.
4. **Field Width.** Space allotted for the data item.
5. **Data Type.** The data type indicates whether the data item is alphanumeric (A) or numeric (N).
6. **Description** (not labeled on the data dictionary).

Label. This is a single 40 character line or a set of 40 character lines which describes the data item.

Notes and Value Codes. This section provides any relevant notes or footnote references. In addition, any value codes necessary for the data item are listed and labeled here.



MACHINE READABLE DATA DICTIONARY LAYOUT

The *Census of Agriculture, 1987: Final County File* machine readable dictionary is available on the data tape under Data Set Name (DSN): AG87CNTY-TXT.

The final county data dictionary contains 4,551 fixed-length records totaling 855,589 bytes. Each record is 186 characters long and contains the following information.

Field Name	Field Type	Field Width	Decimal	Description
SEGMENT	N	2	0	Identifies the tape segment. This number ranges from 1 to 6.
FIELD_NAME	C	8	0	Data item name. Data items are identified by their sequence number which ranges from 1 to 4110.
TEXT40	C	40	0	Contains an abbreviated description of the data item.
ITEM_DESC	C	125	0	Defines the content of the data field.
START_POS	C	5	0	Beginning character location for data field within its respective data segment.
FIELD_LEN	N	4	0	Provides width of field.
FIELD_TYPE	C	1	0	Defines the data field as either alphabetic "A" or numeric "N".
FIELD_DEC	N	1	0	For numeric fields, indicates the number of implied decimal places.



INDEX TO DATA ITEMS

<u>ITEM</u>	<u>Field Name</u>
Aquaculture products	2047-2052
Age of operator	882-899; 1737-1743
Agricultural chemicals purchased	1776-1777
Alfalfa hay	2726-2735
Alfalfa seed	2466-2475
Citrus fruit	3456-3464
Almonds	3546-3554
Alsike clover	2476-2485
American Indian operator	4064-4067
Angora goats	2008-2011
Apples	3231-3239
Apricots	3240-3248
Artichokes	2822-2837
Asian or Pacific Islander operator	4068-4071
Austrian peas	2486-2495
Avocados	3249-3257
Bahia Grass	2496-2505
Bananas	3258-3266
Barley	1620-1621
Barley for grain	67-69; 1360-1373; 1908-1913; 2136-2145
Barley sales	191-194
Bedding plants	3744-3751
Beef cattle	269; 1664
Beef cows	39; 964-981; 1824-1827
Beets	2854-2861
Bentgrass	2506-2515
Bermuda grass	2516-2525
Berries	3618-3627
Berries, other	3718-3727
Birdsfoot trefoil	2526-2535
Black operator	4060-4063
Blackberries	3628-3637
Blueberries, tame	3638-3647
Blueberries, wild	3648-3657
Boysenberries	3658-3667
Broccoli	2862-2869
Broilers	53-54; 1245-1248; 1275-1285; 1880-1883
Brome grass	2536-2545
Brussels sprouts	2870-2877
Buckwheat	2146-2155
Bulbs	3752-3759
Calves	1032-1051; 1840-1847
Cantaloups	2902-2909
Carrots	2910-2917
Cash grains	259; 1654
Cash rent expenses	347-348; 1792-1793
Catfish	2029-2034
Cattle and calves	37-38; 928-1007; 1646-1647; 1816-1835
Cattle and calves sold	43-44; 243-246; 1012-1031;

<u>ITEM</u>	<u>Field Name</u>
	1836-1847
Cattle fattened on grain and concentrates sold	1072-1091
Cattle sold	1052-1071
Cauliflower	2918-2925
Celery	2926-2933
Chemicals purchased	297-300
Chemicals used	770-807
Cherries, nonspecified	3294-3302
Cherries, total	3267-3275
Chickens 3 months old or older	51-52; 1220-1223
Chicory	2934-2941
Chinese cabbage	2878-2885
Chinese peas	2942-2949
Chinese operator	4080-4083
Citrus fruits, other	3537-3545
Coffee	3303-3311
Collards	2950-2957
Colonies of bees	2021-2024
Commercial fertilizer	770-773
Commercial fertilizer purchased	293-296; 1774-1775
Commercially mixed formula feed purchased	285-288; 1770-1771
Commodity Credit Corporation loans	382-397
Contract labor	329-332; 1784-1785
Cooperatives, estates or trusts	924-927; 1760-1763
Corn	386-387; 3840-3849
Corn for grain	1612-1613; 2106-2115
Corn for grain or seed	55-57; 1304-1317; 1884-1889
Corn for grain sales	175-178
Corn for silage or green chop	58-60; 1318-1331; 1890-1895; 2776-2785
Corporation, type of organization	916-923; 1752-1759
Cotton	79-81; 261; 394-395; 1416-1429; 1656; 1932-1937; 2286-2295
Cotton and cottonseed	203-206; 1626-1627
Cottonpickers and strippers	726-729; 748-749; 764-765
Cows and heifers that had calved	960-963; 1820-1823
Cranberries	3668-3677
Crimson clover	2546-2555
Cropland diverted, set aside	518-523
Cropland fertilized, except pastureland	774-777
Cropland for pasture or grazing	466-469
Cropland harvested	15-16; 462-465; 524-527; 528-611; 616-619; 812-815; 1296-1303; 1596-1599
Cropland idle	486-489
Cropland in cover crops, legumes, and soil-improvement grasses	474-477
Cropland in cultivated summer fallow	482-485
Cropland on which all crops failed	478-481
Crops, other	227-230; 470; 1638-1639
Cropland, total	13-14; 458-461; 1592-1595
Crops, including nursery and greenhouse crops sold	21
Cucumbers and pickles	2966-2973
Currants	3678-3687
Customwork and other agricultural services	372-375

ITEMField Name

Customwork, machine hire, and rental of machinery and equipment	335-338; 1788-1789
Cut flowers and cut florist greens	3760-3767
Daikon	2974-2981
Dairy farms	270; 1665
Dairy products	239-242; 1008-1011; 1644-1645
Dates	3312-3320
Defoliation or growth control chemicals	804-807
Diesel fuel purchased	309-312
Dill for oil	3850-3859
Diseases, chemical control	796-799
Dry cowpeas and dry southern peas	2346-2355
Dry edible beans, excluding dry limas	88-90; 1460-1473; 1950-1955; 2316-2325
Dry edible peas	2336-2345
Dry lima beans	2326-2335
Dry onions	3046-3053
Ducks	2053-2056
Ducks, geese, and other poultry	1257-1258; 1294-1295
Eggplant	2982-2989
Electricity purchased	321-324; 1780-1781
Emmer and spelt	2156-2165
Endive	2990-2997
English walnuts	3591-3599
Escarole	2998-3005
Ewes 1 year old or older	1190-1193
Family held corporation	916-919; 1752-1755
Farm production expenses, other	351-352
Farm related income	369-381
Farms by size of farm	7-12; 1669-1692
Farms by Standard Industrial Classification	259-273; 1654-1658
Farms by value of agricultural products sold	23-29
Farms operated by Black and other races by tenure	4051-4059
Farms operated by Black and other races by value of sales and occupation	4040-4049
Farms with grazing permits	4100-4110
Farms with net gains	356-358
Farms with net losses	359-361
Farms, number	1
Feed purchased	281-288
Feed purchased for livestock and poultry	1768-1771
Feeder pigs sold	1169-1174; 1864-1867
Fescue	2556-2565
Field and grass seed	2456-2465
Field crops, except cash grains	260-260; 1655
Figs	3321-3329
Filberts and hazelnuts	3555-3563
Filipino operator	4084-4087
Fish, other	2041-2046
Flaxseed	2166-2175
Foliage and potted flowering plants, total	3768-3775
Foliage plants	3776-3783
Forest products and Christmas tree sales	378-379
Foxtail millet	2566-2575
Fruits and nuts, other	3609-3617
Fruits and tree nuts	265; 1660
Fruits, nuts, and berries	219-222; 1634-1635
Full owners	816-823; 1693-1696
Garlic	3006-3013

<u>ITEM</u>	<u>Field Name</u>
Gasoline and gasohol purchased	305-308
Geese	2057-2060
Ginger root	3860-3869
Goat milk	2004-2007
Goats, Angora	2008-2011
Goats, excluding Angora and milk	2091-2095
Goats, total	2086-2090
Government payments	362-368
Grain and bean combines	722-725; 746-747; 762-763; 1812-1815
Grain sales	171-174
Grains	1610-1611
Grains, other	199-202; 1624-1625
Grapefruit	3465-3473
Grapes	3330-3338
Grass silage	2766-2775
Green cowpeas and green southern peas	2958-2965
Green lima beans	2838-2845
Green onions	3054-3061
Green peas, excluding green cowpeas	3078-3085
Greenhouse vegetables	3824-3831
Gross income before taxes and expenses	369-371
Guar	3870-3879
Guavas	3339-3347
Harvested cropland	1296-1303; 1596-1599
Harvested cropland	462-465; 630-633; 524-527; 528-611; 812-815; 832-835
Hawaiian operator	4072-4075
Hay, silage, and field seeds	211-214; 1630-1631
Hay--alfalfa, other tame, small grain, wild, grass silage	106-108; 1544-1557; 1986-1991
Hay-all	2716-2725
Head cabbage	2886-2893
Heifers and heifer calves	1000-1003; 1832-1833
Hens and pullets	1263-1270
Hens and pullets of laying age	1224-1236; 1876-1879
Herbs	3880-3889
Hired farm labor	325-328; 1782-1783
Hogs and pigs	1648-1649
Hogs and pigs inventory	45-46; 1092-1136; 1848-1859
Hogs and pigs sold	47-48; 247-250; 1149-1180; 1860-1867
Hogs and pigs used or to be used for breeding	1124-1132
Honey	2025-2028
Honey tangerines	3519-3527
Honeydew melons	3014-3021
Hops	3890-3899
Horses and ponies inventory	1208-1211
Horses and ponies sold	1212-1217
Horticultural specialties	266; 1661
Hot peppers	3086-3093
Income from farm related sources	369-381
Individual or family, type of organization	908-911; 1744-1747
Insects, chemical control	788-791
Interest expense	1790-1791
Interest paid	339-342
Interest, debt not secured by real estate	345-346

ITEM**Field Name**

Interest, debt secured by real estate	343-344
Irish potatoes	91-93; 1474-1487; 1956-1961; 2366-2375
Irrigated farms and acres	612-615; 1600-1603
Irrigated land	17-18; 628-685
Japanese operator	4076-4079
Jojoba	3900-3919
Kale	3022-3029
Kentucky blue	2576-2585
Kiwifruit	3348-3356
Korean operator	4088-4091
Kumquats	3474-3482
Ladino clover	2586-2595
Land and buildings, value	404-407
Land in farms	2-3; 398-403,409-457; 808-811; 1582-1587
Land in house lots, ponds, roads, wasteland, etc.	510-513
Land in orchards	111-112; 1570-1581; 1996-1999; 3222-3231
Land, other	502-505
Land used for vegetables	2806-2815
Lemons	3483-3491
Lentils	2356-2365
Lespedeza	2596-2605
Lettuce and Romaine	3030-3037
Lime	782-787
Limes	3492-3500
Litters of pigs farrowed	1137-1148
Livestock and poultry products sold	22; 231-234
Livestock and poultry purchased	277-280; 1766-1767
Livestock, except dairy, poultry, and animal specialties	268; 1663
Livestock, poultry, and their products	1640-1641
Loganberries	3688-3697
Lotus root	3920-3929
LP gas, fuel oil purchased	317-320
Macadamia nuts	3564-3572
Mangoes	3357-3365
Market value of all machinery and equipment	1798-1803
Milk cows	41-42; 982-999; 1828-1831
Milk goats	2000-2003
Mink and their pelts	2016-2020
Mint for oil	3930-3939
Mixed grain	2176-2185
Mixed vegetables:	3190-3197
Mohair	2012-2015
Motortrucks	1804-1807
Motortrucks, including pickups	710-713; 738-739; 754-755
Mower conditioners	730-733; 750-751; 766-767
Mules, burros and donkeys	2081-2085
Mungbeans for beans	3940-3949
Mushrooms	3792-3799
Mustard cabbage	2894-2901
Mustard greens	3038-3045
Mustard seed	2186-2195

<u>ITEM</u>	<u>Field Name</u>
Natural gas purchased	313-316
Nectarines	3366-3374
Nematodes, chemical control	792-795
Net cash return	353-361
Noncitrus fruit, other	3447-3455
Nursery and greenhouse crops	223-226; 1636-1637; 3728-3735
Nursery and greenhouse crops, other	3832-3839
Nursery crops, veg. seeds grown in open, irrigated	3736-3743
Nursery crops	3800-3807
Nuts, other	3600-3608
Oats	1622-1623
Oats for grain	70-72; 1914-1919; 1374-1387; 2196-2205
Oats sales	195-198
Occupation of operator	850-853
Okra	3062-3069
Olives	3375-3383
Operator characteristics--age	34; 882-899; 1737-1743
Operator characteristics--off farm work	32-33; 854-869; 1715-1730
Operator characteristics--principal occupation	30-31; 850-853; 1711-1714
Operator characteristics--residence	844-849; 1705-1710
Operator characteristics--sex	900-907
Operator characteristics--years on present farm	870-881; 1731-1736
Operators of Spanish origin	4096-4099
Oranges	3501-3509
Orchard grass	2606-2615
Other livestock and livestock products	255-258; 1652-1653; 2101-2105
Other than family held corporation	920-923
Owned land in farms	828-829
Papayas	3384-3392
Parsley	3070-3077
Part owners	824-835; 1697-1700
Partnership, type of organization	912-915; 1748-1751
Passion fruit	3393-3401
Pastureland and other land irrigated	634-637
Pastureland and rangeland fertilized	778-781
Pastureland and rangeland other than cropland and woodland pastured	506-509
Pastureland irrigated, excluding woodland pastured	624-627
Pastureland, all types	514-517
Peaches	3402-3410
Peanuts for nuts	103-105; 1530-1543; 1980-1985; 2446-2455
Peanuts, rye, rice, tobacco, and honey	396-397
Pears	3411-3419
Pecans	3573-3581
Persimmons	3420-3428
Petroleum products purchased	301-304; 1778-1779
Pheasants	2065-2068
Pickup balers	734-737; 752-754; 768-769
Pigeons or squab	2061-2064
Pimentos	3102-3109
Pineapples	100-102; 1516-1529; 1974-1979; 3950-3969
Pistachios	3582-3590

<u>ITEM</u>	<u>Field Name</u>
Plums and prunes	3429-3437
Pomegranates	3438-3446
Popcorn	2206-2215
Potted flowering plants	3784-3791
Poultry and eggs	271; 1666
Poultry and poultry products	235-238; 1642-1643
Poultry hatched	2077-2080
Poultry inventory	1218-1258
Poultry, other	2073-2076
Poultry sales	1259-1295
Production expenses	35-36; 274-352; 1764-1797
Property taxes paid	349-350; 1794-1795
Proso millet	2216-2225
Pullet chicks and pullets under 3 months old	1241-1244
Pullets not of laying age	1237-1240; 1271-1274
Pumpkins	3110-3117
Quail	2069-2076
Rabbits and their pelts	2096-2100
Races of operator, other	4092-4095
Radishes	3118-3125
Rapeseed	3970-3979
Raspberries	3698-3707
Red clover	2616-2625
Redtop	2626-2635
Rent income from farmland	376-377
Rent, cash expenses	347-348
Rented land in farms	830-831
Repair and maintenance	333-334; 1786-1787
Rhubarb	3126-3133
Rice	73-75; 1388-1401; 1920-1925; 2226-2235
Rye for grain	2236-2245
Rye grass	2636-2645
Safflower	2246-2255
Sales by commodity group	167-170
Sales, agricultural products	3980-3989
Salt hay	289-292; 1772-1773
Seeds, bulbs, plants, and trees purchased	2706-2715
Seeds, other	900-907
Sex of operator	3134-3141
Shallots	49-50; 1181-1189; 1868-1871
Sheep and lambs inventory	1194-1203
Sheep and lambs shorn	1872-1875
Sheep and lambs sold	1650-1651
Sheep, lambs, and wool	251-254; 1204-1207
Sheep, lambs, and wool sales	2736-2745
Small grain hay	2846-2853
Snap beans	3808-3815
Sod harvested	2786-2795
Sorghum cut for dry forage or hay	1618-1619
Sorghum for grain	61-63; 1332-1345; 1896-1901; 2116-2125
Sorghum for grain or seed	187-190
Sorghum for grain sales	2796-2805
Sorghum for silage or green chop	

<u>ITEM</u>	<u>Field Name</u>
Sorghum for sirup	3990-3999
Sorghum, barley, and oats	392-393
Sorghum, hogged or grazed	4000-4009
Soybean sales	183-197
Soybeans	390-391; 1616-1617
Soybeans for beans	85-87; 1446-1459; 1944-1949; 2306-2315
Spinach	3142-3149
Squash	3150-3157
Standard Industrial Classification of farms	259-273; 1654-1658
Steers, steer calves, bulls, and bull calves	1004-1007; 1834-1835
Strawberries	3708-3717
Sudan grass	2646-2655
Sugar beets for seed	2386-2395
Sugar beets for sugar	94-96; 1488-1501; 1962-1967; 2396-2405
Sugar cane for seed	2406-2415
Sugar cane for sugar	97-99; 1502-1515; 1968-1973; 2416-2425; 2426-2435
Sugar cane, not harvested	2436-2445
Sunflower for seed	76-78
Sunflower seeds	1402-1415; 1926-1931; 2256-2265
Sweet cherries	3276-3284
Sweet clover	2656-2665
Sweet corn for seed	4010-4019
Sweet corn	3158-3165
Sweet peppers	3094-3101
Sweet potatoes	2376-2385
Tame hay other than alfalfa, small grain and wild hay	2746-2755
Tangelos	3510-3518
Tangerines, other	3528-3536
Taro	4020-4029
Tart cherries	3285-3293
Tenants	836-843; 1701-7104
Timothy	2666-2675
Tobacco	82-84; 262; 1430-1445; 1628-1629; 1657; 1938-1943; 2296-2305
Tobacco sales	207-210
Tomatoes	3166-3173
Tractors, wheel	714-721; 740-745; 756-761
Triticale	2266-2275
Trout	2035-2040
Turkeys	1249-1256; 1286-1293
Turnip greens	3182-3189
Turnips	3174-3181
Type of organization	908-927
Value of agricultural products sold	19-20; 113-166; 1604-1653
Value of land and buildings	4-5; 404-407; 1588-1591
Value of machinery and equipment	6; 686-709
Vegetable and flower seeds	3816-3823
Vegetables and melons	264; 1659
Vegetables harvested for sale	109-110; 1558-1569; 1992-1995; 2814-2821
Vegetables, other	3214-3221

ITEMField Name

Vegetables, sweet corn, and melons	215-218; 1632-1633
Vetch	2676-2685
Watercress	3198-3205
Watermelons	3206-3213
Weeds, grass, or brush, chemical control	800-803
Wheat	388-389; 1614-1615
Wheat for grain	64-66; 1346-1359; 1902-1907; 2126-2135
Wheat grass	2686-2695
Wheat sales	179-182
Wheel tractors	714-721; 740-745; 756-761; 1808-1811
White clover	2696-2705
Wild blueberries	3648-3657
Wild hay	2756-2765
Wild rice	2276-2285
Woodland not pastured	498-501
Woodland pastured	494-497
Woodland, total	490-493
Work off farm by operator	854-869; 1715-1730
Years on present farm	870-881; 1731-1736



1987 CENSUS OF AGRICULTURE COUNTY FILE DATA DICTIONARY

SEGMENT 1

Field Name	Field Description	Field Begin	Width	Type	Decimal
AbsBlock	Absolute Block Number	1	6	A	
FIPS_ST	FIPS State Code	7	3	A	
GEO_ST	Geographic State Code.....	10	3	A	
FIPS_CO	FIPS County Code.....	13	3	A	
GEO_CO	Geographic County Code	16	3	A	
SEGMNT1	Segment 1.....	19	6	A	
County Summary Highlights:1987					
1	Farms (number).....	25	12	N	0
2	Land in farms (acres).....	37	12	N	0
3	Average size of farm (acres).....	49	12	N	0
Value of land and buildings:¹					
4	Average per farm (dollars).....	61	12	N	0
5	Average per acre (dollars).....	73	12	N	0
Estimated market value of all machinery and equipment:¹					
6	Average per farm (dollars).....	85	12	N	0
Farms by size:					
7	1 to 9 acres	97	12	N	0
8	10 to 49 acres	109	12	N	0
9	50 to 179 acres	121	12	N	0
10	180 to 499 acres	133	12	N	0
11	500 to 999 acres	145	12	N	0
12	1,000 acres or more.....	157	12	N	0
13	Total cropland (farms).....	169	12	N	0
14	Total cropland (acres).....	181	12	N	0
15	Harvested cropland (farms).....	193	12	N	0
16	Harvested cropland (acres).....	205	12	N	0
17	Irrigated land (farms).....	217	12	N	0
18	Irrigated land (acres).....	229	12	N	0
19	Market value of agricultural products sold (\$1,000).....	241	12	N	0
20	Average per farm (dollars).....	253	12	N	0
21	Crops, including nursery and greenhouse crops (\$1,000).....	265	12	N	0
22	Livestock, poultry, and their products (\$1,000).....	277	12	N	0
Farms by value of sales:					
23	Less than \$2,500.....	289	12	N	0
24	\$2,500 to \$4,999	301	12	N	0
25	\$5,000 to \$9,999	313	12	N	0
26	\$10,000 to \$24,999	325	12	N	0
27	\$25,000 to \$49,999	337	12	N	0
28	\$50,000 to \$99,999	349	12	N	0
29	\$100,000 or more.....	361	12	N	0
Operators by principal occupation:					
30	Farming.....	373	12	N	0
31	Other.....	385	12	N	0
Operators by days worked off farm:					
32	Any	397	12	N	0
33	200 days or more.....	409	12	N	0
34	Average age of operators (years).....	421	12	N	1
35	Total farm production expenses (\$1,000).....	433	12	N	0
36	Average per farm (dollars).....	445	12	N	0
Livestock and poultry:					
37	Cattle and calves inventory (farms).....	457	12	N	0
38	Cattle and calves inventory (number).....	469	12	N	0
39	Beef cows (farms).....	481	12	N	0
40	Beef cows (number).....	493	12	N	0
41	Milk cows (farms).....	505	12	N	0
42	Milk cows (number).....	517	12	N	0

Field Name	Field Description	Field Begin	Width	Type	Decimal
43	Cattle and calves sold (farms).....	529	12	N	0
44	Cattle and calves sold (number).....	541	12	N	0
45	Hogs and pigs inventory (farms).....	553	12	N	0
46	Hogs and pigs inventory (number).....	565	12	N	0
47	Hogs and pigs sold (farms).....	577	12	N	0
48	Hogs and pigs sold (number).....	589	12	N	0
49	Sheep and lambs inventory (farms).....	601	12	N	0
50	Sheep and lambs inventory (number).....	613	12	N	0
51	Chickens 3 months old or older inventory (farms).....	625	12	N	0
52	Chickens 3 months old or older inventory (number).....	637	12	N	0
53	Broilers and other meat-type chickens sold (farms).....	649	12	N	0
54	Broilers and other meat-type chickens sold (number).....	661	12	N	0
Selected crops harvested:					
55	Corn for grain or seed (farms).....	673	12	N	0
56	Corn for grain or seed (acres).....	685	12	N	0
57	Corn for grain or seed (bushels).....	697	12	N	0
58	Corn for silage, green chop (farms).....	709	12	N	0
59	Corn for silage, green chop (acres).....	721	12	N	0
60	Corn for silage, green chop (tons, green).....	733	12	N	0
61	Sorghum for grain or seed (farms).....	745	12	N	0
62	Sorghum for grain or seed (acres).....	757	12	N	0
63	Sorghum for grain or seed (bushels).....	769	12	N	0
64	Wheat for grain (farms).....	781	12	N	0
65	Wheat for grain (acres).....	793	12	N	0
66	Wheat for grain (bushels).....	805	12	N	0
67	Barley for grain (farms).....	817	12	N	0
68	Barley for grain (acres).....	829	12	N	0
69	Barley for grain (bushels).....	841	12	N	0
70	Oats for grain (farms).....	853	12	N	0
71	Oats for grain (acres).....	865	12	N	0
72	Oats for grain (bushels).....	877	12	N	0
73	Rice (farms).....	889	12	N	0
74	Rice (acres).....	901	12	N	0
75	Rice (hundredweight).....	913	12	N	0
76	Sunflower for seed (farms).....	925	12	N	0
77	Sunflower for seed (acres).....	937	12	N	0
78	Sunflower for seed (pounds).....	949	12	N	0
79	Cotton (farms).....	961	12	N	0
80	Cotton (acres).....	973	12	N	0
81	Cotton (bales).....	985	12	N	0
82	Tobacco (farms).....	997	12	N	0
83	Tobacco (acres).....	1009	12	N	0
84	Tobacco (pounds).....	1021	12	N	0
85	Soybeans for beans (farms).....	1033	12	N	0
86	Soybeans for beans (acres).....	1045	12	N	0
87	Soybeans for beans (bushels).....	1057	12	N	0
88	Dry edible beans, excluding dry limas (farms).....	1069	12	N	0
89	Dry edible beans, excluding dry limas (acres).....	1081	12	N	0
90	Dry edible beans, excluding dry limas (hundredweight).....	1093	12	N	0
91	Irish potatoes (farms).....	1105	12	N	0
92	Irish potatoes (acres).....	1117	12	N	0
93	Irish potatoes (hundredweight).....	1129	12	N	0
94	Sugar beets for sugar (farms).....	1141	12	N	0
95	Sugar beets for sugar (acres).....	1153	12	N	0
96	Sugar beets for sugar (tons).....	1165	12	N	0
97	Sugar cane for sugar (farms).....	1177	12	N	0
98	Sugar cane for sugar (acres).....	1189	12	N	0
99	Sugar cane for sugar (tons).....	1201	12	N	0
100	Pineapples harvested (farms).....	1213	12	N	0
101	Pineapples harvested (acres).....	1225	12	N	0
102	Pineapples harvested (tons).....	1237	12	N	0
103	Peanuts for nuts (farms).....	1249	12	N	0
104	Peanuts for nuts (acres).....	1261	12	N	0
105	Peanuts for nuts (pounds).....	1273	12	N	0

Field Name	Field Description	Field Begin	Width	Type	Decimal
106	Hay-alfalfa, other tame, small grain, wild, grass silage, green chop, etc. (see text) (farms)	1285	12	N	0
107	Hay-alfalfa, other tame, small grain, wild, grass silage, green chop, etc. (see text) (acres)	1297	12	N	0
108	Hay-alfalfa, other tame, small grain, wild, grass silage, green chop, etc. (see text) (tons, dry)	1309	12	N	0
109	Vegetables harvested for sale (see text) (farms)	1321	12	N	0
110	Vegetables harvested for sale (see text) (acres)	1333	12	N	0
111	Land in orchards (farms)	1345	12	N	0
112	Land in orchards (acres)	1357	12	N	0
Market Value of Agricultural Products Sold and Farms by Standard Industrial Classification:1987 and 1982					
Market Value of Agricultural Products Sold					
113	Total sales, (see text) 1987 (farms)	1369	12	N	0
114	Total sales, (see text) 1982 (farms)	1381	12	N	0
115	Total sales, (see text) 1987 (\$1,000)	1393	12	N	0
116	Total sales, (see text) 1982 (\$1,000)	1405	12	N	0
117	Average per farm, 1987 (dollars)	1417	12	N	0
118	Average per farm, 1982 (dollars)	1429	12	N	0
1987 value of sales:					
119	Less than \$1,000 (farms)	1441	12	N	0
120	Less than \$1,000 (\$1,000)	1453	12	N	0
121	\$1,000 to \$2,499 (farms)	1465	12	N	0
122	\$1,000 to \$2,499 (\$1,000)	1477	12	N	0
123	\$2,500 to \$4,999 (farms)	1489	12	N	0
124	\$2,500 to \$4,999 (\$1,000)	1501	12	N	0
125	\$5,000 to \$9,999 (farms)	1513	12	N	0
126	\$5,000 to \$9,999 (\$1,000)	1525	12	N	0
127	\$10,000 to \$19,999 (farms)	1537	12	N	0
128	\$10,000 to \$19,999 (\$1,000)	1549	12	N	0
129	\$20,000 to \$24,999 (farms)	1561	12	N	0
130	\$20,000 to \$24,999 (\$1,000)	1573	12	N	0
131	\$25,000 to \$39,999 (farms)	1585	12	N	0
132	\$25,000 to \$39,999 (\$1,000)	1597	12	N	0
133	\$40,000 to \$49,999 (farms)	1609	12	N	0
134	\$40,000 to \$49,999 (\$1,000)	1621	12	N	0
135	\$50,000 to \$99,999 (farms)	1633	12	N	0
136	\$50,000 to \$99,999 (\$1,000)	1645	12	N	0
137	\$100,000 to \$249,999 (farms)	1657	12	N	0
138	\$100,000 to \$249,999 (\$1,000)	1669	12	N	0
139	\$250,000 to \$499,999 (farms)	1681	12	N	0
140	\$250,000 to \$499,999 (\$1,000)	1693	12	N	0
141	\$500,000 or more (farms)	1705	12	N	0
142	\$500,000 or more (\$1,000)	1717	12	N	0
1982 value of sales:⁴					
143	Less than \$1,000 (farms)	1729	12	N	0
144	Less than \$1,000 (\$1,000)	1741	12	N	0
145	\$1,000 to \$2,499 (farms)	1753	12	N	0
146	\$1,000 to \$2,499 (\$1,000)	1765	12	N	0
147	\$2,500 to \$4,999 (farms)	1777	12	N	0
148	\$2,500 to \$4,999 (\$1,000)	1789	12	N	0
149	\$5,000 to \$9,999 (farms)	1801	12	N	0
150	\$5,000 to \$9,999 (\$1,000)	1813	12	N	0
151	\$10,000 to \$19,999 (farms)	1825	12	N	0
152	\$10,000 to \$19,999 (\$1,000)	1837	12	N	0
153	\$20,000 to \$24,999 (farms)	1849	12	N	0
154	\$20,000 to \$24,999 (\$1,000)	1861	12	N	0
155	\$25,000 to \$39,999 (farms)	1873	12	N	0
156	\$25,000 to \$39,999 (\$1,000)	1885	12	N	0
157	\$40,000 to \$49,999 (farms)	1897	12	N	0
158	\$40,000 to \$49,999 (\$1,000)	1909	12	N	0
159	\$50,000 to \$99,999 (farms)	1921	12	N	0
160	\$50,000 to \$99,999 (\$1,000)	1933	12	N	0
161	\$100,000 to \$249,999 (farms)	1945	12	N	0

Field Name	Field Description	Field Begin	Width	Type	Decimal
162	\$100,000 to \$249,999 (\$1,000).....	1957	12	N	0
163	\$250,000 to \$499,999 (farms).....	1969	12	N	0
164	\$250,000 to \$499,999 (\$1,000).....	1981	12	N	0
165	\$500,000 or more (farms).....	1993	12	N	0
166	\$500,000 or more (\$1,000).....	2005	12	N	0
Sales by commodity or commodity group:					
167	Crops, including nursery and greenhouse crops, 1987 (farms).....	2017	12	N	0
168	Crops, including nursery and greenhouse crops, 1982 (farms).....	2029	12	N	0
169	Crops, including nursery and greenhouse crops, 1987 (\$1,000).....	2041	12	N	0
170	Crops, including nursery and greenhouse crops, 1982 (\$1,000).....	2053	12	N	0
171	Grains, 1987 (farms).....	2065	12	N	0
172	Grains, 1982 (farms).....	2077	12	N	0
173	Grains, 1987 (\$1,000).....	2089	12	N	0
174	Grains, 1982 (\$1,000).....	2101	12	N	0
175	Corn for grain, 1987 (farms).....	2113	12	N	0
176	Corn for grain, 1982 (farms).....	2125	12	N	0
177	Corn for grain, 1987 (\$1,000).....	2137	12	N	0
178	Corn for grain, 1982 (\$1,000).....	2149	12	N	0
179	Wheat, 1987 (farms).....	2161	12	N	0
180	Wheat, 1982 (farms).....	2173	12	N	0
181	Wheat, 1987 (\$1,000).....	2185	12	N	0
182	Wheat, 1982 (\$1,000).....	2197	12	N	0
183	Soybeans, 1987 (farms).....	2209	12	N	0
184	Soybeans, 1982 (farms).....	2221	12	N	0
185	Soybeans, 1987 (\$1,000).....	2233	12	N	0
186	Soybeans, 1982 (\$1,000).....	2245	12	N	0
187	Sorghum for grain, 1987 (farms).....	2257	12	N	0
188	Sorghum for grain, 1982 (farms).....	2269	12	N	0
189	Sorghum for grain, 1987 (\$1,000).....	2281	12	N	0
190	Sorghum for grain, 1982 (\$1,000).....	2293	12	N	0
191	Barley, 1987 (farms).....	2305	12	N	0
192	Barley, 1982 (farms).....	2317	12	N	0
193	Barley, 1987 (\$1,000).....	2329	12	N	0
194	Barley, 1982 (\$1,000).....	2341	12	N	0
195	Oats, 1987 (farms).....	2353	12	N	0
196	Oats, 1982 (farms).....	2365	12	N	0
197	Oats, 1987 (\$1,000).....	2377	12	N	0
198	Oats, 1982 (\$1,000).....	2389	12	N	0
199	Other grains, 1987 (farms).....	2401	12	N	0
200	Other grains, 1982 (farms).....	2413	12	N	0
201	Other grains, 1987 (\$1,000).....	2425	12	N	0
202	Other grains, 1982 (\$1,000).....	2437	12	N	0
203	Cotton and cottonseed, 1987 (farms).....	2449	12	N	0
204	Cotton and cottonseed, 1982 (farms).....	2461	12	N	0
205	Cotton and cottonseed, 1987 (\$1,000).....	2473	12	N	0
206	Cotton and cottonseed, 1982 (\$1,000).....	2485	12	N	0
207	Tobacco, 1987 (farms).....	2497	12	N	0
208	Tobacco, 1982 (farms).....	2509	12	N	0
209	Tobacco, 1987 (\$1,000).....	2521	12	N	0
210	Tobacco, 1987 (\$1,000).....	2533	12	N	0
211	Hay, silage, and field seeds, 1987 (farms).....	2545	12	N	0
212	Hay, silage, and field seeds, 1982 (farms).....	2557	12	N	0
213	Hay, silage, and field seeds, 1987 (\$1,000).....	2569	12	N	0
214	Hay, silage, and field seeds, 1982 (\$1,000).....	2581	12	N	0
215	Vegetables, sweet corn, and melons, 1987 (farms).....	2593	12	N	0
216	Vegetables, sweet corn, and melons, 1982 (farms).....	2605	12	N	0
217	Vegetables, sweet corn, and melons, 1987 (\$1,000).....	2617	12	N	0
218	Vegetables, sweet corn, and melons, 1982 (\$1,000).....	2629	12	N	0
219	Fruits, nuts, and berries, 1987 (farms).....	2641	12	N	0
220	Fruits, nuts, and berries, 1982 (farms).....	2653	12	N	0
221	Fruits, nuts, and berries, 1987 (\$1,000).....	2665	12	N	0
222	Fruits, nuts, and berries, 1982 (\$1,000).....	2677	12	N	0
223	Nursery and greenhouse crops, 1987 (farms).....	2689	12	N	0
224	Nursery and greenhouse crops, 1982 (farms).....	2701	12	N	0

Field Name	Field Description	Field Begin	Width	Type	Decimal
225	Nursery and greenhouse crops, 1987 (\$1,000)	2713	12	N	0
226	Nursery and greenhouse crops, 1982 (\$1,000)	2725	12	N	0
227	Other crops, 1987 (farms)	2737	12	N	0
228	Other crops, 1982 (farms)	2749	12	N	0
229	Other crops, 1987 (\$1,000)	2761	12	N	0
230	Other crops, 1982 (\$1,000)	2773	12	N	0
231	Livestock, poultry, and their products, 1987 (farms)	2785	12	N	0
232	Livestock, poultry, and their products, 1982 (farms)	2797	12	N	0
233	Livestock, poultry, and their products, 1987 (\$1,000)	2809	12	N	0
234	Livestock, poultry, and their products, 1982 (\$1,000)	2821	12	N	0
235	Poultry and poultry products, 1987 (farms)	2833	12	N	0
236	Poultry and poultry products, 1982 (farms)	2845	12	N	0
237	Poultry and poultry products, 1987 (\$1,000)	2857	12	N	0
238	Poultry and poultry products, 1982 (\$1,000)	2869	12	N	0
239	Dairy products, 1987 (farms)	2881	12	N	0
240	Dairy products, 1982 (farms)	2893	12	N	0
241	Dairy products, 1987 (\$1,000)	2905	12	N	0
242	Dairy products, 1982 (\$1,000)	2917	12	N	0
243	Cattle and calves, 1987 (farms)	2929	12	N	0
244	Cattle and calves, 1982 (farms)	2941	12	N	0
245	Cattle and calves, 1987 (\$1,000)	2953	12	N	0
246	Cattle and calves, 1982 (\$1,000)	2965	12	N	0
247	Hogs and pigs, 1987 (farms)	2977	12	N	0
248	Hogs and pigs, 1982 (farms)	2989	12	N	0
249	Hogs and pigs, 1987 (\$1,000)	3001	12	N	0
250	Hogs and pigs, 1982 (\$1,000)	3013	12	N	0
251	Sheep, lambs, and wool, 1987 (farms)	3025	12	N	0
252	Sheep, lambs, and wool, 1982 (farms)	3037	12	N	0
253	Sheep, lambs, and wool, 1987 (\$1,000)	3049	12	N	0
254	Sheep, lambs, and wool, 1982 (\$1,000)	3061	12	N	0
255	Other livestock and livestock products, (see text) 1987 (farms)	3073	12	N	0
256	Other livestock and livestock products, (see text) 1982 (farms)	3085	12	N	0
257	Other livestock and livestock products, (see text) 1987 (\$1,000)	3097	12	N	0
258	Other livestock and livestock products, (see text) 1982 (\$1,000)	3109	12	N	0
1987 Farms by Standard Industrial Classification					
259	Cash grains (011)	3121	12	N	0
260	Field crops, except cash grains (013)	3133	12	N	0
261	Cotton (0131)	3145	12	N	0
262	Tobacco (0132)	3157	12	N	0
263	Sugar cane and sugar beets Irish potatoes field crops, except cash grains, n.e.c. (0133, 0134, 0139)	3169	12	N	0
264	Vegetables and melons (016)	3181	12	N	0
265	Fruits and tree nuts (017)	3193	12	N	0
266	Horticultural specialties (018)	3205	12	N	0
267	General farms, primarily crop (019)	3217	12	N	0
268	Livestock, except dairy, poultry, and animal specialties (021)	3229	12	N	0
269	Beef cattle, except feedlots (0212)	3241	12	N	0
270	Dairy farms (024)	3253	12	N	0
271	Poultry and eggs (025)	3265	12	N	0
272	Animal specialties (027)	3277	12	N	0
273	General farms, primarily livestock and animal specialties (029)	3289	12	N	0
Farm Production Expenses:1987 and 1982					
274	Total farm production expenses, 1987 (farms)	3301	12	N	0
275	Total farm production expenses, 1987 (\$1,000)	3313	12	N	0
276	Average per farm, 1987 (dollars)	3325	12	N	0
277	Livestock and poultry purchased, 1987 (farms)	3337	12	N	0
278	Livestock and poultry purchased, 1982 (farms)	3349	12	N	0
279	Livestock and poultry purchased, 1987 (\$1,000)	3361	12	N	0
280	Livestock and poultry purchased, 1982 (\$1,000)	3373	12	N	0
281	Feed for livestock and poultry, 1987 (farms)	3385	12	N	0
282	Feed for livestock and poultry, 1982 (farms)	3397	12	N	0
283	Feed for livestock and poultry, 1987 (\$1,000)	3409	12	N	0
284	Feed for livestock and poultry, 1982 (\$1,000)	3421	12	N	0

Field Name	Field Description	Field Begin	Width	Type	Decimal
285	Commercially mixed formula feeds, 1987 (farms).....	3433	12	N	0
286	Commercially mixed formula feeds, 1982 (farms).....	3445	12	N	0
287	Commercially mixed formula feeds, 1987 (\$1,000).....	3457	12	N	0
288	Commercially mixed formula feeds, 1982 (\$1,000).....	3469	12	N	0
289	Seeds, bulbs, plants, and trees, 1987 (farms).....	3481	12	N	0
290	Seeds, bulbs, plants, and trees, 1982 (farms).....	3493	12	N	0
291	Seeds, bulbs, plants, and trees, 1987 (\$1,000).....	3505	12	N	0
292	Seeds, bulbs, plants, and trees, 1982 (\$1,000).....	3517	12	N	0
293	Commercial fertilizer, ¹⁰ 1987 (farms).....	3529	12	N	0
294	Commercial fertilizer, ¹⁰ 1982 (farms).....	3541	12	N	0
295	Commercial fertilizer, ¹⁰ 1987 (\$1,000).....	3553	12	N	0
296	Commercial fertilizer, ¹⁰ 1982 (\$1,000).....	3565	12	N	0
297	Agricultural chemicals, ¹⁰ 1987 (farms).....	3577	12	N	0
298	Agricultural chemicals, ¹⁰ 1982 (farms).....	3589	12	N	0
299	Agricultural chemicals, ¹⁰ 1987 (\$1,000).....	3601	12	N	0
300	Agricultural chemicals, ¹⁰ 1982 (\$1,000).....	3613	12	N	0
301	Petroleum products, 1987 (farms).....	3625	12	N	0
302	Petroleum products, 1982 (farms).....	3637	12	N	0
303	Petroleum products, 1987 (\$1,000).....	3649	12	N	0
304	Petroleum products, 1982 (\$1,000).....	3661	12	N	0
305	Gasoline and gasohol, 1987 (farms).....	3673	12	N	0
306	Gasoline and gasohol, 1982 (farms).....	3685	12	N	0
307	Gasoline and gasohol, 1987 (\$1,000).....	3697	12	N	0
308	Gasoline and gasohol, 1982 (\$1,000).....	3709	12	N	0
309	Diesel fuel, 1987 (farms).....	3721	12	N	0
310	Diesel fuel, 1982 (farms).....	3733	12	N	0
311	Diesel fuel, 1987 (\$1,000).....	3745	12	N	0
312	Diesel fuel, 1982 (\$1,000).....	3757	12	N	0
313	Natural gas, 1987 (farms).....	3769	12	N	0
314	Natural gas, 1982 (farms).....	3781	12	N	0
315	Natural gas, 1987 (\$1,000).....	3793	12	N	0
316	Natural gas, 1982 (\$1,000).....	3805	12	N	0
317	LP gas, fuel oil, kerosene, motor oil, grease, etc., 1987 (farms).....	3817	12	N	0
318	LP gas, fuel oil, kerosene, motor oil, grease, etc., 1982 (farms).....	3829	12	N	0
319	LP gas, fuel oil, kerosene, motor oil, grease, etc., 1987 (\$1,000).....	3841	12	N	0
320	LP gas, fuel oil, kerosene, motor oil, grease, etc., 1982 (\$1,000).....	3853	12	N	0
321	Electricity, 1987 (farms).....	3865	12	N	0
322	Electricity, 1982 (farms).....	3877	12	N	0
323	Electricity, 1987 (\$1,000).....	3889	12	N	0
324	Electricity, 1982 (\$1,000).....	3901	12	N	0
325	Hired farm labor, 1987 (farms).....	3913	12	N	0
326	Hired farm labor, 1982 (farms).....	3925	12	N	0
327	Hired farm labor, 1987 (\$1,000).....	3937	12	N	0
328	Hired farm labor, 1982 (\$1,000).....	3949	12	N	0
329	Contract labor, 1987 (farms).....	3961	12	N	0
330	Contract labor, 1982 (farms).....	3973	12	N	0
331	Contract labor, 1987 (\$1,000).....	3985	12	N	0
332	Contract labor, 1982 (\$1,000).....	3997	12	N	0
333	Repair and maintenance, 1987 (farms).....	4009	12	N	0
334	Repair and maintenance, 1987 (\$1,000).....	4021	12	N	0
335	Customwork, machine hire, and rental of machinery and equipment, ⁸ 1987 (farms).....	4033	12	N	0
336	Customwork, machine hire, and rental of machinery and equipment, ⁸ 1982 (farms).....	4045	12	N	0
337	Customwork, machine hire, and rental of machinery and equipment, ⁸ 1987 (\$1,000).....	4057	12	N	0
338	Customwork, machine hire, and rental of machinery and equipment, ⁸ 1982 (\$1,000).....	4069	12	N	0
339	Interest paid, ³ 1987 (farms).....	4081	12	N	0
340	Interest paid, ³ 1982 (farms).....	4093	12	N	0
341	Interest paid, ³ 1987 (\$1,000).....	4105	12	N	0
342	Interest paid, ³ 1982 (\$1,000).....	4117	12	N	0
	Interest paid on debt:				
343	Secured by real estate, 1987 (farms).....	4129	12	N	0
344	Secured by real estate, 1987 (\$1,000).....	4141	12	N	0
345	Not secured by real estate, 1987 (farms).....	4153	12	N	0
346	Not secured by real estate, 1987 (\$1,000).....	4165	12	N	0

Field Name	Field Description	Field Begin	Width	Type	Decimal
347	Cash rent, 1987(farms)	4177	12	N	0
348	Cash rent, 1987 (\$1,000)	4189	12	N	0
349	Property taxes paid, 1987 (farms)	4201	12	N	0
350	Property taxes paid, 1987 (\$1,000)	4213	12	N	0
351	All other farm production expenses, 1987 (farms)	4225	12	N	0
352	All other farm production expenses, 1987 (\$1,000).....	4237	12	N	0
Net Cash Return from Agricultural Sales, Gov.Payments, Other					
Farm-Related Income, and Commodity Credit Corp.Loans: 1987 & 1982					
Net Cash Return					
353	Net cash return from agricultural sales for the farm unit (see text), ¹ 1987 (farms)	4249	12	N	0
354	Net cash return from agricultural sales for the farm unit (see text), ¹ 1987 (\$1,000).....	4261	12	N	0
355	Average per farm, 1987 (dollars).....	4273	12	N	0
356	Farms with net gains, ¹¹ 1987 (number).....	4285	12	N	0
357	Farms with net gains, ¹¹ 1987 (\$1,000)	4297	12	N	0
358	Average per farm, 1987 (dollars).....	4309	12	N	0
359	Farms with net losses, 1987 (number).....	4321	12	N	0
360	Farms with net losses, 1987 (\$1,000).....	4333	12	N	0
361	Average per farm, 1987 (dollars).....	4345	12	N	0
Government Payments					
362	Total received, 1987 (farms).....	4357	12	N	0
363	Total received, 1987 (\$1,000)	4369	12	N	0
364	Average per farm, 1987 (dollars).....	4381	12	N	0
365	Amount received in cash, 1987 (farms)	4393	12	N	0
366	Amount received in cash, 1987 (\$1,000).....	4405	12	N	0
367	Value of commodity certificates received, 1987 (farms).....	4417	12	N	0
368	Value of commodity certificates received, 1987 (\$1,000).....	4429	12	N	0
Other Farm-Related Income					
369	Gross before taxes and expenses, ¹ 1987 (farms)	4441	12	N	0
370	Gross before taxes and expenses, ¹ 1987 (\$1,000).....	4453	12	N	0
371	Average per farm, 1987 (dollars).....	4465	12	N	0
372	Customwork and other agricultural services, ⁷ 1987 (farms).....	4477	12	N	0
373	Customwork and other agricultural services, ⁷ 1982 (farms).....	4489	12	N	0
374	Customwork and other agricultural services, ⁷ 1987 (\$1,000).....	4501	12	N	0
375	Customwork and other agricultural services, ⁷ 1982 (\$1,000).....	4513	12	N	0
376	Rental of farmland, 1987 (farms).....	4525	12	N	0
377	Rental of farmland, 1987 (\$1,000)	4537	12	N	0
378	Sales of forest products and Christmas trees, 1987 (farms)	4549	12	N	0
379	Sales of forest products and Christmas trees, 1987 (\$1,000)	4561	12	N	0
380	Other farm-related income sources , 1987 (farms).....	4573	12	N	0
381	Other farm-related income sources, 1987 (\$1,000)	4585	12	N	0
Commodity Credit Corporation Loans					
382	Total, 1987 (farms).....	4597	12	N	0
383	Total, 1982 (farms).....	4609	12	N	0
384	Total, 1987 (\$1,000).....	4621	12	N	0
385	Total, 1982 (\$1,000).....	4633	12	N	0
386	Corn, 1987 (farms).....	4645	12	N	0
387	Corn, 1987 (\$1,000)	4657	12	N	0
388	Wheat, 1987 (farms).....	4669	12	N	0
389	Wheat, 1987 (\$1,000).....	4681	12	N	0
390	Soybeans, 1987 (farms)	4693	12	N	0
391	Soybeans, 1987 (\$1,000).....	4705	12	N	0
392	Sorghum, barley, and oats, 1987 (farms)	4717	12	N	0
393	Sorghum, barley, and oats, 1987 (\$1,000)	4729	12	N	0
394	Cotton, 1987 (farms).....	4741	12	N	0
395	Cotton, 1987 (\$1,000)	4753	12	N	0
396	Peanuts, rye, rice, tobacco, and honey, 1987 (farms).....	4765	12	N	0
397	Peanuts, rye, rice, tobacco, and honey, 1987 (\$1,000).....	4777	12	N	0
Farms, Land in Farms, and Land Use:1987 and 1982					
Farms and Lane in Farms					
398	Farms, 1987 (number).....	4789	12	N	0
399	Farms, 1982 (number).....	4801	12	N	0
400	Land in farms, 1987 (acres).....	4813	12	N	0
401	Land in farms, 1982 (acres).....	4825	12	N	0

Field Name	Field Description	Field Begin	Width	Type	Decimal
402	Average size of farm, 1987 (acres).....	4837	12	N	0
403	Average size of farm, 1982 (acres).....	4849	12	N	0
Value of land and buildings:²					
404	Average per farm, 1987 (dollars).....	4861	12	N	0
405	Average per farm, 1982 (dollars).....	4873	12	N	0
406	Average per acre, 1987 (dollars).....	4885	12	N	0
407	Average per acre, 1982 (dollars).....	4897	12	N	0
408	Approximate land area, 1987 (acres).....	4909	12	N	0
409	Proportion in farms, 1987 (percent).....	4921	12	N	1
1987 size of farm:					
410	1 to 9 acres (farms).....	4933	12	N	0
411	1 to 9 acres (acres).....	4945	12	N	0
412	10 to 49 acres (farms).....	4957	12	N	0
413	10 to 49 acres (acres).....	4969	12	N	0
414	50 to 69 acres (farms).....	4981	12	N	0
415	50 to 69 acres (acres).....	4993	12	N	0
416	70 to 99 acres (farms).....	5005	12	N	0
417	70 to 99 acres (acres).....	5017	12	N	0
418	100 to 139 acres (farms).....	5029	12	N	0
419	100 to 139 acres (acres).....	5041	12	N	0
420	140 to 179 acres (farms).....	5053	12	N	0
421	140 to 179 acres (acres).....	5065	12	N	0
422	180 to 219 acres (farms).....	5077	12	N	0
423	180 to 219 acres (acres).....	5089	12	N	0
424	220 to 259 acres (farms).....	5101	12	N	0
425	220 to 259 acres (acres).....	5113	12	N	0
426	260 to 499 acres (farms).....	5125	12	N	0
427	260 to 499 acres (acres).....	5137	12	N	0
428	500 to 999 acres (farms).....	5149	12	N	0
429	500 to 999 acres (acres).....	5161	12	N	0
430	1000 to 1,999 acres (farms).....	5173	12	N	0
431	1000 to 1,999 acres (acres).....	5185	12	N	0
432	2,000 acres or more (farms).....	5197	12	N	0
433	2,000 acres or more (acres).....	5209	12	N	0
1982 size of farm:					
434	1 to 9 acres (farms).....	5221	12	N	0
435	1 to 9 acres (acres).....	5233	12	N	0
436	10 to 49 acres (farms).....	5245	12	N	0
437	10 to 49 acres (acres).....	5257	12	N	0
438	50 to 69 acres (farms).....	5269	12	N	0
439	50 to 69 acres (acres).....	5281	12	N	0
440	70 to 99 acres (farms).....	5293	12	N	0
441	70 to 99 acres (acres).....	5305	12	N	0
442	100 to 139 acres (farms).....	5317	12	N	0
443	100 to 139 acres (acres).....	5329	12	N	0
444	140 to 179 acres (farms).....	5341	12	N	0
445	140 to 179 acres (acres).....	5353	12	N	0
446	180 to 219 acres (farms).....	5365	12	N	0
447	180 to 219 acres (acres).....	5377	12	N	0
448	220 to 259 acres (farms).....	5389	12	N	0
449	220 to 259 acres (acres).....	5401	12	N	0
450	260 to 499 acres (farms).....	5413	12	N	0
451	260 to 499 acres (acres).....	5425	12	N	0
452	500 to 999 acres (farms).....	5437	12	N	0
453	500 to 999 acres (acres).....	5449	12	N	0
454	1000 to 1,999 acres (farms).....	5461	12	N	0
455	1000 to 1,999 acres (acres).....	5473	12	N	0
456	2,000 acres or more (farms).....	5485	12	N	0
457	2,000 acres or more (acres).....	5497	12	N	0
Land in Farms According to Use					
458	Total cropland, 1987 (farms).....	5509	12	N	0
459	Total cropland, 1982 (farms).....	5521	12	N	0
460	Total cropland, 1987 (acres).....	5533	12	N	0
461	Total cropland, 1982 (acres).....	5545	12	N	0

Field Name	Field Description	Field Begin	Width	Type	Decimal
462	Harvested cropland, 1987 (farms).....	5557	12	N	0
463	Harvested cropland, 1982 (farms).....	5569	12	N	0
464	Harvested cropland, 1987 (acres).....	5581	12	N	0
465	Harvested cropland, 1982 (acres).....	5593	12	N	0
466	Cropland used only for pasture or grazing, 1987 (farms).....	5605	12	N	0
467	Cropland used only for pasture or grazing, 1982 (farms).....	5617	12	N	0
468	Cropland used only for pasture or grazing, 1987 (acres).....	5629	12	N	0
469	Cropland used only for pasture or grazing, 1982 (acres).....	5641	12	N	0
470	Other cropland, 1987 (farms).....	5653	12	N	0
471	Other cropland, 1982 (farms).....	5665	12	N	0
472	Other cropland, 1987 (acres).....	5677	12	N	0
473	Other cropland, 1982 (acres).....	5689	12	N	0
474	Cropland in cover crops, legumes, and soil-improvement grasses, not harvested and not pastured, 1987 (farms).....	5701	12	N	0
475	Cropland in cover crops, legumes, and soil-improvement grasses, not harvested and not pastured, 1982 (farms).....	5713	12	N	0
476	Cropland in cover crops, legumes, and soil-improvement grasses, not harvested and not pastured, 1987 (acres).....	5725	12	N	0
477	Cropland in cover crops, legumes, and soil-improvement grasses, not harvested and not pastured, 1982 (acres).....	5737	12	N	0
478	Cropland on which all crops failed, 1987 (farms).....	5749	12	N	0
479	Cropland on which all crops failed, 1982 (farms).....	5761	12	N	0
480	Cropland on which all crops failed, 1987 (acres).....	5773	12	N	0
481	Cropland on which all crops failed, 1982 (acres).....	5785	12	N	0
482	Cropland in cultivated summer fallow, 1987 (farms).....	5797	12	N	0
483	Cropland in cultivated summer fallow, 1982 (farms).....	5809	12	N	0
484	Cropland in cultivated summer fallow, 1987 (acres).....	5821	12	N	0
485	Cropland in cultivated summer fallow, 1982 (acres).....	5833	12	N	0
486	Cropland idle, 1987 (farms).....	5845	12	N	0
487	Cropland idle, 1982 (farms).....	5857	12	N	0
488	Cropland idle, 1987 (acres).....	5869	12	N	0
489	Cropland idle, 1982 (acres).....	5881	12	N	0
490	Total woodland, 1987 (farms).....	5893	12	N	0
491	Total woodland, 1982 (farms).....	5905	12	N	0
492	Total woodland, 1987 (acres).....	5917	12	N	0
493	Total woodland, 1982 (acres).....	5929	12	N	0
494	Woodland pastured, 1987 (farms).....	5941	12	N	0
495	Woodland pastured, 1982 (farms).....	5953	12	N	0
496	Woodland pastured, 1987 (acres).....	5965	12	N	0
497	Woodland pastured, 1982 (acres).....	5977	12	N	0
498	Woodland not pastured, 1987 (farms).....	5989	12	N	0
499	Woodland not pastured, 1982 (farms).....	6001	12	N	0
500	Woodland not pastured, 1987 (acres).....	6013	12	N	0
501	Woodland not pastured, 1982 (acres).....	6025	12	N	0
502	Other land, 1987 (farms).....	6037	12	N	0
503	Other land, 1982 (farms).....	6049	12	N	0
504	Other land, 1987 (acres).....	6061	12	N	0
505	Other land, 1982 (acres).....	6073	12	N	0
506	Pastureland and rangeland other than cropland and woodland pastured, 1987 (farms).....	6085	12	N	0
507	Pastureland and rangeland other than cropland and woodland pastured, 1982 (farms).....	6097	12	N	0
508	Pastureland and rangeland other than cropland and woodland pastured, 1987 (acres).....	6109	12	N	0
509	Pastureland and rangeland other than cropland and woodland pastured, 1982 (acres).....	6121	12	N	0
510	Land in house lots, ponds, roads, wasteland, etc., 1987 (farms).....	6133	12	N	0
511	Land in house lots, ponds, roads, wasteland, etc., 1982 (farms).....	6145	12	N	0
512	Land in house lots, ponds, roads, wasteland, etc., 1987 (acres).....	6157	12	N	0
513	Land in house lots, ponds, roads, wasteland, etc., 1982 (acres).....	6169	12	N	0
514	Pastureland, all types, 1987 (farms).....	6181	12	N	0
515	Pastureland, all types, 1982 (farms).....	6193	12	N	0
516	Pastureland, all types, 1987 (acres).....	6205	12	N	0
517	Pastureland, all types, 1982 (acres).....	6217	12	N	0

Field Name	Field Description	Field Begin	Width	Type	Decimal
518	Cropland diverted under annual commodity acreage adjustment programs, 1987 (farms)	6229	12	N	0
519	Cropland diverted under annual commodity acreage adjustment programs, 1982 (farms)	6241	12	N	0
520	Cropland diverted under annual commodity acreage adjustment programs, 1987 (acres)	6253	12	N	0
521	Cropland diverted under annual commodity acreage adjustment programs, 1982 (acres)	6265	12	N	0
522	Cropland placed under the conservation reserve program, 1987 (farms)	6277	12	N	0
523	Cropland placed under the conservation reserve program, 1987 (acres)	6289	12	N	0
Harvested Cropland by Size of Farm and Acres Harvested:1987 and 1982					
524	Farms, 1987 (number)	6301	12	N	0
525	Farms, 1982 (number)	6313	12	N	0
526	Farms, 1987 (acres harvested)	6325	12	N	0
527	Farms, 1982 (acres harvested)	6337	12	N	0
Harvested Cropland by Size of Farm					
1987 size of farm:					
528	1 to 9 acres (farms)	6349	12	N	0
529	1 to 9 acres (acres harvested)	6361	12	N	0
530	10 to 49 acres(farms)	6373	12	N	0
531	10 to 49 acres (acres harvested)	6385	12	N	0
532	50 to 69 acres (farms)	6397	12	N	0
533	50 to 69 acres (acres harvested)	6409	12	N	0
534	70 to 99 acres (farms)	6421	12	N	0
535	70 to 99 acres (acres harvested)	6433	12	N	0
536	100 to 139 acres (farms)	6445	12	N	0
537	100 to 139 acres (acres harvested)	6457	12	N	0
538	140 to 179 acres (farms)	6469	12	N	0
539	140 to 179 acres (acres harvested)	6481	12	N	0
540	180 to 219 acres (farms)	6493	12	N	0
541	180 to 219 acres (acres harvested)	6505	12	N	0
542	220 to 259 acres (farms)	6517	12	N	0
543	220 to 259 acres (acres harvested)	6529	12	N	0
544	260 to 499 acres (farms)	6541	12	N	0
545	260 to 499 acres (acres harvested)	6553	12	N	0
546	500 to 999 acres (farms)	6565	12	N	0
547	500 to 999 acres (acres harvested)	6577	12	N	0
548	1,000 to 1,999 acres (farms)	6589	12	N	0
549	1,000 to 1,999 acres (acres harvested)	6601	12	N	0
550	2,000 acres or more (farms)	6613	12	N	0
551	2,000 acres or more (acres harvested)	6625	12	N	0
1982 size of farm:					
552	1 to 9 acres (farms)	6637	12	N	0
553	1 to 9 acres (acres harvested)	6649	12	N	0
554	10 to 49 acres (farms)	6661	12	N	0
555	10 to 49 acres (acres harvested)	6673	12	N	0
556	50 to 69 acres (farms)	6685	12	N	0
557	50 to 69 acres (acres harvested)	6697	12	N	0
558	70 to 99 acres (farms)	6709	12	N	0
559	70 to 99 acres (acres harvested)	6721	12	N	0
560	100 to 139 acres (farms)	6733	12	N	0
561	100 to 139 acres (acres harvested)	6745	12	N	0
562	140 to 179 acres (farms)	6757	12	N	0
563	140 to 179 acres (acres harvested)	6769	12	N	0
564	180 to 219 acres (farms)	6781	12	N	0
565	180 to 219 acres (acres harvested)	6793	12	N	0
566	220 to 259 acres (farms)	6805	12	N	0
567	220 to 259 acres (acres harvested)	6817	12	N	0
568	260 to 499 acres (farms)	6829	12	N	0
569	260 to 499 acres (acres harvested)	6841	12	N	0
570	500 to 999 acres (farms)	6853	12	N	0
571	500 to 999 acres (acres harvested)	6865	12	N	0
572	1,000 to 1,999 acres (farms)	6877	12	N	0
573	1,000 to 1,999 acres (acres harvested)	6889	12	N	0
574	2,000 acres or more (farms)	6901	12	N	0
575	2,000 acres or more (acres harvested)	6913	12	N	0

Field Name	Field Description	Field Begin	Width	Type	Decimal
Harvested Cropland by Acres Harvested					
1987 acres harvested:					
576	1 to 9 acres (farms).....	6925	12	N	0
577	1 to 9 acres (acres).....	6937	12	N	0
578	10 to 19 acres (farms).....	6949	12	N	0
579	10 to 19 acres (acres).....	6961	12	N	0
580	20 to 29 acres (farms).....	6973	12	N	0
581	20 to 29 acres (acres).....	6985	12	N	0
582	30 to 49 acres (farms).....	6997	12	N	0
583	30 to 49 acres (acres).....	7009	12	N	0
584	50 to 99 acres (farms).....	7021	12	N	0
585	50 to 99 acres (acres).....	7033	12	N	0
586	100 to 199 acres (farms).....	7045	12	N	0
587	100 to 199 acres (acres).....	7057	12	N	0
588	200 to 499 acres (farms).....	7069	12	N	0
589	200 to 499 acres (acres).....	7081	12	N	0
590	500 to 999 acres (farms).....	7093	12	N	0
591	500 to 999 acres (acres).....	7105	12	N	0
592	1,000 acres or more (farms).....	7117	12	N	0
593	1,000 acres or more (acres).....	7129	12	N	0
1982 acres harvested:					
594	1 to 9 acres (farms).....	7141	12	N	0
595	1 to 9 acres (acres).....	7153	12	N	0
596	10 to 19 acres (farms).....	7165	12	N	0
597	10 to 19 acres (acres).....	7177	12	N	0
598	20 to 29 acres (farms).....	7189	12	N	0
599	20 to 29 acres (acres).....	7201	12	N	0
600	30 to 49 acres (farms).....	7213	12	N	0
601	30 to 49 acres (acres).....	7225	12	N	0
602	50 to 99 acres (farms).....	7237	12	N	0
603	50 to 99 acres (acres).....	7249	12	N	0
604	100 to 199 acres (farms).....	7261	12	N	0
605	100 to 199 acres (acres).....	7273	12	N	0
606	200 to 499 acres (farms).....	7285	12	N	0
607	200 to 499 acres (acres).....	7297	12	N	0
608	500 to 999 acres (farms).....	7309	12	N	0
609	500 to 999 acres (acres).....	7321	12	N	0
610	1,000 acres or more (farms).....	7333	12	N	0
611	1,000 acres or more (acres).....	7345	12	N	0
Irrigation:1987 and 1982					
612	Farms, 1987 (number).....	7357	12	N	0
613	Farms, 1982 (number).....	7369	12	N	0
614	Land in irrigated farms, 1987 (acres).....	7381	12	N	0
615	Land in irrigated farms, 1982 (acres).....	7393	12	N	0
616	Harvested cropland, 1987 (farms).....	7405	12	N	0
617	Harvested cropland, 1982 (farms).....	7417	12	N	0
618	Harvested cropland, 1987 (acres).....	7429	12	N	0
619	Harvested cropland, 1982 (acres).....	7441	12	N	0
620	Other cropland, excluding cropland pastured, 1987 (farms).....	7453	12	N	0
621	Other cropland, excluding cropland pastured, 1982 (farms).....	7465	12	N	0
622	Other cropland, excluding cropland pastured, 1987 (acres).....	7477	12	N	0
623	Other cropland, excluding cropland pastured, 1982 (acres).....	7489	12	N	0
624	Pastureland, excluding woodland pastured, 1987 (farms).....	7501	12	N	0
625	Pastureland, excluding woodland pastured, 1982 (farms).....	7513	12	N	0
626	Pastureland, excluding woodland pastured, 1987 (acres).....	7525	12	N	0
627	Pastureland, excluding woodland pastured, 1982 (acres).....	7537	12	N	0
628	Irrigated land, 1987 (acres).....	7549	12	N	0
629	Irrigated land, 1982 (acres).....	7561	12	N	0
630	Harvested cropland, 1987 (farms).....	7573	12	N	0
631	Harvested cropland, 1982 (farms).....	7585	12	N	0
632	Harvested cropland, 1987 (acres).....	7597	12	N	0
633	Harvested cropland, 1982 (acres).....	7609	12	N	0
634	Pastureland and other land, 1987 (farms).....	7621	12	N	0
635	Pastureland and other land, 1982 (farms).....	7633	12	N	0

Field Name	Field Description	Field Begin	Width	Type	Decimal
636	Pastureland and other land, 1987 (acres).....	7645	12	N	0
637	Pastureland and other land, 1982 (acres).....	7657	12	N	0
1987 irrigated acres by size of farm:					
638	1 to 9 acres (farms).....	7669	12	N	0
639	1 to 9 acres (acres irrigated).....	7681	12	N	0
640	10 to 49 acres (farms).....	7693	12	N	0
641	10 to 49 acres (acres irrigated).....	7705	12	N	0
642	50 to 69 acres (farms).....	7717	12	N	0
643	50 to 69 acres (acres irrigated).....	7729	12	N	0
644	70 to 99 acres (farms).....	7741	12	N	0
645	70 to 99 acres (acres irrigated).....	7753	12	N	0
646	100 to 139 acres (farms).....	7765	12	N	0
647	100 to 139 acres (acres irrigated).....	7777	12	N	0
648	140 to 179 acres (farms).....	7789	12	N	0
649	140 to 179 acres (acres irrigated).....	7801	12	N	0
650	180 to 219 acres (farms).....	7813			
651	180 to 219 acres (acres irrigated).....	7825	12	N	0
652	220 to 259 acres (farms).....	7837	12	N	0
653	220 to 259 acres (acres irrigated).....	7849	12	N	0
654	260 to 499 acres (farms).....	7861	12	N	0
655	260 to 499 acres (acres irrigated).....	7873	12	N	0
656	500 to 999 acres (farms).....	7885	12	N	0
657	500 to 999 acres (acres irrigated).....	7897	12	N	0
658	1,000 to 1,999 acres (farms).....	7909	12	N	0
659	1,000 to 1,999 acres (acres irrigated).....	7921	12	N	0
660	2,000 acres or more (farms).....	7933	12	N	0
661	2,000 acres or more (acres irrigated).....	7945	12	N	0
1982 irrigated acres by size of farm:					
662	1 to 9 acres (farms).....	7957	12	N	0
663	1 to 9 acres (acres irrigated).....	7969	12	N	0
664	10 to 49 acres (farms).....	7981	12	N	0
665	10 to 49 acres (acres irrigated).....	7993	12	N	0
666	50 to 69 acres (farms).....	8005	12	N	0
667	50 to 69 acres (acres irrigated).....	8017	12	N	0
668	70 to 99 acres (farms).....	8029	12	N	0
669	70 to 99 acres (acres irrigated).....	8041	12	N	0
670	100 to 139 acres (farms).....	8053	12	N	0
671	100 to 139 acres (acres irrigated).....	8065	12	N	0
672	140 to 179 acres (farms).....	8077	12	N	0
673	140 to 179 acres (acres irrigated).....	8089	12	N	0
674	180 to 219 acres (farms).....	8101	12	N	0
675	180 to 219 acres (acres irrigated).....	8113	12	N	0
676	220 to 259 acres (farms).....	8125	12	N	0
677	220 to 259 acres (acres irrigated).....	8137	12	N	0
678	260 to 499 acres (farms).....	8149	12	N	0
679	260 to 499 acres (acres irrigated).....	8161	12	N	0
680	500 to 999 acres (farms).....	8173	12	N	0
681	500 to 999 acres (acres irrigated).....	8185	12	N	0
682	1,000 to 1,999 acres (farms).....	8197	12	N	0
683	1,000 to 1,999 acres (acres irrigated).....	8209	12	N	0
684	2,000 acres or more (farms).....	8221	12	N	0
685	2,000 acres or more (acres irrigated).....	8233	12	N	0
Machinery and Equipment on Place:1987 and 1982					
Value of Machinery and Equipment					
686	Estimated market value of all machinery and equipment, 1987 (farms).....	8245	12	N	0
687	Estimated market value of all machinery and equipment, 1982 (farms).....	8257	12	N	0
688	Estimated market value of all machinery and equipment, 1987 (\$1,000).....	8269	12	N	0
689	Estimated market value of all machinery and equipment, 1982 (\$1,000).....	8281	12	N	0
690	Average per farm, 1987 (dollars).....	8293	12	N	0
691	Average per farm, 1982 (dollars).....	8305	12	N	0
Farms by value group:					
692	\$1 to \$9,999 (1987).....	8317	12	N	0
693	\$1 to \$9,999 (1982).....	8329	12	N	0

Field Name	Field Description	Field Begin	Width	Type	Decimal
694	\$10,000 to \$19,999 (1987).....	8341	12	N	0
695	\$10,000 to \$19,999 (1982).....	8353	12	N	0
696	\$20,000 to \$29,999 (1987).....	8365	12	N	0
697	\$20,000 to \$29,999 (1982).....	8377	12	N	0
698	\$30,000 to \$49,999 (1987).....	8389	12	N	0
699	\$30,000 to \$49,999 (1982).....	8401	12	N	0
700	\$50,000 to \$69,999 (1987).....	8413	12	N	0
701	\$50,000 to \$69,999 (1982).....	8425	12	N	0
702	\$70,000 to \$99,999 (1987).....	8437	12	N	0
703	\$70,000 to \$99,999 (1982).....	8449	12	N	0
704	\$100,000 to \$199,999 (1987).....	8461	12	N	0
705	\$100,000 to \$199,999 (1982).....	8473	12	N	0
706	\$200,000 or more (1987).....	8485	12	N	0
707	\$200,000 or more (1982).....	8497	12	N	0
708	\$200,000 to \$499,999 (1987).....	8509	12	N	0
709	\$500,000 or more (1987).....	8521	12	N	0
Selected Machinery and Equipment					
710	Motortrucks, including pickups, 1987 (farms).....	8533	12	N	0
711	Motortrucks, including pickups, 1982 (farms).....	8545	12	N	0
712	Motortrucks, including pickups, 1987 (number).....	8557	12	N	0
713	Motortrucks, including pickups, 1982 (number).....	8569	12	N	0
714	Wheel tractors, 1987 (farms).....	8581	12	N	0
715	Wheel tractors, 1982 (farms).....	8593	12	N	0
716	Wheel tractors , 1987 (number).....	8605	12	N	0
717	Wheel tractors , 1982 (number).....	8617	12	N	0
718	Less than 40 horsepower (PTO), 1987 (farms).....	8629	12	N	0
719	Less than 40 horsepower (PTO) , 1987 (number).....	8641	12	N	0
720	40 horsepower (PTO) or more, 1987 (farms).....	8653	12	N	0
721	40 horsepower (PTO) or more , 1987 (number).....	8665	12	N	0
722	Grain and bean combines, ⁵ 1987 (farms).....	8677	12	N	0
723	Grain and bean combines, ⁵ 1982 (farms).....	8689	12	N	0
724	Grain and bean combines, ⁵ 1987 (number).....	8701	12	N	0
725	Grain and bean combines, ⁵ 1982 (number).....	8713	12	N	0
726	Cottonpickers and strippers, 1987 (farms).....	8725	12	N	0
727	Cottonpickers and strippers, 1982 (farms).....	8737	12	N	0
728	Cottonpickers and strippers , 1987 (number).....	8749	12	N	0
729	Cottonpickers and strippers , 1982 (number).....	8761	12	N	0
730	Mower conditioners, 1987 (farms).....	8773	12	N	0
731	Mower conditioners, 1982 (farms).....	8785	12	N	0
732	Mower conditioners , 1987 (number).....	8797	12	N	0
733	Mower conditioners , 1982 (number).....	8809	12	N	0
734	Pickup balers, 1987 (farms).....	8821	12	N	0
735	Pickup balers, 1982 (farms).....	8833	12	N	0
736	Pickup balers , 1987 (number).....	8845	12	N	0
737	Pickup balers , 1982 (number).....	8857	12	N	0
1987 Inventory					
Manufactured 1983 to 1987:					
738	Motortrucks, including pickups (farms).....	8869	12	N	0
739	Motortrucks, including pickups (number).....	8881	12	N	0
740	Wheel tractors (farms).....	8893	12	N	0
741	Wheel tractors (number).....	8905	12	N	0
742	Less than 40 horsepower (PTO) (farms).....	8917	12	N	0
743	Less than 40 horsepower (PTO) (number).....	8929	12	N	0
744	40 horsepower (PTO) or more (farms).....	8941	12	N	0
745	40 horsepower (PTO) or more (number).....	8953	12	N	0
746	Grain and bean combines (farms).....	8965	12	N	0
747	Grain and bean combines (number).....	8977	12	N	0
748	Cottonpickers and strippers (farms).....	8989	12	N	0
749	Cottonpickers and strippers (number).....	9001	12	N	0
750	Mower conditioners (farms).....	9013	12	N	0
751	Mower conditioners (number).....	9025	12	N	0
752	Pickup balers (farms).....	9037	12	N	0
753	Pickup balers (number).....	9049	12	N	0

Field Name	Field Description	Field Begin	Width	Type	Decimal
Manufactured prior to 1983:					
754	Motortrucks, including pickups (farms)	9061	12	N	0
755	Motortrucks, including pickups (number).....	9073	12	N	0
756	Wheel tractors (farms)	9085	12	N	0
757	Wheel tractors (number).....	9097	12	N	0
758	Less than 40 horsepower (PTO) (farms).....	9109	12	N	0
759	Less than 40 horsepower (PTO) (number)	9121	12	N	0
760	40 horsepower (PTO) or more (farms).....	9133	12	N	0
761	40 horsepower (PTO) or more (number)	9145	12	N	0
762	Grain and bean combines (farms)	9157	12	N	0
763	Grain and bean combines (number).....	9169	12	N	0
764	Cottonpickers and strippers (farms).....	9181	12	N	0
765	Cottonpickers and strippers (number).....	9193	12	N	0
766	Mower conditioners (farms)	9205	12	N	0
767	Mower conditioners (number).....	9217	12	N	0
768	Pickup balers (farms).....	9229	12	N	0
769	Pickup balers (number)	9241	12	N	0
FILL1	Filler	9253	348	A	

1987 CENSUS OF AGRICULTURE COUNTY FILE DATA DICTIONARY

SEGMENT 2

Field Name	Field Description	Field Begin	Width	Type	Decimal
AbsBlock	Absolute Block Number	1	6	A	
FIPS_ST	FIPS State Code	7	3	A	
GEO_ST	Geographic State Code	10	3	A	
FIPS_CO	FIPS County Code	13	3	A	
GEO_CO	Geographic County Code	16	3	A	
SEGMNT2	Segment 2	19	6	A	
Agricultural Chemicals Used, Including Fertilizer and Lime: 1987 and 1982					
770	Commercial fertilizer, 1987 (farms)	25	12	N	0
771	Commercial fertilizer, 1982 (farms)	37	12	N	0
772	Commercial fertilizer, 1987 (acres on which used)	49	12	N	0
773	Commercial fertilizer, 1982 (acres on which used)	61	12	N	0
774	Cropland fertilized, except pastureland, 1987 (farms)	73	12	N	0
775	Cropland fertilized, except pastureland, 1982 (farms)	85	12	N	0
776	Cropland fertilized, 1987 (acres on which used)	97	12	N	0
777	Cropland fertilized, 1982 (acres on which used)	109	12	N	0
778	Pastureland and rangeland fertilized, 1987 (farms)	121	12	N	0
779	Pastureland and rangeland fertilized, 1982 (farms)	133	12	N	0
780	Pastureland and rangeland fertilized, 1987 (acres on which used)	145	12	N	0
781	Pastureland and rangeland fertilized, 1982 (acres on which used)	157	12	N	0
782	Lime, 1987 (farms)	169	12	N	0
783	Lime, 1982 (farms)	181	12	N	0
784	Lime, 1987 (acres on which used)	193	12	N	0
785	Lime, 1982 (acres on which used)	205	12	N	0
786	Lime, 1987 (tons)	217	12	N	0
787	Lime, 1982 (tons)	229	12	N	0
Sprays, dusts, granules, fumigants, etc., to control--					
788	Insects on hay and other crops, 1987 (farms)	241	12	N	0
789	Insects on hay and other crops, 1982 (farms)	253	12	N	0
790	Insects on hay and other crops, 1987 (acres on which used)	265	12	N	0
791	Insects on hay and other crops, 1982 (acres on which used)	277	12	N	0
792	Nematodes in crops, 1987 (farms)	289	12	N	0
793	Nematodes in crops, 1982 (farms)	301	12	N	0
794	Nematodes in crops, 1987 (acres on which used)	313	12	N	0
795	Nematodes in crops, 1982 (acres on which used)	325	12	N	0
796	Diseases in crops and orchards, 1987 (farms)	337	12	N	0
797	Diseases in crops and orchards, 1982 (farms)	349	12	N	0
798	Diseases in crops and orchards, 1987 (acres on which used)	361	12	N	0
799	Diseases in crops and orchards, 1982 (acres on which used)	373	12	N	0
800	Weeds, grass, or brush in crops and pasture, 1987 (farms)	385	12	N	0
801	Weeds, grass, or brush in crops and pasture, 1982 (farms)	397	12	N	0
802	Weeds, grass, or brush in crops and pasture, 1987 (acres on which used)	409	12	N	0
803	Weeds, grass, or brush in crops and pasture, 1982 (acres on which used)	421	12	N	0
804	Chemicals used for defoliation or for growth control of crops or thinning of fruit, 1987 (farms)	433	12	N	0
805	Chemicals used for defoliation or for growth control of crops or thinning of fruit, 1982 (farms)	445	12	N	0
806	Chemicals used for defoliation or for growth control of crops or thinning of fruit, 1987 (acres on which used)	457	12	N	0
807	Chemicals used for defoliation or for growth control of crops or thinning of fruit, 1982 (acres on which used)	469	12	N	0
Tenure and Characteristics of Operator and Type of Organization: 1987 and 1982					
Farms					
808	Land in farms, 1987 (farms)	481	12	N	0
809	Land in farms, 1982 (farms)	493	12	N	0
810	Land in farms, 1987 (acres)	505	12	N	0
811	Land in farms, 1982 (acres)	517	12	N	0
812	Harvested cropland, 1987 (farms)	529	12	N	0
813	Harvested cropland, 1982 (farms)	541	12	N	0

Field Name	Field Description	Field Begin	Width	Type	Decimal
814	Harvested cropland, 1987 (acres).....	553	12	N	0
815	Harvested cropland, 1982 (acres).....	565	12	N	0
Tenure of Operator					
816	Full owners, 1987 (farms).....	577	12	N	0
817	Full owners, 1982 (farms).....	589	12	N	0
818	Full owners, 1987 (acres).....	601	12	N	0
819	Full owners, 1982 (acres).....	613	12	N	0
820	Harvested cropland, 1987 (farms).....	625	12	N	0
821	Harvested cropland, 1982 (farms).....	637	12	N	0
822	Harvested cropland, 1987 (acres).....	649	12	N	0
823	Harvested cropland, 1982 (acres).....	661	12	N	0
824	Part owners, 1987 (farms).....	673	12	N	0
825	Part owners, 1982 (farms).....	685	12	N	0
826	Part owners, 1987 (acres).....	697	12	N	0
827	Part owners, 1982 (acres).....	709	12	N	0
828	Owned land in farms, 1987 (acres).....	721	12	N	0
829	Owned land in farms, 1982 (acres).....	733	12	N	0
830	Rented land in farms, 1987 (acres).....	745	12	N	0
831	Rented land in farms, 1982 (acres).....	757	12	N	0
832	Harvested cropland, 1987 (farms).....	769	12	N	0
833	Harvested cropland, 1982 (farms).....	781	12	N	0
834	Harvested cropland, 1987 (acres).....	793	12	N	0
835	Harvested cropland, 1982 (acres).....	805	12	N	0
836	Tenants, 1987 (farms).....	817	12	N	0
837	Tenants, 1982 (farms).....	829	12	N	0
838	Tenants, 1987 (acres).....	841	12	N	0
839	Tenants, 1982 (acres).....	853	12	N	0
840	Harvested cropland, 1987 (farms).....	865	12	N	0
841	Harvested cropland, 1982 (farms).....	877	12	N	0
842	Harvested cropland, 1987 (acres).....	889	12	N	0
843	Harvested cropland, 1982 (acres).....	901	12	N	0
Operator Characteristics					
Operators by place of residence:					
844	On farm operated (1987).....	913	12	N	0
845	On farm operated (1982).....	925	12	N	0
846	Not on farm operated (1987).....	937	12	N	0
847	Not on farm operated (1982).....	949	12	N	0
848	Not reported (1987).....	961	12	N	0
849	Not reported (1982).....	973	12	N	0
Operators by principal occupation:					
850	Farming (1987).....	985	12	N	0
851	Farming (1982).....	997	12	N	0
852	Other (1987).....	1009	12	N	0
853	Other (1982).....	1021	12	N	0
Operators by days of work off farm:					
854	None (1987).....	1033	12	N	0
855	None (1982).....	1045	12	N	0
856	Any (1987).....	1057	12	N	0
857	Any (1982).....	1069	12	N	0
858	1 to 49 days (1987).....	1081	12	N	0
859	1 to 49 days (1982).....	1093	12	N	0
860	50 to 99 days (1987).....	1105	12	N	0
861	50 to 99 days (1982).....	1117	12	N	0
862	100 to 149 days (1987).....	1129	12	N	0
863	100 to 149 days (1982).....	1141	12	N	0
864	150 to 199 days (1987).....	1153	12	N	0
865	150 to 199 days (1982).....	1165	12	N	0
866	200 days or more (1987).....	1177	12	N	0
867	200 days or more (1982).....	1189	12	N	0
868	Not reported (1987).....	1201	12	N	0
869	Not reported (1982).....	1213	12	N	0

Field Name	Field Description	Field Begin	Width	Type	Decimal
Operators by years on present farm:					
870	2 years or less (1987)	1225	12	N	0
871	2 years or less (1982)	1237	12	N	0
872	3 or 4 years (1987)	1249	12	N	0
873	3 or 4 years (1982)	1261	12	N	0
874	5 to 9 years (1987)	1273	12	N	0
875	5 to 9 years (1982)	1285	12	N	0
876	10 years or more (1987)	1297	12	N	0
877	10 years or more (1982)	1309	12	N	0
878	Average years on present farm (1987)	1321	12	N	1
879	Average years on present farm (1982)	1333	12	N	1
880	Not reported (1987)	1345	12	N	0
881	Not reported (1982)	1357	12	N	0
Operators by age group:					
882	Under 25 years (1987)	1369	12	N	0
883	Under 25 years (1982)	1381	12	N	0
884	25 to 34 years (1987)	1393	12	N	0
885	25 to 34 years (1982)	1405	12	N	0
886	35 to 44 years (1987)	1417	12	N	0
887	35 to 44 years (1982)	1429	12	N	0
888	45 to 54 years (1987)	1441	12	N	0
889	45 to 54 years (1982)	1453	12	N	0
890	55 to 64 years (1987)	1465	12	N	0
891	55 to 64 years (1982)	1477	12	N	0
892	55 to 59 years (1987)	1489	12	N	0
893	60 to 64 years (1987)	1501	12	N	0
894	65 years and over (1987)	1513	12	N	0
895	65 years and over (1982)	1525	12	N	0
896	65 to 69 years (1987)	1537	12	N	0
897	70 years and over (1987)	1549	12	N	0
898	Average age (1987)	1561	12	N	1
899	Average age (1982)	1573	12	N	1
Operators by sex:					
900	Male, 1987 (farms)	1585	12	N	0
901	Male, 1982 (farms)	1597	12	N	0
902	Male, 1987 (acres)	1609	12	N	0
903	Male, 1982 (acres)	1621	12	N	0
904	Female, 1987 (farms)	1633	12	N	0
905	Female, 1982 (farms)	1645	12	N	0
906	Female, 1987 (acres)	1657	12	N	0
907	Female, 1982 (acres)	1669	12	N	0
Type of Organization					
908	Individual or family (sole proprietorship), 1987 (farms)	1681	12	N	0
909	Individual or family (sole proprietorship), 1982 (farms)	1693	12	N	0
910	Individual or family (sole proprietorship), 1987 (acres)	1705	12	N	0
911	Individual or family (sole proprietorship), 1982 (acres)	1717	12	N	0
912	Partnership, 1987 (farms)	1729	12	N	0
913	Partnership, 1982 (farms)	1741	12	N	0
914	Partnership, 1987 (acres)	1753	12	N	0
915	Partnership, 1982 (acres)	1765	12	N	0
Corporation:					
916	Family held, 1987 (farms)	1777	12	N	0
917	Family held, 1982 (farms)	1789	12	N	0
918	Family held, 1987 (acres)	1801	12	N	0
919	Family held, 1982 (acres)	1813	12	N	0
920	Other than family held, 1987 (farms)	1825	12	N	0
921	Other than family held, 1982 (farms)	1837	12	N	0
922	Other than family held, 1987 (acres)	1849	12	N	0
923	Other than family held, 1982 (acres)	1861	12	N	0
924	Other--cooperatives, estates or trusts, institutional, etc., 1987 (farms)	1873	12	N	0
925	Other--cooperatives, estates or trusts, institutional, etc., 1982 (farms)	1885	12	N	0
926	Other--cooperatives, estates or trusts, institutional, etc., 1987 (acres)	1897	12	N	0
927	Other--cooperatives, estates or trusts, institutional, etc., 1982 (acres)	1909	12	N	0

Field Name	Field Description	Field Begin	Width	Type	Decimal
Cattle and Calves--Inventory and Sales:1987 and 1982					
Inventory					
928	Cattle and calves, 1987 (farms).....	1921	12	N	0
929	Cattle and calves, 1982 (farms).....	1933	12	N	0
930	Cattle and calves, 1987 (number).....	1945	12	N	0
931	Cattle and calves, 1982 (number).....	1957	12	N	0
Farms by inventory:					
932	1 to 9, 1987 (farms).....	1969	12	N	0
933	1 to 9, 1982 (farms).....	1981	12	N	0
934	1 to 9, 1987 (number).....	1993	12	N	0
935	1 to 9, 1982 (number).....	2005	12	N	0
936	10 to 19, 1987 (farms).....	2017	12	N	0
937	10 to 19, 1982 (farms).....	2029	12	N	0
938	10 to 19, 1987 (number).....	2041	12	N	0
939	10 to 19, 1982 (number).....	2053	12	N	0
940	20 to 49, 1987 (farms).....	2065	12	N	0
941	20 to 49, 1982 (farms).....	2077	12	N	0
942	20 to 49, 1987 (number).....	2089	12	N	0
943	20 to 49, 1982 (number).....	2101	12	N	0
944	50 to 99, 1987 (farms).....	2113	12	N	0
945	50 to 99, 1982 (farms).....	2125	12	N	0
946	50 to 99, 1987 (number).....	2137	12	N	0
947	50 to 99, 1982 (number).....	2149	12	N	0
948	100 to 199, 1987 (farms).....	2161	12	N	0
949	100 to 199, 1982 (farms).....	2173	12	N	0
950	100 to 199, 1987 (number).....	2185	12	N	0
951	100 to 199, 1982 (number).....	2197	12	N	0
952	200 to 499, 1987 (farms).....	2209	12	N	0
953	200 to 499, 1982 (farms).....	2221	12	N	0
954	200 to 499, 1987 (number).....	2233	12	N	0
955	200 to 499, 1982 (number).....	2245	12	N	0
956	500 or more, 1987 (farms).....	2257	12	N	0
957	500 or more, 1982 (farms).....	2269	12	N	0
958	500 or more, 1987 (number).....	2281	12	N	0
959	500 or more, 1982 (number).....	2293	12	N	0
960	Cows and heifers that had calved, 1987 (farms).....	2305	12	N	0
961	Cows and heifers that had calved, 1982 (farms).....	2317	12	N	0
962	Cows and heifers that had calved, 1987 (number).....	2329	12	N	0
963	Cows and heifers that had calved, 1982 (number).....	2341	12	N	0
964	Beef cows, 1987 (farms).....	2353	12	N	0
965	Beef cows, 1982 (farms).....	2365	12	N	0
966	Beef cows, 1987 (number).....	2377	12	N	0
967	Beef cows, 1982 (number).....	2389	12	N	0
1987 farms by inventory:					
968	1 to 9 (farms).....	2401	12	N	0
969	1 to 9 (number).....	2413	12	N	0
970	10 to 19 (farms).....	2425	12	N	0
971	10 to 19 (number).....	2437	12	N	0
972	20 to 49 (farms).....	2449	12	N	0
973	20 to 49 (number).....	2461	12	N	0
974	50 to 99 (farms).....	2473	12	N	0
975	50 to 99 (number).....	2485	12	N	0
976	100 to 199 (farms).....	2497	12	N	0
977	100 to 199 (number).....	2509	12	N	0
978	200 to 499 (farms).....	2521	12	N	0
979	200 to 499 (number).....	2533	12	N	0
980	500 or more (farms).....	2545	12	N	0
981	500 or more (number).....	2557	12	N	0
982	Milk cows, 1987 (farms).....	2569	12	N	0
983	Milk cows, 1982 (farms).....	2581	12	N	0
984	Milk cows, 1987 (number).....	2593	12	N	0
985	Milk cows, 1982 (number).....	2605	12	N	0

Field Name	Field Description	Field Begin	Width	Type	Decimal
	1987 farms by inventory:				
986	1 to 9 (farms).....	2617	12	N	0
987	1 to 9 (number).....	2629	12	N	0
988	10 to 19 (farms).....	2641	12	N	0
989	10 to 19 (number).....	2653	12	N	0
990	20 to 49 (farms).....	2665	12	N	0
991	20 to 49 (number).....	2677	12	N	0
992	50 to 99 (farms).....	2689	12	N	0
993	50 to 99 (number).....	2701	12	N	0
994	100 to 199 (farms).....	2713	12	N	0
995	100 to 199 (number).....	2725	12	N	0
996	200 to 499 (farms).....	2737	12	N	0
997	200 to 499 (number).....	2749	12	N	0
998	500 or more (farms).....	2761	12	N	0
999	500 or more (number).....	2773	12	N	0
1000	Heifers and heifer calves, 1987 (farms).....	2785	12	N	0
1001	Heifers and heifer calves, 1982 (farms).....	2797	12	N	0
1002	Heifers and heifer calves, 1987 (number).....	2809	12	N	0
1003	Heifers and heifer calves, 1982 (number).....	2821	12	N	0
1004	Steers, steer calves, bulls, and bull calves, 1987 (farms).....	2833	12	N	0
1005	Steers, steer calves, bulls, and bull calves, 1982 (farms).....	2845	12	N	0
1006	Steers, steer calves, bulls, and bull calves, 1987 (number).....	2857	12	N	0
1007	Steers, steer calves, bulls, and bull calves, 1982 (number).....	2869	12	N	0
	Sales				
1008	Dairy products sold, 1987 (farms).....	2881	12	N	0
1009	Dairy products sold, 1982 (farms).....	2893	12	N	0
1010	Dairy products sold, 1987 (\$1,000).....	2905	12	N	0
1011	Dairy products sold, 1982 (\$1,000).....	2917	12	N	0
1012	Cattle and calves sold, 1987 (farms).....	2929	12	N	0
1013	Cattle and calves sold, 1982 (farms).....	2941	12	N	0
1014	Cattle and calves sold, 1987 (number).....	2953	12	N	0
1015	Cattle and calves sold, 1982 (number).....	2965	12	N	0
1016	Cattle and calves sold, 1987 (\$1,000).....	2977	12	N	0
1017	Cattle and calves sold, 1982 (\$1,000).....	2989	12	N	0
	1987 farms by number sold:				
1018	1 to 9 (farms).....	3001	12	N	0
1019	1 to 9 (number).....	3013	12	N	0
1020	10 to 19 (farms).....	3025	12	N	0
1021	10 to 19 (number).....	3037	12	N	0
1022	20 to 49 (farms).....	3049	12	N	0
1023	20 to 49 (number).....	3061	12	N	0
1024	50 to 99 (farms).....	3073	12	N	0
1025	50 to 99 (number).....	3085	12	N	0
1026	100 to 199 (farms).....	3097	12	N	0
1027	100 to 199 (number).....	3109	12	N	0
1028	200 to 499 (farms).....	3121	12	N	0
1029	200 to 499 (number).....	3133	12	N	0
1030	500 or more (farms).....	3145	12	N	0
1031	500 or more (number).....	3157	12	N	0
1032	Calves sold, 1987 (farms).....	3169	12	N	0
1033	Calves sold, 1982 (farms).....	3181	12	N	0
1034	Calves sold, 1987 (number).....	3193	12	N	0
1035	Calves sold, 1982 (number).....	3205	12	N	0
1036	Calves sold, 1987 (\$1,000).....	3217	12	N	0
1037	Calves sold, 1982 (\$1,000).....	3229	12	N	0
	1987 farms by number sold:				
1038	1 to 9 (farms).....	3241	12	N	0
1039	1 to 9 (number).....	3253	12	N	0
1040	10 to 19 (farms).....	3265	12	N	0
1041	10 to 19 (number).....	3277	12	N	0
1042	20 to 49 (farms).....	3289	12	N	0
1043	20 to 49 (number).....	3301	12	N	0
1044	50 to 99 (farms).....	3313	12	N	0
1045	50 to 99 (number).....	3325	12	N	0

Field Name	Field Description	Field Begin	Width	Type	Decimal
1046	100 to 199 (farms).....	3337	12	N	0
1047	100 to 199 (number).....	3349	12	N	0
1048	200 to 499 (farms).....	3361	12	N	0
1049	200 to 499 (number).....	3373	12	N	0
1050	500 or more (farms).....	3385	12	N	0
1051	500 or more (number).....	3397	12	N	0
1052	Cattle sold, 1987 (farms).....	3409	12	N	0
1053	Cattle sold, 1982 (farms).....	3421	12	N	0
1054	Cattle sold, 1987 (number).....	3433	12	N	0
1055	Cattle sold, 1982 (number).....	3445	12	N	0
1056	Cattle sold, 1987 (\$1,000).....	3457	12	N	0
1057	Cattle sold, 1982 (\$1,000).....	3469	12	N	0
	1987 farms by number sold:				
1058	1 to 9 (farms).....	3481	12	N	0
1059	1 to 9 (number).....	3493	12	N	0
1060	10 to 19 (farms).....	3505	12	N	0
1061	10 to 19 (number).....	3517	12	N	0
1062	20 to 49 (farms).....	3529	12	N	0
1063	20 to 49 (number).....	3541	12	N	0
1064	50 to 99 (farms).....	3553	12	N	0
1065	50 to 99 (number).....	3565	12	N	0
1066	100 to 199 (farms).....	3577	12	N	0
1067	100 to 199 (number).....	3589	12	N	0
1068	200 to 499 (farms).....	3601	12	N	0
1069	200 to 499 (number).....	3613	12	N	0
1070	500 or more (farms).....	3625	12	N	0
1071	500 or more (number).....	3637	12	N	0
1072	Cattle fattened on grain and concentrates sold, 1987 (farms).....	3649	12	N	0
1073	Cattle fattened on grain and concentrates sold, 1982 (farms).....	3661	12	N	0
1074	Cattle fattened on grain and concentrates sold, 1987 (number).....	3673	12	N	0
1075	Cattle fattened on grain and concentrates sold, 1982 (number).....	3685	12	N	0
1076	Cattle fattened on grain and concentrates sold, 1987 (\$1,000).....	3697	12	N	0
1077	Cattle fattened on grain and concentrates sold, 1982 (\$1,000).....	3709	12	N	0
	1987 farms by number sold:				
1078	1 to 9 (farms).....	3721	12	N	0
1079	1 to 9 (number).....	3733	12	N	0
1080	10 to 19 (farms).....	3745	12	N	0
1081	10 to 19 (number).....	3757	12	N	0
1082	20 to 49 (farms).....	3769	12	N	0
1083	20 to 49 (number).....	3781	12	N	0
1084	50 to 99 (farms).....	3793	12	N	0
1085	50 to 99 (number).....	3805	12	N	0
1086	100 to 199 (farms).....	3817	12	N	0
1087	100 to 199 (number).....	3829	12	N	0
1088	200 to 499 (farms).....	3841	12	N	0
1089	200 to 499 (number).....	3853	12	N	0
1090	500 or more (farms).....	3865	12	N	0
1091	500 or more (number).....	3877	12	N	0
	Hogs and Pigs--Inventory, Litters, and Sales:1987 and 1982				
	Inventory				
1092	Hogs and pigs, 1987 (farms).....	3889	12	N	0
1093	Hogs and pigs, 1982 (farms).....	3901	12	N	0
1094	Hogs and pigs, 1987 (number).....	3913	12	N	0
1095	Hogs and pigs, 1982 (number).....	3925	12	N	0
	Farms by inventory:				
1096	1 to 24, 1987 (farms).....	3937	12	N	0
1097	1 to 24, 1982 (farms).....	3949	12	N	0
1098	1 to 24 (number, 1987).....	3961	12	N	0
1099	1 to 24 (number, 1982).....	3973	12	N	0
1100	25 to 49, 1987 (farms).....	3985	12	N	0
1101	25 to 49, 1982 (farms).....	3997	12	N	0
1102	25 to 49 (number, 1987).....	4009	12	N	0
1103	25 to 49 (number, 1982).....	4021	12	N	0

Field Name	Field Description	Field Begin	Width	Type	Decimal
1104	50 to 99, 1987 (farms).....	4033	12	N	0
1105	50 to 99, 1982 (farms).....	4045	12	N	0
1106	50 to 99, 1987 (number).....	4057	12	N	0
1107	50 to 99, 1982 (number).....	4069	12	N	0
1108	100 to 199, 1987 (farms).....	4081	12	N	0
1109	100 to 199, 1982 (farms).....	4093	12	N	0
1110	100 to 199, 1987 (number).....	4105	12	N	0
1111	100 to 199, 1982 (number).....	4117	12	N	0
1112	200 to 499, 1987 (farms).....	4129	12	N	0
1113	200 to 499, 1982 (farms).....	4141	12	N	0
1114	200 to 499, 1987 (number).....	4153	12	N	0
1115	200 to 499, 1982 (number).....	4165	12	N	0
1116	500 to 999, 1987 (farms).....	4177	12	N	0
1117	500 to 999, 1982 (farms).....	4189	12	N	0
1118	500 to 999, 1987 (number).....	4201	12	N	0
1119	500 to 999, 1982 (number).....	4213	12	N	0
1120	1,000 or more, 1987 (farms).....	4225	12	N	0
1121	1,000 or more, 1982 (farms).....	4237	12	N	0
1122	1,000 or more, 1987 (number).....	4249	12	N	0
1123	1,000 or more, 1982 (number).....	4261	12	N	0
1124	Hogs and pigs used or to be used for breeding, 1987 (farms).....	4273	12	N	0
1125	Hogs and pigs used or to be used for breeding, 1982 (farms).....	4285	12	N	0
1126	Hogs and pigs used or to be used for breeding, 1987 (number).....	4297	12	N	0
1127	Hogs and pigs used or to be used for breeding, 1982 (number).....	4309	12	N	0
	1987 farms by inventory:				
1128	1 to 24 (farms).....	4321	12	N	0
1129	25 to 49 (farms).....	4333	12	N	0
1130	50 to 99 (farms).....	4345	12	N	0
1131	100 or more (farms).....	4357	12	N	0
1132	100 or more (number).....	4369	12	N	0
1133	Other hogs and pigs, 1987 (farms).....	4381	12	N	0
1134	Other hogs and pigs, 1982 (farms).....	4393	12	N	0
1135	Other hogs and pigs, 1987 (number).....	4405	12	N	0
1136	Other hogs and pigs, 1982 (number).....	4417	12	N	0
	Litters				
	Litters of pigs farrowed between--				
1137	Dec. 1 of preceding year and Nov. 30, 1987 (farms).....	4429	12	N	0
1138	Dec. 1 of preceding year and Nov. 30, 1982 (farms).....	4441	12	N	0
1139	Dec. 1 of preceding year and Nov. 30, 1987 (number).....	4453	12	N	0
1140	Dec. 1 of preceding year and Nov. 30, 1982 (number).....	4465	12	N	0
1141	Dec. 1 of preceding year and May 31, 1987 (farms).....	4477	12	N	0
1142	Dec. 1 of preceding year and May 31, 1982 (farms).....	4489	12	N	0
1143	Dec. 1 of preceding year and May 31, 1987 (number).....	4501	12	N	0
1144	Dec. 1 of preceding year and May 31, 1982 (number).....	4513	12	N	0
1145	June 1 and Nov. 30, 1987 (farms).....	4525	12	N	0
1146	June 1 and Nov. 30, 1982 (farms).....	4537	12	N	0
1147	June 1 and Nov. 30, 1987 (number).....	4549	12	N	0
1148	June 1 and Nov. 30, 1872 (number).....	4561	12	N	0
	Sales				
1149	Hogs and pigs sold, 1987 (farms).....	4573	12	N	0
1150	Hogs and pigs sold, 1982 (farms).....	4585	12	N	0
1151	Hogs and pigs sold, 1987 (number).....	4597	12	N	0
1152	Hogs and pigs sold, 1982 (number).....	4609	12	N	0
1153	Hogs and pigs sold, 1987 (\$1,000).....	4621	12	N	0
1154	Hogs and pigs sold, 1982 (\$1,000).....	4633	12	N	0
	1987 farms by number sold:				
1155	1 to 24 (farms).....	4645	12	N	0
1156	1 to 24 (number).....	4657	12	N	0
1157	25 to 49 (farms).....	4669	12	N	0
1158	25 to 49 (number).....	4681	12	N	0
1159	50 to 99 (farms).....	4693	12	N	0
1160	50 to 99 (number).....	4705	12	N	0
1161	100 to 199 (farms).....	4717	12	N	0
1162	100 to 199 (number).....	4729	12	N	0

Field Name	Field Description	Field Begin	Width	Type	Decimal
1163	200 to 499 (farms).....	4741	12	N	0
1164	200 to 499 (number).....	4753	12	N	0
1165	500 to 999 (farms).....	4765	12	N	0
1166	500 to 999 (number).....	4777	12	N	0
1167	1,000 or more (farms).....	4789	12	N	0
1168	1,000 or more (number).....	4801	12	N	0
1169	Feeder pigs sold, 1987 (farms).....	4813	12	N	0
1170	Feeder pigs sold, 1982 (farms).....	4825	12	N	0
1171	Feeder pigs sold, 1987 (number).....	4837	12	N	0
1172	Feeder pigs sold, 1982 (number).....	4849	12	N	0
1173	Feeder pigs sold, 1987 (\$1,000).....	4861	12	N	0
1174	Feeder pigs sold, 1982 (\$1,000).....	4873	12	N	0
1175	Hogs and pigs other than feeder pigs sold, 1987 (farms).....	4885	12	N	0
1176	Hogs and pigs other than feeder pigs sold, 1982 (farms).....	4897	12	N	0
1177	Hogs and pigs other than feeder pigs sold, 1987 (number).....	4909	12	N	0
1178	Hogs and pigs other than feeder pigs sold, 1982 (number).....	4921	12	N	0
1179	Hogs and pigs other than feeder pigs sold, 1987 (\$1,000).....	4933	12	N	0
1180	Hogs and pigs other than feeder pigs sold, 1982 (\$1,000).....	4945	12	N	0
Sheep and Horses--Inventory and Sales:1987 and 1982					
1181	Sheep and lambs inventory, 1987 (farms).....	4957	12	N	0
1182	Sheep and lambs inventory, 1982 (farms).....	4969	12	N	0
1183	Sheep and lambs inventory, 1987 (number).....	4981	12	N	0
1184	Sheep and lambs inventory, 1982 (number).....	4993	12	N	0
1987 farms by inventory:					
1185	1 to 24 (farms).....	5005	12	N	0
1186	25 to 99 (farms).....	5017	12	N	0
1187	100 to 299 (farms).....	5029	12	N	0
1188	300 to 999 (farms).....	5041	12	N	0
1189	1,000 or more (farms).....	5053	12	N	0
1190	Ewes 1 year old or older, 1987 (farms).....	5065	12	N	0
1191	Ewes 1 year old or older, 1982 (farms).....	5077	12	N	0
1192	Ewes 1 year old or older, 1987 (number).....	5089	12	N	0
1193	Ewes 1 year old or older, 1982 (number).....	5101	12	N	0
1194	Sheep and lambs shorn, 1987 (farms).....	5113	12	N	0
1195	Sheep and lambs shorn, 1982 (farms).....	5125	12	N	0
1196	Sheep and lambs shorn, 1987 (number).....	5137	12	N	0
1197	Sheep and lambs shorn, 1982 (number).....	5149	12	N	0
1198	Sheep and lambs shorn, 1987 (pounds of wool).....	5161	12	N	0
1199	Sheep and lambs shorn, 1982 (pounds of wool).....	5173	12	N	0
1200	Sheep and lambs sold, 1987 (farms).....	5185	12	N	0
1201	Sheep and lambs sold, 1982 (farms).....	5197	12	N	0
1202	Sheep and lambs sold, 1987 (number).....	5209	12	N	0
1203	Sheep and lambs sold, 1982 (number).....	5221	12	N	0
1204	Sheep, lambs, and wool sold, 1987 (farms).....	5233	12	N	0
1205	Sheep, lambs, and wool sold, 1982 (farms).....	5245	12	N	0
1206	Sheep, lambs, and wool sold, 1987 (number).....	5257	12	N	0
1207	Sheep, lambs, and wool sold, 1982 (number).....	5269	12	N	0
1208	Horses and ponies inventory, 1987 (farms).....	5281	12	N	0
1209	Horses and ponies inventory, 1982 (farms).....	5293	12	N	0
1210	Horses and ponies inventory, 1987 (number).....	5305	12	N	0
1211	Horses and ponies inventory, 1982 (number).....	5317	12	N	0
1212	Horses and ponies sold, 1987 (farms).....	5329	12	N	0
1213	Horses and ponies sold, 1982 (farms).....	5341	12	N	0
1214	Horses and ponies sold, 1987 (number).....	5353	12	N	0
1215	Horses and ponies sold, 1982 (number).....	5365	12	N	0
1216	Horses and ponies sold, 1987 (\$1,000).....	5377	12	N	0
1217	Horses and ponies sold, 1982 (\$1,000).....	5389	12	N	0
Poultry--Inventory and Sales:1987 and 1982					
Inventory					
1218	Any poultry, 1987 (farms).....	5401	12	N	0
1219	Any poultry, 1982 (farms).....	5413	12	N	0
1220	Chickens 3 months old or older, 1987 (farms).....	5425	12	N	0
1221	Chickens 3 months old or older, 1982 (farms).....	5437	12	N	0
1222	Chickens 3 months old or older, 1987 (number).....	5449	12	N	0

Field Name	Field Description	Field Begin	Width	Type	Decimal
1223	Chickens 3 months old or older, 1982 (number).....	5461	12	N	0
1224	Hens and pullets of laying age, 1987 (farms).....	5473	12	N	0
1225	Hens and pullets of laying age, 1982 (farms).....	5485	12	N	0
1226	Hens and pullets of laying age, 1987 (number).....	5497	12	N	0
1227	Hens and pullets of laying age, 1982 (number).....	5509	12	N	0
	1987 farms by inventory:				
1228	1 to 99 (farms).....	5521	12	N	0
1229	100 to 399 (farms).....	5533	12	N	0
1230	400 to 3,199 (farms).....	5545	12	N	0
1231	3,200 to 9,999 (farms).....	5557	12	N	0
1232	10,000 to 19,999.....	5569	12	N	0
1233	20,000 to 49,999 (farms).....	5581	12	N	0
1234	50,000 to 99,999 (farms).....	5593	12	N	0
1235	100,000 or more (farms).....	5605	12	N	0
1236	100,000 or more (number).....	5617	12	N	0
1237	Pullets 3 months old or older not of laying age, 1987 (farms).....	5629	12	N	0
1238	Pullets 3 months old or older not of laying age, 1982 (farms).....	5641	12	N	0
1239	Pullets 3 months old or older not of laying age, 1987 (number).....	5653	12	N	0
1240	Pullets 3 months old or older not of laying age, 1982 (number).....	5665	12	N	0
1241	Pullet chicks and pullets under 3 months old, 1987 (farms).....	5677	12	N	0
1242	Pullet chicks and pullets under 3 months old, 1982 (farms).....	5689	12	N	0
1243	Pullet chicks and pullets under 3 months old, 1987 (number).....	5701	12	N	0
1244	Pullet chicks and pullets under 3 months old, 1982 (farms).....	5713	12	N	0
1245	Broilers and other meat-type chickens, 1987 (farms).....	5725	12	N	0
1246	Broilers and other meat-type chickens, 1982 (farms).....	5737	12	N	0
1247	Broilers and other meat-type chickens, 1987 (number).....	5749	12	N	0
1248	Broilers and other meat-type chickens, 1982 (number).....	5761	12	N	0
1249	Turkeys, 1987 (farms).....	5773	12	N	0
1250	Turkeys, 1982 (farms).....	5785	12	N	0
1251	Turkeys, 1987 (number).....	5797	12	N	0
1252	Turkeys, 1982 (number).....	5809	12	N	0
1253	Turkey hens kept for breeding, 1987 (farms).....	5821	12	N	0
1254	Turkey hens kept for breeding, 1982 (farms).....	5833	12	N	0
1255	Turkey hens kept for breeding, 1987 (number).....	5845	12	N	0
1256	Turkey hens kept for breeding, 1982 (number).....	5857	12	N	0
1257	Ducks, geese, and other poultry, 1987 (farms).....	5869	12	N	0
1258	Ducks, geese, and other poultry, 1982 (farms).....	5881	12	N	0
	Sales				
1259	Any poultry sold, 1987 (farms).....	5893	12	N	0
1260	Any poultry sold, 1982 (farms).....	5905	12	N	0
1261	Any poultry sold, 1987 (\$1,000).....	5917	12	N	0
1262	Any poultry sold, 1982 (\$1,000).....	5929	12	N	0
1263	Hens and pullets sold, 1987 (farms).....	5941	12	N	0
1264	Hens and pullets sold, 1982 (farms).....	5953	12	N	0
1265	Hens and pullets sold, 1987 (number).....	5965	12	N	0
1266	Hens and pullets sold, 1982 (number).....	5977	12	N	0
1267	Hens and pullets of laying age sold, 1987 (farms).....	5989	12	N	0
1268	Hens and pullets of laying age sold, 1982 (farms).....	6001	12	N	0
1269	Hens and pullets of laying age sold, 1987 (number).....	6013	12	N	0
1270	Hens and pullets of laying age sold, 1982 (number).....	6025	12	N	0
1271	Pullets not of laying age sold, 1987 (farms).....	6037	12	N	0
1272	Pullets not of laying age sold, 1982 (farms).....	6049	12	N	0
1273	Pullets not of laying age sold, 1987 (number).....	6061	12	N	0
1274	Pullets not of laying age sold, 1982 (number).....	6073	12	N	0
1275	Broilers and other meat-type chickens sold, 1987 (farms).....	6085	12	N	0
1276	Broilers and other meat-type chickens sold, 1982 (farms).....	6097	12	N	0
1277	Broilers and other meat-type chickens sold, 1987 (number).....	6109	12	N	0
1278	Broilers and other meat-type chickens sold, 1982 (number).....	6121	12	N	0
	1987 farms by number sold:				
1279	1 to 1,999 (farms).....	6133	12	N	0
1280	2,000 to 59,999 (farms).....	6145	12	N	0
1281	60,000 to 99,999 (farms).....	6157	12	N	0
1282	100,000 to 199,999 (farms).....	6169	12	N	0
1283	200,000 to 499,999 (farms).....	6181	12	N	0

Field Name	Field Description	Field Begin	Width	Type	Decimal
1284	500,000 or more (farms).....	6193	12	N	0
1285	500,000 or more (number).....	6205	12	N	0
1286	Turkeys sold, 1987 (farms).....	6217	12	N	0
1287	Turkeys sold, 1982 (farms).....	6229	12	N	0
1288	Turkeys sold, 1987 (number).....	6241	12	N	0
1289	Turkeys sold, 1982 (number).....	6253	12	N	0
1290	Turkeys for slaughter sold, 1987 (farms).....	6265	12	N	0
1291	Turkeys for slaughter sold, 1982 (farms).....	6277	12	N	0
1292	Turkeys for slaughter sold, 1987 (number).....	6289	12	N	0
1293	Turkeys for slaughter sold, 1982 (number).....	6301	12	N	0
1294	Ducks, geese, and other poultry sold, 1987 (farms).....	6313	12	N	0
1295	Ducks, geese, and other poultry sold, 1982 (farms).....	6325	12	N	0
FILL2	Filler	6337	3263	A	

1987 CENSUS OF AGRICULTURE COUNTY FILE DATA DICTIONARY

SEGMENT 3

Field Name	Field Description	Field Begin	Width	Type	Decimal
AbsBlock	Absolute Block Number	1	6	A	
FIPS_ST	FIPS State Code	7	3	A	
GEO_ST	Geographic State Code	10	3	A	
FIPS_CO	FIPS County Code	13	3	A	
GEO_CO	Geographic County Code	16	3	A	
SEGMNT3	Segment 3	19	6	A	
Selected Crops: 1987 and 1982					
1296	Harvested cropland, 1987 (farms)	25	12	N	0
1297	Harvested cropland, 1982 (farms)	37	12	N	0
1298	Harvested cropland, 1987 (acres)	49	12	N	0
1299	Harvested cropland, 1982 (acres)	61	12	N	0
1300	Irrigated, 1987 (farms)	73	12	N	0
1301	Irrigated, 1982 (farms)	85	12	N	0
1302	Irrigated, 1987 (acres)	97	12	N	0
1303	Irrigated, 1982 (acres)	109	12	N	0
1304	Corn for grain or seed, 1987 (farms)	121	12	N	0
1305	Corn for grain or seed, 1982 (farms)	133	12	N	0
1306	Corn for grain or seed, 1987 (acres)	145	12	N	0
1307	Corn for grain or seed, 1982 (acres)	157	12	N	0
1308	Corn for grain or seed, 1987 (bushels)	169	12	N	0
1309	Corn for grain or seed, 1982 (bushels)	181	12	N	0
1310	Irrigated, 1987 (farms)	193	12	N	0
1311	Irrigated, 1982 (farms)	205	12	N	0
1312	Irrigated, 1987 (acres)	217	12	N	0
1313	Irrigated, 1982 (acres)	229	12	N	0
1987 farms by acres harvested:					
1314	1 to 24 acres (farms)	241	12	N	0
1315	25 to 99 acres (farms)	253	12	N	0
1316	100 to 249 acres (farms)	265	12	N	0
1317	250 acres or more (farms)	277	12	N	0
1318	Corn for silage, green chop, 1987 (farms)	289	12	N	0
1319	Corn for silage, green chop, 1982 (farms)	301	12	N	0
1320	Corn for silage, green chop, 1987 (acres)	313	12	N	0
1321	Corn for silage, green chop, 1982 (acres)	325	12	N	0
1322	Corn for silage, green chop, 1987 (tons, green)	337	12	N	0
1323	Corn for silage, green chop, 1982 (tons, green)	349	12	N	0
1324	Irrigated, 1987 (farms)	361	12	N	0
1325	Irrigated, 1982 (farms)	373	12	N	0
1326	Irrigated, 1987 (acres)	385	12	N	0
1327	Irrigated, 1982 (acres)	397	12	N	0
1987 farms by acres harvested:					
1328	1 to 24 acres (farms)	409	12	N	0
1329	25 to 99 acres (farms)	421	12	N	0
1330	100 to 249 acres (farms)	433	12	N	0
1331	250 acres or more (farms)	445	12	N	0
1332	Sorghum for grain or seed, 1987 (farms)	457	12	N	0
1333	Sorghum for grain or seed, 1982 (farms)	469	12	N	0
1334	Sorghum for grain or seed, 1987 (acres)	481	12	N	0
1335	Sorghum for grain or seed, 1982 (acres)	493	12	N	0
1336	Sorghum for grain or seed, 1987 (bushels)	505	12	N	0
1337	Sorghum for grain or seed, 1982 (bushels)	517	12	N	0
1338	Irrigated, 1987 (farms)	529	12	N	0
1339	Irrigated, 1982 (farms)	541	12	N	0
1340	Irrigated, 1987 (acres)	553	12	N	0
1341	Irrigated, 1982 (acres)	565	12	N	0

Field Name	Field Description	Field Begin	Width	Type	Decimal
1987 farms by acres harvested:					
1342	1 to 24 acres (farms).....	577	12	N	0
1343	25 to 99 acres (farms).....	589	12	N	0
1344	100 to 249 acres (farms).....	601	12	N	0
1345	250 acres or more (farms).....	613	12	N	0
1346	Wheat for grain, 1987 (farms).....	625	12	N	0
1347	Wheat for grain, 1982 (farms).....	637	12	N	0
1348	Wheat for grain, 1987 (acres).....	649	12	N	0
1349	Wheat for grain, 1982 (acres).....	661	12	N	0
1350	Wheat for grain, 1987 (bushels).....	673	12	N	0
1351	Wheat for grain, 1982 (bushels).....	685	12	N	0
1352	Irrigated, 1987 (farms).....	697	12	N	0
1353	Irrigated, 1982 (farms).....	709	12	N	0
1354	Irrigated, 1987 (acres).....	721	12	N	0
1355	Irrigated, 1982 (acres).....	733	12	N	0
1987 farms by acres harvested:					
1356	1 to 24 acres (farms).....	745	12	N	0
1357	25 to 99 acres (farms).....	757	12	N	0
1358	100 to 249 acres (farms).....	769	12	N	0
1359	250 acres or more (farms).....	781	12	N	0
1360	Barley for grain, 1987 (farms).....	793	12	N	0
1361	Barley for grain, 1982 (farms).....	805	12	N	0
1362	Barley for grain, 1987 (acres).....	817	12	N	0
1363	Barley for grain, 1982 (acres).....	829	12	N	0
1364	Barley for grain, 1987 (bushels).....	841	12	N	0
1365	Barley for grain, 1982 (bushels).....	853	12	N	0
1366	Irrigated, 1987 (farms).....	865	12	N	0
1367	Irrigated, 1982 (farms).....	877	12	N	0
1368	Irrigated, 1987 (acres).....	889	12	N	0
1369	Irrigated, 1982 (acres).....	901	12	N	0
1987 farms by acres harvested:					
1370	1 to 24 acres (farms).....	913	12	N	0
1371	25 to 99 acres (farms).....	925	12	N	0
1372	100 to 249 acres (farms).....	937	12	N	0
1373	250 acres or more (farms).....	949	12	N	0
1374	Oats for grain, 1987 (farms).....	961	12	N	0
1375	Oats for grain, 1982 (farms).....	973	12	N	0
1376	Oats for grain, 1987 (acres).....	985	12	N	0
1377	Oats for grain, 1982 (acres).....	997	12	N	0
1378	Oats for grain, 1987 (bushels).....	1009	12	N	0
1379	Oats for grain, 1982 (bushels).....	1021	12	N	0
1380	Irrigated, 1987 (farms).....	1033	12	N	0
1381	Irrigated, 1982 (farms).....	1045	12	N	0
1382	Irrigated, 1987 (acres).....	1057	12	N	0
1383	Irrigated, 1982 (acres).....	1069	12	N	0
1987 farms by acres harvested:					
1384	1 to 24 acres (farms).....	1081	12	N	0
1385	25 to 99 acres (farms).....	1093	12	N	0
1386	100 to 249 acres (farms).....	1105	12	N	0
1387	250 acres or more (farms).....	1117	12	N	0
1388	Rice, 1987 (farms).....	1129	12	N	0
1389	Rice, 1982 (farms).....	1141	12	N	0
1390	Rice, 1987 (acres).....	1153	12	N	0
1391	Rice, 1982 (acres).....	1165	12	N	0
1392	Rice, 1987 (hundredweight).....	1177	12	N	0
1393	Rice, 1982 (hundredweight).....	1189	12	N	0
1394	Irrigated, 1987 (farms).....	1201	12	N	0
1395	Irrigated, 1982 (farms).....	1213	12	N	0
1396	Irrigated, 1987 (acres).....	1225	12	N	0
1397	Irrigated, 1982 (acres).....	1237	12	N	0

Field Name	Field Description	Field Begin	Width	Type	Decimal
1987 farms by acres harvested:					
1398	1 to 24 acres (farms).....	1249	12	N	0
1399	25 to 99 acres (farms).....	1261	12	N	0
1400	100 to 249 acres (farms).....	1273	12	N	0
1401	250 acres or more (farms).....	1285	12	N	0
1402	Sunflower seeds, 1987 (farms).....	1297	12	N	0
1403	Sunflower seeds, 1982 (farms).....	1309	12	N	0
1404	Sunflower seeds, 1987 (acres).....	1321	12	N	0
1405	Sunflower seeds, 1982 (acres).....	1333	12	N	0
1406	Sunflower seeds, 1987 (pounds).....	1345	12	N	0
1407	Sunflower seeds, 1982 (pounds).....	1357	12	N	0
1408	Irrigated, 1987 (farms).....	1369	12	N	0
1409	Irrigated, 1982 (farms).....	1381	12	N	0
1410	Irrigated, 1987 (acres).....	1393	12	N	0
1411	Irrigated, 1982 (acres).....	1405	12	N	0
1987 farms by acres harvested:					
1412	1 to 24 acres (farms).....	1417	12	N	0
1413	25 to 99 acres (farms).....	1429	12	N	0
1414	100 to 249 acres (farms).....	1441	12	N	0
1415	250 acres or more (farms).....	1453	12	N	0
1416	Cotton, 1987 (farms).....	1465	12	N	0
1417	Cotton, 1982 (farms).....	1477	12	N	0
1418	Cotton, 1987 (acres).....	1489	12	N	0
1419	Cotton, 1982 (acres).....	1501	12	N	0
1420	Cotton, 1987 (bales).....	1513	12	N	0
1421	Cotton, 1982 (bales).....	1525	12	N	0
1422	Irrigated, 1987 (farms).....	1537	12	N	0
1423	Irrigated, 1982 (farms).....	1549	12	N	0
1424	Irrigated, 1987 (acres).....	1561	12	N	0
1425	Irrigated, 1982 (acres).....	1573	12	N	0
1987 farms by acres harvested:					
1426	1 to 24 acres (farms).....	1585	12	N	0
1427	25 to 99 acres (farms).....	1597	12	N	0
1428	100 to 249 acres (farms).....	1609	12	N	0
1429	250 acres or more (farms).....	1621	12	N	0
1430	Tobacco, 1987 (farms).....	1633	12	N	0
1431	Tobacco, 1982 (farms).....	1645	12	N	0
1432	Tobacco, 1987 (acres).....	1657	12	N	0
1433	Tobacco, 1982 (acres).....	1669	12	N	0
1434	Tobacco, 1987 (pounds).....	1681	12	N	0
1435	Tobacco, 1982 (pounds).....	1693	12	N	0
1436	Irrigated, 1987 (farms).....	1705	12	N	0
1437	Irrigated, 1982 (farms).....	1717	12	N	0
1438	Irrigated, 1987 (acres).....	1729	12	N	0
1439	Irrigated, 1982 (acres).....	1741	12	N	0
1987 farms by acres harvested:					
1440	0.1 to 0.9 acres.....	1753	12	N	0
1441	1.0 to 1.9 acres.....	1765	12	N	0
1442	2.0 to 2.9 acres.....	1777	12	N	0
1443	3.0 to 4.9 acres.....	1789	12	N	0
1444	5.0 to 9.9 acres.....	1801	12	N	0
1445	10.0 acres or more.....	1813	12	N	0
1446	Soybeans, beans, 1987 (farms).....	1825	12	N	0
1447	Soybeans, beans, 1982 (farms).....	1837	12	N	0
1448	Soybeans, beans, 1987 (acres).....	1849	12	N	0
1449	Soybeans, beans, 1982 (acres).....	1861	12	N	0
1450	Soybeans, beans, 1987 (bushels).....	1873	12	N	0
1451	Soybeans, beans, 1982 (bushels).....	1885	12	N	0
1452	Irrigated, 1987 (farms).....	1897	12	N	0
1453	Irrigated, 1982 (farms).....	1909	12	N	0
1454	Irrigated, 1987 (acres).....	1921	12	N	0
1455	Irrigated, 1982 (acres).....	1933	12	N	0

Field Name	Field Description	Field Begin	Width	Type	Decimal
1987 farms by acres harvested:					
1456	1 to 24 acres (farms).....	1945	12	N	0
1457	25 to 99 acres (farms).....	1957	12	N	0
1458	100 to 249 acres (farms).....	1969	12	N	0
1459	250 acres or more (farms).....	1981	12	N	0
1460	Dry edible beans, excluding dry limas, 1987 (farms).....	1993	12	N	0
1461	Dry edible beans, excluding dry limas, 1982 (farms).....	2005	12	N	0
1462	Dry edible beans, excluding dry limas, 1987 (acres).....	2017	12	N	0
1463	Dry edible beans, excluding dry limas, 1982 (acres).....	2029	12	N	0
1464	Dry edible beans, excluding dry limas, 1987 (hundredweight).....	2041	12	N	0
1465	Dry edible beans, excluding dry limas, 1982 (hundredweight).....	2053	12	N	0
1466	Irrigated, 1987 (farms).....	2065	12	N	0
1467	Irrigated, 1982 (farms).....	2077	12	N	0
1468	Irrigated, 1987 (acres).....	2089	12	N	0
1469	Irrigated, 1982 (acres).....	2101	12	N	0
1987 farms by acres harvested:					
1470	1 to 24 acres (farms).....	2113	12	N	0
1471	25 to 99 acres (farms).....	2125	12	N	0
1472	100 to 249 acres (farms).....	2137	12	N	0
1473	250 acres or more (farms).....	2149	12	N	0
1474	Irish potatoes, 1987 (farms).....	2161	12	N	0
1475	Irish potatoes, 1982 (farms).....	2173	12	N	0
1476	Irish potatoes, 1987 (acres).....	2185	12	N	0
1477	Irish potatoes, 1982 (acres).....	2197	12	N	0
1478	Irish potatoes, 1987 (hundredweight).....	2209	12	N	0
1479	Irish potatoes, 1982 (hundredweight).....	2221	12	N	0
1480	Irrigated, 1987 (farms).....	2233	12	N	0
1481	Irrigated, 1982 (farms).....	2245	12	N	0
1482	Irrigated, 1987 (acres).....	2257	12	N	0
1483	Irrigated, 1982 (acres).....	2269	12	N	0
1987 farms by acres harvested:					
1484	0.1 to 4.9 acres.....	2281	12	N	0
1485	5.0 to 24.9 acres.....	2293	12	N	0
1486	25.0 to 99.9 acres.....	2305	12	N	0
1487	100.0 acres or more.....	2317	12	N	0
1488	Sugar beets, sugar for 1987 (farms).....	2329	12	N	0
1489	Sugar beets for sugar, 1982 (farms).....	2341	12	N	0
1490	Sugar beets for sugar, 1987 (acres).....	2353	12	N	0
1491	Sugar beets for sugar, 1982 (acres).....	2365	12	N	0
1492	Sugar beets for sugar, 1987 (tons).....	2377	12	N	0
1493	Sugar beets for sugar, 1982 (tons).....	2389	12	N	0
1494	Irrigated, 1987 (farms).....	2401	12	N	0
1495	Irrigated, 1982 (farms).....	2413	12	N	0
1496	Irrigated, 1987 (acres).....	2425	12	N	0
1497	Irrigated, 1982 (acres).....	2437	12	N	0
1987 farms by acres harvested:					
1498	1 to 24 acres (farms).....	2449	12	N	0
1499	25 to 99 acres (farms).....	2461	12	N	0
1500	100 to 249 acres (farms).....	2473	12	N	0
1501	250 acres or more (farms).....	2485	12	N	0
1502	Sugar cane, sugar, 1987 (farms).....	2497	12	N	0
1503	Sugar cane, sugar, 1982 (farms).....	2509	12	N	0
1504	Sugar cane, sugar, 1987 (acres).....	2521	12	N	0
1505	Sugar cane, sugar, 1982 (acres).....	2533	12	N	0
1506	Sugar cane, sugar, 1987 (tons).....	2545	12	N	0
1507	Sugar cane, sugar, 1982 (tons).....	2557	12	N	0
1508	Irrigated, 1987 (farms).....	2569	12	N	0
1509	Irrigated, 1982 (farms).....	2581	12	N	0
1510	Irrigated, 1987 (acres).....	2593	12	N	0
1511	Irrigated, 1982 (acres).....	2605	12	N	0

Field Name	Field Description	Field Begin	Width	Type	Decimal
1987 farms by acres harvested:					
1512	1 to 24 acres (farms).....	2617	12	N	0
1513	25 to 99 acres (farms).....	2629	12	N	0
1514	100 to 249 acres (farms).....	2641	12	N	0
1515	250 acres or more (farms).....	2653	12	N	0
1516	Pineapples harvested, 1987 (farms).....	2665	12	N	0
1517	Pineapples harvested, 1982 (farms).....	2677	12	N	0
1518	Pineapples harvested, 1987 (acres).....	2689	12	N	0
1519	Pineapples harvested, 1982 (acres).....	2701	12	N	0
1520	Pineapples harvested, 1987 (tons).....	2713	12	N	0
1521	Pineapples harvested, 1982 (tons).....	2725	12	N	0
1522	Irrigated, 1987 (farms).....	2737	12	N	0
1523	Irrigated, 1982 (farms).....	2749	12	N	0
1524	Irrigated, 1987 (acres).....	2761	12	N	0
1525	Irrigated, 1982 (acres).....	2773	12	N	0
1987 farms by acres harvested:					
1526	1 to 24 acres (farms).....	2785	12	N	0
1527	25 to 99 acres (farms).....	2797	12	N	0
1528	100 to 249 acres (farms).....	2809	12	N	0
1529	250 acres or more (farms).....	2821	12	N	0
1530	Peanuts for nuts, 1987 (farms).....	2833	12	N	0
1531	Peanuts for nuts, 1982 (farms).....	2845	12	N	0
1532	Peanuts for nuts, 1987 (acres).....	2857	12	N	0
1533	Peanuts for nuts, 1982 (acres).....	2869	12	N	0
1534	Peanuts for nuts, 1987 (pounds).....	2881	12	N	0
1535	Peanuts for nuts, 1982 (pounds).....	2893	12	N	0
1536	Irrigated, 1987 (farms).....	2905	12	N	0
1537	Irrigated, 1982 (farms).....	2917	12	N	0
1538	Irrigated, 1987 (acres).....	2929	12	N	0
1539	Irrigated, 1982 (acres).....	2941	12	N	0
1987 farms by acres harvested:					
1540	1 to 24 acres (farms).....	2953	12	N	0
1541	25 to 99 acres (farms).....	2965	12	N	0
1542	100 to 249 acres (farms).....	2977	12	N	0
1543	250 acres or more (farms).....	2989	12	N	0
1544	Hay-alfalfa, other tame, small grain, wild, grass silage, green chop, etc. (see text), 1987 (farms).....	3001	12	N	0
1545	Hay-alfalfa, other tame, small grain, wild, grass silage, green chop, etc. (see text), 1982 (farms).....	3013	12	N	0
1546	Hay-alfalfa, other tame, small grain, wild, grass silage, green chop, etc. (see text), 1987 (acres).....	3025	12	N	0
1547	Hay-alfalfa, other tame, small grain, wild, grass silage, green chop, etc. (see text), 1982 (acres).....	3037	12	N	0
1548	Hay-alfalfa, other tame, small grain, wild, grass silage, green chop, etc. (see text), 1987 (tons, dry).....	3049	12	N	0
1549	Hay-alfalfa, other tame, small grain, wild, grass silage, green chop, etc. (see text), 1987 (tons, dry).....	3061	12	N	0
1550	Irrigated, 1987 (farms).....	3073	12	N	0
1551	Irrigated, 1982 (farms).....	3085	12	N	0
1552	Irrigated, 1987 (acres).....	3097	12	N	0
1553	Irrigated, 1982 (acres).....	3109	12	N	0
1987 farms by acres harvested:					
1554	1 to 24 acres (farms).....	3121	12	N	0
1555	25 to 99 acres (farms).....	3133	12	N	0
1556	100 to 249 acres (farms).....	3145	12	N	0
1557	250 acres or more (farms).....	3157	12	N	0
1558	Vegetables harvested for sale (see text), 1987 (farms).....	3169	12	N	0
1559	Vegetables harvested for sale (see text), 1982 (farms).....	3181	12	N	0
1560	Vegetables harvested for sale (see text), 1987 (acres).....	3193	12	N	0
1561	Vegetables harvested for sale (see text), 1982 (acres).....	3205	12	N	0
1562	Irrigated, 1987 (farms).....	3217	12	N	0
1563	Irrigated, 1982 (farms).....	3229	12	N	0
1564	Irrigated, 1987 (acres).....	3241	12	N	0
1565	Irrigated, 1982 (acres).....	3253	12	N	0

Field Name	Field Description	Field Begin	Width	Type	Decimal
	1987 farms by acres harvested:				
1566	0.1 to 4.9 acres (farms).....	3265	12	N	0
1567	5.0 to 24.9 acres (farms).....	3277	12	N	0
1568	25.0 to 99.9 acres (farms).....	3289	12	N	0
1569	100.0 acres or more (farms).....	3301	12	N	0
1570	Land in orchards, 1987 (farms).....	3313	12	N	0
1571	Land in orchards, 1982 (farms).....	3325	12	N	0
1572	Land in orchards, 1987 (acres).....	3337	12	N	0
1573	Land in orchards, 1982 (acres).....	3349	12	N	0
1574	Irrigated, 1987 (farms).....	3361	12	N	0
1575	Irrigated, 1982 (farms).....	3373	12	N	0
1576	Irrigated, 1987 (acres).....	3385	12	N	0
1577	Irrigated, 1982 (acres).....	3397	12	N	0
	1987 farms by acres harvested:				
1578	0.1 to 4.9 acres (farms).....	3409	12	N	0
1579	5.0 to 24.9 acres (farms).....	3421	12	N	0
1580	25.0 to 99.9 acres (farms).....	3433	12	N	0
1581	100.0 acres or more (farms).....	3445	12	N	0
	Farms with Sales of \$10,000 or More: 1987 and 1982				
	Farms and Land in Farms				
1582	Land in farms, 1987 (farms).....	3457	12	N	0
1583	Land in farms, 1982 (farms).....	3469	12	N	0
1584	Land in farms, 1987 (acres).....	3481	12	N	0
1585	Land in farms, 1982 (acres).....	3493	12	N	0
1586	Average size of farm, 1987 (acres).....	3505	12	N	0
1587	Average size of farm, 1982 (acres).....	3517	12	N	0
	Value of land and buildings:¹				
1588	Average per farm, 1987 (dollars).....	3529	12	N	0
1589	Average per farm, 1982 (dollars).....	3541	12	N	0
1590	Average per acre, 1987 (dollars).....	3553	12	N	0
1591	Average per acre, 1982 (dollars).....	3565	12	N	0
1592	Total cropland, 1987 (farms).....	3577	12	N	0
1593	Total cropland, 1982 (farms).....	3589	12	N	0
1594	Total cropland, 1987 (acres).....	3601	12	N	0
1595	Total cropland, 1982 (acres).....	3613	12	N	0
1596	Harvested cropland, 1987 (farms).....	3625	12	N	0
1597	Harvested cropland, 1982 (farms).....	3637	12	N	0
1598	Harvested cropland, 1987 (acres).....	3649	12	N	0
1599	Harvested cropland, 1982 (acres).....	3661	12	N	0
1600	Irrigated land, 1987 (farms).....	3673	12	N	0
1601	Irrigated land, 1982 (farms).....	3685	12	N	0
1602	Irrigated land, 1987 (acres).....	3697	12	N	0
1603	Irrigated land, 1982 (acres).....	3709	12	N	0
	Market Value of Agricultural Products Sold				
1604	Total sales (see text), 1987 (\$1,000).....	3721	12	N	0
1605	Total sales (see text), 1982 (\$1,000).....	3733	12	N	0
1606	Average per farm, 1987 (dollars).....	3745	12	N	0
1607	Average per farm, 1982 (dollars).....	3757	12	N	0
	1987 sales by commodity or commodity group:				
1608	Crops, including nursery and greenhouse crops (farms).....	3769	12	N	0
1609	Crops, including nursery and greenhouse crops (\$1,000).....	3781	12	N	0
1610	Grains (farms).....	3793	12	N	0
1611	Grains (\$1,000).....	3805	12	N	0
1612	Corn for grain (farms).....	3817	12	N	0
1613	Corn for grain (\$1,000).....	3829	12	N	0
1614	Wheat (farms).....	3841	12	N	0
1615	Wheat (\$1,000).....	3853	12	N	0
1616	Soybeans (farms).....	3865	12	N	0
1617	Soybeans (\$1,000).....	3877	12	N	0
1618	Sorghum for grain (farms).....	3889	12	N	0
1619	Sorghum for grain (\$1,000).....	3901	12	N	0
1620	Barley (farms).....	3913	12	N	0
1621	Barley (\$1,000).....	3925	12	N	0
1622	Oats (farms).....	3937	12	N	0

16001

Field Name	Field Description	Field Begin	Width	Type	Decimal
1623	Oats (\$1,000)	3949	12	N	0
1624	Other grains (farms).....	3961	12	N	0
1625	Other grains (\$1,000).....	3973	12	N	0
1626	Cotton and cottonseed (farms)	3985	12	N	0
1627	Cotton and cottonseed (\$1,000)	3997	12	N	0
1628	Tobacco (farms)	4009	12	N	0
1629	Tobacco (\$1,000).....	4021	12	N	0
1630	Hay, silage, and field seeds (farms).....	4033	12	N	0
1631	Hay, silage, and field seeds (\$1,000)	4045	12	N	0
1632	Vegetables, sweet corn, and melons (farms)	4057	12	N	0
1633	Vegetables, sweet corn, and melons (\$1,000).....	4069	12	N	0
1634	Fruits, nuts, and berries (farms)	4081	12	N	0
1635	Fruits, nuts, and berries (\$1,000).....	4093	12	N	0
1636	Nursery and greenhouse crops (farms).....	4105	12	N	0
1637	Nursery and greenhouse crops (\$1,000)	4117	12	N	0
1638	Other crops (farms)	4129	12	N	0
1639	Other crops (\$1,000).....	4141	12	N	0
1640	Livestock, poultry, and their products (farms)	4153	12	N	0
1641	Livestock, poultry, and their products (\$1,000)	4165	12	N	0
1642	Poultry and poultry products (farms)	4177	12	N	0
1643	Poultry and poultry products (\$1,000).....	4189	12	N	0
1644	Dairy products (farms).....	4201	12	N	0
1645	Dairy products (\$1,000)	4213	12	N	0
1646	Cattle and calves (farms).....	4225	12	N	0
1647	Cattle and calves (\$1,000).....	4237	12	N	0
1648	Hogs and pigs (farms).....	4249	12	N	0
1649	Hogs and pigs (\$1,000).....	4261	12	N	0
1650	Sheep, lambs, and wool (farms)	4273	12	N	0
1651	Sheep, lambs, and wool (\$1,000)	4285	12	N	0
1652	Other livestock and livestock products (see text) (farms)	4297	12	N	0
1653	Other livestock and livestock products (see text) (\$1,000).....	4309	12	N	0
1987 Farms by Standard Industrial Classification					
1654	Cash grains (011).....	4321	12	N	0
1655	Field crops, except cash grains (013).....	4333	12	N	0
1656	Cotton (0131).....	4345	12	N	0
1657	Tobacco (0132).....	4357	12	N	0
1658	Sugar cane and sugar beets Irish potatoes field crops, except cash grains, n e c (0133, 0134, 0139)	4369	12	N	0
1659	Vegetables and melons (016)	4381	12	N	0
1660	Fruits and tree nuts (017).....	4393	12	N	0
1661	Horticultural specialties (018)	4405	12	N	0
1662	General farms, primarily crop (019).....	4417	12	N	0
1663	Livestock, except dairy, poultry, and animal specialties (021)	4429	12	N	0
1664	Beef, cattle except feedlots (0212)	4441	12	N	0
1665	Dairy farms (024).....	4453	12	N	0
1666	Poultry and eggs (025)	4465	12	N	0
1667	Animal specialties (027).....	4477	12	N	0
1668	General farms, primarily livestock and animal specialties (029).....	4489	12	N	0
Farms by Size					
1669	1 to 9 acres (1987)	4501	12	N	0
1670	1 to 9 acres (1982)	4513	12	N	0
1671	10 to 49 acres (1987)	4525	12	N	0
1672	10 to 49 acres (1982)	4537	12	N	0
1673	50 to 69 acres (1987)	4549	12	N	0
1674	50 to 69 acres (1982)	4561	12	N	0
1675	70 to 99 acres (1987)	4573	12	N	0
1676	70 to 99 acres (1982)	4585	12	N	0
1677	100 to 139 acres (1987)	4597	12	N	0
1678	100 to 139 acres (1982)	4609	12	N	0
1679	140 to 179 acres (1987)	4621	12	N	0
1680	140 to 179 acres (1982)	4633	12	N	0
1681	180 to 219 acres (1987)	4645	12	N	0
1682	180 to 219 acres (1982)	4657	12	N	0
1683	220 to 259 acres (1987)	4669	12	N	0

Field Name	Field Description	Field Begin	Width	Type	Decimal
1684	220 to 259 acres (1982)	4681	12	N	0
1685	260 to 499 acres (1987)	4693	12	N	0
1686	260 to 499 acres (1982)	4705	12	N	0
1687	500 to 999 acres (1987)	4717	12	N	0
1688	500 to 999 acres (1982)	4729	12	N	0
1689	1,000 to 1,999 acres (1987)	4741	12	N	0
1690	1,000 to 1,999 acres (1982)	4753	12	N	0
1691	2,000 acres or more (1987)	4765	12	N	0
1692	2,000 acres or more (1982)	4777	12	N	0
Tenure of Operator					
1693	Full owners, 1987 (farms)	4789	12	N	0
1694	Full owners, 1982 (farms)	4801	12	N	0
1695	Full owners, 1987 (acres)	4813	12	N	0
1696	Full owners, 1982 (acres)	4825	12	N	0
1697	Part owners, 1987 (farms)	4837	12	N	0
1698	Part owners, 1982 (farms)	4849	12	N	0
1699	Part owners, 1987 (acres)	4861	12	N	0
1700	Part owners, 1982 (acres)	4873	12	N	0
1701	Tenants, 1987 (farms)	4885	12	N	0
1702	Tenants, 1982 (farms)	4897	12	N	0
1703	Tenants, 1987 (acres)	4909	12	N	0
1704	Tenants, 1982 (acres)	4921	12	N	0
Operator Characterisitcs					
Operator by place of residence:					
1705	On farm operated (1987)	4933	12	N	0
1706	On farm operated (1982)	4945	12	N	0
1707	Not on farm operated (1987)	4957	12	N	0
1708	Not on farm operated (1982)	4969	12	N	0
1709	Not reported (1987)	4981	12	N	0
1710	Not reported (1982)	4993	12	N	0
Operators by principal occupation:					
1711	Farming (1987)	5005	12	N	0
1712	Farming (1982)	5017	12	N	0
1713	Other (1987)	5029	12	N	0
1714	Other (1982)	5041	12	N	0
Operators by days of work off farm:					
1715	None (1987)	5053	12	N	0
1716	None (1982)	5065	12	N	0
1717	Any (1987)	5077	12	N	0
1718	Any (1982)	5089	12	N	0
1719	1 to 49 days (1987)	5101	12	N	0
1720	1 to 49 days (1982)	5113	12	N	0
1721	50 to 99 days (1987)	5125	12	N	0
1722	50 to 99 days (1982)	5137	12	N	0
1723	100 to 149 days (1987)	5149	12	N	0
1724	100 to 149 days (1982)	5161	12	N	0
1725	150 to 199 days (1987)	5173	12	N	0
1726	150 to 199 days (1982)	5185	12	N	0
1727	200 days or more (1987)	5197	12	N	0
1728	200 days or more (1982)	5209	12	N	0
1729	Not reported (1987)	5221	12	N	0
1730	Not reported (1982)	5233	12	N	0
1987 operators by years on present farm:					
1731	2 years or less	5245	12	N	0
1732	3 or 4 years	5257	12	N	0
1733	5 to 9 years	5269	12	N	0
1734	10 years or more	5281	12	N	0
1735	Average years on present farm	5293	12	N	1
1736	Not reported	5305	12	N	0
1987 operators by age group:					
1737	Under 25 years	5317	12	N	0
1738	25 to 34 years	5329	12	N	0
1739	35 to 44 years	5341	12	N	0
1740	45 to 54 years	5353	12	N	0

Field Name	Field Description	Field Begin	Width	Type	Decimal
1741	55 to 64 years.....	5365	12	N	0
1742	65 years and over	5377	12	N	0
1743	Average age.....	5389	12	N	1
Type of Organization					
1744	Individual or family (sole proprietorship), 1987 (farms).....	5401	12	N	0
1745	Individual or family (sole proprietorship), 1982 (farms).....	5413	12	N	0
1746	Individual or family (sole proprietorship), 1987 (acres).....	5425	12	N	0
1747	Individual or family (sole proprietorship), 1982 (acres).....	5437	12	N	0
1748	Partnership, 1987 (farms).....	5449	12	N	0
1749	Partnership, 1982 (farms).....	5461	12	N	0
1750	Partnership, 1987 (acres).....	5473	12	N	0
1751	Partnership, 1982 (acres).....	5485	12	N	0
Corporation:					
1752	Family held, 1987 (farms).....	5497	12	N	0
1753	Family held, 1982 (farms).....	5509	12	N	0
1754	Family held, 1987 (acres).....	5521	12	N	0
1755	Family held, 1982 (acres).....	5533	12	N	0
1756	Other than family held, 1987 (farms).....	5545	12	N	0
1757	Other than family held, 1982 (farms).....	5557	12	N	0
1758	Other than family held, 1987 (acres).....	5569	12	N	0
1759	Other than family held, 1982 (acres).....	5581	12	N	0
1760	Other--cooperatives, estates or trusts, institutional, etc., 1987 (farms).....	5593	12	N	0
1761	Other--cooperatives, estates or trusts, institutional, etc., 1982 (farms).....	5605	12	N	0
1762	Other--cooperatives, estates or trusts, institutional, etc., 1987 (acres).....	5617	12	N	0
1763	Other--cooperatives, estates or trusts, institutional, etc., 1982 (acres).....	5629	12	N	0
1987 Farm Production Expenses					
1764	Total farm production expenses (farms).....	5641	12	N	0
1765	Total farm production expenses (\$1,000).....	5653	12	N	0
1766	Livestock and poultry purchased (farms).....	5665	12	N	0
1767	Livestock and poultry purchased (\$1,000).....	5677	12	N	0
1768	Feed for livestock and poultry (farms).....	5689	12	N	0
1769	Feed for livestock and poultry (\$1,000).....	5701	12	N	0
1770	Commercially mixed formula feeds (farms).....	5713	12	N	0
1771	Commercially mixed formula feeds (\$1,000).....	5725	12	N	0
1772	Seeds, bulbs, plants and trees (farms).....	5737	12	N	0
1773	Seeds, bulbs, plants and trees (\$1,000).....	5749	12	N	0
1774	Commercial fertilizer (farms).....	5761	12	N	0
1775	Commercial fertilizer (\$1,000).....	5773	12	N	0
1776	Agricultural chemicals (farms).....	5785	12	N	0
1777	Agricultural chemicals (\$1,000).....	5797	12	N	0
1778	Petroleum products (farms).....	5809	12	N	0
1779	Petroleum products (\$1,000).....	5821	12	N	0
1780	Electricity (farms).....	5833	12	N	0
1781	Electricity (\$1,000).....	5845	12	N	0
1782	Hired farm labor (farms).....	5857	12	N	0
1783	Hired farm labor (\$1,000).....	5869	12	N	0
1784	Contract labor (farms).....	5881	12	N	0
1785	Contract labor (\$1,000).....	5893	12	N	0
1786	Repair and maintenance (farms).....	5905	12	N	0
1787	Repair and maintenance (\$1,000).....	5917	12	N	0
1788	Customwork, machine hire, and rental of machinery and equipment (farms).....	5929	12	N	0
1789	Customwork, machine hire, and rental of machinery and equipment (\$1,000).....	5941	12	N	0
1790	Interest (farms).....	5953	12	N	0
1791	Interest (\$1,000).....	5965	12	N	0
1792	Cash rent (farms).....	5977	12	N	0
1793	Cash rent (\$1,000).....	5989	12	N	0
1794	Property taxes (farms).....	6001	12	N	0
1795	Property taxes (\$1,000).....	6013	12	N	0
1796	All other farm production expenses (farm).....	6025	12	N	0
1797	All other farm production expenses (\$1,000).....	6037	12	N	0
Machinery and Equipment					
1798	Estimated market value of all machinery and equipment, 1987 (farms).....	6049	12	N	0
1799	Estimated market value of all machinery and equipment, 1982 (farms).....	6061	12	N	0
1800	Estimated market value of all machinery and equipment, 1987 (\$1,000).....	6073	12	N	0

Field Name	Field Description	Field Begin	Width	Type	Decimal
1801	Estimated market value of all machinery and equipment, 1982 (\$1,000).....	6085	12	N	0
1802	Average per farm, 1987 (dollars).....	6097	12	N	0
1803	Average per farm, 1982 (dollars).....	6109	12	N	0
1804	Mototrucks, 1987 (farms).....	6121	12	N	0
1805	Mototrucks, 1982 (farms).....	6133	12	N	0
1806	Mototrucks, 1987 (number).....	6145	12	N	0
1807	Mototrucks, 1982 (number).....	6157	12	N	0
1808	Wheel tractors, 1987 (farms).....	6169	12	N	0
1809	Wheel tractors, 1982 (farms).....	6181	12	N	0
1810	Wheel tractors, 1987 (number).....	6193	12	N	0
1811	Wheel tractors, 1982 (number).....	6205	12	N	0
1812	Grain and bean combines, ⁵ 1987 (farms).....	6217	12	N	0
1813	Grain and bean combines, ⁵ 1982 (farms).....	6229	12	N	0
1814	Grain and bean combines, ⁵ 1987 (number).....	6241	12	N	0
1815	Grain and bean combines, ⁵ 1982 (number).....	6253	12	N	0
Livestock and Poultry					
1816	Cattle and calves inventory, 1987 (farms).....	6265	12	N	0
1817	Cattle and calves inventory, 1982 (farms).....	6277	12	N	0
1818	Cattle and calves inventory, 1987 (number).....	6289	12	N	0
1819	Cattle and calves inventory, 1982 (number).....	6301	12	N	0
1820	Cows and heifers that had calved, 1987 (farms).....	6313	12	N	0
1821	Cows and heifers that had calved, 1982 (farms).....	6325	12	N	0
1822	Cows and heifers that had calved, 1987 (number).....	6337	12	N	0
1823	Cows and heifers that had calved, 1982 (number).....	6349	12	N	0
1824	Beef cows, 1987 (farms).....	6361	12	N	0
1825	Beef cows, 1982 (farms).....	6373	12	N	0
1826	Beef cows, 1987 (number).....	6385	12	N	0
1827	Beef cows, 1982 (number).....	6397	12	N	0
1828	Milk cows, 1987 (farms).....	6409	12	N	0
1829	Milk cows, 1982 (farms).....	6421	12	N	0
1830	Milk cows, 1987 (number).....	6433	12	N	0
1831	Milk cows, 1982 (number).....	6445	12	N	0
1832	Heifers and heifer calves, 1987 (farms).....	6457	12	N	0
1833	Heifers and heifer calves, 1987 (number).....	6469	12	N	0
1834	Steers, steer calves, bulls, and bull calves, 1987 (farms).....	6481	12	N	0
1835	Steers, steer calves, bulls, and bull calves, 1987 (number).....	6493	12	N	0
1836	Cattle and calves sold, 1987 (farms).....	6505	12	N	0
1837	Cattle and calves sold, 1982 (farms).....	6517	12	N	0
1838	Cattle and calves sold, 1987 (number).....	6529	12	N	0
1839	Cattle and calves sold, 1982 (number).....	6541	12	N	0
1840	Calves, 1987 (farms).....	6553	12	N	0
1841	Calves, 1987 (number).....	6565	12	N	0
1842	Cattle, 1987 (farms).....	6577	12	N	0
1843	Cattle, 1982 (farms).....	6589	12	N	0
1844	Cattle, 1987 (number).....	6601	12	N	0
1845	Cattle, 1982 (number).....	6613	12	N	0
1846	Fattened on grain and concentrates, 1987 (farms).....	6625	12	N	0
1847	Fattened on grain and concentrates, 1987 (number).....	6637	12	N	0
1848	Hogs and pigs inventory, 1987 (farms).....	6649	12	N	0
1849	Hogs and pigs inventory, 1982 (farms).....	6661	12	N	0
1850	Hogs and pigs inventory, 1987 (number).....	6673	12	N	0
1851	Hogs and pigs inventory, 1982 (number).....	6685	12	N	0
1852	Used or to be used for breeding, 1987 (farms).....	6697	12	N	0
1853	Used or to be used for breeding, 1982 (farms).....	6709	12	N	0
1854	Used or to be used for breeding, 1987 (number).....	6721	12	N	0
1855	Used or to be used for breeding, 1982 (number).....	6733	12	N	0
1856	Other, 1987 (farms).....	6745	12	N	0
1857	Other, 1982 (farms).....	6757	12	N	0
1858	Other, 1987 (number).....	6769	12	N	0
1859	Other, 1982 (number).....	6781	12	N	0
1860	Hogs and pigs sold, 1987 (farms).....	6793	12	N	0
1861	Hogs and pigs sold, 1982 (farms).....	6805	12	N	0
1862	Hogs and pigs sold, 1987 (number).....	6817	12	N	0
1863	Hogs and pigs sold, 1982 (number).....	6829	12	N	0

Field Name	Field Description	Field Begin	Width	Type	Decimal
1864	Feeder pigs, 1987 (farms)	6841	12	N	0
1865	Feeder pigs, 1982 (farms)	6853	12	N	0
1866	Feeder pigs, 1987 (number).....	6865	12	N	0
1867	Feeder pigs, 1982 (number).....	6877	12	N	0
1868	Sheep and lambs inventory, 1987 (farms).....	6889	12	N	0
1869	Sheep and lambs inventory, 1982 (farms).....	6901	12	N	0
1870	Sheep and lambs inventory, 1987 (number).....	6913	12	N	0
1871	Sheep and lambs inventory, 1982 (number).....	6925	12	N	0
1872	Sheep and lambs sold, 1987 (farms).....	6937	12	N	0
1873	Sheep and lambs sold, 1982 (farms).....	6949	12	N	0
1874	Sheep and lambs sold, 1987 (number).....	6961	12	N	0
1875	Sheep and lambs sold, 1982 (number).....	6973	12	N	0
1876	Hens and pullets of laying age inventory, 1987 (farms).....	6985	12	N	0
1877	Hens and pullets of laying age inventory, 1982 (farms).....	6997	12	N	0
1878	Hens and pullets of laying age inventory, 1987 (number).....	7009	12	N	0
1879	Hens and pullets of laying age inventory, 1982 (number).....	7021	12	N	0
1880	Broilers and other meat-type chickens sold, 1987 (farms).....	7033	12	N	0
1881	Broilers and other meat-type chickens sold, 1982 (farms).....	7045	12	N	0
1882	Broilers and other meat-type chickens sold, 1987 (number).....	7057	12	N	0
1883	Broilers and other meat-type chickens sold, 1982 (number).....	7069	12	N	0
Crops Harvested					
1884	Corn for grain or seed, 1987 (farms).....	7081	12	N	0
1885	Corn for grain or seed, 1982 (farms).....	7093	12	N	0
1886	Corn for grain or seed, 1987 (acres).....	7105	12	N	0
1887	Corn for grain or seed, 1982 (acres).....	7117	12	N	0
1888	Corn for grain or seed, 1987 (bushels).....	7129	12	N	0
1889	Corn for grain or seed, 1982 (bushels).....	7141	12	N	0
1890	Corn for silage or green chop, 1987 (farms).....	7153	12	N	0
1891	Corn for silage or green chop, 1982 (farms).....	7165	12	N	0
1892	Corn for silage or green chop, 1987 (acres).....	7177	12	N	0
1893	Corn for silage or green chop, 1982 (acres).....	7189	12	N	0
1894	Corn for silage or green chop, 1987 (tons, green).....	7201	12	N	0
1895	Corn for silage or green chop, 1982 (tons, green).....	7213	12	N	0
1896	Sorghum for grain or seed, 1987 (farms).....	7225	12	N	0
1897	Sorghum for grain or seed, 1982 (farms).....	7237	12	N	0
1898	Sorghum for grain or seed, 1987 (acres).....	7249	12	N	0
1899	Sorghum for grain or seed, 1982 (acres).....	7261	12	N	0
1900	Sorghum for grain or seed, 1987 (bushels).....	7273	12	N	0
1901	Sorghum for grain or seed, 1982 (bushels).....	7285	12	N	0
1902	Wheat for grain, 1987 (farms).....	7297	12	N	0
1903	Wheat for grain, 1982 (farms).....	7309	12	N	0
1904	Wheat for grain, 1987 (acres).....	7321	12	N	0
1905	Wheat for grain, 1982 (acres).....	7333	12	N	0
1906	Wheat for grain, 1987 (bushels).....	7345	12	N	0
1907	Wheat for grain, 1982 (bushels).....	7357	12	N	0
1908	Barley for grain, 1987 (farms).....	7369	12	N	0
1909	Barley for grain, 1982 (farms).....	7381	12	N	0
1910	Barley for grain, 1987 (acres).....	7393	12	N	0
1911	Barley for grain, 1982 (acres).....	7405	12	N	0
1912	Barley for grain, 1987 (bushels).....	7417	12	N	0
1913	Barley for grain, 1982 (bushels).....	7429	12	N	0
1914	Oats for grain, 1987 (farms).....	7441	12	N	0
1915	Oats for grain, 1982 (farms).....	7453	12	N	0
1916	Oats for grain, 1987 (acres).....	7465	12	N	0
1917	Oats for grain, 1982 (acres).....	7477	12	N	0
1918	Oats for grain, 1987 (bushels).....	7489	12	N	0
1919	Oats for grain, 1982 (bushels).....	7501	12	N	0
1920	Rice, 1987 (farms).....	7513	12	N	0
1921	Rice, 1982 (farms).....	7525	12	N	0
1922	Rice, 1987 (acres).....	7537	12	N	0
1923	Rice, 1982 (acres).....	7549	12	N	0
1924	Rice, 1987 (hundredweight).....	7561	12	N	0
1925	Rice, 1982 (hundredweight).....	7573	12	N	0
1926	Sunflower seeds, 1987 (farms).....	7585	12	N	0

Field Name	Field Description	Field Begin	Width	Type	Decimal
1927	Sunflower seeds, 1982 (farms).....	7597	12	N	0
1928	Sunflower seeds, 1987 (acres).....	7609	12	N	0
1929	Sunflower seeds, 1982 (acres).....	7621	12	N	0
1930	Sunflower seeds, 1987 (pounds).....	7633	12	N	0
1931	Sunflower seeds, 1982 (pounds).....	7645	12	N	0
1932	Cotton, 1987 (farms).....	7657	12	N	0
1933	Cotton, 1982 (farms).....	7669	12	N	0
1934	Cotton, 1987 (acres).....	7681	12	N	0
1935	Cotton, 1982 (acres).....	7693	12	N	0
1936	Cotton, 1987 (bales).....	7705	12	N	0
1937	Cotton, 1982 (bales).....	7717	12	N	0
1938	Tobacco, 1987 (farms).....	7729	12	N	0
1939	Tobacco, 1982 (farms).....	7741	12	N	0
1940	Tobacco, 1987 (acres).....	7753	12	N	0
1941	Tobacco, 1982 (acres).....	7765	12	N	0
1942	Tobacco, 1987 (pounds).....	7777	12	N	0
1943	Tobacco, 1982 (pounds).....	7789	12	N	0
1944	Soybeans for beans, 1987 (farms).....	7801	12	N	0
1945	Soybeans for beans, 1982 (farms).....	7813	12	N	0
1946	Soybeans for beans, 1987 (acres).....	7825	12	N	0
1947	Soybeans for beans, 1982 (acres).....	7837	12	N	0
1948	Soybeans for beans, 1987 (bushels).....	7849	12	N	0
1949	Soybeans for beans, 1982 (bushels).....	7861	12	N	0
1950	Dry edible beans, excluding dry limas, 1987 (farms).....	7873	12	N	0
1951	Dry edible beans, excluding dry limas, 1982 (farms).....	7885	12	N	0
1952	Dry edible beans, excluding dry limas, 1987 (acres).....	7897	12	N	0
1953	Dry edible beans, excluding dry limas, 1982 (acres).....	7909	12	N	0
1954	Dry edible beans, excluding dry limas, 1987 (hundredweight).....	7921	12	N	0
1955	Dry edible beans, excluding dry limas, 1982 (hundredweight).....	7933	12	N	0
1956	Irish potatoes, 1987 (farms).....	7945	12	N	0
1957	Irish potatoes, 1982 (farms).....	7957	12	N	0
1958	Irish potatoes, 1987 (acres).....	7969	12	N	0
1959	Irish potatoes, 1982 (acres).....	7981	12	N	0
1960	Irish potatoes, 1987 (hundredweight).....	7993	12	N	0
1961	Irish potatoes, 1982 (hundredweight).....	8005	12	N	0
1962	Sugar beets for sugar, 1987 (farms).....	8017	12	N	0
1963	Sugar beets for sugar, 1982 (farms).....	8029	12	N	0
1964	Sugar beets for sugar, 1987 (acres).....	8041	12	N	0
1965	Sugar beets for sugar, 1982 (acres).....	8053	12	N	0
1966	Sugar beets for sugar, 1987 (tons).....	8065	12	N	0
1967	Sugar beets for sugar, 1982 (tons).....	8077	12	N	0
1968	Sugar cane for sugar, 1987 (farms).....	8089	12	N	0
1969	Sugar cane for sugar, 1982 (farms).....	8101	12	N	0
1970	Sugar cane for sugar, 1987 (acres).....	8113	12	N	0
1971	Sugar cane for sugar, 1982 (acres).....	8125	12	N	0
1972	Sugar cane for sugar, 1987 (tons).....	8137	12	N	0
1973	Sugar cane for sugar, 1982 (tons).....	8149	12	N	0
1974	Pineapples harvested, 1987 (farms).....	8161	12	N	0
1975	Pineapples harvested, 1982 (farms).....	8173	12	N	0
1976	Pineapples harvested, 1987 (acres).....	8185	12	N	0
1977	Pineapples harvested, 1982 (acres).....	8197	12	N	0
1978	Pineapples harvested, 1987 (tons).....	8209	12	N	0
1979	Pineapples harvested, 1982 (tons).....	8221	12	N	0
1980	Peanuts for nuts, 1987 (farms).....	8233	12	N	0
1981	Peanuts for nuts, 1982 (farms).....	8245	12	N	0
1982	Peanuts for nuts, 1987 (acres).....	8257	12	N	0
1983	Peanuts for nuts, 1982 (acres).....	8269	12	N	0
1984	Peanuts for nuts, 1987 (pounds).....	8281	12	N	0
1985	Peanuts for nuts, 1982 (pounds).....	8293	12	N	0
1986	Hay-alfalfa, other tame, small grain, wild, grass silage, green chop, etc (see text), 1987 (farms).....	8305	12	N	0
1987	Hay-alfalfa, other tame, small grain, wild, grass silage, green chop, etc (see text), 1982 (farms).....	8317	12	N	0

Field Name	Field Description	Field Begin	Width	Type	Decimal
1988	Hay-alfalfa, other tame, small grain, wild, grass silage, green chop, etc (see text), 1987 (acres)	8329	12	N	0
1989	Hay-alfalfa, other tame, small grain, wild, grass silage, green chop, etc (see text), 1982 (farms)	8341	12	N	0
1990	Hay-alfalfa, other tame, small grain, wild, grass silage, green chop, etc (see text) (tons, dry, 1987)	8353	12	N	0
1991	Hay-alfalfa, other tame, small grain, wild, grass silage, green chop, etc (see text) (tons, dry, 1982)	8365	12	N	0
1992	Vegetables harvested for sale, 1987 (farms)	8377	12	N	0
1993	Vegetables harvested for sale, 1982 (farms)	8389	12	N	0
1994	Vegetables harvested for sale, 1987 (acres)	8401	12	N	0
1995	Vegetables harvested for sale, 1982 (acres)	8413	12	N	0
1996	Land in orchards, 1987 (farms)	8425	12	N	0
1997	Land in orchards, 1982 (farms)	8437	12	N	0
1998	Land in orchards, 1987 (acres)	8449	12	N	0
1999	Land in orchards, 1982 (acres)	8461	12	N	0
Milk Goats - Inventory and Sales: 1987					
2000	Inventory (farms)	8473	12	N	0
2001	Inventory (number)	8485	12	N	0
Sales					
2002	Milk goats (farms)	8497	12	N	0
2003	Milk goats (number)	8509	12	N	0
2004	Goat milk (farms)	8521	12	N	0
2005	Goat milk (gallons)	8533	12	N	0
2006	Total sales (farms)	8545	12	N	0
2007	Total sales (\$1000)	8557	12	N	0
Angora Goats Inventory and Sales: 1987					
State Total 1987					
2008	Inventory (farms)	8569	12	N	0
2009	Inventory (number)	8581	12	N	0
Sales					
2010	Angora goats (farms)	8593	12	N	0
2011	Angora goats (number)	8605	12	N	0
2012	Mohair (farms)	8617	12	N	0
2013	Mohair (pounds)	8629	12	N	0
2014	Total sales (farms)	8641	12	N	0
2015	Total sales (\$1000)	8653	12	N	0
Mink and their Pelts - Inventory and Sales: 1987					
State Total 1987					
2016	Inventory (farms)	8665	12	N	0
2017	Inventory (number)	8677	12	N	0
Sales					
2018	Farms	8689	12	N	0
2019	Number	8701	12	N	0
2020	Sales (\$1000)	8713	12	N	0
Colonies of Bees and Honey - Inventory and Sales: 1987					
State Total 1987					
2021	Inventory (farms)	8725	12	N	0
2022	Inventory (number)	8737	12	N	0
Sales					
2023	Colonies of Bees (farms)	8749	12	N	0
2024	Colonies of Bees (number)	8761	12	N	0
2025	Honey (farms)	8773	12	N	0
2026	Honey (pounds)	8785	12	N	0
2027	Total sales (farms)	8797	12	N	0
2028	Total sales (\$1,000)	8809	12	N	0
Fish Sales: 1987					
Catfish:					
2029	Farms	8821	12	N	0
2030	Pounds (1,000)	8833	12	N	0
2031	Farms	8845	12	N	0
2032	Number (1,000)	8857	12	N	0
2033	Farms	8869	12	N	0
2034	Sales (\$1,000)	8881	12	N	0

Field Name	Field Description	Field Begin	Width	Type	Decimal
Trout:					
2035	Farms	8893	12	N	0
2036	Pounds (1,000)	8905	12	N	0
2037	Farms	8917	12	N	0
2038	Number (1,000).....	8929	12	N	0
2039	Farms	8941	12	N	0
2040	Sales (\$1,000)	8953	12	N	0
Other Fish:					
2041	Farms	8965	12	N	0
2042	Pounds (1,000)	8977	12	N	0
2043	Farms	8989	12	N	0
2044	Number (1,000).....	9001	12	N	0
2045	Farms	9013	12	N	0
2046	Sales (\$1,000)	9025	12	N	0
Other Aquaculture Products:					
2047	Farms	9037	12	N	0
2048	Pounds (1,000)	9049	12	N	0
2049	Farms	9061	12	N	0
2050	Number (1,000).....	9073	12	N	0
2051	Farms	9085	12	N	0
2052	Sales (\$1,000)	9097	12	N	0
Miscellaneous Poultry -- Inventory and Sales:1987					
Ducks:					
2053	Inventory (farms).....	9109	12	N	0
2054	Inventory (number)	9121	12	N	0
2055	Sales (farms).....	9133	12	N	0
2056	Sales (number)	9145	12	N	0
Geese:					
2057	Inventory (farms).....	9157	12	N	0
2058	Inventory (number)	9169	12	N	0
2059	Sales (farms).....	9181	12	N	0
2060	Sales (number)	9193	12	N	0
Pigeons or Squab:					
2061	Inventory (farms).....	9205	12	N	0
2062	Inventory (number)	9217	12	N	0
2063	Sales (farms).....	9229	12	N	0
2064	Sales (number)	9241	12	N	0
Pheasants:					
2065	Inventory (farms).....	9253	12	N	0
2066	Inventory (number)	9265	12	N	0
2067	Sales (farms).....	9277	12	N	0
2068	Sales (number)	9289	12	N	0
Quail:					
2069	Inventory (farms).....	9301	12	N	0
2070	Inventory (number)	9313	12	N	0
2071	Sales (farms).....	9325	12	N	0
2072	Sales (number)	9337	12	N	0
Other Poultry:					
2073	Inventory (farms).....	9349	12	N	0
2074	Inventory (number)	9361	12	N	0
2075	Sales (farms).....	9373	12	N	0
2076	Sales (number)	9385	12	N	0
Poultry Hatched:					
2077	Inventory (farms).....	9397	12	N	0
2078	Inventory (number)	9409	12	N	0
2079	Sales (farms).....	9421	12	N	0
2080	Sales (number)	9433	12	N	0
FILL3	Filler	9445	156	A	

1987 CENSUS OF AGRICULTURE COUNTY FILE DATA DICTIONARY

SEGMENT 4

Field Name	Field Description	Field Begin	Width	Type	Decima
AbsBlock	Absolute Block Number	1	6	A	
FIPS_ST	FIPS State Code	7	3	A	
GEO_ST	Geographic State Code	10	3	A	
FIPS_CO	FIPS County Code	13	3	A	
GEO_CO	Geographic County Code	16	3	A	
SEGMNT4	Segment 4	19	6	A	
Miscellaneous Livestock and Animal Specialties - Inventory and Sales: 1987					
Mules, Burros and Donkeys:					
2081	Inventory (farms)	25	12	N	0
2082	Inventory (number)	37	12	N	0
2083	Sales (farms)	49	12	N	0
2084	Sales (number)	61	12	N	0
2085	Sales (\$1,000)	73	12	N	0
Goats, Total:					
2086	Inventory (farms)	85	12	N	0
2087	Inventory (number)	97	12	N	0
2088	Sales (farms)	109	12	N	0
2089	Sales (number)	121	12	N	0
2090	Sales (\$1,000)	133	12	N	0
Goats, Excluding Angora and Milk:					
2091	Inventory (farms)	145	12	N	0
2092	Inventory (number)	157	12	N	0
2093	Sales (farms)	169	12	N	0
2094	Sales (number)	181	12	N	0
2095	Sales (\$1,000)	193	12	N	0
Rabbits and Their Pelts:					
2096	Inventory (farms)	205	12	N	0
2097	Inventory (number)	217	12	N	0
2098	Sales (farms)	229	12	N	0
2099	Sales (number)	241	12	N	0
2100	Sales (\$1,000)	253	12	N	0
Other Livestock and Their Products:					
2101	Inventory (farms)	265	12	N	0
2102	Inventory (number)	277	12	N	0
2103	Sales (farms)	289	12	N	0
2104	Sales (number)	301	12	N	0
2105	Sales (\$1,000)	313	12	N	0
Grains - Corn, Sorghum, Wheat, and Other Small Grains:1987 and 1982					
Corn for Grain or Seed:					
2106	1987, harvested (farms)	325	12	N	0
2107	1987, harvested (acres)	337	12	N	0
2108	1987, harvested (bushels)	349	12	N	0
2109	1987, irrigated (farms)	361	12	N	0
2110	1987, irrigated (acres)	373	12	N	0
2111	1982, harvested (farms)	385	12	N	0
2112	1982, harvested (acres)	397	12	N	0
2113	1982, harvested (bushels)	409	12	N	0
2114	1982, irrigated (farms)	421	12	N	0
2115	1982, irrigated (acres)	433	12	N	0
Sorghum Grain or Seed:					
2116	1987, harvested (farms)	445	12	N	0
2117	1987, harvested (acres)	457	12	N	0
2118	1987, harvested (bushels)	469	12	N	0
2119	1987, irrigated (farms)	481	12	N	0
2120	1987, irrigated (acres)	493	12	N	0
2121	1982, harvested (farms)	505	12	N	0
2122	1982, harvested (acres)	517	12	N	0
2123	1982, harvested (bushels)	529	12	N	0

Field Name	Field Description	Field Begin	Width	Type	Decimal
2124	1982, irrigated (farms).....	541	12	N	0
2125	1982, irrigated (acres).....	553	12	N	0
Wheat for Grain:					
2126	1987, harvested (farms).....	565	12	N	0
2127	1987, harvested (acres).....	577	12	N	0
2128	1987, harvested (bushels).....	589	12	N	0
2129	1987, irrigated (farms).....	601	12	N	0
2130	1987, irrigated (acres).....	613	12	N	0
2131	1982, harvested (farms).....	625	12	N	0
2132	1982, harvested (acres).....	637	12	N	0
2133	1982, harvested (bushels).....	649	12	N	0
2134	1982, irrigated (farms).....	661	12	N	0
2135	1982, irrigated (acres).....	673	12	N	0
Barley for Grain:					
2136	1987, harvested (farms).....	685	12	N	0
2137	1987, harvested (acres).....	697	12	N	0
2138	1987, harvested (bushels).....	709	12	N	0
2139	1987, irrigated (farms).....	721	12	N	0
2140	1987, irrigated (acres).....	733	12	N	0
2141	1982, harvested (farms).....	745	12	N	0
2142	1982, harvested (acres).....	757	12	N	0
2143	1982, harvested (bushels).....	769	12	N	0
2144	1982, irrigated (farms).....	781	12	N	0
2145	1982, irrigated (acres).....	793	12	N	0
Buckwheat:					
2146	1987, harvested (farms).....	805	12	N	0
2147	1987, harvested (acres).....	817	12	N	0
2148	1987, harvested (bushels).....	829	12	N	0
2149	1987, irrigated (farms).....	841	12	N	0
2150	1987, irrigated (acres).....	853	12	N	0
2151	1982, harvested (farms).....	865	12	N	0
2152	1982, harvested (acres).....	877	12	N	0
2153	1982, harvested (bushels).....	889	12	N	0
2154	1982, irrigated (farms).....	901	12	N	0
2155	1982, irrigated (acres).....	913	12	N	0
Emmer and Spelt:					
2156	1987, harvested (farms).....	925	12	N	0
2157	1987, harvested (acres).....	937	12	N	0
2158	1987, harvested (bushels).....	949	12	N	0
2159	1987, irrigated (farms).....	961	12	N	0
2160	1987, irrigated (acres).....	973	12	N	0
2161	1982, harvested (farms).....	985	12	N	0
2162	1982, harvested (acres).....	997	12	N	0
2163	1982, harvested (bushels).....	1009	12	N	0
2164	1982, irrigated (farms).....	1021	12	N	0
2165	1982, irrigated (acres).....	1033	12	N	0
Flaxseed:					
2166	1987, harvested (farms).....	1045	12	N	0
2167	1987, harvested (acres).....	1057	12	N	0
2168	1987, harvested (bushels).....	1069	12	N	0
2169	1987, irrigated (farms).....	1081	12	N	0
2170	1987, irrigated (acres).....	1093	12	N	0
2171	1982, harvested (farms).....	1105	12	N	0
2172	1982, harvested (acres).....	1117	12	N	0
2173	1982, harvested (bushels).....	1129	12	N	0
2174	1982, irrigated (farms).....	1141	12	N	0
2175	1982, irrigated (acres).....	1153	12	N	0
Mixed Grain:					
2176	1987, harvested (farms).....	1165	12	N	0
2177	1987, harvested (acres).....	1177	12	N	0
2178	1987, harvested (bushels).....	1189	12	N	0
2179	1987, irrigated (farms).....	1201	12	N	0
2180	1987, irrigated (acres).....	1213	12	N	0
2181	1982, harvested (farms).....	1225	12	N	0

Field Name	Field Description	Field Begin	Width	Type	Decimal
2182	1982, harvested (acres).....	1237	12	N	0
2183	1982, harvested (bushels).....	1249	12	N	0
2184	1982, irrigated (farms).....	1261	12	N	0
2185	1982, irrigated (acres).....	1273	12	N	0
Mustard Seed:					
2186	1987, harvested (farms).....	1285	12	N	0
2187	1987, harvested (acres).....	1297	12	N	0
2188	1987, harvested (pounds).....	1309	12	N	0
2189	1987, irrigated (farms).....	1321	12	N	0
2190	1987, irrigated (acres).....	1333	12	N	0
2191	1982, harvested (farms).....	1345	12	N	0
2192	1982, harvested (acres).....	1357	12	N	0
2193	1982, harvested (pounds).....	1369	12	N	0
2194	1982, irrigated (farms).....	1381	12	N	0
2195	1982, irrigated (acres).....	1393	12	N	0
Oats for Grain:					
2196	1987, harvested (farms).....	1405	12	N	0
2197	1987, harvested (acres).....	1417	12	N	0
2198	1987, harvested (bushels).....	1429	12	N	0
2199	1987, irrigated (farms).....	1441	12	N	0
2200	1987, irrigated (acres).....	1453	12	N	0
2201	1982, harvested (farms).....	1465	12	N	0
2202	1982, harvested (acres).....	1477	12	N	0
2203	1982, harvested (bushels).....	1489	12	N	0
2204	1982, irrigated (farms).....	1501	12	N	0
2205	1982, irrigated (acres).....	1513	12	N	0
Popcorn:					
2206	1987, harvested (farms).....	1525	12	N	0
2207	1987, harvested (acres).....	1537	12	N	0
2208	1987, harvested (pounds, shelled).....	1549	12	N	0
2209	1987, irrigated (farms).....	1561	12	N	0
2210	1987, irrigated (acres).....	1573	12	N	0
2211	1982, harvested (farms).....	1585	12	N	0
2212	1982, harvested (acres).....	1597	12	N	0
2213	1982, harvested (pounds, shelled).....	1609	12	N	0
2214	1982, irrigated (farms).....	1621	12	N	0
2215	1982, irrigated (acres).....	1633	12	N	0
Proso Millet:					
2216	1987, harvested (farms).....	1645	12	N	0
2217	1987, harvested (acres).....	1657	12	N	0
2218	1987, harvested (bushels).....	1669	12	N	0
2219	1987, irrigated (farms).....	1681	12	N	0
2220	1987, irrigated (acres).....	1693	12	N	0
2221	1982, harvested (farms).....	1705	12	N	0
2222	1982, harvested (acres).....	1717	12	N	0
2223	1982, harvested (bushels).....	1729	12	N	0
2224	1982, irrigated (farms).....	1741	12	N	0
2225	1982, irrigated (acres).....	1753	12	N	0
Rice:					
2226	1987, harvested (farms).....	1765	12	N	0
2227	1987, harvested (acres).....	1777	12	N	0
2228	1987, harvested (hundredweight).....	1789	12	N	0
2229	1987, irrigated (farms).....	1801	12	N	0
2230	1987, irrigated (acres).....	1813	12	N	0
2231	1982, harvested (farms).....	1825	12	N	0
2232	1982, harvested (acres).....	1837	12	N	0
2233	1982, harvested (hundredweight).....	1849	12	N	0
2234	1982, irrigated (farms).....	1861	12	N	0
2235	1982, irrigated (acres).....	1873	12	N	0
Rye for Grain:					
2236	1987, harvested (farms).....	1885	12	N	0
2237	1987, harvested (acres).....	1897	12	N	0
2238	1987, harvested (bushels).....	1909	12	N	0
2239	1987, irrigated (farms).....	1921	12	N	0

Field Name	Field Description	Field Begin	Width	Type	Decimal
2240	1987, irrigated (acres).....	1933	12	N	0
2241	1982, harvested (farms).....	1945	12	N	0
2242	1982, harvested (acres).....	1957	12	N	0
2243	1982, harvested (bushels).....	1969	12	N	0
2244	1982, irrigated (farms).....	1981	12	N	0
2245	1982, irrigated (acres).....	1993	12	N	0
Safflower:					
2246	1987, harvested (farms).....	2005	12	N	0
2247	1987, harvested (acres).....	2017	12	N	0
2248	1987, harvested (pounds).....	2029	12	N	0
2249	1987, irrigated (farms).....	2041	12	N	0
2250	1987, irrigated (acres).....	2053	12	N	0
2251	1982, harvested (farms).....	2065	12	N	0
2252	1982, harvested (acres).....	2077	12	N	0
2253	1982, harvested (pounds).....	2089	12	N	0
2254	1982, irrigated (farms).....	2101	12	N	0
2255	1982, irrigated (acres).....	2113	12	N	0
Sunflower Seed:					
2256	1987, harvested (farms).....	2125	12	N	0
2257	1987, harvested (acres).....	2137	12	N	0
2258	1987, harvested (pounds).....	2149	12	N	0
2259	1987, irrigated (farms).....	2161	12	N	0
2260	1987, irrigated (acres).....	2173	12	N	0
2261	1982, harvested (farms).....	2185	12	N	0
2262	1982, harvested (acres).....	2197	12	N	0
2263	1982, harvested (pounds).....	2209	12	N	0
2264	1982, irrigated (farms).....	2221	12	N	0
2265	1982, irrigated (acres).....	2233	12	N	0
Triticale:					
2266	1987, harvested (farms).....	2245	12	N	0
2267	1987, harvested (acres).....	2257	12	N	0
2268	1987, harvested (bushels).....	2269	12	N	0
2269	1987, irrigated (farms).....	2281	12	N	0
2270	1987, irrigated (acres).....	2293	12	N	0
2271	1982, harvested (farms).....	2305	12	N	0
2272	1982, harvested (acres).....	2317	12	N	0
2273	1982, harvested (bushels).....	2329	12	N	0
2274	1982, irrigated (farms).....	2341	12	N	0
2275	1982, irrigated (acres).....	2353	12	N	0
Wild Rice:					
2276	1987, harvested (farms).....	2365	12	N	0
2277	1987, harvested (acres).....	2377	12	N	0
2278	1987, harvested (pounds).....	2389	12	N	0
2279	1987, irrigated (farms).....	2401	12	N	0
2280	1987, irrigated (acres).....	2413	12	N	0
2281	1982, harvested (farms).....	2425	12	N	0
2282	1982, harvested (acres).....	2437	12	N	0
2283	1982, harvested (pounds).....	2449	12	N	0
2284	1982, irrigated (farms).....	2461	12	N	0
2285	1982, irrigated (acres).....	2473	12	N	0
Cotton, Tobacco, Soybeans, Dry Beans and Peas, Potatoes, Sugar Crops, and Peanuts:1987 and 1982					
Cotton:					
2286	1987, harvested (farms).....	2485	12	N	0
2287	1987, harvested (acres).....	2497	12	N	0
2288	1987, harvested (bales).....	2509	12	N	0
2289	1987, irrigated (farms).....	2521	12	N	0
2290	1987, irrigated (acres).....	2533	12	N	0
2291	1982, harvested (farms).....	2545	12	N	0
2292	1982, harvested (acres).....	2557	12	N	0
2293	1982, harvested (bales).....	2569	12	N	0
2294	1982, irrigated (farms).....	2581	12	N	0
2295	1982, irrigated (acres).....	2593	12	N	0

Field Name	Field Description	Field Begin	Width	Type	Decimal
Tobacco:					
2296	1987, harvested (farms)	2605	12	N	0
2297	1987, harvested (acres)	2617	12	N	0
2298	1987, harvested (pounds)	2629	12	N	0
2299	1987, irrigated (farms)	2641	12	N	0
2300	1987, irrigated (acres)	2653	12	N	0
2301	1982, harvested (farms)	2665	12	N	0
2302	1982, harvested (acres)	2677	12	N	0
2303	1982, harvested (pounds)	2689	12	N	0
2304	1982, irrigated (farms)	2701	12	N	0
2305	1982, irrigated (acres)	2713	12	N	0
Soybeans for Beans:					
2306	1987, harvested (farms)	2725	12	N	0
2307	1987, harvested (acres)	2737	12	N	0
2308	1987, harvested (bushels)	2749	12	N	0
2309	1987, irrigated (farms)	2761	12	N	0
2310	1987, irrigated (acres)	2773	12	N	0
2311	1982, harvested (farms)	2785	12	N	0
2312	1982, harvested (acres)	2797	12	N	0
2313	1982, harvested (bushels)	2809	12	N	0
2314	1982, irrigated (farms)	2821	12	N	0
2315	1982, irrigated (acres)	2833	12	N	0
Dry Edible Beans, Excluding Dry Limas:					
2316	1987, harvested (farms)	2845	12	N	0
2317	1987, harvested (acres)	2857	12	N	0
2318	1987, harvested (hundredweight)	2869	12	N	0
2319	1987, irrigated (farms)	2881	12	N	0
2320	1987, irrigated (acres)	2893	12	N	0
2321	1982, harvested (farms)	2905	12	N	0
2322	1982, harvested (acres)	2917	12	N	0
2323	1982, harvested (hundredweight)	2929	12	N	0
2324	1982, irrigated (farms)	2941	12	N	0
2325	1982, irrigated (acres)	2953	12	N	0
Dry Lima Beans:					
2326	1987, harvested (farms)	2965	12	N	0
2327	1987, harvested (acres)	2977	12	N	0
2328	1987, harvested (hundredweight)	2989	12	N	0
2329	1987, irrigated (farms)	3001	12	N	0
2330	1987, irrigated (acres)	3013	12	N	0
2331	1982, harvested (farms)	3025	12	N	0
2332	1982, harvested (acres)	3037	12	N	0
2333	1982, harvested (hundredweight)	3049	12	N	0
2334	1982, irrigated (farms)	3061	12	N	0
2335	1982, irrigated (acres)	3073	12	N	0
Dry Edible Peas:					
2336	1987, harvested (farms)	3085	12	N	0
2337	1987, harvested (acres)	3097	12	N	0
2338	1987, harvested (pounds)	3109	12	N	0
2339	1987, irrigated (farms)	3121	12	N	0
2340	1987, irrigated (acres)	3133	12	N	0
2341	1982, harvested (farms)	3145	12	N	0
2342	1982, harvested (acres)	3157	12	N	0
2343	1982, harvested (pounds)	3169	12	N	0
2344	1982, irrigated (farms)	3181	12	N	0
2345	1982, irrigated (acres)	3193	12	N	0
Dry Cowpeas and Dry Southern Peas:					
2346	1987, harvested (farms)	3205	12	N	0
2347	1987, harvested (acres)	3217	12	N	0
2348	1987, harvested (bushels)	3229	12	N	0
2349	1987, irrigated (farms)	3241	12	N	0
2350	1987, irrigated (acres)	3253	12	N	0
2351	1982, harvested (farms)	3265	12	N	0
2352	1982, harvested (acres)	3277	12	N	0
2353	1982, harvested (bushels)	3289	12	N	0

Field Name	Field Description	Field Begin	Width	Type	Decimal
2354	1982, irrigated (farms).....	3301	12	N	0
2355	1982, irrigated (acres).....	3313	12	N	0
Lentils:					
2356	1987, harvested (farms).....	3325	12	N	0
2357	1987, harvested (acres).....	3337	12	N	0
2358	1987, harvested (pounds).....	3349	12	N	0
2359	1987, irrigated (farms).....	3361	12	N	0
2360	1987, irrigated (acres).....	3373	12	N	0
2361	1982, harvested (farms).....	3385	12	N	0
2362	1982, harvested (acres).....	3397	12	N	0
2363	1982, harvested (pounds).....	3409	12	N	0
2364	1982, irrigated (farms).....	3421	12	N	0
2365	1982, irrigated (acres).....	3433	12	N	0
Irish Potatoes:					
2366	1987, harvested (farms).....	3445	12	N	0
2367	1987, harvested (acres).....	3457	12	N	0
2368	1987, harvested (hundredweight).....	3469	12	N	0
2369	1987, irrigated (farms).....	3481	12	N	0
2370	1987, irrigated (acres).....	3493	12	N	0
2371	1982, harvested (farms).....	3505	12	N	0
2372	1982, harvested (acres).....	3517	12	N	0
2373	1982, harvested (hundredweight).....	3529	12	N	0
2374	1982, irrigated (farms).....	3541	12	N	0
2375	1982, irrigated (acres).....	3553	12	N	0
Sweet Potatoes:					
2376	1987, harvested (farms).....	3565	12	N	0
2377	1987, harvested (acres).....	3577	12	N	0
2378	1987, harvested (bushels).....	3589	12	N	0
2379	1987, irrigated (farms).....	3601	12	N	0
2380	1987, irrigated (acres).....	3613	12	N	0
2381	1982, harvested (farms).....	3625	12	N	0
2382	1982, harvested (acres).....	3637	12	N	0
2383	1982, harvested (bushels).....	3649	12	N	0
2384	1982, irrigated (farms).....	3661	12	N	0
2385	1982, irrigated (acres).....	3673	12	N	0
Sugar Beets for Seed:					
2386	1987, harvested (farms).....	3685	12	N	0
2387	1987, harvested (acres).....	3697	12	N	0
2388	1987, harvested (pounds).....	3709	12	N	0
2389	1987, irrigated (farms).....	3721	12	N	0
2390	1987, irrigated (acres).....	3733	12	N	0
2391	1982, harvested (farms).....	3745	12	N	0
2392	1982, harvested (acres).....	3757	12	N	0
2393	1982, harvested (pounds).....	3769	12	N	0
2394	1982, irrigated (farms).....	3781	12	N	0
2395	1982, irrigated (acres).....	3793	12	N	0
Sugar Beets for Sugar:					
2396	1987, harvested (farms).....	3805	12	N	0
2397	1987, harvested (acres).....	3817	12	N	0
2398	1987, harvested (tons).....	3829	12	N	0
2399	1987, irrigated (farms).....	3841	12	N	0
2400	1987, irrigated (acres).....	3853	12	N	0
2401	1982, harvested (farms).....	3865	12	N	0
2402	1982, harvested (acres).....	3877	12	N	0
2403	1982, harvested (tons).....	3889	12	N	0
2404	1982, irrigated (farms).....	3901	12	N	0
2405	1982, irrigated (acres).....	3913	12	N	0
Sugar Cane for Seed:					
2406	1987, harvested (farms).....	3925	12	N	0
2407	1987, harvested (acres).....	3937	12	N	0
2408	1987, harvested (tons).....	3949	12	N	0
2409	1987, irrigated (farms).....	3961	12	N	0
2410	1987, irrigated (acres).....	3973	12	N	0
2411	1982, harvested (farms).....	3985	12	N	0

Field Name	Field Description	Field Begin	Width	Type	Decimal
2412	1982, harvested (acres).....	3997	12	N	0
2413	1982, harvested (tons).....	4009	12	N	0
2414	1982, irrigated (farms).....	4021	12	N	0
2415	1982, irrigated (acres).....	4033	12	N	0
Sugar Cane for Sirup:					
2416	1987, harvested (farms).....	4045	12	N	0
2417	1987, harvested (acres).....	4057	12	N	0
2418	1987, harvested (pounds).....	4069	12	N	0
2419	1987, irrigated (farms).....	4081	12	N	0
2420	1987, irrigated (acres).....	4093	12	N	0
2421	1982, harvested (farms).....	4105	12	N	0
2422	1982, harvested (acres).....	4117	12	N	0
2423	1982, harvested (pounds).....	4129	12	N	0
2424	1982, irrigated (farms).....	4141	12	N	0
2425	1982, irrigated (acres).....	4153	12	N	0
Sugar Cane for Sugar:					
2426	1987, harvested (farms).....	4165	12	N	0
2427	1987, harvested (acres).....	4177	12	N	0
2428	1987, harvested (tons).....	4189	12	N	0
2429	1987, irrigated (farms).....	4201	12	N	0
2430	1987, irrigated (acres).....	4213	12	N	0
2431	1982, harvested (farms).....	4225	12	N	0
2432	1982, harvested (acres).....	4237	12	N	0
2433	1982, harvested (tons).....	4249	12	N	0
2434	1982, irrigated (farms).....	4261	12	N	0
2435	1982, irrigated (acres).....	4273	12	N	0
Sugar Cane, not Harvested:					
2436	1987, harvested (farms).....	4285	12	N	0
2437	1987, harvested (acres).....	4297	12	N	0
2438	1987, harvested ¹²	4309	12	N	0
2439	1987, irrigated (farms).....	4321	12	N	0
2440	1987, irrigated (acres).....	4333	12	N	0
2441	1982, harvested (farms).....	4345	12	N	0
2442	1982, harvested (acres).....	4357	12	N	0
2443	1982, harvested ¹²	4369	12	N	0
2444	1982, irrigated (farms).....	4381	12	N	0
2445	1982, irrigated (acres).....	4393	12	N	0
Peanuts for Nuts:					
2446	1987, harvested (farms).....	4405	12	N	0
2447	1987, harvested (acres).....	4417	12	N	0
2448	1987, harvested (pounds).....	4429	12	N	0
2449	1987, irrigated (farms).....	4441	12	N	0
2450	1987, irrigated (acres).....	4453	12	N	0
2451	1982, harvested (farms).....	4465	12	N	0
2452	1982, harvested (acres).....	4477	12	N	0
2453	1982, harvested (pounds).....	4489	12	N	0
2454	1982, irrigated (farms).....	4501	12	N	0
2455	1982, irrigated (acres).....	4513	12	N	0
Field Seeds, Grass Seeds, Hay, Forage and Silage:1987 and 1982					
Field and Grass Seed:					
2456	1987, harvested (farms).....	4525	12	N	0
2457	1987, harvested (acres).....	4537	12	N	0
2458	1987, harvested (pounds).....	4549	12	N	0
2459	1987, irrigated (farms).....	4561	12	N	0
2460	1987, irrigated (acres).....	4573	12	N	0
2461	1982, harvested (farms).....	4585	12	N	0
2462	1982, harvested (acres).....	4597	12	N	0
2463	1982, harvested (pounds).....	4609	12	N	0
2464	1982, irrigated (farms).....	4621	12	N	0
2465	1982, irrigated (acres).....	4633	12	N	0
Alfalfa Seed:					
2466	1987, harvested (farms).....	4645	12	N	0
2467	1987, harvested (acres).....	4657	12	N	0
2468	1987, harvested (pounds).....	4669	12	N	0

Field Name	Field Description	Field Begin	Width	Type	Decimal
2469	1987, irrigated (farms).....	4681	12	N	0
2470	1987, irrigated (acres).....	4693	12	N	0
2471	1982, harvested (farms).....	4705	12	N	0
2472	1982, harvested (acres).....	4717	12	N	0
2473	1982, harvested (pounds).....	4729	12	N	0
2474	1982, irrigated (farms).....	4741	12	N	0
2475	1982, irrigated (acres).....	4753	12	N	0
Alsike Clover:					
2476	1987, harvested (farms).....	4765	12	N	0
2477	1987, harvested (acres).....	4777	12	N	0
2478	1987, harvested (pounds).....	4789	12	N	0
2479	1987, irrigated (farms).....	4801	12	N	0
2480	1987, irrigated (acres).....	4813	12	N	0
2481	1982, harvested (farms).....	4825	12	N	0
2482	1982, harvested (acres).....	4837	12	N	0
2483	1982, harvested (pounds).....	4849	12	N	0
2484	1982, irrigated (farms).....	4861	12	N	0
2485	1982, irrigated (acres).....	4873	12	N	0
Austrian Peas:					
2486	1987, harvested (farms).....	4885	12	N	0
2487	1987, harvested (acres).....	4897	12	N	0
2488	1987, harvested (pounds).....	4909	12	N	0
2489	1987, irrigated (farms).....	4921	12	N	0
2490	1987, irrigated (acres).....	4933	12	N	0
2491	1982, harvested (farms).....	4945	12	N	0
2492	1982, harvested (acres).....	4957	12	N	0
2493	1982, harvested (pounds).....	4969	12	N	0
2494	1982, irrigated (farms).....	4981	12	N	0
2495	1982, irrigated (acres).....	4993	12	N	0
Bahia Grass:					
2496	1987, harvested (farms).....	5005	12	N	0
2497	1987, harvested (acres).....	5017	12	N	0
2498	1987, harvested (pounds).....	5029	12	N	0
2499	1987, irrigated (farms).....	5041	12	N	0
2500	1987, irrigated (acres).....	5053	12	N	0
2501	1982, harvested (farms).....	5065	12	N	0
2502	1982, harvested (acres).....	5077	12	N	0
2503	1982, harvested (pounds).....	5089	12	N	0
2504	1982, irrigated (farms).....	5101	12	N	0
2505	1982, irrigated (acres).....	5113	12	N	0
Bentgrass:					
2506	1987, harvested (farms).....	5125	12	N	0
2507	1987, harvested (acres).....	5137	12	N	0
2508	1987, harvested (pounds).....	5149	12	N	0
2509	1987, irrigated (farms).....	5161	12	N	0
2510	1987, irrigated (acres).....	5173	12	N	0
2511	1982, harvested (farms).....	5185	12	N	0
2512	1982, harvested (acres).....	5197	12	N	0
2513	1982, harvested (pounds).....	5209	12	N	0
2514	1982, irrigated (farms).....	5221	12	N	0
2515	1982, irrigated (acres).....	5233	12	N	0
Bermuda Grass:					
2516	1987, harvested (farms).....	5245	12	N	0
2517	1987, harvested (acres).....	5257	12	N	0
2518	1987, harvested (pounds).....	5269	12	N	0
2519	1987, irrigated (farms).....	5281	12	N	0
2520	1987, irrigated (acres).....	5293	12	N	0
2521	1982, harvested (farms).....	5305	12	N	0
2522	1982, harvested (acres).....	5317	12	N	0
2523	1982, harvested (pounds).....	5329	12	N	0
2524	1982, irrigated (farms).....	5341	12	N	0
2525	1982, irrigated (acres).....	5353	12	N	0

Field Name	Field Description	Field Begin	Width	Type	Decimal
Birdsfoot Trefoil:					
2526	1987, harvested (farms).....	5365	12	N	0
2527	1987, harvested (acres).....	5377	12	N	0
2528	1987, harvested (pounds).....	5389	12	N	0
2529	1987, irrigated (farms).....	5401	12	N	0
2530	1987, irrigated (acres).....	5413	12	N	0
2531	1982, harvested (farms).....	5425	12	N	0
2532	1982, harvested (acres).....	5437	12	N	0
2533	1982, harvested (pounds).....	5449	12	N	0
2534	1982, irrigated (farms).....	5461	12	N	0
2535	1982, irrigated (acres).....	5473	12	N	0
Brome Grass:					
2536	1987, harvested (farms).....	5485	12	N	0
2537	1987, harvested (acres).....	5497	12	N	0
2538	1987, harvested (pounds).....	5509	12	N	0
2539	1987, irrigated (farms).....	5521	12	N	0
2540	1987, irrigated (acres).....	5533	12	N	0
2541	1982, harvested (farms).....	5545	12	N	0
2542	1982, harvested (acres).....	5557	12	N	0
2543	1982, harvested (pounds).....	5569	12	N	0
2544	1982, irrigated (farms).....	5581	12	N	0
2545	1982, irrigated (acres).....	5593	12	N	0
Crimson Clover:					
2546	1987, harvested (farms).....	5605	12	N	0
2547	1987, harvested (acres).....	5617	12	N	0
2548	1987, harvested (pounds).....	5629	12	N	0
2549	1987, irrigated (farms).....	5641	12	N	0
2550	1987, irrigated (acres).....	5653	12	N	0
2551	1982, harvested (farms).....	5665	12	N	0
2552	1982, harvested (acres).....	5677	12	N	0
2553	1982, harvested (pounds).....	5689	12	N	0
2554	1982, irrigated (farms).....	5701	12	N	0
2555	1982, irrigated (acres).....	5713	12	N	0
Fescue:					
2556	1987, harvested (farms).....	5725	12	N	0
2557	1987, harvested (acres).....	5737	12	N	0
2558	1987, harvested (pounds).....	5749	12	N	0
2559	1987, irrigated (farms).....	5761	12	N	0
2560	1987, irrigated (acres).....	5773	12	N	0
2561	1982, harvested (farms).....	5785	12	N	0
2562	1982, harvested (acres).....	5797	12	N	0
2563	1982, harvested (pounds).....	5809	12	N	0
2564	1982, irrigated (farms).....	5821	12	N	0
2565	1982, irrigated (acres).....	5833	12	N	0
Foxtail Millet:					
2566	1987, harvested (farms).....	5845	12	N	0
2567	1987, harvested (acres).....	5857	12	N	0
2568	1987, harvested (pounds).....	5869	12	N	0
2569	1987, irrigated (farms).....	5881	12	N	0
2570	1987, irrigated (acres).....	5893	12	N	0
2571	1982, harvested (farms).....	5905	12	N	0
2572	1982, harvested (acres).....	5917	12	N	0
2573	1982, harvested (pounds).....	5929	12	N	0
2574	1982, irrigated (farms).....	5941	12	N	0
2575	1982, irrigated (acres).....	5953	12	N	0
Kentucky Blue:					
2576	1987, harvested (farms).....	5965	12	N	0
2577	1987, harvested (acres).....	5977	12	N	0
2578	1987, harvested (pounds).....	5989	12	N	0
2579	1987, irrigated (farms).....	6001	12	N	0
2580	1987, irrigated (acres).....	6013	12	N	0
2581	1982, harvested (farms).....	6025	12	N	0
2582	1982, harvested (acres).....	6037	12	N	0
2583	1982, harvested (pounds).....	6049	12	N	0

Field Name	Field Description	Field Begin	Width	Type	Decimal
2584	1982, irrigated (farms).....	6061	12	N	0
2585	1982, irrigated (acres).....	6073	12	N	0
Ladino Clover:					
2586	1987, harvested (farms).....	6085	12	N	0
2587	1987, harvested (acres).....	6097	12	N	0
2588	1987, harvested (pounds).....	6109	12	N	0
2589	1987, irrigated (farms).....	6121	12	N	0
2590	1987, irrigated (acres).....	6133	12	N	0
2591	1982, harvested (farms).....	6145	12	N	0
2592	1982, harvested (acres).....	6157	12	N	0
2593	1982, harvested (pounds).....	6169	12	N	0
2594	1982, irrigated (farms).....	6181	12	N	0
2595	1982, irrigated (acres).....	6193	12	N	0
Lespedeza:					
2596	1987, harvested (farms).....	6205	12	N	0
2597	1987, harvested (acres).....	6217	12	N	0
2598	1987, harvested (pounds).....	6229	12	N	0
2599	1987, irrigated (farms).....	6241	12	N	0
2600	1987, irrigated (acres).....	6253	12	N	0
2601	1982, harvested (farms).....	6265	12	N	0
2602	1982, harvested (acres).....	6277	12	N	0
2603	1982, harvested (pounds).....	6289	12	N	0
2604	1982, irrigated (farms).....	6301	12	N	0
2605	1982, irrigated (acres).....	6313	12	N	0
Orchard Grass:					
2606	1987, harvested (farms).....	6325	12	N	0
2607	1987, harvested (acres).....	6337	12	N	0
2608	1987, harvested (pounds).....	6349	12	N	0
2609	1987, irrigated (farms).....	6361	12	N	0
2610	1987, irrigated (acres).....	6373	12	N	0
2611	1982, harvested (farms).....	6385	12	N	0
2612	1982, harvested (acres).....	6397	12	N	0
2613	1982, harvested (pounds).....	6409	12	N	0
2614	1982, irrigated (farms).....	6421	12	N	0
2615	1982, irrigated (acres).....	6433	12	N	0
Red Clover:					
2616	1987, harvested (farms).....	6445	12	N	0
2617	1987, harvested (acres).....	6457	12	N	0
2618	1987, harvested (pounds).....	6469	12	N	0
2619	1987, irrigated (farms).....	6481	12	N	0
2620	1987, irrigated (acres).....	6493	12	N	0
2621	1982, harvested (farms).....	6505	12	N	0
2622	1982, harvested (acres).....	6517	12	N	0
2623	1982, harvested (pounds).....	6529	12	N	0
2624	1982, irrigated (farms).....	6541	12	N	0
2625	1982, irrigated (acres).....	6553	12	N	0
Redtop:					
2626	1987, harvested (farms).....	6565	12	N	0
2627	1987, harvested (acres).....	6577	12	N	0
2628	1987, harvested (pounds).....	6589	12	N	0
2629	1987, irrigated (farms).....	6601	12	N	0
2630	1987, irrigated (acres).....	6613	12	N	0
2631	1982, harvested (farms).....	6625	12	N	0
2632	1982, harvested (acres).....	6637	12	N	0
2633	1982, harvested (pounds).....	6649	12	N	0
2634	1982, irrigated (farms).....	6661	12	N	0
2635	1982, irrigated (acres).....	6673	12	N	0
Rye Grass:					
2636	1987, harvested (farms).....	6685	12	N	0
2637	1987, harvested (acres).....	6697	12	N	0
2638	1987, harvested (pounds).....	6709	12	N	0
2639	1987, irrigated (farms).....	6721	12	N	0
2640	1987, irrigated (acres).....	6733	12	N	0
2641	1982, harvested (farms).....	6745	12	N	0

Field Name	Field Description	Field Begin	Width	Type	Decimal
2642	1982, harvested (acres).....	6757	12	N	0
2643	1982, harvested (pounds).....	6769	12	N	0
2644	1982, irrigated (farms).....	6781	12	N	0
2645	1982, irrigated (acres).....	6793	12	N	0
Sudan Grass:					
2646	1987, harvested (farms).....	6805	12	N	0
2647	1987, harvested (acres).....	6817	12	N	0
2648	1987, harvested (pounds).....	6829	12	N	0
2649	1987, irrigated (farms).....	6841	12	N	0
2650	1987, irrigated (acres).....	6853	12	N	0
2651	1982, harvested (farms).....	6865	12	N	0
2652	1982, harvested (acres).....	6877	12	N	0
2653	1982, harvested (pounds).....	6889	12	N	0
2654	1982, irrigated (farms).....	6901	12	N	0
2655	1982, irrigated (acres).....	6913	12	N	0
Sweet Clover:					
2656	1987, harvested (farms).....	6925	12	N	0
2657	1987, harvested (acres).....	6937	12	N	0
2658	1987, harvested (pounds).....	6949	12	N	0
2659	1987, irrigated (farms).....	6961	12	N	0
2660	1987, irrigated (acres).....	6973	12	N	0
2661	1982, harvested (farms).....	6985	12	N	0
2662	1982, harvested (acres).....	6997	12	N	0
2663	1982, harvested (pounds).....	7009	12	N	0
2664	1982, irrigated (farms).....	7021	12	N	0
2665	1982, irrigated (acres).....	7033	12	N	0
Timothy:					
2666	1987, harvested (farms).....	7045	12	N	0
2667	1987, harvested (acres).....	7057	12	N	0
2668	1987, harvested (pounds).....	7069	12	N	0
2669	1987, irrigated (farms).....	7081	12	N	0
2670	1987, irrigated (acres).....	7093	12	N	0
2671	1982, harvested (farms).....	7105	12	N	0
2672	1982, harvested (acres).....	7117	12	N	0
2673	1982, harvested (pounds).....	7129	12	N	0
2674	1982, irrigated (farms).....	7141	12	N	0
2675	1982, irrigated (acres).....	7153	12	N	0
Vetch:					
2676	1987, harvested (farms).....	7165	12	N	0
2677	1987, harvested (acres).....	7177	12	N	0
2678	1987, harvested (pounds).....	7189	12	N	0
2679	1987, irrigated (farms).....	7201	12	N	0
2680	1987, irrigated (acres).....	7213	12	N	0
2681	1982, harvested (farms).....	7225	12	N	0
2682	1982, harvested (acres).....	7237	12	N	0
2683	1982, harvested (pounds).....	7249	12	N	0
2684	1982, irrigated (farms).....	7261	12	N	0
2685	1982, irrigated (acres).....	7273	12	N	0
Wheat Grass:					
2686	1987, harvested (farms).....	7285	12	N	0
2687	1987, harvested (acres).....	7297	12	N	0
2688	1987, harvested (pounds).....	7309	12	N	0
2689	1987, irrigated (farms).....	7321	12	N	0
2690	1987, irrigated (acres).....	7333	12	N	0
2691	1982, harvested (farms).....	7345	12	N	0
2692	1982, harvested (acres).....	7357	12	N	0
2693	1982, harvested (pounds).....	7369	12	N	0
2694	1982, irrigated (farms).....	7381	12	N	0
2695	1982, irrigated (acres).....	7393	12	N	0
White Clover:					
2696	1987, harvested (farms).....	7405	12	N	0
2697	1987, harvested (acres).....	7417	12	N	0
2698	1987, harvested (pounds).....	7429	12	N	0
2699	1987, irrigated (farms).....	7441	12	N	0

Field Name	Field Description	Field Begin	Width	Type	Decimal
2700	1987, irrigated (acres).....	7453	12	N	0
2701	1982, harvested (farms).....	7465	12	N	0
2702	1982, harvested (acres).....	7477	12	N	0
2703	1982, harvested (pounds).....	7489	12	N	0
2704	1982, irrigated (farms).....	7501	12	N	0
2705	1982, irrigated (acres).....	7513	12	N	0
Other Seeds:					
2706	1987, harvested (farms).....	7525	12	N	0
2707	1987, harvested (acres).....	7537	12	N	0
2708	1987, harvested (pounds).....	7549	12	N	0
2709	1987, irrigated (farms).....	7561	12	N	0
2710	1987, irrigated (acres).....	7573	12	N	0
2711	1982, harvested (farms).....	7585	12	N	0
2712	1982, harvested (acres).....	7597	12	N	0
2713	1982, harvested (pounds).....	7609	12	N	0
2714	1982, irrigated (farms).....	7621	12	N	0
2715	1982, irrigated (acres).....	7633	12	N	0
Hay-all:					
2716	1987, harvested (farms).....	7645	12	N	0
2717	1987, harvested (acres).....	7657	12	N	0
2718	1987, harvested (tons, dry).....	7669	12	N	0
2719	1987, irrigated (farms).....	7681	12	N	0
2720	1987, irrigated (acres).....	7693	12	N	0
2721	1982, harvested (farms).....	7705	12	N	0
2722	1982, harvested (acres).....	7717	12	N	0
2723	1982, harvested (tons, dry).....	7729	12	N	0
2724	1982, irrigated (farms).....	7741	12	N	0
2725	1982, irrigated (acres).....	7753	12	N	0
Alfalfa Hay:					
2726	1987, harvested (farms).....	7765	12	N	0
2727	1987, harvested (acres).....	7777	12	N	0
2728	1987, harvested (tons, dry).....	7789	12	N	0
2729	1987, irrigated (farms).....	7801	12	N	0
2730	1987, irrigated (acres).....	7813	12	N	0
2731	1982, harvested (farms).....	7825	12	N	0
2732	1982, harvested (acres).....	7837	12	N	0
2733	1982, harvested (tons, dry).....	7849	12	N	0
2734	1982, irrigated (farms).....	7861	12	N	0
2735	1982, irrigated (acres).....	7873	12	N	0
Small Grain Hay:					
2736	1987, harvested (farms).....	7885	12	N	0
2737	1987, harvested (acres).....	7897	12	N	0
2738	1987, harvested (tons, dry).....	7909	12	N	0
2739	1987, irrigated (farms).....	7921	12	N	0
2740	1987, irrigated (acres).....	7933	12	N	0
2741	1982, harvested (farms).....	7945	12	N	0
2742	1982, harvested (acres).....	7957	12	N	0
2743	1982, harvested (tons, dry).....	7969	12	N	0
2744	1982, irrigated (farms).....	7981	12	N	0
2745	1982, irrigated (acres).....	7993	12	N	0
Tame Hay Other Than Alfalfa, Small Grain and Wild Hay (see text):					
2746	1987, harvested (farms).....	8005	12	N	0
2747	1987, harvested (acres).....	8017	12	N	0
2748	1987, harvested (tons, dry).....	8029	12	N	0
2749	1987, irrigated (farms).....	8041	12	N	0
2750	1987, irrigated (acres).....	8053	12	N	0
2751	1982, harvested (farms).....	8065	12	N	0
2752	1982, harvested (acres).....	8077	12	N	0
2753	1982, harvested (tons, dry).....	8089	12	N	0
2754	1982, irrigated (farms).....	8101	12	N	0
2755	1982, irrigated (acres).....	8113	12	N	0

Field Name	Field Description	Field Begin	Width	Type	Decimal
Wild Hay:					
2756	1987, harvested (farms).....	8125	12	N	0
2757	1987, harvested (acres).....	8137	12	N	0
2758	1987, harvested (tons, dry).....	8149	12	N	0
2759	1987, irrigated (farms).....	8161	12	N	0
2760	1987, irrigated (acres).....	8173	12	N	0
2761	1982, harvested (farms).....	8185	12	N	0
2762	1982, harvested (acres).....	8197	12	N	0
2763	1982, harvested (tons, dry).....	8209	12	N	0
2764	1982, irrigated (farms).....	8221	12	N	0
2765	1982, irrigated (acres).....	8233	12	N	0
Grass Silage:					
2766	1987, harvested (farms).....	8245	12	N	0
2767	1987, harvested (acres).....	8257	12	N	0
2768	1987, harvested (tons, dry).....	8269	12	N	0
2769	1987, irrigated (farms).....	8281	12	N	0
2770	1987, irrigated (acres).....	8293	12	N	0
2771	1982, harvested (farms).....	8305	12	N	0
2772	1982, harvested (acres).....	8317	12	N	0
2773	1982, harvested (tons, dry).....	8329	12	N	0
2774	1982, irrigated (farms).....	8341	12	N	0
2775	1982, irrigated (acres).....	8353	12	N	0
Corn for Silage or Green Chop:					
2776	1987, harvested (farms).....	8365	12	N	0
2777	1987, harvested (acres).....	8377	12	N	0
2778	1987, harvested (tons, dry).....	8389	12	N	0
2779	1987, irrigated (farms).....	8401	12	N	0
2780	1987, irrigated (acres).....	8413	12	N	0
2781	1982, harvested (farms).....	8425	12	N	0
2782	1982, harvested (acres).....	8437	12	N	0
2783	1982, harvested (tons, dry).....	8449	12	N	0
2784	1982, irrigated (farms).....	8461	12	N	0
2785	1982, irrigated (acres).....	8473	12	N	0
Sorghum Cut for Dry Forage or Hay:					
2786	1987, harvested (farms).....	8485	12	N	0
2787	1987, harvested (acres).....	8497	12	N	0
2788	1987, harvested (tons, dry).....	8509	12	N	0
2789	1987, irrigated (farms).....	8521	12	N	0
2790	1987, irrigated (acres).....	8533	12	N	0
2791	1982, harvested (farms).....	8545	12	N	0
2792	1982, harvested (acres).....	8557	12	N	0
2793	1982, harvested (tons, dry).....	8569	12	N	0
2794	1982, irrigated (farms).....	8581	12	N	0
2795	1982, irrigated (acres).....	8593	12	N	0
Sorghum for Silage or Green Chop:					
2796	1987, harvested (farms).....	8605	12	N	0
2797	1987, harvested (acres).....	8617	12	N	0
2798	1987, harvested (tons, green).....	8629	12	N	0
2799	1987, irrigated (farms).....	8641	12	N	0
2800	1987, irrigated (acres).....	8653	12	N	0
2801	1982, harvested (farms).....	8665	12	N	0
2802	1982, harvested (acres).....	8677	12	N	0
2803	1982, harvested (tons, green).....	8689	12	N	0
2804	1982, irrigated (farms).....	8701	12	N	0
2805	1982, irrigated (acres).....	8713	12	N	0
Vegetables, Sweet Corn, and Melons Harvested for Sale:1987 and 1982					
Land Used for Vegetables (see text):					
2806	1987, harvested (farms).....	8725	12	N	0
2807	1987, harvested (acres).....	8737	12	N	0
2808	1987, irrigated (farms).....	8749	12	N	0
2809	1987, irrigated (acres).....	8761	12	N	0
2810	1982, harvested (farms).....	8773	12	N	0

Field Name	Field Description	Field Begin	Width	Type	Decimal
2811	1982, harvested (acres).....	8785	12	N	0
2812	1982, irrigated (farms).....	8797	12	N	0
2813	1982, irrigated (acres).....	8809	12	N	0
Vegetables Harvested (see text):					
2814	1987, harvested (farms).....	8821	12	N	0
2815	1987, harvested (acres).....	8833	12	N	0
2816	1987, irrigated (farms).....	8845	12	N	0
2817	1987, irrigated (acres).....	8857	12	N	0
2818	1982, harvested (farms).....	8869	12	N	0
2819	1982, harvested (acres).....	8881	12	N	0
2820	1982, irrigated (farms).....	8893	12	N	0
2821	1982, irrigated (acres).....	8905	12	N	0
FILL4	Filler	9007	594	A	

1987 CENSUS OF AGRICULTURE COUNTY FILE DATA DICTIONARY

SEGMENT 5

Field Name	Field Description	Field Begin	Width	Type	Decimal
AbsBlock	Absolute Block Number	1	6	A	
FIPS_ST	FIPS State Code	7	3	A	
GEO_ST	Geographic State Code	10	3	A	
FIPS_CO	FIPS County Code	13	3	A	
GEO_CO	Geographic County Code	16	3	A	
SEGMNT5	Segment 5	19	6	A	
<i>27005</i>	Artichokes:				
2822	1987, harvested (farms)	37	12	N	0
2823	1987, harvested (acres)	49	12	N	0
2824	1987, irrigated (farms)	61	12	N	0
2825	1987, irrigated (acres)	73	12	N	0
2826	1982, harvested (farms)	85	12	N	0
2827	1982, harvested (acres)	97	12	N	0
2828	1982, irrigated (farms)	109	12	N	0
2829	1982, irrigated (acres)	121	12	N	0
	Asparagus:				
2830	1987, harvested (farms)	133	12	N	0
2831	1987, harvested (acres)	145	12	N	0
2832	1987, irrigated (farms)	157	12	N	0
2833	1987, irrigated (acres)	169	12	N	0
2834	1982, harvested (farms)	181	12	N	0
2835	1982, harvested (acres)	193	12	N	0
2836	1982, irrigated (farms)	205	12	N	0
2837	1982, irrigated (acres)	217	12	N	0
	Green Lima Beans:				
2838	1987, harvested (farms)	229	12	N	0
2839	1987, harvested (acres)	241	12	N	0
2840	1987, irrigated (farms)	253	12	N	0
2841	1987, irrigated (acres)	265	12	N	0
2842	1982, harvested (farms)	277	12	N	0
2843	1982, harvested (acres)	289	12	N	0
2844	1982, irrigated (farms)	301	12	N	0
2845	1982, irrigated (acres)	313	12	N	0
	Snap Beans:				
2846	1987, harvested (farms)	325	12	N	0
2847	1987, harvested (acres)	337	12	N	0
2848	1987, irrigated (farms)	349	12	N	0
2849	1987, irrigated (acres)	361	12	N	0
2850	1982, harvested (farms)	373	12	N	0
2851	1982, harvested (acres)	385	12	N	0
2852	1982, irrigated (farms)	397	12	N	0
2853	1982, irrigated (acres)	409	12	N	0
	Beets:				
2854	1987, harvested (farms)	421	12	N	0
2855	1987, harvested (acres)	433	12	N	0
2856	1987, irrigated (farms)	445	12	N	0
2857	1987, irrigated (acres)	457	12	N	0
2858	1982, harvested (farms)	469	12	N	0
2859	1982, harvested (acres)	481	12	N	0
2860	1982, irrigated (farms)	493	12	N	0
2861	1982, irrigated (acres)	505	12	N	0
	Broccoli:				
2862	1987, harvested (farms)	517	12	N	0
2863	1987, harvested (acres)	529	12	N	0
2864	1987, irrigated (farms)	541	12	N	0
2865	1987, irrigated (acres)	553	12	N	0

Field Name	Field Description	Field Begin	Width	Type	Decimal
2866	1982, harvested (farms).....	565	12	N	0
2867	1982, harvested (acres).....	577	12	N	0
2868	1982, irrigated (farms).....	589	12	N	0
2869	1982, irrigated (acres).....	601	12	N	0
Brussels Sprouts:					
2870	1987, harvested (farms).....	613	12	N	0
2871	1987, harvested (acres).....	625	12	N	0
2872	1987, irrigated (farms).....	637	12	N	0
2873	1987, irrigated (acres).....	649	12	N	0
2874	1982, harvested (farms).....	661	12	N	0
2875	1982, harvested (acres).....	673	12	N	0
2876	1982, irrigated (farms).....	685	12	N	0
2877	1982, irrigated (acres).....	697	12	N	0
Chinese Cabbage:					
2878	1987, harvested (farms).....	709	12	N	0
2879	1987, harvested (acres).....	721	12	N	0
2880	1987, irrigated (farms).....	733	12	N	0
2881	1987, irrigated (acres).....	745	12	N	0
2882	1982, harvested (farms).....	757	12	N	0
2883	1982, harvested (acres).....	769	12	N	0
2884	1982, irrigated (farms).....	781	12	N	0
2885	1982, irrigated (acres).....	793	12	N	0
Head Cabbage:					
2886	1987, harvested (farms).....	805	12	N	0
2887	1987, harvested (acres).....	817	12	N	0
2888	1987, irrigated (farms).....	829	12	N	0
2889	1987, irrigated (acres).....	841	12	N	0
2890	1982, harvested (farms).....	853	12	N	0
2891	1982, harvested (acres).....	865	12	N	0
2892	1982, irrigated (farms).....	877	12	N	0
2893	1982, irrigated (acres).....	889	12	N	0
Mustard Cabbage:					
2894	1987, harvested (farms).....	901	12	N	0
2895	1987, harvested (acres).....	913	12	N	0
2896	1987, irrigated (farms).....	925	12	N	0
2897	1987, irrigated (acres).....	937	12	N	0
2898	1982, harvested (farms).....	949	12	N	0
2899	1982, harvested (acres).....	961	12	N	0
2900	1982, irrigated (farms).....	973	12	N	0
2901	1982, irrigated (acres).....	985	12	N	0
Cantaloups:					
2902	1987, harvested (farms).....	997	12	N	0
2903	1987, harvested (acres).....	1009	12	N	0
2904	1987, irrigated (farms).....	1021	12	N	0
2905	1987, irrigated (acres).....	1033	12	N	0
2906	1982, harvested (farms).....	1045	12	N	0
2907	1982, harvested (acres).....	1057	12	N	0
2908	1982, irrigated (farms).....	1069	12	N	0
2909	1982, irrigated (acres).....	1081	12	N	0
Carrots:					
2910	1987, harvested (farms).....	1093	12	N	0
2911	1987, harvested (acres).....	1105	12	N	0
2912	1987, irrigated (farms).....	1117	12	N	0
2913	1987, irrigated (acres).....	1129	12	N	0
2914	1982, harvested (farms).....	1141	12	N	0
2915	1982, harvested (acres).....	1153	12	N	0
2916	1982, irrigated (farms).....	1165	12	N	0
2917	1982, irrigated (acres).....	1177	12	N	0
Cauliflower:					
2918	1987, harvested (farms).....	1189	12	N	0
2919	1987, harvested (acres).....	1201	12	N	0
2920	1987, irrigated (farms).....	1213	12	N	0
2921	1987, irrigated (acres).....	1225	12	N	0
2922	1982, harvested (farms).....	1237	12	N	0

Field Name	Field Description	Field Begin	Width	Type	Decimal
2923	1982, harvested (acres).....	1249	12	N	0
2924	1982, irrigated (farms).....	1261	12	N	0
2925	1982, irrigated (acres).....	1273	12	N	0
Celery:					
2926	1987, harvested (farms).....	1285	12	N	0
2927	1987, harvested (acres).....	1297	12	N	0
2928	1987, irrigated (farms).....	1309	12	N	0
2929	1987, irrigated (acres).....	1321	12	N	0
2930	1982, harvested (farms).....	1333	12	N	0
2931	1982, harvested (acres).....	1345	12	N	0
2932	1982, irrigated (farms).....	1357	12	N	0
2933	1982, irrigated (acres).....	1369	12	N	0
Chicory:					
2934	1987, harvested (farms).....	1381	12	N	0
2935	1987, harvested (acres).....	1393	12	N	0
2936	1987, irrigated (farms).....	1405	12	N	0
2937	1987, irrigated (acres).....	1417	12	N	0
2938	1982, harvested (farms).....	1429	12	N	0
2939	1982, harvested (acres).....	1441	12	N	0
2940	1982, irrigated (farms).....	1453	12	N	0
2941	1982, irrigated (acres).....	1465	12	N	0
Chinese Peas:					
2942	1987, harvested (farms).....	1477	12	N	0
2943	1987, harvested (acres).....	1489	12	N	0
2944	1987, irrigated (farms).....	1501	12	N	0
2945	1987, irrigated (acres).....	1513	12	N	0
2946	1982, harvested (farms).....	1525	12	N	0
2947	1982, harvested (acres).....	1537	12	N	0
2948	1982, irrigated (farms).....	1549	12	N	0
2949	1982, irrigated (acres).....	1561	12	N	0
Collards:					
2950	1987, harvested (farms).....	1573	12	N	0
2951	1987, harvested (acres).....	1585	12	N	0
2952	1987, irrigated (farms).....	1597	12	N	0
2953	1987, irrigated (acres).....	1609	12	N	0
2954	1982, harvested (farms).....	1621	12	N	0
2955	1982, harvested (acres).....	1633	12	N	0
2956	1982, irrigated (farms).....	1645	12	N	0
2957	1982, irrigated (acres).....	1657	12	N	0
Green Cowpeas and Green Southern Peas:					
2958	1987, harvested (farms).....	1669	12	N	0
2959	1987, harvested (acres).....	1681	12	N	0
2960	1987, irrigated (farms).....	1693	12	N	0
2961	1987, irrigated (acres).....	1705	12	N	0
2962	1982, harvested (farms).....	1717	12	N	0
2963	1982, harvested (acres).....	1729	12	N	0
2964	1982, irrigated (farms).....	1741	12	N	0
2965	1982, irrigated (acres).....	1753	12	N	0
Cucumbers and Pickles:					
2966	1987, harvested (farms).....	1765	12	N	0
2967	1987, harvested (acres).....	1777	12	N	0
2968	1987, irrigated (farms).....	1789	12	N	0
2969	1987, irrigated (acres).....	1801	12	N	0
2970	1982, harvested (farms).....	1813	12	N	0
2971	1982, harvested (acres).....	1825	12	N	0
2972	1982, irrigated (farms).....	1837	12	N	0
2973	1982, irrigated (acres).....	1849	12	N	0
Daikon:					
2974	1987, harvested (farms).....	1861	12	N	0
2975	1987, harvested (acres).....	1873	12	N	0
2976	1987, irrigated (farms).....	1885	12	N	0
2977	1987, irrigated (acres).....	1897	12	N	0
2978	1982, harvested (farms).....	1909	12	N	0

Field Name	Field Description	Field Begin	Width	Type	Decimal
2979	1982, harvested (acres).....	1921	12	N	0
2980	1982, irrigated (farms).....	1933	12	N	0
2981	1982, irrigated (acres).....	1945	12	N	0
Eggplant:					
2982	1987, harvested (farms).....	1957	12	N	0
2983	1987, harvested (acres).....	1969	12	N	0
2984	1987, irrigated (farms).....	1981	12	N	0
2985	1987, irrigated (acres).....	1993	12	N	0
2986	1982, harvested (farms).....	2005	12	N	0
2987	1982, harvested (acres).....	2017	12	N	0
2988	1982, irrigated (farms).....	2029	12	N	0
2989	1982, irrigated (acres).....	2041	12	N	0
Endive:					
2990	1987, harvested (farms).....	2053	12	N	0
2991	1987, harvested (acres).....	2065	12	N	0
2992	1987, irrigated (farms).....	2077	12	N	0
2993	1987, irrigated (acres).....	2089	12	N	0
2994	1982, harvested (farms).....	2101	12	N	0
2995	1982, harvested (acres).....	2113	12	N	0
2996	1982, irrigated (farms).....	2125	12	N	0
2997	1982, irrigated (acres).....	2137	12	N	0
Escarole:					
2998	1987, harvested (farms).....	2149	12	N	0
2999	1987, harvested (acres).....	2161	12	N	0
3000	1987, irrigated (farms).....	2173	12	N	0
3001	1987, irrigated (acres).....	2185	12	N	0
3002	1982, harvested (farms).....	2197	12	N	0
3003	1982, harvested (acres).....	2209	12	N	0
3004	1982, irrigated (farms).....	2221	12	N	0
3005	1982, irrigated (acres).....	2233	12	N	0
Garlic:					
3006	1987, harvested (farms).....	2245	12	N	0
3007	1987, harvested (acres).....	2257	12	N	0
3008	1987, irrigated (farms).....	2269	12	N	0
3009	1987, irrigated (acres).....	2281	12	N	0
3010	1982, harvested (farms).....	2293	12	N	0
3011	1982, harvested (acres).....	2305	12	N	0
3012	1982, irrigated (farms).....	2317	12	N	0
3013	1982, irrigated (acres).....	2329	12	N	0
Honeydew Melons:					
3014	1987, harvested (farms).....	2341	12	N	0
3015	1987, harvested (acres).....	2353	12	N	0
3016	1987, irrigated (farms).....	2365	12	N	0
3017	1987, irrigated (acres).....	2377	12	N	0
3018	1982, harvested (farms).....	2389	12	N	0
3019	1982, harvested (acres).....	2401	12	N	0
3020	1982, irrigated (farms).....	2413	12	N	0
3021	1982, irrigated (acres).....	2425	12	N	0
Kale:					
3022	1987, harvested (farms).....	2437	12	N	0
3023	1987, harvested (acres).....	2449	12	N	0
3024	1987, irrigated (farms).....	2461	12	N	0
3025	1987, irrigated (acres).....	2473	12	N	0
3026	1982, harvested (farms).....	2485	12	N	0
3027	1982, harvested (acres).....	2497	12	N	0
3028	1982, irrigated (farms).....	2509	12	N	0
3029	1982, irrigated (acres).....	2521	12	N	0
Lettuce and Romaine:					
3030	1987, harvested (farms).....	2533	12	N	0
3031	1987, harvested (acres).....	2545	12	N	0
3032	1987, irrigated (farms).....	2557	12	N	0
3033	1987, irrigated (acres).....	2569	12	N	0
3034	1982, harvested (farms).....	2581	12	N	0
3035	1982, harvested (acres).....	2593	12	N	0

Field Name	Field Description	Field Begin	Width	Type	Decimal
3036	1982, irrigated (farms).....	2605	12	N	0
3037	1982, irrigated (acres).....	2617	12	N	0
Mustard Greens:					
3038	1987, harvested (farms).....	2629	12	N	0
3039	1987, harvested (acres).....	2641	12	N	0
3040	1987, irrigated (farms).....	2653	12	N	0
3041	1987, irrigated (acres).....	2665	12	N	0
3042	1982, harvested (farms).....	2677	12	N	0
3043	1982, harvested (acres).....	2689	12	N	0
3044	1982, irrigated (farms).....	2701	12	N	0
3045	1982, irrigated (acres).....	2713	12	N	0
Dry Onions:					
3046	1987, harvested (farms).....	2725	12	N	0
3047	1987, harvested (acres).....	2737	12	N	0
3048	1987, irrigated (farms).....	2749	12	N	0
3049	1987, irrigated (acres).....	2761	12	N	0
3050	1982, harvested (farms).....	2773	12	N	0
3051	1982, harvested (acres).....	2785	12	N	0
3052	1982, irrigated (farms).....	2797	12	N	0
3053	1982, irrigated (acres).....	2809	12	N	0
Green Onions:					
3054	1987, harvested (farms).....	2821	12	N	0
3055	1987, harvested (acres).....	2833	12	N	0
3056	1987, irrigated (farms).....	2845	12	N	0
3057	1987, irrigated (acres).....	2857	12	N	0
3058	1982, harvested (farms).....	2869	12	N	0
3059	1982, harvested (acres).....	2881	12	N	0
3060	1982, irrigated (farms).....	2893	12	N	0
3061	1982, irrigated (acres).....	2905	12	N	0
Okra:					
3062	1987, harvested (farms).....	2917	12	N	0
3063	1987, harvested (acres).....	2929	12	N	0
3064	1987, irrigated (farms).....	2941	12	N	0
3065	1987, irrigated (acres).....	2953	12	N	0
3066	1982, harvested (farms).....	2965	12	N	0
3067	1982, harvested (acres).....	2977	12	N	0
3068	1982, irrigated (farms).....	2989	12	N	0
3069	1982, irrigated (acres).....	3001	12	N	0
Parsley:					
3070	1987, harvested (farms).....	3013	12	N	0
3071	1987, harvested (acres).....	3025	12	N	0
3072	1987, irrigated (farms).....	3037	12	N	0
3073	1987, irrigated (acres).....	3049	12	N	0
3074	1982, harvested (farms).....	3061	12	N	0
3075	1982, harvested (acres).....	3073	12	N	0
3076	1982, irrigated (farms).....	3085	12	N	0
3077	1982, irrigated (acres).....	3097	12	N	0
Green Peas, Excluding Green Cowpeas:					
3078	1987, harvested (farms).....	3109	12	N	0
3079	1987, harvested (acres).....	3121	12	N	0
3080	1987, irrigated (farms).....	3133	12	N	0
3081	1987, irrigated (acres).....	3145	12	N	0
3082	1982, harvested (farms).....	3157	12	N	0
3083	1982, harvested (acres).....	3169	12	N	0
3084	1982, irrigated (farms).....	3181	12	N	0
3085	1982, irrigated (acres).....	3193	12	N	0
Hot Peppers:					
3086	1987, harvested (farms).....	3205	12	N	0
3087	1987, harvested (acres).....	3217	12	N	0
3088	1987, irrigated (farms).....	3229	12	N	0
3089	1987, irrigated (acres).....	3241	12	N	0
3090	1982, harvested (farms).....	3253	12	N	0

Field Name	Field Description	Field Begin	Width	Type	Decimal
3091	1982, harvested (acres)	3265	12	N	0
3092	1982, irrigated (farms).....	3277	12	N	0
3093	1982, irrigated (acres).....	3289	12	N	0
Sweet Peppers:					
3094	1987, harvested (farms).....	3301	12	N	0
3095	1987, harvested (acres).....	3313	12	N	0
3096	1987, irrigated (farms).....	3325	12	N	0
3097	1987, irrigated (acres).....	3337	12	N	0
3098	1982, harvested (farms).....	3349	12	N	0
3099	1982, harvested (acres).....	3361	12	N	0
3100	1982, irrigated (farms).....	3373	12	N	0
3101	1982, irrigated (acres).....	3385	12	N	0
Pimentos:					
3102	1987, harvested (farms).....	3397	12	N	0
3103	1987, harvested (acres).....	3409	12	N	0
3104	1987, irrigated (farms).....	3421	12	N	0
3105	1987, irrigated (acres).....	3433	12	N	0
3106	1982, harvested (farms).....	3445	12	N	0
3107	1982, harvested (acres).....	3457	12	N	0
3108	1982, irrigated (farms).....	3469	12	N	0
3109	1982, irrigated (acres).....	3481	12	N	0
Pumpkins:					
3110	1987, harvested (farms).....	3493	12	N	0
3111	1987, harvested (acres).....	3505	12	N	0
3112	1987, irrigated (farms).....	3517	12	N	0
3113	1987, irrigated (acres).....	3529	12	N	0
3114	1982, harvested (farms).....	3541	12	N	0
3115	1982, harvested (acres).....	3553	12	N	0
3116	1982, irrigated (farms).....	3565	12	N	0
3117	1982, irrigated (acres).....	3577	12	N	0
Radishes:					
3118	1987, harvested (farms).....	3589	12	N	0
3119	1987, harvested (acres).....	3601	12	N	0
3120	1987, irrigated (farms).....	3613	12	N	0
3121	1987, irrigated (acres).....	3625	12	N	0
3122	1982, harvested (farms).....	3637	12	N	0
3123	1982, harvested (acres).....	3649	12	N	0
3124	1982, irrigated (farms).....	3661	12	N	0
3125	1982, irrigated (acres).....	3673	12	N	0
Rhubarb:					
3126	1987, harvested (farms).....	3685	12	N	0
3127	1987, harvested (acres).....	3697	12	N	0
3128	1987, irrigated (farms).....	3709	12	N	0
3129	1987, irrigated (acres).....	3721	12	N	0
3130	1982, harvested (farms).....	3733	12	N	0
3131	1982, harvested (acres).....	3745	12	N	0
3132	1982, irrigated (farms).....	3757	12	N	0
3133	1982, irrigated (acres).....	3769	12	N	0
Shallots:					
3134	1987, harvested (farms).....	3781	12	N	0
3135	1987, harvested (acres).....	3793	12	N	0
3136	1987, irrigated (farms).....	3805	12	N	0
3137	1987, irrigated (acres).....	3817	12	N	0
3138	1982, harvested (farms).....	3829	12	N	0
3139	1982, harvested (acres).....	3841	12	N	0
3140	1982, irrigated (farms).....	3853	12	N	0
3141	1982, irrigated (acres).....	3865	12	N	0
Spinach:					
3142	1987, harvested (farms).....	3877	12	N	0
3143	1987, harvested (acres).....	3889	12	N	0
3144	1987, irrigated (farms).....	3901	12	N	0
3145	1987, irrigated (acres).....	3913	12	N	0
3146	1982, harvested (farms).....	3925	12	N	0

Field Name	Field Description	Field Begin	Width	Type	Decimal
3147	1982, harvested (acres).....	3937	12	N	0
3148	1982, irrigated (farms).....	3949	12	N	0
3149	1982, irrigated (acres).....	3961	12	N	0
Squash:					
3150	1987, harvested (farms).....	3973	12	N	0
3151	1987, harvested (acres).....	3985	12	N	0
3152	1987, irrigated (farms).....	3997	12	N	0
3153	1987, irrigated (acres).....	4009	12	N	0
3154	1982, harvested (farms).....	4021	12	N	0
3155	1982, harvested (acres).....	4033	12	N	0
3156	1982, irrigated (farms).....	4045	12	N	0
3157	1982, irrigated (acres).....	4057	12	N	0
Sweet Corn:					
3158	1987, harvested (farms).....	4069	12	N	0
3159	1987, harvested (acres).....	4081	12	N	0
3160	1987, irrigated (farms).....	4093	12	N	0
3161	1987, irrigated (acres).....	4105	12	N	0
3162	1982, harvested (farms).....	4117	12	N	0
3163	1982, harvested (acres).....	4129	12	N	0
3164	1982, irrigated (farms).....	4141	12	N	0
3165	1982, irrigated (acres).....	4153	12	N	0
Tomatoes:					
3166	1987, harvested (farms).....	4165	12	N	0
3167	1987, harvested (acres).....	4177	12	N	0
3168	1987, irrigated (farms).....	4189	12	N	0
3169	1987, irrigated (acres).....	4201	12	N	0
3170	1982, harvested (farms).....	4213	12	N	0
3171	1982, harvested (acres).....	4225	12	N	0
3172	1982, irrigated (farms).....	4237	12	N	0
3173	1982, irrigated (acres).....	4249	12	N	0
Turnips:					
3174	1987, harvested (farms).....	4261	12	N	0
3175	1987, harvested (acres).....	4273	12	N	0
3176	1987, irrigated (farms).....	4285	12	N	0
3177	1987, irrigated (acres).....	4297	12	N	0
3178	1982, harvested (farms).....	4309	12	N	0
3179	1982, harvested (acres).....	4321	12	N	0
3180	1982, irrigated (farms).....	4333	12	N	0
3181	1982, irrigated (acres).....	4345	12	N	0
Turnip Greens:					
3182	1987, harvested (farms).....	4357	12	N	0
3183	1987, harvested (acres).....	4369	12	N	0
3184	1987, irrigated (farms).....	4381	12	N	0
3185	1987, irrigated (acres).....	4393	12	N	0
3186	1982, harvested (farms).....	4405	12	N	0
3187	1982, harvested (acres).....	4417	12	N	0
3188	1982, irrigated (farms).....	4429	12	N	0
3189	1982, irrigated (acres).....	4441	12	N	0
Mixed Vegetables:					
3190	1987, harvested (farms).....	4453	12	N	0
3191	1987, harvested (acres).....	4465	12	N	0
3192	1987, irrigated (farms).....	4477	12	N	0
3193	1987, irrigated (acres).....	4489	12	N	0
3194	1982, harvested (farms).....	4501	12	N	0
3195	1982, harvested (acres).....	4513	12	N	0
3196	1982, irrigated (farms).....	4525	12	N	0
3197	1982, irrigated (acres).....	4537	12	N	0
Watercress:					
3198	1987, harvested (farms).....	4549	12	N	0
3199	1987, harvested (acres).....	4561	12	N	0
3200	1987, irrigated (farms).....	4573	12	N	0
3201	1987, irrigated (acres).....	4585	12	N	0
3202	1982, harvested (farms).....	4597	12	N	0

Field Name	Field Description	Field Begin	Width	Type	Decimal
3203	1982, harvested (acres).....	4609	12	N	0
3204	1982, irrigated (farms).....	4621	12	N	0
3205	1982, irrigated (acres).....	4633	12	N	0
Watermelons:					
3206	1987, harvested (farms).....	4645	12	N	0
3207	1987, harvested (acres).....	4657	12	N	0
3208	1987, irrigated (farms).....	4669	12	N	0
3209	1987, irrigated (acres).....	4681	12	N	0
3210	1982, harvested (farms).....	4693	12	N	0
3211	1982, harvested (acres).....	4705	12	N	0
3212	1982, irrigated (farms).....	4717	12	N	0
3213	1982, irrigated (acres).....	4729	12	N	0
Other Vegetables:					
3214	1987, harvested (farms).....	4741	12	N	0
3215	1987, harvested (acres).....	4753	12	N	0
3216	1987, irrigated (farms).....	4765	12	N	0
3217	1987, irrigated (acres).....	4777	12	N	0
3218	1982, harvested (farms).....	4789	12	N	0
3219	1982, harvested (acres).....	4801	12	N	0
3220	1982, irrigated (farms).....	4813	12	N	0
3221	1982, irrigated (acres).....	4825	12	N	0
Fruits and Nuts:1987					
Land in Orchards:					
3222	Total (farms).....	4837	12	N	0
3223	Total (acres).....	4849	12	N	0
3224	Total (trees or vines).....	4861	12	N	0
3225	Trees or vines not of bearing age (farms).....	4873	12	N	0
3226	Trees or vines not of bearing age (number).....	4885	12	N	0
3227	Trees or vines of bearing age (farms).....	4897	12	N	0
3228	Trees or vines of bearing age (number).....	4909	12	N	0
3229	Harvested (farms).....	4921	12	N	0
3230	Harvested (pounds).....	4933	12	N	0
Apples:					
3231	Total (farms).....	4945	12	N	0
3232	Total (acres).....	4957	12	N	0
3233	Total (trees).....	4969	12	N	0
3234	Trees not of bearing age (farms).....	4981	12	N	0
3235	Trees not of bearing age (number).....	4993	12	N	0
3236	Trees of bearing age (farms).....	5005	12	N	0
3237	Trees of bearing age (number).....	5017	12	N	0
3238	Harvested (farms).....	5029	12	N	0
3239	Harvested (pounds).....	5041	12	N	0
Apricots:					
3240	Total (farms).....	5053	12	N	0
3241	Total (acres).....	5065	12	N	0
3242	Total (trees).....	5077	12	N	0
3243	Trees not of bearing age (farms).....	5089	12	N	0
3244	Trees not of bearing age (number).....	5101	12	N	0
3245	Trees of bearing age (farms).....	5113	12	N	0
3246	Trees of bearing age (number).....	5125	12	N	0
3247	Harvested (farms).....	5137	12	N	0
3248	Harvested (pounds).....	5149	12	N	0
Avocados:					
3249	Total (farms).....	5161	12	N	0
3250	Total (acres).....	5173	12	N	0
3251	Total (trees).....	5185	12	N	0
3252	Trees not of bearing age (farms).....	5197	12	N	0
3253	Trees not of bearing age (number).....	5209	12	N	0
3254	Trees of bearing age (farms).....	5221	12	N	0
3255	Trees of bearing age (number).....	5233	12	N	0
3256	Harvested (farms).....	5245	12	N	0
3257	Harvested (pounds).....	5257	12	N	0

21204

Field Name	Field Description	Field Begin	Width	Type	Decimal
Bananas:					
3258	Total (farms).....	5269	12	N	0
3259	Total (acres).....	5281	12	N	0
3260	Total (trees).....	5293	12	N	0
3261	Trees not of bearing age (farms).....	5305	12	N	0
3262	Trees not of bearing age (number).....	5317	12	N	0
3263	Trees of bearing age (farms).....	5329	12	N	0
3264	Trees of bearing age (number).....	5341	12	N	0
3265	Harvested (farms).....	5353	12	N	0
3266	Harvested (pounds).....	5365	12	N	0
Cherries, Total:					
3267	Total (farms).....	5377	12	N	0
3268	Total (acres).....	5389	12	N	0
3269	Total (trees).....	5401	12	N	0
3270	Trees not of bearing age (farms).....	5413	12	N	0
3271	Trees not of bearing age (number).....	5425	12	N	0
3272	Trees of bearing age (farms).....	5437	12	N	0
3273	Trees of bearing age (number).....	5449	12	N	0
3274	Harvested (farms).....	5461	12	N	0
3275	Harvested (pounds).....	5473	12	N	0
Sweet Cherries:					
3276	Total (farms).....	5485	12	N	0
3277	Total (acres).....	5497	12	N	0
3278	Total (trees).....	5509	12	N	0
3279	Trees not of bearing age (farms).....	5521	12	N	0
3280	Trees not of bearing age (number).....	5533	12	N	0
3281	Trees of bearing age (farms).....	5545	12	N	0
3282	Trees of bearing age (number).....	5557	12	N	0
3283	Harvested (farms).....	5569	12	N	0
3284	Harvested (pounds).....	5581	12	N	0
Tart Cherries:					
3285	Total (farms).....	5593	12	N	0
3286	Total (acres).....	5605	12	N	0
3287	Total (trees).....	5617	12	N	0
3288	Trees not of bearing age (farms).....	5629	12	N	0
3289	Trees not of bearing age (number).....	5641	12	N	0
3290	Trees of bearing age (farms).....	5653	12	N	0
3291	Trees of bearing age (number).....	5665	12	N	0
3292	Harvested (farms).....	5677	12	N	0
3293	Harvested (pounds).....	5689	12	N	0
Cherries nonspecified (see text):					
3294	Total (farms).....	5701	12	N	0
3295	Total (acres).....	5713	12	N	0
3296	Total (trees).....	5725	12	N	0
3297	Trees not of bearing age (farms).....	5737	12	N	0
3298	Trees not of bearing age (number).....	5749	12	N	0
3299	Trees of bearing age (farms).....	5761	12	N	0
3300	Trees of bearing age (number).....	5773	12	N	0
3301	Harvested (farms).....	5785	12	N	0
3302	Harvested (pounds).....	5797	12	N	0
Coffee (Parchment):					
3303	Total (farms).....	5809	12	N	0
3304	Total (acres).....	5821	12	N	0
3305	Total (trees).....	5833	12	N	0
3306	Trees not of bearing age (farms).....	5845	12	N	0
3307	Trees not of bearing age (number).....	5857	12	N	0
3308	Trees of bearing age (farms).....	5869	12	N	0
3309	Trees of bearing age (number).....	5881	12	N	0
3310	Harvested (farms).....	5893	12	N	0
3311	Harvested (pounds).....	5905	12	N	0

Field Name	Field Description	Field Begin	Width	Type	Decimal
Dates:					
3312	Total (farms).....	5917	12	N	0
3313	Total (acres).....	5929	12	N	0
3314	Total (trees).....	5941	12	N	0
3315	Trees not of bearing age (farms).....	5953	12	N	0
3316	Trees not of bearing age (number).....	5965	12	N	0
3317	Trees of bearing age (farms).....	5977	12	N	0
3318	Trees of bearing age (number).....	5989	12	N	0
3319	Harvested (farms).....	6001	12	N	0
3320	Harvested (pounds).....	6013	12	N	0
Figs:					
3321	Total (farms).....	6025	12	N	0
3322	Total (acres).....	6037	12	N	0
3323	Total (trees).....	6049	12	N	0
3324	Trees not of bearing age (farms).....	6061	12	N	0
3325	Trees not of bearing age (number).....	6073	12	N	0
3326	Trees of bearing age (farms).....	6085	12	N	0
3327	Trees of bearing age (number).....	6097	12	N	0
3328	Harvested (farms).....	6109	12	N	0
3329	Harvested (pounds).....	6121	12	N	0
Grapes (see text) (fresh weight):					
3330	Total (farms).....	6133	12	N	0
3331	Total (acres).....	6145	12	N	0
3332	Total (vines).....	6157	12	N	0
3333	Vines not of bearing age (farms).....	6169	12	N	0
3334	Vines not of bearing age (number).....	6181	12	N	0
3335	Vines of bearing age (farms).....	6193	12	N	0
3336	Vines of bearing age (number).....	6205	12	N	0
3337	Harvested (farms).....	6217	12	N	0
3338	Harvested (pounds).....	6229	12	N	0
Guavas:					
3339	Total (farms).....	6241	12	N	0
3340	Total (acres).....	6253	12	N	0
3341	Total (trees).....	6265	12	N	0
3342	Trees not of bearing age (farms).....	6277	12	N	0
3343	Trees not of bearing age (number).....	6289	12	N	0
3344	Trees of bearing age (farms).....	6301	12	N	0
3345	Trees of bearing age (number).....	6313	12	N	0
3346	Harvested (farms).....	6325	12	N	0
3347	Harvested (pounds).....	6337	12	N	0
Kiwifruit:					
3348	Total (farms).....	6349	12	N	0
3349	Total (acres).....	6361	12	N	0
3350	Total (trees).....	6373	12	N	0
3351	Trees not of bearing age (farms).....	6385	12	N	0
3352	Trees not of bearing age (number).....	6397	12	N	0
3353	Trees of bearing age (farms).....	6409	12	N	0
3354	Trees of bearing age (number).....	6421	12	N	0
3355	Harvested (farms).....	6433	12	N	0
3356	Harvested (pounds).....	6445	12	N	0
Mangoes:					
3357	Total (farms).....	6457	12	N	0
3358	Total (acres).....	6469	12	N	0
3359	Total (trees).....	6481	12	N	0
3360	Trees not of bearing age (farms).....	6493	12	N	0
3361	Trees not of bearing age (number).....	6505	12	N	0
3362	Trees of bearing age (farms).....	6517	12	N	0
3363	Trees of bearing age (number).....	6529	12	N	0
3364	Harvested (farms).....	6541	12	N	0
3365	Harvested (pounds).....	6553	12	N	0

Field Name	Field Description	Field Begin	Width	Type	Decimal
Nectarines:					
3366	Total (farms).....	6565	12	N	0
3367	Total (acres).....	6577	12	N	0
3368	Total (trees).....	6589	12	N	0
3369	Trees not of bearing age (farms).....	6601	12	N	0
3370	Trees not of bearing age (number).....	6613	12	N	0
3371	Trees of bearing age (farms).....	6625	12	N	0
3372	Trees of bearing age (number).....	6637	12	N	0
3373	Harvested (farms).....	6649	12	N	0
3374	Harvested (pounds).....	6661	12	N	0
Olives:					
3375	Total (farms).....	6673	12	N	0
3376	Total (acres).....	6685	12	N	0
3377	Total (trees).....	6697	12	N	0
3378	Trees not of bearing age (farms).....	6709	12	N	0
3379	Trees not of bearing age (number).....	6721	12	N	0
3380	Trees of bearing age (farms).....	6733	12	N	0
3381	Trees of bearing age (number).....	6745	12	N	0
3382	Harvested (farms).....	6757	12	N	0
3383	Harvested (pounds).....	6769	12	N	0
Papayas:					
3384	Total (farms).....	6781	12	N	0
3385	Total (acres).....	6793	12	N	0
3386	Total (trees).....	6805	12	N	0
3387	Trees not of bearing age (farms).....	6817	12	N	0
3388	Trees not of bearing age (number).....	6829	12	N	0
3389	Trees of bearing age (farms).....	6841	12	N	0
3390	Trees of bearing age (number).....	6853	12	N	0
3391	Harvested (farms).....	6865	12	N	0
3392	Harvested (pounds).....	6877	12	N	0
Passion Fruit:					
3393	Total (farms).....	6889	12	N	0
3394	Total (acres).....	6901	12	N	0
3395	Total (trees).....	6913	12	N	0
3396	Trees not of bearing age (farms).....	6925	12	N	0
3397	Trees not of bearing age (number).....	6937	12	N	0
3398	Trees of bearing age (farms).....	6949	12	N	0
3399	Trees of bearing age (number).....	6961	12	N	0
3400	Harvested (farms).....	6973	12	N	0
3401	Harvested (pounds).....	6985	12	N	0
Peaches:					
3402	Total (farms).....	6997	12	N	0
3403	Total (acres).....	7009	12	N	0
3404	Total (trees).....	7021	12	N	0
3405	Trees not of bearing age (farms).....	7033	12	N	0
3406	Trees not of bearing age (number).....	7045	12	N	0
3407	Trees of bearing age (farms).....	7057	12	N	0
3408	Trees of bearing age (number).....	7069	12	N	0
3409	Harvested (farms).....	7081	12	N	0
3410	Harvested (pounds).....	7093	12	N	0
Pears:					
3411	Total (farms).....	7105	12	N	0
3412	Total (acres).....	7117	12	N	0
3413	Total (trees).....	7129	12	N	0
3414	Trees not of bearing age (farms).....	7141	12	N	0
3415	Trees not of bearing age (number).....	7153	12	N	0
3416	Trees of bearing age (farms).....	7165	12	N	0
3417	Trees of bearing age (number).....	7177	12	N	0
3418	Harvested (farms).....	7189	12	N	0
3419	Harvested (pounds).....	7201	12	N	0

Field Name	Field Description	Field Begin	Width	Type	Decimal
Persimmons:					
3420	Total (farms).....	7213	12	N	0
3421	Total (acres).....	7225	12	N	0
3422	Total (trees).....	7237	12	N	0
3423	Trees not of bearing age (farms).....	7249	12	N	0
3424	Trees not of bearing age (number).....	7261	12	N	0
3425	Trees of bearing age (farms).....	7273	12	N	0
3426	Trees of bearing age (number).....	7285	12	N	0
3427	Harvested (farms).....	7297	12	N	0
3428	Harvested (pounds).....	7309	12	N	0
Plums and Prunes (see text) (fresh weight):					
3429	Total (farms).....	7321	12	N	0
3430	Total (acres).....	7333	12	N	0
3431	Total (trees).....	7345	12	N	0
3432	Trees not of bearing age (farms).....	7357	12	N	0
3433	Trees not of bearing age (number).....	7369	12	N	0
3434	Trees of bearing age (farms).....	7381	12	N	0
3435	Trees of bearing age (number).....	7393	12	N	0
3436	Harvested (farms).....	7405	12	N	0
3437	Harvested (pounds).....	7417	12	N	0
Pomegranates:					
3438	Total (farms).....	7429	12	N	0
3439	Total (acres).....	7441	12	N	0
3440	Total (trees).....	7453	12	N	0
3441	Trees not of bearing age (farms).....	7465	12	N	0
3442	Trees not of bearing age (number).....	7477	12	N	0
3443	Trees of bearing age (farms).....	7489	12	N	0
3444	Trees of bearing age (number).....	7501	12	N	0
3445	Harvested (farms).....	7513	12	N	0
3446	Harvested (pounds).....	7525	12	N	0
Other Noncitrus Fruit:					
3447	Total (farms).....	7537	12	N	0
3448	Total (acres).....	7549	12	N	0
3449	Total (trees).....	7561	12	N	0
3450	Trees not of bearing age (farms).....	7573	12	N	0
3451	Trees not of bearing age (number).....	7585	12	N	0
3452	Trees of bearing age (farms).....	7597	12	N	0
3453	Trees of bearing age (number).....	7609	12	N	0
3454	Harvested (farms).....	7621	12	N	0
3455	Harvested (pounds).....	7633	12	N	0
All Citrus Fruit:					
3456	Total (farms).....	7645	12	N	0
3457	Total (acres).....	7657	12	N	0
3458	Total (trees).....	7669	12	N	0
3459	Trees not of bearing age (farms).....	7681	12	N	0
3460	Trees not of bearing age (number).....	7693	12	N	0
3461	Trees of bearing age (farms).....	7705	12	N	0
3462	Trees of bearing age (number).....	7717	12	N	0
3463	Harvested (farms).....	7729	12	N	0
3464	Harvested (pounds).....	7741	12	N	0
Grapefruit:					
3465	Total (farms).....	7753	12	N	0
3466	Total (acres).....	7765	12	N	0
3467	Total (trees).....	7777	12	N	0
3468	Trees not of bearing age (farms).....	7789	12	N	0
3469	Trees not of bearing age (number).....	7801	12	N	0
3470	Trees of bearing age (farms).....	7813	12	N	0
3471	Trees of bearing age (number).....	7825	12	N	0
3472	Harvested (farms).....	7837	12	N	0
3473	Harvested (pounds).....	7849	12	N	0

Field Name	Field Description	Field Begin	Width	Type	Decimal
Kumquats:					
3474	Total (farms).....	7861	12	N	0
3475	Total (acres).....	7873	12	N	0
3476	Total (trees).....	7885	12	N	0
3477	Trees not of bearing age (farms).....	7897	12	N	0
3478	Trees not of bearing age (number).....	7909	12	N	0
3479	Trees of bearing age (farms).....	7921	12	N	0
3480	Trees of bearing age (number).....	7933	12	N	0
3481	Harvested (farms).....	7945	12	N	0
3482	Harvested (pounds).....	7957	12	N	0
Lemons:					
3483	Total (farms).....	7969	12	N	0
3484	Total (acres).....	7981	12	N	0
3485	Total (trees).....	7993	12	N	0
3486	Trees not of bearing age (farms).....	8005	12	N	0
3487	Trees not of bearing age (number).....	8017	12	N	0
3488	Trees of bearing age (farms).....	8029	12	N	0
3489	Trees of bearing age (number).....	8041	12	N	0
3490	Harvested (farms).....	8053	12	N	0
3491	Harvested (pounds).....	8065	12	N	0
Limes:					
3492	Total (farms).....	8077	12	N	0
3493	Total (acres).....	8089	12	N	0
3494	Total (trees).....	8101	12	N	0
3495	Trees not of bearing age (farms).....	8113	12	N	0
3496	Trees not of bearing age (number).....	8125	12	N	0
3497	Trees of bearing age (farms).....	8137	12	N	0
3498	Trees of bearing age (number).....	8149	12	N	0
3499	Harvested (farms).....	8161	12	N	0
3500	Harvested (pounds).....	8173	12	N	0
Oranges:					
3501	Total (farms).....	8185	12	N	0
3502	Total (acres).....	8197	12	N	0
3503	Total (trees).....	8209	12	N	0
3504	Trees not of bearing age (farms).....	8221	12	N	0
3505	Trees not of bearing age (number).....	8233	12	N	0
3506	Trees of bearing age (farms).....	8245	12	N	0
3507	Trees of bearing age (number).....	8257	12	N	0
3508	Harvested (farms).....	8269	12	N	0
3509	Harvested (pounds).....	8281	12	N	0
Tangelos:					
3510	Total (farms).....	8293	12	N	0
3511	Total (acres).....	8305	12	N	0
3512	Total (trees).....	8317	12	N	0
3513	Trees not of bearing age (farms).....	8329	12	N	0
3514	Trees not of bearing age (number).....	8341	12	N	0
3515	Trees of bearing age (farms).....	8353	12	N	0
3516	Trees of bearing age (number).....	8365	12	N	0
3517	Harvested (farms).....	8377	12	N	0
3518	Harvested (pounds).....	8389	12	N	0
Honey Tangerines:					
3519	Total (farms).....	8401	12	N	0
3520	Total (acres).....	8413	12	N	0
3521	Total (trees).....	8425	12	N	0
3522	Trees not of bearing age (farms).....	8437	12	N	0
3523	Trees not of bearing age (number).....	8449	12	N	0
3524	Trees of bearing age (farms).....	8461	12	N	0
3525	Trees of bearing age (number).....	8473	12	N	0
3526	Harvested (farms).....	8485	12	N	0
3527	Harvested (pounds).....	8497	12	N	0

Field Name	Field Description	Field Begin	Width	Type	Decimal
Other Tangerines:					
3528	Total (farms).....	8509	12	N	0
3529	Total (acres).....	8521	12	N	0
3530	Total (trees).....	8533	12	N	0
3531	Trees not of bearing age (farms).....	8545	12	N	0
3532	Trees not of bearing age (number).....	8557	12	N	0
3533	Trees of bearing age (farms).....	8569	12	N	0
3534	Trees of bearing age (number).....	8581	12	N	0
3535	Harvested (farms).....	8593	12	N	0
3536	Harvested (pounds).....	8605	12	N	0
Other Citrus Fruits:					
3537	Total (farms).....	8617	12	N	0
3538	Total (acres).....	8629	12	N	0
3539	Total (trees).....	8641	12	N	0
3540	Trees not of bearing age (farms).....	8653	12	N	0
3541	Trees not of bearing age (number).....	8665	12	N	0
3542	Trees of bearing age (farms).....	8677	12	N	0
3543	Trees of bearing age (number).....	8689	12	N	0
3544	Harvested (farms).....	8701	12	N	0
3545	Harvested (pounds).....	8713	12	N	0
Almonds (meats):					
3546	Total (farms).....	8725	12	N	0
3547	Total (acres).....	8737	12	N	0
3548	Total (trees).....	8749	12	N	0
3549	Treesnot of bearing age (farms).....	8761	12	N	0
3550	Treesnot of bearing age (number).....	8773	12	N	0
3551	Trees of bearing age (farms).....	8785	12	N	0
3552	Trees of bearing age (number).....	8797	12	N	0
3553	Harvested (farms).....	8809	12	N	0
3554	Harvested (pounds).....	8821	12	N	0
Filberts and Hazelnuts (in shell):					
3555	Total (farms).....	8833	12	N	0
3556	Total (acres).....	8845	12	N	0
3557	Total (trees).....	8857	12	N	0
3558	Trees not of bearing age (farms).....	8869	12	N	0
3559	Trees not of bearing age (number).....	8881	12	N	0
3560	Trees of bearing age (farms).....	8893	12	N	0
3561	Trees of bearing age (number).....	8905	12	N	0
3562	Harvested (farms).....	8917	12	N	0
3563	Harvested (pounds).....	8929	12	N	0
Macadamia Nuts (husked, unshelled):					
3564	Total (farms).....	8941	12	N	0
3565	Total (acres).....	8953	12	N	0
3566	Total (trees).....	8965	12	N	0
3567	Trees not of bearing age (farms).....	8977	12	N	0
3568	Trees not of bearing age (number).....	8989	12	N	0
3569	Trees of bearing age (farms).....	9001	12	N	0
3570	Trees of bearing age (number).....	9013	12	N	0
3571	Harvested (farms).....	9025	12	N	0
3572	Harvested (pounds).....	9037	12	N	0
Pecans (in shell):					
3573	Total (farms).....	9049	12	N	0
3574	Total (acres).....	9061	12	N	0
3575	Total (trees).....	9073	12	N	0
3576	Trees not of bearing age (farms).....	9085	12	N	0
3577	Trees not of bearing age (number).....	9097	12	N	0
3578	Trees of bearing age (farms).....	9109	12	N	0
3579	Trees of bearing age (number).....	9121	12	N	0
3580	Harvested (farms).....	9133	12	N	0
3581	Harvested (pounds).....	9145	12	N	0
Pistachios (in shell):					
3582	Total (farms).....	9157	12	N	0
3583	Total (acres).....	9169	12	N	0
3584	Total (trees).....	9181	12	N	0

Field Name	Field Description	Field Begin	Width	Type	Decimal
3585	Trees not of bearing age (farms).....	9193	12	N	0
3586	Trees not of bearing age (number).....	9205	12	N	0
3587	Trees of bearing age (farms).....	9217	12	N	0
3588	Trees of bearing age (number).....	9229	12	N	0
3589	Harvested (farms).....	9241	12	N	0
3590	Harvested (pounds).....	9253	12	N	0
English Walnuts (in shell):					
3591	Total (farms).....	9265	12	N	0
3592	Total (acres).....	9277	12	N	0
3593	Total (trees).....	9289	12	N	0
3594	Trees not of bearing age (farms).....	9301	12	N	0
3595	Trees not of bearing age (number).....	9313	12	N	0
3596	Trees of bearing age (farms).....	9325	12	N	0
3597	Trees of bearing age (number).....	9337	12	N	0
3598	Harvested (farms).....	9349	12	N	0
3599	Harvested (pounds).....	9361	12	N	0
Other Nuts (in shell):					
3600	Total (farms).....	9373	12	N	0
3601	Total (acres).....	9385	12	N	0
3602	Total (trees).....	9397	12	N	0
3603	Trees not of bearing age (farms).....	9409	12	N	0
3604	Trees not of bearing age (number).....	9421	12	N	0
3605	Trees of bearing age (farms).....	9433	12	N	0
3606	Trees of bearing age (number).....	9445	12	N	0
3607	Harvested (farms).....	9457	12	N	0
3608	Harvested (pounds).....	9469	12	N	0
Other Fruits and Nuts (see text):					
3609	Total (farms).....	9481	12	N	0
3610	Total (acres).....	9493	12	N	0
3611	Total (trees).....	9505	12	N	0
3612	Trees not of bearing age (farms).....	9517	12	N	0
3613	Trees not of bearing age (number).....	9529	12	N	0
3614	Trees of bearing age (farms).....	9541	12	N	0
3615	Trees of bearing age (number).....	9553	12	N	0
3616	Harvested (farms).....	9565	12	N	0
3617	Harvested (pounds).....	9577	12	N	0
FILL5	Filler.....	9589	12	A	



1987 CENSUS OF AGRICULTURE COUNTY FILE DATA DICTIONARY

SEGMENT 6

Field Name	Field Description	Field Begin	Width	Type	Decimal
AbsBlock	Absolute Block Number	1	6	A	
FIPS_ST	FIPS State Code	7	3	A	
GEO_ST	Geographic State Code	10	3	A	
FIPS_CO	FIPS County Code	13	3	A	
GEO_CO	Geographic County Code	16	3	A	
SEGMNT6	Segment 6	19	6	A	
Berries Harvested for Sale:1987 and 1982					
Berries:					
3618	1987, harvested (farms)	25	12	N	0
3619	1987, harvested (acres)	37	12	N	0
3620	1987, harvested (pounds)	49	12	N	0
3621	1987, irrigated (farms)	61	12	N	0
3622	1987, irrigated (acres)	73	12	N	0
3623	1982, harvested (farms)	85	12	N	0
3624	1982, harvested (acres)	97	12	N	0
3625	1982, harvested (pounds)	109	12	N	0
3626	1982, irrigated (farms)	121	12	N	0
3627	1982, irrigated (acres)	133	12	N	0
Blackberries:					
3628	1987, harvested (farms)	145	12	N	0
3629	1987, harvested (acres)	157	12	N	0
3630	1987, harvested (pounds)	169	12	N	0
3631	1987, irrigated (farms)	181	12	N	0
3632	1987, irrigated (acres)	193	12	N	0
3633	1982, harvested (farms)	205	12	N	0
3634	1982, harvested (acres)	217	12	N	0
3635	1982, harvested (pounds)	229	12	N	0
3636	1982, irrigated (farms)	241	12	N	0
3637	1982, irrigated (acres)	253	12	N	0
Tame Blueberries:					
3638	1987, harvested (farms)	265	12	N	0
3639	1987, harvested (acres)	277	12	N	0
3640	1987, harvested (pounds)	289	12	N	0
3641	1987, irrigated (farms)	301	12	N	0
3642	1987, irrigated (acres)	313	12	N	0
3643	1982, harvested (farms)	325	12	N	0
3644	1982, harvested (acres)	337	12	N	0
3645	1982, harvested (pounds)	349	12	N	0
3646	1982, irrigated (farms)	361	12	N	0
3647	1982, irrigated (acres)	373	12	N	0
Wild Blueberries:					
3648	1987, harvested (farms)	385	12	N	0
3649	1987, harvested (acres)	397	12	N	0
3650	1987, harvested (pounds)	409	12	N	0
3651	1987, irrigated (farms)	421	12	N	0
3652	1987, irrigated (acres)	433	12	N	0
3653	1982, harvested (farms)	445	12	N	0
3654	1982, harvested (acres)	457	12	N	0
3655	1982, harvested (pounds)	469	12	N	0
3656	1982, irrigated (farms)	481	12	N	0
3657	1982, irrigated (acres)	493	12	N	0
Boysenberries:					
3658	1987, harvested (farms)	505	12	N	0
3659	1987, harvested (acres)	517	12	N	0
3660	1987, harvested (pounds)	529	12	N	0
3661	1987, irrigated (farms)	541	12	N	0
3662	1987, irrigated (acres)	553	12	N	0

Field Name	Field Description	Field Begin	Width	Type	Decimal
3663	1982, harvested (farms).....	565	12	N	0
3664	1982, harvested (acres).....	577	12	N	0
3665	1982, harvested (pounds).....	589	12	N	0
3666	1982, irrigated (farms).....	601	12	N	0
3667	1982, irrigated (acres).....	613	12	N	0
Cranberries:					
3668	1987, harvested (farms).....	625	12	N	0
3669	1987, harvested (acres).....	637	12	N	0
3670	1987, harvested (hundredweight).....	649	12	N	0
3671	1987, irrigated (farms).....	661	12	N	0
3672	1987, irrigated (acres).....	673	12	N	0
3673	1982, harvested (farms).....	685	12	N	0
3674	1982, harvested (acres).....	697	12	N	0
3675	1982, harvested (hundredweight).....	709	12	N	0
3676	1982, irrigated (farms).....	721	12	N	0
3677	1982, irrigated (acres).....	733	12	N	0
Currants:					
3678	1987, harvested (farms).....	745	12	N	0
3679	1987, harvested (acres).....	757	12	N	0
3680	1987, harvested (pounds).....	769	12	N	0
3681	1987, irrigated (farms).....	781	12	N	0
3682	1987, irrigated (acres).....	793	12	N	0
3683	1982, harvested (farms).....	805	12	N	0
3684	1982, harvested (acres).....	817	12	N	0
3685	1982, harvested (pounds).....	829	12	N	0
3686	1982, irrigated (farms).....	841	12	N	0
3687	1982, irrigated (acres).....	853	12	N	0
Loganberries:					
3688	1987, harvested (farms).....	865	12	N	0
3689	1987, harvested (acres).....	877	12	N	0
3690	1987, harvested (pounds).....	889	12	N	0
3691	1987, irrigated (farms).....	901	12	N	0
3692	1987, irrigated (acres).....	913	12	N	0
3693	1982, harvested (farms).....	925	12	N	0
3694	1982, harvested (acres).....	937	12	N	0
3695	1982, harvested (pounds).....	949	12	N	0
3696	1982, irrigated (farms).....	961	12	N	0
3697	1982, irrigated (acres).....	973	12	N	0
Raspberries:					
3698	1987, harvested (farms).....	985	12	N	0
3699	1987, harvested (acres).....	997	12	N	0
3700	1987, harvested (pounds).....	1009	12	N	0
3701	1987, irrigated (farms).....	1021	12	N	0
3702	1987, irrigated (acres).....	1033	12	N	0
3703	1982, harvested (farms).....	1045	12	N	0
3704	1982, harvested (acres).....	1057	12	N	0
3705	1982, harvested (pounds).....	1069	12	N	0
3706	1982, irrigated (farms).....	1081	12	N	0
3707	1982, irrigated (acres).....	1093	12	N	0
Strawberries:					
3708	1987, harvested (farms).....	1105	12	N	0
3709	1987, harvested (acres).....	1117	12	N	0
3710	1987, harvested (pounds).....	1129	12	N	0
3711	1987, irrigated (farms).....	1141	12	N	0
3712	1987, irrigated (acres).....	1153	12	N	0
3713	1982, harvested (farms).....	1165	12	N	0
3714	1982, harvested (acres).....	1177	12	N	0
3715	1982, harvested (pounds).....	1189	12	N	0
3716	1982, irrigated (farms).....	1201	12	N	0
3717	1982, irrigated (acres).....	1213	12	N	0
Other Berries:					
3718	1987, harvested (farms).....	1225	12	N	0
3719	1987, harvested (acres).....	1237	12	N	0
3720	1987, harvested (pounds).....	1249	12	N	0

Field Name	Field Description	Field Begin	Width	Type	Decimal
3721	1987, irrigated (farms).....	1261	12	N	0
3722	1987, irrigated (acres).....	1273	12	N	0
3723	1982, harvested (farms).....	1285	12	N	0
3724	1982, harvested (acres).....	1297	12	N	0
3725	1982, harvested (pounds).....	1309	12	N	0
3726	1982, irrigated (farms).....	1321	12	N	0
3727	1982, irrigated (acres).....	1333	12	N	0
Nursery and Greenhouse Crops, Mushrooms, and Sod Grown for Sale:1987 and 1982					
Nursery and Greenhouse Crops (see text):					
3728	1987, farms.....	1345	12	N	0
3729	1987, square feet under glass or other protection.....	1357	12	N	0
3730	1987, acres in the open.....	1369	12	N	0
3731	1987, sales (\$1,000).....	1381	12	N	0
3732	1982, farms.....	1393	12	N	0
3733	1982, square feet under glass or other protection.....	1405	12	N	0
3734	1982, acres in the open.....	1417	12	N	0
3735	1982, sales (\$1,000).....	1429	12	N	0
Nursery, Floriculture, Vegetable and Flower Seed Crops, Sod, etc., Grown in Open, Irrigated (see text):					
3736	1987, farms.....	1441	12	N	0
3737	1987, square feet under glass or other protection.....	1453	12	N	0
3738	1987, acres in the open.....	1465	12	N	0
3739	1987, sales (\$1,000).....	1477	12	N	0
3740	1982, farms.....	1489	12	N	0
3741	1982, square feet under glass or other protection.....	1501	12	N	0
3742	1982, acres in the open.....	1513	12	N	0
3743	1982, sales (\$1,000).....	1525	12	N	0
Bedding Plants:					
3744	1987, farms.....	1537	12	N	0
3745	1987, square feet under glass or other protection.....	1549	12	N	0
3746	1987, acres in the open.....	1561	12	N	0
3747	1987, sales (\$1,000).....	1573	12	N	0
3748	1982, farms.....	1585	12	N	0
3749	1982, square feet under glass or other protection.....	1597	12	N	0
3750	1982, acres in the open.....	1609	12	N	0
3751	1982, sales (\$1,000).....	1621	12	N	0
Bulbs:					
3752	1987, farms.....	1633	12	N	0
3753	1987, square feet under glass or other protection.....	1645	12	N	0
3754	1987, acres in the open.....	1657	12	N	0
3755	1987, sales (\$1,000).....	1669	12	N	0
3756	1982, farms.....	1681	12	N	0
3757	1982, square feet under glass or other protection.....	1693	12	N	0
3758	1982, acres in the open.....	1705	12	N	0
3759	1982, sales (\$1,000).....	1717	12	N	0
Cut Flowers and Cut Florist Greens:					
3760	1987, farms.....	1729	12	N	0
3761	1987, square feet under glass or other protection.....	1741	12	N	0
3762	1987, acres in the open.....	1753	12	N	0
3763	1987, sales (\$1,000).....	1765	12	N	0
3764	1982, farms.....	1777	12	N	0
3765	1982, square feet under glass or other protection.....	1789	12	N	0
3766	1982, acres in the open.....	1801	12	N	0
3767	1982, sales (\$1,000).....	1813	12	N	0
Foliage and Potted Flowering Plants, Total (see text):					
3768	1987, farms.....	1825	12	N	0
3769	1987, square feet under glass or other protection.....	1837	12	N	0
3770	1987, acres in the open.....	1849	12	N	0
3771	1987, sales (\$1,000).....	1861	12	N	0
3772	1982, farms.....	1873	12	N	0
3773	1982, square feet under glass or other protection.....	1885	12	N	0
3774	1982, acres in the open.....	1897	12	N	0
3775	1982, sales (\$1,000).....	1909	12	N	0

Field Name	Field Description	Field Begin	Width	Type	Decimal
Foliage Plants:					
3776	1987, farms	1921	12	N	0
3777	1987, square feet under glass or other protection.....	1933	12	N	0
3778	1987, acres in the open	1945	12	N	0
3779	1987, sales (\$1,000).....	1957	12	N	0
3780	1982, farms	1969	12	N	0
3781	1982, square feet under glass or other protection.....	1981	12	N	0
3782	1982, acres in the open	1993	12	N	0
3783	1982, sales (\$1,000).....	2005	12	N	0
Potted Flowering Plants:					
3784	1987, farms	2017	12	N	0
3785	1987, square feet under glass or other protection.....	2029	12	N	0
3786	1987, acres in the open	2041	12	N	0
3787	1987, sales (\$1,000).....	2053	12	N	0
3788	1982, farms	2065	12	N	0
3789	1982, square feet under glass or other protection.....	2077	12	N	0
3790	1982, acres in the open	2089	12	N	0
3791	1982, sales (\$1,000).....	2101	12	N	0
Mushrooms:					
3792	1987, farms	2113	12	N	0
3793	1987, square feet under glass or other protection.....	2125	12	N	0
3794	1987, acres in the open	2137	12	N	0
3795	1987, sales (\$1,000).....	2149	12	N	0
3796	1982, farms	2161	12	N	0
3797	1982, square feet under glass or other protection.....	2173	12	N	0
3798	1982, acres in the open	2185	12	N	0
3799	1982, sales (\$1,000).....	2197	12	N	0
Nursery Crops:					
3800	1987, farms	2209	12	N	0
3801	1987, square feet under glass or other protection.....	2221	12	N	0
3802	1987, acres in the open	2233	12	N	0
3803	1987, sales (\$1,000).....	2245	12	N	0
3804	1982, farms	2257	12	N	0
3805	1982, square feet under glass or other protection.....	2269	12	N	0
3806	1982, acres in the open	2281	12	N	0
3807	1982, sales (\$1,000).....	2293	12	N	0
Sod Harvested:					
3808	1987, farms	2305	12	N	0
3809	1987, square feet under glass or other protection.....	2317	12	N	0
3810	1987, acres in the open	2329	12	N	0
3811	1987, sales (\$1,000).....	2341	12	N	0
3812	1982, farms	2353	12	N	0
3813	1982, square feet under glass or other protection.....	2365	12	N	0
3814	1982, acres in the open	2377	12	N	0
3815	1982, sales (\$1,000).....	2389	12	N	0
Vegetable and Flower Seeds:					
3816	1987, farms	2401	12	N	0
3817	1987, square feet under glass or other protection.....	2413	12	N	0
3818	1987, acres in the open	2425	12	N	0
3819	1987, sales (\$1,000).....	2437	12	N	0
3820	1982, farms	2449	12	N	0
3821	1982, square feet under glass or other protection.....	2461	12	N	0
3822	1982, acres in the open	2473	12	N	0
3823	1982, sales (\$1,000).....	2485	12	N	0
Greenhouse Vegetables:					
3824	1987, farms	2497	12	N	0
3825	1987, square feet under glass or other protection.....	2509	12	N	0
3826	1987, acres in the open	2521	12	N	0
3827	1987, sales (\$1,000).....	2533	12	N	0
3828	1982, farms	2545	12	N	0
3829	1982, square feet under glass or other protection.....	2557	12	N	0
3830	1982, acres in the open	2569	12	N	0
3831	1982, sales (\$1,000).....	2581	12	N	0

Field Name	Field Description	Field Begin	Width	Type	Decimal
Other Nursery and Greenhouse Crops:					
3832	1987, farms	2593	12	N	0
3833	1987, square feet under glass or other protection.....	2605	12	N	0
3834	1987, acres in the open	2617	12	N	0
3835	1987, sales (\$1,000).....	2629	12	N	0
3836	1982, farms	2641	12	N	0
3837	1982, square feet under glass or other protection.....	2653	12	N	0
3838	1982, acres in the open	2665	12	N	0
3839	1982, sales (\$1,000).....	2677	12	N	0
Other Crops:1987 and 1982					
Corn Cut, for Dry Fodder, Hogged or Grazed:					
3840	1987, harvested (farms).....	2689	12	N	0
3841	1987, harvested (acres).....	2701	12	N	0
3842	1987, harvested (X).....	2713	12	N	0
3843	1987, irrigated (farms).....	2725	12	N	0
3844	1987, irrigated (acres).....	2737	12	N	0
3845	1982, harvested (farms).....	2749	12	N	0
3846	1982, harvested (acres).....	2761	12	N	0
3847	1982, harvested (X).....	2773	12	N	0
3848	1982, irrigated (farms).....	2785	12	N	0
3849	1982, irrigated (acres).....	2797	12	N	0
Dill for Oil:					
3850	1987, harvested (farms).....	2809	12	N	0
3851	1987, harvested (acres).....	2821	12	N	0
3852	1987, harvested (pounds)	2833	12	N	0
3853	1987, irrigated (farms).....	2845	12	N	0
3854	1987, irrigated (acres).....	2857	12	N	0
3855	1982, harvested (farms).....	2869	12	N	0
3856	1982, harvested (acres).....	2881	12	N	0
3857	1982, harvested (pounds)	2893	12	N	0
3858	1982, irrigated (farms).....	2905	12	N	0
3859	1982, irrigated (acres).....	2917	12	N	0
Ginger Root:					
3860	1987, harvested (farms).....	2929	12	N	0
3861	1987, harvested (acres).....	2941	12	N	0
3862	1987, harvested (pounds)	2953	12	N	0
3863	1987, irrigated (farms).....	2965	12	N	0
3864	1987, irrigated (acres).....	2977	12	N	0
3865	1982, harvested (farms).....	2989	12	N	0
3866	1982, harvested (acres).....	3001	12	N	0
3867	1982, harvested (pounds)	3013	12	N	0
3868	1982, irrigated (farms).....	3025	12	N	0
3869	1982, irrigated (acres).....	3037	12	N	0
Guar:					
3870	1987, harvested (farms).....	3049	12	N	0
3871	1987, harvested (acres).....	3061	12	N	0
3872	1987, harvested (pounds)	3073	12	N	0
3873	1987, irrigated (farms).....	3085	12	N	0
3874	1987, irrigated (acres).....	3097	12	N	0
3875	1982, harvested (farms).....	3109	12	N	0
3876	1982, harvested (acres).....	3121	12	N	0
3877	1982, harvested (pounds)	3133	12	N	0
3878	1982, irrigated (farms).....	3145	12	N	0
3879	1982, irrigated (acres).....	3157	12	N	0
Herbs:					
3880	1987, harvested (farms).....	3169	12	N	0
3881	1987, harvested (acres).....	3181	12	N	0
3882	1987, harvested (pounds)	3193	12	N	0
3883	1987, irrigated (farms).....	3205	12	N	0
3884	1987, irrigated (acres).....	3217	12	N	0
3885	1982, harvested (farms).....	3229	12	N	0
3886	1982, harvested (acres).....	3241	12	N	0

Field Name	Field Description	Field Begin	Width	Type	Decimal
3887	1982, harvested (pounds)	3253	12	N	0
3888	1982, irrigated (farms).....	3265	12	N	0
3889	1982, irrigated (acres).....	3277	12	N	0
Hops:					
3890	1987, harvested (farms).....	3289	12	N	0
3891	1987, harvested (acres)	3301	12	N	0
3892	1987, harvested (pounds)	3313	12	N	0
3893	1987, irrigated (farms).....	3325	12	N	0
3894	1987, irrigated (acres).....	3337	12	N	0
3895	1982, harvested (farms).....	3349	12	N	0
3896	1982, harvested (acres)	3361	12	N	0
3897	1982, harvested (pounds)	3373	12	N	0
3898	1982, irrigated (farms).....	3385	12	N	0
3899	1982, irrigated (acres).....	3397	12	N	0
Jojoba Harvested:					
3900	1987, harvested (farms).....	3409	12	N	0
3901	1987, harvested (acres)	3421	12	N	0
3902	1987, harvested (pounds)	3433	12	N	0
3903	1987, irrigated (farms).....	3445	12	N	0
3904	1987, irrigated (acres).....	3457	12	N	0
3905	1982, harvested (farms).....	3469	12	N	0
3906	1982, harvested (acres)	3481	12	N	0
3907	1982, harvested (pounds)	3493	12	N	0
3908	1982, irrigated (farms).....	3505	12	N	0
3909	1982, irrigated (acres).....	3517	12	N	0
Jojoba Not Harvested:					
3910	1987, harvested (farms).....	3529	12	N	0
3911	1987, harvested (acres)	3541	12	N	0
3912	1987, harvested (X) ¹²	3553	12	N	0
3913	1987, irrigated (farms).....	3565	12	N	0
3914	1987, irrigated (acres).....	3577	12	N	0
3915	1982, harvested (farms).....	3589	12	N	0
3916	1982, harvested (acres)	3601	12	N	0
3917	1982, harvested (X) ¹²	3613	12	N	0
3918	1982, irrigated (farms).....	3625	12	N	0
3919	1982, irrigated (acres).....	3637	12	N	0
Lotus Root:					
3920	1987, harvested (farms).....	3649	12	N	0
3921	1987, harvested (acres)	3661	12	N	0
3922	1987, harvested (pounds)	3673	12	N	0
3923	1987, irrigated (farms).....	3685	12	N	0
3924	1987, irrigated (acres).....	3697	12	N	0
3925	1982, harvested (farms).....	3709	12	N	0
3926	1982, harvested (acres)	3721	12	N	0
3927	1982, harvested (pounds)	3733	12	N	0
3928	1982, irrigated (farms).....	3745	12	N	0
3929	1982, irrigated (acres).....	3757	12	N	0
Mint for Oil:					
3930	1987, harvested (farms).....	3769	12	N	0
3931	1987, harvested (acres)	3781	12	N	0
3932	1987, harvested (pounds of oil)	3793	12	N	0
3933	1987, irrigated (farms).....	3805	12	N	0
3934	1987, irrigated (acres).....	3817	12	N	0
3935	1982, harvested (farms).....	3829	12	N	0
3936	1982, harvested (acres)	3841	12	N	0
3937	1982, harvested (pounds of oil)	3853	12	N	0
3938	1982, irrigated (farms).....	3865	12	N	0
3939	1982, irrigated (acres).....	3877	12	N	0
Mungbeans for Beans:					
3940	1987, harvested (farms).....	3889	12	N	0
3941	1987, harvested (acres)	3901	12	N	0
3942	1987, harvested (pounds)	3913	12	N	0
3943	1987, irrigated (farms).....	3925	12	N	0
3944	1987, irrigated (acres).....	3937	12	N	0

Field Name	Field Description	Field Begin	Width	Type	Decimal
3945	1982, harvested (farms).....	3949	12	N	0
3946	1982, harvested (acres).....	3961	12	N	0
3947	1982, harvested (pounds).....	3973	12	N	0
3948	1982, irrigated (farms).....	3985	12	N	0
3949	1982, irrigated (acres).....	3997	12	N	0
Pineapples Harvested:					
3950	1987, harvested (farms).....	4009	12	N	0
3951	1987, harvested (acres).....	4021	12	N	0
3952	1987, harvested (tons).....	4033	12	N	0
3953	1987, irrigated (farms).....	4045	12	N	0
3954	1987, irrigated (acres).....	4057	12	N	0
3955	1982, harvested (farms).....	4069	12	N	0
3956	1982, harvested (acres).....	4081	12	N	0
3957	1982, harvested (tons).....	4093	12	N	0
3958	1982, irrigated (farms).....	4105	12	N	0
3959	1982, irrigated (acres).....	4117	12	N	0
Pineapples Not Harvested:					
3960	1987, harvested (farms).....	4129	12	N	0
3961	1987, harvested (acres).....	4141	12	N	0
3962	1987, harvested (X) ¹²	4153	12	N	0
3963	1987, irrigated (farms).....	4165	12	N	0
3964	1987, irrigated (acres).....	4177	12	N	0
3965	1982, harvested (farms).....	4189	12	N	0
3966	1982, harvested (acres).....	4201	12	N	0
3967	1982, harvested (X) ¹²	4213	12	N	0
3968	1982, irrigated (farms).....	4225	12	N	0
3969	1982, irrigated (acres).....	4237	12	N	0
Rapeseed:					
3970	1987, harvested (farms).....	4249	12	N	0
3971	1987, harvested (acres).....	4261	12	N	0
3972	1987, harvested (pounds).....	4273	12	N	0
3973	1987, irrigated (farms).....	4285	12	N	0
3974	1987, irrigated (acres).....	4297	12	N	0
3975	1982, harvested (farms).....	4309	12	N	0
3976	1982, harvested (acres).....	4321	12	N	0
3977	1982, harvested (pounds).....	4333	12	N	0
3978	1982, irrigated (farms).....	4345	12	N	0
3979	1982, irrigated (acres).....	4357	12	N	0
Salt Hay:					
3980	1987, harvested (farms).....	4369	12	N	0
3981	1987, harvested (acres).....	4381	12	N	0
3982	1987, harvested (pounds).....	4393	12	N	0
3983	1987, irrigated (farms).....	4405	12	N	0
3984	1987, irrigated (acres).....	4417	12	N	0
3985	1982, harvested (farms).....	4429	12	N	0
3986	1982, harvested (acres).....	4441	12	N	0
3987	1982, harvested (pounds).....	4453	12	N	0
3988	1982, irrigated (farms).....	4465	12	N	0
3989	1982, irrigated (acres).....	4477	12	N	0
Sorghum for Sirup:					
3990	1987, harvested (farms).....	4489	12	N	0
3991	1987, harvested (acres).....	4501	12	N	0
3992	1987, harvested (pounds).....	4513	12	N	0
3993	1987, irrigated (farms).....	4525	12	N	0
3994	1987, irrigated (acres).....	4537	12	N	0
3995	1982, harvested (farms).....	4549	12	N	0
3996	1982, harvested (acres).....	4561	12	N	0
3997	1982, harvested (pounds).....	4573	12	N	0
3998	1982, irrigated (farms).....	4585	12	N	0
3999	1982, irrigated (acres).....	4597	12	N	0
Sorghum, Hogged or Grazed:					
4000	1987, harvested (farms).....	4609	12	N	0
4001	1987, harvested (acres).....	4621	12	N	0
4002	1987, harvested (X) ¹²	4633	12	N	0

Field Name	Field Description	Field Begin	Width	Type	Decimal
4003	1987, irrigated (farms).....	4645	12	N	0
4004	1987, irrigated (acres).....	4657	12	N	0
4005	1982, harvested (farms).....	4669	12	N	0
4006	1982, harvested (acres).....	4681	12	N	0
4007	1982, harvested (X) ¹²	4693	12	N	0
4008	1982, irrigated (farms).....	4705	12	N	0
4009	1982, irrigated (acres).....	4717	12	N	0
Sweet Corn for Seed:					
4010	1987, harvested (farms).....	4729	12	N	0
4011	1987, harvested (acres).....	4741	12	N	0
4012	1987, harvested (pounds).....	4753	12	N	0
4013	1987, irrigated (farms).....	4765	12	N	0
4014	1987, irrigated (acres).....	4777	12	N	0
4015	1982, harvested (farms).....	4789	12	N	0
4016	1982, harvested (acres).....	4801	12	N	0
4017	1982, harvested (pounds).....	4813	12	N	0
4018	1982, irrigated (farms).....	4825	12	N	0
4019	1982, irrigated (acres).....	4837	12	N	0
Taro:					
4020	1987, harvested (farms).....	4849	12	N	0
4021	1987, harvested (acres).....	4861	12	N	0
4022	1987, harvested (pounds).....	4873	12	N	0
4023	1987, irrigated (farms).....	4885	12	N	0
4024	1987, irrigated (acres).....	4897	12	N	0
4025	1982, harvested (farms).....	4909	12	N	0
4026	1982, harvested (acres).....	4921	12	N	0
4027	1982, harvested (pounds).....	4933	12	N	0
4028	1982, irrigated (farms).....	4945	12	N	0
4029	1982, irrigated (acres).....	4957	12	N	0
Other:					
4030	1987, harvested (farms).....	4969	12	N	0
4031	1987, harvested (acres).....	4981	12	N	0
4032	1987, harvested (X) ¹²	4993	12	N	0
4033	1987, irrigated (farms).....	5005	12	N	0
4034	1987, irrigated (acres).....	5017	12	N	0
4035	1982, harvested (farms).....	5029	12	N	0
4036	1982, harvested (acres).....	5041	12	N	0
4037	1982, harvested (X) ¹²	5053	12	N	0
4038	1982, irrigated (farms).....	5065	12	N	0
4039	1982, irrigated (acres).....	5077	12	N	0
Farms Operated by Black and Other Races by Value of Sales and Occupation:1987					
4040	Land in farms (farms).....	5089	12	N	0
4041	Land in farms (acres).....	5101	12	N	0
4042	Harvested cropland (farms).....	5113	12	N	0
4043	Harvested cropland (acres).....	5125	12	N	0
4044	Market value of agricultural products sold (\$1,000).....	5137	12	N	0
4045	Farms by value of sales, occupation farming (less than \$2,500).....	5149	12	N	0
4046	Farms by value of sales, occupation farming (\$2,500 to \$9,999).....	5161	12	N	0
4047	Farms by value of sales, occupation farming (\$10,000 or more).....	5173	12	N	0
4048	Farms by value of sales, occupation other than farming (less than \$2,500).....	5185	12	N	0
4049	Farms by value of sales, occupation other than farming (\$2,500 to \$9,999).....	5197	12	N	0
4050	Farms by value of sales, occupation other than farming (\$10,000 or more).....	5209	12	N	0
Farms Operated by Black and Other Races by Tenure: 1987					
4051	Full owners (number).....	5221	12	N	0
4052	Full owners (land in farms).....	5233	12	N	0
4053	Full owners (harvested cropland).....	5245	12	N	0
4054	Part owners (number).....	5257	12	N	0
4055	Part owners (land in farms).....	5269	12	N	0
4056	Part owners (harvested cropland).....	5281	12	N	0
4057	Tenants (number).....	5293	12	N	0
4058	Tenants (land in farms).....	5305	12	N	0
4059	Tenants (harvested cropland).....	5317	12	N	0

Field Name	Field Description	Field Begin	Width	Type	Decimal
Operators by Selected Racial Groups 1987⁹					
Black:					
4060	All farms (farms).....	5329	12	N	0
4061	All farms (land in farms).....	5341	12	N	0
4062	Farms with sales of \$10,000 or more (farms)	5353	12	N	0
4063	Farms with sales of \$10,000 or more (land in farms)	5365	12	N	0
American Indian:					
4064	All farms (farms).....	5377	12	N	0
4065	All farms (land in farms).....	5389	12	N	0
4066	Farms with sales of \$10,000 or more (farms)	5401	12	N	0
4067	Farms with sales of \$10,000 or more (land in farms)	5413	12	N	0
Asian or Pacific Islander:					
4068	All farms (farms).....	5425	12	N	0
4069	All farms (land in farms).....	5437	12	N	0
4070	Farms with sales of \$10,000 or more (farms)	5449	12	N	0
4071	Farms with sales of \$10,000 or more (land in farms)	5461	12	N	0
Hawaiian:					
4072	All farms (farms).....	5473	12	N	0
4073	All farms (land in farms).....	5485	12	N	0
4074	Farms with sales of \$10,000 or more (farms)	5497	12	N	0
4075	Farms with sales of \$10,000 or more (land in farms)	5509	12	N	0
Japanese:					
4076	All farms (farms).....	5521	12	N	0
4077	All farms (land in farms).....	5533	12	N	0
4078	Farms with sales of \$10,000 or more (farms)	5545	12	N	0
4079	Farms with sales of \$10,000 or more (land in farms)	5557	12	N	0
Chinese:					
4080	All farms (farms).....	5569	12	N	0
4081	All farms (land in farms).....	5581	12	N	0
4082	Farms with sales of \$10,000 or more (farms)	5593	12	N	0
4083	Farms with sales of \$10,000 or more (land in farms)	5605	12	N	0
Filipino:					
4084	All farms (farms).....	5617	12	N	0
4085	All farms (land in farms).....	5629	12	N	0
4086	Farms with sales of \$10,000 or more (farms)	5641	12	N	0
4087	Farms with sales of \$10,000 or more (land in farms)	5653	12	N	0
Korean:					
4088	All farms (farms).....	5665	12	N	0
4089	All farms (land in farms).....	5677	12	N	0
4090	Farms with sales of \$10,000 or more (farms)	5689	12	N	0
4091	Farms with sales of \$10,000 or more (land in farms)	5701	12	N	0
Other Races (see text):					
4092	All farms (farms).....	5713	12	N	0
4093	All farms (land in farms).....	5725	12	N	0
4094	Farms with sales of \$10,000 or more (farms)	5737	12	N	0
4095	Farms with sales of \$10,000 or more (land in farms)	5749	12	N	0
Operators of Spanish Origin:1987⁹					
4096	All farms (farms).....	5761	12	N	0
4097	All farms (land in farms).....	5773	12	N	0
4098	Farms with sales of \$10,000 or more (farms)	5785	12	N	0
4099	Farms with sales of \$10,000 or more (land in farms)	5797	12	N	0
Farms with Grazing Permits:1987					
4100	Land in farms (farms).....	5809	12	N	0
4101	Land in farms (acres).....	5821	12	N	0
4102	Farms by land in farms (less than 100 acres)	5833	12	N	0
4103	Farms by land in farms (100 to 259 acres)	5845	12	N	0
4104	Farms by land in farms (260 to 499 acres)	5857	12	N	0
4105	Farms by land in farms (500 to 999 acres)	5869	12	N	0
4106	Farms by land in farms (1,000 to 1,999 acres)	5881	12	N	0
4107	Farms by land in farms (2,000 or more).....	5893	12	N	0
4108	Source of permits (forest service)	5905	12	N	0
4109	Source of permits (Taylor grazing)	5917	12	N	0
4110	Source of permits (Indian land).....	5929	12	N	0
FILL6	Filler	5941	3660	A	



FOOTNOTES

CENSUS OF AGRICULTURE 1987: FINAL COUNTY FILE

DATA DICTIONARY

1. Data are based on a sample of farms.
2. Data are based on a sample of farms; see text.
3. Data for 1982 do not include imputation for item nonresponse.
4. Data for 1982 excludes abnormal farms.
5. Data for 1982 include self-propelled only.
6. Data for 1982 includes market value of barley sold.
7. Data for 1987 are based on a sample of farms; data for 1982 are nonsample.
8. Data for 1987 exclude cost of custom applications for commercial fertilizer and agricultural chemicals.
9. Data for 1987 include abnormal farms.
10. Data for 1987 include cost of custom applications.
11. Farms with total production expenses equal to market value of agricultural products sold are included as farms with gains.
12. No frequency.



STATISTICAL METHODOLOGY

Statistical methodology for each State will be provided upon request. If you have purchased this technical documentation from the Census Bureau and wish to receive the additional information, please complete the coupon on the next page and return to:

Data User Services Division
Customer Services
Bureau of the Census
Washington, DC 20233



Name of File: **Census of Agriculture 1987:
Final County File Technical Documentation**

Please send me the Statistical Methodology for the State(s) of:

Name:

Address:

Phone:



APPENDIX A FIPS STATE AND COUNTY CODES

■ ALABAMA	01000	WILCOX COUNTY	01131
AUTAUGA COUNTY	01001	WINSTON COUNTY	01133
BALDWIN COUNTY	01003		
BARBOUR COUNTY	01005	■ ALASKA ¹	02000
BIBB COUNTY	01007	INTERIOR	02090
BLOUNT COUNTY	01009	FAIRBANKS NORTHSTAR	02090
BULLOCK COUNTY	01011	SOUTHEAST FAIRBANKS	02090
BUTLER COUNTY	01013	YUKON-KOYUKUK	02090
CALHOUN COUNTY	01015	KENAI PENINSULA	02122
CHAMBERS COUNTY	01017	SOUTH CENTRAL AREA	02020
CHEROKEE COUNTY	01019	ANCHORAGE	02020
CHILTON COUNTY	01021	MATANUSKA-SUSITNA	02020
CHOCTAW COUNTY	01023	VALDEZ-CORDOVA	02020
CLARKE COUNTY	01025	SOUTHEAST ALASKA	02110
CLAY COUNTY	01027	HAINES	02110
CLEBURNE COUNTY	01029	JUNEAU	02110
COFFEE COUNTY	01031	KETCHIKAN GATEWAY	02110
COLBERT COUNTY	01033	PRINCE OF WALES - OUTER KET	02110
CONECUH COUNTY	01035	SITKA	02110
COOSA COUNTY	01037	SKAGWAY-YAKUTAT-ANGOON	02110
COVINGTON COUNTY	01039	WRANGELL-PETERSBURG	02110
CRENSHAW COUNTY	01041	WESTERN COAST AND CHAIN	02110
CULLMAN COUNTY	01043	ALEUTIAN ISLAND	02010
DALE COUNTY	01045	BETHEL	02010
DALLAS COUNTY	01047	BRISTOL BAY	02010
DE KALB COUNTY	01049	DILLINGHAM	02010
ELMORE COUNTY	01051	KODIAK ISLAND	02010
ESCAMBIA COUNTY	01053	NOME	02010
ETOWAH COUNTY	01055	NORTHERN SLOPE	02010
FAYETTE COUNTY	01057	NORTH WEST ARTIC	02010
FRANKLIN COUNTY	01059	WADE HAMPTON	02010
GENEVA COUNTY	01061		
GREENE COUNTY	01063	■ ARIZONA	04000
HALE COUNTY	01065	APACHE COUNTY	04001
HENRY COUNTY	01067	COCHISE COUNTY	04003
HOUSTON COUNTY	01069	COCONINO COUNTY	04005
JACKSON COUNTY	01071	GILA COUNTY	04007
JEFFERSON COUNTY	01073	GRAHAM COUNTY	04009
LAMAR COUNTY	01075	GREENLEE COUNTY	04011
LAUDERDALE COUNTY	01077	LA PAZ COUNTY	04012
LAWRENCE COUNTY	01079	MARICOPA COUNTY	04013
LEE COUNTY	01081	MOHAVE COUNTY	04015
LIMESTONE COUNTY	01083	NAVAJO COUNTY	04017
LOWNDES COUNTY	01085	PIMA COUNTY	04019
MACON COUNTY	01087	PINAL COUNTY	04021
MADISON COUNTY	01089	SANTA CRUZ COUNTY	04023
MARENGO COUNTY	01091	YAVAPAI COUNTY	04025
MARION COUNTY	01093	YUMA COUNTY	04027
MARSHALL COUNTY	01095		
MOBILE COUNTY	01097	■ ARKANSAS	05000
MONROE COUNTY	01099	ARKANSAS COUNTY	05001
MONTGOMERY COUNTY	01101	ASHLEY COUNTY	05003
MORGAN COUNTY	01103	BAXTER COUNTY	05005
PERRY COUNTY	01105	BENTON COUNTY	05007
PICKENS COUNTY	01107	BOONE COUNTY	05009
PIKE COUNTY	01109	BRADLEY COUNTY	05011
RANDOLPH COUNTY	01111	CALHOUN COUNTY	05013
RUSSELL COUNTY	01113	CARROLL COUNTY	05015
ST CLAIR COUNTY	01115	CHICOT COUNTY	05017
SHELBY COUNTY	01117	CLARK COUNTY	05019
SUMTER COUNTY	01119	CLAY COUNTY	05021
TALLADEGA COUNTY	01121	CLEBURNE COUNTY	05023
TALLAPOOSA COUNTY	01123	CLEVELAND COUNTY	05025
TUSCALOOSA COUNTY	01125	COLUMBIA COUNTY	05027
WALKER COUNTY	01127	CONWAY COUNTY	05029
WASHINGTON COUNTY	01129	CRAIGHEAD COUNTY	05031
		CRAWFORD COUNTY	05033

1. Alaska codes are grouped together by regions for the State.

CRITTENDEN COUNTY	05035
CROSS COUNTY	05037
DALLAS COUNTY	05039
DESHA COUNTY	05041
DREW COUNTY	05043
FAULKNER COUNTY	05045
FRANKLIN COUNTY	05047
FULTON COUNTY	05049
GARLAND COUNTY	05051
GRANT COUNTY	05053
GREENE COUNTY	05055
HEMPSTEAD COUNTY	05057
HOT SPRING COUNTY	05059
HOWARD COUNTY	05061
INDEPENDENCE COUNTY	05063
IZARD COUNTY	05065
JACKSON COUNTY	05067
JEFFERSON COUNTY	05069
JOHNSON COUNTY	05071
LAFAYETTE COUNTY	05073
LAWRENCE COUNTY	05075
LEE COUNTY	05077
LINCOLN COUNTY	05079
LITTLE RIVER COUNTY	05081
LOGAN COUNTY	05083
LONOKE COUNTY	05085
MADISON COUNTY	05087
MARION COUNTY	05089
MILLER COUNTY	05091
MISSISSIPPI COUNTY	05093
MONROE COUNTY	05095
MONTGOMERY COUNTY	05097
NEVADA COUNTY	05099
NEWTON COUNTY	05101
OUACHITA COUNTY	05103
PERRY COUNTY	05105
PHILLIPS COUNTY	05107
PIKE COUNTY	05109
POINSETT COUNTY	05111
POLK COUNTY	05113
POPE COUNTY	05115
PRAIRIE COUNTY	05117
PULASKI COUNTY	05119
RANDOLPH COUNTY	05121
ST FRANCIS COUNTY	05123
SALINE COUNTY	05125
SCOTT COUNTY	05127
SEARCY COUNTY	05129
SEBASTIAN COUNTY	05131
SEVIER COUNTY	05133
SHARP COUNTY	05135
STONE COUNTY	05137
UNION COUNTY	05139
VAN BUREN COUNTY	05141
WASHINGTON COUNTY	05143
WHITE COUNTY	05145
WOODRUFF COUNTY	05147
YELL COUNTY	05149
■ CALIFORNIA	06000
ALAMEDA COUNTY	06001
ALPINE COUNTY	06003
AMADOR COUNTY	06005
BUTTE COUNTY	06007
CALAVERAS COUNTY	06009
COLUSA COUNTY	06011
CONTRA COSTA COUNTY	06013
DEL NORTE COUNTY	06015
EL DORADO COUNTY	06017
FRESNO COUNTY	06019
GLENN COUNTY	06021
HUMBOLDT COUNTY	06023
IMPERIAL COUNTY	06025

INYO COUNTY	06027
KERN COUNTY	06029
KINGS COUNTY	06031
LAKE COUNTY	06033
LASSEN COUNTY	06035
LOS ANGELES COUNTY	06037
MADERA COUNTY	06039
MARIN COUNTY	06041
MARIPOSA COUNTY	06043
MENDOCINO COUNTY	06045
MERCED COUNTY	06047
MODOC COUNTY	06049
MONO COUNTY	06051
MONTEREY COUNTY	06053
NAPA COUNTY	06055
NEVADA COUNTY	06057
ORANGE COUNTY	06059
PLACER COUNTY	06061
PLUMAS COUNTY	06063
RIVERSIDE COUNTY	06065
SACRAMENTO COUNTY	06067
SAN BENITO COUNTY	06069
SAN BERNADINO COUNTY	06071
SAN DIEGO COUNTY	06073
SAN FRANCISCO COUNTY	06075
SAN JOAQUIN COUNTY	06077
SAN LUIS OBISPO COUNTY	06079
SAN MATEO COUNTY	06081
SANTA BARBARA COUNTY	06083
SANTA CLARA COUNTY	06085
SANTA CRUZ COUNTY	06087
SHASTA COUNTY	06089
SIERRA COUNTY	06091
SISKIYOU COUNTY	06093
SOLANO COUNTY	06095
SONOMA COUNTY	06097
STANISLAUS COUNTY	06099
SUTTER COUNTY	06101
TEHAMA COUNTY	06103
TRINITY COUNTY	06105
TULARE COUNTY	06107
TUOLUMNE COUNTY	06109
VENTURA COUNTY	06111
YOLO COUNTY	06113
YUBA COUNTY	06115
■ COLORADO	08000
ADAMS COUNTY	08001
ALAMOSA COUNTY	08003
ARAPAHOE COUNTY	08005
ARCHULETA COUNTY	08007
BACA COUNTY	08009
BENT COUNTY	08011
BOULDER COUNTY	08013
CHAFFEE COUNTY	08015
CHEYENNE COUNTY	08017
CLEAR CREEK COUNTY	08019
CONEJOS COUNTY	08021
COSTILLA COUNTY	08023
CROWLEY COUNTY	08025
CUSTER COUNTY	08027
DELTA COUNTY	08029
DENVER COUNTY	08031
DOLORES COUNTY	08033
DOUGLAS COUNTY	08035
EAGLE COUNTY	08037
ELBERT COUNTY	08039
EL PASO COUNTY	08041
FREMONT COUNTY	08043
GARFIELD COUNTY	08045
GILPIN COUNTY	08047
GRAND COUNTY	08049
GUNNISON COUNTY	08051
HINSDALE COUNTY	08053

HUERFANO COUNTY	08055	GLADES COUNTY	12043
JACKSON COUNTY	08057	GULF COUNTY	12045
JEFFERSON COUNTY	08059	HAMILTON COUNTY	12047
KIOWA COUNTY	08061	HARDEE COUNTY	12049
KIT CARSON COUNTY	08063	HENDRY COUNTY	12051
LAKE COUNTY	08065	HERNANDO COUNTY	12053
LA PLATA COUNTY	08067	HIGHLANDS COUNTY	12055
LARIMER COUNTY	08069	HILLSBOROUGH COUNTY	12057
LAS ANIMAS COUNTY	08071	HOLMES COUNTY	12059
LINCOLN COUNTY	08073	INDIAN RIVER COUNTY	12061
LOGAN COUNTY	08075	JACKSON COUNTY	12063
MESA COUNTY	08077	JEFFERSON COUNTY	12065
MINERAL COUNTY	08079	LAFAYETTE COUNTY	12067
MOFFAT COUNTY	08081	LAKE COUNTY	12069
MONTEZUMA COUNTY	08083	LEE COUNTY	12071
MONTROSE COUNTY	08085	LEON COUNTY	12073
MORGAN COUNTY	08087	LEVY COUNTY	12075
OTERO COUNTY	08089	LIBERTY COUNTY	12077
OURAY COUNTY	08091	MADISON COUNTY	12079
PARK COUNTY	08093	MANATEE COUNTY	12081
PHILLIPS COUNTY	08095	MARION COUNTY	12083
PITKIN COUNTY	08097	MARTIN COUNTY	12085
PROWERS COUNTY	08099	MONROE COUNTY	12087
PUEBLO COUNTY	08101	NASSAU COUNTY	12089
RIO BLANCO COUNTY	08103	OKALOOSA COUNTY	12091
RIO GRANDE COUNTY	08105	OKEECHOBEE COUNTY	12093
ROUTT COUNTY	08107	ORANGE COUNTY	12095
SAGUACHE COUNTY	08109	OSCEOLA COUNTY	12097
SAN JUAN COUNTY	08111	PALM BEACH COUNTY	12099
SAN MIGUEL COUNTY	08113	PASCO COUNTY	12101
SEDGWICK COUNTY	08115	PINELLAS COUNTY	12103
SUMMIT COUNTY	08117	POLK COUNTY	12105
TELLER COUNTY	08119	PUTNAM COUNTY	12107
WASHINGTON COUNTY	08121	ST JOHNS COUNTY	12109
WELD COUNTY	08123	ST LUCIE COUNTY	12111
YUMA COUNTY	08125	SANTA ROSA COUNTY	12113
■ CONNECTICUT	9000	SARASOTA COUNTY	12115
FAIRFIELD COUNTY	9001	SEMINOLE COUNTY	12117
HARTFORD COUNTY	9003	SUMTER COUNTY	12119
LITCHFIELD COUNTY	9005	SUWANNEE COUNTY	12121
MIDDLESEX COUNTY	9007	TAYLOR COUNTY	12123
NEW HAVEN COUNTY	9009	UNION COUNTY	12125
NEW LONDON COUNTY	9011	VOLUSIA COUNTY	12127
TOLLAND COUNTY	9013	WAKULLA COUNTY	12129
WINDHAM COUNTY	9015	WALTON COUNTY	12131
■ DELAWARE	10000	WASHINGTON COUNTY	12133
KENT COUNTY	10001	■ GEORGIA	13000
NEW CASTLE COUNTY	10003	APPLING COUNTY	13001
SUSSEX COUNTY	10005	ATKINSON COUNTY	13003
■ FLORIDA	12000	BACON COUNTY	13005
ALACHUA COUNTY	12001	BAKER COUNTY	13007
BAKER COUNTY	12003	BALDWIN COUNTY	13009
BAY COUNTY	12005	BANKS COUNTY	13011
BRADFORD COUNTY	12007	BARROW COUNTY	13013
BREVARD COUNTY	12009	BARTOW COUNTY	13015
BROWARD COUNTY	12011	BEN HILL COUNTY	13017
CALHOUN COUNTY	12013	BERRIEN COUNTY	13019
CHARLOTTE COUNTY	12015	BIBB COUNTY	13021
CITRUS COUNTY	12017	BLECKLEY COUNTY	13023
CLAY COUNTY	12019	BRANTLEY COUNTY	13025
COLLIER COUNTY	12021	BROOKS COUNTY	13027
COLUMBIA COUNTY	12023	BRYAN COUNTY	13029
DADE COUNTY	12025	BULLOCH COUNTY	13031
DE SOTO COUNTY	12027	BURKE COUNTY	13033
DIXIE COUNTY	12029	BUTTS COUNTY	13035
DUVAL COUNTY	12031	CALHOUN COUNTY	13037
ESCAMBIA COUNTY	12033	CAMDEN COUNTY	13039
FLAGLER COUNTY	12035	CANDLER COUNTY	13043
FRANKLIN COUNTY	12037	CARROLL COUNTY	13045
GADSDEN COUNTY	12039	CATOOSA COUNTY	13047
GILCHRIST COUNTY	12041	CHARLTON COUNTY	13049
		CHATHAM COUNTY	13051
		CHATTAHOOCHEE COUNTY	13053

CHATTOOGA COUNTY	13055	MITCHELL COUNTY	13205
CHEROKEE COUNTY	13057	MONROE COUNTY	13207
CLARKE COUNTY	13059	MONTGOMERY COUNTY	13209
CLAY COUNTY	13061	MORGAN COUNTY	13211
CLAYTON COUNTY	13063	MURRAY COUNTY	13213
CLINCH COUNTY	13065	MUSCOGEE COUNTY	13215
COBB COUNTY	13067	NEWTON COUNTY	13217
COFFEE COUNTY	13069	OCONEE COUNTY	13219
COLQUITT COUNTY	13071	OGLETHORPE COUNTY	13221
COLUMBIA COUNTY	13073	PAULDING COUNTY	13223
COOK COUNTY	13075	PEACH COUNTY	13225
COWETA COUNTY	13077	PICKENS COUNTY	13227
CRAWFORD COUNTY	13079	PIERCE COUNTY	13229
CRISP COUNTY	13081	PIKE COUNTY	13231
DADE COUNTY	13083	POLK COUNTY	13233
DAWSON COUNTY	13085	PULASKI COUNTY	13235
DECATUR COUNTY	13087	PUTNAM COUNTY	13237
DE KALB COUNTY	13089	QUITMAN COUNTY	13239
DODGE COUNTY	13091	RABUN COUNTY	13241
DOOLY COUNTY	13093	RANDOLPH COUNTY	13243
DOUGHERTY COUNTY	13095	RICHMOND COUNTY	13245
DOUGLAS COUNTY	13097	ROCKDALE COUNTY	13247
EARLY COUNTY	13099	SCHLEY COUNTY	13249
ECHOLS COUNTY	13101	SCREVEN COUNTY	13251
EFFINGHAM COUNTY	13103	SEMINOLE COUNTY	13253
ELBERT COUNTY	13105	SPALDING COUNTY	13255
EMANUEL COUNTY	13107	STEPHENS COUNTY	13257
EVANS COUNTY	13109	STEWART COUNTY	13259
FANNIN COUNTY	13111	SUMTER COUNTY	13261
FAYETTE COUNTY	13113	TALBOT COUNTY	13263
FLOYD COUNTY	13115	TALIAFERRO COUNTY	13265
FORSYTH COUNTY	13117	TATTNALL COUNTY	13267
FRANKLIN COUNTY	13119	TAYLOR COUNTY	13269
FULTON COUNTY	13121	TELFAIR COUNTY	13271
GILMER COUNTY	13123	TERRELL COUNTY	13273
GLASCOCK COUNTY	13125	THOMAS COUNTY	13275
GLYNN COUNTY	13127	TIFT COUNTY	13277
GORDON COUNTY	13129	TOOMBS COUNTY	13279
GRADY COUNTY	13131	TOWNS COUNTY	13281
GREENE COUNTY	13133	TREUTLEN COUNTY	13283
GWINNETT COUNTY	13135	TROUP COUNTY	13285
HABERSHAM COUNTY	13137	TURNER COUNTY	13287
HALL COUNTY	13139	TWIGGS COUNTY	13289
HANCOCK COUNTY	13141	UNION COUNTY	13291
HARALSON COUNTY	13143	UPSON COUNTY	13293
HARRIS COUNTY	13145	WALKER COUNTY	13295
HART COUNTY	13147	WALTON COUNTY	13297
HEARD COUNTY	13149	WARE COUNTY	13299
HENRY COUNTY	13151	WARREN COUNTY	13301
HOUSTON COUNTY	13153	WASHINGTON COUNTY	13303
IRWIN COUNTY	13155	WAYNE COUNTY	13305
JACKSON COUNTY	13157	WEBSTER COUNTY	13307
JASPER COUNTY	13159	WHEELER COUNTY	13309
JEFF DAVIS COUNTY	13161	WHITE COUNTY	13311
JEFFERSON COUNTY	13163	WHITFIELD COUNTY	13313
JENKINS COUNTY	13165	WILCOX COUNTY	13315
JOHNSON COUNTY	13167	WILKES COUNTY	13317
JONES COUNTY	13169	WILKINSON COUNTY	13319
LAMAR COUNTY	13171	WORTH COUNTY	13321
LANIER COUNTY	13173		
LAURENS COUNTY	13175	■ HAWAII	15000
LEE COUNTY	13177	HAWAII COUNTY	15001
LIBERTY COUNTY	13179	HONOLULU COUNTY	15003
LINCOLN COUNTY	13181	KAUAI COUNTY	15007
LONG COUNTY	13183	MAUI COUNTY	15009
LOWNDES COUNTY	13185		
LUMPKIN COUNTY	13187	■ IDAHO	16000
MCDUFFIE COUNTY	13189	ADA COUNTY	16001
MCINTOSH COUNTY	13191	ADAMS COUNTY	16003
MACON COUNTY	13193	BANNOCK COUNTY	16005
MADISON COUNTY	13195	BEAR LAKE COUNTY	16007
MARION COUNTY	13197	BENEWAH COUNTY	16009
MERIWETHER COUNTY	13199	BINGHAM COUNTY	16011
MILLER COUNTY	13201	BLAINE COUNTY	16013

BOISE COUNTY	16015
BONNER COUNTY	16017
BONNEVILLE COUNTY	16019
BOUNDARY COUNTY	16021
BUTTE COUNTY	16023
CAMAS COUNTY	16025
CANYON COUNTY	16027
CARIBOU COUNTY	16029
CASSIA COUNTY	16031
CLARK COUNTY	16033
CLEARWATER COUNTY	16035
CUSTER COUNTY	16037
ELMORE COUNTY	16039
FRANKLIN COUNTY	16041
FREMONT COUNTY	16043
GEM COUNTY	16045
GOODING COUNTY	16047
IDAHO COUNTY	16049
JEFFERSON COUNTY	16051
JEROME COUNTY	16053
KOOTENAI COUNTY	16055
LATAH COUNTY	16057
LEMHI COUNTY	16059
LEWIS COUNTY	16061
LINCOLN COUNTY	16063
MADISON COUNTY	16065
MINIDOKA COUNTY	16067
NEZ PERCE COUNTY	16069
ONEIDA COUNTY	16071
OWYHEE COUNTY	16073
PAYETTE COUNTY	16075
POWER COUNTY	16077
SHOSHONE COUNTY	16079
TETON COUNTY	16081
TWIN FALLS COUNTY	16083
VALLEY COUNTY	16085
WASHINGTON COUNTY	16087

■ ILLINOIS	17000
ADAMS COUNTY	17001
ALEXANDER COUNTY	17003
BOND COUNTY	17005
BOONE COUNTY	17007
BROWN COUNTY	17009
BUREAU COUNTY	17011
CALHOUN COUNTY	17013
CARROLL COUNTY	17015
CASS COUNTY	17017
CHAMPAIGN COUNTY	17019
CHRISTIAN COUNTY	17021
CLARK COUNTY	17023
CLAY COUNTY	17025
CLINTON COUNTY	17027
COLES COUNTY	17029
COOK COUNTY	17031
CRAWFORD COUNTY	17033
CUMBERLAND COUNTY	17035
DE KALB COUNTY	17037
DE WITT COUNTY	17039
DOUGLAS COUNTY	17041
DU PAGE COUNTY	17043
EDGAR COUNTY	17045
EDWARDS COUNTY	17047
EFFINGHAM COUNTY	17049
FAYETTE COUNTY	17051
FORD COUNTY	17053
FRANKLIN COUNTY	17055
FULTON COUNTY	17057
GALLATIN COUNTY	17059
GREENE COUNTY	17061
GRUNDY COUNTY	17063
HAMILTON COUNTY	17065
HANCOCK COUNTY	17067
HARDIN COUNTY	17069

HENDERSON COUNTY	17071
HENRY COUNTY	17073
IROQUOIS COUNTY	17075
JACKSON COUNTY	17077
JASPER COUNTY	17079
JEFFERSON COUNTY	17081
JERSEY COUNTY	17083
JO DAVIESS COUNTY	17085
JOHNSON COUNTY	17087
KANE COUNTY	17089
KANKAKEE COUNTY	17091
KENDALL COUNTY	17093
KNOX COUNTY	17095
LAKE COUNTY	17097
LA SALLE COUNTY	17099
LAWRENCE COUNTY	17101
LEE COUNTY	17103
LIVINGSTON COUNTY	17105
LOGAN COUNTY	17107
MCDONOUGH COUNTY	17109
MCHENRY COUNTY	17111
MCLEAN COUNTY	17113
MACON COUNTY	17115
MACOUPIN COUNTY	17117
MADISON COUNTY	17119
MARION COUNTY	17121
MARSHALL COUNTY	17123
MASON COUNTY	17125
MASSAC COUNTY	17127
MENARD COUNTY	17129
MERCER COUNTY	17131
MONROE COUNTY	17133
MONTGOMERY COUNTY	17135
MORGAN COUNTY	17137
MOULTRIE COUNTY	17139
OGLE COUNTY	17141
PEORIA COUNTY	17143
PERRY COUNTY	17145
PIATT COUNTY	17147
PIKE COUNTY	17149
POPE COUNTY	17151
PULASKI COUNTY	17153
PUTNAM COUNTY	17155
RANDOLPH COUNTY	17157
RICHLAND COUNTY	17159
ROCK ISLAND COUNTY	17161
ST CLAIR COUNTY	17163
SALINE COUNTY	17165
SANGAMON COUNTY	17167
SCHUYLER COUNTY	17169
SCOTT COUNTY	17171
SHELBY COUNTY	17173
STARK COUNTY	17175
STEPHENSON COUNTY	17177
TAZEVELL COUNTY	17179
UNION COUNTY	17181
VERMILION COUNTY	17183
WABASH COUNTY	17185
WARREN COUNTY	17187
WASHINGTON COUNTY	17189
WAYNE COUNTY	17191
WHITE COUNTY	17193
WHITESIDE COUNTY	17195
WILL COUNTY	17197
WILLIAMSON COUNTY	17199
WINNEBAGO COUNTY	17201
WOODFORD COUNTY	17203

■ INDIANA	18000
ADAMS COUNTY	18001
ALLEN COUNTY	18003
BARTHOLOMEW COUNTY	18005
BENTON COUNTY	18007
BLACKFORD COUNTY	18009

BOONE COUNTY	18011	TIPTON COUNTY	18159
BROWN COUNTY	18013	UNION COUNTY	18161
CARROLL COUNTY	18015	VANDEBURGH COUNTY	18163
CASS COUNTY	18017	VERMILLION COUNTY	18165
CLARK COUNTY	18019	VIGO COUNTY	18167
CLAY COUNTY	18021	WABASH COUNTY	18169
CLINTON COUNTY	18023	WARREN COUNTY	18171
CRAWFORD COUNTY	18025	WARRICK COUNTY	18173
DAVISS COUNTY	18027	WASHINGTON COUNTY	18175
DEARBORN COUNTY	18029	WAYNE COUNTY	18177
DECATUR COUNTY	18031	WELLS COUNTY	18179
DE KALB COUNTY	18033	WHITE COUNTY	18181
DELAWARE COUNTY	18035	WHITLEY COUNTY	18183
DUBOIS COUNTY	18037		
ELKHART COUNTY	18039	■ IOWA	19000
FAYETTE COUNTY	18041	ADAIR COUNTY	19001
FLOYD COUNTY	18043	ADAMS COUNTY	19003
FOUNTAIN COUNTY	18045	ALLAMAKEE COUNTY	19005
FRANKLIN COUNTY	18047	APPANOOSE COUNTY	19007
FULTON COUNTY	18049	AUDUBON COUNTY	19009
GIBSON COUNTY	18051	BENTON COUNTY	19011
GRANT COUNTY	18053	BLACK HAWK COUNTY	19013
GREENE COUNTY	18055	BOONE COUNTY	19015
HAMILTON COUNTY	18057	BREMER COUNTY	19017
HANCOCK COUNTY	18059	BUCHANAN COUNTY	19019
HARRISON COUNTY	18061	BUENA VISTA COUNTY	19021
HENDRICKS COUNTY	18063	BUTLER COUNTY	19023
HENRY COUNTY	18065	CALHOUN COUNTY	19025
HOWARD COUNTY	18067	CARROLL COUNTY	19027
HUNTINGTON COUNTY	18069	CASS COUNTY	19029
JACKSON COUNTY	18071	CEDAR COUNTY	19031
JASPER COUNTY	18073	CERRO GORDO COUNTY	19033
JAY COUNTY	18075	CHEROKEE COUNTY	19035
JEFFERSON COUNTY	18077	CHICKASAW COUNTY	19037
JENNINGS COUNTY	18079	CLARKE COUNTY	19039
JOHNSON COUNTY	18081	CLAY COUNTY	19041
KNOX COUNTY	18083	CLAYTON COUNTY	19043
KOSCIUSKO COUNTY	18085	CLINTON COUNTY	19045
LAGRANGE COUNTY	18087	CRAWFORD COUNTY	19047
LAKE COUNTY	18089	DALLAS COUNTY	19049
LA PORTE COUNTY	18091	DAVIS COUNTY	19051
LAWRENCE COUNTY	18093	DECATUR COUNTY	19053
MADISON COUNTY	18095	DELAWARE COUNTY	19055
MARION COUNTY	18097	DES MOINES COUNTY	19057
MARSHALL COUNTY	18099	DICKINSON COUNTY	19059
MARTIN COUNTY	18101	DUBUQUE COUNTY	19061
MIAMI COUNTY	18103	EMMET COUNTY	19063
MONROE COUNTY	18105	FAYETTE COUNTY	19065
MONTGOMERY COUNTY	18107	FLOYD COUNTY	19067
MORGAN COUNTY	18109	FRANKLIN COUNTY	19069
NEWTON COUNTY	18111	FREMONT COUNTY	19071
NOBLE COUNTY	18113	GREENE COUNTY	19073
OHIO COUNTY	18115	GRUNDY COUNTY	19075
ORANGE COUNTY	18117	GUTHRIE COUNTY	19077
OWEN COUNTY	18119	HAMILTON COUNTY	19079
PARKE COUNTY	18121	HANCOCK COUNTY	19081
PERRY COUNTY	18123	HARDIN COUNTY	19083
PIKE COUNTY	18125	HARRISON COUNTY	19085
PORTER COUNTY	18127	HENRY COUNTY	19087
POSEY COUNTY	18129	HOWARD COUNTY	19089
PULASKI COUNTY	18131	HUMBOLDT COUNTY	19091
PUTNAM COUNTY	18133	IDA COUNTY	19093
RANDOLPH COUNTY	18135	IOWA COUNTY	19095
RIPLEY COUNTY	18137	JACKSON COUNTY	19097
RUSH COUNTY	18139	JASPER COUNTY	19099
ST JOSEPH COUNTY	18141	JEFFERSON COUNTY	19101
SCOTT COUNTY	18143	JOHNSON COUNTY	19103
SHELBY COUNTY	18145	JONES COUNTY	19105
SPENCER COUNTY	18147	KEOKUK COUNTY	19107
STARKE COUNTY	18149	KOSSUTH COUNTY	19109
STEBEN COUNTY	18151	LEE COUNTY	19111
SULLIVAN COUNTY	18153	LINN COUNTY	19113
SWITZERLAND COUNTY	18155	LOUISA COUNTY	19115
TIPPECANOE COUNTY	18157	LUCAS COUNTY	19117

19151			
LYON COUNTY	19119	GRAHAM COUNTY	20065
MADISON COUNTY	19121	GRANT COUNTY	20067
MAHASKA COUNTY	19123	GRAY COUNTY	20069
MARION COUNTY	19125	GREELY COUNTY	20071
MARSHALL COUNTY	19127	GREENWOOD COUNTY	20073
MILLS COUNTY	19129	HAMILTON COUNTY	20075
MITCHELL COUNTY	19131	HARPER COUNTY	20077
MONONA COUNTY	19133	HARVEY COUNTY	20079
MONROE COUNTY	19135	HASKELL COUNTY	20081
MONTGOMERY COUNTY	19137	HODGEMAN COUNTY	20083
MUSCATINE COUNTY	19139	JACKSON COUNTY	20085
O-BRIEN COUNTY	19141	JEFFERSON COUNTY	20087
OSCEOLA COUNTY	19143	JEWELL COUNTY	20089
PAGE COUNTY	19145	JOHNSON COUNTY	20091
PALO ALTO COUNTY	19147	KEARNY COUNTY	20093
PLYMOUTH COUNTY	19149	KINGMAN COUNTY	20095
POCAHONTAS COUNTY	19151	KIOWA COUNTY	20097
POLK COUNTY	19153	LABETTE COUNTY	20099
POTTAWATTAMI COUNTY	19155	LANE COUNTY	20101
POWESHIEK COUNTY	19157	LEAVENWORTH COUNTY	20103
RINGGOLD COUNTY	19159	LINCOLN COUNTY	20105
SAC COUNTY	19161	LINN COUNTY	20107
SCOTT COUNTY	19163	LOGAN COUNTY	20109
SHELBY COUNTY	19165	LYON COUNTY	20111
SIOUX COUNTY	19167	MCPHERSON COUNTY	20113
STORY COUNTY	19169	MARION COUNTY	20115
TAMA COUNTY	19171	MARSHALL COUNTY	20117
TAYLOR COUNTY	19173	MEADE COUNTY	20119
UNION COUNTY	19175	MIAMI COUNTY	20121
VAN BUREN COUNTY	19177	MITCHELL COUNTY	20123
WAPELLO COUNTY	19179	MONTGOMERY COUNTY	20125
WARREN COUNTY	19181	MORRIS COUNTY	20127
WASHINGTON COUNTY	19183	MORTON COUNTY	20129
WAYNE COUNTY	19185	NEMAHA COUNTY	20131
WEBSTER COUNTY	19187	NEOSHO COUNTY	20133
WINNEBAGO COUNTY	19189	NESS COUNTY	20135
WINNESHIEK COUNTY	19191	NORTON COUNTY	20137
WOODBURY COUNTY	19193	OSAGE COUNTY	20139
WORTH COUNTY	19195	OSBORNE COUNTY	20141
WRIGHT COUNTY	19197	OTTAWA COUNTY	20143
		PAWNEE COUNTY	20145
■ KANSAS	20000	PHILLIPS COUNTY	20147
ALLEN COUNTY	20001	POTTAWATOMIE COUNTY	20149
ANDERSON COUNTY	20003	PRATT COUNTY	20151
ATCHISON COUNTY	20005	RAWLINS COUNTY	20153
BARBER COUNTY	20007	RENO COUNTY	20155
BARTON COUNTY	20009	REPUBLIC COUNTY	20157
BOURBON COUNTY	20011	RICE COUNTY	20159
BROWN COUNTY	20013	RILEY COUNTY	20161
BUTLER COUNTY	20015	ROOKS COUNTY	20163
CHASE COUNTY	20017	RUSH COUNTY	20165
CHAUTAQUA COUNTY	20019	RUSSELL COUNTY	20167
CHEROKEE COUNTY	20021	SALINE COUNTY	20169
CHEYENNE COUNTY	20023	SCOTT COUNTY	20171
CLARK COUNTY	20025	SEDGWICK COUNTY	20173
CLAY COUNTY	20027	SEWARD COUNTY	20175
CLOUD COUNTY	20029	SHAWNEE COUNTY	20177
COFFEY COUNTY	20031	SHERIDAN COUNTY	20179
COMANCHE COUNTY	20033	SHERMAN COUNTY	20181
COWLEY COUNTY	20035	SMITH COUNTY	20183
CRAWFORD COUNTY	20037	STAFFORD COUNTY	20185
DECATUR COUNTY	20039	STANTON COUNTY	20187
DICKINSON COUNTY	20041	STEVENS COUNTY	20189
DONIPHAN COUNTY	20043	SUMNER COUNTY	20191
DOUGLAS COUNTY	20045	THOMAS COUNTY	20193
EDWARDS COUNTY	20047	TREGO COUNTY	20195
ELK COUNTY	20049	WABAUNSEE COUNTY	20197
ELLIS COUNTY	20051	WALLACE COUNTY	20199
ELLSWORTH COUNTY	20053	WASHINGTON COUNTY	20201
FINNEY COUNTY	20055	WICHITA COUNTY	20203
FORD COUNTY	20057	WILSON COUNTY	20205
FRANKLIN COUNTY	20059	WOODSON COUNTY	20207
GEARY COUNTY	20061	WYANDOTTE COUNTY	20209
GOVE COUNTY	20063		

■ KENTUCKY	21000	MCCREARY COUNTY	21147
ADAIR COUNTY	21001	MCLEAN COUNTY	21149
ALLEN COUNTY	21003	MADISON COUNTY	21151
ANDERSON COUNTY	21005	MAGOFFIN COUNTY	21153
BALLARD COUNTY	21007	MARION COUNTY	21155
BARREN COUNTY	21009	MARSHALL COUNTY	21157
BATH COUNTY	21011	MARTIN COUNTY	21159
BELL COUNTY	21013	MASON COUNTY	21161
BOONE COUNTY	21015	MEADE COUNTY	21163
BOURBON COUNTY	21017	MENIFEE COUNTY	21165
BOYD COUNTY	21019	MERCER COUNTY	21167
BOYLE COUNTY	21021	METCALFE COUNTY	21169
BRACKEN COUNTY	21023	MONROE COUNTY	21171
BREATHITT COUNTY	21025	MONTGOMERY COUNTY	21173
BRECKINRIDGE COUNTY	21027	MORGAN COUNTY	21175
BULLITT COUNTY	21029	MUHLENBERG COUNTY	21177
BUTLER COUNTY	21031	NELSON COUNTY	21179
CALDWELL COUNTY	21033	NICHOLAS COUNTY	21181
CALLOWAY COUNTY	21035	OHIO COUNTY	21183
CAMPBELL COUNTY	21037	OLDHAM COUNTY	21185
CARLISLE COUNTY	21039	OWEN COUNTY	21187
CARROLL COUNTY	21041	OWSLEY COUNTY	21189
CARTER COUNTY	21043	PENDLETON COUNTY	21191
CASEY COUNTY	21045	PERRY COUNTY	21193
CHRISTIAN COUNTY	21047	PIKE COUNTY	21195
CLARK COUNTY	21049	POWELL COUNTY	21197
CLAY COUNTY	21051	PULASKI COUNTY	21199
CLINTON COUNTY	21053	ROBERTSON COUNTY	21201
CRITTENDEN COUNTY	21055	ROCKCASTLE COUNTY	21203
CUMBERLAND COUNTY	21057	ROWAN COUNTY	21205
DAVISS COUNTY	21059	RUSSELL COUNTY	21207
EDMONSON COUNTY	21061	SCOTT COUNTY	21209
ELLIOTT COUNTY	21063	SHELBY COUNTY	21211
ESTILL COUNTY	21065	SIMPSON COUNTY	21213
FAYETTE COUNTY	21067	SPENCER COUNTY	21215
FLEMING COUNTY	21069	TAYLOR COUNTY	21217
FLOYD COUNTY	21071	TODD COUNTY	21219
FRANKLIN COUNTY	21073	TRIGG COUNTY	21221
FULTON COUNTY	21075	TRIMBLE COUNTY	21223
GALLATIN COUNTY	21077	UNION COUNTY	21225
GARRARD COUNTY	21079	WARREN COUNTY	21227
GRANT COUNTY	21081	WASHINGTON COUNTY	21229
GRAVES COUNTY	21083	WAYNE COUNTY	21231
GRAYSON COUNTY	21085	WEBSTER COUNTY	21233
GREEN COUNTY	21087	WHITLEY COUNTY	21235
GREENUP COUNTY	21089	WOLFE COUNTY	21237
HANCOCK COUNTY	21091	WOODFORD COUNTY	21239
HARDIN COUNTY	21093		
HARLAN COUNTY	21095	■ LOUISIANA	22000
HARRISON COUNTY	21097	ACADIA PARISH	22001
HART COUNTY	21099	ALLEN PARISH	22003
HENDERSON COUNTY	21101	ASCENSION PARISH	22005
HENRY COUNTY	21103	ASSUMPTION PARISH	22007
HICKMAN COUNTY	21105	AVOUELLES PARISH	22009
HOPKINS COUNTY	21107	BEAUREGARD PARISH	22011
JACKSON COUNTY	21109	BIENVILLE PARISH	22013
JEFFERSON COUNTY	21111	BOSSIER PARISH	22015
JESSAMINE COUNTY	21113	CADDO PARISH	22017
JOHNSON COUNTY	21115	CALCASIEU PARISH	22019
KENTON COUNTY	21117	CALDWELL PARISH	22021
KNOTT COUNTY	21119	CAMERON PARISH	22023
KNOX COUNTY	21121	CATAHOULA PARISH	22025
LARUE COUNTY	21123	CLAIBRONE PARISH	22027
LAUREL COUNTY	21125	CONCORDIA PARISH	22029
LAWRENCE COUNTY	21127	DE SOTO PARISH	22031
LEE COUNTY	21129	EAST BATON ROUGE PARISH	22033
LESLIE COUNTY	21131	EAST CARROLL PARISH	22035
LETCHER COUNTY	21133	EAST FELICIANA PARISH	22037
LEWIS COUNTY	21135	EVANGELINE PARISH	22039
LINCOLN COUNTY	21137	FRANKLIN PARISH	22041
LIVINGSTON COUNTY	21139	GRANT PARISH	22043
LOGAN COUNTY	21141	IBERIA PARISH	22045
LYON COUNTY	21143	IBERVILLE PARISH	22047
MCCRACKEN COUNTY	21145	JACKSON PARISH	22049

JEFFERSON PARISH	22051	PRINCE GEORGES COUNTY	24033
JEFFERSON DAVIS PARISH	22053	QUEEN ANNES COUNTY	24035
LAFAYETTE PARISH	22055	ST MARYS COUNTY	24037
LAFOURCHE PARISH	22057	SOMERSET COUNTY	24039
LA SALLE PARISH	22059	TALBOT COUNTY	24041
LINCOLN PARISH	22061	WASHINGTON COUNTY	24043
LIVINGSTON PARISH	22063	WICOMICO COUNTY	24045
MADISON PARISH	22065	WORCESTER COUNTY	24047
MOREHOUSE PARISH	22067		
NATCHITOCHE PARISH	22069	■ MASSACHUSETTS	25000
ORLEANS PARISH	22071	BARNSTABLE COUNTY	25001
OUACHITA PARISH	22073	BERKSHIRE COUNTY	25003
PLAQUEMINES PARISH	22075	BRISTOL COUNTY	25005
POINTE COUPEE PARISH	22077	DUKES COUNTY	25007
RAPIDES PARISH	22079	ESSEX COUNTY	25009
RED RIVER PARISH	22081	FRANKLIN COUNTY	25011
RICHLAND PARISH	22083	HAMPDEN COUNTY	25013
SABINE PARISH	22085	HAMPSHIRE COUNTY	25015
ST BERNARD PARISH	22087	MIDDLESEX COUNTY	25017
ST CHARLES PARISH	22089	NANTUCKET COUNTY	25019
ST HELENA PARISH	22091	NORFOLK COUNTY	25021
ST JAMES PARISH	22093	PLYMOUTH COUNTY	25023
ST JOHN THE BAPTIST PARISH	22095	SUFFOLK COUNTY	25025
ST LANDRY PARISH	22097	WORCESTER COUNTY	25027
ST MARTIN PARISH	22099		
ST MARY PARISH	22101	■ MICHIGAN	26000
ST TAMMANY PARISH	22103	ALCONA COUNTY	26001
TANGIPAHOA PARISH	22105	ALGER COUNTY	26003
TENSAS PARISH	22107	ALLEGAN COUNTY	26005
TERREBONNE PARISH	22109	ALPENA COUNTY	26007
UNION PARISH	22111	ANTRIM COUNTY	26009
VERMILION PARISH	22113	ARENAC COUNTY	26011
VERNON PARISH	22115	BARAGA COUNTY	26013
WASHINGTON PARISH	22117	BARRY COUNTY	26015
WEBSTER PARISH	22119	BAY COUNTY	26017
WEST BATON ROUGE PARISH	22121	BENZIE COUNTY	26019
WEST CARROLL PARISH	22123	BERRIEN COUNTY	26021
WEST FELICIANA PARISH	22125	BRANCH COUNTY	26023
WINN PARISH	22127	CALHOUN COUNTY	26025
		CASS COUNTY	26027
■ MAINE	23000	CHARLEVOIX COUNTY	26029
ANDROSCOGGIN COUNTY	23001	CHEBOYGAN COUNTY	26031
AROOSTOOK COUNTY	23003	CHIPPEWA COUNTY	26033
CUMBERLAND COUNTY	23005	CLARE COUNTY	26035
FRANKLIN COUNTY	23007	CLINTON COUNTY	26037
HANCOCK COUNTY	23009	CRAWFORD COUNTY	26039
KENNEBEC COUNTY	23011	DELTA COUNTY	26041
KNOX COUNTY	23013	DICKINSON COUNTY	26043
LINCOLN COUNTY	23015	EATON COUNTY	26045
OXFORD COUNTY	23017	EMMET COUNTY	26047
PENOBSCOT COUNTY	23019	GENESEE COUNTY	26049
PISCATAQUIS COUNTY	23021	GLADWIN COUNTY	26051
SAGADAHOC COUNTY	23023	GOGEBIC COUNTY	26053
SOMERSET COUNTY	23025	GRAND TRAVERSE COUNTY	26055
WALDO COUNTY	23027	GRATIOT COUNTY	26057
WASHINGTON COUNTY	23029	HILLSDALE COUNTY	26059
YORK COUNTY	23031	HOUGHTON COUNTY	26061
		HURON COUNTY	26063
■ MARYLAND	24000	INGHAM COUNTY	26065
ALLEGANY COUNTY	24001	IONIA COUNTY	26067
ANNE ARUNDEL COUNTY	24003	IOSCO COUNTY	26069
BALTIMORE COUNTY	24005	IRON COUNTY	26071
CALVERT COUNTY	24009	ISABELLA COUNTY	26073
CAROLINE COUNTY	24011	JACKSON COUNTY	26075
CARROLL COUNTY	24013	KALAMAZOO COUNTY	26077
CECIL COUNTY	24015	KALKASKA COUNTY	26079
CHARLES COUNTY	24017	KENT COUNTY	26081
DORCHESTER COUNTY	24019	KEWEENAW COUNTY	26083
FREDERICK COUNTY	24021	LAKE COUNTY	26085
GARRETT COUNTY	24023	LAPEER COUNTY	26087
HARFORD COUNTY	24025	LEELANAU COUNTY	26089
HOWARD COUNTY	24027	LENAWEE COUNTY	26091
KENT COUNTY	24029	LIVINGSTON COUNTY	26093
MONTGOMERY COUNTY	24031	LUCE COUNTY	26095

MACKINAC COUNTY	26097
MACOMB COUNTY	26099
MANISTEE COUNTY	26101
MARQUETTE COUNTY	26103
MASON COUNTY	26105
MECOSTA COUNTY	26107
MENOMINEE COUNTY	26109
MIDLAND COUNTY	26111
MISSAUKEE COUNTY	26113
MONROE COUNTY	26115
MONTCALM COUNTY	26117
MONTMORENCY COUNTY	26119
MUSKEGON COUNTY	26121
NEWAYGO COUNTY	26123
OAKLAND COUNTY	26125
OCEANA COUNTY	26127
OGEMAW COUNTY	26129
ONTONAGON COUNTY	26131
OSCEOLA COUNTY	26133
OSCODA COUNTY	26135
OTSEGO COUNTY	26137
OTTAWA COUNTY	26139
PRESQUE ISLE COUNTY	26141
ROSCOMMON COUNTY	26143
SAGINAW COUNTY	26145
ST CLAIR COUNTY	26147
ST JOSEPH COUNTY	26149
SANILAC COUNTY	26151
SCHOOLCRAFT COUNTY	26153
SHIAWASSEE COUNTY	26155
TUSCOLA COUNTY	26157
VAN BUREN COUNTY	26159
WASHTENAW COUNTY	26161
WAYNE COUNTY	26163
WEXFORD COUNTY	26165

■ MINNESOTA	27000
AITKIN COUNTY	27001
ANOKA COUNTY	27003
BECKER COUNTY	27005
BELTRAMI COUNTY	27007
BENTON COUNTY	27009
BIG STONE COUNTY	27011
BLUE EARTH COUNTY	27013
BROWN COUNTY	27015
CARLTON COUNTY	27017
CARVER COUNTY	27019
CASS COUNTY	27021
CHIPPEWA COUNTY	27023
CHISAGO COUNTY	27025
CLAY COUNTY	27027
CLEARWATER COUNTY	27029
COOK COUNTY	27031
COTTONWOOD COUNTY	27033
CROW WING COUNTY	27035
DAKOTA COUNTY	27037
DODGE COUNTY	27039
DOUGLAS COUNTY	27041
FARIBAULT COUNTY	27043
FILLMORE COUNTY	27045
FREEBORN COUNTY	27047
GOODHUE COUNTY	27049
GRANT COUNTY	27051
HENNEPIN COUNTY	27053
HOUSTON COUNTY	27055
HUBBARD COUNTY	27057
ISANTI COUNTY	27059
ITASCA COUNTY	27061
JACKSON COUNTY	27063
KANABEC COUNTY	27065
KANDIYOHI COUNTY	27067
KITSON COUNTY	27069
KOOCHICHING COUNTY	27071
LAC QUI PARLE COUNTY	27073

LAKE COUNTY	27075
LAKE OF THE WOODS COUNTY	27077
LA SUEUR COUNTY	27079
LINCOLN COUNTY	27081
LYON COUNTY	27083
MCLEOD COUNTY	27085
MAHNOMEN COUNTY	27087
MARSHALL COUNTY	27089
MARTIN COUNTY	27091
MEEKER COUNTY	27093
MILLE LACS COUNTY	27095
MORRISON COUNTY	27097
MOWER COUNTY	27099
MURRAY COUNTY	27101
NICOLLET COUNTY	27103
NOBLES COUNTY	27105
NORMAN COUNTY	27107
OLMSTED COUNTY	27109
OTTER TAIL COUNTY	27111
PENNINGTON COUNTY	27113
PINE COUNTY	27115
PIPESTONE COUNTY	27117
POLK COUNTY	27119
POPE COUNTY	27121
RAMSEY COUNTY	27123
RED LAKE COUNTY	27125
REDWOOD COUNTY	27127
RENVILLE COUNTY	27129
RICE COUNTY	27131
ROCK COUNTY	27133
ROSEAU COUNTY	27135
ST LOUIS COUNTY	27137
SCOTT COUNTY	27139
SHERBURNE COUNTY	27141
SIBLEY COUNTY	27143
STEARNS COUNTY	27145
STEELE COUNTY	27147
STEVENS COUNTY	27149
SWIFT COUNTY	27151
TODD COUNTY	27153
TRAVERSE COUNTY	27155
WABASHA COUNTY	27157
WADENA COUNTY	27159
WASECA COUNTY	27161
WASHINGTON COUNTY	27163
WATONWAN COUNTY	27165
WILKIN COUNTY	27167
WINONA COUNTY	27169
WRIGHT COUNTY	27171
YELLOW MEDICINE COUNTY	27173

■ MISSISSIPPI	28000
ADAMS COUNTY	28001
ALCORN COUNTY	28003
AMITE COUNTY	28005
ATTALA COUNTY	28007
BENTON COUNTY	28009
BOLIVAR COUNTY	28011
CALHOUN COUNTY	28013
CARROLL COUNTY	28015
CHICKASAW COUNTY	28017
CHOCTAW COUNTY	28019
CLAIBORNE COUNTY	28021
CLARKE COUNTY	28023
CLAY COUNTY	28025
COAHOMA COUNTY	28027
COPIAH COUNTY	28029
COVINGTON COUNTY	28031
DE SOTO COUNTY	28033
FORREST COUNTY	28035
FRANKLIN COUNTY	28037
GEORGE COUNTY	28039
GREENE COUNTY	28041
GRENADA COUNTY	28043

HANCOCK COUNTY	28045	CALDWELL COUNTY	29025
HARRISON COUNTY	28047	CALLAWAY COUNTY	29027
HINDS COUNTY	28049	CAMDEN COUNTY	29029
HOLMES COUNTY	28051	CAPE GIRARDEAU COUNTY	29031
HUMPHREYS COUNTY	28053	CARROLL COUNTY	29033
ISSAQUENA COUNTY	28055	CARTER COUNTY	29035
ITAWAMBA COUNTY	28057	CASS COUNTY	29037
JACKSON COUNTY	28059	CEDAR COUNTY	29039
JASPER COUNTY	28061	CHARITON COUNTY	29041
JEFFERSON COUNTY	28063	CHRISTIAN COUNTY	29043
JEFFERSON DAVIS COUNTY	28065	CLARK COUNTY	29045
JONES COUNTY	28067	CLAY COUNTY	29047
KEMPER COUNTY	28069	CLINTON COUNTY	29049
LAFAYETTE COUNTY	28071	COLE COUNTY	29051
LAMAR COUNTY	28073	COOPER COUNTY	29053
LAUDERDALE COUNTY	28075	CRAWFORD COUNTY	29055
LAWRENCE COUNTY	28077	DADE COUNTY	29057
LEAKE COUNTY	28079	DALLAS COUNTY	29059
LEE COUNTY	28081	DAVIESS COUNTY	29061
LEFLORE COUNTY	28083	DE KALB COUNTY	29063
LINCOLN COUNTY	28085	DENT COUNTY	29065
LOWNDES COUNTY	28087	DOUGLAS COUNTY	29067
MADISON COUNTY	28089	DUNKLIN COUNTY	29069
MARION COUNTY	28091	FRANKLIN COUNTY	29071
MARSHALL COUNTY	28093	GASCONADE COUNTY	29073
MONROE COUNTY	28095	GENTRY COUNTY	29075
MONTGOMERY COUNTY	28097	GREENE COUNTY	29077
NESHOBA COUNTY	28099	GRUNDY COUNTY	29079
NEWTON COUNTY	28101	HARRISON COUNTY	29081
NOXUBEE COUNTY	28103	HENRY COUNTY	29083
OKTIBBEHA COUNTY	28105	HICKORY COUNTY	29085
PANOLA COUNTY	28107	HOLT COUNTY	29087
PEARL RIVER COUNTY	28109	HOWARD COUNTY	29089
PERRY COUNTY	28111	HOWELL COUNTY	29091
PIKE COUNTY	28113	IRON COUNTY	29093
PONTOTOC COUNTY	28115	JACKSON COUNTY	29095
PRENTISS COUNTY	28117	JASPER COUNTY	29097
QUITMAN COUNTY	28119	JEFFERSON COUNTY	29099
RANKIN COUNTY	28121	JOHNSON COUNTY	29101
SCOTT COUNTY	28123	KNOX COUNTY	29103
SHARKEY COUNTY	28125	LACLEDE COUNTY	29105
SIMPSON COUNTY	28127	LAFAYETTE COUNTY	29107
SMITH COUNTY	28129	LAWRENCE COUNTY	29109
STONE COUNTY	28131	LEWIS COUNTY	29111
SUNFLOWER COUNTY	28133	LINCOLN COUNTY	29113
TALLAHATCHIE COUNTY	28135	LINN COUNTY	29115
TATE COUNTY	28137	LIVINGSTON COUNTY	29117
TIPPAH COUNTY	28139	MCDONALD COUNTY	29119
TISHOMINGO COUNTY	28141	MACON COUNTY	29121
TUNICA COUNTY	28143	MADISON COUNTY	29123
UNION COUNTY	28145	MARIES COUNTY	29125
WALTHALL COUNTY	28147	MARION COUNTY	29127
WARREN COUNTY	28149	MERCER COUNTY	29129
WASHINGTON COUNTY	28151	MILLER COUNTY	29131
WAYNE COUNTY	28153	MISSISSIPPI COUNTY	29133
WEBSTER COUNTY	28155	MONITEAU COUNTY	29135
WILKINSON COUNTY	28157	MONROE COUNTY	29137
WINSTON COUNTY	28159	MONTGOMERY COUNTY	29139
YALOBUSHA COUNTY	28161	MORGAN COUNTY	29141
YAZOO COUNTY	28163	NEW MADRID COUNTY	29143
		NEWTON COUNTY	29145
		NODAWAY COUNTY	29147
■ MISSOURI	29000	OREGON COUNTY	29149
ADAIR COUNTY	29001	OSAGE COUNTY	29151
ANDREW COUNTY	29003	OZARK COUNTY	29153
ATCHISON COUNTY	29005	PEMISCOT COUNTY	29155
AUDRAIN COUNTY	29007	PERRY COUNTY	29157
BARRY COUNTY	29009	PETTIS COUNTY	29159
BARTON COUNTY	29011	PHELPS COUNTY	29161
BATES COUNTY	29013	PIKE COUNTY	29163
BENTON COUNTY	29015	PLATTE COUNTY	29165
BOLLINGER COUNTY	29017	POLK COUNTY	29167
BOONE COUNTY	29019	PULASKI COUNTY	29169
BUCHANAN COUNTY	29021	PUTNAM COUNTY	29171
BUTLER COUNTY	29023		

RALLS COUNTY	29173
RANDOLPH COUNTY	29175
RAY COUNTY	29177
REYNOLDS COUNTY	29179
RIPLEY COUNTY	29181
ST CHARLES COUNTY	29183
ST CLAIR COUNTY	29185
ST FRANCOIS COUNTY	29187
ST LOUIS COUNTY	29189
STE GENEVIEVE COUNTY	29193
SALINE COUNTY	29195
SCHUYLER COUNTY	29197
SCOTLAND COUNTY	29199
SCOTT COUNTY	29201
SHANNON COUNTY	29203
SHELBY COUNTY	29205
STODDARD COUNTY	29207
STONE COUNTY	29209
SULLIVAN COUNTY	29211
TANEY COUNTY	29213
TEXAS COUNTY	29215
VERNON COUNTY	29217
WARREN COUNTY	29219
WASHINGTON COUNTY	29221
WAYNE COUNTY	29223
WEBSTER COUNTY	29225
WORTH COUNTY	29227
WRIGHT COUNTY	29229

■ MONTANA	30000
BEAVERHEAD COUNTY	30001
BIG HORN COUNTY	30003
BLAINE COUNTY	30005
BROADWATER COUNTY	30007
CARBON COUNTY	30009
CARTER COUNTY	30011
CASCADE COUNTY	30013
CHOUTEAU COUNTY	30015
CUSTER COUNTY	30017
DANIELS COUNTY	30019
DAWSON COUNTY	30021
DEER LODGE COUNTY	30023
FALLON COUNTY	30025
FERGUS COUNTY	30027
FLATHEAD COUNTY	30029
GALLATIN COUNTY	30031
GARFIELD COUNTY	30033
GLACIER COUNTY	30035
GOLDEN VALLEY COUNTY	30037
GRANITE COUNTY	30039
HILL COUNTY	30041
JEFFERSON COUNTY	30043
JUDITH BASIN COUNTY	30045
LAKE COUNTY	30047
LEWIS AND CLARK COUNTY	30049
LIBERTY COUNTY	30051
LINCOLN COUNTY	30053
MCCONE COUNTY	30055
MADISON COUNTY	30057
MEAGHER COUNTY	30059
MINERAL COUNTY	30061
MISSOULA COUNTY	30063
MUSSELSHELL COUNTY	30065
PARK COUNTY	30067
PETROLEUM COUNTY	30069
PHILLIPS COUNTY	30071
PONDERA COUNTY	30073
POWDER RIVER COUNTY	30075
POWELL COUNTY	30077
PRAIRIE COUNTY	30079
RAVALLI COUNTY	30081
RICHLAND COUNTY	30083
ROOSEVELT COUNTY	30085
ROSEBUD COUNTY	30087

SANDERS COUNTY	30089
SHERIDAN COUNTY	30091
SILVER BOW COUNTY	30093
STILLWATER COUNTY	30095
SWEET GRASS COUNTY	30097
TETON COUNTY	30099
TOOLE COUNTY	30101
TREASURE COUNTY	30103
VALLEY COUNTY	30105
WHEATLAND COUNTY	30107
WIBAUX COUNTY	30109
YELLOWSTONE COUNTY	30111

■ NEBRASKA	31000
ADAMS COUNTY	31001
ANTELOPE COUNTY	31003
ARTHUR COUNTY	31005
BANNER COUNTY	31007
BLAINE COUNTY	31009
BOONE COUNTY	31011
BOX BUTTE COUNTY	31013
BOYD COUNTY	31015
BROWN COUNTY	31017
BUFFALO COUNTY	31019
BURT COUNTY	31021
BUTLER COUNTY	31023
CASS COUNTY	31025
CEDAR COUNTY	31027
CHASE COUNTY	31029
CHERRY COUNTY	31031
CHEYENNE COUNTY	31033
CLAY COUNTY	31035
COLFAX COUNTY	31037
CUMING COUNTY	31039
CUSTER COUNTY	31041
DAKOTA COUNTY	31043
DAWES COUNTY	31045
DAWSON COUNTY	31047
DEUEL COUNTY	31049
DIXON COUNTY	31051
DODGE COUNTY	31053
DOUGLAS COUNTY	31055
DUNDY COUNTY	31057
FILLMORE COUNTY	31059
FRANKLIN COUNTY	31061
FRONTIER COUNTY	31063
FURNAS COUNTY	31065
GAGE COUNTY	31067
GARDEN COUNTY	31069
GARFIELD COUNTY	31071
GOSPER COUNTY	31073
GRANT COUNTY	31075
GREELEY COUNTY	31077
HALL COUNTY	31079
HAMILTON COUNTY	31081
HARLAN COUNTY	31083
HAYES COUNTY	31085
HITCHCOCK COUNTY	31087
HOLT COUNTY	31089
HOOVER COUNTY	31091
HOWARD COUNTY	31093
JEFFERSON COUNTY	31095
JOHNSON COUNTY	31097
KEARNEY COUNTY	31099
KEITH COUNTY	31101
KEYA PAHA COUNTY	31103
KIMBALL COUNTY	31105
KNOX COUNTY	31107
LANCASTER COUNTY	31109
LINCOLN COUNTY	31111
LOGAN COUNTY	31113
LOUP COUNTY	31115
MCPHERSON COUNTY	31117
MADISON COUNTY	31119

MERRICK COUNTY	31121	GLOUCESTER COUNTY	34015
MORRILL COUNTY	31123	HUDSON COUNTY	34017
NANCE COUNTY	31125	HUNTERDON COUNTY	34019
NEMAHA COUNTY	31127	MERCER COUNTY	34021
NUCKOLLS COUNTY	31129	MIDDLESEX COUNTY	34023
OTOE COUNTY	31131	MONMOUTH COUNTY	34025
PAWNEE COUNTY	31133	MORRIS COUNTY	34027
PERKINS COUNTY	31135	OCEAN COUNTY	34029
PHELPS COUNTY	31137	PASSAIC COUNTY	34031
PIERCE COUNTY	31139	SALEM COUNTY	34033
PLATTE COUNTY	31141	SOMERSET COUNTY	34035
POLK COUNTY	31143	SUSSEX COUNTY	34037
RED WILLOW COUNTY	31145	UNION COUNTY	34039
RICHARDSON COUNTY	31147	WARREN COUNTY	34041
ROCK COUNTY	31149		
SALINE COUNTY	31151	■ NEW MEXICO	35000
SARPY COUNTY	31153	BERNALILLO COUNTY	35001
SAUNDERS COUNTY	31155	CATRON COUNTY	35003
SCOTTS BLUFF COUNTY	31157	CHAVES COUNTY	35005
SEWARD COUNTY	31159	CIBOLA COUNTY	35006
SHERIDAN COUNTY	31161	COLFAX COUNTY	35007
SHERMAN COUNTY	31163	CURRY COUNTY	35009
SIOUX COUNTY	31165	DE BACA COUNTY	35011
STANTON COUNTY	31167	DONA ANA COUNTY	35013
THAYER COUNTY	31169	EDDY COUNTY	35015
THOMAS COUNTY	31171	GRANT COUNTY	35017
THURSTON COUNTY	31173	GUADALUPE COUNTY	35019
VALLEY COUNTY	31175	HARDING COUNTY	35021
WASHINGTON COUNTY	31177	HIDALGO COUNTY	35023
WAYNE COUNTY	31179	LEA COUNTY	35025
WEBSTER COUNTY	31181	LINCOLN COUNTY	35027
WHEELER COUNTY	31183	LOS ALAMOS COUNTY	35028
YORK COUNTY	31185	LUNA COUNTY	35029
		MCKINLEY COUNTY	35031
■ NEVADA	32000	MORA COUNTY	35033
CHURCHILL COUNTY	32001	OTERO COUNTY	35035
CLARK COUNTY	32003	QUAY COUNTY	35037
DOUGLAS COUNTY	32005	RIO ARRIBA COUNTY	35039
ELKO COUNTY	32007	ROOSEVELT COUNTY	35041
ESMERALDA COUNTY	32009	SANDOVAL COUNTY	35043
EUREKA COUNTY	32011	SAN JUAN COUNTY	35045
HUMBOLDT COUNTY	32013	SAN MIGUEL COUNTY	35047
LANDER COUNTY	32015	SANTA FE COUNTY	35049
LINCOLN COUNTY	32017	SIERRA COUNTY	35051
LYON COUNTY	32019	SOCORRO COUNTY	35053
MINERAL COUNTY	32021	TAOS COUNTY	35055
NYE COUNTY	32023	TORRANCE COUNTY	35057
PERSHING COUNTY	32027	UNION COUNTY	35059
STOREY COUNTY	32029	VALENCIA COUNTY	35061
WASHOE COUNTY	32031		
WHITE PINE COUNTY	32033	■ NEW YORK	36000
INDEPENDENT CITY		ALBANY COUNTY	36001
CARSON CITY COUNTY	32510	ALLEGANY COUNTY	36003
		BRONX COUNTY	36005
■ NEW HAMPSHIRE	33000	BROOME COUNTY	36007
BELKNAP COUNTY	33001	CATTARAUGUS COUNTY	36009
CARROLL COUNTY	33003	CAYUGA COUNTY	36011
CHESHIRE COUNTY	33005	CHAUTAUGUA COUNTY	36013
COOS COUNTY	33007	CHEMUNG COUNTY	36015
GRAFTON COUNTY	33009	CHENANGO COUNTY	36017
HILLSBOROUGH COUNTY	33011	CLINTON COUNTY	36019
MERRIMACK COUNTY	33013	COLUMBIA COUNTY	36021
ROCKINGHAM COUNTY	33015	CORTLAND COUNTY	36023
STRAFFORD COUNTY	33017	DELAWARE COUNTY	36025
SULLIVAN COUNTY	33019	DUTCHESS COUNTY	36027
		ERIE COUNTY	36029
■ NEW JERSEY	34000	ESSEX COUNTY	36031
ATLANTIC COUNTY	34001	FRANKLIN COUNTY	36033
BERGEN COUNTY	34003	FULTON COUNTY	36035
BURLINGTON COUNTY	34005	GENESEE COUNTY	36037
CAMDEN COUNTY	34007	GREENE COUNTY	36039
CAPE MAY COUNTY	34009	HAMILTON COUNTY	36041
CUMBERLAND COUNTY	34011	HERKIMER COUNTY	36043
ESSEX COUNTY	34013	JEFFERSON COUNTY	36045

KINGS COUNTY	36047	FORSYTH COUNTY	37067
LEWIS COUNTY	36049	FRANKLIN COUNTY	37069
LIVINGSTON COUNTY	36051	GASTON COUNTY	37071
MADISON COUNTY	36053	GATES COUNTY	37073
MONROE COUNTY	36055	GRAHAM COUNTY	37075
MONTGOMERY COUNTY	36057	GRANVILLE COUNTY	37077
NASSAU COUNTY	36059	GREENE COUNTY	37079
NEW YORK COUNTY	36061	GUILFORD COUNTY	37081
NIAGARA COUNTY	36063	HALIFAX COUNTY	37083
ONEIDA COUNTY	36065	HARNETT COUNTY	37085
ONONDAGA COUNTY	36067	HAYWOOD COUNTY	37087
ONTARIO COUNTY	36069	HENDERSON COUNTY	37089
ORANGE COUNTY	36071	HERTFORD COUNTY	37091
ORLEANS COUNTY	36073	HOKE COUNTY	37093
OSWEGO COUNTY	36075	HYDE COUNTY	37095
OTSEGO COUNTY	36077	IREDELL COUNTY	37097
PUTNAM COUNTY	36079	JACKSON COUNTY	37099
QUEENS COUNTY	36081	JOHNSTON COUNTY	37101
RENSSELAER COUNTY	36083	JONES COUNTY	37103
RICHMOND COUNTY	36085	LEE COUNTY	37105
ROCKLAND COUNTY	36087	LENOIR COUNTY	37107
ST LAWRENCE COUNTY	36089	LINCOLN COUNTY	37109
SARATOGA COUNTY	36091	MCDOWELL COUNTY	37111
SCHENECTADY COUNTY	36093	MACON COUNTY	37113
SCHOHARIE COUNTY	36095	MADISON COUNTY	37115
SCHUYLER COUNTY	36097	MARTIN COUNTY	37117
SENECA COUNTY	36099	MECKLENBURG COUNTY	37119
STEBEN COUNTY	36101	MITCHELL COUNTY	37121
SUFFOLK COUNTY	36103	MONTGOMERY COUNTY	37123
SULLIVAN COUNTY	36105	MOORE COUNTY	37125
TIOGA COUNTY	36107	NASH COUNTY	37127
TOMPKINS COUNTY	36109	NEW HANOVER COUNTY	37129
ULSTER COUNTY	36111	NORTHAMPTON COUNTY	37131
WARREN COUNTY	36113	ONslow COUNTY	37133
WASHINGTON COUNTY	36115	ORANGE COUNTY	37135
WAYNE COUNTY	36117	PAMLICO COUNTY	37137
WESTCHESTER COUNTY	36119	PASQUOTANK COUNTY	37139
WYOMING COUNTY	36121	PENDER COUNTY	37141
YATES COUNTY	36123	PERQUIMANS COUNTY	37143
		PERSON COUNTY	37145
		PITT COUNTY	37147
		POLK COUNTY	37149
■ NORTH CAROLINA		RANDOLPH COUNTY	37151
ALAMANCE COUNTY	37001	RICHMOND COUNTY	37153
ALEXANDER COUNTY	37003	ROBESON COUNTY	37155
ALLEGHANY COUNTY	37005	ROCKINGHAM COUNTY	37157
ANSON COUNTY	37007	ROWAN COUNTY	37159
ASHE COUNTY	37009	RUTHERFORD COUNTY	37161
AVERY COUNTY	37011	SAMPSON COUNTY	37163
BEAUFORT COUNTY	37013	SCOTLAND COUNTY	37165
BERTIE COUNTY	37015	STANLY COUNTY	37167
BLADEN COUNTY	37017	STOKES COUNTY	37169
BRUNSWICK COUNTY	37019	SURRY COUNTY	37171
BUNCOMBE COUNTY	37021	SWAIN COUNTY	37173
BURKE COUNTY	37023	TRANSYLVANIA COUNTY	37175
CABARRUS COUNTY	37025	TYRRELL COUNTY	37177
CALDWELL COUNTY	37027	UNION COUNTY	37179
CAMDEN COUNTY	37029	VANCE COUNTY	37181
CARTERET COUNTY	37031	WAKE COUNTY	37183
CASWELL COUNTY	37033	WARREN COUNTY	37185
CATAWBA COUNTY	37035	WASHINGTON COUNTY	37187
CHATHAM COUNTY	37037	WATAUGA COUNTY	37189
CHEROKEE COUNTY	37039	WAYNE COUNTY	37191
CHOWAN COUNTY	37041	WILKES COUNTY	37193
CLAY COUNTY	37043	WILSON COUNTY	37195
CLEVELAND COUNTY	37045	YADKIN COUNTY	37197
COLUMBUS COUNTY	37047	YANCEY COUNTY	37199
CRAVEN COUNTY	37049		
CUMBERLAND COUNTY	37051		
CURRITUCK COUNTY	37053		
DARE COUNTY	37055	■ NORTH DAKOTA	38000
DAVIDSON COUNTY	37057	ADAMS COUNTY	38001
DAVIE COUNTY	37059	BARNES COUNTY	38003
DUPLIN COUNTY	37061	BENSON COUNTY	38005
DURHAM COUNTY	37063	BILLINGS COUNTY	38007
EDGEcombe COUNTY	37065	BOTTINEAU COUNTY	38009

BOWMAN COUNTY 38011
 BURKE COUNTY 38013
 BURLEIGH COUNTY 38015
 CASS COUNTY 38017
 CAVALIER COUNTY 38019
 DICKEY COUNTY 38021
 DIVIDE COUNTY 38023
 DUNN COUNTY 38025
 EDDY COUNTY 38027
 EMMONS COUNTY 38029
 FOSTER COUNTY 38031
 GOLDEN VALLEY COUNTY 38033
 GRAND FORKS COUNTY 38035
 GRANT COUNTY 38037
 GRIGGS COUNTY 38039
 HETTINGER COUNTY 38041
 KIDDER COUNTY 38043
 LA MOURE COUNTY 38045
 LOGAN COUNTY 38047
 MCHENRY COUNTY 38049
 MCINTOSH COUNTY 38051
 MCKENZIE COUNTY 38053
 MCLEAN COUNTY 38055
 MERCER COUNTY 38057
 MORTON COUNTY 38059
 MOUNTRAIL COUNTY 38061
 NELSON COUNTY 38063
 OLIVER COUNTY 38065
 PEMBINA COUNTY 38067
 PIERCE COUNTY 38069
 RAMSEY COUNTY 38071
 RANSOM COUNTY 38073
 RENVILLE COUNTY 38075
 RICHLAND COUNTY 38077
 ROLETTE COUNTY 38079
 SARGENT COUNTY 38081
 SHERIDAN COUNTY 38083
 SIOUX COUNTY 38085
 SLOPE COUNTY 38087
 STARK COUNTY 38089
 STEELE COUNTY 38091
 STUTSMAN COUNTY 38093
 TOWNER COUNTY 38095
 TRAILL COUNTY 38097
 WALSH COUNTY 38099
 WARD COUNTY 38101
 WELLS COUNTY 38103
 WILLIAMS COUNTY 38105

■ OHIO 39000
 ADAMS COUNTY 39001
 ALLEN COUNTY 39003
 ASHLAND COUNTY 39005
 ASHTABULA COUNTY 39007
 ATHENS COUNTY 39009
 AUGLAIZE COUNTY 39011
 BELMONT COUNTY 39013
 BROWN COUNTY 39015
 BUTLER COUNTY 39017
 CARROLL COUNTY 39019
 CHAMPAIGN COUNTY 39021
 CLARK COUNTY 39023
 CLERMONT COUNTY 39025
 CLINTON COUNTY 39027
 COLUMBIANA COUNTY 39029
 COSHOCTON COUNTY 39031
 CRAWFORD COUNTY 39033
 CUYAHOGA COUNTY 39035
 DARKE COUNTY 39037
 DEFIANCE COUNTY 39039
 DELAWARE COUNTY 39041
 ERIE COUNTY 39043
 FAIRFIELD COUNTY 39045
 FAYETTE COUNTY 39047

FRANKLIN COUNTY 39049
 FULTON COUNTY 39051
 GALLIA COUNTY 39053
 GEauga COUNTY 39055
 GREENE COUNTY 39057
 GUERNSEY COUNTY 39059
 HAMILTON COUNTY 39061
 HANCOCK COUNTY 39063
 HARDIN COUNTY 39065
 HARRISON COUNTY 39067
 HENRY COUNTY 39069
 HIGHLAND COUNTY 39071
 HOCKING COUNTY 39073
 HOLMES COUNTY 39075
 HURON COUNTY 39077
 JACKSON COUNTY 39079
 JEFFERSON COUNTY 39081
 KNOX COUNTY 39083
 LAKE COUNTY 39085
 LAWRENCE COUNTY 39087
 LICKING COUNTY 39089
 LOGAN COUNTY 39091
 LORAIN COUNTY 39093
 LUCAS COUNTY 39095
 MADISON COUNTY 39097
 MAHONING COUNTY 39099
 MARION COUNTY 39101
 MEDINA COUNTY 39103
 MEIGS COUNTY 39105
 MERCER COUNTY 39107
 MIAMI COUNTY 39109
 MONROE COUNTY 39111
 MONTGOMERY COUNTY 39113
 MORGAN COUNTY 39115
 MORROW COUNTY 39117
 MUSKINGUM COUNTY 39119
 NOBLE COUNTY 39121
 OTTAWA COUNTY 39123
 PAULDING COUNTY 39125
 PERRY COUNTY 39127
 PICKAWAY COUNTY 39129
 PIKE COUNTY 39131
 PORTAGE COUNTY 39133
 PREBLE COUNTY 39135
 PUTNAM COUNTY 39137
 RICHLAND COUNTY 39139
 ROSS COUNTY 39141
 SANDUSKY COUNTY 39143
 SCIOTO COUNTY 39145
 SENECA COUNTY 39147
 SHELBY COUNTY 39149
 STARK COUNTY 39151
 SUMMIT COUNTY 39153
 TRUMBULL COUNTY 39155
 TUSCARAWAS COUNTY 39157
 UNION COUNTY 39159
 VAN WERT COUNTY 39161
 VINTON COUNTY 39163
 WARREN COUNTY 39165
 WASHINGTON COUNTY 39167
 WAYNE COUNTY 39169
 WILLIAMS COUNTY 39171
 WOOD COUNTY 39173
 WYANDOT COUNTY 39175

■ OKLAHOMA 40000
 ADAIR COUNTY 40001
 ALFALFA COUNTY 40003
 ATOKA COUNTY 40005
 BEAVER COUNTY 40007
 BECKHAM COUNTY 40009
 BLAINE COUNTY 40011
 BRYAN COUNTY 40013
 CADDO COUNTY 40015

CANADIAN COUNTY	40017	CLATSOP COUNTY	41007
CARTER COUNTY	40019	COLUMBIA COUNTY	41009
CHEROKEE COUNTY	40021	COOS COUNTY	41011
CHOCTAW COUNTY	40023	CROOK COUNTY	41013
CIMARRON COUNTY	40025	CURRY COUNTY	41015
CLEVELAND COUNTY	40027	DESCHUTES COUNTY	41017
COAL COUNTY	40029	DOUGLAS COUNTY	41019
COMANCHE COUNTY	40031	GILLIAM COUNTY	41021
COTTON COUNTY	40033	GRANT COUNTY	41023
CRAIG COUNTY	40035	HARNEY COUNTY	41025
CREEK COUNTY	40037	HOOD RIVER COUNTY	41027
CUSTER COUNTY	40039	JACKSON COUNTY	41029
DELAWARE COUNTY	40041	JEFFERSON COUNTY	41031
DEWEY COUNTY	40043	JOSEPHINE COUNTY	41033
ELLIS COUNTY	40045	KLAMATH COUNTY	41035
GARFIELD COUNTY	40047	LAKE COUNTY	41037
GARVIN COUNTY	40049	LANE COUNTY	41039
GRADY COUNTY	40051	LINCOLN COUNTY	41041
GRANT COUNTY	40053	LINN COUNTY	41043
GREER COUNTY	40055	MALHEUR COUNTY	41045
HARMON COUNTY	40057	MARION COUNTY	41047
HARPER COUNTY	40059	MORROW COUNTY	41049
HASKELL COUNTY	40061	MULTNOMAH COUNTY	41051
HUGHES COUNTY	40063	POLK COUNTY	41053
JACKSON COUNTY	40065	SHERMAN COUNTY	41055
JEFFERSON COUNTY	40067	TILLAMOOK COUNTY	41057
JOHNSTON COUNTY	40069	UMATILLA COUNTY	41059
KAY COUNTY	40071	UNION COUNTY	41061
KINGFISHER COUNTY	40073	WALLOWA COUNTY	41063
KIOWA COUNTY	40075	WASCO COUNTY	41065
LATIMER COUNTY	40077	WASHINGTON COUNTY	41067
LE FLORE COUNTY	40079	WHEELER COUNTY	41069
LINCOLN COUNTY	40081	YAMHILL COUNTY	41071
LOGAN COUNTY	40083		
LOVE COUNTY	40085	■ PENNSYLVANIA	42000
MCCLAIN COUNTY	40087	ADAMS COUNTY	42001
MCCURTAIN COUNTY	40089	ALLEGHENY COUNTY	42003
MCINTOSH COUNTY	40091	ARMSTRONG COUNTY	42005
MAJOR COUNTY	40093	BEAVER COUNTY	42007
MARSHALL COUNTY	40095	BEDFORD COUNTY	42009
MAYES COUNTY	40097	BERKS COUNTY	42011
MURRAY COUNTY	40099	BLAIR COUNTY	42013
MUSKOGEE COUNTY	40101	BRADFORD COUNTY	42015
NOBLE COUNTY	40103	BUCKS COUNTY	42017
NOWATA COUNTY	40105	BUTLER COUNTY	42019
OKFUSKEE COUNTY	40107	CAMBRIA COUNTY	42021
OKLAHOMA COUNTY	40109	CAMERON COUNTY	42023
OKMULGEE COUNTY	40111	CARBON COUNTY	42025
OSAGE COUNTY	40113	CENTRE COUNTY	42027
OTTAWA COUNTY	40115	CHESTER COUNTY	42029
PAWNEE COUNTY	40117	CLARION COUNTY	42031
PAYNE COUNTY	40119	CLEARFIELD COUNTY	42033
PITTSBURG COUNTY	40121	CLINTON COUNTY	42035
PONTOTOC COUNTY	40123	COLUMBIA COUNTY	42037
POTTAWATOMIE COUNTY	40125	CRAWFORD COUNTY	42039
PUSHMATAHA COUNTY	40127	CUMBERLAND COUNTY	42041
ROGER MILLS COUNTY	40129	DAUPHIN COUNTY	42043
ROGERS COUNTY	40131	DELAWARE COUNTY	42045
SEMINOLE COUNTY	40133	ELK COUNTY	42047
SEQUOYAH COUNTY	40135	ERIE COUNTY	42049
STEPHENS COUNTY	40137	FAYETTE COUNTY	42051
TEXAS COUNTY	40139	FOREST COUNTY	42053
TILLMAN COUNTY	40141	FRANKLIN COUNTY	42055
TULSA COUNTY	40143	FULTON COUNTY	42057
WAGONER COUNTY	40145	GREENE COUNTY	42059
WASHINGTON COUNTY	40147	HUNTINGDON COUNTY	42061
WASHITA COUNTY	40149	INDIANA COUNTY	42063
WOODS COUNTY	40151	JEFFERSON COUNTY	42065
WOODWARD COUNTY	40153	JUNIATA COUNTY	42067
		LACKAWANNA COUNTY	42069
■ OREGON	41000	LANCASTER COUNTY	42071
BAKER COUNTY	41001	LAWRENCE COUNTY	42073
BENTON COUNTY	41003	LEBANON COUNTY	42075
CLACKAMAS COUNTY	41005	LEHIGH COUNTY	42077

LUZERNE COUNTY	42079	ORANGEBURG COUNTY	45075
LYCOMING COUNTY	42081	PICKENS COUNTY	45077
MCKEAN COUNTY	42083	RICHLAND COUNTY	45079
MERCER COUNTY	42085	SALUDA COUNTY	45081
MIFFLIN COUNTY	42087	SPARTANBURG COUNTY	45083
MONROE COUNTY	42089	SUMTER COUNTY	45085
MONTGOMERY COUNTY	42091	UNION COUNTY	45087
MONTOUR COUNTY	42093	WILLIAMSBURG COUNTY	45089
NORTHAMPTON COUNTY	42095	YORK COUNTY	45091
NORTHUMBERLAND COUNTY	42097		
PERRY COUNTY	42099	■ SOUTH DAKOTA	46000
PHILADELPHIA COUNTY	42101	AURORA COUNTY	46003
PIKE COUNTY	42103	BEADLE COUNTY	46005
POTTER COUNTY	42105	BENNETT COUNTY	46007
SEHUYLKILL COUNTY	42107	BON HOMME COUNTY	46009
SNYDER COUNTY	42109	BROOKINGS COUNTY	46011
SOMERSET COUNTY	42111	BROWN COUNTY	46013
SULLIVAN COUNTY	42113	BRULE COUNTY	46015
SUSQUEHANNA COUNTY	42115	BUFFALO COUNTY	46017
TIOGA COUNTY	42117	BUTTE COUNTY	46019
UNION COUNTY	42119	CAMPBELL COUNTY	46021
VENANGO COUNTY	42121	CHARLES MIX COUNTY	46023
WARREN COUNTY	42123	CLARK COUNTY	46025
WASHINGTON COUNTY	42125	CLAY COUNTY	46027
WAYNE COUNTY	42127	CODINGTON COUNTY	46029
WESTMORELAND COUNTY	42129	CORSON COUNTY	46031
WYOMING COUNTY	42131	CUSTER COUNTY	46033
YORK COUNTY	42133	DAVISON COUNTY	46035
		DAY COUNTY	46037
■ RHODE ISLAND	44000	DEUEL COUNTY	46039
BRISTOL COUNTY	44001	DEWEY COUNTY	46041
KENT COUNTY	44003	DOUGLAS COUNTY	46043
NEWPORT COUNTY	44005	EDMUNDS COUNTY	46045
PROVIDENCE COUNTY	44007	FALL RIVER COUNTY	46047
WASHINGTON COUNTY	44009	FAULK COUNTY	46049
		GRANT COUNTY	46051
■ SOUTH CAROLINA	45000	GREGORY COUNTY	46053
ABBEVILLE COUNTY	45001	HAAKON COUNTY	46055
AIKEN COUNTY	45003	HAMLIN COUNTY	46057
ALLENDALE COUNTY	45005	HAND COUNTY	46059
ANDERSON COUNTY	45007	HANSON COUNTY	46061
BAMBERG COUNTY	45009	HARDING COUNTY	46063
BARNWELL COUNTY	45011	HUGHES COUNTY	46065
BEAUFORT COUNTY	45013	HUTCHINSON COUNTY	46067
BERKELEY COUNTY	45015	HYDE COUNTY	46069
CALHOUN COUNTY	45017	JACKSON COUNTY	46071
CHARLESTON COUNTY	45019	JERAULD COUNTY	46073
CHEROKEE COUNTY	45021	JONES COUNTY	46075
CHESTER COUNTY	45023	KINGSBURY COUNTY	46077
CHESTERFIELD COUNTY	45025	LAKE COUNTY	46079
CLARENDON COUNTY	45027	LAWRENCE COUNTY	46081
COLLETON COUNTY	45029	LINCOLN COUNTY	46083
DARLINGTON COUNTY	45031	LYMAN COUNTY	46085
DILLON COUNTY	45033	MCCOOK COUNTY	46087
DORCHESTER COUNTY	45035	MCPHERSON COUNTY	46089
EDGEFIELD COUNTY	45037	MARSHALL COUNTY	46091
FAIRFIELD COUNTY	45039	MEADE COUNTY	46093
FLORENCE COUNTY	45041	MELLETT COUNTY	46095
GEORGETOWN COUNTY	45043	MINER COUNTY	46097
GREENVILLE COUNTY	45045	MINNEHAHA COUNTY	46099
GREENWOOD COUNTY	45047	MOODY COUNTY	46101
HAMPTON COUNTY	45049	PENNINGTON COUNTY	46103
HORRY COUNTY	45051	PERKINS COUNTY	46105
JASPER COUNTY	45053	POTTER COUNTY	46107
KERSHAW COUNTY	45055	ROBERTS COUNTY	46109
LANCASTER COUNTY	45057	SANBORN COUNTY	46111
LAURENS COUNTY	45059	SHANNON COUNTY	46113
LEE COUNTY	45061	SPINK COUNTY	46115
LEXINGTON COUNTY	45063	STANLEY COUNTY	46117
MCCORMICK COUNTY	45065	SULLY COUNTY	46119
MARION COUNTY	45067	TODD COUNTY	46121
MARLBORO COUNTY	45069	TRIPP COUNTY	46123
NEWBERRY COUNTY	45071	TURNER COUNTY	46125
OCONEE COUNTY	45073	UNION COUNTY	46127

WALWORTH COUNTY 46129
 YANKTON COUNTY 46135
 ZIEBACH COUNTY 46137

■ TENNESSEE 47000
 ANDERSON COUNTY 47001
 BEDFORD COUNTY 47003
 BENTON COUNTY 47005
 BLEDSOE COUNTY 47007
 BLOUNT COUNTY 47009
 BRADLEY COUNTY 47011
 CAMPBELL COUNTY 47013
 CANNON COUNTY 47015
 CARROLL COUNTY 47017
 CARTER COUNTY 47019
 CHEATHAM COUNTY 47021
 CHESTER COUNTY 47023
 CLAIBORNE COUNTY 47025
 CLAY COUNTY 47027
 COCKE COUNTY 47029
 COFFEE COUNTY 47031
 CROCKETT COUNTY 47033
 CUMBERLAND COUNTY 47035
 DAVIDSON COUNTY 47037
 DECATUR COUNTY 47039
 DEKALB COUNTY 47041
 DICKSON COUNTY 47043
 DYER COUNTY 47045
 FAYETTE COUNTY 47047
 FENTRESS COUNTY 47049
 FRANKLIN COUNTY 47051
 GIBSON COUNTY 47053
 GILES COUNTY 47055
 GRAINGER COUNTY 47057
 GREENE COUNTY 47059
 GRUNDY COUNTY 47061
 HAMBLEN COUNTY 47063
 HAMILTON COUNTY 47065
 HANCOCK COUNTY 47067
 HARDEMAN COUNTY 47069
 HARDIN COUNTY 47071
 HAWKINS COUNTY 47073
 HAYWOOD COUNTY 47075
 HENDERSON COUNTY 47077
 HENRY COUNTY 47079
 HICKMAN COUNTY 47081
 HOUSTON COUNTY 47083
 HUMPHREYS COUNTY 47085
 JACKSON COUNTY 47087
 JEFFERSON COUNTY 47089
 JOHNSON COUNTY 47091
 KNOX COUNTY 47093
 LAKE COUNTY 47095
 LAUDERDALE COUNTY 47097
 LAWRENCE COUNTY 47099
 LEWIS COUNTY 47101
 LINCOLN COUNTY 47103
 LOUDON COUNTY 47105
 MCMINN COUNTY 47107
 MCNAIRY COUNTY 47109
 MACON COUNTY 47111
 MADISON COUNTY 47113
 MARION COUNTY 47115
 MARSHALL COUNTY 47117
 MAURY COUNTY 47119
 MEIGS COUNTY 47121
 MONROE COUNTY 47123
 MONTGOMERY COUNTY 47125
 MOORE COUNTY 47127
 MORGAN COUNTY 47129
 OBION COUNTY 47131
 OVERTON COUNTY 47133
 PERRY COUNTY 47135
 PICKETT COUNTY 47137

POLK COUNTY 47139
 PUTNAM COUNTY 47141
 RHEA COUNTY 47143
 ROANE COUNTY 47145
 ROBERTSON COUNTY 47147
 RUTHERFORD COUNTY 47149
 SCOTT COUNTY 47151
 SEQUATCHIE COUNTY 47153
 SEVIER COUNTY 47155
 SHELBY COUNTY 47157
 SMITH COUNTY 47159
 STEWART COUNTY 47161
 SULLIVAN COUNTY 47163
 SUMNER COUNTY 47165
 TIPTON COUNTY 47167
 TROUSDALE COUNTY 47169
 UNICOI COUNTY 47171
 UNION COUNTY 47173
 VAN BUREN COUNTY 47175
 WARREN COUNTY 47177
 WASHINGTON COUNTY 47179
 WAYNE COUNTY 47181
 WEAKLY COUNTY 47183
 WHITE COUNTY 47185
 WILLIAMSON COUNTY 47187
 WILSON COUNTY 47189

■ TEXAS 48000
 ANDERSON COUNTY 48001
 ANDREWS COUNTY 48003
 ANGELINA COUNTY 48005
 ARANSAS COUNTY 48007
 ARCHER COUNTY 48009
 ARMSTRONG COUNTY 48011
 ATASCOSA COUNTY 48013
 AUSTIN COUNTY 48015
 BAILEY COUNTY 48017
 BANDERA COUNTY 48019
 BASTROP COUNTY 48021
 BAYLOR COUNTY 48023
 BEE COUNTY 48025
 BELL COUNTY 48027
 BEXAR COUNTY 48029
 BLANCO COUNTY 48031
 BORDEN COUNTY 48033
 BOSQUE COUNTY 48035
 BOWIE COUNTY 48037
 BRAZORIA COUNTY 48039
 BRAZOS COUNTY 48041
 BREWSTER COUNTY 48043
 BRISCOE COUNTY 48045
 BROOKS COUNTY 48047
 BROWN COUNTY 48049
 BURLESON COUNTY 48051
 BURNET COUNTY 48053
 CALDWELL COUNTY 48055
 CALHOUN COUNTY 48057
 CALLAHAN COUNTY 48059
 CAMERON COUNTY 48061
 CAMP COUNTY 48063
 CARSON COUNTY 48065
 CASS COUNTY 48067
 CASTRO COUNTY 48069
 CHAMBERS COUNTY 48071
 CHEROKEE COUNTY 48073
 CHILDRESS COUNTY 48075
 CLAY COUNTY 48077
 COCHRAN COUNTY 48079
 COKE COUNTY 48081
 COLEMAN COUNTY 48083
 COLLIN COUNTY 48085
 COLLINGSWORTH COUNTY 48087
 COLORADO COUNTY 48089
 COMAL COUNTY 48091

COMANCHE COUNTY 48093
 CONCHO COUNTY 48095
 COOKE COUNTY 48097
 CORYELL COUNTY 48099
 COTTLE COUNTY 48101
 CRANE COUNTY 48103
 CROCKETT COUNTY 48105
 CROSBY COUNTY 48107
 CULBERSON COUNTY 48109
 DALLAM COUNTY 48111
 DALLAS COUNTY 48113
 DAWSON COUNTY 48115
 DEAF SMITH COUNTY 48117
 DELTA COUNTY 48119
 DENTON COUNTY 48121
 DE WITT COUNTY 48123
 DICKENS COUNTY 48125
 DIMMIT COUNTY 48127
 DONLEY COUNTY 48129
 DUVAL COUNTY 48131
 EASTLAND COUNTY 48133
 ECTOR COUNTY 48135
 EDWARDS COUNTY 48137
 ELLIS COUNTY 48139
 EL PASO COUNTY 48141
 ERATH COUNTY 48143
 FALLS COUNTY 48145
 FANNIN COUNTY 48147
 FAYETTE COUNTY 48149
 FISHER COUNTY 48151
 FLOYD COUNTY 48153
 FOARD COUNTY 48155
 FORT BEND COUNTY 48157
 FRANKLIN COUNTY 48159
 FREESTONE COUNTY 48161
 FRIO COUNTY 48163
 GAINES COUNTY 48165
 GALVESTON COUNTY 48167
 GARZA COUNTY 48169
 GILLESPIE COUNTY 48171
 GLASSCOCK COUNTY 48173
 GOLIAD COUNTY 48175
 GONZALES COUNTY 48177
 GRAY COUNTY 48179
 GRAYSON COUNTY 48181
 GREGG COUNTY 48183
 GRIMES COUNTY 48185
 GUADALUPE COUNTY 48187
 HALE COUNTY 48189
 HALL COUNTY 48191
 HAMILTON COUNTY 48193
 HANSFORD COUNTY 48195
 HARDEMAN COUNTY 48197
 HARDIN COUNTY 48199
 HARRIS COUNTY 48201
 HARRISON COUNTY 48203
 HARTLEY COUNTY 48205
 HASKELL COUNTY 48207
 HAYS COUNTY 48209
 HEMPHILL COUNTY 48211
 HENDERSON COUNTY 48213
 HIDALGO COUNTY 48215
 HILL COUNTY 48217
 HOCKLEY COUNTY 48219
 HOOD COUNTY 48221
 HOPKINS COUNTY 48223
 HOUSTON COUNTY 48225
 HOWARD COUNTY 48227
 HUDSPETH COUNTY 48229
 HUNT COUNTY 48231
 HUTCHINSON COUNTY 48233
 IRION COUNTY 48235
 JACK COUNTY 48237
 JACKSON COUNTY 48239

JASPER COUNTY 48241
 JEFF DAVIS COUNTY 48243
 JEFFERSON COUNTY 48245
 JIM HOGG COUNTY 48247
 JIM WELLS COUNTY 48249
 JOHNSON COUNTY 48251
 JONES COUNTY 48253
 KARNES COUNTY 48255
 KAUFMAN COUNTY 48257
 KENDALL COUNTY 48259
 KENEDY COUNTY 48261
 KENT COUNTY 48263
 KERR COUNTY 48265
 KIMBLE COUNTY 48267
 KING COUNTY 48269
 KINNEY COUNTY 48271
 KLEBERG COUNTY 48273
 KNOX COUNTY 48275
 LAMAR COUNTY 48277
 LAMB COUNTY 48279
 LAMPASAS COUNTY 48281
 LA SALLE COUNTY 48283
 LAVACA COUNTY 48285
 LEE COUNTY 48287
 LEON COUNTY 48289
 LIBERTY COUNTY 48291
 LIMESTONE COUNTY 48293
 LIPSCOMB COUNTY 48295
 LIVE OAK COUNTY 48297
 LLANO COUNTY 48299
 LOVING COUNTY 48301
 LUBBOCK COUNTY 48303
 LYNN COUNTY 48305
 MCCULLOCH COUNTY 48307
 MCLENNAN COUNTY 48309
 MCMULLEN COUNTY 48311
 MADISON COUNTY 48313
 MARION COUNTY 48315
 MARTIN COUNTY 48317
 MASON COUNTY 48319
 MATAGORDA COUNTY 48321
 MAVERICK COUNTY 48323
 MEDINA COUNTY 48325
 MENARD COUNTY 48327
 MIDLAND COUNTY 48329
 MILAM COUNTY 48331
 MILLS COUNTY 48333
 MITCHELL COUNTY 48335
 MONTAGUE COUNTY 48337
 MONTGOMERY COUNTY 48339
 MOORE COUNTY 48341
 MORRIS COUNTY 48343
 MOTLEY COUNTY 48345
 NACOGDOCHES COUNTY 48347
 NAVARRO COUNTY 48349
 NEWTON COUNTY 48351
 NOLAN COUNTY 48353
 NUECES COUNTY 48355
 OCHILTREE COUNTY 48357
 OLDHAM COUNTY 48359
 ORANGE COUNTY 48361
 PALO PINTO COUNTY 48363
 PANOLA COUNTY 48365
 PARKER COUNTY 48367
 PARMER COUNTY 48369
 PECOS COUNTY 48371
 POLK COUNTY 48373
 POTTER COUNTY 48375
 PRESIDIO COUNTY 48377
 RAINS COUNTY 48379
 RANDALL COUNTY 48381
 REAGAN COUNTY 48383
 REAL COUNTY 48385
 RED RIVER COUNTY 48387

REEVES COUNTY	48389	KANE COUNTY	49025
REFUGIO COUNTY	48391	MILLARD COUNTY	49027
ROBERTS COUNTY	48393	MORGAN COUNTY	49029
ROBERTSON COUNTY	48395	PIUTE COUNTY	49031
ROCKWALL COUNTY	48397	RICH COUNTY	49033
RUNNELS COUNTY	48399	SALT LAKE COUNTY	49035
RUSK COUNTY	48401	SAN JUAN COUNTY	49037
SABINE COUNTY	48403	SANPETE COUNTY	49039
SAN AUGUSTINE COUNTY	48405	SEVIER COUNTY	49041
SAN JACINTO COUNTY	48407	SUMMIT COUNTY	49043
SAN PATRICIO COUNTY	48409	TOOELE COUNTY	49045
SAN SABA COUNTY	48411	UINTAH COUNTY	49047
SCHLEICHER COUNTY	48413	UTAH COUNTY	49049
SCURRY COUNTY	48415	WASATCH COUNTY	49051
SHACKELFORD COUNTY	48417	WASHINGTON COUNTY	49053
SHELBY COUNTY	48419	WAYNE COUNTY	49055
SHERMAN COUNTY	48421	WEBER COUNTY	49057
SMITH COUNTY	48423		
SOMERVELL COUNTY	48425	■ VERMONT	50000
STARR COUNTY	48427	ADDISON COUNTY	50001
STEPHENS COUNTY	48429	BENNINGTON COUNTY	50003
STERLING COUNTY	48431	CALEDONIA COUNTY	50005
STONEWALL COUNTY	48433	CHITTENDEN COUNTY	50007
SUTTON COUNTY	48435	ESSEX COUNTY	50009
SWISHER COUNTY	48437	FRANKLIN COUNTY	50011
TARRANT COUNTY	48439	GRAND ISLE COUNTY	50013
TAYLOR COUNTY	48441	LAMOILLE COUNTY	50015
TERRELL COUNTY	48443	ORANGE COUNTY	50017
TERRY COUNTY	48445	ORLEANS COUNTY	50019
THROCKMORTON COUNTY	48447	RUTLAND COUNTY	50021
TITUS COUNTY	48449	WASHINGTON COUNTY	50023
TOM GREEN COUNTY	48451	WINDHAM COUNTY	50025
TRAVIS COUNTY	48453	WINDSOR COUNTY	50027
TRINITY COUNTY	48455		
TYLER COUNTY	48457	■ VIRGINIA	51000
UPSHUR COUNTY	48459	ACCOMACK COUNTY	51001
UPTON COUNTY	48461	ALBEMARLE COUNTY	51003
UVALDE COUNTY	48463	ALLEGHANY COUNTY	51005
VAL VERDE COUNTY	48465	AMELIA COUNTY	51007
VAN ZANDT COUNTY	48467	AMHERST COUNTY	51009
VICTORIA COUNTY	48469	APPOMATTOX COUNTY	51011
WALKER COUNTY	48471	ARLINGTON COUNTY	51013
WALLER COUNTY	48473	AUGUSTA COUNTY	51015
WARD COUNTY	48475	BATH COUNTY	51017
WASHINGTON COUNTY	48477	BEDFORD COUNTY	51019
WEBB COUNTY	48479	BLAND COUNTY	51021
WHARTON COUNTY	48481	BOTETOURT COUNTY	51023
WHEELER COUNTY	48483	BRUNSWICK COUNTY	51025
WICHITA COUNTY	48485	BUCHANAN COUNTY	51027
WILBARGER COUNTY	48487	BUCKINGHAM COUNTY	51029
WILLACY COUNTY	48489	CAMPBELL COUNTY	51031
WILLIAMSON COUNTY	48491	CAROLINE COUNTY	51033
WILSON COUNTY	48493	CARROLL COUNTY	51035
WINKLER COUNTY	48495	CHARLES CITY COUNTY	51036
WISE COUNTY	48497	CHARLOTTE COUNTY	51037
WOOD COUNTY	48499	CHESTERFIELD COUNTY	51041
YOAKUM COUNTY	48501	CLARKE COUNTY	51043
YOUNG COUNTY	48503	CRAIG COUNTY	51045
ZAPATA COUNTY	48505	CULPEPER COUNTY	51047
ZAVALA COUNTY	48507	CUMBERLAND COUNTY	51049
		DICKENSON COUNTY	51051
■ UTAH	49000	DINWIDDIE COUNTY	51053
BEAVER COUNTY	49001	ESSEX COUNTY	51057
BOX ELDER COUNTY	49003	FAIRFAX COUNTY	51059
CACHE COUNTY	49005	FAUQUIER COUNTY	51061
CARBON COUNTY	49007	FLOYD COUNTY	51063
DAGGETT COUNTY	49009	FLUVANNA COUNTY	51065
DAVIS COUNTY	49011	FRANKLIN COUNTY	51067
DUCHESNE COUNTY	49013	FREDERICK COUNTY	51069
EMERY COUNTY	49015	GILES COUNTY	51071
GARFIELD COUNTY	49017	GLOUCESTER COUNTY	51073
GRAND COUNTY	49019	GOOCHLAND COUNTY	51075
IRON COUNTY	49021	GRAYSON COUNTY	51077
JUAB COUNTY	49023	GREENE COUNTY	51079

GREENSVILLE COUNTY 51081
 HALIFAX COUNTY 51083
 HANOVER COUNTY 51085
 HENRICO COUNTY 51087
 HENRY COUNTY 51089
 HIGHLAND COUNTY 51091
 ISLE OF WIGHT COUNTY 51093
 JAMES CITY COUNTY 51095
 KING AND QUEEN COUNTY 51097
 KING GEORGE COUNTY 51099
 KING WILLIAM COUNTY 51101
 LANCASTER COUNTY 51103
 LEE COUNTY 51105
 LOUDOUN COUNTY 51107
 LOUISA COUNTY 51109
 LUNENBURG COUNTY 51111
 MADISON COUNTY 51113
 MATHEWS COUNTY 51115
 MECKLENBURG COUNTY 51117
 MIDDLESEX COUNTY 51119
 MONTGOMERY COUNTY 51121
 NELSON COUNTY 51125
 NEW KENT COUNTY 51127
 NORTHAMPTON COUNTY 51131
 NORTHUMBERLAND COUNTY 51133
 NOTTOWAY COUNTY 51135
 ORANGE COUNTY 51137
 PAGE COUNTY 51139
 PATRICK COUNTY 51141
 PITTSYLVANIA COUNTY 51143
 POWHATAN COUNTY 51145
 PRINCE EDWARD COUNTY 51147
 PRINCE GEORGE COUNTY 51149
 PRINCE WILLIAM COUNTY 51153
 PULASKI COUNTY 51155
 RAPPAHANNOCK COUNTY 51157
 RICHMOND COUNTY 51159
 ROANOKE COUNTY 51161
 ROCKBRIDGE COUNTY 51163
 ROCKINGHAM COUNTY 51165
 RUSSELL COUNTY 51167
 SCOTT COUNTY 51169
 SHENANDOAH COUNTY 51171
 SHYTH COUNTY 51173
 SOUTHAMPTON COUNTY 51175
 SPOTSYLVANIA COUNTY 51177
 STAFFORD COUNTY 51179
 SURRY COUNTY 51181
 SUSSEX COUNTY 51183
 TAZEWELL COUNTY 51185
 WARREN COUNTY 51187
 WASHINGTON COUNTY 51191
 WESTMORELAND COUNTY 51193
 WISE COUNTY 51195
 WYTHE COUNTY 51197
 YORK COUNTY 51199
 CHESAPEAKE COUNTY 51550
 SUFFOLK COUNTY 51800
 VIRGINIA BEACH COUNTY 51810

■ WASHINGTON 53000
 ADAMS COUNTY 53001
 ASOTIN COUNTY 53003
 BENTON COUNTY 53005
 CHELAN COUNTY 53007
 CLALLAM COUNTY 53009
 CLARK COUNTY 53011
 COLUMBIA COUNTY 53013
 COWLITZ COUNTY 53015
 DOUGLAS COUNTY 53017
 FERRY COUNTY 53019
 FRANKLIN COUNTY 53021
 GARFIELD COUNTY 53023
 GRANT COUNTY 53025

GRAYS HARBOR COUNTY 53027
 ISLAND COUNTY 53029
 JEFFERSON COUNTY 53031
 KING COUNTY 53033
 KITSAP COUNTY 53035
 KITTITAS COUNTY 53037
 KLICKITAT COUNTY 53039
 LEWIS COUNTY 53041
 LINCOLN COUNTY 53043
 MASON COUNTY 53045
 OKANOGAN COUNTY 53047
 PACIFIC COUNTY 53049
 PEND OREILLE COUNTY 53051
 PIERCE COUNTY 53053
 SAN JUAN COUNTY 53055
 SKAGIT COUNTY 53057
 SKAMANIA COUNTY 53059
 SNOHOMISH COUNTY 53061
 SPOKANE COUNTY 53063
 STEVENS COUNTY 53065
 THURSTON COUNTY 53067
 WAHKIAKUM COUNTY 53069
 WALLA WALLA COUNTY 53071
 WHATCOM COUNTY 53073
 WHITMAN COUNTY 53075
 YAKIMA COUNTY 53077

■ WEST VIRGINIA 54000
 BARBOUR COUNTY 54001
 BERKELEY COUNTY 54003
 BOONE COUNTY 54005
 BRAXTON COUNTY 54007
 BROOKE COUNTY 54009
 CABELL COUNTY 54011
 CALHOUN COUNTY 54013
 CLAY COUNTY 54015
 DODDRIDGE COUNTY 54017
 FAYETTE COUNTY 54019
 GILMER COUNTY 54021
 GRANT COUNTY 54023
 GREENBRIER COUNTY 54025
 HAMPSHIRE COUNTY 54027
 HANCOCK COUNTY 54029
 HARDY COUNTY 54031
 HARRISON COUNTY 54033
 JACKSON COUNTY 54035
 JEFFERSON COUNTY 54037
 KANAWHA COUNTY 54039
 LEWIS COUNTY 54041
 LINCOLN COUNTY 54043
 LOGAN COUNTY 54045
 MCDOWELL COUNTY 54047
 MARION COUNTY 54049
 MARSHALL COUNTY 54051
 MASON COUNTY 54053
 MERCER COUNTY 54055
 MINERAL COUNTY 54057
 MINGO COUNTY 54059
 MONONGALIA COUNTY 54061
 MONROE COUNTY 54063
 MORGAN COUNTY 54065
 NICHOLAS COUNTY 54067
 OHIO COUNTY 54069
 PENDLETON COUNTY 54071
 PLEASANTS COUNTY 54073
 POCAHONTAS COUNTY 54075
 PRESTON COUNTY 54077
 PUTNAM COUNTY 54079
 RALEIGH COUNTY 54081
 RANDOLPH COUNTY 54083
 RITCHIE COUNTY 54085
 ROANE COUNTY 54087
 SUMMERS COUNTY 54089
 TAYLOR COUNTY 54091

TUCKER COUNTY 54093
 TYLER COUNTY 54095
 UPSHUR COUNTY 54097
 WAYNE COUNTY 54099
 WEBSTER COUNTY 54101
 WETZEL COUNTY 54103
 WIRT COUNTY 54105
 WOOD COUNTY 54107
 WYOMING COUNTY 54109

■ WISCONSIN 55000
 ADAMS COUNTY 55001
 ASHLAND COUNTY 55003
 BARRON COUNTY 55005
 BAYFIELD COUNTY 55007
 BROWN COUNTY 55009
 BUFFALO COUNTY 55011
 BURNETT COUNTY 55013
 CALUMET COUNTY 55015
 CHIPPEWA COUNTY 55017
 CLARK COUNTY 55019
 COLUMBIA COUNTY 55021
 CRAWFORD COUNTY 55023
 DANE COUNTY 55025
 DODGE COUNTY 55027
 DOOR COUNTY 55029
 DOUGLAS COUNTY 55031
 DUNN COUNTY 55033
 EAU CLAIRE COUNTY 55035
 FLORENCE COUNTY 55037
 FOND DU LAC COUNTY 55039
 FOREST COUNTY 55041
 GRANT COUNTY 55043
 GREEN COUNTY 55045
 GREEN LAKE COUNTY 55047
 IOWA COUNTY 55049
 IRON COUNTY 55051
 JACKSON COUNTY 55053
 JEFFERSON COUNTY 55055
 JUNEAU COUNTY 55057
 KENOSHA COUNTY 55059
 KEWAUNEE COUNTY 55061
 LA CROSSE COUNTY 55063
 LAFAYETTE COUNTY 55065
 LANGLADE COUNTY 55067
 LINCOLN COUNTY 55069
 MANITOWOC COUNTY 55071
 MARATHON COUNTY 55073
 MARINETTE COUNTY 55075
 MARQUETTE COUNTY 55077
 MENOMINEE COUNTY 55078
 MILWAUKEE COUNTY 55079
 MONROE COUNTY 55081
 OCONTO COUNTY 55083

ONEIDA COUNTY 55085
 OUTAGAMIE COUNTY 55087
 OZAUKEE COUNTY 55089
 PEPIN COUNTY 55091
 PIERCE COUNTY 55093
 POLK COUNTY 55095
 PORTAGE COUNTY 55097
 PRICE COUNTY 55099
 RACINE COUNTY 55101
 RICHLAND COUNTY 55103
 ROCK COUNTY 55105
 RUSK COUNTY 55107
 ST CROIX COUNTY 55109
 SAUK COUNTY 55111
 SAWYER COUNTY 55113
 SHAWANO COUNTY 55115
 SHEBOYGAN COUNTY 55117
 TAYLOR COUNTY 55119
 TREMPLEAU COUNTY 55121
 VERNON COUNTY 55123
 VILAS COUNTY 55125
 WALWORTH COUNTY 55127
 WASHBURN COUNTY 55129
 WASHINGTON COUNTY 55131
 WAUKESHA COUNTY 55133
 WAUPACA COUNTY 55135
 WAUSHARA COUNTY 55137
 WINNEBAGO COUNTY 55139
 WOOD COUNTY 55141

■ WYOMING 56000
 ALBANY COUNTY 56001
 BIG HORN COUNTY 56003
 CAMPBELL COUNTY 56005
 CARBON COUNTY 56007
 CONVERSE COUNTY 56009
 CROOK COUNTY 56011
 FREMONT COUNTY 56013
 GOSHEN COUNTY 56015
 HOT SPRINGS COUNTY 56017
 JOHNSON COUNTY 56019
 LARAMIE COUNTY 56021
 LINCOLN COUNTY 56023
 NATRONA COUNTY 56025
 NIOBRARA COUNTY 56027
 PARK COUNTY 56029
 PLATTE COUNTY 56031
 SHERIDAN COUNTY 56033
 SUBLETTE COUNTY 56035
 SWEETWATER COUNTY 56037
 TETON COUNTY 56039
 UINTA COUNTY 56041
 WASHAKIE COUNTY 56043
 WESTON COUNTY 56045

List of Counties for Which Data Were Not Published

<u>State/County</u>	<u>FIPS State/County Code</u>
California/Alpine	06003
/San Francisco	05075
Colorado/Clear Creek	08019
/San Juan	08111
Florida/Franklin	12037
Hawaii/Kalawao	15005
Louisiana/Orleans	22071
Massachusetts/Suffolk	25025
/Nantucket	25019
Michigan/Keweenaw	26083
Nevada/Storey	32029
New Jersey/Hudson	34017
New Mexico/Los Alamos	35028
New York/Bronx	36005
/Hamilton	36041
/Kings	36047
/New York	36061
/Queens	36081
North Carolina/Dare	37055
Pennsylvania/Philadelphia	42101
South Dakota/Washabaugh	46131
Virginia/Arlington	51013
West Virginia/McDowell	54047
/Mingo	54059
Wisconsin/Menominee	55078



APPENDIX B

Variable Crops, County Highlights Table¹

ALABAMA

Corn for grain or seed (bushels)
Wheat for grain (bushels)
Cotton (bales)
Soybeans for beans (bushels)
Peanuts for nuts (pounds)
Hay alfalfa, other tame, small grain, wild hay, and etc.
(tons, dry)

ALASKA

Barley for grain (bushels)
Oats for grain (bushels)
Irish potatoes (cwt.)
Hay alfalfa, other tame, small grain, wild hay, and etc.
(tons, dry)
Vegetables harvested for sale

ARIZONA

Corn for grain or seed (bushels)
Wheat for grain (bushels)
Barley for grain (bushels)
Cotton (bales)
Hay alfalfa, other tame, small grain, wild hay, and etc.
(tons, dry)
Vegetables harvested for sale
Land in orchards

ARKANSAS

Sorghum for grain (bushels)
Wheat for grain (bushels)
Rice (cwt.)
Cotton (bales)
Soybeans for beans (pounds)
Hay alfalfa, other tame, small grain, wild hay, and etc.
(tons, dry)

CALIFORNIA

Wheat for grain (bushels)
Barley for grain (bushels)
Rice (cwt.)
Cotton (bales)
Hay alfalfa, other tame, small grain, wild hay, and etc.
(tons, dry)
Vegetables harvested for sale
Land in orchards

COLORADO

Corn for grain or seed (bushels)
Corn for silage or green chop (tons, green)
Sorghum for grain or seed (bushels)
Wheat for grain (bushels)
Barley for grain (bushels)
Hay alfalfa, other tame, small grain, wild hay, and etc.
(tons, dry)

CONNECTICUT

Corn for grain or seed (bushels)
Corn for silage or green chop (tons, green)
Irish potatoes (cwt.)

Hay alfalfa, other tame, small grain, wild hay, and etc.
(tons, dry)
Vegetables harvested for sale
Land in orchards

DELAWARE

Corn for grain or seed (bushels)
Wheat for grain (bushels)
Barley for grain (bushels)
Soybeans for beans (pounds)
Hay alfalfa, other tame, small grain, wild hay, and etc.
(tons, dry)
Vegetables harvested for sale

FLORIDA

Corn for grain or seed (bushels)
Soybeans for beans (pounds)
Hay alfalfa, other tame, small grain, wild hay, and etc.
(tons, dry)
Vegetables harvested for sale
Land in orchards

GEORGIA

Corn for grain or seed (bushels)
Wheat for grain (bushels)
Tobacco (pounds)
Cotton (bales)
Soybeans for beans (bushels)
Peanuts (pounds)
Hay alfalfa, other tame, small grain, wild hay, and etc.
(tons, dry)

HAWAII

Sugar cane for sugar (tons)
Pineapples harvested (tons)
Vegetables harvested for sale
Land in orchards

IDAHO

Wheat for grain (bushels)
Barley for grain (bushels)
Dry edible beans, excluding dry limas (cwt.)
Irish potatoes (cwt.)
Sugar beets for sugar (tons)
Hay alfalfa, other tame, small grain, wild hay, and etc.
(tons, dry)

ILLINOIS

Corn for grain or seed (bushels)
Corn for silage or green chop (tons, green)
Wheat for grain (bushels)
Soybeans for beans (pounds)
Hay alfalfa, other tame, small grain, wild hay, and etc.
(tons, dry)
Vegetables harvested for sale

INDIANA

Corn for grain or seed (bushels)
Corn for silage or green chop (tons, green)
Wheat for grain (bushels)

1. Data found in Field Names 1-112.

Oats for grain (bushels)
Soybeans for beans (pounds)
Hay alfalfa, other tame, small grain, wild hay, and etc.
(tons, dry)

IOWA

Corn for grain or seed (bushels)
Corn for silage or green chop (tons, green)
Wheat for grain (bushels)
Oats for grain (bushels)
Soybeans for beans (bushels)
Hay alfalfa, other tame, small grain, wild grass silage,
green chop, etc. (tons, dry)

KANSAS

Corn for grain or seed (bushels)
Corn for silage or green chop (ton, green)
Sorghum for grain or seed (bushels)
Wheat for grain (bushels)
Oats for grain (bushels)
Soybeans for beans (bushels)
Hay alfalfa, other tame, small grain, wild grass silage,
green chop, etc. (tons, dry)

KENTUCKY

Corn for grain or seed (bushels)
Corn for silage or green chop (tons, green)
Wheat for grain (bushels)
Tobacco (pounds)
Soybeans for beans (bushels)
Hay alfalfa, other tame, small grain, wild grass silage,
green chop, and etc. (tons, dry)

LOUISIANA

Sorghum for grain (bushels)
Wheat for grain (bushels)
Rice (cwt.)
Cotton (bales)
Soybeans for beans (bushels)
Sugar cane for sugar (tons)
Hay alfalfa, other tame, small grain, and wild hay, (tons, dry)

MAINE

Corn for silage or green chop (tons, green)
Oats for grain (bushels)
Irish potatoes (cwt.)
Hay alfalfa, other tame, small grain, wild grass silage,
green chop, etc. (tons, dry)
Vegetables harvested for sale
Land in orchards

MARYLAND

Corn for grain or seed (bushels)
Wheat for grain (bushels)
Barley for grain (bushels)
Tobacco (pounds)
Soybeans for beans (bushels)
Hay alfalfa, other tame, small grain, wild grass silage,
green chop, etc. (tons, dry)
Vegetables harvested for sale

MINNESOTA

Corn for grain or seed (bushels)
Wheat for grain (bushels)
Barley for grain (bushels)

Oats for grain (bushels)
Soybeans for beans (bushels)
Hay alfalfa, other tame, small grain, wild grass silage,
green chop, etc. (tons, dry)

MISSISSIPPI

Corn for grain or seed (bushels)
Sorghum for grain (bushels)
Wheat for grain (bushels)
Rice (cwt.)
Cotton (bales)
Soybeans for beans (bushels)
Hay alfalfa, other tame, small grain, wild grass silage,
green chop, etc. (tons, dry)

MASSACHUSETTS

Corn for grain or seed (bushels)
Corn for silage or green chop (tons, green)
Irish potatoes (cwt.)
Hay alfalfa, other tame, small grain, wild grass silage,
green chop, etc. (tons, dry)
Vegetables harvested for sale
Land in orchards

MICHIGAN

Corn for grain or seed (bushels)
Wheat for grain (bushels)
Soybeans for beans (bushels)
Dry edible beans (cwt.)
Hay alfalfa, other tame, small grain, wild grass silage,
green chop, (tons, dry)
Vegetables harvested for sale
Land in orchards

MISSOURI

Corn for grain or seed (bushels)
Corn for silage or green chop (tons, green)
Sorghum for grain or seed (bushels)
Wheat for grain (bushels)
Soybeans for beans (bushels)
Hay alfalfa, other tame, small grain, wild grass silage,
green chop, etc. (tons, dry)

MONTANA

Corn for silage or green chop (tons, green)
Wheat for grain (bushels)
Barley for grain (bushels)
Oats for grain (bushels)
Sugar beets for sugar (tons)
Hay alfalfa, other tame, small grain, wild grass silage,
green chop, etc. (tons, dry)

NEBRASKA

Corn for grain or seed (bushels)
Corn for silage or green chop (tons, green)
Sorghum for grain or seed (bushels)
Wheat for grain (bushels)
Oats for grain (bushels)
Soybeans for beans (bushels)
Hay alfalfa, other tame, small grain, wild grass silage,
green chop, etc. (tons, dry)

NEVADA

Wheat for grain (bushels)
Barley for grain (bushels)

Irish potatoes (cwt.)
Hay alfalfa, other tame, small grain, wild grass silage,
green chop, etc. (tons, dry)

NEW HAMPSHIRE

Corn for grain or seed (bushels)
Corn for silage or green chop (tons, green)
Hay alfalfa, other tame, small grain, wild grass silage,
green chop, etc. (tons, dry)
Vegetables harvested for sale
Land in orchards

NEW JERSEY

Corn for grain or seed (bushels)
Corn for silage or green chop (tons, green)
Soybeans for beans (bushels)
Hay alfalfa, other tame, small grain, wild grass silage,
green chop, etc. (tons, dry)
Vegetables harvested for sale
Land in orchards

NEW MEXICO

Corn for grain or seed (bushels)
Sorghum for grain or seed (bushels)
Wheat for grain (bushels)
Cotton (bales)
Hay alfalfa, other tame, small grain, wild grass silage,
green chop, etc. (tons, dry)
Land in orchards

NEW YORK

Corn for grain or seed (bushels)
Corn for silage or green chop (tons, green)
Oats for grain (bushels)
Irish potatoes (cwt.)
Hay alfalfa, other tame, small grain, wild grass silage,
green chop, etc. (tons, dry)
Vegetables harvested for sale
Land in orchards

NORTH CAROLINA

Corn for grain or seed (bushels)
Wheat for grain (bushels)
Cotton (bales)
Tobacco (pounds)
Soybeans for beans (bushels)
Peanuts for nuts (pounds)
Hay alfalfa, other tame, small grain, wild grass silage,
green chop, etc., (tons, dry)

NORTH DAKOTA

Corn for grain or seed (bushels)
Corn for silage or green chop (tons, green)
Wheat for grain (bushels)
Barley for grain (bushels)
Oats for grain (bushels)
Sunflower seeds (pounds)
Hay - alfalfa, other tame, small grain, wild grass silage,
green chop, etc. (tons, dry)

OHIO

Corn for grain or seed (bushels)
Corn for silage or green chop (tons, green)
Wheat for grain (bushels)
Oats for grain (bushels)

Soybeans for beans (bushels)
Hay alfalfa, other tame, small grain, wild grass silage,
green chop, etc. (tons, dry)

OKLAHOMA

Sorghum for grain or seed (bushels)
Wheat for grain (bushels)
Cotton (bales)
Soybeans for beans (bushels)
Peanuts for nuts (pounds)
Hay alfalfa, other tame, small grain, wild grass silage,
green chop, etc. (tons, dry)

OREGON

Wheat for grain (bushels)
Barley for grain (bushels)
Oats for grain (bushels)
Hay alfalfa, other tame, small grain, wild grass silage,
green chop, etc. (tons, dry)
Vegetables harvested for sale
Land in orchards

PENNSYLVANIA

Corn for grain or seed (bushels)
Corn for silage or green chop (tons, green)
Wheat for grain (bushels)
Oats for grain (bushels)
Hay alfalfa, other tame, small grain, wild grass silage,
green chop, etc. (tons, dry)
Land in orchards

RHODE ISLAND

Corn for grain or seed (bushels)
Corn for silage or green chop (tons, green)
Irish potatoes (cwt.)
Hay alfalfa, other tame, small grain, wild grass silage,
green chop, etc. (tons, dry)
Vegetables harvested for sale
Land in orchards

SOUTH CAROLINA

Corn for grain or seed (bushels)
Wheat for grain (bushels)
Cotton (bales)
Tobacco (pounds)
Soybeans for beans (bushels)
Hay alfalfa, other tame, small grain, wild grass silage,
green chop, etc. (tons, dry)
Land in orchards

SOUTH DAKOTA

Corn for grain or seed (bushels)
Corn for silage or green chop (tons, green)
Wheat for grain (bushels)
Barley for grain (bushels)
Oats for grain (bushels)
Sunflower seed (pounds)
Hay alfalfa, other tame, small grain, wild grass silage,
green chop, etc. (tons, dry)

TENNESSEE

Corn for grain or seed (bushels)
Wheat for grain (bushels)
Cotton (bales)
Tobacco (pounds)

Soybeans for beans (bushels)
Hay alfalfa, other tame, small grain, wild grass silage,
green chop, etc. (tons, dry)

TEXAS

Corn for grain or seed (bushels)
Sorghum for grain or seed (bushels)
Wheat for grain (bushels)
Rice
Cotton (bales)
Soybeans for beans (bushels)
Hay alfalfa, other tame, small grain, wild grass silage,
green chop, etc. (tons, dry)

UTAH

Corn for silage or green chop (tons, green)
Wheat for grain (bushels)
Barley for grain (bushels)
Oats for grain (bushels)
Hay alfalfa, other tame, small grain, wild grass silage,
green chop, etc. (tons, dry)
Land in orchards

VERMONT

Corn for grain or seed (bushels)
Corn for silage or green chop (tons, green)
Oats for grain (bushels)
Hay alfalfa, other tame, small grain, wild grass silage,
green chop, etc. (tons, dry)
Vegetables harvested for sale
Land in orchards

VIRGINIA

Corn for grain or seed (bushels)
Wheat for grain (bushels)
Tobacco (pounds)
Soybeans for beans (bushels)
Hay alfalfa, other tame, small grain, wild grass silage,
green chop, etc. (tons, dry)
Land in orchards

WASHINGTON

Corn for grain or seed (bushels)
Wheat for grain (bushels)
Barley for grain (bushels)
Irish potatoes (cwt.)
Hay alfalfa, other tame, small grain, wild grass silage,
green chop, etc. (tons, dry)
Vegetables harvested for sale
Land in orchards

WEST VIRGINIA

Corn for grain or seed (bushels)
Corn for silage or green chop (tons, green)
Wheat for grain (bushels)
Oats for grain (bushels)
Tobacco (pounds)
Hay alfalfa, other tame, small grain, wild grass silage,
green chop, etc. (tons, dry)
Land in orchards

WISCONSIN

Corn for grain or seed (bushels)
Corn for silage or green chop (tons, green)
Oats for grain (bushels)
Soybeans for beans (bushels)
Irish potatoes (cwt.)
Hay alfalfa, other tame, small grain, wild grass silage,
green chop, etc. (tons, dry)
Vegetables harvested for sale

WYOMING

Corn for silage or green chop (tons, green)
Wheat for grain (bushels)
Barley for grain (bushels)
Dry edible beans, excluding dry limas (cwt.)
Sugar beets for sugar (tons)
Hay alfalfa, other tame, small grain, wild grass silage,
green chop, etc. (tons, dry)

APPENDIX C

Selected Crops, County Table 15¹

Alabama

Corn for grain or seed (bushels) (A)
Wheat for grain (bushels) (A)
Cotton (bales) (A)
Soybeans for beans (bushels) (A)
Peanuts for nuts (pounds) (A)
Hay alfalfa, other tame small grain,
wild hay, and etc. (tons, dry) (A)

Alaska

Barley for grain (bushels) (A)
Oats for grain (bushels) (A)
Irish potatoes (cwt) (C)
Hay alfalfa, other tame small grain,
wild hay, and etc. (tons, dry) (A)
Vegetables harvested for sale (C)

Arizona

Corn for grain or seed (bushels) (A)
Wheat for grain (bushels) (A)
Cotton (bales) (A)
Hay alfalfa, other tame small grain,
wild hay, and etc. (tons, dry) (A)
Vegetables harvested for sale (C)
Land in orchards (C)

Arkansas

Sorghum for grain or seed (bushels) (A)
Wheat for grain (bushels) (A)
Rice (cwt) (A)
Cotton (bales) (A)
Soybeans for beans (bushels) (A)
Hay alfalfa, other tame small grain,
wild hay, and etc. (tons, dry) (A)

California

Wheat for grain (bushels) (A)
Rice (cwt) (A)
Cotton (bales) (A)
Hay alfalfa, other tame small grain,
wild hay, and etc. (tons, dry) (A)
Vegetables harvested for sale (C)
Land in orchards (C)

Colorado

Corn for grain or seed (bushels) (A)
Corn for silage or green chop (tons, green) (A)
Sorghum for grain or seed (bushels) (A)
Wheat for grain (bushels) (A)
Barley for grain (bushels) (A)
Hay alfalfa, other tame small grain,
wild hay, and etc. (tons, dry) (A)

Connecticut

Corn for grain or seed (bushels) (A)
Corn for silage or green chop (tons, green) (A)
Irish potatoes (cwt) (C)
Hay alfalfa, other tame small grain,
wild hay, and etc. (tons, dry) (A)
Vegetables harvested for sale (C)
Land in orchards (C)

Delaware

Corn for grain or seed (bushels) (A)
Wheat for grain (bushels) (A)
Barley for grain (bushels) (A)
Soybeans for beans (bushels) (A)
Hay alfalfa, other tame small grain,

wild hay, and etc. (tons, dry) (A)
Vegetables harvested for sale (C)

Florida

Corn for grain or seed (bushels) (A)
Wheat for grain (bushels) (A)
Soybeans for beans (bushels) (A)
Hay alfalfa, other tame small grain,
and wild hay (tons, dry) (A)
Vegetables harvested for sale (C)
Land in orchards (C)

Georgia

Corn for grain or seed (bushels) (A)
Wheat for grain (bushels) (A)
Tobacco (pounds) (B)
Soybeans for beans (bushels) (A)
Peanuts for nuts (pounds) (A)
Hay alfalfa, other tame small grain,
and wild hay (tons, dry) (A)

Hawaii

Sugar cane for sugar (tons) (A)
Pineapples harvested (tons) (A)
Vegetables harvested for sale (C)
Land in orchards (C)

Idaho

Wheat for grain (bushels) (A)
Barley for grain (bushels) (A)
Dry edible beans, excluding dry limas (cwt) (A)
Irish potatoes (cwt) (C)
Sugar beets for sugar (tons) (A)
Hay alfalfa, other tame small grain,
wild grass silage, green chop, etc. (tons, dry) (A)

Illinois

Corn for grain or seed (bushels) (A)
Corn for silage or green chop (tons, green) (A)
Wheat for grain (bushels) (A)
Soybeans for beans (bushels) (A)
Hay alfalfa, other tame small grain,
and wild hay (tons, dry) (A)
Vegetables harvested for sale (C)

Indiana

Corn for grain or seed (bushels) (A)
Corn for silage or green chop (tons, green) (A)
Wheat for grain (bushels) (A)
Oats for grain (bushels) (A)
Soybeans for beans (bushels) (A)
Hay alfalfa, other tame small grain,
wild grass silage, green chop, etc. (tons, dry) (A)

Iowa

Corn for grain or seed (bushels) (A)
Corn for silage or green chop (tons, green) (A)
Wheat for grain (bushels) (A)
Oats for grain (bushels) (A)
Soybeans for beans (bushels) (A)
Hay alfalfa, other tame small grain, wild grass silage,
green chop, etc. (tons, dry) (A)

Kansas

Corn for grain or seed (bushels) (A)
Sorghum for grain or seed (bushels) (A)
Wheat for grain (bushels) (A)
Oats for grain (bushels) (A)

1. Data found in Field Names 1296-1581.

Soybeans for beans (bushels) (A)
Hay alfalfa, other tame small grain, wild grass silage,
green chop, etc. (tons, dry) (A)

Kentucky

Corn for grain or seed (bushels) (A)
Corn for silage or green chop (tons, green) (A)
Wheat for grain (bushels) (A)
Tobacco (pounds) (B)
Soybeans for beans (bushels) (A)
Hay alfalfa, other tame small grain, wild grass silage,
green chop, and etc. (tons, dry) (A)

Louisiana

Wheat for grain (bushels) (A)
Rice (cwt) (A)
Cotton (bales) (A)
Soybeans for beans (bushels) (A)
Sugar cane for sugar (tons) (A)
Hay alfalfa, other tame small grain, and
wild hay (tons, dry) (A)

Maine

Corn for silage or green chop (tons, green) (A)
Oats for grain (bushels) (A)
Irish potatoes (cwt) (C)
Hay alfalfa, other tame small grain, wild grass silage,
green chop, etc. (tons, dry) (A)
Vegetables harvested for sale (C)
Land in orchards (C)

Maryland

Corn for grain or seed (bushels) (A)
Wheat for grain (bushels) (A)
Tobacco (pounds) (B)
Soybeans for beans (bushels) (A)
Hay alfalfa, other tame small grain, wild grass silage,
green chop, etc. (tons, dry) (A)
Vegetables harvested for sale (C)

Minnesota

Corn for grain or seed (bushels) (A)
Wheat for grain (bushels) (A)
Barley for grain (bushels) (A)
Oats for grain (bushels) (A)
Soybeans for beans (bushels) (A)
Hay alfalfa, other tame small grain, wild grass silage,
green chop, and etc. (tons, dry) (A)

Mississippi

Corn for grain or seed (bushels) (A)
Wheat for grain (bushels) (A)
Rice (cwt) (A)
Cotton (bales) (A)
Soybeans for beans (bushels) (A)
Hay alfalfa, other tame small grain, wild grass silage,
green chop, etc. (tons, dry) (A)

Massachusetts

Corn for grain or seed (bushels) (A)
Corn for silage or green chop (tons, green) (A)
Irish potatoes (cwt) (C)
Hay alfalfa, other tame small grain, wild grass silage,
green chop, etc. (tons, dry) (A)
Vegetables harvested for sale (C)
Land in orchards (C)

Michigan

Corn for grain or seed (bushels) (A)
Wheat for grain (bushels) (A)
Soybeans for beans (bushels) (A)
Hay alfalfa, other tame small grain, wild grass silage,

green chop, etc. (tons, dry) (A)
Vegetables harvested for sale (C)
Land in orchards (C)

Missouri

Corn for grain or seed (bushels) (A)
Corn for silage or green chop (tons, green) (A)
Sorghum for grain or seed (bushels) (A)
Wheat for grain (bushels) (A)
Soybeans for beans (bushels) (A)
Hay alfalfa, other tame small grain, wild grass silage,
green chop, etc. (A)

Montana

Corn for silage or green chop (tons, green) (A)
Wheat for grain (bushels) (A)
Barley for grain (bushels) (A)
Oats for grain (bushels) (A)
Sugar beets for sugar (tons) (A)
Hay alfalfa, other tame small grain, wild grass silage,
green chop, etc. (tons, dry) (A)

Nebraska

Corn for grain or seed (bushels) (A)
Sorghum for grain or seed (bushels) (A)
Wheat for grain (bushels) (A)
Oats for grain (bushels) (A)
Soybeans for beans (bushels) (A)
Hay alfalfa, other tame small grain, wild grass silage,
green chop, etc. (tons, dry) (A)

Nevada

Wheat for grain (bushels) (A)
Barley for grain (bushels) (A)
Irish potatoes (cwt) (C)
Hay alfalfa, other tame small grain, wild grass silage,
green chop, etc. (tons, dry) (A)

New Hampshire

Corn for grain or seed (bushels) (A)
Corn for silage or green chop (tons, green) (A)
Hay alfalfa, other tame small grain, wild grass silage,
green chop, etc. (tons, dry) (A)
Vegetables harvested for sale (C)
Land in orchards (C)

New Jersey

Corn for grain or seed (bushels) (A)
Corn for silage or green chop (tons, green) (A)
Soybeans for beans (bushels) (A)
Hay alfalfa, other tame small grain, wild grass silage,
green chop, etc. (tons, dry) (A)
Vegetables harvested for sale (C)
Land in orchards (C)

New Mexico

Corn for grain or seed (bushels) (A)
Sorghum for grain or seed (bushels) (A)
Wheat for grain (bushels) (A)
Cotton (bales) (A)
Hay alfalfa, other tame small grain, wild grass silage,
green chop, etc. (tons, dry) (A)
Land in orchards (C)

New York

Corn for grain or seed (bushels) (A)
Corn for silage or green chop (tons, green) (A)
Oats for grain (bushels) (A)
Hay alfalfa, other tame small grain, wild grass silage,
green chop, etc. (tons, dry) (A)
Vegetables harvested for sale (C)
Land in orchards (C)

North Carolina

Corn for grain or seed (bushels) (A)
Wheat for grain (bushels) (A)
Tobacco (pounds) (B)
Soybeans for beans (bushels) (A)
Peanuts for nuts (pounds) (A)
Hay alfalfa, other tame small grain, wild grass silage,
green chop, etc. (tons, dry) (A)

North Dakota

Corn for silage or green chop (tons, green) (A)
Wheat for grain (bushels) (A)
Barley for grain (bushels) (A)
Oats for grain (bushels) (A)
Sunflower seeds (pounds) (A)
Hay alfalfa, other tame small grain, wild grass silage,
green chop, etc. (tons, dry) (A)

Ohio

Corn for grain or seed (bushels) (A)
Corn for silage or green chop (tons, green) (A)
Wheat for grain (bushels) (A)
Oats for grain (bushels) (A)
Soybeans for beans (bushels) (A)
Hay alfalfa, other tame small grain, wild grass silage,
green chop, etc. (tons, dry) (A)

Oklahoma

Sorghum for grain or seed (bushels) (A)
Wheat for grain (bushels) (A)
Cotton (bales) (A)
Soybeans for beans (bushels) (A)
Peanuts for nuts (pounds) (A)
Hay alfalfa, other tame small grain, wild grass silage,
green chop, etc. (tons, dry) (A)

Oregon

Wheat for grain (bushels) (A)
Barley for grain (bushels) (A)
Oats for grain (bushels) (A)
Hay alfalfa, other tame small grain, wild grass silage,
green chop, etc. (tons, dry) (A)
Vegetables harvested for sale (C)
Land in orchards (C)

Pennsylvania

Corn for grain or seed (bushels) (A)
Corn for silage or green chop (tons, green) (A)
Wheat for grain (bushels) (A)
Oats for grain (bushels) (A)
Hay alfalfa, other tame small grain, wild grass silage,
green chop, etc. (tons, dry) (A)
Land in orchards (C)

Rhode Island

Corn for grain or seed (bushels) (A)
Corn for silage or green chop (tons, green) (A)
Irish potatoes (cwt) (C)
Hay alfalfa, other tame small grain, wild grass silage,
green chop, etc. (tons, dry) (A)
Vegetables harvested for sale (C)
Land in orchards (C)

South Carolina

Corn for grain or seed (bushels) (A)
Wheat for grain (bushels) (A)
Tobacco (pounds) (B)
Soybeans for beans (bushels) (A)
Hay alfalfa, other tame small grain, wild grass
silage, green chop, etc. (tons, dry) (A)
Land in orchards (C)

South Dakota

Corn for grain or seed (bushels) (A)
Corn for silage or green chop (tons, green) (A)
Wheat for grain (bushels) (A)
Barley for grain (bushels) (A)
Oats for grain (bushels) (A)
Hay alfalfa, other tame small grain, wild grass silage,
green chop, etc. (tons, dry) (A)

Tennessee

Corn for grain or seed (bushels) (A)
Wheat for grain (bushels) (A)
Cotton (bales) (A)
Tobacco (pounds) (B)
Soybeans for beans (bushels) (A)
Hay alfalfa, other tame small grain, wild grass silage,
green chop, etc. (tons, dry) (A)

Texas

Corn for grain or seed (bushels) (A)
Sorghum for grain or seed (bushels) (A)
Wheat for grain (bushels) (A)
Cotton (bales) (A)
Soybeans for beans (bushels) (A)
Hay alfalfa, other tame small grain, wild grass silage,
green chop, etc. (tons, dry) (A)

Utah

Corn for silage or green chop (tons, green) (A)
Wheat for grain (bushels) (A)
Barley for grain (bushels) (A)
Oats for grain (bushels) (A)
Hay alfalfa, other tame small grain, wild grass silage,
green chop, etc. (tons, dry) (A)
Land in orchards (C)

Vermont

Corn for grain or seed (bushels) (A)
Corn for silage or green chop (tons, green) (A)
Oats for grain (bushels) (A)
Hay alfalfa, other tame small grain, wild grass silage,
green chop, etc. (tons, dry) (A)
Vegetables harvested for sale (C)
Land in orchards (C)

Virginia

Corn for grain or seed (bushels) (A)
Wheat for grain (bushels) (A)
Tobacco (pounds) (B)
Soybeans for beans (bushels) (A)
Hay alfalfa, other tame small grain, wild grass silage,
green chop, etc. (tons, dry) (A)
Land in orchards (C)

Washington

Corn for grain or seed (bushels) (A)
Wheat for grain (bushels) (A)
Barley for grain (bushels) (A)
Hay alfalfa, other tame small grain, wild grass silage,
green chop, etc. (tons, dry) (A)
Vegetables harvested for sale (C)
Land in orchards (C)

West Virginia

Corn for grain or seed (bushels) (A)
Corn for silage or green chop (tons, green) (A)
Wheat for grain (bushels) (A)
Oats for grain (bushels) (A)
Hay alfalfa, other tame small grain, wild grass silage,
green chop, etc. (tons, dry) (A)
Land in orchards (C)

Wisconsin

- Corn for grain or seed (bushels) (A)
- Corn for silage or green chop (tons, green) (A)
- Oats for grain (bushels) (A)
- Soybeans for beans (bushels) (A)
- Hay alfalfa, other tame small grain, wild grass silage, green chop, etc. (tons, dry) (A)
- Vegetables harvested for sale (C)

Wyoming

- Corn for silage or green chop (tons, green) (A)
- Wheat for grain (bushels) (A)
- Barley for grain (bushels) (A)
- Dry edible beans, excluding dry limas (cwt) (A)
- Sugar beets for sugar (tons) (A)
- Hay alfalfa, other tame small grain, wild grass silage, green chop, etc. (tons, dry) (A)

**List of Frequencies and Crops
Selected Crops, County Table 15**

FREQUENCY A

- 1 TO 24 Acres
- 15 to 99 Acres
- 100 to 249 Acres
- 250 Acres of more
- *****

- Corn grain
- Corn silage
- Sorghum grain
- Wheat
- Barley
- Oats
- Rice
- Sunflower
- Cotton
- Soybeans
- Dry edible beans
- Sugar beets sugar
- Sugar cane sugar
- Pineapples
- Peanuts
- Hay, total

FREQUENCY B

- 0.1 to 0.9 Acres
- 1.0 to 1.9 Acres
- 2.0 to 2.9 Acres
- 3.0 to 4.9 Acres
- 5.0 to 9.9 Acres
- 10.0 Acres or more
- *****
- Tobacco

FREQUENCY C

- 0.1 to 4.9 Acres
- 5.0 to 24.9 Acres
- 25.0 to 99.9 Acres
- 100 Acres of More
- *****
- Irish potatoes
- Vegetables
- Orchards

APPENDIX D

Variable Crops, Farms with Sales of \$10,000 or More, County Table 16¹

ALABAMA

Corn for grain or seed (bushels) (X)
Wheat for grain (bushels) (X)
Cotton (bales) (X)
Soybeans for beans (bushels) (X)
Peanuts for nuts (pounds) (X)
Hay - alfalfa, other tame, small grain, wild hay, and etc.
(tons, dry) (X)

ALASKA

Barley for grain (bushels) (X)
Oats for grain (bushels) (X)
Irish Potatoes (cwt.) (X)
Hay - alfalfa, other tame, small grain, wild hay, and etc.
(tons, dry) (X)
Vegetables harvested for sale (X)

ARIZONA

Corn for grain or seed (bushels) (X)
Wheat for grain (bushels) (X)
Cotton (bales) (X)
Hay - alfalfa, other tame, small grain, wild hay, and etc.
(tons, dry) (X)
Vegetables harvested for sale (X)
Land in orchards (X)

ARKANSAS

Sorghum for grain or seed (bushels) (X)
Wheat for grain (bushels) (X)
Rice (cwt.) (X)
Cotton (bales) (X)
Soybeans for beans (bushels) (X)
Hay - alfalfa, other tame, small grain, wild hay, and etc.
(tons, dry) (X)

CALIFORNIA

Wheat for grain (bushels) (X)
Rice (cwt.) (X)
Cotton (bales) (X)
Hay - alfalfa, other tame, small grain, wild hay, and etc.
(tons, dry) (X)
Vegetables harvested for sale (X)
Land in orchards (X)

COLORADO

Corn for grain or seed (bushels) (X)
Corn for silage or green chop (tons, green) (X)
Sorghum for grain or seed (bushels) (X)
Wheat for grain (bushels) (X)
Barley for grain (bushels) (X)
Hay - alfalfa, other tame, small grain, wild hay, and etc.
(tons, dry) (X)

CONNECTICUT

Corn for grain or seed (bushels) (X)
Corn for silage or green chop (tons, green) (X)
Irish Potatoes (cwt.) (X)
Hay - alfalfa, other tame, small grain, wild hay, and etc.
(tons, dry) (X)

Vegetables harvested for sale (X)
Land in orchards (X)

DELAWARE

Corn for grain or seed (bushels) (X)
Wheat for grain (bushels) (X)
Barley for grain (bushels) (X)
Soybeans for beans (bushels) (X)
Hay - alfalfa, other tame, small grain, wild hay, and etc.
(tons, dry) (X)
Vegetables harvested for sale (X)

FLORIDA

Corn for grain or seed (bushels) (X)
Wheat for grain (bushels) (X)
Soybeans for beans (bushels) (X)
Hay - alfalfa, other tame, small grain, wild hay, and etc.
(tons, dry) (X)
Vegetables harvested for sale (X)
Land in orchards (X)

GEORGIA

Corn for grain or seed (bushels) (X)
Wheat for grain (bushels) (X)
Tobacco (pounds) (X)
Soybeans for beans (bushels) (X)
Peanuts (pounds) (X)
Hay - alfalfa, other tame, small grain, wild hay, and etc.
(tons, dry) (X)

HAWAII

Sugar cane for sugar (tons) (X)
Pineapples harvested (tons) (X)
Vegetables harvested for sale (X)
Land in orchards (X)

IDAHO

Wheat for grain (bushels) (X)
Barley for grain (bushels) (X)
Dry edible beans, excluding dry limas (cwt.) (X)
Irish potatoes (cwt.) (X)
Sugar beets for sugar (tons) (X)
Hay - alfalfa, other tame, small grain, wild hay, and etc.
(tons, dry) (X)

ILLINOIS

Corn for grain or seed (bushels) (X)
Corn for silage or green chop (tons, green) (X)
Wheat for grain (bushels) (X)
Soybeans for beans (bushels) (X)
Hay - alfalfa, other tame, small grain, wild hay, and etc.
(tons, dry) (X)
Vegetables harvested for sale (X)

INDIANA

Corn for grain or seed (bushels) (X)
Corn for silage or green chop (tons, green) (X)
Wheat for grain (bushels) (X)
Oats for grain (bushels) (X)

1. Data found in Field Names 1582-1999.

Soybeans for beans (bushels) (X)
Hay – alfalfa, other tame, small grain, wild hay, and etc.
(tons, dry) (X)

IOWA

Corn for grain or seed (bushels) (X)
Corn for silage or green chop (tons, green) (X)
Wheat for grain (bushels) (X)
Oats for grain (bushels) (X)
Soybeans for beans (bushels) (X)
Hay – alfalfa, other tame, small grain, wild hay, and etc.
(tons, dry) (X)

KANSAS

Corn for grain or seed (bushels) (X)
Sorghum for grain or seed (bushels) (X)
Wheat for grain (bushels) (X)
Oats for grain (bushels) (X)
Soybeans for beans (bushels) (X)
Hay – alfalfa, other tame, small grain, wild hay, and etc.
(tons, dry) (X)

KENTUCKY

Corn for grain or seed (bushels) (X)
Corn for silage or green chop (tons, green) (X)
Wheat for grain (bushels) (X)
Tobacco (pounds) (X)
Soybeans for beans (bushels) (X)
Hay – alfalfa, other tame, small grain, wild hay, and etc.
(tons, dry) (X)

LOUISIANA

Wheat for grain (bushels) (X)
Rice (cwt.) (X)
Cotton (bales) (X)
Soybeans for beans (bushels) (X)
Sugar cane for sugar (tons) (X)
Hay – alfalfa, other tame, small grain, wild hay, and etc.
(tons, dry) (X)

MAINE

Corn for silage or green chop (tons, green) (X)
Oats for grain (bushels) (X)
Irish potatoes (cwt.) (X)
Hay – alfalfa, other tame, small grain, wild hay, and etc.
(tons, dry) (X)
Vegetables harvested for sale (X)
Land in orchards (X)

MARYLAND

Corn for grain or seed (bushels) (X)
Wheat for grain (bushels) (X)
Tobacco (pounds) (X)
Soybeans for beans (bushels) (X)
Hay – alfalfa, other tame, small grain, wild hay, and etc.
(tons, dry) (X)
Vegetables harvested for sale (X)

MINNESOTA

Corn for grain or seed (bushels) (X)
Wheat for grain (bushels) (X)
Barley for grain (bushels) (X)
Oats for grain (bushels) (X)
Soybeans for beans (bushels) (X)
Hay – alfalfa, other tame, small grain, wild hay, and etc.
(tons, dry) (X)

MISSISSIPPI

Corn for grain or seed (bushels) (X)
Wheat for grain (bushels) (X)
Rice (cwt.) (X)
Cotton (bales) (X)
Soybeans for beans (bushels) (X)
Hay – alfalfa, other tame, small grain, wild hay, and etc.
(tons, dry) (X)

MASSACHUSETTS

Corn for grain or seed (bushels) (X)
Corn for silage or green chop (tons, green) (X)
Irish potatoes (cwt.) (X)
Hay – alfalfa, other tame, small grain, wild hay, and etc.
(tons, dry) (X)
Vegetables harvested for sale (X)
Land in orchards (X)

MICHIGAN

Corn for grain or seed (bushels) (X)
Wheat for grain (bushels) (X)
Soybeans for beans (bushels) (X)
Hay – alfalfa, other tame, small grain, wild hay, and etc.
(tons, dry) (X)
Vegetables harvested for sale (X)
Land in orchards (X)

MISSOURI

Corn for grain or seed (bushels) (X)
Corn for silage or green chop (tons, green) (X)
Sorghum for grain or seed (bushels) (X)
Wheat for grain (bushels) (X)
Soybeans for beans (bushels) (X)
Hay – alfalfa, other tame, small grain, wild hay, and etc.
(tons, dry) (X)

MONTANA

Corn for silage or green chop (tons, green) (X)
Wheat for grain (bushels) (X)
Barley for grain (bushels) (X)
Oats for grain (bushels) (X)
Sugar beets for sugar (tons) (X)
Hay – alfalfa, other tame, small grain, wild hay, and etc.
(tons, dry) (X)

NEBRASKA

Corn for grain or seed (bushels) (X)
Sorghum for grain or seed (bushels) (X)
Wheat for grain (bushels) (X)
Oats for grain (bushels) (X)
Soybeans for beans (bushels) (X)
Hay – alfalfa, other tame, small grain, wild hay, and etc.
(tons, dry) (X)

NEVADA

Wheat for grain (bushels) (X)
Barley for grain (bushels) (X)
Irish potatoes (cwt.) (X)
Hay – alfalfa, other tame, small grain, wild hay, and etc.
(tons, dry) (X)

NEW HAMPSHIRE

Corn for grain or seed (bushels) (X)
Corn for silage or green chop (tons, green) (X)

Hay – alfalfa, other tame, small grain, wild hay, and etc.
(tons, dry) (X)
Vegetables harvested for sale (X)
Land in orchards (X)

NEW JERSEY

Corn for grain or seed (bushels) (X)
Corn for silage or green chop (tons, green) (X)
Soybeans for beans (bushels) (X)
Hay – alfalfa, other tame, small grain, wild hay, and etc.
(tons, dry) (X)
Vegetables harvested for sale (X)
Land in orchards (X)

NEW MEXICO

Corn for grain or seed (bushels) (X)
Sorghum for grain or seed (bushels) (X)
Wheat for grain (bushels) (X)
Cotton (bales) (X)
Hay – alfalfa, other tame, small grain, wild hay, and etc.
(tons, dry) (X)
Land in orchards (X)

NEW YORK

Corn for grain or seed (bushels) (X)
Corn for silage or green chop (tons, green) (X)
Oats for grain (bushels) (X)
Hay – alfalfa, other tame, small grain, wild hay, and etc.
(tons, dry) (X)
Vegetables harvested for sale (X)
Land in orchards (X)

NORTH CAROLINA

Corn for grain or seed (bushels) (X)
Wheat for grain (bushels) (X)
Tobacco (pounds) (X)
Soybeans for beans (bushels) (X)
Peanuts (pounds) (X)
Hay – alfalfa, other tame, small grain, wild hay, and etc.
(tons, dry) (X)

NORTH DAKOTA

Corn for silage or green chop (tons, green) (X)
Wheat for grain (bushels) (X)
Barley for grain (bushels) (X)
Oats for grain (bushels) (X)
Sunflower seeds (pounds) (X)
Hay – alfalfa, other tame, small grain, wild hay, and etc.
(tons, dry) (X)

OHIO

Corn for grain or seed (bushels) (X)
Corn for silage or green chop (tons, green) (X)
Wheat for grain (bushels) (X)
Oats for grain (bushels) (X)
Soybeans for beans (bushels) (X)
Hay – alfalfa, other tame, small grain, wild hay, and etc.
(tons, dry) (X)

OKLAHOMA

Sorghum for grain or seed (bushels) (X)
Wheat for grain (bushels) (X)
Cotton (bales) (X)
Soybeans for beans (bushels) (X)
Peanuts (pounds) (X)

Hay – alfalfa, other tame, small grain, wild hay, and etc.
(tons, dry) (X)

OREGON

Wheat for grain (bushels) (X)
Barley for grain (bushels) (X)
Oats for grain (bushels) (X)
Hay – alfalfa, other tame, small grain, wild hay, and etc.
(tons, dry) (X)
Vegetables harvested for sale (X)
Land in orchards (X)

PENNSYLVANIA

Corn for grain or seed (bushels) (X)
Corn for silage or green chop (tons, green) (X)
Wheat for grain (bushels) (X)
Oats for grain (bushels) (X)
Hay – alfalfa, other tame, small grain, wild hay, and etc.
(tons, dry) (X)
Land in orchards (X)

RHODE ISLAND

Corn for grain or seed (bushels) (X)
Corn for silage or green chop (tons, green) (X)
Irish Potatoes (cwt.) (X)
Hay – alfalfa, other tame, small grain, wild hay, and etc.
(tons, dry) (X)
Vegetables harvested for sale (X)
Land in orchards (X)

SOUTH CAROLINA

Corn for grain or seed (bushels) (X)
Wheat for grain (bushels) (X)
Tobacco (pounds) (X)
Soybeans for beans (bushels) (X)
Hay – alfalfa, other tame, small grain, wild hay, and etc.
(tons, dry) (X)
Land in orchards (X)

SOUTH DAKOTA

Corn for grain or seed (bushels) (X)
Corn for silage or green chop (tons, green) (X)
Wheat for grain (bushels) (X)
Barley for grain (bushels) (X)
Oats for grain (bushels) (X)
Hay – alfalfa, other tame, small grain, wild hay, and etc.
(tons, dry) (X)

TENNESSEE

Corn for grain or seed (bushels) (X)
Wheat for grain (bushels) (X)
Cotton (bales) (X)
Tobacco (pounds) (X)
Soybeans for beans (bushels) (X)
Hay – alfalfa, other tame, small grain, wild hay, and etc.
(tons, dry) (X)

TEXAS

Corn for grain or seed (bushels) (X)
Sorghum for grain or seed (bushels) (X)
Wheat for grain (bushels) (X)
Cotton (bales) (X)
Soybeans for beans (bushels) (X)
Hay – alfalfa, other tame, small grain, wild hay, and etc.
(tons, dry) (X)

UTAH

Corn for silage or green chop (tons, green) (X)
 Wheat for grain (bushels) (X)
 Barley for grain (bushels) (X)
 Oats for grain (bushels) (X)
 Hay – alfalfa, other tame, small grain, wild hay, and etc.
 (tons, dry) (X)
 Land in orchards (X)

VERMONT

Corn for grain or seed (bushels) (X)
 Corn for silage or green chop (tons, green) (X)
 Oats for grain (bushels) (X)
 Hay – alfalfa, other tame, small grain, wild hay, and etc.
 (tons, dry) (X)
 Vegetables harvested for sale (X)
 Land in orchards (X)

VIRGINIA

Corn for grain or seed (bushels) (X)
 Wheat for grain (bushels) (X)
 Tobacco (pounds) (X)
 Soybeans for beans (bushels) (X)
 Hay – alfalfa, other tame, small grain, wild hay, and etc.
 (tons, dry) (X)
 Land in orchards (X)

WASHINGTON

Corn for grain or seed (bushels) (X)
 Wheat for grain (bushels) (X)
 Barley for grain (bushels) (X)
 Hay – alfalfa, other tame, small grain, wild hay, and etc.
 (tons, dry) (X)
 Vegetables harvested for sale (X)
 Land in orchards (X)

WEST VIRGINIA

Corn for grain or seed (bushels) (X)
 Corn for silage or green chop (tons, green) (X)
 Wheat for grain (bushels) (X)
 Oats for grain (bushels) (X)
 Peanuts (pounds) (X)
 Hay – alfalfa, other tame, small grain, wild hay, and etc.
 (tons, dry) (X)

WISCONSIN

Corn for grain or seed (bushels) (X)
 Corn for silage or green chop (tons, green) (X)
 Oats for grain (bushels) (X)
 Soybeans for beans (bushels) (X)
 Hay – alfalfa, other tame, small grain, wild hay, and etc.
 (tons, dry) (X)
 Vegetables harvested for sale (X)


WYOMING

Corn for silage or green chop (tons, green) (X)
 Wheat for grain (bushels) (X)
 Barley for grain (bushels) (X)
 Dry edible beans, excluding dry limas (cwt.) (X)
 Sugar beets for sugar (tons) (X)
 Hay – alfalfa, other tame, small grain, wild hay, and etc.
 (tons, dry) (X)

X = No Frequency

APPENDIX E. Questionnaire Facsimile (Long Form)

FORM 87-A0214
(2-18-88)



AG CENSUS USA

U.S. DEPARTMENT OF COMMERCE
BUREAU OF THE CENSUS

**UNITED STATES
CENSUS
OF AGRICULTURE**

BUREAU OF THE CENSUS
1201 East Tenth Street
Jeffersonville, IN 47133

NOTICE — Response to this inquiry is required by law (title 13, U.S. Code). By the same law YOUR REPORT TO THE CENSUS BUREAU IS CONFIDENTIAL. It may be seen only by sworn Census employees and may be used only for statistical purposes. Your report CANNOT be used for purposes of taxation, investigation, or regulation. The law also provides that copies retained in your files are immune from legal process.

In correspondence pertaining to this report, please refer to your Census File Number (CFN)

87-A0214

Note — If your records are not available, reasonable estimates may be used. If you cannot file by February 1, a time extension request may be sent to the above address. Include your 12-character Census File Number (CFN) as shown in your address label in all correspondence to U.S.

If you received more than one report form, enter extra Census File Number(s) here and return extra copies with your completed report.

A	-	-	-
A	-	-	-

CENSUS USE ONLY

035	036	037	038
039	040	041	042

Please correct errors in name, address, and ZIP Code. ENTER street and number if not shown.

SECTION 1 **ACREAGE IN 1987** Report land owned, rented, or used by you, your spouse, or by the partnership, corporation, or organization for which you are reporting. Include ALL LAND, REGARDLESS OF LOCATION OR USE — cropland, pastureland, rangeland, woodland, idle land, house lots, etc.

If the acres you operated in 1987 changed during the year, refer to the INFORMATION SHEET, section 1.

	None	Number of acres
1. All land owned	<input type="checkbox"/>	043
2. All land rented or leased FROM OTHERS, including land worked by you on shares, used rent free, in exchange for services, payment of taxes, etc. Include leased Federal, State, and railroad land. (DO NOT include land used on a per-head basis under a grazing permit.) Also complete item 5 below.	<input type="checkbox"/>	044
3. All land rented or leased TO OTHERS, including land worked on shares by others and land subleased. Also complete item 6 below.	<input type="checkbox"/>	045
4. Acres in "THIS PLACE" — ADD acres owned (item 1) and acres rented (item 2), then SUBTRACT acres rented TO OTHERS (item 3), and enter the result in this space	<input type="checkbox"/>	046

For this census report these are the acres in "THIS PLACE." If the entry is zero please refer to the INFORMATION SHEET, section 1.

5. If you rented land FROM OTHERS (item 2), enter the following information for each landlord.

Name of landlord	Mailing address (Include ZIP Code)	Number of acres

List additional landlords on a separate sheet of paper.

6. If you rented land TO OTHERS (item 3), enter the following information for each renter.

Name of renter	Mailing address (Include ZIP Code)	Number of acres

List additional renters on a separate sheet of paper.

7. Did you have any grazing permits on a per-head basis?

054

1 Yes — Mark (X) all boxes which apply ...

2 No — Go to item 8

3 Forest Service

4 Taylor Grazing Sec. 3 (BLM)

5 Indian Land

6 Other — Specify

8. LOCATION OF AGRICULTURAL ACTIVITY FOR "THIS PLACE"

a. In what county was the largest value of your agricultural products raised or produced? ...

	County name	State	Number of acres
Principal county →			056
			057
Other counties			058
			059

b. If you also had agricultural operations in any other county(ies), enter the county name(s), etc. ...

SECTION 2 **INSTRUCTIONS** — Please report your crops in the appropriate section. Use section 7 to report ONLY those CROPS NOT listed in sections 2 through 6 and section 8. DO NOT INCLUDE crops grown on land rented to others.

SECTION 2 Were any of the following CROPS harvested from "THIS PLACE" in 1987?

Crop	None	Acres harvested		Quantity harvested		Acres irrigated
		067	068	069	070	
1. Corn (field) for grain or seed (Report quantity on a dry shelled-weight basis.)	<input type="checkbox"/>			1	OR Bu. Lbs.	
2. Corn (field) for silage or green chop	<input type="checkbox"/>				Tons, green	
3. Wheat for grain	<input type="checkbox"/>				Bu.	
4. Oats for grain	<input type="checkbox"/>				Bu.	
5. Barley for grain	<input type="checkbox"/>				Bu.	
6. Sorghum for grain or seed, including milo	<input type="checkbox"/>			1	OR Bu. Lbs.	
7. Sorghum for silage or green chop (Do not include sorghum-sudan crosses.)	<input type="checkbox"/>				Tons, green	
8. Soybeans for beans	<input type="checkbox"/>				Bu.	
9. Cotton	<input type="checkbox"/>				Bales	
10. Tobacco — all types	<input type="checkbox"/>				Lbs.	
11. Potatoes, Irish	<input type="checkbox"/>				Cwt.	
12. Sweetpotatoes and yams	<input type="checkbox"/>				Bu.	

SECTION 3 **WAS ANY DRY HAY, GRASS SILAGE, HAYLAGE, or GREEN CHOP cut or harvested from "THIS PLACE" in 1987?**

Include sorghum-sudan crosses and hay cut from pastures.

053 1 YES — Complete this section 2 NO — Go to section 4

If cuttings were made for both dry hay and grass silage, haying, or green chop from the same fields, report the acreage in the appropriate items under DRY HAY and also under GRASS SILAGE, HAYLAGE, and GREEN CHOP.

Crop	None	Acres harvested		Quantity harvested		Acres irrigated
		103	104	105	106	
1. DRY HAY (If two or more cuttings of dry hay were made from the same acres, report acres only once, but report total tons from all cuttings.)	<input type="checkbox"/>			107	Tons, dry	
a. Alfalfa and alfalfa mixtures for hay or dehydrating	<input type="checkbox"/>				Tons, dry	
b. Small grain hay — oats, wheat, barley, rye, etc.	<input type="checkbox"/>				Tons, dry	
c. Other tame dry hay — clover, lespedeza, timothy, Bermuda grass, Sudangrass, etc.	<input type="checkbox"/>				Tons, dry	
d. Wild hay	<input type="checkbox"/>				Tons, dry	
2. GRASS SILAGE, HAYLAGE, AND GREEN CHOP (If two or more cuttings were made from the same acres, report acres only once, but report total tons from all cuttings.)	<input type="checkbox"/>				Tons, green	
3. HAY SOLD — Did you sell any hay or grass silage in 1987? (Report value of hay sold in section 9, item 4)	<input type="checkbox"/>					

PENALTY FOR FAILURE TO REPORT

SECTION 4: Were any **VEGETABLES, SWEET CORN, MELONS, etc.,** harvested FOR SALE from "THIS PLACE" in 1987? (Do not include those grown for home use.)

1 YES — Complete this section
2 NO — Go to section 5

Note: For Florida report for September 1, 1986 through August 31, 1987 harvest season; for all other States, report for calendar year 1987.

1. Land from which vegetables were harvested in 1987

Crop name	Code	Acres		Acres irrigated	
		Whole acres	Tenths	Whole acres	Tenths
		378	/10	378	/10

2. From the list below, enter the crop name and code for each crop harvested in 1987. If more than one vegetable crop was harvested from the same acres, report acres for each crop. Report crops grown under protection in section 5.

Crop name	Code	Acres harvested	Acres irrigated
		/10	/10
		/10	/10
		/10	/10
		/10	/10
		/10	/10
		/10	/10

If more space is needed, use a separate sheet of paper.

Crop name	Code	Crop name	Code	Crop name	Code
Asparagus	379	Honeydew melons	423	Southern peas, green (cowpeas) — blackeyed, crowder, etc.	409
Beans, snap (bush and pole)	381	Lettuce and romaine	427	Sprouts	457
Beets	383	Lima beans, green	429	Squash	459
Broccoli	385	Mustard greens	431	Sweet corn	461
Cabbages, head	391	Onions, dry	433	Tomatoes	463
Cantaloups and muskmelons	395	Onions, green	435	Turnips	465
Carrots	397	Okra	437	Turnip greens	467
Cauliflower	399	Peas, English, green (Do not include southern peas)	441	Watermelons	473
Celery	401	Peppers, sweet	443	Other vegetables — Specify	475
Collards	407	Peppers, hot	445		
Cucumbers and pickles	411	Pumpkins	449		
Eggplant	415	Radishes	451		
Garlic	421				

SECTION 5: Were any **NURSERY and GREENHOUSE CROPS, MUSHROOMS, sod, bulbs, flowers, flower seeds, vegetable seeds and plants, vegetables under glass or other protection, GROWN FOR SALE** on "THIS PLACE" in 1987?

1 YES — Complete this section
2 NO — Go to section 6

1. Nursery and greenhouse crops irrigated in 1987

Crop name	Code	Square feet under glass or other protection in 1987	Acres irrigated	
			None	Acres
		477	478	/10

2. From the list below, enter the crop name and code for each crop grown.

Crop name	Code	Square feet under glass or other protection in 1987	Acres in the open in 1987		Sales in 1987	
			Whole acres	Tenths	Dollars	Cents
				/10		00
				/10		00
				/10		00

If more space is needed, use a separate sheet of paper.

Crop name	Code	Crop name	Code
Bedding plants (Include vegetable plants)	479	Potted flowering plants	710
Bulbs (Exclude bulb flowering plants)	482	Mushrooms	484
Cut flowers and cut flower greens	485	Sod harvested	487
Nursery crops — ornamentals, fruit and nut trees, and vines	485	Vegetable and flower seeds	500
Foliage plants	707	Greenhouse vegetables	503
		Other — Specify	506

SECTION 8: Was there a combined total of 20 or more **FRUIT TREES, including GRAPEVINES, CITRUS, and NUT TREES,** on "THIS PLACE" in 1987?

1 YES — Complete this section
2 NO — Go to section 9

1. **TOTAL ACRES** in bearing and nonbearing fruit orchards, citrus or other groves, vineyards, and nut trees on this place. (Do not include abandoned acres.)

Total acres		Acres irrigated	
Whole acres	Tenths	Whole acres	Tenths
121	/10	122	/10

2. From the list at the right, enter the name and code for fruit trees, grapevines, and nut trees on this place in 1987. Report the requested information for each crop even if not harvested because of low prices, damage from hail, frost, etc.

Crop name	Code	NUMBER OF TREES OR VINES OF —		Acres in trees and vines of all ages		Quantity harvested	Unit of measure Mark one					
		Nonbearing age	Bearing age	Whole acres	Tenths		Lbs.	Tons	Boxes	Lbs. per box		
											1	2
					/10							
					/10							
					/10							
					/10							
					/10							
					/10							
					/10							

SECTION 6: Were any **STRAWBERRIES, CRANBERRIES, or OTHER BERRIES** harvested FOR SALE from "THIS PLACE" in 1987? (Do not include those grown for home use.)

1 YES — Complete this section
2 NO — Go to section 7

From the list below, enter the crop name and code. Report quantity harvested in unit specified with crop name.

Crop name	Code	Acres harvested		Quantity harvested	Acres irrigated	
		Whole acres	Tenths		Whole acres	Tenths
			/10			/10
			/10			/10
			/10			/10

If more space is needed, use a separate sheet of paper.

Crop name	Code	Crop name	Code
Blackberries and dwarfberries (pounds)	509	Raspberries (pounds)	533
Blueberries, tame (pounds)	512	Strawberries (pounds)	536
Blueberries, wild (pounds)	515	Other berries (pounds) — Specify	539
Cranberries (100-lb. barrels)	521		

SECTION 7: Were any **OTHER CROPS** harvested from "THIS PLACE" in 1987 — small grains, field seeds, or other crops not previously reported? (Report fruit in section 8.)

1 YES — Complete this section
2 NO — Go to section 8

From the list below, enter the crop name and code. Report quantity harvested in unit specified with crop name.

Crop name	Code	Acres harvested	Quantity harvested	Acres irrigated
				2
				2
				2
				2
				2
				2

If more space is needed, use a separate sheet of paper.

Crop name	Code	Crop name	Code
Alfalfa seed (pounds)	542	Popcorn (pounds, shelled)	662
Beans, dry edible (Do not include dry lima) (hundredweight)	554	Proso millet (bushels)	655
Beans, dry lima (hundredweight)	557	Red clover seed (pounds)	671
Buckwheat (bushels)	575	Rice (hundredweight)	677
Corn cut for dry fodder, hogged or grazed (report acres only)	581	Rye for grain (bushels)	686
Dry southern peas (cowpeas) (bushels)	584	Ryegrass seed (pounds)	689
Emmer and spelt (bushels)	599	Safflower (pounds)	692
Fescue seed (pounds)	602	Sorghum cut for dry forage or hay (tons, dry)	698
Flaxseed (bushels)	605	Sorghum hogged or grazed (report acres only)	701
Grains, mixed (bushels)	614	Sugar beets for sugar (tons)	719
Kentucky bluegrass seed (pounds)	629	Sugarcane for sugar (tons)	722
Lentils (pounds)	635	Sugarcane for seed (tons)	725
Lespedeza seed (pounds)	638	Sunflower seed (pounds)	734
Mint for oil (pounds of oil)	644	Timothy seed (pounds)	746
Peanuts for nuts (pounds)	655	Other crops (pounds) — Specify	752
Peas, dry edible (pounds)	659		

SECTION 9 **GROSS VALUE OF CROPS SOLD** from "THIS PLACE" in 1987, BEFORE taxes and expenses (Refer to the INFORMATION SHEET, section 9.)

Report your best estimate of the value for each of the following groups of crops sold from this place in 1987. Include the value of the landlord's and/or contractor's share, estimating if necessary. Include value of Government CCC loans.

	None	Dollars	Cents
1. Grains, soybeans and other beans sold in 1987			
a. Corn for grain	<input type="checkbox"/>	773	00
b. Wheat	<input type="checkbox"/>	774	00
c. Soybeans	<input type="checkbox"/>	775	00
d. Sorghum for grain	<input type="checkbox"/>	776	00
e. Barley	<input type="checkbox"/>	777	00
f. Oats	<input type="checkbox"/>	778	00
g. Other — rice, dry beans, dry peas, flaxseed, popcorn, safflower, sunflower seed, rye, etc.	<input type="checkbox"/>	\$	00
2. Cotton and cottonseed	<input type="checkbox"/>	780	00
3. Tobacco	<input type="checkbox"/>	781	00
4. Hay, silage, field seeds, and grass seeds	<input type="checkbox"/>	782	00
5. Vegetables, sweet corn, and melons — (Do not include Irish potatoes and sweetpotatoes, report them in item 7 below.)	<input type="checkbox"/>	783	00
6. Fruits, nuts, and berries — apples, peaches, grapes, citrus, pecans, strawberries, etc.	<input type="checkbox"/>	784	00
7. Other crops — Irish potatoes, sweetpotatoes, peanuts, sugar beets, sugarcane, mint for oil, etc. (Do not include nursery and greenhouse crops.)	<input type="checkbox"/>	785	00
Specify	<input type="checkbox"/>	\$	00

SECTION 10 How were the ACRES in this place USED in 1987?

1. Copy acres in "THIS PLACE" from section 1, item 4, page 1 _____ Acres
NOTE: For items 2 to 5 below, if land was used for more than one purpose in 1987 report it in the FIRST land use listed below that applies. For example, report cropland harvested and also pastured, only as "Cropland harvested."

	None	Number of acres
2. CROPLAND		
a. Cropland harvested — Include all land from which crops were harvested or hay was cut, and all land in orchards, citrus groves, vineyards, and nursery and greenhouse crops.	<input type="checkbox"/>	787
b. Cropland used only for pasture or grazing — Include rotation pasture and grazing land that could have been used for crops without additional improvements.	<input type="checkbox"/>	788
c. Cropland used for cover crops, legumes, and soil-improvement grasses, but NOT harvested and NOT pastured	<input type="checkbox"/>	789
d. Cropland on which all crops failed — (Exception: Do not report here land in orchards and vineyards on which the crop failed. Such acreage is to be reported in item 2a.)	<input type="checkbox"/>	790
e. Cropland in cultivated summer fallow	<input type="checkbox"/>	791
f. Cropland idle	<input type="checkbox"/>	793
3. Woodland — Include all woodlots and timber tracts and outcrops and deforested land with young timber growth.		
a. Woodland pastured	<input type="checkbox"/>	794
b. Woodland not pastured	<input type="checkbox"/>	795
4. Other pastureland and rangeland — Include any pastureland other than cropland and woodland pasture.	<input type="checkbox"/>	796
5. All other land — Land in house lots, ponds, roads, wasteland, etc. — Include any land not reported in items 2 through 4 above.	<input type="checkbox"/>	797
6. TOTAL ACRES — Add the acres reported in items 2 through 5 (Should be the same as item 1 above.)		798

SECTION 11 Was any LAND in this place IRRIGATED at any time in 1987?

Irrigated land is all land watered by any artificial or controlled means — sprinklers, furrows or ditches, spreader dikes, etc. Include supplemental, partial, and preplant irrigation.

1 YES — Complete this section
2 NO — Go to section 12

	None	Number of acres irrigated
1. How many acres of harvested land were irrigated? Include land from which hay was cut and land in bearing and nonbearing fruit and nut crops reported in section 10, item 2a.	<input type="checkbox"/>	800
2. How many acres of pastureland, rangeland, and any other lands not included in item 1 above were irrigated?	<input type="checkbox"/>	801

SECTION 12 Were any ACRES in this place SET ASIDE, DIVERTED, OR IDLED under FEDERAL acreage reduction programs in 1987?

1 YES — Complete this section
2 NO — Go to section 13

	None	Number of acres
1. How many acres were set aside (or diverted) under ANNUAL commodity acreage adjustment programs?	<input type="checkbox"/>	802
2. How many acres were under the CONSERVATION RESERVE PROGRAM (10 year, CRP)?	<input type="checkbox"/>	803

SECTION 13 Did you or anyone else have any CATTLE or CALVES on this place in 1987?

1 YES — Complete this section
2 NO — Go to section 14

DECEMBER 31, 1987 INVENTORY

	None	INVENTORY Number on this place Dec. 31, 1987
1. CATTLE AND CALVES of all ages (Total of a, b, c, and d below)	<input type="checkbox"/>	803
a. BEEF COWS — Include beef heifers that had calved.	<input type="checkbox"/>	804
b. MILK COWS kept for production of milk or cream for sale or home use — Include dry milk cows and milk heifers that had calved.	<input type="checkbox"/>	805
c. HEIFERS AND HEIFER CALVES — (Do not include heifers that had calved.)	<input type="checkbox"/>	806
d. STEERS, STEER CALVES, BULLS, AND BULL CALVES	<input type="checkbox"/>	807

CATTLE AND CALVES SOLD FROM THIS PLACE IN 1987
Include those fed on this place on a contract or custom basis. Also report as sold cattle moved from this place to a feedlot for further feeding.

	None	Number sold in 1987	Gross value of sales Dollars	Cents
2. Calves weighing less than 500 pounds	<input type="checkbox"/>	808	\$	00
3. Cattle, including calves weighing 500 pounds or more	<input type="checkbox"/>	810	\$	00
a. Of the total cattle sold, how many were FATTENED on this place on GRAIN or CONCENTRATES for 30 days or more and SOLD for SLAUGHTER?	<input type="checkbox"/>	812	\$	00

DAIRY PRODUCTS SOLD FROM THIS PLACE IN 1987

	None	Gross value of sales Dollars	Cents
4. Gross value of sales of DAIRY PRODUCTS from this place in 1987 — Include milk, cream, butter, etc.	<input type="checkbox"/>	814	00

SECTION 14 Did you or anyone else have any HOGS or PIGS on this place in 1987?

1 YES — Complete this section
2 NO — Go to section 15

DECEMBER 31, 1987 INVENTORY

	None	INVENTORY Number on this place Dec. 31, 1987
1. HOGS and PIGS of all ages (Total of a and b below)	<input type="checkbox"/>	815
a. HOGS and PIGS used or to be used for BREEDING	<input type="checkbox"/>	816
b. OTHER HOGS and PIGS	<input type="checkbox"/>	817

LITTERS FARROWED

	None	Number of litters
2. LITTERS FARROWED on this place between —		
a. December 1, 1986 and May 31, 1987	<input type="checkbox"/>	818
b. June 1, 1987 and November 30, 1987	<input type="checkbox"/>	819

HOGS AND PIGS SOLD

	None	Number sold in 1987	Gross value of sales Dollars	Cents
3. HOGS and PIGS SOLD from this place in 1987	<input type="checkbox"/>	820	\$	00
4. Of the hogs and pigs sold, how many were sold as FEEDER PIGS for further feeding?	<input type="checkbox"/>	822	\$	00

SECTION 15 Did you or anyone else have any SHEEP or LAMBS on this place in 1987?

1 YES — Complete this section
2 NO — Go to section 16

SHEEP and LAMBS of all ages

	None	INVENTORY Number on this place Dec. 31, 1987	NUMBER SOLD in 1987
1. SHEEP and LAMBS of all ages	<input type="checkbox"/>	824	825
a. EWES 1 year old or older	<input type="checkbox"/>	826	

SHEEP and LAMBS SHORN

	None	Number shorn in 1987	Pounds of wool shorn in 1987
2. SHEEP and LAMBS SHORN	<input type="checkbox"/>	827	828

What was the gross value of sales of SHEEP, LAMBS, and WOOL from this place in 1987?

	None	Gross value of sales Dollars	Cents
3. What was the gross value of sales of SHEEP, LAMBS, and WOOL from this place in 1987?	<input type="checkbox"/>	829	00

SECTION 16 Did you or anyone else have any HORSES, BEES, FISH, GOATS, OTHER LIVESTOCK, or ANIMAL SPECIALTIES on this place in 1987?

1 YES - Complete this section 2 NO - Go to section 17

	INVENTORY Number on this place Dec. 31, 1987	Total quantity sold in 1987 -	Gross value of sales	
			Dollars	Cents
1. Horses and ponies of all ages	830	831	832	00
2. Colonies of bees	839	840	842	00
3. Milk goats	843	844	844	00
4. Angora goats	847	848	850	00
5. Other goats	851	852	853	00
6. Mules, burros, and donkeys	833	834	836	00
7. Mink and their pelts	836	837	838	00
8. Rabbits and their pelts	854	855	856	00
9. All other livestock and livestock products	857	858	859	00

Specify _____

Name	Code	Name	Code	Gross value of sales	
				Dollars	Cents
Catfish	860	Other fish - Specify	866		
Trout	863	Other aquaculture products - Specify	869		00

If more space is needed, use a separate sheet of paper.

SECTION 18 GOVERNMENT CCC LOANS

518

1. Amount received in 1987 from Government CCC loans for - None Dollars Cents

a. Corn 866 \$ 00

b. Wheat 867 \$ 00

c. Soybeans 868 \$ 00

d. Sorghum, barley, and oats 869 \$ 00

e. Cotton 870 \$ 00

f. Peanuts, rye, rice, tobacco, and honey 871 \$ 00

SECTION 19 Payments received for participation in FEDERAL FARM PROGRAMS in 1987 (DO NOT INCLUDE CCC loans.) Refer to INFORMATION SHEET, section 19.

519

1. Amount received in cash 884 \$ 00

2. Value of certificates received - payment-in-kind (PIK) or commodity certificates 885 \$ 00

SECTION 20 TYPE OF ORGANIZATION

520

Mark (X) the one item which best describes the type of organization for this place in 1987. Refer to the INFORMATION SHEET, section 20.

1 FAMILY or INDIVIDUAL operation - (Do not include partnership and corporation.) 821 } Go to section 22

2 PARTNERSHIP operation - include family partnerships. 822 } Go to section 21

3 INCORPORATED UNDER STATE LAW 823 } Go to section 21

4 OTHER, such as estate or trust, prison farm, grazing association, Indian reservation, etc. 824 } Specify below then go to section 22

Specify _____

SECTION 21 CORPORATE STRUCTURE (for incorporated operations only)

Refer to the INFORMATION SHEET, section 21.

521

1. Is this a family-held corporation? 825 1 Yes 2 No

2. Are there more than 10 stockholders? 826 3 Yes 4 No

SECTION 17 Did you or anyone else have any POULTRY, such as CHICKENS, TURKEYS, DUCKS, etc., on this place in 1987? - Include poultry grown for others on a contract basis.

1 YES - Complete this section 2 NO - Go to section 18

	INVENTORY Number on this place Dec. 31, 1987	Total number sold in 1987
2. PULLETS for laying flock replacement	894	895
a. PULLETS 3 months old or older not yet of laying age	896	
b. PULLET CHICKS and PULLETS under 3 months old (Do not include commercial broilers.)	898	
3. BROILERS, fryers, and other meat-type chickens including capons and roasters	899	899
4. TURKEYS	900	901
a. Turkeys for slaughter (Do not include breeders.)	902	902
b. Turkey HENS kept for breeding	903	
5. OTHER POULTRY raised in captivity - ducks, geese, pigeons or squab, pheasants, quail, etc. (Enter poultry name and code from the list below.)		
Poultry name _____ Code _____		
Poultry name _____ Code _____		
Name Code Name Code Name Code		
Ducks 904 Pigeons or squab 908 All other poultry - Specify 914		
Geese 906 Pheasants 910		
6. POULTRY HATCHED on this place in 1987 and placed or sold - chickens, turkeys, ducks, etc. - Specify kind of poultry <input type="checkbox"/> 916		
7. Incubator egg capacity on December 31, 1987... <input type="checkbox"/> 917		
8. What was the gross value of sales of poultry and poultry products (eggs, etc.) from this place in 1987? <input type="checkbox"/> 918		

	Gross value of sales	
	Dollars	Cents
918		00

SECTION 22 CHARACTERISTICS AND OCCUPATION OF OPERATOR (Senior partner or person in charge) Refer to the INFORMATION SHEET, section 22.

522

1. RESIDENCE - Does the operator (senior partner or person in charge) live on this place? 827 1 Yes 2 No

2. PRINCIPAL OCCUPATION - At which occupation did the operator spend the majority (50 percent or more) of his/her worktime in 1987? For partnerships consider all members of the partnership together. 828

1 Farming 2 Other or ranching

3. OFF-FARM WORK - How many days did the operator (senior partner or person in charge) work at least 4 hours per day off this place in 1987? - Include work at a nonfarm job, business, or on someone else's farm for pay. (Do not include exchange farmwork.) 829

1 None 2 1-49 days 3 50-99 days 4 100-149 days 5 150-199 days 6 200 days or more

4. In what YEAR did the operator (or senior partner) begin to operate any part of this place? 830 _____ Year

5. AGE of operator (senior partner or person in charge) 831 _____ Years old

6. RACE of operator (senior partner or person in charge) 832

1 White 2 Negro or Black 3 American Indian 4 Asian or Pacific Islander 5 Other - Specify _____

7. SEX of operator (senior partner or person in charge) 833 1 Male 2 Female

8. SPANISH ORIGIN - Is the operator (senior partner or person in charge) of Spanish origin or descent (Mexican, Puerto Rican, Cuban, or other Spanish)? 834 1 Yes 2 No

SECTION 23 PRODUCTION EXPENSES paid by you and others for this place in 1987

823

Include your best estimates of expenses paid by you, your landlord, contractors, buyers, and others for production of crops, livestock, and other agricultural products in 1987. (DO NOT INCLUDE expenses connected with performing customwork for others; operation of nonfarm activities, businesses, or services; or household expenses not related to the farm business.)

	None	Dollars	Cents
1. Livestock and poultry purchased — cattle, calves, hogs, pigs, sheep, lambs, goats, horses, chicks, poults, started pullets, etc.	<input type="checkbox"/>	\$	00
2. Feed purchased for livestock and poultry — grain, hay, silage, mixed feeds, concentrates, etc.	<input type="checkbox"/>	\$	00
a. Commercially mixed formula feeds purchased — complete, supplement, concentrates, premixes.	<input type="checkbox"/>		
(Do not include ingredients purchased separately, such as soybean meal, cottonseed meal, and urea.)	None	Dollars	Cents
	<input type="checkbox"/>	\$	00
3. Seed cost — for corn, other grains, soybeans, tobacco, cotton, etc. — include plants and trees purchased.	<input type="checkbox"/>	\$	00
4. Commercial fertilizer purchased — all forms, including rock phosphate and gypsum. Include cost of custom applications.	<input type="checkbox"/>	\$	00
5. Agricultural chemicals purchased — insecticides, herbicides, fungicides, other pesticides, etc. — include cost of custom applications. (Do not include lime.)	<input type="checkbox"/>	\$	00
6. Gasoline and other petroleum fuel and oil purchased for the farm business —			
a. Gasoline and gasohol	<input type="checkbox"/>	\$	00
b. Diesel fuel	<input type="checkbox"/>	\$	00
c. Natural gas	<input type="checkbox"/>	\$	00
d. LP gas, fuel oil, kerosene, motor oil, grease, etc.	<input type="checkbox"/>	\$	00
7. Electricity for the farm business — (Do not include household expenses.)	<input type="checkbox"/>	\$	00
8. Hired farm and ranch labor — also include employer's cost for social security, workman's compensation, insurance premiums, pension plans, etc. (See INFORMATION SHEET)	<input type="checkbox"/>	\$	00
9. Contract labor — include expenditures for labor, such as harvesting of fruit, vegetables, berries, etc., performed on a contract basis by a contractor, crew leader, a cooperative, etc.	<input type="checkbox"/>	\$	00
10. Repair and maintenance expenses for the upkeep of buildings, motor vehicles, and farm equipment	<input type="checkbox"/>	\$	00
11. Customwork, machine hire and rental of machinery and equipment — include expenditures for use of equipment and for customwork such as grinding and mixing feed, plowing, combining, corn picking, drying, silo filling, spraying, dusting, fertilizing, etc. (Do not include cost of cotton ginning and application of fertilizer and chemicals.)	<input type="checkbox"/>	\$	00
12. Interest paid on debts — (See INFORMATION SHEET)			
a. Secured by real estate	<input type="checkbox"/>	\$	00
b. Not secured by real estate	<input type="checkbox"/>	\$	00
13. Cash rent paid for land and buildings in 1987 — (Do not include grazing fees.)	<input type="checkbox"/>	\$	00
14. Property taxes paid — include farm real estate, machinery, livestock, etc. for the farm business. (Do not include taxes paid by landlords.)	<input type="checkbox"/>	\$	00
15. All other production expenses — include insurance, water, animal health costs, grazing fees, marketing charges, miscellaneous farm supplies, etc. (Do not include depreciation, household expenses, and expenses not associated with the farm business.)	<input type="checkbox"/>	\$	00

SECTION 24 Was any COMMERCIAL FERTILIZER, including ROCK PHOSPHATE, or LIME used on this place during 1987?

824

YES — Complete this section NO — Go to section 25

	None	Acres fertilized	
1. Acres of cropland fertilized in 1987 — (Do not include cropland for pastures reported in section 10, item 2b.)	<input type="checkbox"/>	822	
2. Acres of pastureland and rangeland fertilized in 1987 reported in section 10, items 2b and 4	<input type="checkbox"/>	823	
3. LIME — tons of lime used and acres on which applied — (Do not include land plaster or gypsum or lime for sanitation.)	None	Tons of lime	Acres limed
	<input type="checkbox"/>	824	825

SECTION 25 Were any INSECTICIDES, HERBICIDES, FUNGICIDES, NEMATOCIDES, OTHER PESTICIDES, or OTHER CHEMICALS used on this place in 1987?

826

YES — Complete this section NO — Go to section 26

Include any materials provided by you, your landlords, or contractors. For each item listed, report acres only once. If multipurpose chemicals were used, report acreage treated for each purpose.

	None	Acres on which used
1. Sprays, dusts, granules, fumigants, etc., (fungicide, herbicide, insecticide, nematocide) to control —		
a. Insects on crops, including hay	<input type="checkbox"/>	826
b. Nematodes in crops	<input type="checkbox"/>	827
c. Diseases in crops and orchards (blights, smuts, rusts, etc.)	<input type="checkbox"/>	828
d. Weeds, grasses, or brush in crops and pasture — include both pre-emergence and post-emergence.	<input type="checkbox"/>	829
2. Chemicals for defoliation or for growth control of crops or thinning of fruit	<input type="checkbox"/>	830

SECTION 26 MACHINERY AND EQUIPMENT on this place on December 31, 1987 — include only equipment used for agricultural operations in 1986 or 1987.

831

• Value of ALL machinery and equipment on this place, December 31, 1987

1. What is the estimated market value of ALL machinery, equipment, and implements usually kept on this place and used for the farm or ranch business? — include cars, trucks, tractors, combines, plows, disks, harrows, dryers, pumps, motors, irrigation equipment, dairy equipment including milkers and bulk tanks, livestock feeders, grinding and mixing equipment, etc.

	Dollars	Cents
Estimated market value	843	
	\$	00

• SELECTED machinery and equipment on this place, December 31, 1987. (Report only if used in 1986 or 1987.)

	None	Total number on this place on December 31, 1987	Of the total, HOW MANY were manufactured in the last 5 years (1983 - 1987)?
2. Motortrucks — include pickups	<input type="checkbox"/>	844	845
3. Wheel tractors other than garden tractors and motor tillers —			
a. Less than 40 horsepower (PTO)	<input type="checkbox"/>	846	847
b. 40 horsepower (PTO) or more	<input type="checkbox"/>	848	849
4. Grain and bean combines, all types	<input type="checkbox"/>	850	851
5. Cotton pickers and strippers	<input type="checkbox"/>	852	853
6. Mower conditioners	<input type="checkbox"/>	854	855
7. Pickup balers — include rectangle and round balers	<input type="checkbox"/>	856	857

SECTION 27 ESTIMATED CURRENT MARKET VALUE OF LAND and BUILDINGS

832

Please give your best ESTIMATE of the CURRENT MARKET VALUE of land and buildings for all acres reported in section 1, items 1, 2, and 3, page 1.

	None	Dollars	Cents
1. All land owned	<input type="checkbox"/>	\$	00
2. All land rented or leased FROM OTHERS	<input type="checkbox"/>	\$	00
3. All land rented or leased TO OTHERS	<input type="checkbox"/>	\$	00

SECTION 28 INCOME FROM FARM - RELATED SOURCES IN 1987

833

Report amount received before taxes and expenses.

	None	Dollars	Cents
1. Customwork and other agricultural services provided for farmers and others — plowing, planting, spraying, harvesting, preparation of products for market, etc. If customwork is a separate business, refer to INFORMATION SHEET, section 281	<input type="checkbox"/>	\$	00
2. Gross cash rent or share payments received from renting out farmland or payments received from lease or sale of allotments — include payments for livestock pastured on a per-head basis, per-month basis, per-pound basis, etc.	<input type="checkbox"/>	\$	00
3. Sales of forest products and Christmas trees — include maple products, naval stores, firewood, etc.	<input type="checkbox"/>	\$	00
4. Recreational services, patronage dividends of cooperatives, and other income which is CLOSELY RELATED to the agricultural operation on this place —	<input type="checkbox"/>	\$	00

Specify _____

SECTION 29 PERSON COMPLETING THIS REPORT — Please print

834

Name _____ Date _____

Telephone number _____ Area Code _____ Number _____



APPENDIX F

User Notes

This section will contain information relevant to the Census of Agriculture 1987 Final County File that becomes available after the file is released. The cover letter to the updated information should be filed behind this page.

User Notes will be sent to all users who (1) purchased their file (or technical documentation) from the Census Bureau and (2) returned the coupon following the title page.

★U.S. GOVERNMENT PRINTING OFFICE: 1989 237-182/00343















UNITED STATES DEPARTMENT OF COMMERCE
Bureau of the Census
Washington, D.C. 20233

CENSUS OF AGRICULTURE, 1987 FINAL COUNTY FILE

User Note No. 1

The following information should clarify some of the differences between the 1982 and 1987 agriculture censuses.

Flag Fields. Flag fields indicate whether an item is available at the county level even if the data are not published. All flag fields are the same as in 1982 except field number six. This field indicates that data are not available due to brackets. Brackets occur when data from previous censuses are grouped and matched according to the 1987 Census of Agriculture stubs. When they do not match up, no historical data is available due to the bracketing of the data.

Index. The index to data items is a new feature added to the technical documentation this year. The data user can identify all fields where a particular item may be found on the data tapes. It enhances the use of the data dictionary.

U.S. Data. The county tape files have U.S. data in the county format. The state tape files have U.S. data in the state format.

Software. The addition of new tables and rearrangement of the formats of some tables will account for the change in cell locations on the data tapes for some data items from the 1982 agriculture census data to the 1987 agriculture census data. *Therefore, programs used to process 1982 agriculture census data should not be used with 1987 agriculture census data unless appropriate changes are made.*





CENSUS OF AGRICULTURE, 1987 FINAL COUNTY FILE

User Note No. 2

Attached are revised pages for your technical documentation. The changes are shown below.

Data Dictionary Information

We changed the Data Set Name for the machine readable data dictionary from "AG87CNTY-TXT" to "AG87CNTY.TXT" (page 5-3).

Field FILL2 's width was revised to 3264 from 3263 (page 7-24).

Field FILL4 's field begin was revised from 9007 to 8917 and its width changed from 594 to 684 (page 7-52).

We revised the entire Segment 5 portion of the data dictionary. Field 2822 "Artichokes: 1987, harvested (farms)" field begin position was erroneously shown as 37 rather than 25. Consequently, this field begin position and all subsequent field begin positions were changed (pages 7-53 through 7-67).

Field 4111 "Source of permits (Other)" was omitted from the original (page 7-77).

State Pseudo-County Code

For each state, a data record is produced with a pseudo-county code of "998" entitled "All other counties". This record sums the data in Tables 17 - 36 that was not published because of Census disclosure rules (page A-1).

Revised File

In addition, all file purchasers will be receiving a revised tape and data dictionary shortly. The revised file will have data in Field Name 3257 "Avocados: Harvested (pounds)". The original tape omitted this information.



MACHINE READABLE DATA DICTIONARY LAYOUT

The *Census of Agriculture, 1987: Final County File* machine readable dictionary is available on the data tape under Data Set Name (DSN): AG87CNTY.TXT.

The final county data dictionary contains 4,552 fixed-length records totaling 855,777 bytes. Each record is 186 characters long and contains the following information.

Field Name	Field Type	Field Width	Decimal	Description
SEGMENT	N	2	0	Identifies the tape segment. This number ranges from 1 to 6.
FIELD_NAME	C	8	0	Data item name. Data items are identified by their sequence number which ranges from 1 to 4110.
TEXT40	C	40	0	Contains an abbreviated description of the data item.
ITEM_DESC	C	125	0	Defines the content of the data field.
START_POS	C	5	0	Beginning character location for data field within its respective data segment.
FIELD_LEN	N	4	0	Provides width of field.
FIELD_TYPE	C	1	0	Defines the data field as either alphabetic "A" or numeric "N".
FIELD_DEC	N	1	0	For numeric fields, indicates the number of implied decimal places.



Field Name	Field Description	Field Begin	Width	Type	Decimal
1284	500,000 or more (farms).....	6193	12	N	0
1285	500,000 or more (number).....	6205	12	N	0
1286	Turkeys sold, 1987 (farms).....	6217	12	N	0
1287	Turkeys sold, 1982 (farms).....	6229	12	N	0
1288	Turkeys sold, 1987 (number).....	6241	12	N	0
1289	Turkeys sold, 1982 (number).....	6253	12	N	0
1290	Turkeys for slaughter sold, 1987 (farms).....	6265	12	N	0
1291	Turkeys for slaughter sold, 1982 (farms).....	6277	12	N	0
1292	Turkeys for slaughter sold, 1987 (number).....	6289	12	N	0
1293	Turkeys for slaughter sold, 1982 (number).....	6301	12	N	0
1294	Ducks, geese, and other poultry sold, 1987 (farms).....	6313	12	N	0
1295	Ducks, geese, and other poultry sold, 1982 (farms).....	6325	12	N	0
FILL2	Filler	6337	3264	A	



Field Name	Field Description	Field Begin	Width	Type	Decimal
2811	1982, harvested (acres).....	8785	12	N	0
2812	1982, irrigated (farms).....	8797	12	N	0
2813	1982, irrigated (acres).....	8809	12	N	0
Vegetables Harvested (see text):					
2814	1987, harvested (farms).....	8821	12	N	0
2815	1987, harvested (acres).....	8833	12	N	0
2816	1987, irrigated (farms).....	8845	12	N	0
2817	1987, irrigated (acres).....	8857	12	N	0
2818	1982, harvested (farms).....	8869	12	N	0
2819	1982, harvested (acres).....	8881	12	N	0
2820	1982, irrigated (farms).....	8893	12	N	0
2821	1982, irrigated (acres).....	8905	12	N	0
FILL4	Filler	8917	684	A	



1987 CENSUS OF AGRICULTURE COUNTY FILE DATA DICTIONARY

SEGMENT 5

Field Name	Field Description	Field Begin	Width	Type	Decimal
AbsBlock	Absolute Block Number	1	6	A	
FIPS_ST	FIPS State Code	7	3	A	
GEO_ST	Geographic State Code	10	3	A	
FIPS_CO	FIPS County Code	13	3	A	
GEO_CO	Geographic County Code	16	3	A	
SEGMNT5	Segment 519	6	A		
Artichokes:					
2822	1987, harvested (farms)	25	12	N	0
2823	1987, harvested (acres)	37	12	N	0
2824	1987, irrigated (farms)	49	12	N	0
2825	1987, irrigated (acres)	61	12	N	0
2826	1982, harvested (farms)	73	12	N	0
2827	1982, harvested (acres)	85	12	N	0
2828	1982, irrigated (farms)	97	12	N	0
2829	1982, irrigated (acres)	109	12	N	0
Asparagus:					
2830	1987, harvested (farms)	121	12	N	0
2831	1987, harvested (acres)	133	12	N	0
2832	1987, irrigated (farms)	145	12	N	0
2833	1987, irrigated (acres)	157	12	N	0
2834	1982, harvested (farms)	169	12	N	0
2835	1982, harvested (acres)	181	12	N	0
2836	1982, irrigated (farms)	193	12	N	0
2837	1982, irrigated (acres)	205	12	N	0
Green Lima Beans:					
2838	1987, harvested (farms)	217	12	N	0
2839	1987, harvested (acres)	229	12	N	0
2840	1987, irrigated (farms)	241	12	N	0
2841	1987, irrigated (acres)	253	12	N	0
2842	1982, harvested (farms)	265	12	N	0
2843	1982, harvested (acres)	277	12	N	0
2844	1982, irrigated (farms)	289	12	N	0
2845	1982, irrigated (acres)	301	12	N	0
Snap Beans:					
2846	1987, harvested (farms)	313	12	N	0
2847	1987, harvested (acres)	325	12	N	0
2848	1987, irrigated (farms)	337	12	N	0
2849	1987, irrigated (acres)	349	12	N	0
2850	1982, harvested (farms)	361	12	N	0
2851	1982, harvested (acres)	373	12	N	0
2852	1982, irrigated (farms)	385	12	N	0
2853	1982, irrigated (acres)	397	12	N	0
Beets:					
2854	1987, harvested (farms)	409	12	N	0
2855	1987, harvested (acres)	421	12	N	0
2856	1987, irrigated (farms)	433	12	N	0
2857	1987, irrigated (acres)	445	12	N	0
2858	1982, harvested (farms)	457	12	N	0
2859	1982, harvested (acres)	469	12	N	0
2860	1982, irrigated (farms)	481	12	N	0
2861	1982, irrigated (acres)	493	12	N	0
Broccoli:					
2862	1987, harvested (farms)	505	12	N	0
2863	1987, harvested (acres)	517	12	N	0
2864	1987, irrigated (farms)	529	12	N	0
2865	1987, irrigated (acres)	541	12	N	0



Field Name	Field Description	Field Begin	Width	Type	Decimal
2866	1982, harvested (farms).....	553	12	N	0
2867	1982, harvested (acres).....	565	12	N	0
2868	1982, irrigated (farms).....	577	12	N	0
2869	1982, irrigated (acres).....	589	12	N	0
Brussels Sprouts:					
2870	1987, harvested (farms).....	601	12	N	0
2871	1987, harvested (acres).....	613	12	N	0
2872	1987, irrigated (farms).....	625	12	N	0
2873	1987, irrigated (acres).....	637	12	N	0
2874	1982, harvested (farms).....	649	12	N	0
2875	1982, harvested (acres).....	661	12	N	0
2876	1982, irrigated (farms).....	673	12	N	0
2877	1982, irrigated (acres).....	685	12	N	0
Chinese Cabbage:					
2878	1987, harvested (farms).....	697	12	N	0
2879	1987, harvested (acres).....	709	12	N	0
2880	1987, irrigated (farms).....	721	12	N	0
2881	1987, irrigated (acres).....	733	12	N	0
2882	1982, harvested (farms).....	745	12	N	0
2883	1982, harvested (acres).....	757	12	N	0
2884	1982, irrigated (farms).....	769	12	N	0
2885	1982, irrigated (acres).....	781	12	N	0
Head Cabbage:					
2886	1987, harvested (farms).....	793	12	N	0
2887	1987, harvested (acres).....	805	12	N	0
2888	1987, irrigated (farms).....	817	12	N	0
2889	1987, irrigated (acres).....	829	12	N	0
2890	1982, harvested (farms).....	841	12	N	0
2891	1982, harvested (acres).....	853	12	N	0
2892	1982, irrigated (farms).....	865	12	N	0
2893	1982, irrigated (acres).....	877	12	N	0
Mustard Cabbage:					
2894	1987, harvested (farms).....	889	12	N	0
2895	1987, harvested (acres).....	901	12	N	0
2896	1987, irrigated (farms).....	913	12	N	0
2897	1987, irrigated (acres).....	925	12	N	0
2898	1982, harvested (farms).....	937	12	N	0
2899	1982, harvested (acres).....	949	12	N	0
2900	1982, irrigated (farms).....	961	12	N	0
2901	1982, irrigated (acres).....	973	12	N	0
Cantaloups:					
2902	1987, harvested (farms).....	985	12	N	0
2903	1987, harvested (acres).....	997	12	N	0
2904	1987, irrigated (farms).....	1009	12	N	0
2905	1987, irrigated (acres).....	1021	12	N	0
2906	1982, harvested (farms).....	1033	12	N	0
2907	1982, harvested (acres).....	1045	12	N	0
2908	1982, irrigated (farms).....	1057	12	N	0
2909	1982, irrigated (acres).....	1069	12	N	0
Carrots:					
2910	1987, harvested (farms).....	1081	12	N	0
2911	1987, harvested (acres).....	1093	12	N	0
2912	1987, irrigated (farms).....	1105	12	N	0
2913	1987, irrigated (acres).....	1117	12	N	0
2914	1982, harvested (farms).....	1129	12	N	0
2915	1982, harvested (acres).....	1141	12	N	0
2916	1982, irrigated (farms).....	1153	12	N	0
2917	1982, irrigated (acres).....	1165	12	N	0
Cauliflower:					
2918	1987, harvested (farms).....	1177	12	N	0
2919	1987, harvested (acres).....	1189	12	N	0
2920	1987, irrigated (farms).....	1201	12	N	0
2921	1987, irrigated (acres).....	1213	12	N	0
2922	1982, harvested (farms).....	1225	12	N	0



Field Name	Field Description	Field Begin	Width	Type	Decimal
2923	1982, harvested (acres).....	1237	12	N	0
2924	1982, irrigated (farms).....	1249	12	N	0
2925	1982, irrigated (acres).....	1261	12	N	0
Celery:					
2926	1987, harvested (farms).....	1273	12	N	0
2927	1987, harvested (acres).....	1285	12	N	0
2928	1987, irrigated (farms).....	1297	12	N	0
2929	1987, irrigated (acres).....	1309	12	N	0
2930	1982, harvested (farms).....	1321	12	N	0
2931	1982, harvested (acres).....	1333	12	N	0
2932	1982, irrigated (farms).....	1345	12	N	0
2933	1982, irrigated (acres).....	1357	12	N	0
Chicory:					
2934	1987, harvested (farms).....	1369	12	N	0
2935	1987, harvested (acres).....	1381	12	N	0
2936	1987, irrigated (farms).....	1393	12	N	0
2937	1987, irrigated (acres).....	1405	12	N	0
2938	1982, harvested (farms).....	1417	12	N	0
2939	1982, harvested (acres).....	1429	12	N	0
2940	1982, irrigated (farms).....	1441	12	N	0
2941	1982, irrigated (acres).....	1453	12	N	0
Chinese Peas:					
2942	1987, harvested (farms).....	1465	12	N	0
2943	1987, harvested (acres).....	1477	12	N	0
2944	1987, irrigated (farms).....	1489	12	N	0
2945	1987, irrigated (acres).....	1501	12	N	0
2946	1982, harvested (farms).....	1513	12	N	0
2947	1982, harvested (acres).....	1525	12	N	0
2948	1982, irrigated (farms).....	1537	12	N	0
2949	1982, irrigated (acres).....	1549	12	N	0
Collards:					
2950	1987, harvested (farms).....	1561	12	N	0
2951	1987, harvested (acres).....	1573	12	N	0
2952	1987, irrigated (farms).....	1585	12	N	0
2953	1987, irrigated (acres).....	1597	12	N	0
2954	1982, harvested (farms).....	1609	12	N	0
2955	1982, harvested (acres).....	1621	12	N	0
2956	1982, irrigated (farms).....	1633	12	N	0
2957	1982, irrigated (acres).....	1645	12	N	0
Green Cowpeas and Green Southern Peas:					
2958	1987, harvested (farms).....	1657	12	N	0
2959	1987, harvested (acres).....	1669	12	N	0
2960	1987, irrigated (farms).....	1681	12	N	0
2961	1987, irrigated (acres).....	1693	12	N	0
2962	1982, harvested (farms).....	1705	12	N	0
2963	1982, harvested (acres).....	1717	12	N	0
2964	1982, irrigated (farms).....	1729	12	N	0
2965	1982, irrigated (acres).....	1741	12	N	0
Cucumbers and Pickles:					
2966	1987, harvested (farms).....	1753	12	N	0
2967	1987, harvested (acres).....	1765	12	N	0
2968	1987, irrigated (farms).....	1777	12	N	0
2969	1987, irrigated (acres).....	1789	12	N	0
2970	1982, harvested (farms).....	1801	12	N	0
2971	1982, harvested (acres).....	1813	12	N	0
2972	1982, irrigated (farms).....	1825	12	N	0
2973	1982, irrigated (acres).....	1837	12	N	0
Daikon:					
2974	1987, harvested (farms).....	1849	12	N	0
2975	1987, harvested (acres).....	1861	12	N	0
2976	1987, irrigated (farms).....	1873	12	N	0
2977	1987, irrigated (acres).....	1885	12	N	0
2978	1982, harvested (farms).....	1897	12	N	0



Field Name	Field Description	Field Begin	Width	Type	Decimal
2979	1982, harvested (acres).....	1909	12	N	0
2980	1982, irrigated (farms).....	1921	12	N	0
2981	1982, irrigated (acres).....	1933	12	N	0
Eggplant:					
2982	1987, harvested (farms).....	1945	12	N	0
2983	1987, harvested (acres).....	1957	12	N	0
2984	1987, irrigated (farms).....	1969	12	N	0
2985	1987, irrigated (acres).....	1981	12	N	0
2986	1982, harvested (farms).....	1993	12	N	0
2987	1982, harvested (acres).....	2005	12	N	0
2988	1982, irrigated (farms).....	2017	12	N	0
2989	1982, irrigated (acres).....	2029	12	N	0
Endive:					
2990	1987, harvested (farms).....	2041	12	N	0
2991	1987, harvested (acres).....	2053	12	N	0
2992	1987, irrigated (farms).....	2065	12	N	0
2993	1987, irrigated (acres).....	2077	12	N	0
2994	1982, harvested (farms).....	2089	12	N	0
2995	1982, harvested (acres).....	2101	12	N	0
2996	1982, irrigated (farms).....	2113	12	N	0
2997	1982, irrigated (acres).....	2125	12	N	0
Escarole:					
2998	1987, harvested (farms).....	2137	12	N	0
2999	1987, harvested (acres).....	2149	12	N	0
3000	1987, irrigated (farms).....	2161	12	N	0
3001	1987, irrigated (acres).....	2173	12	N	0
3002	1982, harvested (farms).....	2185	12	N	0
3003	1982, harvested (acres).....	2197	12	N	0
3004	1982, irrigated (farms).....	2209	12	N	0
3005	1982, irrigated (acres).....	2221	12	N	0
Garlic:					
3006	1987, harvested (farms).....	2233	12	N	0
3007	1987, harvested (acres).....	2245	12	N	0
3008	1987, irrigated (farms).....	2257	12	N	0
3009	1987, irrigated (acres).....	2269	12	N	0
3010	1982, harvested (farms).....	2281	12	N	0
3011	1982, harvested (acres).....	2293	12	N	0
3012	1982, irrigated (farms).....	2305	12	N	0
3013	1982, irrigated (acres).....	2317	12	N	0
Honeydew Melons:					
3014	1987, harvested (farms).....	2329	12	N	0
3015	1987, harvested (acres).....	2341	12	N	0
3016	1987, irrigated (farms).....	2353	12	N	0
3017	1987, irrigated (acres).....	2365	12	N	0
3018	1982, harvested (farms).....	2377	12	N	0
3019	1982, harvested (acres).....	2389	12	N	0
3020	1982, irrigated (farms).....	2401	12	N	0
3021	1982, irrigated (acres).....	2413	12	N	0
Kale:					
3022	1987, harvested (farms).....	2425	12	N	0
3023	1987, harvested (acres).....	2437	12	N	0
3024	1987, irrigated (farms).....	2449	12	N	0
3025	1987, irrigated (acres).....	2461	12	N	0
3026	1982, harvested (farms).....	2473	12	N	0
3027	1982, harvested (acres).....	2485	12	N	0
3028	1982, irrigated (farms).....	2497	12	N	0
3029	1982, irrigated (acres).....	2509	12	N	0
Lettuce and Romaine:					
3030	1987, harvested (farms).....	2521	12	N	0
3031	1987, harvested (acres).....	2533	12	N	0
3032	1987, irrigated (farms).....	2545	12	N	0
3033	1987, irrigated (acres).....	2557	12	N	0
3034	1982, harvested (farms).....	2569	12	N	0
3035	1982, harvested (acres).....	2581	12	N	0



Field Name	Field Description	Field Begin	Width	Type	Decimal
3036	1982, irrigated (farms).....	2593	12	N	0
3037	1982, irrigated (acres).....	2605	12	N	0
Mustard Greens:					
3038	1987, harvested (farms).....	2617	12	N	0
3039	1987, harvested (acres).....	2629	12	N	0
3040	1987, irrigated (farms).....	2641	12	N	0
3041	1987, irrigated (acres).....	2653	12	N	0
3042	1982, harvested (farms).....	2665	12	N	0
3043	1982, harvested (acres).....	2677	12	N	0
3044	1982, irrigated (farms).....	2689	12	N	0
3045	1982, irrigated (acres).....	2701	12	N	0
Dry Onions:					
3046	1987, harvested (farms).....	2713	12	N	0
3047	1987, harvested (acres).....	2725	12	N	0
3048	1987, irrigated (farms).....	2737	12	N	0
3049	1987, irrigated (acres).....	2749	12	N	0
3050	1982, harvested (farms).....	2761	12	N	0
3051	1982, harvested (acres).....	2773	12	N	0
3052	1982, irrigated (farms).....	2785	12	N	0
3053	1982, irrigated (acres).....	2797	12	N	0
Green Onions:					
3054	1987, harvested (farms).....	2809	12	N	0
3055	1987, harvested (acres).....	2821	12	N	0
3056	1987, irrigated (farms).....	2833	12	N	0
3057	1987, irrigated (acres).....	2845	12	N	0
3058	1982, harvested (farms).....	2857	12	N	0
3059	1982, harvested (acres).....	2869	12	N	0
3060	1982, irrigated (farms).....	2881	12	N	0
3061	1982, irrigated (acres).....	2893	12	N	0
Okra:					
3062	1987, harvested (farms).....	2905	12	N	0
3063	1987, harvested (acres).....	2917	12	N	0
3064	1987, irrigated (farms).....	2929	12	N	0
3065	1987, irrigated (acres).....	2941	12	N	0
3066	1982, harvested (farms).....	2953	12	N	0
3067	1982, harvested (acres).....	2965	12	N	0
3068	1982, irrigated (farms).....	2977	12	N	0
3069	1982, irrigated (acres).....	2989	12	N	0
Parsley:					
3070	1987, harvested (farms).....	3001	12	N	0
3071	1987, harvested (acres).....	3013	12	N	0
3072	1987, irrigated (farms).....	3025	12	N	0
3073	1987, irrigated (acres).....	3037	12	N	0
3074	1982, harvested (farms).....	3049	12	N	0
3075	1982, harvested (acres).....	3061	12	N	0
3076	1982, irrigated (farms).....	3073	12	N	0
3077	1982, irrigated (acres).....	3085	12	N	0
Green Peas, Excluding Green Cowpeas:					
3078	1987, harvested (farms).....	3097	12	N	0
3079	1987, harvested (acres).....	3109	12	N	0
3080	1987, irrigated (farms).....	3121	12	N	0
3081	1987, irrigated (acres).....	3133	12	N	0
3082	1982, harvested (farms).....	3145	12	N	0
3083	1982, harvested (acres).....	3157	12	N	0
3084	1982, irrigated (farms).....	3169	12	N	0
3085	1982, irrigated (acres).....	3181	12	N	0
Hot Peppers:					
3086	1987, harvested (farms).....	3193	12	N	0
3087	1987, harvested (acres).....	3205	12	N	0
3088	1987, irrigated (farms).....	3217	12	N	0
3089	1987, irrigated (acres).....	3229	12	N	0
3090	1982, harvested (farms).....	3241	12	N	0



Field Name	Field Description	Field Begin	Width	Type	Decimal
3091	1982, harvested (acres).....	3253	12	N	0
3092	1982, irrigated (farms).....	3265	12	N	0
3093	1982, irrigated (acres).....	3277	12	N	0
Sweet Peppers:					
3094	1987, harvested (farms).....	3289	12	N	0
3095	1987, harvested (acres).....	3301	12	N	0
3096	1987, irrigated (farms).....	3313	12	N	0
3097	1987, irrigated (acres).....	3325	12	N	0
3098	1982, harvested (farms).....	3337	12	N	0
3099	1982, harvested (acres).....	3349	12	N	0
3100	1982, irrigated (farms).....	3361	12	N	0
3101	1982, irrigated (acres).....	3373	12	N	0
Pimentos:					
3102	1987, harvested (farms).....	3385	12	N	0
3103	1987, harvested (acres).....	3397	12	N	0
3104	1987, irrigated (farms).....	3409	12	N	0
3105	1987, irrigated (acres).....	3421	12	N	0
3106	1982, harvested (farms).....	3433	12	N	0
3107	1982, harvested (acres).....	3445	12	N	0
3108	1982, irrigated (farms).....	3457	12	N	0
3109	1982, irrigated (acres).....	3469	12	N	0
Pumpkins:					
3110	1987, harvested (farms).....	3481	12	N	0
3111	1987, harvested (acres).....	3493	12	N	0
3112	1987, irrigated (farms).....	3505	12	N	0
3113	1987, irrigated (acres).....	3517	12	N	0
3114	1982, harvested (farms).....	3529	12	N	0
3115	1982, harvested (acres).....	3541	12	N	0
3116	1982, irrigated (farms).....	3553	12	N	0
3117	1982, irrigated (acres).....	3565	12	N	0
Radishes:					
3118	1987, harvested (farms).....	3577	12	N	0
3119	1987, harvested (acres).....	3589	12	N	0
3120	1987, irrigated (farms).....	3601	12	N	0
3121	1987, irrigated (acres).....	3613	12	N	0
3122	1982, harvested (farms).....	3625	12	N	0
3123	1982, harvested (acres).....	3637	12	N	0
3124	1982, irrigated (farms).....	3649	12	N	0
3125	1982, irrigated (acres).....	3661	12	N	0
Rhubarb:					
3126	1987, harvested (farms).....	3673	12	N	0
3127	1987, harvested (acres).....	3685	12	N	0
3128	1987, irrigated (farms).....	3697	12	N	0
3129	1987, irrigated (acres).....	3709	12	N	0
3130	1982, harvested (farms).....	3721	12	N	0
3131	1982, harvested (acres).....	3733	12	N	0
3132	1982, irrigated (farms).....	3745	12	N	0
3133	1982, irrigated (acres).....	3757	12	N	0
Shallots:					
3134	1987, harvested (farms).....	3769	12	N	0
3135	1987, harvested (acres).....	3781	12	N	0
3136	1987, irrigated (farms).....	3793	12	N	0
3137	1987, irrigated (acres).....	3805	12	N	0
3138	1982, harvested (farms).....	3817	12	N	0
3139	1982, harvested (acres).....	3829	12	N	0
3140	1982, irrigated (farms).....	3841	12	N	0
3141	1982, irrigated (acres).....	3853	12	N	0
Spinach:					
3142	1987, harvested (farms).....	3865	12	N	0
3143	1987, harvested (acres).....	3877	12	N	0
3144	1987, irrigated (farms).....	3889	12	N	0
3145	1987, irrigated (acres).....	3901	12	N	0
3146	1982, harvested (farms).....	3913	12	N	0



Field Name	Field Description	Field Begin	Width	Type	Decimal
3147	1982, harvested (acres).....	3925	12	N	0
3148	1982, irrigated (farms).....	3937	12	N	0
3149	1982, irrigated (acres).....	3949	12	N	0
Squash:					
3150	1987, harvested (farms).....	3961	12	N	0
3151	1987, harvested (acres).....	3973	12	N	0
3152	1987, irrigated (farms).....	3985	12	N	0
3153	1987, irrigated (acres).....	3997	12	N	0
3154	1982, harvested (farms).....	4009	12	N	0
3155	1982, harvested (acres).....	4021	12	N	0
3156	1982, irrigated (farms).....	4033	12	N	0
3157	1982, irrigated (acres).....	4045	12	N	0
Sweet Corn:					
3158	1987, harvested (farms).....	4057	12	N	0
3159	1987, harvested (acres).....	4069	12	N	0
3160	1987, irrigated (farms).....	4081	12	N	0
3161	1987, irrigated (acres).....	4093	12	N	0
3162	1982, harvested (farms).....	4105	12	N	0
3163	1982, harvested (acres).....	4117	12	N	0
3164	1982, irrigated (farms).....	4129	12	N	0
3165	1982, irrigated (acres).....	4141	12	N	0
Tomatoes:					
3166	1987, harvested (farms).....	4153	12	N	0
3167	1987, harvested (acres).....	4165	12	N	0
3168	1987, irrigated (farms).....	4177	12	N	0
3169	1987, irrigated (acres).....	4189	12	N	0
3170	1982, harvested (farms).....	4201	12	N	0
3171	1982, harvested (acres).....	4213	12	N	0
3172	1982, irrigated (farms).....	4225	12	N	0
3173	1982, irrigated (acres).....	4237	12	N	0
Turnips:					
3174	1987, harvested (farms).....	4249	12	N	0
3175	1987, harvested (acres).....	4261	12	N	0
3176	1987, irrigated (farms).....	4273	12	N	0
3177	1987, irrigated (acres).....	4285	12	N	0
3178	1982, harvested (farms).....	4297	12	N	0
3179	1982, harvested (acres).....	4309	12	N	0
3180	1982, irrigated (farms).....	4321	12	N	0
3181	1982, irrigated (acres).....	4333	12	N	0
Turnip Greens:					
3182	1987, harvested (farms).....	4345	12	N	0
3183	1987, harvested (acres).....	4357	12	N	0
3184	1987, irrigated (farms).....	4369	12	N	0
3185	1987, irrigated (acres).....	4381	12	N	0
3186	1982, harvested (farms).....	4393	12	N	0
3187	1982, harvested (acres).....	4405	12	N	0
3188	1982, irrigated (farms).....	4417	12	N	0
3189	1982, irrigated (acres).....	4429	12	N	0
Mixed Vegetables:					
3190	1987, harvested (farms).....	4441	12	N	0
3191	1987, harvested (acres).....	4453	12	N	0
3192	1987, irrigated (farms).....	4465	12	N	0
3193	1987, irrigated (acres).....	4477	12	N	0
3194	1982, harvested (farms).....	4489	12	N	0
3195	1982, harvested (acres).....	4501	12	N	0
3196	1982, irrigated (farms).....	4513	12	N	0
3197	1982, irrigated (acres).....	4525	12	N	0
Watercress:					
3198	1987, harvested (farms).....	4537	12	N	0
3199	1987, harvested (acres).....	4549	12	N	0
3200	1987, irrigated (farms).....	4561	12	N	0
3201	1987, irrigated (acres).....	4573	12	N	0
3202	1982, harvested (farms).....	4585	12	N	0



Field Name	Field Description	Field Begin	Width	Type	Decimal
3203	1982, harvested (acres).....	4597	12	N	0
3204	1982, irrigated (farms).....	4609	12	N	0
3205	1982, irrigated (acres).....	4621	12	N	0
Watermelons:					
3206	1987, harvested (farms).....	4633	12	N	0
3207	1987, harvested (acres).....	4645	12	N	0
3208	1987, irrigated (farms).....	4657	12	N	0
3209	1987, irrigated (acres).....	4669	12	N	0
3210	1982, harvested (farms).....	4681	12	N	0
3211	1982, harvested (acres).....	4693	12	N	0
3212	1982, irrigated (farms).....	4705	12	N	0
3213	1982, irrigated (acres).....	4717	12	N	0
Other Vegetables:					
3214	1987, harvested (farms).....	4729	12	N	0
3215	1987, harvested (acres).....	4741	12	N	0
3216	1987, irrigated (farms).....	4753	12	N	0
3217	1987, irrigated (acres).....	4765	12	N	0
3218	1982, harvested (farms).....	4777	12	N	0
3219	1982, harvested (acres).....	4789	12	N	0
3220	1982, irrigated (farms).....	4801	12	N	0
3221	1982, irrigated (acres).....	4813	12	N	0
Fruits and Nuts: 1987					
Land in Orchards:					
3222	Total (farms).....	4825	12	N	0
3223	Total (acres).....	4837	12	N	0
3224	Total (trees or vines).....	4849	12	N	0
3225	Trees or vines not of bearing age (farms).....	4861	12	N	0
3226	Trees or vines not of bearing age (number).....	4873	12	N	0
3227	Trees or vines of bearing age (farms).....	4885	12	N	0
3228	Trees or vines of bearing age (number).....	4897	12	N	0
3229	Harvested (farms).....	4909	12	N	0
3230	Harvested (pounds).....	4921	12	N	0
Apples:					
3231	Total (farms).....	4933	12	N	0
3232	Total (acres).....	4945	12	N	0
3233	Total (trees).....	4957	12	N	0
3234	Trees not of bearing age (farms).....	4969	12	N	0
3235	Trees not of bearing age (number).....	4981	12	N	0
3236	Trees of bearing age (farms).....	4993	12	N	0
3237	Trees of bearing age (number).....	5005	12	N	0
3238	Harvested (farms).....	5017	12	N	0
3239	Harvested (pounds).....	5029	12	N	0
Apricots:					
3240	Total (farms).....	5041	12	N	0
3241	Total (acres).....	5053	12	N	0
3242	Total (trees).....	5065	12	N	0
3243	Trees not of bearing age (farms).....	5077	12	N	0
3244	Trees not of bearing age (number).....	5089	12	N	0
3245	Trees of bearing age (farms).....	5101	12	N	0
3246	Trees of bearing age (number).....	5113	12	N	0
3247	Harvested (farms).....	5125	12	N	0
3248	Harvested (pounds).....	5137	12	N	0
Avocados:					
3249	Total (farms).....	5149	12	N	0
3250	Total (acres).....	5161	12	N	0
3251	Total (trees).....	5173	12	N	0
3252	Trees not of bearing age (farms).....	5185	12	N	0
3253	Trees not of bearing age (number).....	5197	12	N	0
3254	Trees of bearing age (farms).....	5209	12	N	0
3255	Trees of bearing age (number).....	5221	12	N	0
3256	Harvested (farms).....	5233	12	N	0
3257	Harvested (pounds).....	5245	12	N	0



Field Name	Field Description	Field Begin	Width	Type	Decimal
Bananas:					
3258	Total (farms).....	5257	12	N	0
3259	Total (acres).....	5269	12	N	0
3260	Total (trees).....	5281	12	N	0
3261	Trees not of bearing age (farms).....	5293	12	N	0
3262	Trees not of bearing age (number).....	5305	12	N	0
3263	Trees of bearing age (farms).....	5317	12	N	0
3264	Trees of bearing age (number).....	5329	12	N	0
3265	Harvested (farms).....	5341	12	N	0
3266	Harvested (pounds).....	5353	12	N	0
Cherries, Total:					
3267	Total (farms).....	5365	12	N	0
3268	Total (acres).....	5377	12	N	0
3269	Total (trees).....	5389	12	N	0
3270	Trees not of bearing age (farms).....	5401	12	N	0
3271	Trees not of bearing age (number).....	5413	12	N	0
3272	Trees of bearing age (farms).....	5425	12	N	0
3273	Trees of bearing age (number).....	5437	12	N	0
3274	Harvested (farms).....	5449	12	N	0
3275	Harvested (pounds).....	5461	12	N	0
Sweet Cherries:					
3276	Total (farms).....	5473	12	N	0
3277	Total (acres).....	5485	12	N	0
3278	Total (trees).....	5497	12	N	0
3279	Trees not of bearing age (farms).....	5509	12	N	0
3280	Trees not of bearing age (number).....	5521	12	N	0
3281	Trees of bearing age (farms).....	5533	12	N	0
3282	Trees of bearing age (number).....	5545	12	N	0
3283	Harvested (farms).....	5557	12	N	0
3284	Harvested (pounds).....	5569	12	N	0
Tart Cherries:					
3285	Total (farms).....	5581	12	N	0
3286	Total (acres).....	5593	12	N	0
3287	Total (trees).....	5605	12	N	0
3288	Trees not of bearing age (farms).....	5617	12	N	0
3289	Trees not of bearing age (number).....	5629	12	N	0
3290	Trees of bearing age (farms).....	5641	12	N	0
3291	Trees of bearing age (number).....	5653	12	N	0
3292	Harvested (farms).....	5665	12	N	0
3293	Harvested (pounds).....	5677	12	N	0
Cherries nonspecified (see text):					
3294	Total (farms).....	5689	12	N	0
3295	Total (acres).....	5701	12	N	0
3296	Total (trees).....	5713	12	N	0
3297	Trees not of bearing age (farms).....	5725	12	N	0
3298	Trees not of bearing age (number).....	5737	12	N	0
3299	Trees of bearing age (farms).....	5749	12	N	0
3300	Trees of bearing age (number).....	5761	12	N	0
3301	Harvested (farms).....	5773	12	N	0
3302	Harvested (pounds).....	5785	12	N	0
Coffee (Parchment):					
3303	Total (farms).....	5797	12	N	0
3304	Total (acres).....	5809	12	N	0
3305	Total (trees).....	5821	12	N	0
3306	Trees not of bearing age (farms).....	5833	12	N	0
3307	Trees not of bearing age (number).....	5845	12	N	0
3308	Trees of bearing age (farms).....	5857	12	N	0
3309	Trees of bearing age (number).....	5869	12	N	0
3310	Harvested (farms).....	5881	12	N	0
3311	Harvested (pounds).....	5893	12	N	0



Field Name	Field Description	Field Begin	Width	Type	Decimal
Dates:					
3312	Total (farms).....	5905	12	N	0
3313	Total (acres).....	5917	12	N	0
3314	Total (trees).....	5929	12	N	0
3315	Trees not of bearing age (farms).....	5941	12	N	0
3316	Trees not of bearing age (number).....	5953	12	N	0
3317	Trees of bearing age (farms).....	5965	12	N	0
3318	Trees of bearing age (number).....	5977	12	N	0
3319	Harvested (farms).....	5989	12	N	0
3320	Harvested (pounds).....	6001	12	N	0
Figs:					
3321	Total (farms).....	6013	12	N	0
3322	Total (acres).....	6025	12	N	0
3323	Total (trees).....	6037	12	N	0
3324	Trees not of bearing age (farms).....	6049	12	N	0
3325	Trees not of bearing age (number).....	6061	12	N	0
3326	Trees of bearing age (farms).....	6073	12	N	0
3327	Trees of bearing age (number).....	6085	12	N	0
3328	Harvested (farms).....	6097	12	N	0
3329	Harvested (pounds).....	6109	12	N	0
Grapes (see text) (fresh weight):					
3330	Total (farms).....	6121	12	N	0
3331	Total (acres).....	6133	12	N	0
3332	Total (vines).....	6145	12	N	0
3333	Vines not of bearing age (farms).....	6157	12	N	0
3334	Vines not of bearing age (number).....	6169	12	N	0
3335	Vines of bearing age (farms).....	6181	12	N	0
3336	Vines of bearing age (number).....	6193	12	N	0
3337	Harvested (farms).....	6205	12	N	0
3338	Harvested (pounds).....	6217	12	N	0
Guavas:					
3339	Total (farms).....	6229	12	N	0
3340	Total (acres).....	6241	12	N	0
3341	Total (trees).....	6253	12	N	0
3342	Trees not of bearing age (farms).....	6265	12	N	0
3343	Trees not of bearing age (number).....	6277	12	N	0
3344	Trees of bearing age (farms).....	6289	12	N	0
3345	Trees of bearing age (number).....	6301	12	N	0
3346	Harvested (farms).....	6313	12	N	0
3347	Harvested (pounds).....	6325	12	N	0
Kiwifruit:					
3348	Total (farms).....	6337	12	N	0
3349	Total (acres).....	6349	12	N	0
3350	Total (trees).....	6361	12	N	0
3351	Trees not of bearing age (farms).....	6373	12	N	0
3352	Trees not of bearing age (number).....	6385	12	N	0
3353	Trees of bearing age (farms).....	6397	12	N	0
3354	Trees of bearing age (number).....	6409	12	N	0
3355	Harvested (farms).....	6421	12	N	0
3356	Harvested (pounds).....	6433	12	N	0
Mangoes:					
3357	Total (farms).....	6445	12	N	0
3358	Total (acres).....	6457	12	N	0
3359	Total (trees).....	6469	12	N	0
3360	Trees not of bearing age (farms).....	6481	12	N	0
3361	Trees not of bearing age (number).....	6493	12	N	0
3362	Trees of bearing age (farms).....	6505	12	N	0
3363	Trees of bearing age (number).....	6517	12	N	0
3364	Harvested (farms).....	6529	12	N	0
3365	Harvested (pounds).....	6541	12	N	0



Field Name	Field Description	Field Begin	Width	Type	Decimal
Nectarines:					
3366	Total (farms).....	6553	12	N	0
3367	Total (acres).....	6565	12	N	0
3368	Total (trees).....	6577	12	N	0
3369	Trees not of bearing age (farms).....	6589	12	N	0
3370	Trees not of bearing age (number).....	6601	12	N	0
3371	Trees of bearing age (farms).....	6613	12	N	0
3372	Trees of bearing age (number).....	6625	12	N	0
3373	Harvested (farms).....	6637	12	N	0
3374	Harvested (pounds).....	6649	12	N	0
Olives:					
3375	Total (farms).....	6661	12	N	0
3376	Total (acres).....	6673	12	N	0
3377	Total (trees).....	6685	12	N	0
3378	Trees not of bearing age (farms).....	6697	12	N	0
3379	Trees not of bearing age (number).....	6709	12	N	0
3380	Trees of bearing age (farms).....	6721	12	N	0
3381	Trees of bearing age (number).....	6733	12	N	0
3382	Harvested (farms).....	6745	12	N	0
3383	Harvested (pounds).....	6757	12	N	0
Papaya:					
3384	Total (farms).....	6769	12	N	0
3385	Total (acres).....	6781	12	N	0
3386	Total (trees).....	6793	12	N	0
3387	Trees not of bearing age (farms).....	6805	12	N	0
3388	Trees not of bearing age (number).....	6817	12	N	0
3389	Trees of bearing age (farms).....	6829	12	N	0
3390	Trees of bearing age (number).....	6841	12	N	0
3391	Harvested (farms).....	6853	12	N	0
3392	Harvested (pounds).....	6865	12	N	0
Passion Fruit:					
3393	Total (farms).....	6877	12	N	0
3394	Total (acres).....	6889	12	N	0
3395	Total (trees).....	6901	12	N	0
3396	Trees not of bearing age (farms).....	6913	12	N	0
3397	Trees not of bearing age (number).....	6925	12	N	0
3398	Trees of bearing age (farms).....	6937	12	N	0
3399	Trees of bearing age (number).....	6949	12	N	0
3400	Harvested (farms).....	6961	12	N	0
3401	Harvested (pounds).....	6973	12	N	0
Peaches:					
3402	Total (farms).....	6985	12	N	0
3403	Total (acres).....	6997	12	N	0
3404	Total (trees).....	7009	12	N	0
3405	Trees not of bearing age (farms).....	7021	12	N	0
3406	Trees not of bearing age (number).....	7033	12	N	0
3407	Trees of bearing age (farms).....	7045	12	N	0
3408	Trees of bearing age (number).....	7057	12	N	0
3409	Harvested (farms).....	7069	12	N	0
3410	Harvested (pounds).....	7081	12	N	0
Pears:					
3411	Total (farms).....	7093	12	N	0
3412	Total (acres).....	7105	12	N	0
3413	Total (trees).....	7117	12	N	0
3414	Trees not of bearing age (farms).....	7129	12	N	0
3415	Trees not of bearing age (number).....	7141	12	N	0
3416	Trees of bearing age (farms).....	7153	12	N	0
3417	Trees of bearing age (number).....	7165	12	N	0
3418	Harvested (farms).....	7177	12	N	0
3419	Harvested (pounds).....	7189	12	N	0



Field Name	Field Description	Field Begin	Width	Type	Decimal
Persimmons:					
3420	Total (farms).....	7201	12	N	0
3421	Total (acres).....	7213	12	N	0
3422	Total (trees).....	7225	12	N	0
3423	Trees not of bearing age (farms).....	7237	12	N	0
3424	Trees not of bearing age (number).....	7249	12	N	0
3425	Trees of bearing age (farms).....	7261	12	N	0
3426	Trees of bearing age (number).....	7273	12	N	0
3427	Harvested (farms).....	7285	12	N	0
3428	Harvested (pounds).....	7297	12	N	0
Plums and Prunes (see text) (fresh weight):					
3429	Total (farms).....	7309	12	N	0
3430	Total (acres).....	7321	12	N	0
3431	Total (trees).....	7333	12	N	0
3432	Trees not of bearing age (farms).....	7345	12	N	0
3433	Trees not of bearing age (number).....	7357	12	N	0
3434	Trees of bearing age (farms).....	7369	12	N	0
3435	Trees of bearing age (number).....	7381	12	N	0
3436	Harvested (farms).....	7393	12	N	0
3437	Harvested (pounds).....	7405	12	N	0
Pomegranates:					
3438	Total (farms).....	7417	12	N	0
3439	Total (acres).....	7429	12	N	0
3440	Total (trees).....	7441	12	N	0
3441	Trees not of bearing age (farms).....	7453	12	N	0
3442	Trees not of bearing age (number).....	7465	12	N	0
3443	Trees of bearing age (farms).....	7477	12	N	0
3444	Trees of bearing age (number).....	7489	12	N	0
3445	Harvested (farms).....	7501	12	N	0
3446	Harvested (pounds).....	7513	12	N	0
Other Noncitrus Fruit:					
3447	Total (farms).....	7525	12	N	0
3448	Total (acres).....	7537	12	N	0
3449	Total (trees).....	7549	12	N	0
3450	Trees not of bearing age (farms).....	7561	12	N	0
3451	Trees not of bearing age (number).....	7573	12	N	0
3452	Trees of bearing age (farms).....	7585	12	N	0
3453	Trees of bearing age (number).....	7597	12	N	0
3454	Harvested (farms).....	7609	12	N	0
3455	Harvested (pounds).....	7621	12	N	0
All Citrus Fruit:					
3456	Total (farms).....	7633	12	N	0
3457	Total (acres).....	7645	12	N	0
3458	Total (trees).....	7657	12	N	0
3459	Trees not of bearing age (farms).....	7669	12	N	0
3460	Trees not of bearing age (number).....	7681	12	N	0
3461	Trees of bearing age (farms).....	7693	12	N	0
3462	Trees of bearing age (number).....	7705	12	N	0
3463	Harvested (farms).....	7717	12	N	0
3464	Harvested (pounds).....	7729	12	N	0
Grapefruit:					
3465	Total (farms).....	7741	12	N	0
3466	Total (acres).....	7753	12	N	0
3467	Total (trees).....	7765	12	N	0
3468	Trees not of bearing age (farms).....	7777	12	N	0
3469	Trees not of bearing age (number).....	7789	12	N	0
3470	Trees of bearing age (farms).....	7801	12	N	0
3471	Trees of bearing age (number).....	7813	12	N	0
3472	Harvested (farms).....	7825	12	N	0
3473	Harvested (pounds).....	7837	12	N	0



Field Name	Field Description	Field Begin	Width	Type	Decimal
Kumquats:					
3474	Total (farms).....	7849	12	N	0
3475	Total (acres).....	7861	12	N	0
3476	Total (trees).....	7873	12	N	0
3477	Trees not of bearing age (farms).....	7885	12	N	0
3478	Trees not of bearing age (number).....	7897	12	N	0
3479	Trees of bearing age (farms).....	7909	12	N	0
3480	Trees of bearing age (number).....	7921	12	N	0
3481	Harvested (farms).....	7933	12	N	0
3482	Harvested (pounds).....	7945	12	N	0
Lemons:					
3483	Total (farms).....	7957	12	N	0
3484	Total (acres).....	7969	12	N	0
3485	Total (trees).....	7981	12	N	0
3486	Trees not of bearing age (farms).....	7993	12	N	0
3487	Trees not of bearing age (number).....	8005	12	N	0
3488	Trees of bearing age (farms).....	8017	12	N	0
3489	Trees of bearing age (number).....	8029	12	N	0
3490	Harvested (farms).....	8041	12	N	0
3491	Harvested (pounds).....	8053	12	N	0
Limes:					
3492	Total (farms).....	8065	12	N	0
3493	Total (acres).....	8077	12	N	0
3494	Total (trees).....	8089	12	N	0
3495	Trees not of bearing age (farms).....	8101	12	N	0
3496	Trees not of bearing age (number).....	8113	12	N	0
3497	Trees of bearing age (farms).....	8125	12	N	0
3498	Trees of bearing age (number).....	8137	12	N	0
3499	Harvested (farms).....	8149	12	N	0
3500	Harvested (pounds).....	8161	12	N	0
Oranges:					
3501	Total (farms).....	8173	12	N	0
3502	Total (acres).....	8185	12	N	0
3503	Total (trees).....	8197	12	N	0
3504	Trees not of bearing age (farms).....	8209	12	N	0
3505	Trees not of bearing age (number).....	8221	12	N	0
3506	Trees of bearing age (farms).....	8233	12	N	0
3507	Trees of bearing age (number).....	8245	12	N	0
3508	Harvested (farms).....	8257	12	N	0
3509	Harvested (pounds).....	8269	12	N	0
Tangelos:					
3510	Total (farms).....	8281	12	N	0
3511	Total (acres).....	8293	12	N	0
3512	Total (trees).....	8305	12	N	0
3513	Trees not of bearing age (farms).....	8317	12	N	0
3514	Trees not of bearing age (number).....	8329	12	N	0
3515	Trees of bearing age (farms).....	8341	12	N	0
3516	Trees of bearing age (number).....	8353	12	N	0
3517	Harvested (farms).....	8365	12	N	0
3518	Harvested (pounds).....	8377	12	N	0
Honey Tangerines:					
3519	Total (farms).....	8389	12	N	0
3520	Total (acres).....	8401	12	N	0
3521	Total (trees).....	8413	12	N	0
3522	Trees not of bearing age (farms).....	8425	12	N	0
3523	Trees not of bearing age (number).....	8437	12	N	0
3524	Trees of bearing age (farms).....	8449	12	N	0
3525	Trees of bearing age (number).....	8461	12	N	0
3526	Harvested (farms).....	8473	12	N	0
3527	Harvested (pounds).....	8485	12	N	0




Field Name	Field Description	Field Begin	Width	Type	Decimal
Other Tangerines:					
3528	Total (farms).....	3497	12	N	0
3529	Total (acres).....	8509	12	N	0
3530	Total (trees).....	8521	12	N	0
3531	Trees not of bearing age (farms).....	8533	12	N	0
3532	Trees not of bearing age (number).....	8545	12	N	0
3533	Trees of bearing age (farms).....	8557	12	N	0
3534	Trees of bearing age (number).....	8569	12	N	0
3535	Harvested (farms).....	8581	12	N	0
3536	Harvested (pounds).....	8593	12	N	0
Other Citrus Fruits:					
3537	Total (farms).....	8605	12	N	0
3538	Total (acres).....	8617	12	N	0
3539	Total (trees).....	8629	12	N	0
3540	Trees not of bearing age (farms).....	8641	12	N	0
3541	Trees not of bearing age (number).....	8653	12	N	0
3542	Trees of bearing age (farms).....	8665	12	N	0
3543	Trees of bearing age (number).....	8677	12	N	0
3544	Harvested (farms).....	8689	12	N	0
3545	Harvested (pounds).....	8701	12	N	0
Almonds (meats):					
3546	Total (farms).....	8713	12	N	0
3547	Total (acres).....	8725	12	N	0
3548	Total (trees).....	8737	12	N	0
3549	Trees not of bearing age (farms).....	8749	12	N	0
3550	Trees not of bearing age (number).....	8761	12	N	0
3551	Trees of bearing age (farms).....	8773	12	N	0
3552	Trees of bearing age (number).....	8785	12	N	0
3553	Harvested (farms).....	8797	12	N	0
3554	Harvested (pounds).....	8809	12	N	0
Filberts and Hazelnuts (in shell):					
3555	Total (farms).....	8821	12	N	0
3556	Total (acres).....	8833	12	N	0
3557	Total (trees).....	8845	12	N	0
3558	Trees not of bearing age (farms).....	8857	12	N	0
3559	Trees not of bearing age (number).....	8869	12	N	0
3560	Trees of bearing age (farms).....	8881	12	N	0
3561	Trees of bearing age (number).....	8893	12	N	0
3562	Harvested (farms).....	8905	12	N	0
3563	Harvested (pounds).....	8917	12	N	0
Macadamia Nuts (husked, unshelled):					
3564	Total (farms).....	8929	12	N	0
3565	Total (acres).....	8941	12	N	0
3566	Total (trees).....	8953	12	N	0
3567	Trees not of bearing age (farms).....	8965	12	N	0
3568	Trees not of bearing age (number).....	8977	12	N	0
3569	Trees of bearing age (farms).....	8989	12	N	0
3570	Trees of bearing age (number).....	9001	12	N	0
3571	Harvested (farms).....	9013	12	N	0
3572	Harvested (pounds).....	9025	12	N	0
Pecans (in shell):					
3573	Total (farms).....	9037	12	N	0
3574	Total (acres).....	9049	12	N	0
3575	Total (trees).....	9061	12	N	0
3576	Trees not of bearing age (farms).....	9073	12	N	0
3577	Trees not of bearing age (number).....	9085	12	N	0
3578	Trees of bearing age (farms).....	9097	12	N	0
3579	Trees of bearing age (number).....	9109	12	N	0
3580	Harvested (farms).....	9121	12	N	0
3581	Harvested (pounds).....	9133	12	N	0
Pistachios (in shell):					
3582	Total (farms).....	9145	12	N	0
3583	Total (acres).....	9157	12	N	0
3584	Total (trees).....	9169	12	N	0



Field Name	Field Description	Field Begin	Width	Type	Decimal
3585	Trees not of bearing age (farms).....	9181	12	N	0
3586	Trees not of bearing age (number).....	9193	12	N	0
3587	Trees of bearing age (farms).....	9205	12	N	0
3588	Trees of bearing age (number).....	9217	12	N	0
3589	Harvested (farms).....	9229	12	N	0
3590	Harvested (pounds).....	9241	12	N	0
English Walnuts (in shell):					
3591	Total (farms).....	9253	12	N	0
3592	Total (acres).....	9265	12	N	0
3593	Total (trees).....	9277	12	N	0
3594	Trees not of bearing age (farms).....	9289	12	N	0
3595	Trees not of bearing age (number).....	9301	12	N	0
3596	Trees of bearing age (farms).....	9313	12	N	0
3597	Trees of bearing age (number).....	9325	12	N	0
3598	Harvested (farms).....	9337	12	N	0
3599	Harvested (pounds).....	9349	12	N	0
Other Nuts (in shell):					
3600	Total (farms).....	9361	12	N	0
3601	Total (acres).....	9373	12	N	0
3602	Total (trees).....	9385	12	N	0
3603	Trees not of bearing age (farms).....	9397	12	N	0
3604	Trees not of bearing age (number).....	9409	12	N	0
3605	Trees of bearing age (farms).....	9421	12	N	0
3606	Trees of bearing age (number).....	9433	12	N	0
3607	Harvested (farms).....	9445	12	N	0
3608	Harvested (pounds).....	9457	12	N	0
Other Fruits and Nuts (see text):					
3609	Total (farms).....	9469	12	N	0
3610	Total (acres).....	9481	12	N	0
3611	Total (trees).....	9493	12	N	0
3612	Trees not of bearing age (farms).....	9505	12	N	0
3613	Trees not of bearing age (number).....	9517	12	N	0
3614	Trees of bearing age (farms).....	9529	12	N	0
3615	Trees of bearing age (number).....	9541	12	N	0
3616	Harvested (farms).....	9553	12	N	0
3617	Harvested (pounds).....	9565	12	N	0
FILL5	Filler.....	9577	24	A	



Field Name	Field Description	Field Begin	Width	Type	Decimal
Operators by Selected Racial Groups 1987^a					
Black:					
4060	All farms (farms).....	5329	12	N	0
4061	All farms (land in farms).....	5341	12	N	0
4062	Farms with sales of \$10,000 or more (farms)	5353	12	N	0
4063	Farms with sales of \$10,000 or more (land in farms)	5365	12	N	0
American Indian:					
4064	All farms (farms).....	5377	12	N	0
4065	All farms (land in farms).....	5389	12	N	0
4066	Farms with sales of \$10,000 or more (farms)	5401	12	N	0
4067	Farms with sales of \$10,000 or more (land in farms)	5413	12	N	0
Asian or Pacific Islander:					
4068	All farms (farms).....	5425	12	N	0
4069	All farms (land in farms).....	5437	12	N	0
4070	Farms with sales of \$10,000 or more (farms)	5449	12	N	0
4071	Farms with sales of \$10,000 or more (land in farms)	5461	12	N	0
Hawaiian:					
4072	All farms (farms).....	5473	12	N	0
4073	All farms (land in farms).....	5485	12	N	0
4074	Farms with sales of \$10,000 or more (farms)	5497	12	N	0
4075	Farms with sales of \$10,000 or more (land in farms)	5509	12	N	0
Japanese:					
4076	All farms (farms).....	5521	12	N	0
4077	All farms (land in farms).....	5533	12	N	0
4078	Farms with sales of \$10,000 or more (farms)	5545	12	N	0
4079	Farms with sales of \$10,000 or more (land in farms)	5557	12	N	0
Chinese:					
4080	All farms (farms).....	5569	12	N	0
4081	All farms (land in farms).....	5581	12	N	0
4082	Farms with sales of \$10,000 or more (farms)	5593	12	N	0
4083	Farms with sales of \$10,000 or more (land in farms)	5605	12	N	0
Filipino:					
4084	All farms (farms).....	5617	12	N	0
4085	All farms (land in farms).....	5629	12	N	0
4086	Farms with sales of \$10,000 or more (farms)	5641	12	N	0
4087	Farms with sales of \$10,000 or more (land in farms)	5653	12	N	0
Korean:					
4088	All farms (farms).....	5665	12	N	0
4089	All farms (land in farms).....	5677	12	N	0
4090	Farms with sales of \$10,000 or more (farms)	5689	12	N	0
4091	Farms with sales of \$10,000 or more (land in farms)	5701	12	N	0
Other Races (see text):					
4092	All farms (farms).....	5713	12	N	0
4093	All farms (land in farms).....	5725	12	N	0
4094	Farms with sales of \$10,000 or more (farms)	5737	12	N	0
4095	Farms with sales of \$10,000 or more (land in farms)	5749	12	N	0
Operators of Spanish Origin:1987^a					
4096	All farms (farms).....	5761	12	N	0
4097	All farms (land in farms).....	5773	12	N	0
4098	Farms with sales of \$10,000 or more (farms)	5785	12	N	0
4099	Farms with sales of \$10,000 or more (land in farms)	5797	12	N	0
Farms with Grazing Permits:1987					
4100	Land in farms (farms).....	5809	12	N	0
4101	Land in farms (acres).....	5821	12	N	0
4102	Farms by land in farms (less than 100 acres)	5833	12	N	0
4103	Farms by land in farms (100 to 259 acres)	5845	12	N	0
4104	Farms by land in farms (260 to 499 acres)	5857	12	N	0
4105	Farms by land in farms (500 to 999 acres)	5869	12	N	0
4106	Farms by land in farms (1,000 to 1,999 acres)	5881	12	N	0
4107	Farms by land in farms (2,000 or more).....	5893	12	N	0
4108	Source of permits (forest service)	5905	12	N	0
4109	Source of permits (Taylor grazing)	5917	12	N	0
4110	Source of permits (Indian land).....	5929	12	N	0
4111	Source of permits (Other).....	5941	12	N	0
FILL6	Filler	5953	3648	A	



APPENDIX A¹
FIPS STATE AND COUNTY CODES

■ ALABAMA	01000	WILCOX COUNTY	01131
AUTAUGA COUNTY	01001	WINSTON COUNTY	01133
BALDWIN COUNTY	01003		
BARBOUR COUNTY	01005	■ ALASKA ²	02000
BIBB COUNTY	01007	INTERIOR	02090
BLOUNT COUNTY	01009	FAIRBANKS NORTHSTAR	02090
BULLOCK COUNTY	01011	SOUTHEAST FAIRBANKS	02090
BUTLER COUNTY	01013	YUKON-KOYUKUK	02090
CALHOUN COUNTY	01015	KENAI PENINSULA	02122
CHAMBERS COUNTY	01017	SOUTH CENTRAL AREA	02020
CHEROKEE COUNTY	01019	ANCHORAGE	02020
CHILTON COUNTY	01021	MATANUSKA-SUSITNA	02020
CHOCTAW COUNTY	01023	VALDEZ-CORDOVA	02020
CLARKE COUNTY	01025	SOUTHEAST ALASKA	02110
CLAY COUNTY	01027	HAINES	02110
CLEBURNE COUNTY	01029	JUNEAU	02110
COFFEE COUNTY	01031	KETCHIKAN GATEWAY	02110
COLBERT COUNTY	01033	PRINCE OF WALES - OUTER KET	02110
CONECUH COUNTY	01035	SITKA	02110
COOSA COUNTY	01037	SKAGWAY-YAKUTAT-ANGOON	02110
COVINGTON COUNTY	01039	WRANGELL-PETERSBURG	02110
CRENSHAW COUNTY	01041	WESTERN COAST AND CHAIN	02110
CULLMAN COUNTY	01043	ALEUTIAN ISLAND	02010
DALE COUNTY	01045	BETHEL	02010
DALLAS COUNTY	01047	BRISTOL BAY	02010
DE KALB COUNTY	01049	DILLINGHAM	02010
ELMORE COUNTY	01051	KODIAK ISLAND	02010
ESCAMBIA COUNTY	01053	NOME	02010
ETOWAH COUNTY	01055	NORTHERN SLOPE	02010
FAYETTE COUNTY	01057	NORTH WEST ARTIC	02010
FRANKLIN COUNTY	01059	WADE HAMPTON	02010
GENEVA COUNTY	01061		
GREENE COUNTY	01063	■ ARIZONA	04000
HALE COUNTY	01065	APACHE COUNTY	04001
HENRY COUNTY	01067	COCHISE COUNTY	04003
HOUSTON COUNTY	01069	COCONINO COUNTY	04005
JACKSON COUNTY	01071	GILA COUNTY	04007
JEFFERSON COUNTY	01073	GRAHAM COUNTY	04009
LAMAR COUNTY	01075	GREENLEE COUNTY	04011
LAUDERDALE COUNTY	01077	LA PAZ COUNTY	04012
LAWRENCE COUNTY	01079	MARICOPA COUNTY	04013
LEE COUNTY	01081	MOHAVE COUNTY	04015
LIMESTONE COUNTY	01083	NAVAJO COUNTY	04017
LOWNDES COUNTY	01085	PIMA COUNTY	04019
MACON COUNTY	01087	PINAL COUNTY	04021
MADISON COUNTY	01089	SANTA CRUZ COUNTY	04023
MARENGO COUNTY	01091	YAVAPAI COUNTY	04025
MARION COUNTY	01093	YUMA COUNTY	04027
MARSHALL COUNTY	01095		
MOBILE COUNTY	01097	■ ARKANSAS	05000
MONROE COUNTY	01099	ARKANSAS COUNTY	05001
MONTGOMERY COUNTY	01101	ASHLEY COUNTY	05003
MORGAN COUNTY	01103	BAXTER COUNTY	05005
PERRY COUNTY	01105	BENTON COUNTY	05007
PICKENS COUNTY	01107	BOONE COUNTY	05009
PIKE COUNTY	01109	BRADLEY COUNTY	05011
RANDOLPH COUNTY	01111	CALHOUN COUNTY	05013
RUSSELL COUNTY	01113	CARROLL COUNTY	05015
ST CLAIR COUNTY	01115	CHICOT COUNTY	05017
SHELBY COUNTY	01117	CLARK COUNTY	05019
SUMTER COUNTY	01119	CLAY COUNTY	05021
TALLADEGA COUNTY	01121	CLEBURNE COUNTY	05023
TALLAPOOSA COUNTY	01123	CLEVELAND COUNTY	05025
TUSCALOOSA COUNTY	01125	COLUMBIA COUNTY	05027
WALKER COUNTY	01127	CONWAY COUNTY	05029
WASHINGTON COUNTY	01129	CRAIGHEAD COUNTY	05031
		CRAWFORD COUNTY	05033

1. For each State, there is a record with a pseudo-county code of 998 - All other counties. This record sums the data in Tables 17-36 that was not published because of Census disclosure rules.
2. Alaska codes are grouped together by regions for the State.





UNITED STATES DEPARTMENT OF COMMERCE
Bureau of the Census
Washington, D.C. 20233

CENSUS OF AGRICULTURE, 1987
FINAL COUNTY FILE

User Note No. 3

The attached file description replaces pages 3-1 and 3-2 in the technical documentation for the above named file. The Record Information has been changed to more accurately describe the final county file.



THINGS TO KNOW ABOUT THIS FILE

File Information. Information for each State is contained on a different file. Each State file contains a State record in FIPS State code sequence.

Record Information. The file has a logical record size of 57,600 characters. That has been segmented into 6 physical records of 9,600 characters each. Geographic identification information is provided at the beginning of each segment. Tables corresponding to the published reports are split across record segments.

Cell Information. Each data cell contains 12 characters. The first character is a flag field followed by an 11-character value field that is right justified. Leftmost digits are zero filled. Negative numbers have the minus sign in the leftmost position.

Flag Fields. The flag fields indicate special conditions to be aware of when using the value in the data cell. Flag field codes are as follows:

- 0 no special conditions associated with the data cell
- 1 data not applicable
- 2 data not available
- 3 less than half of the unit reported
- 4 data withheld to avoid disclosing information for individual farms
- 5 data not published for this State/county because it contains less than 10 farms; see Appendix, A, page A-16.
- 6 data not available due to brackets

Variable Crops. Major crops vary by State. Appendices B and C list major crops for all farms and farms with sales of \$10,000 or more by State. If a crop shown in the data dictionary is not a major crop for a specific State, the file will contain a "5" in the first cell of that field and zeroes in the remaining cells.

Abbreviations and Symbols

The following abbreviations and symbols are used through the tables:

- Represents zero.
- (D) Withheld to avoid disclosing data for individual farms.
- (X) Not applicable.
- (Z) Less than half of the unit shown.
- (NA) Not available.
- cwt. Hundredweight.
- sq.ft. Square feet.





