Puerto Rico: 2010

Population and Housing Unit Counts

2010 Census of Population and Housing

Issued July 2012
CPH-2-53

U.S. Department of Commerce
Economics and Statistics Administration
U.S. CENSUS BUREAU
census.gov

United States Census 2010

Puerto Rico: 2010

Population and Housing Unit Counts

Issued July 2012

CPH-2-53

U.S. Department of Commerce
Rebecca M. Blank,
Acting Secretary

Rebecca M. Blank,
Deputy Secretary

Economics and Statistics Administration
Vacant,
Under Secretary
for Economic Affairs

U.S. CENSUS BUREAU
Robert M. Groves,
Director

SUGGESTED CITATION

U.S. Census Bureau,
2010 Census of
Population and Housing,
Population and
Housing Unit Counts,
CPH-2-53, Puerto Rico
U.S. Government Printing Office,
Washington, DC,
2012

ECONOMICS
AND STATISTICS
ADMINISTRATION

Economics and Statistics Administration

Vacant,
Under Secretary for
Economic Affairs

U.S. CENSUS BUREAU

Robert M. Groves,
Director

Thomas L. Mesenbourg,
Deputy Director and
Chief Operating Officer

Nancy A. Potok,
Associate Director
for Demographic Programs

Enrique J. Lamas,
Chief, Population Division

CONTENTS

List of Statistical Tables v
How to Use This Census Report I-1
Table Finding Guide II-1
User Notes III-1
Crosswalk of Urban Areas and Places: 2010 . . . . . IV-1
Statistical Tables 1

Appendixes

A Geographic Terms and Concepts . . . . . *
B Definitions of Subject Characteristics . . . . . *
C Data Collection and Processing Procedures . . . . . *
D Puerto Rico Questionnaire D-1
E Maps E-1
F Operational Overview and Accuracy of the Data . . . . . *
G Residence Rule and Residence Situations for the 2010 Census of the United States . . . . . *
H Acknowledgments . . . . . *

*Appendix may be found in the separate volume, CPH-2-A, *Population and Housing Unit Counts, Selected Appendixes*, in print and on the Internet at <www.census.gov/prod/cen2010/cph-2-a.pdf>.

LIST OF STATISTICAL TABLES

Table no.	Title	Page
1.	**Population: Earliest Census to 2010; and Housing Units: 1950 to 2010** . . . . . Puerto Rico, Urban and Rural	1
2.	**Population, Housing Units, and Land Area by Urban and Rural and Size of Urban Area: 2010** . . . . . Puerto Rico, Urban and Rural, Size of Urban Area [Population]	2
3.	**Population by Urban and Rural and Size of Place: 2010** . . . Puerto Rico, Size of Place [Population]	4
4.	**Population and Housing Units: 1970 to 2010** . . . . . Puerto Rico, Municipio	6
5.	**Population, Housing Units, Land Area, and Density: 2010; and Percent Change: 1980 to 2010** . . . . . Puerto Rico, Municipio	8
6.	**Rank of Municipios by Percent Change in Population: 2000 to 2010** . . . . . Municipio	10
7.	**Population by Urban and Rural: 2010** . . . . . Puerto Rico, Municipio	11
8.	**Population and Housing Units: 1990 to 2010; and Area Measurements and Density: 2010** . . . . . Puerto Rico, Municipio, Municipio Subdivision, Place	13
9.	**Population and Housing Units: 1990 to 2010; and Area Measurements and Density: 2010** . . . . . Puerto Rico, Municipio Subdivision, Place, Subbarrio	38
10.	**Rank by 2010 Population and Housing Units: 2000 and 2010** . . . . . Place [2,500 or More Population]	78
11.	**Rank of Places by Percent Change in Population: 2000 to 2010** . . . . . Place [2,500 or More Population]	80
12.	**Population and Housing Units for Urban Areas: 2010** . . . . . Puerto Rico, Urbanized Area, Urban Cluster	81

How to Use This Census Report

CONTENTS

	Page
Introduction	I-1
How to Find Geographic Areas and Subject Matter Data	I-2
How to Use the Statistical Tables	I-2
Graphics	I-5
User Notes	I-5
Appendixes	I-5

INTRODUCTION

Data from the 2010 Census for the United States and Puerto Rico are presented in two printed report series and a single report for American Indians and Alaska Natives by tribe:

1. CPH-1, *Summary Population and Housing Characteristics*

2. CPH-2, *Population and Housing Unit Counts*

3. CPH-3, *Characteristics of American Indians and Alaska Natives by Tribe*

The data from the 2010 Census were derived from a limited number of basic questions asked of the entire population and about every housing unit. Appendix D presents a facsimile of the questionnaire pages used to collect the data included in this report. Note that the "long form" data included in previous censuses are not included in the 2010 Census.

The CPH-1, *Summary Population and Housing Characteristics,* report series provides data based on age, Hispanic or Latino origin, household relationship, race, sex, tenure (owner- or renter-occupied), and vacancy characteristics. Land area measurements and population density also are provided. This series is similar to the Census 2000 PHC-1 series.

The CPH-2, *Population and Housing Unit Counts,* report series provides 2010 Census and historical comparisons of the population and housing unit counts. It also provides area measurements and density. The user notes section documents geographic changes over the past decade. This series is similar to the Census 2000 PHC-3 series.

In each series, there is one report for each state, the District of Columbia, and Puerto Rico, plus a United States summary report. Many tables in the United States summary reports include data for Puerto Rico.

The CPH-3, *Characteristics of American Indians and Alaska Natives by Tribe,* report provides population and housing information for selected American Indian and Alaska Native tribes. This report is similar to the Census 2000 PHC-5 report. This is a single report covering the entire United States.

HOW TO FIND GEOGRAPHIC AREAS AND SUBJECT MATTER DATA

This report includes a table finding guide to assist the user in locating those statistical tables that contain the desired data. The table finding guide lists alphabetically, by geographic area, the subjects shown in this report. To determine which tables in this report show data for a particular topic, find the subject in the left-hand column of the table finding guide and then look across the columns using the headings at the top for the desired type of geographic area. Figure I-1 is an example of a table finding guide.

The table finding guide does not include cross-classification of subject-matter items. Additional information to locate data within specific reports is provided in the headnote at the top of the table finding guide and in the footnotes at the bottom of the guide.

Figure I-1.

Table Finding Guide

SUBJECTS BY TYPE OF GEOGRAPHIC AREA AND TABLE NUMBER

The types of geographic areas covered in this report are shown on the side, and subjects are shown at the top. See CPH-2-A, *Population and Housing Unit Counts, Selected Appendixes* (<www.census.gov/prod/cen2010/cph-2-a.pdf>), for a description of area classifications (Appendix A) and for definitions and explanations of subject characteristics (Appendix B).

Geographic area	Population			Housing units			Area measurement		Average per square mile of land (density)		
	2010 Census	Previous censuses	Change from previous census	2010 Census	Previous censuses	Change from previous census	Total area	Land area	Population	Housing units	Number of places
PUERTO RICO											
Total	1,2,3,4,5,7,8,9,12	1,4,8,9	1,5,9	1,2,4,5,8,9,12	1,4,8,9	1,5,9	8,9	2,5,8,9	5,8,9	5,8,9	1,3
Urban and rural	1,2,3,7,12	1	1	1,2,12	1	1	–	2	–	–	3
Current urban definition	1,2,7,12	1	1	1,2,12	1	1	–	2	–	–	–
1950–90 urban definition	1	1	1	1	1	1	–	–	–	–	–
Urban and rural by size of place	3	–	–	–	–	–	–	–	–	–	3
In urbanized area and in urban cluster	2,7,12	–	–	2,12	–	–	–	2	–	–	–
Size of urban area	2	–	–	2	–	–	–	2	–	–	–
In place and not in place	3,7	–	–	–	–	–	–	–	–	–	3
MUNICIPIO											
Total	4,5,6,8	4,6,8	5,6	4,8	4,8	5	8	5,8	5,8	5,8	–
Urban and rural	7	–	–	–	–	–	–	–	–	–	–
By percent change rank	6	6	6	–	–	–	–	–	–	–	–
MUNICIPIO SUBDIVISION											
By county	8	8	–	8	8	–	8	8	8	8	–
Alphabetically	9	9	9	9	9	9	9	9	9	9	–
PLACE											
By county and county subdivision	8	8	–	8	8	–	8	8	8	8	–
Alphabetically	9	9	9	9	9	9	9	9	9	9	–
By 2010 rank	10	10	–	10	10	–	–	–	–	–	–
By percent change rank	11	11	11	–	–	–	–	–	–	–	–
URBAN AREA											
Urbanized area and urban cluster	12	–	12	–	–	–	–	–	–	–	–

HOW TO USE THE STATISTICAL TABLES

Parts of a Statistical Table

The census data included in printed reports are arranged in tables. Each table includes four major parts: (1) heading, (2) boxhead, (3) stub, and (4) data field. A typical census report table is illustrated in Figure I-2.

The heading consists of the table number, title, and headnote. The table number indicates the position of the table within the report, while the title is a brief statement indicating the subjects and time reference of the data presented in the table. The headnote is enclosed in brackets and is located under the title. It contains statements that qualify, explain, or provide information pertaining to the entire table.

Figure I-2.

PARTS OF A STATISTICAL TABLE

Table number and title

Headnote

Column head

Spanner

Heading

Table 6.

Population for Selected Categories of Race: 2010

[For information on confidentiality protection, nonsampling error, and definitions, see Selected Appendixes at <www.census.gov/prod/cen2010/cph-1-a.pdf>]

Stubhead

Boxhead

State County Place	Race in combination with one or more other races						Race *alone* or in combination with one or more other races					
	White	Black or African American	American Indian and Alaska Native	Asian	Native Hawaiian and Other Pacific Islander	Some Other Race	White	Black or African American	American Indian and Alaska Native	Asian	Native Hawaiian and Other Pacific Islander	Some Other Race
Delaware	18,775	14,109	5,718	5,152	816	5,026	637,392	205,923	9,899	33,701	1,216	35,545
COUNTY												
Kent County	4,523	3,595	1,558	1,215	215	838	114,522	42,508	2,601	4,521	306	4,073
New Castle County	10,502	7,949	2,895	3,333	409	3,171	363,457	135,735	4,469	26,633	568	22,286
Sussex County	3,750	2,565	1,265	604	192	1,017	159,413	27,680	2,829	2,547	342	9,186
PLACE												
Arden village, New Castle County	3	1	1	2	0	1	428	6	3	3	0	3
Ardencroft village, New Castle County	1	0	0	1	0	0	199	21	0	12	0	0
Ardentown village, New Castle County	8	2	0	5	0	2	256	4	0	11	0	2
Bear CDP, New Castle County	522	447	149	132	11	201	10,298	7,129	211	944	16	1,527
Bellefonte town, New Castle County	13	5	2	5	2	7	1,096	80	4	19	3	9
Bethany Beach town, Sussex County	5	3	1	1	0	0	1,054	5	1	5	0	0
Bethel town, Sussex County	2	2	0	0	0	0	164	8	0	1	0	0
Blades town, Sussex County	45	46	6	0	3	7	802	391	15	10	3	74
Bowers town, Kent County	3	1	1	1	0	1	318	7	4	5	0	5
Bridgeville town, Sussex County	62	51	16	8	5	12	1,391	545	19	14	7	152
Brookside CDP, New Castle County	445	325	118	80	35	125	10,218	3,070	172	529	37	912
Camden town, Kent County	124	104	49	52	0	13	2,413	920	60	180	1	63
Cheswold town, Kent County	50	32	32	12	10	13	793	497	68	46	10	47
Claymont CDP, New Castle County	149	112	34	32	5	25	5,435	2,344	62	347	14	240
Clayton town	73	73	21	16	1	13	2,105	791	27	33	1	63
Kent County (part)	73	73	21	16	1	13	2,105	791	27	33	1	63
New Castle County (part)	0	0	0	0	0	0	0	0	0	0	0	0
Dagsboro town, Sussex County	17	16	4	3	0	2	706	69	12	3	0	36
Delaware City city, New Castle County	64	46	16	5	0	5	1,473	231	17	22	0	20
Delmar town, Sussex County	75	67	21	7	1	4	1,281	344	27	18	1	19
Dewey Beach town, Sussex County	4	3	0	0	1	0	318	12	1	1	3	10
Dover city, Kent County	1,053	1,097	375	328	52	195	18,446	16,312	571	1,310	75	960
Dover Base Housing CDP, Kent County	216	122	47	85	23	37	2,699	580	55	163	32	200
Edgemoor CDP, New Castle County	99	115	39	9	1	16	3,499	2,089	58	72	1	99
Ellendale town, Sussex County	8	13	6	3	2	0	242	125	6	5	4	15
Elsmere town, New Castle County	165	123	44	33	0	116	4,435	925	92	139	0	786
Farmington town, Kent County	0	0	0	0	0	0	110	0	0	0	0	0
Felton town, Kent County	48	38	12	3	0	12	998	290	20	25	1	23
Fenwick Island town, Sussex County	1	0	1	0	0	0	371	2	1	3	0	3
Frankford town, Sussex County	10	11	4	0	2	5	407	249	4	11	2	190
Frederica town, Kent County	32	33	14	2	0	7	558	183	14	9	1	57
Georgetown town, Sussex County	200	85	51	8	2	133	3,191	1,018	328	78	11	2,038
Glasgow CDP, New Castle County	312	276	71	121	6	67	9,505	3,862	119	937	10	309
Greenville CDP, New Castle County	24	10	3	22	0	6	2,018	121	3	190	0	28
Greenwood town, Sussex County	28	12	17	5	0	0	718	211	17	11	0	48
Harrington city, Kent County	120	102	55	15	10	15	2,568	931	76	43	14	94
Hartly town, Kent County	0	0	0	0	0	0	72	0	1	0	1	0
Henlopen Acres town, Sussex County	0	0	0	0	0	0	118	3	0	1	0	0
Highland Acres CDP, Kent County	96	71	24	44	7	14	2,725	579	45	189	10	45
Hockessin CDP, New Castle County	188	38	38	132	8	31	11,712	434	59	1,429	17	102
Houston town, Kent County	2	2	0	1	0	1	346	22	2	4	0	3
Kent Acres CDP, Kent County	51	38	17	17	1	8	1,302	505	29	65	1	55
Kenton town, Kent County	8	6	2	0	0	0	242	12	2	0	0	13
Laurel town, Sussex County	135	155	33	38	15	37	1,889	1,668	75	72	33	188
Leipsic town, Kent County	6	6	0	0	0	0	170	9	4	0	0	6
Lewes city, Sussex County	34	26	17	4	1	1	2,502	237	27	14	3	10
Little Creek town, Kent County	5	1	4	0	0	0	214	6	7	1	0	1
Long Neck CDP, Sussex County	6	3	5	0	0	1	1,896	44	10	7	0	31
Magnolia town, Kent County	7	2	4	2	0	1	182	28	14	3	0	6
Middletown town, New Castle County	457	405	107	132	19	131	12,145	5,772	143	841	27	597
Milford city	189	176	65	27	23	60	6,404	2,304	115	137	45	838
Kent County (part)	93	91	24	8	8	41	1,906	1,526	53	46	13	374
Sussex County (part)	96	85	41	19	15	19	4,498	778	62	91	32	464
Millsboro town, Sussex County	90	97	29	20	7	23	2,863	792	49	149	7	154
Millville town, Sussex County	9	1	1	7	0	0	515	14	1	11	0	12
Milton town, Sussex County	75	76	20	3	0	12	2,027	497	38	18	1	92
Newark city, New Castle County	626	318	141	325	31	112	26,532	2,412	194	2,570	41	519
New Castle city, New Castle County	101	95	39	19	2	31	3,660	1,530	57	80	2	105
Newport town, New Castle County	29	26	6	5	2	9	744	220	9	21	2	100
North Star CDP, New Castle County	83	20	8	61	0	27	7,066	270	11	687	0	48
Ocean View town, Sussex County	17	8	6	5	1	3	1,835	24	7	29	1	8
Odessa town, New Castle County	12	10	4	5	0	2	334	35	4	9	0	2

Sidehead

Stub

Data field

20 Delaware

State name and page number

Summary Population and Housing Characteristics
U.S. Census Bureau, 2010 Census

Report title

The boxhead is under the heading. This portion of the table, which contains the individual column heads or captions, describes the data in each vertical column. In the boxhead of many tables, a spanner appears across and above two or more column heads or across two or more lower spanners. The purpose of a spanner is to classify or qualify items below it or separate the table into identifiable blocks in terms of major aspects of the data.

The stub is located at the left edge of the table. It includes a listing of line or row captions or descriptions. At the top of the stub is the stubhead. The stubhead is considered to be an extension of the table title and usually shows generic geographic area designations and restrictions.

In the stub, several features are used to help the user better understand the contents of the table. Usually, a block of data lines is preceded by a sidehead. The sidehead, similar to a spanner, describes and classifies the stub entries following it. The use of indentation in a stub indicates the relationship of one data line to another. Indented data lines represent subcategories that, in most instances, sum to a total. Occasionally in tables, it is desirable to show one or more single-line subcategories that do not sum to the total.

The data field is that part of the statistical table that contains the data. It extends from the bottom of the boxhead to the bottom of the table and from the right of the stub to the right edge of the page.

Both geographic and subject-matter terms appear in tables. It is important to read the definitions of the terms used in the tables because census terms often are defined in special ways that reflect the manner in which the questions were asked and the data were tabulated. Definitions of geographic terms are provided in Appendix A of CPH-2-A, *Population and Housing Unit Counts*, *Selected Appendixes* (<www.census.gov /prod/cen2010/cph-2-a.pdf>). Census tables often include derived measures such as medians, means, percentages, and ratios. These and other subject-matter terms are defined in Appendix B of the same report.

Symbols and Geographic Abbreviations

The following symbols are used in the tables and explanations of subjects covered in 2010 Census reports:

- A dash "–" represents zero or a derived measure that rounds to less than 0.1.
- (X) means not applicable. In the 1990 and earlier decennial census reports, three dots ". . . " meant not applicable.
- (NA) means not available.
- The superscript prefix "r" indicates that a Census 2000 count has been revised since the publication of the Census 2000 reports as a result of certified Count Question Resolution (CQR) changes (see also <www.census.gov/prod/cen2000/notes/errata.pdf>). This symbol appears only in the 2010 Census CPH-2, *Population and Housing Unit Counts*, report series.
- A minus sign "–" preceding a figure denotes decrease. The minus sign appears only in the 2010 Census CPH-2, *Population and Housing Unit Counts*, report series.

The following are examples of geographic abbreviations and terms that may be used in the tables in this report:

- A "(part)" next to the name of a geographic area in a hierarchical presentation indicates that the geographic entity is located only partially in the superior geographic entity. For example, a "(part)" next to a place name in a county subdivision-place hierarchy indicates that the place is located in more than one county subdivision. (Places also may be "split" by county, congressional district, urban/rural, metropolitan area, voting district, and other geographic boundaries, depending on the presentation.) Other geographic entities also can be "split" by a higher level entity. The exception is a tabulation block, which is unique within all geographic entities in census products.
- ANVSA is Alaska Native village statistical area.
- ANRC is Alaska Native Regional Corporation.
- CCD is census county division.
- CDP is census designated place.
- CSA is combined statistical area.
- NECTA is New England city and town area.
- Metro Area is metropolitan statistical area.

- Micro Area is micropolitan statistical area.
- OTSA is Oklahoma tribal statistical area.
- SDTSA is state designated tribal statistical area.
- TDSA is tribal designated statistical area.
- UT is unorganized territory.

GRAPHICS

Charts, statistical maps, and other graphic summaries are included in some 2010 Census reports.

USER NOTES

User notes include general explanatory information, historical notes, and geographic notes. They also provide information about unique characteristics of the report and sometimes changes or corrections made too late to be reflected in the text or tables themselves. However, sometimes this information becomes available too late to be reflected even in the user notes. Therefore, updates are available in the *Notes and Errata* document at <www.census.gov/prod/cen2010/notes/errata.pdf>.

APPENDIXES

Appendixes A through D, and F through H, described below, are in the separate printed volume, CPH-2-A, *Population and Housing Unit Counts*, *Selected Appendixes,* or on the Internet at <www.census.gov/prod/cen2010/cph-2-a.pdf>. Appendix D (Puerto Rico version) and Appendix E are included in this report.

Appendix A, Geographic Terms and Concepts. Provides definitions of the types of geographic areas and related information used in census products.

Appendix B, Definitions of Subject Characteristics. Contains definitions for the subject-matter terms used in census products, including explanations of derived measures, limitations of the data, and comparability with previous censuses. The subjects are listed alphabetically. Population characteristics are defined first, followed by the definitions of the housing subjects.

Appendix C, Data Collection and Processing Procedures. Explains the 2010 Census mission and scope and provides thumbnail descriptions of 2010 Census operations.

Appendix D, Questionnaire. Presents a facsimile of the 2010 Census questionnaire used to collect the data in this report.

Appendix E, Maps. Contains maps depicting the geographic areas shown in this report.

Appendix F, Operational Overview and Accuracy of the Data. Provides information on 2010 Census operations, including group quarters enumeration, confidentiality of the data, imputation of housing unit status and population counts, sources of errors in the data, and data editing.

Appendix G, Residence Rule and Residence Situations for the 2010 Census of the United States. Contains a description of the residence rule and residence situations used by Census Bureau staff to guide decisions on where people should be counted in the 2010 Census. This document is the basis for residence-related sections of questionnaires, collection instruments, field materials, and training materials.

Appendix H, Acknowledgments. Lists many of the U.S. Census Bureau staff who participated in report preparation.

Table Finding Guide

SUBJECTS BY TYPE OF GEOGRAPHIC AREA AND TABLE NUMBER

The types of geographic areas covered in this report are shown on the side, and subjects are shown at the top. See CPH-2-A, *Population and Housing Unit Counts, Selected Appendixes* (<www.census.gov/prod/cen2010/cph-2-a.pdf>), for a description of area classifications (Appendix A) and for definitions and explanations of subject characteristics (Appendix B).

Geographic area	Population			Housing units			Area measurement		Average per square mile of land (density)		
	2010 Census	Previous censuses	Change from previous census	2010 Census	Previous censuses	Change from previous census	Total area	Land area	Population	Housing units	Number of places
PUERTO RICO											
Total	1,2,3,4,5,7,8,9,12	1,4,8,9	1,5,9	1,2,4,5,8,9,12	1,4,8,9	1,5,9	8,9	2,5,8,9	5,8,9	5,8,9	1,3
Urban and rural	1,2,3,7,12	1	1	1,2,12	1	1	–	2	–	–	3
Current urban definition	1,2,7,12	1	1	1,2,12	1	1	–	2	–	–	–
1950–90 urban definition	1	1	1	1	1	1	–	–	–	–	–
Urban and rural by size of place	3	–	–	–	–	–	–	–	–	–	3
In urbanized area and in urban cluster	2,7,12	–	–	2,12	–	–	–	2	–	–	–
Size of urban area	2	–	–	2	–	–	–	2	–	–	–
In place and not in place	3,7	–	–	–	–	–	–	–	–	–	3
MUNICIPIO											
Total	4,5,6,8	4,6,8	5,6	4,8	4,8	5	8	5,8	5,8	5,8	–
Urban and rural	7	–	–	–	–	–	–	–	–	–	–
By percent change rank	6	6	6	–	–	–	–	–	–	–	–
MUNICIPIO SUBDIVISION											
By county	8	8	–	8	8	–	8	8	8	8	–
Alphabetically	9	9	9	9	9	9	9	9	9	9	–
PLACE											
By county and county subdivision	8	8	–	8	8	–	8	8	8	8	–
Alphabetically	9	9	9	9	9	9	9	9	9	9	–
By 2010 rank	10	10	–	10	10	–	–	–	–	–	–
By percent change rank	11	11	11	–	–	–	–	–	–	–	–
URBAN AREA											
Urbanized area and urban cluster	12	–	12	–	–	–	–	–	–	–	–

User Notes

Additional information concerning this 2010 Census product may become available after this report is published. This information, called *Notes and Errata*, is available in portable document format (PDF) on the U.S. Census Bureau's Internet site at <www.census.gov/prod/cen2010/notes/errata.pdf>.

GENERAL NOTES

User Note 1

The user should be aware that there are limitations to many of these data. Please refer to the text provided with this report for further explanation of the limitations of the data. The population and other data shown for the 2010 Census in this report are as of April 1, 2010; the boundaries used for all geographic entities are as of January 1, 2010. All boundaries are intended for Census Bureau statistical data collection and presentation only; their depiction and designation for statistical purposes do not constitute a determination of jurisdictional authority or entitlement. Corrections to the 2010 Census data as a result of certified Count Question Resolution (CQR) changes are available from the Census Bureau's Internet site at <www.census.gov/prod/cen2010/notes/errata.pdf>.

User Note 2

Data comparability for county subdivisions is shown only when the county subdivision contains substantially the same territory as reported for Census 2000 (generally defined as at least 60 percent of the previous territory). There is no comparability provided for county subdivisions that have been extensively revised. Revised entities are noted by and within county. Changes to a geographic entity can be the result of legal change actions, statistical redefinition, correction of previous boundary or drafting errors, or new erroneous information.

Incorporated place and census designated place (CDP) comparability is provided for all places that retained their name or general area without regard to the amount of territorial change between censuses. Place comparability is not shown if the entity is new for the 2010 Census or is the result of a merger that created an entirely new entity, or if a 2010 Census geographic area shares no area with a Census 2000 area of the same name. American Indian area (including tribal subdivisions), Alaska Native area, and Hawaiian home land comparability follows the same rules as for place comparability.

User Note 3

When applicable, tables show the revised Census 2000 population and/or housing unit counts that resulted from the Count Question Resolution (CQR) program. These revised counts are accompanied by a prefix "r" symbol in the data tables.

Derived values (e.g., percent distribution, density, or change) that are calculated from Census 2000 population or housing unit counts only account for the aforementioned CQR revisions in certain cases.

- Calculations include the corrected Census 2000 counts when a table:
  - Shows population or housing unit change (or percent change) from 2000 to 2010.
  - Shows population or housing unit change (or percent change) from 1990 to 2000, and also shows the 2000 population or housing unit count that it is derived from.
  - Shows population or housing unit density or percent distribution in 2000, and also shows the 2000 population or housing unit count that it is derived from.

- Calculations do not include the corrected Census 2000 counts when a table:
  - Shows population or housing unit change (or percent change) from 1990 to 2000, but does not show the 2000 population or housing unit count that it is derived from.
  - Shows population or housing unit density or percent distribution in 2000, but does not show the 2000 population or housing unit count that it is derived from.
- When a table shows component parts of a revised 2000 population or housing unit count (e.g., classified by urban/rural or by size of place), the component parts may not sum to the total population or housing unit count, because the component parts were not revised during the 2000 CQR program. Therefore, any derived values (e.g., percent distribution or number of places by population size) for the component parts cannot account for the revised Census 2000 counts either.

CORRECTION NOTES

Cerillos Hoyos comunidad, Ponce Municipio
Cerillos Hoyos comunidad name should be Cerrillos Hoyos; it is incorrectly shown as Cerillos Hoyos.

Rodríguez Hevia zona urbana, Cidra Municipio
Rodríguez Hevia zona urbana Legal/Statistical Area Description should be comunidad (Rodríguez Hevia comunidad).

HISTORICAL NOTES

The United States acquired the area of Puerto Rico from Spain in 1898. Congress granted the people of Puerto Rico U.S. citizenship in 1917. The area became a commonwealth on July 25, 1952, with the right to internal self-government.

Census data are available for Puerto Rico from periodic censuses, beginning with a census taken by the War Department in 1899. Earlier data are available from censuses conducted by the government of Spain from 1765 to 1897.

GEOGRAPHIC NOTES

Puerto Rico is divided into 78 municipios, which the Census Bureau treats as similar to counties in the United States for census data presentation purposes. The 902 municipio subdivisions consist of 827 barrios and 75 barrios-pueblo. A barrio-pueblo represents the seat of government of each municipio except Florida, Ponce, and San Juan. The Census Bureau identifies 37 areas in the Caribbean Sea that are not within a municipio subdivision; these areas are not assigned to any municipio subdivision and are not counted in the number of municipio subdivisions. In 23 municipios, all or part of 20 barrios-pueblos and 10 barrios are further subdivided into 145 subbarrios.

There are no incorporated places in Puerto Rico. The 253 places in Puerto Rico are statistical entities called comunidades and zonas urbanas, and are similar to CDPs in the United States. A zona urbana represents the settled area related to the administrative center of a municipio. All comunidades and zonas urbanas are shown as dependent within barrios and barrios-pueblo.

GEOGRAPHIC CHANGE NOTES

The Geographic Change Notes listed below document high-level geographic entities—American Indian areas, Alaska Native areas, and Hawaiian home lands; counties and their equivalents; county subdivisions; and places—that are different from the information reported in Census 2000. The notes identify geographic entities whose name, legal description, and/or boundary have changed, entities that no longer exist, newly established entities (both legal and statistical), and changes in geographic relationships, such as places that exist in one county and have expanded into or withdrawn from another county (the notes do not identify the other county(ies) in which the entity exists; this can be determined from Table 9 of this publication), places that have been removed from comparable 2000 county subdivisions, and places

that have become independent of or dependent within one or more county subdivisions. The changes are reported by and within county; counties without changes are not shown in the listing. Changes to American Indian areas, Alaska Native areas, and Hawaiian home lands appear after the list of counties; areas with no changes are not shown. A few of the reported changes in name, legal status, or legal relationship may be incorrect; if so, the correct version is shown in any Correction Notes section above. Some changes are the result of legal actions that took place prior to Census 2000 but were not reported in that census.

For the 2010 Census, the notes reflect any boundary change that affects a geographic entity, regardless of whether it is the result of legal action, redefinition of a statistical entity, correction of a previous drafting error, or new erroneous information. Between Census 2000 and the 2010 Census, the Census Bureau invested in improving the coordinate accuracy of its geographic database. As a result, the geographic positions of boundaries may be different between the two censuses even though little or no change actually occurred to the boundaries. In compiling the Geographic Change Notes, the Census Bureau inspected the many corrections to determine if a change actually affected significant land area or population. For example, the county-level text "all MCDs [minor civil divisions] revised" may reflect a legal redistricting of all county subdivisions in the county, a major or minor relocation of county subdivision boundaries due to more accurate mapping or more accurate boundary information, or a combination of these that, in one way or another, affect every county subdivision in a county. Boundary corrections that resulted in incorporated places gaining or losing territory are shown as annexations or detachments even if no legal action occurred between 2000 and 2010. Most places shown with a detachment resulted from such corrections. In states whose legal entities rarely undergo a legal boundary change, such as the New England states, most of the entities reported to have annexed, detached, exchanged, gained, or lost territory did so as the result of mapping changes, not legal actions. The extent and location of the boundary changes affecting any particular entity can be determined by comparing the TIGER/Line® Shapefiles, Cartographic Boundary Files, or a comparable set of maps for the 2000 and 2010 censuses.

Municipios, Municipio Subdivisions, and Places

Adjuntas Municipio—*Deleted Relationships:* Adjuntas zona urbana removed from Vegas Abajo barrio.

Aguada Municipio—*MCD Changes:* Piedras Blancas barrio gained area from Lagunas barrio; *CDP Changes:* Aguada zona urbana gained area.

Aguadilla Municipio—*MCD Changes:* Aguadilla barrio-pueblo gained area from Caimital Bajo barrio; *Subbarrio Changes:* Santa Bárbara and Tamarindo subbarrios gained area.

Aguas Buenas Municipio—*Municipio Changes:* Jagüeyes barrio, Aguas Buenas Municipio, lost area to Hato Nuevo barrio, Guaynabo Municipio; *CDP Changes:* Aguas Buenas zona urbana gained area; *Deleted Relationships:* Aguas Buenas zona urbana removed from Cagüitas barrio.

Barceloneta Municipio—*CDP Changes:* Tiburones comunidad gained area.

Bayamón Municipio—*CDP Changes:* Bayamón zona urbana gained and lost area.

Cabo Rojo Municipio—*New CDPs:* El Combate comunidad.

Caguas Municipio—*Name Changes:* Las Carolinas comunidad name changed from Bairoa; *New CDPs:* Bairoa La Vienticinco, Hacienda San Jose, La Liga, Los Panes, Los Prados, and Parcelas Viejas Borinquen comunidades; *CDP Changes:* Las Carolinas comunidad gained area.

Camuy Municipio—*MCD Changes:* Camuy barrio-pueblo gained area from Puente barrio; *New CDPs:* Alianza comunidad; *CDP Changes:* Camuy comunidad gained area.

Canóvanas Municipio—*Municipio Changes:* Torrecilla Alta barrio, Canóvanas Municipio, gained area from Torrecilla Alta barrio, Loíza Municipio; *CDP Changes:* Lomas and Santa Bárbara comunidades gained area.

Carolina Municipio—*Name Changes:* Buena Vista barrio name changed from Hoyo Mulas; *Municipio Changes:* Sabana Abajo barrio, Carolina Municipio, lost area to Sabana Llana Norte barrio, San Juan Municipio.

Cayey Municipio—*MCD Changes:* Cayey barrio-pueblo gained area from Monte Llano, Rincón, and Toíta barrios; *Subbarrio Changes:* Pueblo Norte and Pueblo Sur subbarrios gained area; *Deleted Relationships:* Cayey zona urbana removed from Matón Arriba and Rincón barrios, the latter due to a MCD boundary change.

Ceiba Municipio—*Deleted CDPs:* Roosevelt Roads comunidad (part).

Cidra Municipio—*Corrections:* Rodríguez Hevia comunidad erroneously shown as a zona urbana; *MCD Changes:* Certenejas barrio formed from part of Bayamón barrio; *New CDPs:* Rodríguez Hevia comunidad; *CDP Changes:* Cidra zona urbana gained area; *Deleted Relationships:* Cidra zona urbana removed from Río Abajo barrio.

Coamo Municipio—*MCD Changes:* Coamo barrio-pueblo gained area from Palmarejo barrio.

Comerío Municipio—*CDP Changes:* Comerío zona urbana lost area.

Corozal Municipio—*MCD Changes:* Corozal barrio-pueblo gained area from Pueblo barrio.

Culebra Municipio—*MCD Changes:* Playa Sardinas I barrio gained area from Culebra barrio-pueblo; *CDP Changes:* Culebra zona urbana gained area; *Deleted Relationships:* Culebra zona urbana removed from Playa Sardinas II barrio due to MCD boundary correction.

Dorado Municipio—*Deleted Relationships:* Dorado zona urbana removed from Mameyal barrio.

Fajardo Municipio—*MCD Changes:* Quebrada Fajardo and Sardinera barrios gained area from Fajardo barrio-pueblo; *Subbarrio Changes:* Pueblo Norte and Puerto Real subbarrios lost area; *New CDPs:* Las Croabas comunidad.

Guánica Municipio—*New CDPs:* El Tumbao comunidad.

Guayama Municipio—*New CDPs:* Pueblito del Carmen comunidad; *CDP Changes:* Guayama zona urbana gained area.

Guayanilla Municipio—*MCD Changes:* Magas barrio gained area from Guayanilla barrio-pueblo; *Subbarrio Changes:* Poblado Sitios subbarrio lost area; *CDP Changes:* Guayanilla zona urbana lost area.

Guaynabo Municipio—*Municipio Changes:* Hato Nuevo barrio, Guaynabo Municipio, gained area from Jagüeyes barrio, Aguas Buenas Municipio.

Gurabo Municipio—*MCD Changes:* Jaguas barrio gained area from Celada barrio and lost area to Quebrada Infierno barrio; *New CDPs:* Parcelas de Navarro comunidad; *Deleted Relationships:* Gurabo zona urbana removed from Hato Nuevo barrio.

Hatillo Municipio—*MCD Changes:* Hatillo barrio-pueblo gained area from Hatillo barrio; *Deleted Relationships:* Rafael Capó comunidad removed from Bayaney barrio.

Humacao Municipio—*New CDPs:* Buena Vista, Candelero Abajo, and Palmas del Mar comunidades; *Deleted Relationships:* Humacao zona urbana removed from Buena Vista barrio; Punta Santiago comunidad removed from Antón Ruíz barrio.

Isabela Municipio—*MCD Changes:* Guayabos barrio gained area from Coto barrio.

Juana Díaz Municipio—*MCD Changes:* Guayabal barrio gained area from Collores barrio; *New CDPs:* Piedra Aguza comunidad.

Lajas Municipio—*New CDPs:* Maguayo comunidad.

Lares Municipio—*MCD Changes:* Lares barrio gained area from Buenos Aires barrio.

Loíza Municipio—*Municipio Changes:* Torrecilla Alta barrio, Loíza Municipio, lost area to Torrecilla Alta barrio, Canóvanas Municipio.

Manatí Municipio—*MCD Changes:* Río Arriba Saliente barrio gained area from Coto Sur barrio; *Deleted Relationships:* Manatí zona urbana removed from Tierras Nuevas Saliente barrio.

Maunabo Municipio—*MCD Changes:* Tumbao barrio formed from part of Palo Seco barrio.

Mayagüez Municipio—*MCD Changes:* Sábalos barrio gained area from Mayagüez barrio-pueblo; *Subbarrio Changes:* Cárcel subbarrio lost area.

Moca Municipio—*MCD Changes:* Plata barrio gained area from Cerro Gordo barrio.

Naguabo Municipio—*Deleted CDPs:* Roosevelt Roads (part).

Naranjito Municipio—*MCD Changes:* Naranjito barrio-pueblo gained area from Achiote barrio; *CDP Changes:* Naranjito zona urbana gained area.

Orocovis Municipio—*MCD Changes:* Collores barrio gained area from Cacaos barrio.

Patillas Municipio—*MCD Changes:* Patillas barrio-pueblo gained area from Cacao Alto, Cacao Bajo, Mamey, Marín, and Pollos barrios; *CDP Changes:* Lamboglia comunidad lost area; Patillas zona urbana gained area.

Ponce Municipio—*Corrections:* Cerrillos Hoyos comunidad erroneously shown as Cerillos Hoyos; *MCD Changes:* Canas Urbano barrio gained area from Segundo barrio; Machuelo Arriba barrio gained area from Portugués barrio; Portugués barrio lost area to Machuelo Arriba barrio; Portugués Urbano barrio gained area from Segundo barrio and lost area to Sexto barrio; Segundo barrio lost area to Canas Urbano and Portugués Urbano barrios; Sexto barrio gained area from Portugués Urbano barrio; *Subbarrio Changes:* Clausells subbarrio gained area; *New CDPs:* Anon Raices, Calzada, Cerillos Hoyos, Corral Viejo, El Paraiso, La Yuca, Monte Verde, Parcelas Mandry, Quebrada del Agua, Tibes, and Vayas comunidades.

Quebradillas Municipio—*MCD Changes:* Quebradillas barrio-pueblo gained area from Cacao and Terranova barrios; *CDP Changes:* Cacao and San Antonio comunidades were transposed in 2000; the area in Cacao comunidad in 2010 was shown in San Antonio comunidad in 2000 and vice versa; Quebradillas zona urbana gained area.

Salinas Municipio—*Deleted Relationships:* Coco comunidad removed from Aguirre barrio.

San Germán Municipio—*MCD Changes:* Caín Alto and Caín Bajo barrios gained area from Hoconuco Alto barrio; *CDP Changes:* San Germán zona urbana gained area.

San Juan Municipio—*Municipio Changes:* Sabana Llana Norte barrio, San Juan Municipio, gained area from Sabana Abajo barrio, Carolina Municipio; *MCD Changes:* El Cinco barrio lost area to Gobernador Piñero barrio; Gobernador Piñero barrio gained area from El Cinco and Monacillo Urbano barrios; Monacillo barrio gained area from Monacillo Urbano barrio; Monacillo Urbano barrio lost area to Gobernador Piñero and Monacillo barrios; Oriente barrio gained area from Sabana Llana Norte barrio; Sabana Llana Norte barrio lost area to Oriente barrio; *Subbarrio Changes:* López Sicardó and San José subbarrios gained area; *CDP Changes:* San Juan zona urbana gained area from Carolina zona urbana (due to municipio boundary change).

San Lorenzo Municipio—*Deleted Relationships:* San Lorenzo zona urbana removed from Florida and Quebrada barrios.

San Sebastián Municipio—*MCD Changes:* Bahomamey barrio gained area from San Sebastián barrio-pueblo; *Subbarrio Changes:* Norzagaray subbarrio lost area.

Toa Alta Municipio—*MCD Changes:* Contorno barrio gained area from Toa Alta barrio-pueblo; Ortíz barrio gained area from Quebrada Cruz barrio; *Deleted Relationships:* Toa Alta zona urbana removed from Mucarabones barrio.

Toa Baja Municipio—*MCD Changes:* Sabana Seca barrio gained area from Candelaria barrio; *CDP Changes:* Candelaria and Candelaria Arenas comunidades lost area; Sabana Seca comunidad gained and lost area; *Deleted Relationships:* Candelaria Arenas comunidad removed from Sabana Seca barrio; Sabana Seca comunidad removed from Candelaria barrio.

Utuado Municipio—*MCD Changes:* Utuado barrio-pueblo gained area from Arenas, Salto Abaja, and Viví Abajo barrios; *CDP Changes:* Utuado zona urbana gained area; *Deleted Relationships:* Utuado zona urbana removed from Arenas barrio.

Vega Baja Municipio—*CDP Changes:* Vega Baja zona urbana gained area.

Vieques Municipio—*MCD Changes:* Florida barrio gained area from Mosquito and Puerto Ferro barrios and lost area to Isabel II barrio-pueblo; Isabel II barrio-pueblo gained area from Florida and Pueblo Ferro barrios and lost area to Puerto Diablo barrio; Llave barrio gained area from Mosquito and Punta Arenas barrios and lost area to Puerto Real barrio; Mosquito barrio lost area to Florida and Llave barrios; Puerto Diablo barrio gained area from Isabel II barrio-pueblo and exchanged area with Puerto Ferro barrio; Puerto Ferro barrio exchanged area with Puerto Diablo barrio and lost area to Florida barrio and Isabel II barrio-pueblo; Puerto Real barrio gained area from Llave barrio; Punta Arenas barrio lost area to Llave barrio; *CDP Changes:* Vieques zona urbana gained area.

Villalba Municipio—*MCD Changes:* Villalba Arriba barrio gained area from Villalba barrio-pueblo.

Crosswalk of Urban Areas and Places: 2010

Urban Area	Place Within Urban Area
URBANIZED AREA	
Aguadilla--Isabela--San Sebastián, PR Urbanized Area	
	Aceitunas comunidad
	Aguada zona urbana
	Aguadilla zona urbana (part)
	Añasco zona urbana (part)
	Cabán comunidad
	Espino comunidad (part)
	Hato Arriba comunidad
	Isabela zona urbana (part)
	Juncal comunidad (part)
	La Playa comunidad (part)
	Lares zona urbana
	Las Marías comunidad
	Las Marías zona urbana (part)
	Luyando comunidad
	Moca zona urbana
	Mora comunidad
	Quebrada comunidad
	Rafael Hernández comunidad
	Rincón zona urbana
	San Antonio comunidad
	San Sebastián zona urbana
	Stella comunidad (part)
	Utuado zona urbana (part)
Arecibo, PR Urbanized Area	
	Alianza comunidad
	Arecibo zona urbana (part)
	Cacao comunidad (part)
	Camuy zona urbana
	Carrizales comunidad
	Corcovado comunidad
	Hatillo zona urbana (part)
	Piedra Gorda comunidad
	Quebradillas zona urbana
	Rafael Capó comunidad
	Rafael González comunidad
	San Antonio comunidad
Fajardo, PR Urbanized Area	
	Aguas Claras comunidad (part)
	Ceiba zona urbana
	Daguao comunidad (part)
	Duque comunidad
	Fajardo zona urbana
	Las Croabas comunidad (part)
	Luis M. Cintrón comunidad (part)
	Luquillo zona urbana (part)
	Naguabo zona urbana
	Playa Fortuna comunidad (part)
	Ramos comunidad
Florida--Imbéry--Barceloneta, PR Urbanized Area	
	Animas comunidad
	Bajadero comunidad (part)
	Barceloneta zona urbana (part)
	Búfalo comunidad
	Florida zona urbana (part)
	Garrochales comunidad
	Imbéry comunidad
	La Alianza comunidad
	Pajonal comunidad
	Sabana Hoyos comunidad
	Tiburones comunidad
Guayama, PR Urbanized Area	
	Arroyo zona urbana (part)
	Buena Vista comunidad
	Central Aguirre comunidad (part)
	Coquí comunidad (part)
	Corazón comunidad (part)
	Guayama zona urbana (part)
	Jobos comunidad
	Lamboglia comunidad
	Olimpo comunidad
	Palmas comunidad
	Patillas zona urbana (part)
	Yaurel comunidad (part)
Juana Díaz, PR Urbanized Area	
	Aguilita comunidad
	Capitanejo comunidad (part)
	Cerillos Hoyos comunidad
	Coto Laurel comunidad (part)
	Guayabal comunidad (part)
	Juana Díaz zona urbana
	Luis Lloréns Torres comunidad
	Parcelas Mandry comunidad (part)

Urban Area	Place Within Urban Area
URBANIZED AREA—Con.	
Juana Díaz, PR Urbanized Area—Con.	
	Piedra Aguza comunidad
	Ponce zona urbana (part)
	Potala Pastillo comunidad
	Río Cañas Abajo comunidad
	Villalba zona urbana
Mayagüez, PR Urbanized Area	
	Hormigueros zona urbana
	Mayagüez zona urbana (part)
Ponce, PR Urbanized Area	
	Calzada comunidad
	Corral Viejo comunidad
	El Paraiso comunidad
	La Yuca comunidad
	Marueño comunidad (part)
	Ponce zona urbana (part)
	Quebrada del Agua comunidad
	Tallaboa comunidad (part)
	Tibes comunidad (part)
	Vayas comunidad
San Germán--Cabo Rojo--Sabana Grande, PR Urbanized Area	
	Betances comunidad
	Boquerón comunidad
	Cabo Rojo zona urbana
	Lajas zona urbana
	Liborio Negrón Torres comunidad
	Maguayo comunidad
	Monte Grande comunidad (part)
	Palmarejo comunidad
	Pole Ojea comunidad
	Puerto Real comunidad (part)
	Sabana Eneas comunidad
	Sabana Grande zona urbana
	San Germán zona urbana
San Juan, PR Urbanized Area	
	Aguas Buenas zona urbana
	Aibonito zona urbana
	Antón Ruíz comunidad
	Bairoa La Vienticinco comunidad
	Bajandas comunidad
	Barahona comunidad
	Barranquitas zona urbana
	Bartolo comunidad
	Bayamón zona urbana
	Bayamón comunidad
	Benítez comunidad (part)
	Boquerón comunidad
	Breñas comunidad
	Buena Vista comunidad
	Caguas zona urbana (part)
	Campanilla comunidad
	Campo Rico comunidad
	Candelaria comunidad
	Candelaria Arenas comunidad
	Candelero Abajo comunidad
	Candelero Arriba comunidad
	Canóvanas zona urbana
	Carolina zona urbana (part)
	Cataño zona urbana (part)
	Cayey zona urbana
	Ceiba comunidad
	Celada comunidad
	Ciales zona urbana
	Cidra zona urbana
	Comerío zona urbana
	Comunas comunidad (part)
	Corozal zona urbana
	Coto Norte comunidad
	Dorado zona urbana (part)
	El Mangó comunidad
	El Negro comunidad (part)
	Fránquez comunidad
	Galateo comunidad
	G. L. García comunidad
	Guaynabo zona urbana (part)
	Gurabo zona urbana
	Hacienda San Jose comunidad
	Hato Candal comunidad
	H. Rivera Colón comunidad
	Humacao zona urbana
	Ingenio comunidad (part)
	Jagual comunidad
	Juncos zona urbana

Crosswalk of Urban Areas and Places: 2010—Con.

Urban Area	Place Within Urban Area	Urban Area	Place Within Urban Area
URBANIZED AREA—Con.		**URBAN CLUSTER**	
San Juan, PR Urbanized Area—Con.	La Dolores comunidad	Adjuntas, PR Urban Cluster	Adjuntas zona urbana (part)
	La Fermina comunidad		
	La Liga comunidad	Coamo, PR Urban Cluster	Coamo zona urbana (part)
	La Luisa comunidad (part)		El Ojo comunidad
	Las Carolinas comunidad (part)		Los Llanos comunidad (part)
	Las Piedras zona urbana		Mariano Colón comunidad (part)
	Levittown comunidad (part)		Palmarejo comunidad (part)
	Loíza zona urbana (part)		
	Lomas comunidad (part)	Coco--Salinas, PR Urban Cluster	Coco comunidad (part)
	Los Panes comunidad		Jauca comunidad (part)
	Los Prados comunidad		Las Ochenta comunidad (part)
	Manatí zona urbana (part)		Parcelas Peñuelas comunidad (part)
	Martorell comunidad		Playita comunidad
	Miranda comunidad		Salinas zona urbana
	Monserrate comunidad (part)		
	Morovis zona urbana	Emajagua, PR Urban Cluster	Emajagua comunidad
	Mucarabones comunidad		Maunabo zona urbana
	Naranjito zona urbana		Palo Seco comunidad (part)
	Orocovis zona urbana		
	Pájaros comunidad	Jayuya, PR Urban Cluster	Jayuya zona urbana
	Palmas del Mar comunidad (part)		
	Palmer comunidad	Maricao, PR Urban Cluster	Maricao zona urbana
	Palomas comunidad		
	Parcelas de Navarro comunidad	Santa Isabel, PR Urban Cluster	Playita Cortada comunidad (part)
	Parcelas La Milagrosa comunidad		Santa Isabel zona urbana
	Parcelas Nuevas comunidad		
	Parcelas Viejas Borinquen comunidad	Vieques (Vieques Municipio), PR Urban Cluster	Esperanza comunidad (part)
	Pastos comunidad		Vieques zona urbana (part)
	Peña Pobre comunidad		
	Playita comunidad (part)		
	Pueblito del Río comunidad		
	Punta Santiago comunidad		
	Río Blanco comunidad (part)		
	Río Grande zona urbana		
	Río Lajas comunidad		
	Rodríguez Hevia zona urbana		
	Rosa Sánchez comunidad (part)		
	Sabana comunidad		
	Sabana Seca comunidad		
	San Antonio comunidad		
	San Isidro comunidad		
	San José comunidad		
	San Juan zona urbana (part)		
	San Lorenzo zona urbana		
	Santa Bárbara comunidad		
	Santa Clara comunidad		
	Suárez comunidad		
	Tierras Nuevas Poniente comunidad (part)		
	Toa Alta zona urbana		
	Toa Baja zona urbana		
	Trujillo Alto zona urbana		
	Vázquez comunidad (part)		
	Vega Alta zona urbana		
	Vega Baja zona urbana (part)		
	Vieques comunidad		
	Yabucoa zona urbana (part)		
Yauco, PR Urbanized Area	El Tumbao comunidad (part)		
	Fuig comunidad (part)		
	Guánica zona urbana (part)		
	Guayanilla zona urbana		
	Indios comunidad		
	Lluveras comunidad		
	Magas Arriba comunidad (part)		
	María Antonia comunidad		
	Palomas comunidad		
	Peñuelas zona urbana		
	Santo Domingo comunidad (part)		
	Tallaboa Alta comunidad		
	Yauco zona urbana		

Table 1.

Population: Earliest Census to 2010; and Housing Units: 1950 to 2010

[For information concerning historical counts and geographic change, see "User Notes." For information on confidentiality, nonsampling error, and definitions, see Appendixes]

Puerto Rico Urban and Rural	Puerto Rico total				Urban			Rural			Percent of total	
	Number	Change from preceding census		Number of places of 2,500 or more	Number	Change from preceding census		Number	Change from preceding census		Urban	Rural
		Number	Percent			Number	Percent		Number	Percent		
POPULATION												
Current urban definition:												
2010 (Apr. 1)	3,725,789	–82,814	–2.2	113	3,493,256	–102,265	–2.8	232,533	19,444	9.1	93.8	6.2
2000 (Apr. 1)	r 3,808,603	286,566	8.1	112	3,595,521	324,313	9.9	213,089	–37,740	–15.0	94.4	5.6
1990 (Apr. 1)	3,522,037	(X)	(X)	105	3,271,208	(X)	(X)	250,829	(X)	(X)	92.9	7.1
1950–90 urban definition:												
1990 (Apr. 1)	3,522,037	325,517	10.2	105	2,508,346	373,981	17.5	1,013,691	–48,464	–4.6	71.2	28.8
1980 (Apr. 1)	3,196,520	484,487	17.9	98	2,134,365	558,874	35.5	1,062,155	–74,387	–6.5	66.8	33.2
1970 (Apr. 1)	2,712,033	362,489	15.4	84	1,575,491	536,190	51.6	1,136,542	–173,701	–13.3	58.1	41.9
1960 (Apr. 1)	2,349,544	138,841	6.3	55	1,039,301	(X)	(X)	1,310,243	(X)	(X)	44.2	55.8
Pre-1950 urban definition:												
1960 (Apr. 1)	2,349,544	138,841	6.3	55	950,585	55,772	6.2	1,398,959	83,069	6.3	40.5	59.5
1950 (Apr. 1)	2,210,703	341,448	18.3	54	894,813	328,456	58.0	1,315,890	12,992	1.0	40.5	59.5
1940 (Apr. 1)	1,869,255	325,342	21.1	45	566,357	139,136	32.6	1,302,898	186,206	16.7	30.3	69.7
1930 (Apr. 1)	1,543,913	244,104	18.8	40	427,221	143,287	50.5	1,116,692	100,817	9.9	27.7	72.3
1920 (Jan. 1)	1,299,809	181,797	16.3	32	283,934	59,314	26.4	1,015,875	122,483	13.7	21.8	78.2
1910 (Apr. 15)	1,118,012	164,769	17.3	30	224,620	85,917	61.9	893,392	78,852	9.7	20.1	79.9
1899 (Nov. 10)	953,243	154,678	19.4	17	138,703	(X)	(X)	814,540	(X)	(X)	14.6	85.4
HOUSING UNITS												
Current urban definition:												
2010 (Apr. 1)	1,636,946	218,472	15.4	(X)	1,529,804	194,653	14.6	107,142	23,817	28.6	93.5	6.5
2000 (Apr. 1)	r 1,418,474	229,489	19.3	(X)	1,335,151	233,555	21.2	83,325	–4,064	–4.7	94.1	5.9
1990 (Apr. 1)	1,188,985	(X)	(X)	(X)	1,101,596	(X)	(X)	87,389	(X)	(X)	92.7	7.3
1950–90 urban definition:												
1990 (Apr. 1)	1,188,985	195,307	19.7	(X)	851,037	175,066	25.9	337,948	20,241	6.4	71.6	28.4
1980 (Apr. 1)	993,678	279,965	39.2	(X)	675,971	246,371	57.3	317,707	33,594	11.8	68.0	32.0
1970 (Apr. 1)	713,713	191,754	36.7	(X)	429,600	180,773	72.7	284,113	10,981	4.0	60.2	39.8
1960 (Apr. 1)	521,959	68,387	15.1	(X)	248,827	49,910	25.1	273,132	18,477	7.3	47.7	52.3
1950 (Apr. 1)	453,572	(X)	(X)	(X)	198,917	(X)	(X)	254,655	(X)	(X)	43.9	56.1

Table 2.

Population, Housing Units, and Land Area by Urban and Rural and Size of Urban Area: 2010

[Areas classified by population size. For information on confidentiality, nonsampling error, and definitions, see Appendixes]

Puerto Rico Urban and Rural Size of Urban Area [Population]	Population		Housing units		Land area		Number of urban areas		
	Total	Percent distribution	Total	Percent distribution	In square miles	Percent distribution	Total	Entirely in state	Partly in state
Puerto Rico	**3,725,789**	**100.0**	**1,636,946**	**100.0**	**3,424**	**100.0**	**19**	**19**	**–**
Urban	**3,493,256**	**93.8**	**1,529,804**	**93.5**	**1,676**	**49.0**	**19**	**19**	**–**
In urbanized area	3,379,977	90.7	1,480,462	90.4	1,615	47.2	11	11	–
1,000,000 or more	2,148,346	57.7	931,029	56.9	867	25.3	1	1	–
500,000 to 999,999	–	–	–	–	–	–	–	–	–
250,000 to 499,999	306,196	8.2	138,431	8.5	239	7.0	1	1	–
100,000 to 249,999	516,481	13.9	232,498	14.2	277	8.1	4	4	–
50,000 to 99,999	408,954	11.0	178,504	10.9	232	6.8	5	5	–
In urban cluster	113,279	3.0	49,342	3.0	61	1.8	8	8	–
25,000 to 49,999	38,047	1.0	15,449	0.9	19	0.5	1	1	–
10,000 to 24,999	55,074	1.5	23,705	1.5	30	0.9	4	4	–
5,000 to 9,999	17,461	0.5	8,937	0.6	11	0.3	2	2	–
2,500 to 4,999	2,697	0.1	1,251	0.1	1	–	1	1	–
Cumulative summary:									
Urban area of—									
1,000,000 or more	2,148,346	57.7	931,029	56.9	867	25.3	1	1	–
500,000 or more	2,148,346	57.7	931,029	56.9	867	25.3	1	1	–
250,000 or more	2,454,542	65.9	1,069,460	65.3	1,106	32.3	2	2	–
100,000 or more	2,971,023	79.7	1,301,958	79.5	1,383	40.4	6	6	–
50,000 or more	3,379,977	90.7	1,480,462	90.4	1,615	47.2	11	11	–
25,000 or more	3,418,024	91.7	1,495,911	91.4	1,634	47.7	12	12	–
10,000 or more	3,473,098	93.2	1,519,616	92.8	1,664	48.6	16	16	–
5,000 or more	3,490,559	93.7	1,528,553	93.4	1,675	48.9	18	18	–
2,500 or more	3,493,256	93.8	1,529,804	93.5	1,676	49.0	19	19	–
Rural	**232,533**	**6.2**	**107,142**	**6.6**	**1,748**	**51.1**	**(X)**	**(X)**	**(X)**

This page is intentionally blank.

Table 3.
Population by Urban and Rural and Size of Place: 2010

[Places classified by population size. For information on confidentiality, nonsampling error, and definitions, see Appendixes]

Puerto Rico Size of Place [Population]	Total			Urban							
					In place						
					All urban places (entirely or partly urban)		Entirely urban places		Partly urban places		
	Population	Number of places	Percent of total population	Total	Population	Number of places	Population	Number of places	Population	Number of places	Not in place
Puerto Rico	**3,725,789**	**253**	**100.0**	**3,493,256**	**2,084,750**	**244**	**802,863**	**162**	**1,281,887**	**82**	**1,408,506**
In place	**2,095,898**	**253**	**56.3**	**2,084,750**	**2,084,750**	**244**	**802,863**	**162**	**1,281,887**	**82**	**(X)**
Not in place	**1,629,891**	**(X)**	**43.8**	**1,408,506**	**(X)**	**(X)**	**(X)**	**(X)**	**(X)**	**(X)**	**1,408,506**
In place of—											
1,000,000 or more	–	–	–	–	–	–	–	–	–	–	(X)
500,000 to 999,999	–	–	–	–	–	–	–	–	–	–	(X)
250,000 to 499,999	381,931	1	10.3	381,931	381,931	1	–	–	381,931	1	(X)
100,000 to 249,999	476,330	3	12.8	476,171	476,171	3	185,996	1	290,175	2	(X)
50,000 to 99,999	228,149	3	6.1	227,410	227,410	3	–	–	227,410	3	(X)
25,000 to 49,999	202,563	6	5.4	202,453	202,453	6	77,367	2	125,086	4	(X)
10,000 to 24,999	221,959	16	6.0	221,926	221,926	16	135,912	10	86,014	6	(X)
5,000 to 9,999	197,018	28	5.3	196,953	196,953	28	138,993	19	57,960	9	(X)
2,500 to 4,999	197,151	56	5.3	195,910	195,910	56	135,145	38	60,765	18	(X)
2,000 to 2,499	43,802	20	1.2	43,787	43,787	20	30,932	14	12,855	6	(X)
1,500 to 1,999	73,707	43	2.0	70,282	70,282	41	53,139	31	17,143	10	(X)
1,000 to 1,499	49,336	41	1.3	46,344	46,344	39	30,217	24	16,127	15	(X)
500 to 999	21,020	26	0.6	19,564	19,564	24	13,439	17	6,125	7	(X)
200 to 499	2,604	8	0.1	1,828	1,828	6	1,532	5	296	1	(X)
Less than 200	328	2	–	191	191	1	191	1	–	–	(X)
Cumulative summary:											
In place of—											
1,000,000 or more	–	–	–	–	–	–	–	–	–	–	(X)
500,000 or more	–	–	–	–	–	–	–	–	–	–	(X)
250,000 or more	381,931	1	10.3	381,931	381,931	1	–	–	381,931	1	(X)
100,000 or more	858,261	4	23.0	858,102	858,102	4	185,996	1	672,106	3	(X)
50,000 or more	1,086,410	7	29.2	1,085,512	1,085,512	7	185,996	1	899,516	6	(X)
25,000 or more	1,288,973	13	34.6	1,287,965	1,287,965	13	263,363	3	1,024,602	10	(X)
10,000 or more	1,510,932	29	40.6	1,509,891	1,509,891	29	399,275	13	1,110,616	16	(X)
5,000 or more	1,707,950	57	45.8	1,706,844	1,706,844	57	538,268	32	1,168,576	25	(X)
2,500 or more	1,905,101	113	51.1	1,902,754	1,902,754	113	673,413	70	1,229,341	43	(X)
2,000 or more	1,948,903	133	52.3	1,946,541	1,946,541	133	704,345	84	1,242,196	49	(X)
1,500 or more	2,022,610	176	54.3	2,016,823	2,016,823	174	757,484	115	1,259,339	59	(X)
1,000 or more	2,071,946	217	55.6	2,063,167	2,063,167	213	787,701	139	1,275,466	74	(X)
500 or more	2,092,966	243	56.2	2,082,731	2,082,731	237	801,140	156	1,281,591	81	(X)
200 or more	2,095,570	251	56.2	2,084,559	2,084,559	243	802,672	161	1,281,887	82	(X)

Table 3.
Population by Urban and Rural and Size of Place: 2010—Con.

[Places classified by population size. For information on confidentiality, nonsampling error, and definitions, see Appendixes]

Total	Rural: In place: All rural places (entirely or partly rural): Population	Rural: In place: All rural places (entirely or partly rural): Number of places	Rural: In place: Entirely rural places: Population	Rural: In place: Entirely rural places: Number of places	Rural: In place: Partly rural places: Population	Rural: In place: Partly rural places: Number of places	Rural: Not in place	Puerto Rico Size of Place [Population]
232,533	**11,148**	**91**	**7,595**	**9**	**3,553**	**82**	**221,385**	**Puerto Rico**
11,148	**11,148**	**91**	**7,595**	**9**	**3,553**	**82**	**(X)**	**In place**
221,385	**(X)**	**(X)**	**(X)**	**(X)**	**(X)**	**(X)**	**221,385**	**Not in place**
								In place of—
–	–	–	–	–	–	–	(X)	1,000,000 or more
–	–	–	–	–	–	–	(X)	500,000 to 999,999
–	–	1	–	–	–	1	(X)	250,000 to 499,999
159	159	2	–	–	159	2	(X)	100,000 to 249,999
739	739	3	–	–	739	3	(X)	50,000 to 99,999
110	110	4	–	–	110	4	(X)	25,000 to 49,999
33	33	6	–	–	33	6	(X)	10,000 to 24,999
65	65	9	–	–	65	9	(X)	5,000 to 9,999
1,241	1,241	18	–	–	1,241	18	(X)	2,500 to 4,999
15	15	6	–	–	15	6	(X)	2,000 to 2,499
3,425	3,425	12	3,147	2	278	10	(X)	1,500 to 1,999
2,992	2,992	17	2,164	2	828	15	(X)	1,000 to 1,499
1,456	1,456	9	1,437	2	19	7	(X)	500 to 999
776	776	3	710	2	66	1	(X)	200 to 499
137	137	1	137	1	–	–	(X)	Less than 200
								Cumulative summary:
								In place of—
–	–	–	–	–	–	–	(X)	1,000,000 or more
–	–	–	–	–	–	–	(X)	500,000 or more
–	–	1	–	–	–	1	(X)	250,000 or more
159	159	3	–	–	159	3	(X)	100,000 or more
898	898	6	–	–	898	6	(X)	50,000 or more
1,008	1,008	10	–	–	1,008	10	(X)	25,000 or more
1,041	1,041	16	–	–	1,041	16	(X)	10,000 or more
1,106	1,106	25	–	–	1,106	25	(X)	5,000 or more
2,347	2,347	43	–	–	2,347	43	(X)	2,500 or more
2,362	2,362	49	–	–	2,362	49	(X)	2,000 or more
5,787	5,787	61	3,147	2	2,640	59	(X)	1,500 or more
8,779	8,779	78	5,311	4	3,468	74	(X)	1,000 or more
10,235	10,235	87	6,748	6	3,487	81	(X)	500 or more
11,011	11,011	90	7,458	8	3,553	82	(X)	200 or more

Table 4.
Population and Housing Units: 1970 to 2010

[For information concerning historical counts and geographic change, see "User Notes." For information on confidentiality, nonsampling error, and definitions, see Appendixes]

Puerto Rico Municipio	Population					Housing units				
	2010	2000	1990	1980	1970	2010	2000	1990	1980	1970
Puerto Rico	**3,725,789**	**r 3,808,603**	**3,522,037**	**3,196,520**	**2,712,033**	**1,636,946**	**r 1,418,474**	**1,188,985**	**993,678**	**713,713**
Adjuntas Municipio	19,483	19,143	19,451	18,786	18,691	8,125	6,715	6,283	5,482	4,518
Aguada Municipio	41,959	42,042	35,911	31,567	25,658	18,258	15,590	11,853	8,784	6,100
Aguadilla Municipio	60,949	64,685	59,335	54,606	51,355	28,430	24,882	20,761	17,429	14,169
Aguas Buenas Municipio	28,659	29,032	25,424	22,429	18,600	11,490	10,412	8,038	6,625	4,484
Aibonito Municipio	25,900	26,493	24,971	22,167	20,044	10,409	9,163	7,847	6,330	4,661
Añasco Municipio	29,261	28,348	25,234	23,274	19,416	12,755	10,723	8,523	7,046	5,045
Arecibo Municipio	96,440	100,131	93,385	86,766	73,468	43,253	38,974	32,458	27,436	21,103
Arroyo Municipio	19,575	19,117	18,910	17,014	13,033	8,875	7,287	6,427	5,130	3,289
Barceloneta Municipio	24,816	22,322	20,947	18,942	20,792	10,693	8,375	7,221	6,080	5,789
Barranquitas Municipio	30,318	28,909	25,605	21,639	20,118	11,404	9,740	7,622	5,733	4,524
Bayamón Municipio	208,116	224,044	220,262	196,206	156,192	86,060	79,476	70,689	56,137	39,566
Cabo Rojo Municipio	50,917	46,911	38,521	34,045	26,060	30,206	23,182	16,645	12,657	8,272
Caguas Municipio	142,893	140,502	133,447	117,959	95,661	60,371	50,568	43,293	35,266	24,904
Camuy Municipio	35,159	35,244	28,917	24,884	19,922	14,431	12,520	9,665	7,562	5,289
Canóvanas Municipio	47,648	43,335	36,816	31,880	(X)	19,474	15,071	11,614	9,341	(X)
Carolina Municipio	176,762	186,076	177,806	165,954	107,643	79,842	71,347	61,903	53,029	29,525
Cataño Municipio	28,140	30,071	34,587	26,243	26,459	11,203	10,366	10,744	7,626	6,738
Cayey Municipio	48,119	r 47,339	46,553	41,099	38,432	20,935	r 17,769	15,385	12,345	9,393
Ceiba Municipio	13,631	18,004	17,145	14,944	10,312	7,755	6,742	5,525	4,587	2,977
Ciales Municipio	18,782	19,811	18,084	16,211	15,595	7,736	6,886	5,727	4,646	3,640
Cidra Municipio	43,480	r 42,784	35,601	28,365	23,892	17,103	r 14,280	10,693	7,906	5,089
Coamo Municipio	40,512	37,597	33,837	30,822	26,468	16,716	13,249	10,917	8,849	6,377
Comerío Municipio	20,778	20,002	20,265	18,212	18,819	8,091	7,311	6,338	5,227	4,401
Corozal Municipio	37,142	36,867	33,095	28,221	24,545	13,999	12,386	9,941	7,949	5,628
Culebra Municipio	1,818	1,868	1,542	1,265	732	1,603	1,024	658	517	248
Dorado Municipio	38,165	34,017	30,759	25,511	17,388	16,687	13,067	10,499	8,201	4,415
Fajardo Municipio	36,993	40,712	36,882	32,087	23,032	19,391	17,136	13,864	12,358	7,222
Florida Municipio	12,680	12,367	8,689	7,232	(X)	5,137	4,387	2,903	2,291	(X)
Guánica Municipio	19,427	21,888	19,984	18,799	14,889	9,666	8,849	7,563	6,310	4,462
Guayama Municipio	45,362	44,301	41,588	40,183	36,249	19,711	16,368	13,595	12,355	9,046
Guayanilla Municipio	21,581	23,072	21,581	21,050	18,144	8,725	8,147	6,922	6,090	4,598
Guaynabo Municipio	97,924	100,053	92,886	80,742	67,042	42,012	36,826	31,452	24,387	16,870
Gurabo Municipio	45,369	36,743	28,737	23,574	18,289	18,108	12,854	9,366	6,938	4,606
Hatillo Municipio	41,953	38,925	32,703	28,958	21,913	17,365	13,929	10,815	8,478	5,898
Hormigueros Municipio	17,250	16,614	15,212	14,030	10,827	7,783	6,423	5,271	4,463	3,105
Humacao Municipio	58,466	59,035	55,203	46,134	36,023	28,100	22,559	18,342	15,023	9,013
Isabela Municipio	45,631	44,444	39,147	37,435	30,430	21,267	17,166	13,497	11,445	8,211
Jayuya Municipio	16,642	17,318	15,527	14,722	13,588	6,541	5,591	4,573	4,013	3,050
Juana Díaz Municipio	50,747	50,531	45,198	43,505	36,270	20,019	16,490	13,496	11,774	8,604
Juncos Municipio	40,290	36,452	30,612	25,397	21,814	16,718	13,064	10,235	7,892	5,948
Lajas Municipio	25,753	26,261	23,271	21,236	16,545	12,397	10,947	8,865	7,439	5,060
Lares Municipio	30,753	34,415	29,015	26,743	25,263	12,956	12,060	9,324	7,801	6,363
Las Marías Municipio	9,881	11,061	9,306	8,747	7,841	3,987	4,124	3,204	2,823	2,117
Las Piedras Municipio	38,675	34,485	27,896	22,412	18,112	16,248	12,421	8,802	6,793	4,633
Loíza Municipio	30,060	32,537	29,307	20,867	39,062	12,689	10,927	8,310	5,645	9,350
Luquillo Municipio	20,068	19,817	18,100	14,895	10,390	10,968	9,327	7,530	6,329	3,462
Manatí Municipio	44,113	45,409	38,692	36,562	30,559	19,260	17,113	13,337	11,703	8,713
Maricao Municipio	6,276	6,449	6,206	6,737	5,991	2,740	2,272	2,289	2,118	1,659
Maunabo Municipio	12,225	12,741	12,347	11,813	10,792	5,546	4,482	3,881	3,217	2,611
Mayagüez Municipio	89,080	98,434	100,371	96,193	85,857	42,825	39,364	35,948	31,806	23,908
Moca Municipio	40,109	39,697	32,926	29,185	22,361	16,800	14,253	10,454	7,994	5,569
Morovis Municipio	32,610	29,965	25,288	21,142	19,059	12,381	9,462	7,371	5,456	4,095
Naguabo Municipio	26,720	23,753	22,620	20,617	17,996	12,028	8,875	7,691	6,921	5,026
Naranjito Municipio	30,402	29,709	27,914	23,633	19,913	11,282	9,758	8,576	6,559	4,444
Orocovis Municipio	23,423	23,844	21,158	19,332	20,201	9,255	7,946	6,348	5,235	4,340
Patillas Municipio	19,277	20,152	19,633	17,774	17,828	9,360	7,677	6,601	5,099	4,331
Peñuelas Municipio	24,282	26,719	22,515	19,116	15,973	9,220	8,735	6,821	5,299	3,553
Ponce Municipio	166,327	r 186,468	187,749	189,046	158,981	69,630	r 66,469	60,212	55,078	39,587
Quebradillas Municipio	25,919	25,450	21,425	19,728	15,582	10,754	9,095	7,105	5,616	3,855
Rincón Municipio	15,200	14,767	12,213	11,788	9,094	9,694	6,827	4,986	3,959	2,670
Río Grande Municipio	54,304	52,362	45,648	34,283	22,032	24,299	19,928	15,078	10,876	6,030
Sabana Grande Municipio	25,265	25,935	22,843	20,207	16,343	10,958	9,982	8,133	6,736	4,652
Salinas Municipio	31,078	31,113	28,335	26,438	21,837	14,380	11,876	9,997	8,300	6,001
San Germán Municipio	35,527	37,105	34,962	32,922	27,990	15,920	14,335	12,409	10,473	7,946
San Juan Municipio	395,326	434,374	437,745	434,849	463,242	199,915	182,101	167,979	156,086	133,589
San Lorenzo Municipio	41,058	40,997	35,163	32,428	27,755	17,226	14,594	11,391	9,483	6,494
San Sebastián Municipio	42,430	44,204	38,799	35,690	30,157	18,695	16,682	13,536	10,931	8,354
Santa Isabel Municipio	23,274	21,665	19,318	19,854	16,056	9,575	7,569	6,315	6,007	4,254
Toa Alta Municipio	74,066	63,929	44,101	31,910	18,964	27,006	21,075	13,376	9,058	4,538
Toa Baja Municipio	89,609	94,085	89,454	78,246	46,384	36,546	33,473	28,008	22,736	12,482
Trujillo Alto Municipio	74,842	75,728	61,120	51,389	30,669	30,295	26,241	19,315	15,908	7,933
Utuado Municipio	33,149	35,336	34,980	34,505	35,494	14,192	12,471	11,812	10,213	8,625
Vega Alta Municipio	39,951	37,910	34,559	28,696	22,810	17,002	13,526	11,161	8,525	5,788
Vega Baja Municipio	59,662	61,929	55,997	47,115	35,327	25,401	21,990	18,318	14,771	9,398

Table 4.
Population and Housing Units: 1970 to 2010—Con.

[For information concerning historical counts and geographic change, see "User Notes." For information on confidentiality, nonsampling error, and definitions, see Appendixes]

Puerto Rico Municipio	Population					Housing units				
	2010	2000	1990	1980	1970	2010	2000	1990	1980	1970
Vieques Municipio	9,301	9,106	8,602	7,662	7,767	5,541	4,388	3,329	3,076	2,353
Villalba Municipio	26,073	27,913	23,559	20,734	18,733	9,710	8,465	6,666	5,471	3,781
Yabucoa Municipio	37,941	39,246	36,483	31,425	30,165	15,798	13,688	11,262	8,824	6,752
Yauco Municipio	42,043	46,384	42,058	37,742	35,103	18,020	17,062	14,082	11,577	8,620

Table 5.

Population, Housing Units, Land Area, and Density: 2010; and Percent Change: 1980 to 2010

[For information concerning historical counts and geographic change, see "User Notes." For information on confidentiality, nonsampling error, and definitions, see Appendixes]

Puerto Rico Municipio	Population	Housing units	Land area in square miles	Average per square mile of land: Population density	Average per square mile of land: Housing unit density	Percent change: Population: 2000 to 2010	Percent change: Population: 1990 to 2000	Percent change: Population: 1980 to 1990	Percent change: Housing units: 2000 to 2010	Percent change: Housing units: 1990 to 2000	Percent change: Housing units: 1980 to 1990
Puerto Rico	**3,725,789**	**1,636,946**	**3,423.78**	**1,088.2**	**478.1**	**–2.2**	**8.1**	**10.2**	**15.4**	**19.3**	**19.7**
Adjuntas Municipio	19,483	8,125	66.69	292.1	121.8	1.8	–1.6	3.5	21.0	6.9	14.6
Aguada Municipio	41,959	18,258	30.85	1,360.1	591.8	–0.2	17.1	13.8	17.1	31.5	34.9
Aguadilla Municipio	60,949	28,430	36.53	1,668.5	778.3	–5.8	9.0	8.7	14.3	19.8	19.1
Aguas Buenas Municipio	28,659	11,490	30.08	952.8	382.0	–1.3	14.2	13.4	10.4	29.5	21.3
Aibonito Municipio	25,900	10,409	31.31	827.2	332.4	–2.2	6.1	12.6	13.6	16.8	24.0
Añasco Municipio	29,261	12,755	39.29	744.7	324.6	3.2	12.3	8.4	18.9	25.8	21.0
Arecibo Municipio	96,440	43,253	125.95	765.7	343.4	–3.7	7.2	7.6	11.0	20.1	18.3
Arroyo Municipio	19,575	8,875	15.01	1,304.1	591.3	2.4	1.1	11.1	21.8	13.4	25.3
Barceloneta Municipio	24,816	10,693	18.69	1,327.8	572.1	11.2	6.6	10.6	27.7	16.0	18.8
Barranquitas Municipio	30,318	11,404	34.25	885.2	333.0	4.9	12.9	18.3	17.1	27.8	32.9
Bayamón Municipio	208,116	86,060	44.32	4 695.8	1 941.8	–7.1	1.7	12.3	8.3	12.4	25.9
Cabo Rojo Municipio	50,917	30,206	70.37	723.6	429.2	8.5	21.8	13.1	30.3	39.3	31.5
Caguas Municipio	142,893	60,371	58.60	2,438.4	1,030.2	1.7	5.3	13.1	19.4	16.8	22.8
Camuy Municipio	35,159	14,431	46.35	758.6	311.3	–0.2	21.9	16.2	15.3	29.5	27.8
Canóvanas Municipio	47,648	19,474	32.87	1,449.6	592.5	10.0	17.7	15.5	29.2	29.8	24.3
Carolina Municipio	176,762	79,842	45.32	3,900.3	1,761.7	–5.0	4.7	7.1	11.9	15.3	16.7
Cataño Municipio	28,140	11,203	4.84	5,814.0	2,314.7	–6.4	–13.1	31.8	8.1	–3.5	40.9
Cayey Municipio	48,119	20,935	51.93	926.6	403.1	1.6	1.8	13.3	17.8	15.6	24.6
Ceiba Municipio	13,631	7,755	29.04	469.4	267.0	–24.3	5.0	14.7	15.0	22.0	20.4
Ciales Municipio	18,782	7,736	66.53	282.3	116.3	–5.2	9.5	11.6	12.3	20.2	23.3
Cidra Municipio	43,480	17,103	36.02	1,207.1	474.8	1.6	20.1	25.5	19.8	33.4	35.3
Coamo Municipio	40,512	16,716	78.01	519.3	214.3	7.8	11.1	9.8	26.2	21.4	23.4
Comerío Municipio	20,778	8,091	28.40	731.6	284.9	3.9	–1.3	11.3	10.7	15.4	21.3
Corozal Municipio	37,142	13,999	42.57	872.5	328.8	0.7	11.4	17.3	13.0	24.6	25.1
Culebra Municipio	1,818	1,603	11.62	156.5	138.0	–2.7	21.1	21.9	56.5	55.6	27.3
Dorado Municipio	38,165	16,687	23.09	1,652.9	722.7	12.2	10.6	20.6	27.7	24.5	28.0
Fajardo Municipio	36,993	19,391	29.86	1,238.9	649.4	–9.1	10.4	14.9	13.2	23.6	12.2
Florida Municipio	12,680	5,137	15.21	833.7	337.7	2.5	42.3	20.1	17.1	51.1	26.7
Guánica Municipio	19,427	9,666	37.05	524.3	260.9	–11.2	9.5	6.3	9.2	17.0	19.9
Guayama Municipio	45,362	19,711	64.99	698.0	303.3	2.4	6.5	3.5	20.4	20.4	10.0
Guayanilla Municipio	21,581	8,725	42.27	510.6	206.4	–6.5	6.9	2.5	7.1	17.7	13.7
Guaynabo Municipio	97,924	42,012	27.58	3,550.5	1,523.3	–2.1	7.7	15.0	14.1	17.1	29.0
Gurabo Municipio	45,369	18,108	27.89	1,626.7	649.3	23.5	27.9	21.9	40.9	37.2	35.0
Hatillo Municipio	41,953	17,365	41.78	1,004.1	415.6	7.8	19.0	12.9	24.7	28.8	27.6
Hormigueros Municipio	17,250	7,783	11.34	1,521.2	686.3	3.8	9.2	8.4	21.2	21.9	18.1
Humacao Municipio	58,466	28,100	44.75	1,306.5	627.9	–1.0	6.9	19.7	24.6	23.0	22.1
Isabela Municipio	45,631	21,267	55.30	825.2	384.6	2.7	13.5	4.6	23.9	27.2	17.9
Jayuya Municipio	16,642	6,541	44.53	373.7	146.9	–3.9	11.5	5.5	17.0	22.3	14.0
Juana Díaz Municipio	50,747	20,019	60.28	841.9	332.1	0.4	11.8	3.9	21.4	22.2	14.6
Juncos Municipio	40,290	16,718	26.49	1,521.0	631.1	10.5	19.1	20.5	28.0	27.6	29.7
Lajas Municipio	25,753	12,397	59.95	429.6	206.8	–1.9	12.8	9.6	13.2	23.5	19.2
Lares Municipio	30,753	12,956	61.45	500.5	210.8	–10.6	18.6	8.5	7.4	29.3	19.5
Las Marías Municipio	9,881	3,987	46.36	213.1	86.0	–10.7	18.9	6.4	–3.3	28.7	13.5
Las Piedras Municipio	38,675	16,248	33.88	1,141.5	479.6	12.2	23.6	24.5	30.8	41.1	29.6
Loíza Municipio	30,060	12,689	19.37	1,551.9	655.1	–7.6	11.0	40.4	16.1	31.5	47.2
Luquillo Municipio	20,068	10,968	25.81	777.5	425.0	1.3	9.5	21.5	17.6	23.9	19.0
Manatí Municipio	44,113	19,260	45.13	977.5	426.8	–2.9	17.4	5.8	12.5	28.3	14.0
Maricao Municipio	6,276	2,740	36.62	171.4	74.8	–2.7	3.9	–7.9	20.6	–0.7	8.1
Maunabo Municipio	12,225	5,546	21.07	580.2	263.2	–4.0	3.2	4.5	23.7	15.5	20.6
Mayagüez Municipio	89,080	42,825	77.65	1,147.2	551.5	–9.5	–1.9	4.3	8.8	9.5	13.0
Moca Municipio	40,109	16,800	50.34	796.8	333.7	1.0	20.6	12.8	17.9	36.3	30.8
Morovis Municipio	32,610	12,381	38.87	839.0	318.5	8.8	18.5	19.6	30.8	28.4	35.1
Naguabo Municipio	26,720	12,028	51.66	517.2	232.8	12.5	5.0	9.7	35.5	15.4	11.1
Naranjito Municipio	30,402	11,282	27.40	1,109.6	411.8	2.3	6.4	18.1	15.6	13.8	30.8
Orocovis Municipio	23,423	9,255	63.62	368.2	145.5	–1.8	12.7	9.4	16.5	25.2	21.3
Patillas Municipio	19,277	9,360	46.70	412.8	200.4	–4.3	2.6	10.5	21.9	16.3	29.5
Peñuelas Municipio	24,282	9,220	44.62	544.2	206.6	–9.1	18.7	17.8	5.6	28.1	28.7
Ponce Municipio	166,327	69,630	114.76	1,449.3	606.7	–10.8	–0.7	–0.7	4.8	10.4	9.3
Quebradillas Municipio	25,919	10,754	22.68	1,142.8	474.2	1.8	18.8	8.6	18.2	28.0	26.5
Rincón Municipio	15,200	9,694	14.29	1,063.7	678.4	2.9	20.9	3.6	42.0	36.9	25.9
Río Grande Municipio	54,304	24,299	60.62	895.8	400.8	3.7	14.7	33.2	21.9	32.2	38.6
Sabana Grande Municipio	25,265	10,958	35.83	705.1	305.8	–2.6	13.5	13.0	9.8	22.7	20.7
Salinas Municipio	31,078	14,380	69.37	448.0	207.3	–0.1	9.8	7.2	21.1	18.8	20.4
San Germán Municipio	35,527	15,920	54.50	651.9	292.1	–4.3	6.1	6.2	11.1	15.5	18.5
San Juan Municipio	395,326	199,915	47.85	8,261.8	4,178.0	–9.0	–0.8	0.7	9.8	8.4	7.6
San Lorenzo Municipio	41,058	17,226	53.11	773.1	324.3	0.1	16.6	8.4	18.0	28.1	20.1
San Sebastián Municipio	42,430	18,695	70.42	602.5	265.5	–4.0	13.9	8.7	12.1	23.2	23.8
Santa Isabel Municipio	23,274	9,575	34.02	684.1	281.5	7.4	12.1	–2.7	26.5	19.9	5.1
Toa Alta Municipio	74,066	27,006	27.02	2,741.2	999.5	15.9	45.0	38.2	28.1	57.6	47.7

Table 5.
Population, Housing Units, Land Area, and Density: 2010; and Percent Change: 1980 to 2010—Con.

[For information concerning historical counts and geographic change, see "User Notes." For information on confidentiality, nonsampling error, and definitions, see Appendixes]

Puerto Rico Municipio	Population	Housing units	Land area in square miles	Average per square mile of land: Population density	Average per square mile of land: Housing unit density	Percent change: Population: 2000 to 2010	Percent change: Population: 1990 to 2000	Percent change: Population: 1980 to 1990	Percent change: Housing units: 2000 to 2010	Percent change: Housing units: 1990 to 2000	Percent change: Housing units: 1980 to 1990
Toa Baja Municipio	89,609	36,546	23.24	3,855.8	1,572.5	–4.8	5.2	14.3	9.2	19.5	23.2
Trujillo Alto Municipio	74,842	30,295	20.76	3,605.1	1,459.3	–1.2	23.9	18.9	15.4	35.9	21.4
Utuado Municipio	33,149	14,192	113.53	292.0	125.0	–6.2	1.0	1.4	13.8	5.6	15.7
Vega Alta Municipio	39,951	17,002	27.73	1,440.7	613.1	5.4	9.7	20.4	25.7	21.2	30.9
Vega Baja Municipio	59,662	25,401	45.86	1,301.0	553.9	–3.7	10.6	18.9	15.5	20.0	24.0
Vieques Municipio	9,301	5,541	50.77	183.2	109.1	2.1	5.9	12.3	26.3	31.8	8.2
Villalba Municipio	26,073	9,710	35.64	731.6	272.4	–6.6	18.5	13.6	14.7	27.0	21.8
Yabucoa Municipio	37,941	15,798	55.21	687.2	286.1	–3.3	7.6	16.1	15.4	21.5	27.6
Yauco Municipio	42,043	18,020	68.19	616.6	264.3	–9.4	10.3	11.4	5.6	21.2	21.6

Table 6.

Rank of Municipios by Percent Change in Population: 2000 to 2010

[For information concerning historical counts and geographic change, see "User Notes." For information on confidentiality, nonsampling error, and definitions, see Appendixes]

Municipio	Population		Percent change		Municipio	Population		Percent change	
	2010	2000	Rank	Percent		2010	2000	Rank	Percent
Gurabo Municipio	45,369	36,743	1	23.5	Humacao Municipio	58,466	59,035	40	–1.0
Toa Alta Municipio	74,066	63,929	2	15.9	Trujillo Alto Municipio	74,842	75,728	41	–1.2
Naguabo Municipio	26,720	23,753	3	12.5	Aguas Buenas Municipio	28,659	29,032	42	–1.3
Dorado Municipio	38,165	34,017	4	12.2	Orocovis Municipio	23,423	23,844	43	–1.8
Las Piedras Municipio	38,675	34,485	5	12.2	Lajas Municipio	25,753	26,261	44	–1.9
Barceloneta Municipio	24,816	22,322	6	11.2	Guaynabo Municipio	97,924	100,053	45	–2.1
Juncos Municipio	40,290	36,452	7	10.5	Aibonito Municipio	25,900	26,493	46	–2.2
Canóvanas Municipio	47,648	43,335	8	10.0	Sabana Grande Municipio	25,265	25,935	47	–2.6
Morovis Municipio	32,610	29,965	9	8.8	Culebra Municipio	1,818	1,868	48	–2.7
Cabo Rojo Municipio	50,917	46,911	10	8.5	Maricao Municipio	6,276	6,449	49	–2.7
Hatillo Municipio	41,953	38,925	11	7.8	Manatí Municipio	44,113	45,409	50	–2.9
Coamo Municipio	40,512	37,597	12	7.8	Yabucoa Municipio	37,941	39,246	51	–3.3
Santa Isabel Municipio	23,274	21,665	13	7.4	Vega Baja Municipio	59,662	61,929	52	–3.7
Vega Alta Municipio	39,951	37,910	14	5.4	Arecibo Municipio	96,440	100,131	53	–3.7
Barranquitas Municipio	30,318	28,909	15	4.9	Jayuya Municipio	16,642	17,318	54	–3.9
Comerío Municipio	20,778	20,002	16	3.9	San Sebastián Municipio	42,430	44,204	55	–4.0
Hormigueros Municipio	17,250	16,614	17	3.8	Maunabo Municipio	12,225	12,741	56	–4.0
Río Grande Municipio	54,304	52,362	18	3.7	San Germán Municipio	35,527	37,105	57	–4.3
Añasco Municipio	29,261	28,348	19	3.2	Patillas Municipio	19,277	20,152	58	–4.3
Rincón Municipio	15,200	14,767	20	2.9	Toa Baja Municipio	89,609	94,085	59	–4.8
Isabela Municipio	45,631	44,444	21	2.7	Carolina Municipio	176,762	186,076	60	–5.0
Florida Municipio	12,680	12,367	22	2.5	Ciales Municipio	18,782	19,811	61	–5.2
Arroyo Municipio	19,575	19,117	23	2.4	Aguadilla Municipio	60,949	64,685	62	–5.8
Guayama Municipio	45,362	44,301	24	2.4	Utuado Municipio	33,149	35,336	63	–6.2
Naranjito Municipio	30,402	29,709	25	2.3	Cataño Municipio	28,140	30,071	64	–6.4
Vieques Municipio	9,301	9,106	26	2.1	Guayanilla Municipio	21,581	23,072	65	–6.5
Quebradillas Municipio	25,919	25,450	27	1.8	Villalba Municipio	26,073	27,913	66	–6.6
Adjuntas Municipio	19,483	19,143	28	1.8	Bayamón Municipio	208,116	224,044	67	–7.1
Caguas Municipio	142,893	140,502	29	1.7	Loíza Municipio	30,060	32,537	68	–7.6
Cayey Municipio	48,119	r 47,339	30	1.6	San Juan Municipio	395,326	434,374	69	–9.0
Cidra Municipio	43,480	r 42,784	31	1.6	Peñuelas Municipio	24,282	26,719	70	–9.1
Luquillo Municipio	20,068	19,817	32	1.3	Fajardo Municipio	36,993	40,712	71	–9.1
Moca Municipio	40,109	39,697	33	1.0	Yauco Municipio	42,043	46,384	72	–9.4
Corozal Municipio	37,142	36,867	34	0.7	Mayagüez Municipio	89,080	98,434	73	–9.5
Juana Díaz Municipio	50,747	50,531	35	0.4	Lares Municipio	30,753	34,415	74	–10.6
San Lorenzo Municipio	41,058	40,997	36	0.1	Las Marías Municipio	9,881	11,061	75	–10.7
Salinas Municipio	31,078	31,113	37	–0.1	Ponce Municipio	166,327	r 186,468	76	–10.8
Aguada Municipio	41,959	42,042	38	–0.2	Guánica Municipio	19,427	21,888	77	–11.2
Camuy Municipio	35,159	35,244	39	–0.2	Ceiba Municipio	13,631	18,004	78	–24.3

Table 7.
Population by Urban and Rural: 2010

[For information on confidentiality, nonsampling error, and definitions, see Appendixes]

Puerto Rico Municipio	Total population	Urban			Rural			Percent of total population	
		Total	In urbanized area	In urban cluster	Total	In place	Not in place	Urban	Rural
Puerto Rico	**3,725,789**	**3,493,256**	**3,379,977**	**113,279**	**232,533**	**11,148**	**221,385**	**93.8**	**6.2**
Adjuntas Municipio	19,483	11,001	54	10,947	8,482	–	8,482	56.5	43.5
Aguada Municipio	41,959	41,959	41,959	–	–	–	–	100.0	–
Aguadilla Municipio	60,949	60,906	60,906	–	43	–	43	99.9	0.1
Aguas Buenas Municipio	28,659	25,638	25,638	–	3,021	–	3,021	89.5	10.5
Aibonito Municipio	25,900	22,790	22,790	–	3,110	–	3,110	88.0	12.0
Añasco Municipio	29,261	25,576	25,576	–	3,685	2	3,683	87.4	12.6
Arecibo Municipio	96,440	87,401	87,401	–	9,039	64	8,975	90.6	9.4
Arroyo Municipio	19,575	18,749	18,749	–	826	391	435	95.8	4.2
Barceloneta Municipio	24,816	24,308	24,308	–	508	–	508	98.0	2.0
Barranquitas Municipio	30,318	29,352	29,352	–	966	–	966	96.8	3.2
Bayamón Municipio	208,116	208,092	208,092	–	24	–	24	100.0	–
Cabo Rojo Municipio	50,917	48,609	48,609	–	2,308	430	1,878	95.5	4.5
Caguas Municipio	142,893	141,612	141,612	–	1,281	41	1,240	99.1	0.9
Camuy Municipio	35,159	30,415	30,415	–	4,744	–	4,744	86.5	13.5
Canóvanas Municipio	47,648	46,563	46,563	–	1,085	3	1,082	97.7	2.3
Carolina Municipio	176,762	176,472	176,472	–	290	–	290	99.8	0.2
Cataño Municipio	28,140	28,136	28,136	–	4	4	–	100.0	–
Cayey Municipio	48,119	43,712	43,712	–	4,407	–	4,407	90.8	9.2
Ceiba Municipio	13,631	12,021	12,021	–	1,610	520	1,090	88.2	11.8
Ciales Municipio	18,782	11,561	11,561	–	7,221	–	7,221	61.6	38.4
Cidra Municipio	43,480	41,788	41,788	–	1,692	–	1,692	96.1	3.9
Coamo Municipio	40,512	32,869	1,482	31,387	7,643	6	7,637	81.1	18.9
Comerío Municipio	20,778	18,168	18,168	–	2,610	–	2,610	87.4	12.6
Corozal Municipio	37,142	34,771	34,771	–	2,371	–	2,371	93.6	6.4
Culebra Municipio	1,818	–	–	–	1,818	1,590	228	–	100.0
Dorado Municipio	38,165	38,156	38,156	–	9	–	9	100.0	–
Fajardo Municipio	36,993	36,209	36,209	–	784	24	760	97.9	2.1
Florida Municipio	12,680	10,409	10,409	–	2,271	16	2,255	82.1	17.9
Guánica Municipio	19,427	17,240	17,240	–	2,187	69	2,118	88.7	11.3
Guayama Municipio	45,362	41,223	41,223	–	4,139	574	3,565	90.9	9.1
Guayanilla Municipio	21,581	18,967	18,967	–	2,614	13	2,601	87.9	12.1
Guaynabo Municipio	97,924	97,911	97,911	–	13	–	13	100.0	–
Gurabo Municipio	45,369	45,207	45,207	–	162	–	162	99.6	0.4
Hatillo Municipio	41,953	37,407	37,407	–	4,546	–	4,546	89.2	10.8
Hormigueros Municipio	17,250	17,216	17,216	–	34	–	34	99.8	0.2
Humacao Municipio	58,466	58,184	58,184	–	282	1	281	99.5	0.5
Isabela Municipio	45,631	42,648	42,648	–	2,983	–	2,983	93.5	6.5
Jayuya Municipio	16,642	11,300	–	11,300	5,342	–	5,342	67.9	32.1
Juana Díaz Municipio	50,747	47,327	47,251	76	3,420	8	3,412	93.3	6.7
Juncos Municipio	40,290	38,995	38,995	–	1,295	–	1,295	96.8	3.2
Lajas Municipio	25,753	21,048	21,048	–	4,705	1,044	3,661	81.7	18.3
Lares Municipio	30,753	22,842	22,842	–	7,911	–	7,911	74.3	25.7
Las Marías Municipio	9,881	3,329	3,329	–	6,552	–	6,552	33.7	66.3
Las Piedras Municipio	38,675	37,734	37,734	–	941	–	941	97.6	2.4
Loíza Municipio	30,060	29,839	29,839	–	221	–	221	99.3	0.7
Luquillo Municipio	20,068	18,289	18,289	–	1,779	6	1,773	91.1	8.9
Manatí Municipio	44,113	41,057	41,057	–	3,056	31	3,025	93.1	6.9
Maricao Municipio	6,276	2,697	–	2,697	3,579	–	3,579	43.0	57.0
Maunabo Municipio	12,225	9,277	46	9,231	2,948	16	2,932	75.9	24.1
Mayagüez Municipio	89,080	85,465	85,465	–	3,615	698	2,917	95.9	4.1
Moca Municipio	40,109	35,072	35,072	–	5,037	–	5,037	87.4	12.6
Morovis Municipio	32,610	29,002	29,002	–	3,608	–	3,608	88.9	11.1
Naguabo Municipio	26,720	24,481	24,481	–	2,239	34	2,205	91.6	8.4
Naranjito Municipio	30,402	30,402	30,402	–	–	–	–	100.0	–
Orocovis Municipio	23,423	15,016	15,016	–	8,407	–	8,407	64.1	35.9
Patillas Municipio	19,277	14,345	14,345	–	4,932	1	4,931	74.4	25.6
Peñuelas Municipio	24,282	20,308	20,308	–	3,974	587	3,387	83.6	16.4
Ponce Municipio	166,327	159,000	158,825	175	7,327	821	6,506	95.6	4.4
Quebradillas Municipio	25,919	23,962	23,962	–	1,957	–	1,957	92.4	7.6
Rincón Municipio	15,200	15,200	15,200	–	–	–	–	100.0	–
Río Grande Municipio	54,304	52,916	52,916	–	1,388	–	1,388	97.4	2.6
Sabana Grande Municipio	25,265	23,163	23,163	–	2,102	–	2,102	91.7	8.3
Salinas Municipio	31,078	26,822	7,881	18,941	4,256	1,101	3,155	86.3	13.7
San Germán Municipio	35,527	32,366	32,366	–	3,161	–	3,161	91.1	8.9
San Juan Municipio	395,326	395,326	395,326	–	–	–	–	100.0	–
San Lorenzo Municipio	41,058	36,451	36,451	–	4,607	–	4,607	88.8	11.2
San Sebastián Municipio	42,430	36,864	36,864	–	5,566	1	5,565	86.9	13.1
Santa Isabel Municipio	23,274	20,295	–	20,295	2,979	1,625	1,354	87.2	12.8
Toa Alta Municipio	74,066	74,066	74,066	–	–	–	–	100.0	–
Toa Baja Municipio	89,609	89,609	89,609	–	–	–	–	100.0	–
Trujillo Alto Municipio	74,842	74,842	74,842	–	–	–	–	100.0	–
Utuado Municipio	33,149	17,593	17,593	–	15,556	1,120	14,436	53.1	46.9

Table 7.
Population by Urban and Rural: 2010—Con.

[For information on confidentiality, nonsampling error, and definitions, see Appendixes]

Puerto Rico Municipio	Total population	Urban			Rural			Percent of total population	
		Total	In urbanized area	In urban cluster	Total	In place	Not in place	Urban	Rural
Vega Alta Municipio	39,951	39,251	39,251	–	700	–	700	98.2	1.8
Vega Baja Municipio	59,662	57,170	57,170	–	2,492	61	2,431	95.8	4.2
Vieques Municipio	9,301	8,230	–	8,230	1,071	156	915	88.5	11.5
Villalba Municipio	26,073	22,564	22,564	–	3,509	–	3,509	86.5	13.5
Yabucoa Municipio	37,941	32,192	32,192	–	5,749	90	5,659	84.8	15.2
Yauco Municipio	42,043	34,303	34,303	–	7,740	–	7,740	81.6	18.4

Table 8.

Population and Housing Units: 1990 to 2010; and Area Measurements and Density: 2010

[For information concerning historical counts and geographic change, see "User Notes." For information on confidentiality, nonsampling error, and definitions, see Appendixes]

Puerto Rico Municipio Municipio Subdivision Place	Population			Housing units			Area measurements in square miles		Average per square mile of land	
	2010	2000	1990	2010	2000	1990	Total area	Land area	Population density	Housing unit density
Puerto Rico	**3,725,789**	**r 3,808,603**	**3,522,037**	**1,636,946**	**r 1,418,474**	**1,188,985**	**5,324.84**	**3,423.78**	**1,088.2**	**478.1**
Adjuntas Municipio	19,483	19,143	19,451	8,125	6,715	6,283	67.10	66.69	292.1	121.8
Adjuntas barrio-pueblo	4,406	4,980	5,081	1,968	1,848	1,681	0.75	0.75	5,874.7	2,624.0
Adjuntas zona urbana	4,406	4,980	5,081	1,968	1,848	1,681	0.75	0.75	5,874.7	2,624.0
Capáez barrio	1,054	1,010	841	434	341	302	3.67	3.65	288.8	118.9
Garzas barrio	1,337	973	1,317	509	308	405	6.37	6.28	212.9	81.1
Guayabo Dulce barrio	140	101	136	60	36	37	2.82	2.69	52.0	22.3
Guayo barrio	853	886	890	369	323	269	2.97	2.87	297.2	128.6
Guilarte barrio	1,176	1,123	1,170	461	380	412	6.99	6.99	168.2	66.0
Juan González barrio	865	736	940	347	251	283	3.00	2.99	289.3	116.1
Limaní barrio	276	341	286	128	138	102	3.69	3.69	74.8	34.7
Pellejas barrio	553	670	729	207	228	214	3.52	3.52	157.1	58.8
Portillo barrio	606	552	420	252	179	131	4.04	4.04	150.0	62.4
Portugués barrio	476	494	353	214	205	131	2.00	2.00	238.0	107.0
Saltillo barrio	2,664	2,678	2,361	1,076	878	752	7.21	7.16	372.1	150.3
Tanamá barrio	1,193	897	895	480	274	299	5.50	5.50	216.9	87.3
Vegas Abajo barrio	605	518	456	276	164	129	3.09	3.09	195.8	89.3
Vegas Arriba barrio	1,207	1,131	1,438	463	415	445	4.59	4.59	263.0	100.9
Yahuecas barrio	1,396	1,434	1,497	613	529	496	4.76	4.76	293.3	128.8
Yayales barrio	676	619	641	268	218	195	2.12	2.12	318.9	126.4
Aguada Municipio	41,959	42,042	35,911	18,258	15,590	11,853	45.54	30.85	1,360.1	591.8
Aguada barrio-pueblo	1,324	1,755	1,826	793	833	739	0.11	0.11	12,036.4	7,209.1
Aguada zona urbana (part)	1,324	1,695	1,752	793	812	716	0.11	0.11	12,036.4	7,209.1
Asomante barrio	3,177	3,268	2,613	1,278	1,133	895	1.83	1.83	1,736.1	698.4
Aguada zona urbana (part)	420	525	864	189	188	270	0.11	0.11	3,818.2	1,718.2
Atalaya barrio	3,108	2,767	2,430	1,351	974	770	2.36	2.36	1,316.9	572.5
Carrizal barrio	970	1,063	697	488	377	254	1.45	1.12	866.1	435.7
Cerro Gordo barrio	3,018	2,930	2,183	1,159	990	655	3.07	3.07	983.1	377.5
Cruces barrio	1,632	1,655	1,522	767	638	521	1.78	1.78	916.9	430.9
Espinar barrio	1,281	1,569	1,378	626	621	473	1.22	0.86	1,489.5	727.9
Guanábano barrio	749	902	889	343	304	262	2.06	2.04	367.2	168.1
Luyando comunidad (part)	590	737	756	282	251	226	0.17	0.17	3,470.6	1,658.8
Guaniquilla barrio	2,663	2,846	2,611	1,347	1,155	996	1.59	1.10	2,420.9	1,224.5
Aguada zona urbana (part)	358	367	464	176	158	170	0.02	0.02	17,900.0	8,800.0
Guayabo barrio	3,273	2,961	2,680	1,514	1,218	900	2.42	2.19	1,494.5	691.3
Aguada zona urbana (part)	1,048	1,215	1,378	459	520	427	0.10	0.10	10,480.0	4,590.0
Jagüey barrio	1,995	1,926	1,678	844	662	517	1.36	1.36	1,466.9	620.6
Lagunas barrio	2,810	3,315	2,550	1,150	1,166	752	2.36	2.36	1,190.7	487.3
Mal Paso barrio	2,483	2,614	2,612	1,032	970	812	0.93	0.93	2,669.9	1,109.7
Luyando comunidad (part)	318	394	380	112	134	111	0.08	0.08	3,975.0	1,400.0
Mamey barrio	2,400	2,170	1,657	933	772	520	1.45	1.45	1,655.2	643.4
Marías barrio	1,997	1,786	1,821	800	675	576	1.71	1.71	1,167.8	467.8
Naranjo barrio	3,292	3,724	3,087	1,379	1,312	972	2.72	2.72	1,210.3	507.0
Luyando comunidad (part)	1,978	2,422	1,985	811	860	613	1.40	1.40	1,412.9	579.3
Piedras Blancas barrio	4,635	3,542	2,813	1,918	1,307	947	2.80	2.80	1,655.4	685.0
Aguada zona urbana (part)	62	69	150	31	33	66	0.03	0.03	2,066.7	1,033.3
Río Grande barrio	1,152	1,249	864	536	483	292	1.35	1.06	1,086.8	505.7
Aguadilla Municipio	60,949	64,685	59,335	28,430	24,882	20,761	75.58	36.53	1,668.5	778.3
Aguacate barrio	1,525	1,531	1,149	739	600	423	1.65	1.48	1,030.4	499.3
Aguadilla barrio-pueblo	3,627	4,884	5,311	2,587	2,580	2,403	0.74	0.37	9,802.7	6,991.9
Aguadilla zona urbana (part)	3,627	4,884	5,311	2,587	2,580	2,403	0.74	0.37	9,802.7	6,991.9
Arenales barrio	1,983	1,038	770	914	481	321	2.75	2.74	723.7	333.6
Borinquen barrio	7,415	8,386	8,072	3,456	3,122	2,632	4.56	3.32	2,233.4	1,041.0
Aguadilla zona urbana (part)	2,896	3,470	3,569	1,517	1,387	1,226	1.01	0.82	3,531.7	1,850.0
Caimital Alto barrio	3,989	3,656	2,953	1,733	1,420	1,047	3.47	3.47	1,149.6	499.4
Caimital Bajo barrio	4,487	5,277	5,017	2,157	2,027	1,775	3.76	3.76	1,193.4	573.7
Aguadilla zona urbana (part)	2,398	3,213	3,821	1,255	1,295	1,387	0.46	0.46	5,213.0	2,728.3
Camaceyes barrio	12,547	12,138	10,659	5,564	4,646	3,628	3.82	3.81	3,293.2	1,460.4
Aguadilla zona urbana (part)	2,869	3,595	3,759	1,364	1,415	1,242	0.43	0.43	6,672.1	3,172.1
Ceiba Alta barrio	667	566	463	266	220	172	1.23	1.23	542.3	216.3
Ceiba Baja barrio	2,356	2,420	1,821	1,017	886	640	2.52	2.52	934.9	403.6
Corrales barrio	7,659	8,546	7,994	3,455	3,154	2,640	2.41	2.41	3,178.0	1,433.6
Cabán comunidad	3,334	3,959	4,327	1,520	1,414	1,384	0.50	0.50	6,668.0	3,040.0
Guerrero barrio	3,406	3,366	2,454	1,263	940	711	2.24	2.23	1,527.4	566.4
Rafael Hernández comunidad	1,351	1,516	1,374	631	552	469	0.28	0.28	4,825.0	2,253.6
Maleza Alta barrio	1,800	1,613	1,443	963	672	520	2.28	2.02	891.1	476.7

Table 8.
Population and Housing Units: 1990 to 2010; and Area Measurements and Density: 2010—Con.

[For information concerning historical counts and geographic change, see "User Notes." For information on confidentiality, nonsampling error, and definitions, see Appendixes]

Puerto Rico Municipio Municipio Subdivision Place	Population			Housing units			Area measurements in square miles		Average per square mile of land	
	2010	2000	1990	2010	2000	1990	Total area	Land area	Population density	Housing unit density
Puerto Rico—Con.										
Aguadilla Municipio—Con.										
Maleza Baja barrio	1,887	3,058	2,978	834	954	919	2.27	1.97	957.9	423.4
Montaña barrio	4,068	4,027	3,804	1,789	1,538	1,428	1.56	1.55	2,624.5	1,154.2
San Antonio comunidad	1,942	2,300	2,458	900	901	835	0.48	0.48	4,045.8	1,875.0
Palmar barrio	1,743	2,136	1,928	817	821	677	1.98	1.96	889.3	416.8
Victoria barrio	1,790	2,043	2,519	876	821	825	1.70	1.67	1,071.9	524.6
Aguadilla zona urbana (part)	1,520	1,614	1,887	756	657	624	0.47	0.45	3,377.8	1,680.0
Aguas Buenas Municipio	28,659	29,032	25,424	11,490	10,412	8,038	30.10	30.08	952.8	382.0
Aguas Buenas barrio-pueblo	1,711	1,990	2,080	870	902	774	0.18	0.18	9,505.6	4,833.3
Aguas Buenas zona urbana (part)	1,711	1,990	2,080	870	902	774	0.18	0.18	9,505.6	4,833.3
Bairoa barrio	2,444	2,448	2,161	968	853	680	2.01	2.01	1,215.9	481.6
Aguas Buenas zona urbana (part)	1,267	1,124	1,011	440	369	297	0.37	0.37	3,424.3	1,189.2
Bayamoncito barrio	1,738	1,897	1,947	749	674	657	3.32	3.31	525.1	226.3
Cagüitas barrio	2,664	2,704	2,295	1,043	973	688	2.61	2.61	1,020.7	399.6
Jagüeyes barrio	1,976	2,487	1,666	840	915	547	2.81	2.81	703.2	298.9
Juan Asencio barrio	2,819	2,860	2,595	1,058	1,013	815	6.26	6.26	450.3	169.0
Mula barrio	3,842	3,657	3,213	1,505	1,260	973	2.56	2.56	1,500.8	587.9
Aguas Buenas zona urbana (part)	247	(X)	(X)	97	(X)	(X)	0.07	0.07	3,528.6	1,385.7
Mulita barrio	266	267	194	94	93	62	0.58	0.58	458.6	162.1
Sonadora barrio	3,191	2,845	2,432	1,227	1,023	770	3.40	3.40	938.5	360.9
Aguas Buenas zona urbana (part)	82	(X)	(X)	33	(X)	(X)	0.03	0.03	2,733.3	1,100.0
Sumidero barrio	8,008	7,877	6,841	3,136	2,706	2,072	6.36	6.36	1,259.1	493.1
Aguas Buenas zona urbana (part)	897	1,254	1,322	389	425	397	0.32	0.32	2,803.1	1,215.6
Santa Clara comunidad	982	1,138	1,145	372	384	339	0.31	0.31	3,167.7	1,200.0
Aibonito Municipio	25,900	26,493	24,971	10,409	9,163	7,847	31.34	31.31	827.2	332.4
Aibonito barrio-pueblo	3,539	3,662	3,907	1,610	1,520	1,422	0.80	0.80	4,423.8	2,012.5
Aibonito zona urbana (part)	3,539	3,662	3,907	1,610	1,520	1,422	0.80	0.80	4,423.8	2,012.5
Algarrobo barrio	383	431	519	146	135	149	3.56	3.56	107.6	41.0
Asomante barrio	2,966	2,787	2,388	1,104	881	712	4.26	4.24	699.5	260.4
Caonillas barrio	1,424	1,402	1,411	552	448	404	2.79	2.79	510.4	197.8
Aibonito zona urbana (part)	24	55	101	10	25	36	0.01	0.01	2,400.0	1,000.0
Cuyón barrio	977	873	681	399	290	230	4.10	4.10	238.3	97.3
Llanos barrio	6,840	6,921	5,601	2,691	2,395	1,746	4.30	4.29	1,594.4	627.3
Aibonito zona urbana (part)	2,919	3,346	3,416	1,198	1,179	1,050	0.46	0.46	6,345.7	2,604.3
Pasto barrio	4,184	3,988	3,814	1,690	1,364	1,180	3.29	3.29	1,271.7	513.7
Pastos comunidad	1,514	1,528	1,538	607	514	480	0.51	0.51	2,968.6	1,190.2
Plata barrio	1,724	1,863	1,734	657	595	532	2.92	2.92	590.4	225.0
Robles barrio	3,863	4,566	4,916	1,560	1,535	1,472	5.31	5.31	727.5	293.8
Aibonito zona urbana (part)	1,767	2,206	2,554	693	718	737	0.25	0.25	7,068.0	2,772.0
Añasco Municipio	29,261	28,348	25,234	12,755	10,723	8,523	44.93	39.29	744.7	324.6
Añasco barrio-pueblo	912	1,038	1,168	570	553	529	0.08	0.08	11,400.0	7,125.0
Añasco zona urbana (part)	912	1,038	1,168	570	553	529	0.08	0.08	11,400.0	7,125.0
Añasco Abajo barrio	6	32	13	2	17	6	1.72	1.59	3.8	1.3
Añasco Arriba barrio	1,570	1,847	1,868	737	726	640	1.57	1.53	1,026.1	481.7
Añasco zona urbana (part)	1,410	1,654	1,664	658	646	563	0.24	0.24	5,875.0	2,741.7
Caguabo barrio	847	903	790	503	539	294	2.23	1.42	596.5	354.2
Caracol barrio	1,869	1,037	909	778	412	287	1.40	1.40	1,335.0	555.7
Carreras barrio	3,780	3,303	2,010	1,452	1,170	639	2.51	2.49	1,518.1	583.1
Añasco zona urbana (part)	21	21	24	16	5	12	0.02	0.02	1,050.0	800.0
Espino comunidad (part)	23	27	51	12	12	22	0.01	0.01	2,300.0	1,200.0
Casey Abajo barrio	103	180	64	39	46	26	0.86	0.86	119.8	45.3
Casey Arriba barrio	549	523	496	222	178	159	1.63	1.63	336.8	136.2
Cerro Gordo barrio	497	411	402	216	176	159	2.27	2.27	218.9	95.2
Cidra barrio	326	332	413	134	146	131	1.09	1.06	307.5	126.4
Corcovada barrio	627	659	450	289	234	175	3.33	3.30	190.0	87.6
Dagüey barrio	1,626	1,891	2,118	655	626	657	1.32	1.32	1,231.8	496.2
Añasco zona urbana (part)	991	1,115	1,081	396	371	321	0.14	0.14	7,078.6	2,828.6
Espino barrio	1,407	1,646	1,421	606	582	476	0.79	0.78	1,803.8	776.9
Espino comunidad (part)	1,247	1,395	1,276	536	499	428	0.42	0.41	3,041.5	1,307.3
Hatillo barrio	1,269	1,383	1,229	560	505	399	1.48	1.48	857.4	378.4
La Playa comunidad (part)	402	487	440	191	163	137	0.39	0.39	1,030.8	489.7
Humatas barrio	756	551	441	281	185	135	2.97	2.97	254.5	94.6
Marías barrio	4,658	4,498	4,196	1,979	1,643	1,406	1.76	1.76	2,646.6	1,124.4
Añasco zona urbana (part)	1,741	2,052	1,889	790	778	663	0.31	0.31	5,616.1	2,548.4
Las Marías comunidad	2,049	1,823	1,785	835	647	560	0.25	0.25	8,196.0	3,340.0

Table 8.
Population and Housing Units: 1990 to 2010; and Area Measurements and Density: 2010—Con.

[For information concerning historical counts and geographic change, see "User Notes." For information on confidentiality, nonsampling error, and definitions, see Appendixes]

Puerto Rico Municipio Municipio Subdivision Place	Population			Housing units			Area measurements in square miles		Average per square mile of land	
	2010	2000	1990	2010	2000	1990	Total area	Land area	Population density	Housing unit density
Puerto Rico—Con.										
Añasco Municipio—Con.										
Miraflores barrio	567	730	619	246	265	226	3.71	3.65	155.3	67.4
Ovejas barrio	1,549	1,603	1,250	684	595	437	1.93	1.92	806.8	356.3
Piñales barrio	2,875	2,163	1,788	1,153	765	539	2.54	2.54	1,131.9	453.9
La Playa comunidad (part)	–	–	–	–	–	–	0.02	0.02	–	–
Playa barrio	1,498	1,652	1,725	753	660	591	1.21	0.71	2,109.9	1,060.6
La Playa comunidad (part)	1,498	1,652	1,725	753	660	591	0.68	0.68	2,202.9	1,107.4
Quebrada Larga barrio	1,532	1,506	1,241	667	515	389	1.61	1.61	951.6	414.3
Río Arriba barrio	138	176	81	75	67	27	1.40	1.35	102.2	55.6
Río Cañas barrio	300	284	542	154	118	196	1.55	1.55	193.5	99.4
Arecibo Municipio	96,440	100,131	93,385	43,253	38,974	32,458	171.19	125.95	765.7	343.4
Arecibo barrio-pueblo	8,488	10,596	11,954	4,652	4,680	4,745	2.62	1.43	5,935.7	3,253.1
Arecibo zona urbana (part)	8,488	10,596	11,954	4,652	4,680	4,745	2.62	1.43	5,935.7	3,253.1
Arenalejos barrio	3,064	2,997	2,810	1,339	1,167	979	2.53	2.53	1,211.1	529.2
Bajadero comunidad (part)	2,380	2,291	2,366	1,050	916	828	1.44	1.44	1,652.8	729.2
Arrozal barrio	1,445	1,218	554	477	452	185	9.46	9.46	152.7	50.4
Cambalache barrio	40	64	29	26	32	12	3.31	3.22	12.4	8.1
Arecibo zona urbana (part)	8	15	4	7	10	2	0.15	0.11	72.7	63.6
Carreras barrio	1,226	1,294	1,218	539	474	392	3.90	3.77	325.2	143.0
Bajadero comunidad (part)	64	43	155	26	14	56	0.11	0.11	581.8	236.4
Domingo Ruíz barrio	3,153	3,444	3,550	1,487	1,384	1,290	2.49	2.47	1,276.5	602.0
Bajadero comunidad (part)	1,266	1,543	1,591	620	608	574	0.33	0.33	3,836.4	1,878.8
Dominguito barrio	4,895	4,998	4,499	2,095	1,917	1,531	6.72	6.71	729.5	312.2
Arecibo zona urbana (part)	3,127	3,163	2,987	1,358	1,224	1,011	1.88	1.88	1,663.3	722.3
Esperanza barrio	1,882	2,130	1,847	798	759	624	10.01	10.00	188.2	79.8
Factor barrio	8,001	6,819	4,904	3,374	2,554	1,715	6.04	6.02	1,329.1	560.5
Animas comunidad	1,203	1,450	1,397	596	575	497	0.23	0.23	5,230.4	2,591.3
Garrochales barrio	2,433	2,366	2,176	1,040	920	759	5.35	5.32	457.3	195.5
Hato Abajo barrio	19,699	22,597	22,505	9,075	8,741	7,450	5.41	4.81	4,095.4	1,886.7
Arecibo zona urbana (part)	19,699	22,597	22,505	9,075	8,741	7,450	5.41	4.81	4,095.4	1,886.7
Hato Arriba barrio	8,495	7,947	7,185	3,683	3,019	2,407	4.81	4.81	1,766.1	765.7
Arecibo zona urbana (part)	8,495	7,947	7,185	3,683	3,019	2,407	4.81	4.81	1,766.1	765.7
Hato Viejo barrio	2,045	2,097	1,983	856	763	667	8.60	8.56	238.9	100.0
Islote barrio	5,665	6,080	5,785	2,810	2,451	2,225	9.63	7.28	778.2	386.0
Arecibo zona urbana (part)	2,455	2,883	2,576	1,135	1,105	939	1.48	0.88	2,789.8	1,289.8
Miraflores barrio	5,863	r 4,735	3,886	2,457	1,717	1,269	6.08	6.08	964.3	404.1
Río Arriba barrio	858	1,028	1,063	388	406	344	8.84	8.44	101.7	46.0
Sabana Hoyos barrio	10,745	r 11,451	9,440	4,360	4,134	3,099	23.02	23.00	467.2	189.6
La Alianza comunidad	1,947	2,139	1,901	834	797	654	0.74	0.74	2,631.1	1,127.0
Sabana Hoyos comunidad	1,783	1,823	1,543	795	703	557	0.89	0.89	2,003.4	893.3
Santana barrio	5,253	4,857	4,200	2,334	2,049	1,471	3.87	3.85	1,364.4	606.2
Tanamá barrio	3,190	3,413	3,797	1,463	1,355	1,294	8.29	8.17	390.5	179.1
Arecibo zona urbana (part)	1,919	2,117	2,334	867	852	796	1.61	1.59	1,206.9	545.3
Arroyo Municipio	19,575	19,117	18,910	8,875	7,287	6,427	35.65	15.01	1,304.1	591.3
Ancones barrio	5,719	3,870	3,839	2,390	1,414	1,285	2.05	2.04	2,803.4	1,171.6
Buena Vista comunidad	1,660	2,026	2,321	789	743	770	0.26	0.26	6,384.6	3,034.6
Palmas comunidad (part)	980	1,112	1,124	469	421	364	0.34	0.34	2,882.4	1,379.4
Arroyo barrio-pueblo	1,206	1,503	1,837	689	673	758	0.38	0.21	5,742.9	3,281.0
Arroyo zona urbana (part)	1,206	1,503	1,837	689	673	758	0.38	0.21	5,742.9	3,281.0
Guásimas barrio	4,030	3,747	4,607	1,762	1,371	1,424	0.97	0.95	4,242.1	1,854.7
Arroyo zona urbana (part)	3,470	3,589	4,497	1,534	1,306	1,378	0.39	0.37	9,378.4	4,145.9
Palmas barrio	3,789	4,090	3,167	1,814	1,717	1,226	4.73	3.85	984.2	471.2
Arroyo zona urbana (part)	1,416	1,721	2,050	596	570	604	0.37	0.34	4,164.7	1,752.9
Palmas comunidad (part)	1,066	1,484	888	439	527	466	0.36	0.36	2,961.1	1,219.4
Pitahaya barrio	3,242	3,981	3,414	1,439	1,375	1,093	3.19	3.19	1,016.3	451.1
Arroyo zona urbana (part)	304	431	379	135	167	137	0.08	0.08	3,800.0	1,687.5
Yaurel barrio	1,589	1,926	2,046	781	737	641	4.77	4.77	333.1	163.7
Yaurel comunidad	1,050	1,468	1,382	507	539	410	1.19	1.19	882.4	426.1
Barceloneta Municipio	24,816	22,322	20,947	10,693	8,375	7,221	30.92	18.69	1,327.8	572.1
Barceloneta barrio-pueblo	435	277	285	256	142	122	0.04	0.04	10,875.0	6,400.0
Barceloneta zona urbana (part)	435	277	285	256	142	122	0.04	0.04	10,875.0	6,400.0
Florida Afuera barrio	16,061	12,969	14,351	6,867	4,919	4,926	9.87	9.87	1,627.3	695.7
Barceloneta zona urbana (part)	2,005	2,639	2,876	1,043	1,104	1,011	0.60	0.60	3,341.7	1,738.3
Búfalo comunidad	949	1,108	1,121	392	387	363	0.16	0.16	5,931.3	2,450.0
Imbéry comunidad	3,899	3,021	2,554	1,528	1,110	859	0.64	0.64	6,092.2	2,387.5
Tiburones comunidad (part)	1,566	709	1,119	658	249	374	0.16	0.16	9,787.5	4,112.5

Table 8.
Population and Housing Units: 1990 to 2010; and Area Measurements and Density: 2010—Con.

[For information concerning historical counts and geographic change, see "User Notes." For information on confidentiality, nonsampling error, and definitions, see Appendixes]

Puerto Rico Municipio Municipio Subdivision Place	Population			Housing units			Area measurements in square miles		Average per square mile of land	
	2010	2000	1990	2010	2000	1990	Total area	Land area	Population density	Housing unit density
Puerto Rico—Con.										
Barceloneta Municipio—Con.										
Garrochales barrio	4,542	5,201	2,947	1,894	1,891	1,032	4.49	4.47	1,016.1	423.7
Barceloneta zona urbana (part)	287	302	386	136	107	147	0.06	0.06	4,783.3	2,266.7
Garrochales comunidad	1,086	1,208	1,316	493	475	446	0.66	0.66	1,645.5	747.0
Tiburones comunidad (part)	50	–	–	28	–	–	0.01	0.01	5,000.0	2,800.0
Palmas Altas barrio	3,778	3,875	3,364	1,676	1,423	1,141	5.88	4.32	874.5	388.0
Barceloneta zona urbana (part)	1,058	1,035	1,326	383	359	400	0.27	0.27	3,918.5	1,418.5
Barranquitas Municipio	30,318	28,909	25,605	11,404	9,740	7,622	34.28	34.25	885.2	333.0
Barrancas barrio	5,234	5,083	4,307	1,918	1,640	1,216	5.73	5.73	913.4	334.7
Barranquitas barrio-pueblo	2,695	2,910	2,786	1,161	1,170	962	0.77	0.77	3,500.0	1,507.8
Barranquitas zona urbana	2,695	2,910	2,786	1,161	1,170	962	0.77	0.77	3,500.0	1,507.8
Cañabón barrio	2,654	2,221	2,011	985	754	592	3.56	3.56	745.5	276.7
Helechal barrio	4,073	3,959	3,637	1,524	1,387	1,144	4.88	4.87	836.3	312.9
Honduras barrio	1,823	2,155	2,191	706	689	617	4.00	3.97	459.2	177.8
Palo Hincado barrio	4,587	3,963	3,669	1,761	1,333	1,088	5.44	5.44	843.2	323.7
Quebrada Grande barrio	3,217	3,194	2,608	1,234	1,056	780	3.65	3.65	881.4	338.1
Quebradillas barrio	6,035	5,424	4,396	2,115	1,711	1,223	6.27	6.27	962.5	337.3
Bayamón Municipio	208,116	224,044	220,262	86,060	79,476	70,689	44.51	44.32	4,695.8	1,941.8
Bayamón barrio-pueblo	4,746	5,336	5,785	2,407	2,334	2,461	0.64	0.64	7,415.6	3,760.9
Bayamón zona urbana (part)	4,746	5,336	5,785	2,407	2,334	2,461	0.64	0.64	7,415.6	3,760.9
Buena Vista barrio	15,518	15,878	14,018	6,000	5,305	4,225	3.62	3.62	4,286.7	1,657.5
Bayamón zona urbana (part)	9,962	10,593	9,994	3,972	3,494	2,933	1.26	1.26	7,906.3	3,152.4
Cerro Gordo barrio	31,508	34,161	34,510	13,465	12,436	11,227	4.32	4.31	7,310.4	3,124.1
Bayamón zona urbana (part)	31,508	34,161	34,510	13,465	12,436	11,227	4.32	4.31	7,310.4	3,124.1
Dajaos barrio	2,831	2,691	2,536	1,082	915	832	2.80	2.78	1,018.3	389.2
Guaraguao Abajo barrio	8,123	8,494	7,802	2,986	2,751	2,303	2.46	2.46	3,302.0	1,213.8
Bayamón zona urbana (part)	5,244	5,662	5,532	1,898	1,767	1,606	1.20	1.20	4,370.0	1,581.7
Guaraguao Arriba barrio	1,832	1,681	1,748	715	594	604	3.45	3.44	532.6	207.8
Hato Tejas barrio	41,851	46,528	47,051	17,536	16,053	14,599	5.47	5.46	7,665.0	3,211.7
Bayamón zona urbana (part)	41,851	46,528	47,051	17,536	16,053	14,599	5.47	5.46	7,665.0	3,211.7
Juan Sánchez barrio	22,951	25,747	22,643	9,106	8,953	7,065	5.36	5.26	4,363.3	1,731.2
Bayamón zona urbana (part)	22,951	25,747	22,643	9,106	8,953	7,065	5.36	5.26	4,363.3	1,731.2
Minillas barrio	39,540	42,617	42,420	17,036	15,845	14,116	5.82	5.79	6,829.0	2,942.3
Bayamón zona urbana (part)	39,540	42,617	42,420	17,036	15,845	14,116	5.82	5.79	6,829.0	2,942.3
Nuevo barrio	2,965	2,394	2,715	1,125	801	901	4.13	4.10	723.2	274.4
Pájaros barrio	30,194	32,855	34,168	12,226	11,545	10,830	3.02	3.02	9,998.0	4,048.3
Bayamón zona urbana (part)	30,194	32,855	34,168	12,226	11,545	10,830	3.02	3.02	9,998.0	4,048.3
Santa Olaya barrio	6,057	5,662	4,866	2,376	1,944	1,526	3.44	3.44	1,760.8	690.7
Bayamón zona urbana (part)	–	–	–	–	–	–	0.03	0.03	–	–
Cabo Rojo Municipio	50,917	46,911	38,521	30,206	23,182	16,645	177.41	70.37	723.6	429.2
Bajura barrio	2,423	2,364	2,316	1,102	971	891	5.82	5.80	417.8	190.0
Cabo Rojo zona urbana (part)	1,190	1,409	1,393	566	574	517	0.33	0.33	3,606.1	1,715.2
Monte Grande comunidad (part)	885	644	(X)	394	276	(X)	1.00	1.00	885.0	394.0
Boquerón barrio	5,373	4,963	4,251	6,450	4,324	2,633	15.87	12.49	430.2	516.4
Boquerón comunidad (part)	1,742	1,796	(X)	1,442	1,027	(X)	0.76	0.76	2,292.1	1,897.4
El Combate comunidad	423	(X)	(X)	1,734	(X)	(X)	0.57	0.57	742.1	3,042.1
Cabo Rojo barrio-pueblo	1,078	1,305	1,527	745	752	761	0.10	0.10	10,780.0	7,450.0
Cabo Rojo zona urbana (part)	1,078	1,305	1,527	745	752	761	0.10	0.10	10,780.0	7,450.0
Guanajibo barrio	4,905	3,577	2,768	2,680	1,831	1,281	8.94	6.88	712.9	389.5
Llanos Costa barrio	3,571	3,495	2,511	2,512	1,752	1,042	23.49	19.52	182.9	128.7
Pole Ojea comunidad	1,695	1,829	1,539	1,042	858	611	0.56	0.56	3,026.8	1,860.7
Llanos Tuna barrio	6,183	5,765	5,289	2,938	2,476	2,145	6.63	6.63	932.6	443.1
Betances comunidad	876	835	1,031	428	367	394	0.13	0.13	6,738.5	3,292.3
Miradero barrio	15,521	14,358	10,757	7,374	5,654	3,926	9.66	7.71	2,013.1	956.4
Cabo Rojo zona urbana (part)	3,516	4,356	4,280	1,613	1,708	1,431	0.98	0.98	3,587.8	1,645.9
Puerto Real comunidad	5,983	6,166	3,429	2,417	2,254	1,206	1.75	1.12	5,342.0	2,158.0
Monte Grande barrio	7,227	6,275	5,206	3,229	2,589	2,098	3.80	3.80	1,901.8	849.7
Cabo Rojo zona urbana (part)	3,177	2,659	2,302	1,416	1,107	928	0.70	0.70	4,538.6	2,022.9
Monte Grande comunidad (part)	1,915	1,173	(X)	804	502	(X)	0.43	0.43	4,453.5	1,869.8
Pedernales barrio	4,636	4,809	3,896	3,176	2,833	1,868	9.09	7.44	623.1	426.9
Boquerón comunidad (part)	281	221	(X)	282	169	(X)	0.24	0.24	1,170.8	1,175.0
Cabo Rojo zona urbana (part)	842	881	629	367	344	233	0.25	0.25	3,368.0	1,468.0

Table 8.
Population and Housing Units: 1990 to 2010; and Area Measurements and Density: 2010—Con.

[For information concerning historical counts and geographic change, see "User Notes." For information on confidentiality, nonsampling error, and definitions, see Appendixes]

Puerto Rico Municipio Municipio Subdivision Place	Population			Housing units			Area measurements in square miles		Average per square mile of land	
	2010	2000	1990	2010	2000	1990	Total area	Land area	Population density	Housing unit density
Puerto Rico—Con.										
Caguas Municipio	142,893	140,502	133,447	60,371	50,568	43,293	59.07	58.60	2,438.4	1,030.2
Bairoa barrio	19,258	19,201	18,189	7,772	6,416	5,662	7.67	7.56	2,547.4	1,028.0
Bairoa La Vienticinco comunidad	399	(X)	(X)	177	(X)	(X)	0.09	0.09	4,433.3	1,966.7
Caguas zona urbana (part)	12,863	14,842	14,424	5,202	4,885	4,412	2.48	2.47	5,207.7	2,106.1
Las Carolinas comunidad	2,570	2,365	2,324	1,046	838	753	0.35	0.35	7,342.9	2,988.6
Beatriz barrio	4,353	4,467	3,807	1,769	1,634	1,281	6.14	6.13	710.1	288.6
Los Panes comunidad	267	(X)	(X)	99	(X)	(X)	0.07	0.07	3,814.3	1,414.3
Borinquen barrio	7,953	6,522	5,172	3,204	2,202	1,489	6.27	6.27	1,268.4	511.0
Parcelas Viejas Borinquen comunidad	677	(X)	(X)	287	(X)	(X)	0.05	0.05	13,540.0	5,740.0
Caguas barrio-pueblo	22,406	24,023	26,065	10,920	9,827	9,509	2.67	2.67	8,391.8	4,089.9
Caguas zona urbana (part)	22,406	24,023	26,065	10,920	9,827	9,509	2.67	2.67	8,391.8	4,089.9
Cañabón barrio	11,310	6,070	5,901	4,317	2,042	1,751	3.67	3.67	3,081.7	1,176.3
Caguas zona urbana (part)	3,855	3,957	4,074	1,544	1,374	1,176	0.58	0.58	6,646.6	2,662.1
Hacienda San Jose comunidad	3,531	(X)	(X)	1,204	(X)	(X)	0.56	0.56	6,305.4	2,150.0
Los Prados comunidad	2,129	(X)	(X)	911	(X)	(X)	0.25	0.25	8,516.0	3,644.0
Cañaboncito barrio	27,464	28,669	26,453	11,647	10,151	8,365	7.61	7.61	3,608.9	1,530.5
Caguas zona urbana (part)	18,127	19,523	20,204	8,012	7,104	6,472	2.04	2.04	8,885.8	3,927.5
Río Cañas barrio	9,683	10,982	8,416	3,838	3,745	2,678	5.33	5.25	1,844.4	731.0
La Liga comunidad	281	(X)	(X)	115	(X)	(X)	0.02	0.02	14,050.0	5,750.0
San Antonio barrio	2,224	2,395	2,149	934	879	694	1.84	1.67	1,331.7	559.3
San Salvador barrio	3,089	3,272	3,004	1,313	1,133	918	6.62	6.62	466.6	198.3
Tomás de Castro barrio	19,414	19,301	18,068	8,156	6,973	5,890	5.76	5.68	3,418.0	1,435.9
Caguas zona urbana (part)	12,253	12,498	13,193	5,063	4,495	4,272	1.77	1.71	7,165.5	2,960.8
Turabo barrio	15,739	15,600	16,223	6,501	5,566	5,056	5.49	5.47	2,877.3	1,188.5
Caguas zona urbana (part)	12,739	13,837	14,469	5,267	4,947	4,513	1.46	1.44	8,846.5	3,657.6
Camuy Municipio	35,159	35,244	28,917	14,431	12,520	9,665	61.96	46.35	758.6	311.3
Abra Honda barrio	1,943	2,169	1,944	784	773	612	6.77	6.76	287.4	116.0
Camuy barrio-pueblo	3,354	1,261	1,306	1,657	604	566	0.95	0.77	4,355.8	2,151.9
Camuy zona urbana (part)	3,354	1,261	1,306	1,657	604	566	0.77	0.77	4,355.8	2,151.9
Camuy Arriba barrio	3,290	3,134	2,490	1,287	1,053	806	3.15	3.15	1,044.4	408.6
Piedra Gorda comunidad (part)	1,344	1,398	1,205	521	474	379	0.40	0.40	3,360.0	1,302.5
Cibao barrio	1,374	1,314	1,156	563	456	400	4.84	4.83	284.5	116.6
Ciénagas barrio	1,554	1,634	1,172	606	565	383	2.91	2.91	534.0	208.2
Alianza comunidad (part)	301	(X)	(X)	111	(X)	(X)	0.22	0.22	1,368.2	504.5
Membrillo barrio	3,459	3,415	2,305	1,339	1,231	782	2.61	1.99	1,738.2	672.9
Piedra Gorda barrio	1,846	1,722	1,667	712	619	541	3.93	3.93	469.7	181.2
Piedra Gorda comunidad (part)	593	529	566	209	181	172	0.28	0.28	2,117.9	746.4
Puente barrio	6,876	8,963	7,191	2,820	3,202	2,443	2.84	2.75	2,500.4	1,025.5
Camuy zona urbana (part)	350	2,752	2,584	162	1,077	923	0.22	0.22	1,590.9	736.4
Puertos barrio	1,330	1,545	1,379	527	477	415	2.40	2.39	556.5	220.5
Quebrada barrio	3,813	3,952	3,272	1,525	1,339	1,050	7.70	7.70	495.2	198.1
Quebrada comunidad	995	1,130	1,191	401	374	380	0.17	0.17	5,852.9	2,358.8
Santiago barrio	428	490	425	181	174	140	3.88	3.88	110.3	46.6
Yeguada barrio	2,581	2,565	1,817	1,067	911	625	2.85	2.40	1,075.4	444.6
Zanja barrio	3,311	3,080	2,793	1,363	1,116	902	2.89	2.89	1,145.7	471.6
Alianza comunidad (part)	2,268	(X)	(X)	942	(X)	(X)	0.78	0.78	2,907.7	1,207.7
Canóvanas Municipio	47,648	43,335	36,816	19,474	15,071	11,614	33.01	32.87	1,449.6	592.5
Canóvanas barrio	22,420	17,464	14,108	8,976	6,022	4,382	10.25	10.17	2,204.5	882.6
Canóvanas zona urbana (part)	3,237	3,708	4,026	1,353	1,279	1,257	1.10	1.06	3,053.8	1,276.4
San Isidro comunidad	6,828	8,071	7,378	2,791	2,749	2,211	0.57	0.57	11,978.9	4,896.5
Canóvanas barrio-pueblo	4,060	4,361	3,671	1,670	1,529	1,195	1.25	1.22	3,327.9	1,368.9
Canóvanas zona urbana (part)	4,060	4,361	3,671	1,670	1,529	1,195	1.25	1.22	3,327.9	1,368.9
Cubuy barrio	1,841	1,674	1,562	812	654	583	4.67	4.67	394.2	173.9
Benítez comunidad (part)	743	695	673	263	232	198	0.13	0.13	5,715.4	2,023.1
Hato Puerco barrio	7,379	7,361	6,793	3,155	2,616	2,153	7.96	7.96	927.0	396.4
Campo Rico comunidad	3,006	3,218	2,952	1,217	1,113	938	0.65	0.65	4,624.6	1,872.3
Lomas barrio	5,336	5,402	5,124	2,164	1,915	1,593	7.39	7.39	722.1	292.8
Benítez comunidad (part)	666	639	567	253	204	173	0.23	0.23	2,895.7	1,100.0
Lomas comunidad	956	953	1,077	395	328	334	0.34	0.34	2,811.8	1,161.8
Torrecilla Alta barrio	6,612	7,073	5,558	2,697	2,335	1,708	1.48	1.45	4,560.0	1,860.0
Santa Bárbara comunidad	4,622	5,168	5,252	1,954	1,742	1,554	0.65	0.65	7,110.8	3,006.2
Carolina Municipio	176,762	186,076	177,806	79,842	71,347	61,903	60.32	45.32	3,900.3	1,761.7
Barrazas barrio	4,301	4,076	3,418	1,731	1,437	1,074	5.38	5.37	800.9	322.3
Buena Vista barrio	29,303	33,914	34,314	12,132	11,659	10,202	8.78	8.49	3,451.5	1,429.0
Carolina zona urbana (part)	29,223	33,886	34,103	12,103	11,643	10,128	3.26	3.13	9,336.4	3,866.8
Cacao barrio	4,214	3,668	3,287	1,557	1,166	1,023	3.60	3.53	1,193.8	441.1
Carolina zona urbana (part)	–	–	–	–	–	–	0.02	0.02	–	–

Table 8.
Population and Housing Units: 1990 to 2010; and Area Measurements and Density: 2010—Con.

[For information concerning historical counts and geographic change, see "User Notes." For information on confidentiality, nonsampling error, and definitions, see Appendixes]

Puerto Rico Municipio Municipio Subdivision Place	Population			Housing units			Area measurements in square miles		Average per square mile of land	
	2010	2000	1990	2010	2000	1990	Total area	Land area	Population density	Housing unit density
Puerto Rico—Con.										
Carolina Municipio—Con.										
Cangrejo Arriba barrio	17,041	18,681	18,869	12,769	11,819	11,455	6.71	3.86	4,414.8	3,308.0
Carolina zona urbana (part)	17,041	18,681	18,869	12,769	11,819	11,455	6.71	3.86	4,414.8	3,308.0
Canovanillas barrio	11,681	10,748	7,312	4,487	3,499	2,232	5.01	4.98	2,345.6	901.0
Carolina zona urbana (part)	9,589	8,854	5,585	3,680	2,853	1,663	1.47	1.47	6,523.1	2,503.4
Carolina barrio-pueblo	1,201	1,398	1,376	548	542	474	0.08	0.08	15,012.5	6,850.0
Carolina zona urbana (part)	1,201	1,398	1,376	548	542	474	0.08	0.08	15,012.5	6,850.0
Carruzos barrio	2,506	2,481	2,222	950	865	677	2.04	2.04	1,228.4	465.7
Cedro barrio	1,943	1,918	1,633	809	707	542	1.90	1.90	1,022.6	425.8
Martín González barrio	24,662	24,656	24,175	10,046	8,217	7,280	3.64	3.54	6,966.7	2,837.9
Carolina zona urbana (part)	24,662	24,656	24,175	10,046	8,217	7,280	3.64	3.54	6,966.7	2,837.9
Sabana Abajo barrio	55,600	62,238	62,559	24,354	23,326	20,917	6.00	5.65	9,840.7	4,310.4
Carolina zona urbana (part)	55,600	62,238	62,559	24,354	23,326	20,917	6.00	5.65	9,840.7	4,310.4
San Antón barrio	13,578	10,465	8,598	6,431	4,271	2,907	1.91	1.90	7,146.3	3,384.7
Carolina zona urbana (part)	13,578	10,465	8,598	6,431	4,271	2,907	1.91	1.90	7,146.3	3,384.7
Santa Cruz barrio	1,927	2,025	1,920	716	670	580	1.39	1.39	1,386.3	515.1
Trujillo Bajo barrio	8,805	9,808	8,123	3,312	3,169	2,540	2.64	2.59	3,399.6	1,278.8
Carolina zona urbana (part)	6,938	7,986	7,139	2,618	2,585	2,206	1.01	1.00	6,938.0	2,618.0
Cataño Municipio	28,140	30,071	34,587	11,203	10,366	10,744	7.04	4.84	5,814.0	2,314.7
Cataño barrio-pueblo	4,283	4,628	5,669	2,208	2,074	2,171	1.04	0.27	15,863.0	8,177.8
Cataño zona urbana (part)	4,283	4,628	5,669	2,208	2,074	2,171	1.04	0.27	15,863.0	8,177.8
Palmas barrio	23,857	25,443	28,918	8,995	8,292	8,573	6.00	4.58	5,209.0	1,964.0
Cataño zona urbana (part)	23,857	25,443	28,918	8,995	8,292	8,573	6.00	4.58	5,209.0	1,964.0
Cayey Municipio	48,119	r 47,339	46,553	20,935	r 17,769	15,385	51.96	51.93	926.6	403.1
Beatriz barrio	3,027	r 1,955	1,467	1,341	r 725	456	2.09	2.09	1,448.3	641.6
Cayey barrio-pueblo	15,298	15,706	18,951	7,202	6,342	6,492	2.45	2.45	6,244.1	2,939.6
Cayey zona urbana (part)	15,035	15,706	18,951	7,085	6,342	6,492	2.26	2.26	6,652.7	3,135.0
Cedro barrio	372	777	425	174	305	139	1.95	1.95	190.8	89.2
Cercadillo barrio	820	827	432	360	367	167	2.98	2.98	275.2	120.8
Culebras Alto barrio	252	68	284	157	78	111	1.32	1.32	190.9	118.9
Culebras Bajo barrio	238	292	217	117	149	77	0.95	0.95	250.5	123.2
Farallón barrio	451	623	671	179	153	122	3.53	3.52	128.1	50.9
Guavate barrio	1,870	1,491	1,562	854	577	554	4.52	4.52	413.7	188.9
Jájome Alto barrio	641	654	681	328	300	255	4.96	4.96	129.2	66.1
Jájome Bajo barrio	519	637	571	231	210	200	3.47	3.47	149.6	66.6
Lapa barrio	186	234	195	97	100	70	1.15	1.15	161.7	84.3
Matón Abajo barrio	926	1,184	1,109	387	400	375	1.93	1.93	479.8	200.5
Matón Arriba barrio	961	1,034	784	380	335	228	2.19	2.19	438.8	173.5
Monte Llano barrio	3,302	3,874	3,373	1,336	1,300	1,042	2.59	2.59	1,274.9	515.8
Cayey zona urbana (part)	534	1,795	2,042	217	608	623	0.08	0.08	6,675.0	2,712.5
Pasto Viejo barrio	555	654	642	231	207	198	1.61	1.61	344.7	143.5
Pedro Avila barrio	125	178	138	54	60	44	0.81	0.81	154.3	66.7
Piedras barrio	195	59	207	70	26	95	0.93	0.93	209.7	75.3
Quebrada Arriba barrio	1,451	1,134	1,114	630	465	361	2.40	2.40	604.6	262.5
Rincón barrio	6,764	5,909	4,936	2,577	1,959	1,510	2.38	2.37	2,854.0	1,087.3
Sumido barrio	802	729	691	326	257	241	1.60	1.60	501.3	203.8
Toíta barrio	5,281	6,291	5,861	2,262	2,360	1,936	3.01	3.01	1,754.5	751.5
Cayey zona urbana (part)	1,111	2,421	2,256	494	949	795	0.20	0.20	5,555.0	2,470.0
Vegas barrio	4,083	3,029	2,242	1,642	1,094	712	3.13	3.13	1,304.5	524.6
G. L. García comunidad	1,751	1,798	1,703	709	640	537	0.76	0.76	2,303.9	932.9
Ceiba Municipio	13,631	18,004	17,145	7,755	6,742	5,525	158.83	29.04	469.4	267.0
Ceiba barrio-pueblo	3,677	3,816	3,650	1,676	1,513	1,299	0.55	0.55	6,685.5	3,047.3
Ceiba zona urbana (part)	3,677	3,816	3,650	1,676	1,513	1,299	0.55	0.55	6,685.5	3,047.3
Chupacallos barrio	2,036	2,265	2,240	922	934	745	2.76	2.76	737.7	334.1
Aguas Claras comunidad (part)	1,558	1,802	1,880	710	722	610	1.29	1.29	1,207.8	550.4
Ceiba zona urbana (part)	46	57	36	17	24	9	0.26	0.26	176.9	65.4
Daguao barrio	235	237	162	108	79	62	1.17	1.17	200.9	92.3
Guayacán barrio	2	3,242	4,069	985	1,087	1,001	7.10	4.47	0.4	220.4
Machos barrio	3,567	4,186	3,731	2,177	1,401	1,203	11.74	7.84	455.0	277.7
Aguas Claras comunidad (part)	175	203	268	89	86	95	0.06	0.06	2,916.7	1,483.3
Ceiba zona urbana (part)	1,910	2,404	2,603	871	925	812	0.29	0.29	6,586.2	3,003.4
Quebrada Seca barrio	1,415	1,568	1,076	679	680	379	2.78	2.76	512.7	246.0
Aguas Claras comunidad (part)	1,273	1,494	943	603	602	336	1.39	1.39	915.8	433.8
Río Abajo barrio	884	871	735	417	371	286	8.02	8.02	110.2	52.0
Saco barrio	1,815	1,819	1,482	791	677	550	1.45	1.45	1,251.7	545.5

Table 8.
Population and Housing Units: 1990 to 2010; and Area Measurements and Density: 2010—Con.

[For information concerning historical counts and geographic change, see "User Notes." For information on confidentiality, nonsampling error, and definitions, see Appendixes]

Puerto Rico Municipio Municipio Subdivision Place	Population			Housing units			Area measurements in square miles		Average per square mile of land	
	2010	2000	1990	2010	2000	1990	Total area	Land area	Population density	Housing unit density
Puerto Rico—Con.										
Ciales Municipio	18,782	19,811	18,084	7,736	6,886	5,727	66.71	66.53	282.3	116.3
Ciales barrio-pueblo	1,009	1,211	1,360	528	550	524	0.11	0.11	9,172.7	4,800.0
Ciales zona urbana (part)	1,009	1,211	1,360	528	550	524	0.11	0.11	9,172.7	4,800.0
Cialitos barrio	1,449	1,490	1,307	550	464	408	9.20	9.20	157.5	59.8
Cordillera barrio	2,348	2,193	2,326	911	734	725	4.16	4.16	564.4	219.0
Ciales zona urbana (part)	238	328	434	105	124	149	0.08	0.08	2,975.0	1,312.5
Frontón barrio	2,228	2,684	1,933	936	920	619	11.42	11.42	195.1	82.0
Hato Viejo barrio	2,442	2,444	2,232	1,051	880	719	13.23	13.17	185.4	79.8
Jaguas barrio	4,545	4,943	4,599	1,746	1,667	1,364	4.47	4.39	1,035.3	397.7
Ciales zona urbana (part)	1,344	1,543	1,576	512	548	476	0.66	0.64	2,100.0	800.0
Pesas barrio	2,361	2,067	1,803	1,015	747	579	4.55	4.55	518.9	223.1
Pozas barrio	1,430	1,503	1,406	625	513	433	7.03	7.03	203.4	88.9
Toro Negro barrio	970	1,276	1,118	374	411	356	12.55	12.52	77.5	29.9
Cidra Municipio	43,480	r 42,784	35,601	17,103	r 14,280	10,693	36.46	36.02	1,207.1	474.8
Arenas barrio	6,123	6,239	5,665	2,341	2,067	1,697	3.12	3.10	1,975.2	755.2
Cidra zona urbana (part)	994	836	869	386	288	255	0.15	0.15	6,626.7	2,573.3
Bayamón barrio	5,995	10,730	7,247	2,261	3,508	2,067	3.14	2.85	2,103.5	793.3
Bayamón comunidad	2,038	1,699	1,053	737	537	309	0.58	0.58	3,513.8	1,270.7
Cidra zona urbana (part)	1,280	869	997	506	308	281	0.42	0.41	3,122.0	1,234.1
Beatriz barrio	3,095	r 3,199	3,126	1,209	r 1,118	989	4.25	4.24	730.0	285.1
Ceiba barrio	3,850	3,825	3,434	1,647	1,366	1,104	4.44	4.44	867.1	370.9
Cidra zona urbana (part)	454	119	736	214	57	250	0.14	0.14	3,242.9	1,528.6
Rodríguez Hevia zona urbana	325	(X)	(X)	139	(X)	(X)	0.38	0.38	855.3	365.8
Certenejas barrio	6,049	(X)	(X)	2,290	(X)	(X)	3.52	3.42	1,768.7	669.6
Cidra barrio-pueblo	1,064	1,382	1,428	590	597	535	0.11	0.11	9,672.7	5,363.6
Cidra zona urbana (part)	1,064	1,382	1,428	590	597	535	0.11	0.11	9,672.7	5,363.6
Honduras barrio	1,705	r 1,615	1,110	683	r 531	343	2.22	2.22	768.0	307.7
Monte Llano barrio	984	956	731	386	325	246	1.90	1.90	517.9	203.2
Rabanal barrio	4,228	4,277	3,409	1,622	1,368	978	3.77	3.77	1,121.5	430.2
Cidra zona urbana (part)	11	14	44	4	4	14	0.03	0.03	366.7	133.3
Parcelas La Milagrosa comunidad	1,290	1,344	1,161	504	429	322	0.26	0.26	4,961.5	1,938.5
Rincón barrio	4,332	4,286	3,265	1,661	1,417	983	2.55	2.55	1,698.8	651.4
Parcelas Nuevas comunidad	1,579	1,628	1,279	644	562	417	0.64	0.64	2,467.2	1,006.3
Río Abajo barrio	1,097	1,214	1,020	455	394	301	2.17	2.17	505.5	209.7
Salto barrio	176	r 159	646	77	r 50	180	1.64	1.64	107.3	47.0
Sud barrio	3,714	3,906	3,666	1,459	1,224	1,018	1.98	1.98	1,875.8	736.9
Cidra zona urbana (part)	1,306	1,661	1,506	506	501	410	0.27	0.27	4,837.0	1,874.1
Toíta barrio	1,068	996	854	422	315	252	1.63	1.63	655.2	258.9
Coamo Municipio	40,512	37,597	33,837	16,716	13,249	10,917	78.03	78.01	519.3	214.3
Coamo barrio-pueblo	6,685	7,573	9,026	3,225	3,045	3,173	0.89	0.89	7,511.2	3,623.6
Coamo zona urbana (part)	6,685	7,573	9,026	3,225	3,045	3,173	0.89	0.89	7,511.2	3,623.6
Coamo Arriba barrio	391	422	344	189	176	128	3.85	3.85	101.6	49.1
Cuyón barrio	3,077	2,263	1,766	1,205	711	528	10.15	10.15	303.2	118.7
Hayales barrio	1,221	1,282	1,198	513	444	381	4.20	4.20	290.7	122.1
Los Llanos barrio	4,862	3,666	2,879	2,037	1,353	989	6.80	6.80	715.0	299.6
Los Llanos comunidad	2,118	2,301	2,216	933	866	730	0.79	0.79	2,681.0	1,181.0
Palmarejo barrio	3,650	4,195	4,279	1,466	1,473	1,258	5.38	5.38	678.4	272.5
Coamo zona urbana (part)	1,385	2,107	2,436	564	734	712	0.13	0.13	10,653.8	4,338.5
Palmarejo comunidad	1,090	1,087	1,088	442	385	315	0.59	0.59	1,847.5	749.2
Pasto barrio	5,540	5,420	4,385	2,153	1,762	1,375	13.46	13.46	411.6	160.0
Coamo zona urbana (part)	388	355	296	164	111	90	0.11	0.11	3,527.3	1,490.9
Pedro García barrio	666	624	592	262	227	214	6.58	6.58	101.2	39.8
Pulguillas barrio	1,205	1,131	1,162	465	381	375	4.02	4.02	299.8	115.7
San Ildefonso barrio	11,427	9,288	6,742	4,433	3,060	1,994	12.41	12.40	921.5	357.5
Coamo zona urbana (part)	3,064	2,321	1,508	1,058	731	403	0.69	0.69	4,440.6	1,533.3
Mariano Colón comunidad (part)	2,167	2,317	1,448	806	711	427	1.43	1.43	1,515.4	563.6
Santa Catalina barrio	1,788	1,733	1,464	768	617	502	10.29	10.29	173.8	74.6
Comerío Municipio	20,778	20,002	20,265	8,091	7,311	6,338	28.52	28.40	731.6	284.9
Cedrito barrio	1,191	1,269	1,150	467	420	303	2.56	2.52	472.6	185.3
Cejas barrio	829	860	587	341	291	205	1.26	1.26	657.9	270.6
Comerío barrio-pueblo	3,657	4,103	4,439	1,485	1,659	1,474	0.40	0.39	9,376.9	3,807.7
Comerío zona urbana (part)	3,657	4,103	4,439	1,485	1,659	1,474	0.40	0.39	9,376.9	3,807.7
Doña Elena barrio	3,252	2,966	2,759	1,182	1,063	831	4.91	4.87	667.8	242.7
Naranjo barrio	1,915	1,845	2,040	725	679	682	4.03	4.03	475.2	179.9

Table 8.
Population and Housing Units: 1990 to 2010; and Area Measurements and Density: 2010—Con.

[For information concerning historical counts and geographic change, see "User Notes." For information on confidentiality, nonsampling error, and definitions, see Appendixes]

Puerto Rico Municipio Municipio Subdivision Place	Population			Housing units			Area measurements in square miles		Average per square mile of land	
	2010	2000	1990	2010	2000	1990	Total area	Land area	Population density	Housing unit density
Puerto Rico—Con.										
Comerío Municipio—Con.										
Palomas barrio	4,719	4,382	4,666	1,874	1,535	1,432	3.96	3.96	1,191.7	473.2
Comerío zona urbana (part)	215	199	236	86	66	68	0.02	0.02	10,750.0	4,300.0
Palomas comunidad	1,652	1,742	1,833	634	612	545	0.87	0.87	1,898.9	728.7
Piñas barrio	1,718	1,700	1,834	650	594	530	3.33	3.33	515.9	195.2
Comerío zona urbana (part)	148	176	303	54	55	82	0.03	0.03	4,933.3	1,800.0
Río Hondo barrio	2,300	1,857	1,639	887	724	543	5.24	5.22	440.6	169.9
Vega Redonda barrio	1,197	1,020	1,151	480	346	338	2.83	2.83	423.0	169.6
Corozal Municipio	37,142	36,867	33,095	13,999	12,386	9,941	42.58	42.57	872.5	328.8
Abras barrio	2,262	1,984	1,634	839	687	500	3.80	3.80	595.3	220.8
Corozal zona urbana (part)	84	107	124	31	36	29	0.06	0.06	1,400.0	516.7
Cibuco barrio	5,387	5,054	4,264	1,991	1,677	1,247	3.59	3.58	1,504.7	556.1
Corozal zona urbana (part)	1,537	1,791	1,793	567	525	460	0.24	0.24	6,404.2	2,362.5
Corozal barrio-pueblo	2,631	2,850	3,011	1,214	1,170	1,057	0.35	0.35	7,517.1	3,468.6
Corozal zona urbana (part)	2,631	2,850	3,011	1,214	1,170	1,057	0.35	0.35	7,517.1	3,468.6
Cuchillas barrio	1,551	1,393	1,213	566	449	369	2.70	2.69	576.6	210.4
Dos Bocas barrio	3,060	2,760	2,640	1,124	950	822	4.06	4.06	753.7	276.8
Corozal zona urbana (part)	210	235	176	82	75	49	0.02	0.02	10,500.0	4,100.0
Magueyes barrio	363	295	263	123	85	93	1.97	1.97	184.3	62.4
Maná barrio	2,093	2,014	1,761	751	600	481	3.86	3.86	542.2	194.6
Negros barrio	1,398	1,239	1,001	496	394	312	2.97	2.97	470.7	167.0
Padilla barrio	3,653	3,959	3,235	1,282	1,250	893	4.46	4.46	819.1	287.4
Palmarejo barrio	6,068	5,856	5,299	2,313	1,975	1,613	3.86	3.86	1,572.0	599.2
Corozal zona urbana (part)	2,707	2,822	2,689	1,050	931	806	0.49	0.49	5,524.5	2,142.9
Palmarito barrio	2,227	2,160	1,902	789	694	538	4.93	4.93	451.7	160.0
Palos Blancos barrio	3,458	3,664	2,919	1,337	1,242	882	4.98	4.97	695.8	269.0
Pueblo barrio	2,991	3,639	3,953	1,174	1,213	1,134	1.07	1.07	2,795.3	1,097.2
Corozal zona urbana (part)	2,991	3,639	3,953	1,174	1,213	1,134	1.07	1.07	2,795.3	1,097.2
Culebra Municipio	1,818	1,868	1,542	1,603	1,024	658	168.83	11.62	156.5	138.0
Culebra barrio-pueblo	462	652	707	324	352	296	0.22	0.13	3,553.8	2,492.3
Culebra zona urbana (part)	462	652	707	324	352	296	0.22	0.13	3,553.8	2,492.3
Flamenco barrio	1,048	885	598	678	432	247	76.77	4.88	214.8	138.9
Culebra zona urbana (part)	955	724	496	598	321	190	0.70	0.59	1,618.6	1,013.6
Fraile barrio	42	51	22	292	64	7	35.40	3.18	13.2	91.8
Playa Sardinas I barrio	186	136	119	156	85	37	6.53	0.19	978.9	821.1
Culebra zona urbana (part)	173	42	36	137	14	10	0.13	0.09	1,922.2	1,522.2
Playa Sardinas II barrio	64	122	78	129	79	63	24.30	1.00	64.0	129.0
San Isidro barrio	16	22	18	24	12	8	25.61	2.26	7.1	10.6
Dorado Municipio	38,165	34,017	30,759	16,687	13,067	10,499	53.71	23.09	1,652.9	722.7
Dorado barrio-pueblo	780	994	1,081	445	478	440	0.08	0.07	11,142.9	6,357.1
Dorado zona urbana (part)	780	994	1,081	445	478	440	0.08	0.07	11,142.9	6,357.1
Espinosa barrio	4,534	3,222	3,150	1,803	1,178	1,045	3.18	3.17	1,430.3	568.8
Higuillar barrio	25,785	22,481	20,117	11,470	8,870	7,047	12.98	11.78	2,188.9	973.7
Dorado zona urbana (part)	12,478	11,753	10,922	5,919	5,012	4,099	3.58	3.02	4,131.8	1,959.9
San Antonio comunidad	7,574	6,456	5,875	3,055	2,190	1,775	1.75	1.74	4,352.9	1,755.7
Maguayo barrio	4,496	4,711	3,826	1,890	1,629	1,197	3.88	3.86	1,164.8	489.6
Río Lajas comunidad (part)	–	–	–	–	–	–	0.01	0.01	–	–
Mameyal barrio	11	36	37	6	14	10	3.47	2.66	4.1	2.3
Río Lajas barrio	2,559	2,573	2,548	1,073	898	760	1.56	1.55	1,651.0	692.3
Río Lajas comunidad (part)	2,373	2,349	2,268	987	808	665	1.51	1.50	1,582.0	658.0
Fajardo Municipio	36,993	40,712	36,882	19,391	17,136	13,864	105.33	29.86	1,238.9	649.4
Cabezas barrio	1,339	1,465	1,211	1,757	1,370	984	73.48	2.98	449.3	589.6
Fajardo zona urbana (part)	6	8	2	6	4	1	0.03	0.03	200.0	200.0
Las Croabas comunidad	1,053	(X)	(X)	944	(X)	(X)	0.80	0.79	1,332.9	1,194.9
Demajagua barrio	1,430	1,094	299	817	444	130	1.53	1.33	1,075.2	614.3
Fajardo barrio-pueblo	13,709	17,864	18,276	6,969	7,375	6,590	3.23	2.84	4,827.1	2,453.9
Fajardo zona urbana (part)	13,699	17,864	18,276	6,967	7,375	6,590	2.86	2.83	4,840.6	2,461.8
Florencio barrio	4,145	4,225	1,909	1,658	1,473	617	1.66	1.66	2,497.0	998.8
Fajardo zona urbana (part)	4,145	4,225	1,906	1,658	1,472	616	1.16	1.16	3,573.3	1,429.3
Naranjo barrio	349	218	67	149	86	43	1.50	1.50	232.7	99.3
Quebrada Fajardo barrio	9,789	10,137	10,372	4,327	3,692	3,319	7.96	4.51	2,170.5	959.4
Fajardo zona urbana (part)	9,666	9,991	10,372	4,240	3,635	3,319	2.99	2.99	3,232.8	1,418.1
Quebrada Vueltas barrio	3,665	3,239	2,483	1,710	1,245	877	6.23	5.54	661.6	308.7
Fajardo zona urbana (part)	224	273	247	146	139	103	0.17	0.17	1,317.6	858.8
Luis M. Cintrón comunidad	2,290	2,634	1,926	975	967	656	1.20	1.20	1,908.3	812.5
Río Arriba barrio	1,377	1,545	1,409	626	550	460	8.56	8.56	160.9	73.1
Sardinera barrio	1,190	925	856	1,378	901	844	1.18	0.95	1,252.6	1,450.5
Fajardo zona urbana (part)	1,190	925	856	1,378	901	844	0.97	0.95	1,252.6	1,450.5

Table 8.
Population and Housing Units: 1990 to 2010; and Area Measurements and Density: 2010—Con.

[For information concerning historical counts and geographic change, see "User Notes." For information on confidentiality, nonsampling error, and definitions, see Appendixes]

Puerto Rico Municipio Municipio Subdivision Place	Population			Housing units			Area measurements in square miles		Average per square mile of land	
	2010	2000	1990	2010	2000	1990	Total area	Land area	Population density	Housing unit density
Puerto Rico—Con.										
Florida Municipio	12,680	12,367	8,689	5,137	4,387	2,903	15.22	15.21	833.7	337.7
Florida Adentro barrio	12,680	12,367	8,689	5,137	4,387	2,903	15.22	15.21	833.7	337.7
Florida zona urbana	4,711	5,652	5,748	1,964	1,989	1,918	1.51	1.51	3,119.9	1,300.7
Pajonal comunidad	742	761	(X)	304	275	(X)	0.11	0.11	6,745.5	2,763.6
Guánica Municipio	19,427	21,888	19,984	9,666	8,849	7,563	79.46	37.05	524.3	260.9
Arena barrio	96	84	323	44	44	120	4.38	4.38	21.9	10.0
Caño barrio	1,788	1,965	1,397	780	695	501	1.55	1.54	1,161.0	506.5
El Tumbao comunidad (part)	1,718	(X)	(X)	755	(X)	(X)	0.83	0.83	2,069.9	909.6
Carenero barrio	2,670	2,862	2,158	1,226	1,130	787	9.18	7.39	361.3	165.9
Guánica zona urbana (part)	216	327	360	110	109	107	0.04	0.04	5,400.0	2,750.0
María Antonia comunidad	1,285	1,479	1,265	628	590	458	0.20	0.20	6,425.0	3,140.0
Ciénaga barrio	2,231	2,376	1,967	974	892	702	5.72	5.68	392.8	171.5
Fuig comunidad	1,110	1,204	1,172	470	461	424	0.31	0.30	3,700.0	1,566.7
Guánica zona urbana (part)	4	10	15	4	5	6	0.03	0.03	133.3	133.3
Ensenada barrio	1,705	2,184	2,108	907	941	800	1.05	0.79	2,158.2	1,148.1
Guánica zona urbana (part)	1,704	2,180	2,089	906	940	792	0.61	0.60	2,840.0	1,510.0
Guánica barrio-pueblo	3,514	4,699	4,869	1,875	1,932	1,867	0.99	0.78	4,505.1	2,403.8
Guánica zona urbana (part)	3,514	4,699	4,869	1,875	1,932	1,867	0.78	0.78	4,505.1	2,403.8
Montalva barrio	3,181	3,148	2,893	2,002	1,554	1,363	14.65	10.85	293.2	184.5
Guánica zona urbana (part)	1,816	2,031	1,930	949	822	753	1.07	1.07	1,697.2	886.9
Susúa Baja barrio	4,242	4,570	4,269	1,858	1,661	1,423	5.64	5.63	753.5	330.0
El Tumbao comunidad (part)	793	(X)	(X)	365	(X)	(X)	0.24	0.24	3,304.2	1,520.8
Guayama Municipio	45,362	44,301	41,588	19,711	16,368	13,595	106.82	64.99	698.0	303.3
Algarrobo barrio	6,959	7,377	6,383	3,015	2,546	1,918	4.63	4.20	1,656.9	717.9
Corazón comunidad	2,131	2,925	2,747	959	986	846	0.56	0.55	3,874.5	1,743.6
Guayama zona urbana (part)	2,853	3,493	3,266	1,215	1,237	958	0.54	0.54	5,283.3	2,250.0
Caimital barrio	4,124	4,505	4,043	1,672	1,555	1,150	3.55	3.55	1,161.7	471.0
Guayama zona urbana (part)	197	196	404	95	74	114	0.04	0.04	4,925.0	2,375.0
Olimpo comunidad	2,064	2,493	2,460	899	871	717	0.29	0.29	7,117.2	3,100.0
Carite barrio	1,210	1,157	1,126	496	394	379	11.46	11.00	110.0	45.1
Carmen barrio	619	682	773	310	243	250	2.31	2.31	268.0	134.2
Pueblito del Carmen comunidad	572	(X)	(X)	282	(X)	(X)	0.91	0.91	628.6	309.9
Guamaní barrio	1,455	1,528	1,645	765	615	577	5.81	5.81	250.4	131.7
Guayama barrio-pueblo	16,891	17,111	18,022	7,937	6,934	6,192	2.47	2.46	6,866.3	3,226.4
Guayama zona urbana (part)	16,891	17,111	18,022	7,937	6,934	6,192	2.44	2.43	6,951.0	3,266.3
Jobos barrio	8,286	7,706	6,993	2,983	2,532	2,152	16.61	11.79	702.8	253.0
Jobos comunidad	2,479	3,475	3,772	1,141	1,309	1,168	0.55	0.55	4,507.3	2,074.5
Machete barrio	3,846	2,509	902	1,468	904	434	4.03	3.51	1,095.7	418.2
Guayama zona urbana (part)	2,750	824	(X)	1,007	275	(X)	0.65	0.65	4,230.8	1,549.2
Palmas barrio	709	841	861	482	302	275	6.73	6.73	105.3	71.6
Pozo Hondo barrio	1,263	885	840	583	343	268	13.68	13.62	92.7	42.8
Guayanilla Municipio	21,581	23,072	21,581	8,725	8,147	6,922	64.24	42.27	510.6	206.4
Barrero barrio	839	1,033	968	334	329	297	1.28	1.28	655.5	260.9
Boca barrio	1,089	1,263	1,330	466	455	410	9.10	6.39	170.4	72.9
Indios comunidad (part)	919	1,024	1,064	391	368	323	0.53	0.53	1,734.0	737.7
Cedro barrio	–	14	1	1	6	2	4.77	4.77	–	0.2
Consejo barrio	886	883	723	365	310	235	1.51	1.51	586.8	241.7
Guayanilla barrio-pueblo	3,757	4,832	5,238	1,610	1,708	1,651	0.54	0.54	6,957.4	2,981.5
Guayanilla zona urbana (part)	3,757	4,832	5,238	1,610	1,708	1,651	0.54	0.54	6,957.4	2,981.5
Indios barrio	2,647	2,339	2,318	1,053	807	743	5.31	4.78	553.8	220.3
Indios comunidad (part)	565	715	531	217	237	179	0.49	0.49	1,153.1	442.9
Jagua Pasto barrio	108	162	150	47	63	39	3.22	3.22	33.5	14.6
Jaguas barrio	1,413	1,276	608	486	417	191	0.72	0.72	1,962.5	675.0
Llano barrio	773	841	713	317	326	229	1.98	1.98	390.4	160.1
Macaná barrio	1,483	1,446	1,195	603	542	432	1.43	1.43	1,037.1	421.7
Magas barrio	3,436	3,465	2,421	1,247	1,140	757	3.44	3.44	998.8	362.5
Guayanilla zona urbana (part)	192	278	231	85	91	83	0.17	0.17	1,129.4	500.0
Magas Arriba comunidad	1,215	1,063	1,352	459	356	407	0.73	0.73	1,664.4	628.8
Pasto barrio	327	360	440	141	133	139	3.83	3.83	85.4	36.8
Playa barrio	1,186	1,317	1,326	523	506	449	1.13	0.52	2,280.8	1,005.8
Quebrada Honda barrio	390	446	458	164	165	205	1.92	1.92	203.1	85.4
Quebradas barrio	2,425	2,609	2,903	975	914	843	1.77	1.77	1,370.1	550.8
Rufina barrio	220	210	220	108	90	77	2.34	1.81	121.5	59.7
Sierra Baja barrio	602	576	569	285	236	223	2.37	2.37	254.0	120.3

Table 8.
Population and Housing Units: 1990 to 2010; and Area Measurements and Density: 2010—Con.

[For information concerning historical counts and geographic change, see "User Notes." For information on confidentiality, nonsampling error, and definitions, see Appendixes]

Puerto Rico Municipio Municipio Subdivision Place	Population			Housing units			Area measurements in square miles		Average per square mile of land	
	2010	2000	1990	2010	2000	1990	Total area	Land area	Population density	Housing unit density
Puerto Rico—Con.										
Guaynabo Municipio	97,924	100,053	92,886	42,012	36,826	31,452	27.76	27.58	3,550.5	1,523.3
Camarones barrio	5,626	6,311	5,585	2,456	2,319	1,889	2.44	2.44	2,305.7	1,006.6
Guaynabo zona urbana (part)	3,815	4,768	4,127	1,735	1,762	1,437	1.09	1.09	3,500.0	1,591.7
Frailes barrio	32,050	33,023	31,152	14,021	12,281	10,316	4.10	4.08	7,855.4	3,436.5
Guaynabo zona urbana (part)	32,050	33,023	31,152	14,021	12,281	10,316	4.10	4.08	7,855.4	3,436.5
Guaraguao barrio	4,178	4,145	4,042	1,668	1,396	1,224	1.75	1.75	2,387.4	953.1
Guaynabo barrio-pueblo	4,008	3,056	2,962	1,904	1,178	1,022	0.59	0.59	6,793.2	3,227.1
Guaynabo zona urbana (part)	4,008	3,056	2,962	1,904	1,178	1,022	0.59	0.59	6,793.2	3,227.1
Hato Nuevo barrio	4,114	3,115	3,198	1,671	1,134	1,034	3.48	3.48	1,182.2	480.2
Mamey barrio	3,103	3,165	2,279	1,189	1,012	666	2.45	2.45	1,266.5	485.3
Pueblo Viejo barrio	23,816	26,109	27,744	10,875	10,352	10,234	4.76	4.63	5,143.8	2,348.8
Guaynabo zona urbana (part)	23,816	26,109	27,744	10,875	10,352	10,234	4.76	4.63	5,143.8	2,348.8
Río barrio	2,791	2,811	2,782	1,159	1,016	898	1.87	1.87	1,492.5	619.8
Santa Rosa barrio	16,904	16,981	11,985	6,524	5,691	3,779	3.70	3.68	4,593.5	1,772.8
Guaynabo zona urbana (part)	11,754	11,850	7,400	4,457	3,920	2,334	1.68	1.66	7,080.7	2,684.9
Sonadora barrio	1,334	1,337	1,157	545	447	390	2.61	2.61	511.1	208.8
Gurabo Municipio	45,369	36,743	28,737	18,108	12,854	9,366	28.31	27.89	1,626.7	649.3
Celada barrio	3,160	2,288	1,709	1,250	831	566	3.61	3.55	890.1	352.1
Celada comunidad (part)	364	453	783	161	165	237	0.06	0.06	6,066.7	2,683.3
Gurabo barrio-pueblo	1,509	1,960	1,922	853	937	865	0.11	0.11	13,718.2	7,754.5
Gurabo zona urbana (part)	1,509	1,960	1,922	853	937	865	0.11	0.11	13,718.2	7,754.5
Hato Nuevo barrio	9,345	7,377	5,236	3,647	2,502	1,589	4.39	4.37	2,138.4	834.6
Celada comunidad (part)	3,717	3,982	3,375	1,386	1,328	1,022	0.61	0.61	6,093.4	2,272.1
Jaguar barrio	735	810	739	360	297	243	0.76	0.76	967.1	473.7
Gurabo zona urbana (part)	–	–	–	–	–	–	0.01	0.01	–	–
Jaguas barrio	2,083	2,075	1,790	848	721	600	3.08	2.88	723.3	294.4
Mamey barrio	4,714	4,203	3,169	1,818	1,491	998	2.63	2.62	1,799.2	693.9
Gurabo zona urbana (part)	1,032	1,283	1,675	410	419	498	0.20	0.20	5,160.0	2,050.0
Masa barrio	1,522	1,677	1,500	605	576	510	3.74	3.74	407.0	161.8
Navarro barrio	10,561	5,015	3,131	3,942	1,701	947	2.81	2.78	3,798.9	1,418.0
Parcelas de Navarro comunidad	1,568	(X)	(X)	662	(X)	(X)	0.13	0.13	12,061.5	5,092.3
Quebrada Infierno barrio	773	675	835	298	246	280	1.75	1.75	441.7	170.3
Rincón barrio	10,967	10,663	8,706	4,487	3,552	2,768	5.44	5.33	2,057.6	841.8
Gurabo zona urbana (part)	5,068	5,803	5,602	2,041	1,972	1,740	0.88	0.88	5,759.1	2,319.3
Hatillo Municipio	41,953	38,925	32,703	17,365	13,929	10,815	58.76	41.78	1,004.1	415.6
Aibonito barrio	2,816	2,705	2,655	1,182	997	882	7.56	7.56	372.5	156.3
Bayaney barrio	3,550	3,373	2,840	1,496	1,178	935	7.78	7.78	456.3	192.3
Buena Vista barrio	2,490	2,279	2,131	992	828	687	3.55	3.55	701.4	279.4
Rafael González comunidad (part)	1,198	1,213	1,227	478	436	392	0.17	0.17	7,047.1	2,811.8
Campo Alegre barrio	5,210	4,829	4,214	2,243	1,774	1,412	4.64	4.63	1,125.3	484.4
Rafael Capó comunidad	1,700	1,863	1,933	750	678	655	1.44	1.43	1,188.8	524.5
Rafael González comunidad (part)	1,028	1,029	1,031	416	385	338	0.15	0.15	6,853.3	2,773.3
Capáez barrio	4,231	4,271	3,363	1,718	1,493	1,119	2.94	2.94	1,439.1	584.4
Hatillo zona urbana (part)	–	–	(X)	–	–	(X)	0.04	0.04	–	–
Carrizales barrio	8,066	6,807	4,650	3,320	2,436	1,553	5.09	4.40	1,833.2	754.5
Carrizales comunidad	2,738	2,556	1,672	1,126	932	564	0.56	0.56	4,889.3	2,010.7
Corcovado barrio	4,617	4,064	3,532	1,802	1,418	1,113	3.61	3.60	1,282.5	500.6
Corcovado comunidad	1,405	1,527	1,674	564	534	505	0.51	0.51	2,754.9	1,105.9
Rafael González comunidad (part)	77	83	188	32	39	64	0.10	0.10	770.0	320.0
Hatillo barrio	3,806	4,210	3,296	1,638	1,500	1,061	1.81	1.59	2,393.7	1,030.2
Hatillo zona urbana (part)	1,322	2,566	2,380	619	934	766	0.64	0.45	2,937.8	1,375.6
Hatillo barrio-pueblo	3,117	2,757	2,862	1,369	1,031	991	0.84	0.59	5,283.1	2,320.3
Hatillo zona urbana (part)	3,117	2,755	2,862	1,369	1,031	991	0.84	0.59	5,283.1	2,320.3
Naranjito barrio	4,050	3,630	3,160	1,605	1,274	1,062	5.14	5.13	789.5	312.9
Hormigueros Municipio	17,250	16,614	15,212	7,783	6,423	5,271	11.34	11.34	1,521.2	686.3
Benavente barrio	40	298	86	28	103	32	3.50	3.50	11.4	8.0
Guanajibo barrio	5,959	6,437	6,244	2,763	2,524	2,156	2.33	2.33	2,557.5	1,185.8
Hormigueros zona urbana (part)	5,482	5,959	6,233	2,577	2,358	2,153	1.73	1.73	3,168.8	1,489.6
Hormigueros barrio	4,358	3,112	3,293	1,942	1,160	1,051	1.92	1.92	2,269.8	1,011.5
Hormigueros zona urbana (part)	2,423	2,376	3,293	1,110	887	1,051	1.01	1.01	2,399.0	1,099.0
Hormigueros barrio-pueblo	1,204	1,017	1,056	561	457	426	0.23	0.23	5,234.8	2,439.1
Hormigueros zona urbana (part)	1,201	1,017	1,056	560	457	426	0.21	0.21	5,719.0	2,666.7
Jaguitas barrio	1,384	1,658	1,517	647	604	530	1.42	1.42	974.6	455.6
Hormigueros zona urbana (part)	547	594	518	246	231	203	0.45	0.45	1,215.6	546.7
Lavadero barrio	4,305	4,092	3,016	1,842	1,575	1,076	1.95	1.95	2,207.7	944.6
Hormigueros zona urbana (part)	2,790	2,498	2,485	1,172	964	898	1.01	1.01	2,762.4	1,160.4

Table 8.
Population and Housing Units: 1990 to 2010; and Area Measurements and Density: 2010—Con.

[For information concerning historical counts and geographic change, see "User Notes." For information on confidentiality, nonsampling error, and definitions, see Appendixes]

Puerto Rico Municipio Municipio Subdivision Place	Population			Housing units			Area measurements in square miles		Average per square mile of land	
	2010	2000	1990	2010	2000	1990	Total area	Land area	Population density	Housing unit density
Puerto Rico—Con.										
Humacao Municipio	58,466	59,035	55,203	28,100	22,559	18,342	71.40	44.75	1,306.5	627.9
Antón Ruíz barrio	3,496	3,770	3,672	1,449	1,326	1,112	8.40	8.40	416.2	172.5
Antón Ruíz comunidad	1,589	1,764	1,859	680	625	552	0.44	0.44	3,611.4	1,545.5
Bajandas comunidad (part)	754	880	871	306	303	280	0.31	0.31	2,432.3	987.1
Buena Vista barrio	3,519	3,718	3,302	1,625	1,305	1,011	5.27	4.48	785.5	362.7
Buena Vista comunidad	1,134	(X)	(X)	527	(X)	(X)	0.24	0.24	4,725.0	2,195.8
Palmas del Mar comunidad (part)	57	(X)	(X)	25	(X)	(X)	0.64	0.64	89.1	39.1
Candelero Abajo barrio	5,135	3,365	2,825	4,708	2,222	1,633	5.80	4.87	1,054.4	966.7
Candelero Abajo comunidad	598	(X)	(X)	265	(X)	(X)	0.06	0.06	9,966.7	4,416.7
Palmas del Mar comunidad (part)	1,998	(X)	(X)	3,378	(X)	(X)	2.47	2.40	832.5	1,407.5
Candelero Arriba barrio	3,596	3,747	3,443	1,535	1,305	1,013	1.46	1.46	2,463.0	1,051.4
Candelero Arriba comunidad	1,215	1,346	1,491	536	492	447	0.38	0.38	3,197.4	1,410.5
Cataño barrio	3,387	2,508	1,971	1,443	861	655	2.51	2.43	1,393.8	593.8
Humacao zona urbana (part)	863	875	1,010	324	293	334	0.13	0.13	6,638.5	2,492.3
Collores barrio	2,770	r 2,777	1,940	1,117	921	594	2.03	2.03	1,364.5	550.2
Humacao barrio-pueblo	3,862	4,787	5,551	2,051	1,921	1,998	0.64	0.64	6,034.4	3,204.7
Humacao zona urbana (part)	3,862	4,787	5,551	2,051	1,921	1,998	0.64	0.64	6,034.4	3,204.7
Mabú barrio	8,045	8,526	8,013	3,607	3,267	2,559	2.93	2.93	2,745.7	1,231.1
Humacao zona urbana (part)	5,494	5,899	5,787	2,507	2,371	1,846	1.69	1.69	3,250.9	1,483.4
La Fermina comunidad (part)	1,686	1,971	1,434	693	645	434	0.54	0.54	3,122.2	1,283.3
Mambiche barrio	2,387	2,052	1,943	925	718	614	2.08	2.08	1,147.6	444.7
Mariana barrio	3,230	3,237	2,979	1,391	1,093	899	4.37	4.37	739.1	318.3
Punta Santiago barrio	4,723	5,524	5,900	2,055	2,186	2,002	3.18	2.20	2,146.8	934.1
Punta Santiago comunidad (part)	4,716	5,524	5,895	2,049	2,186	2,000	1.36	1.36	3,467.6	1,506.6
Río Abajo barrio	7,495	7,144	5,982	3,108	2,560	1,930	7.96	5.86	1,279.0	530.4
Bajandas comunidad (part)	555	538	679	240	197	211	0.34	0.34	1,632.4	705.9
Humacao zona urbana (part)	5,184	5,097	4,802	2,135	1,762	1,502	1.83	1.82	2,848.4	1,173.1
Punta Santiago comunidad (part)	248	279	217	141	140	130	0.19	0.19	1,305.3	742.1
Tejas barrio	6,821	r 7,880	7,682	3,086	2,874	2,322	2.99	2.99	2,281.3	1,032.1
Humacao zona urbana (part)	3,226	4,024	4,156	1,537	1,550	1,272	0.64	0.64	5,040.6	2,401.6
Isabela Municipio	45,631	44,444	39,147	21,267	17,166	13,497	91.85	55.30	825.2	384.6
Arenales Altos barrio	4,101	3,677	2,965	1,722	1,292	949	9.19	9.19	446.2	187.4
Arenales Bajos barrio	3,591	3,296	2,301	1,502	1,189	762	2.56	2.56	1,402.7	586.7
Mora comunidad (part)	204	197	180	90	71	54	0.02	0.02	10,200.0	4,500.0
Bajura barrio	663	501	466	916	526	390	4.89	1.61	411.8	568.9
Isabela zona urbana (part)	84	3	11	226	1	3	0.66	0.14	600.0	1,614.3
Bejucos barrio	5,055	3,056	1,980	2,147	1,175	682	2.70	2.69	1,879.2	798.1
Isabela zona urbana (part)	427	517	602	198	193	209	0.10	0.10	4,270.0	1,980.0
Coto barrio	3,575	3,799	3,262	1,579	1,403	1,095	4.99	4.38	816.2	360.5
Galateo Alto barrio	1,314	1,269	1,173	577	446	374	5.76	5.76	228.1	100.2
Galateo Bajo barrio	1,961	1,755	1,314	835	682	466	1.47	1.47	1,334.0	568.0
Guayabos barrio	1,475	1,426	1,248	748	547	458	2.89	1.75	842.9	427.4
Isabela zona urbana (part)	589	605	739	373	254	277	0.40	0.40	1,472.5	932.5
Guerrero barrio	3,552	3,854	3,739	1,628	1,469	1,266	3.22	3.22	1,103.1	505.6
Mora comunidad (part)	1,379	1,660	1,526	641	612	497	0.30	0.30	4,596.7	2,136.7
Isabela barrio-pueblo	7,826	9,204	10,275	3,813	3,655	3,456	1.45	1.45	5,397.2	2,629.7
Isabela zona urbana (part)	7,826	9,148	10,166	3,813	3,631	3,426	1.45	1.45	5,397.2	2,629.7
Jobos barrio	3,446	3,534	2,818	1,713	1,385	1,013	3.55	3.54	973.4	483.9
Llanadas barrio	2,315	2,761	2,345	1,026	1,044	826	7.37	7.36	314.5	139.4
Mora barrio	4,682	4,271	3,617	2,112	1,611	1,203	2.38	2.38	1,967.2	887.4
Isabela zona urbana (part)	2,329	2,545	1,997	1,065	933	631	0.50	0.50	4,658.0	2,130.0
Planas barrio	2,075	2,041	1,644	949	742	557	7.97	7.93	261.7	119.7
Jayuya Municipio	16,642	17,318	15,527	6,541	5,591	4,573	44.53	44.53	373.7	146.9
Coabey barrio	2,166	2,069	1,753	799	651	535	3.81	3.81	568.5	209.7
Collores barrio	1,666	1,496	1,470	693	514	463	3.49	3.49	477.4	198.6
Jauca barrio	116	211	264	52	56	93	3.71	3.71	31.3	14.0
Jayuya barrio-pueblo	1,222	1,720	1,565	649	637	547	0.14	0.14	8,728.6	4,635.7
Jayuya zona urbana (part)	1,222	1,720	1,565	649	637	547	0.14	0.14	8,728.6	4,635.7
Jayuya Abajo barrio	3,367	3,071	2,642	1,316	1,003	762	4.97	4.97	677.5	264.8
Jayuya zona urbana (part)	1,071	1,114	1,296	418	371	374	0.16	0.16	6,693.8	2,612.5
Mameyes Arriba barrio	2,240	2,268	1,929	803	663	543	9.52	9.52	235.3	84.3
Pica barrio	153	356	303	66	58	53	0.94	0.94	162.8	70.2
Río Grande barrio	879	910	607	338	296	181	1.89	1.89	465.1	178.8
Saliente barrio	649	646	721	268	234	206	6.92	6.92	93.8	38.7
Veguitas barrio	3,685	3,964	3,782	1,344	1,266	1,042	6.63	6.63	555.8	202.7
Jayuya zona urbana (part)	466	682	841	194	235	241	0.04	0.04	11,650.0	4,850.0
Zamas barrio	499	607	491	213	213	148	2.51	2.51	198.8	84.9

Table 8.
Population and Housing Units: 1990 to 2010; and Area Measurements and Density: 2010—Con.

[For information concerning historical counts and geographic change, see "User Notes." For information on confidentiality, nonsampling error, and definitions, see Appendixes]

Puerto Rico Municipio Municipio Subdivision Place	Population			Housing units			Area measurements in square miles		Average per square mile of land	
	2010	2000	1990	2010	2000	1990	Total area	Land area	Population density	Housing unit density
Puerto Rico—Con.										
Juana Díaz Municipio	50,747	50,531	45,198	20,019	16,490	13,496	107.12	60.28	841.9	332.1
Amuelas barrio	4,575	4,056	2,836	1,786	1,269	853	2.36	2.35	1,946.8	760.0
Juana Díaz zona urbana (part)	–	90	103	–	30	27	0.08	0.08	–	–
Piedra Aguza comunidad	2,901	(X)	(X)	1,077	(X)	(X)	0.58	0.58	5,001.7	1,856.9
Callabo barrio	2,237	2,206	1,751	814	703	509	2.26	2.11	1,060.2	385.8
Capitanejo barrio	4,350	5,328	5,661	1,847	1,853	1,693	18.36	3.21	1,355.1	575.4
Potala Pastillo comunidad	3,092	3,819	4,129	1,315	1,370	1,212	0.51	0.51	6,062.7	2,578.4
Cintrona barrio	3,226	2,309	2,064	1,307	646	493	6.91	6.88	468.9	190.0
Collores barrio	2,073	2,161	2,223	796	726	722	10.21	10.21	203.0	78.0
Emajagual barrio	–	3	8	–	1	3	2.00	2.00	–	–
Guayabal barrio	5,835	5,774	5,755	2,180	1,819	1,687	6.07	5.89	990.7	370.1
Guayabal comunidad	2,036	2,377	2,379	806	798	699	0.49	0.49	4,155.1	1,644.9
Jacaguas barrio	3,957	4,522	3,959	1,789	1,433	1,108	3.28	3.26	1,213.8	548.8
Luis Lloréns Torres comunidad	2,912	3,328	2,990	1,282	1,059	827	0.46	0.46	6,330.4	2,787.0
Juana Díaz barrio-pueblo	3,977	4,555	4,775	1,750	1,724	1,615	0.51	0.51	7,798.0	3,431.4
Juana Díaz zona urbana (part)	3,977	4,555	4,775	1,750	1,724	1,615	0.51	0.51	7,798.0	3,431.4
Lomas barrio	938	1,358	1,754	409	445	521	0.73	0.73	1,284.9	560.3
Juana Díaz zona urbana (part)	888	1,269	1,294	375	408	394	0.44	0.43	2,065.1	872.1
Río Cañas Abajo barrio	2,848	2,323	2,458	1,117	765	716	22.42	11.21	254.1	99.6
Río Cañas Abajo comunidad	1,038	1,185	1,245	402	379	372	0.25	0.25	4,152.0	1,608.0
Río Cañas Arriba barrio	2,165	2,332	977	770	709	276	4.19	4.18	517.9	184.2
Sabana Llana barrio	8,896	7,964	6,499	3,251	2,587	1,866	3.32	3.31	2,687.6	982.2
Aguilita comunidad	4,747	4,922	4,091	1,725	1,514	1,159	0.90	0.90	5,274.4	1,916.7
Capitanejo comunidad (part)	3,471	2,629	1,864	1,245	942	538	0.48	0.48	7,231.3	2,593.8
Tijeras barrio	5,670	5,640	4,478	2,203	1,810	1,434	4.46	4.44	1,277.0	496.2
Juana Díaz zona urbana (part)	3,051	3,591	3,393	1,223	1,164	999	0.46	0.45	6,780.0	2,717.8
Juncos Municipio	40,290	36,452	30,612	16,718	13,064	10,235	26.62	26.49	1,521.0	631.1
Caimito barrio	2,423	2,658	2,224	954	863	731	2.24	2.24	1,081.7	425.9
El Mangó comunidad (part)	1,454	1,956	1,360	593	611	456	0.49	0.49	2,967.3	1,210.2
Ceiba Norte barrio	9,755	8,001	6,194	3,899	2,719	2,030	5.50	5.47	1,783.4	712.8
Juncos zona urbana (part)	3,103	3,546	2,387	1,202	1,218	818	0.63	0.63	4,925.4	1,907.9
Ceiba Sur barrio	5,482	4,600	3,502	2,233	1,676	1,152	3.00	2.98	1,839.6	749.3
Juncos zona urbana (part)	207	262	1,355	108	110	450	0.07	0.07	2,957.1	1,542.9
Gurabo Abajo barrio	4,857	3,731	3,208	1,888	1,220	1,009	5.76	5.72	849.1	330.1
Gurabo Arriba barrio	569	589	705	272	216	219	0.96	0.96	592.7	283.3
El Mangó comunidad (part)	28	23	64	8	6	25	0.02	0.02	1,400.0	400.0
Juncos barrio-pueblo	2,464	2,637	3,197	1,340	1,284	1,333	0.37	0.36	6,844.4	3,722.2
Juncos zona urbana (part)	2,464	2,637	3,197	1,340	1,284	1,333	0.37	0.36	6,844.4	3,722.2
Lirios barrio	5,646	5,499	4,452	2,424	1,951	1,449	2.38	2.38	2,372.3	1,018.5
Juncos zona urbana (part)	876	1,506	1,004	509	508	307	0.09	0.09	9,733.3	5,655.6
Mamey barrio	4,310	3,705	3,458	1,704	1,343	1,086	1.66	1.65	2,612.1	1,032.7
Juncos zona urbana (part)	914	1,027	1,189	364	355	356	0.14	0.14	6,528.6	2,600.0
Valenciano Abajo barrio	3,582	3,782	2,802	1,469	1,341	925	2.97	2.95	1,214.2	498.0
Valenciano Arriba barrio	1,202	1,250	870	535	451	301	1.77	1.77	679.1	302.3
Lajas Municipio	25,753	26,261	23,271	12,397	10,947	8,865	101.13	59.95	429.6	206.8
Candelaria barrio	3,599	3,683	2,888	1,520	1,360	1,053	2.46	2.46	1,463.0	617.9
Lajas zona urbana (part)	1,070	1,135	616	374	365	200	0.10	0.10	10,700.0	3,740.0
Palmarejo comunidad (part)	217	253	247	106	100	92	0.15	0.15	1,446.7	706.7
Costa barrio	1,628	1,730	1,516	773	684	593	18.31	13.85	117.5	55.8
Lajas barrio	2,694	2,331	2,166	1,270	1,071	879	1.60	1.60	1,683.8	793.8
Lajas zona urbana (part)	781	864	814	408	417	358	0.46	0.46	1,697.8	887.0
Lajas barrio-pueblo	564	771	807	347	344	337	0.06	0.06	9,400.0	5,783.3
Lajas zona urbana (part)	564	771	807	347	344	337	0.06	0.06	9,400.0	5,783.3
Lajas Arriba barrio	2,456	2,728	2,273	1,053	1,011	801	6.15	6.15	399.3	171.2
Llanos barrio	675	667	570	315	282	217	9.04	7.99	84.5	39.4
Maguayo comunidad (part)	62	(X)	(X)	28	(X)	(X)	0.06	0.06	1,033.3	466.7
Palmarejo barrio	3,750	4,117	3,678	1,954	1,729	1,360	9.25	7.22	519.4	270.6
Maguayo comunidad (part)	841	(X)	(X)	398	(X)	(X)	0.25	0.25	3,364.0	1,592.0
Palmarejo comunidad (part)	749	916	903	357	369	325	0.14	0.14	5,350.0	2,550.0
Parguera barrio	2,082	2,071	1,796	1,655	1,326	969	7.34	4.01	519.2	412.7
La Parguera comunidad	1,044	1,141	1,192	699	597	551	0.24	0.24	4,350.0	2,912.5
París barrio	968	878	835	425	350	323	1.68	1.68	576.2	253.0
Plata barrio	2,620	2,655	2,308	1,069	976	792	6.30	6.27	417.9	170.5
Sabana Yeguas barrio	3,114	3,174	3,067	1,374	1,247	1,054	7.76	7.75	401.8	177.3
Lajas zona urbana (part)	2,171	2,266	2,258	963	872	760	0.58	0.58	3,743.1	1,660.3
Santa Rosa barrio	1,603	1,456	1,367	642	567	487	0.91	0.91	1,761.5	705.5

Table 8.
Population and Housing Units: 1990 to 2010; and Area Measurements and Density: 2010—Con.

[For information concerning historical counts and geographic change, see "User Notes." For information on confidentiality, nonsampling error, and definitions, see Appendixes]

Puerto Rico Municipio Municipio Subdivision Place	Population			Housing units			Area measurements in square miles		Average per square mile of land	
	2010	2000	1990	2010	2000	1990	Total area	Land area	Population density	Housing unit density
Puerto Rico—Con.										
Lares Municipio	30,753	34,415	29,015	12,956	12,060	9,324	61.64	61.45	500.5	210.8
Bartolo barrio	2,035	2,030	2,311	923	722	797	8.43	8.25	246.7	111.9
Buenos Aires barrio	2,291	3,060	2,344	922	1,052	723	6.00	6.00	381.8	153.7
Lares zona urbana (part)	118	123	114	49	43	35	0.04	0.04	2,950.0	1,225.0
Callejones barrio	4,575	4,361	3,584	1,860	1,543	1,111	8.39	8.39	545.3	221.7
Espino barrio	1,695	1,932	1,591	716	659	505	3.19	3.19	531.3	224.5
Lares barrio	3,405	3,807	3,458	1,436	1,382	1,129	4.94	4.94	689.3	290.7
Lares zona urbana (part)	409	442	584	170	151	171	0.13	0.13	3,146.2	1,307.7
Lares barrio-pueblo	2,690	3,673	3,101	1,367	1,423	1,113	0.58	0.58	4,637.9	2,356.9
Lares zona urbana (part)	2,690	3,673	3,101	1,367	1,423	1,113	0.58	0.58	4,637.9	2,356.9
La Torre barrio	1,574	1,725	1,621	661	596	564	5.64	5.64	279.1	117.2
Lares zona urbana (part)	74	67	151	47	25	54	0.11	0.11	672.7	427.3
Mirasol barrio	938	1,510	949	364	472	300	3.71	3.71	252.8	98.1
Pezuela barrio	474	272	398	175	82	114	2.42	2.42	195.9	72.3
Piletas barrio	5,671	5,656	4,526	2,261	1,850	1,368	7.76	7.76	730.8	291.4
Pueblo barrio	4,838	5,830	4,269	2,031	2,100	1,346	2.95	2.95	1,640.0	688.5
Lares zona urbana (part)	1,626	2,737	1,677	701	968	530	0.50	0.50	3,252.0	1,402.0
Río Prieto barrio	567	559	863	240	179	254	7.62	7.62	74.4	31.5
Las Marías Municipio	9,881	11,061	9,306	3,987	4,124	3,204	46.51	46.36	213.1	86.0
Alto Sano barrio	179	145	148	76	63	52	1.65	1.64	109.1	46.3
Anones barrio	1,262	1,443	1,102	514	519	422	5.98	5.95	212.1	86.4
Bucarabones barrio	616	598	578	250	197	182	2.89	2.89	213.1	86.5
Buena Vista barrio	615	715	672	280	283	239	4.44	4.40	139.8	63.6
Cerrote barrio	496	612	734	200	224	229	4.48	4.48	110.7	44.6
Chamorro barrio	98	220	254	44	103	70	1.36	1.36	72.1	32.4
Espino barrio	181	183	178	65	69	63	1.62	1.60	113.1	40.6
Furnias barrio	1,474	1,508	1,174	582	527	410	3.18	3.18	463.5	183.0
Las Marías barrio-pueblo	262	397	280	136	187	117	0.06	0.06	4,366.7	2,266.7
Las Marías zona urbana (part)	223	332	280	118	159	117	0.06	0.06	3,716.7	1,966.7
Maravilla Este barrio	748	944	674	334	370	254	1.94	1.93	387.6	173.1
Las Marías zona urbana (part)	292	363	270	133	143	96	0.20	0.20	1,460.0	665.0
Maravilla Norte barrio	580	663	483	220	236	166	1.50	1.49	389.3	147.7
Maravilla Sur barrio	1,934	1,899	1,527	715	690	469	3.63	3.63	532.8	197.0
Las Marías zona urbana (part)	291	293	351	118	98	99	0.04	0.04	7,275.0	2,950.0
Naranjales barrio	558	485	352	203	180	151	3.49	3.49	159.9	58.2
Palma Escrita barrio	507	693	621	214	252	191	5.01	5.01	101.2	42.7
Purísima Concepción barrio	87	144	185	38	61	62	2.13	2.10	41.4	18.1
Río Cañas barrio	284	412	344	116	163	127	3.16	3.16	89.9	36.7
Las Piedras Municipio	38,675	34,485	27,896	16,248	12,421	8,802	33.89	33.88	1,141.5	479.6
Boquerón barrio	1,824	1,984	1,531	774	783	455	2.87	2.87	635.5	269.7
Boquerón comunidad	1,043	1,218	1,122	469	426	329	1.09	1.09	956.9	430.3
Ceiba barrio	2,500	1,557	1,048	1,050	560	326	1.50	1.50	1,666.7	700.0
Collores barrio	4,710	4,648	3,878	2,093	1,703	1,216	3.76	3.75	1,256.0	558.1
La Fermina comunidad (part)	1,057	1,206	1,091	472	445	341	0.44	0.44	2,402.3	1,072.7
Las Piedras zona urbana (part)	8	13	212	5	5	72	0.07	0.07	114.3	71.4
El Río barrio	5,096	4,918	4,080	2,079	1,745	1,264	8.84	8.84	576.5	235.2
Pueblito del Río comunidad	1,310	1,481	1,361	523	523	429	0.25	0.25	5,240.0	2,092.0
Las Piedras barrio-pueblo	1,500	1,911	2,087	877	856	819	0.18	0.18	8,333.3	4,872.2
Las Piedras zona urbana (part)	1,500	1,911	2,087	877	856	819	0.18	0.18	8,333.3	4,872.2
Montones barrio	9,332	6,096	5,099	3,899	2,188	1,582	8.79	8.79	1,061.7	443.6
Quebrada Arenas barrio	4,225	4,386	2,275	1,676	1,505	712	1.92	1.92	2,200.5	872.9
Las Piedras zona urbana (part)	1,238	1,247	713	542	413	210	0.24	0.24	5,158.3	2,258.3
Tejas barrio	9,488	8,985	7,898	3,800	3,081	2,428	6.02	6.02	1,576.1	631.2
Las Piedras zona urbana (part)	3,137	3,181	3,183	1,196	1,062	953	0.67	0.67	4,682.1	1,785.1
Loíza Municipio	30,060	32,537	29,307	12,689	10,927	8,310	65.60	19.37	1,551.9	655.1
Canóvanas barrio	6,981	7,699	7,377	2,494	2,412	2,143	4.40	4.35	1,604.8	573.3
Loíza barrio-pueblo	3,875	4,123	4,300	1,451	1,456	1,144	0.66	0.52	7,451.9	2,790.4
Loíza zona urbana	3,875	4,123	4,300	1,451	1,456	1,144	0.66	0.52	7,451.9	2,790.4
Medianía Alta barrio	8,019	9,482	8,231	4,071	3,265	2,325	2.29	1.65	4,860.0	2,467.3
Vieques comunidad	3,316	4,325	3,971	1,693	1,403	1,154	0.34	0.34	9,752.9	4,979.4
Medianía Baja barrio	8,781	8,911	7,421	3,772	3,030	2,110	2.95	2.49	3,526.5	1,514.9
Suárez comunidad	1,931	2,276	2,438	794	728	640	0.16	0.16	12,068.8	4,962.5
Torrecilla Alta barrio	–	–	–	–	–	–	3.08	3.05	–	–
Torrecilla Baja barrio	2,404	2,322	1,978	901	764	588	11.55	7.31	328.9	123.3

Table 8.
Population and Housing Units: 1990 to 2010; and Area Measurements and Density: 2010—Con.

[For information concerning historical counts and geographic change, see "User Notes." For information on confidentiality, nonsampling error, and definitions, see Appendixes]

Puerto Rico Municipio Municipio Subdivision Place	Population			Housing units			Area measurements in square miles		Average per square mile of land	
	2010	2000	1990	2010	2000	1990	Total area	Land area	Population density	Housing unit density
Puerto Rico—Con.										
Luquillo Municipio	20,068	19,817	18,100	10,968	9,327	7,530	46.53	25.81	777.5	425.0
Juan Martín barrio	874	966	943	397	381	308	3.22	2.83	308.8	140.3
Luquillo barrio-pueblo	1,028	1,353	1,332	886	901	807	0.25	0.09	11,422.2	9,844.4
Luquillo zona urbana (part)	1,028	1,353	1,332	886	901	807	0.25	0.09	11,422.2	9,844.4
Mameyes I barrio	2,319	2,383	2,592	1,182	973	851	4.12	4.01	578.3	294.8
Playa Fortuna comunidad (part)	1,402	1,612	1,941	736	671	622	0.63	0.53	2,645.3	1,388.7
Mata de Plátano barrio	8,972	8,318	6,783	5,385	4,508	3,478	5.19	4.49	1,998.2	1,199.3
Luquillo zona urbana (part)	5,327	4,948	5,399	2,126	1,814	2,728	1.11	0.79	6,743.0	2,691.1
Playa Fortuna comunidad (part)	288	425	291	152	164	98	0.22	0.08	3,600.0	1,900.0
Pitahaya barrio	4,523	4,505	4,002	2,082	1,717	1,287	6.99	6.63	682.2	314.0
Luquillo zona urbana (part)	529	654	740	211	175	174	0.08	0.06	8,816.7	3,516.7
Ramos comunidad	1,821	2,004	1,977	812	790	667	1.10	1.10	1,655.5	738.2
Sabana barrio	2,352	2,292	2,448	1,036	847	799	7.76	7.76	303.1	133.5
Luquillo zona urbana (part)	877	992	1,201	333	328	356	0.12	0.12	7,308.3	2,775.0
Manatí Municipio	44,113	45,409	38,692	19,260	17,113	13,337	70.69	45.13	977.5	426.8
Bajura Adentro barrio	2,436	2,382	2,359	989	858	848	3.98	3.98	612.1	248.5
Bajura Afuera barrio	677	737	469	282	274	183	2.64	2.53	267.6	111.5
Manatí zona urbana (part)	284	362	312	111	130	129	0.15	0.15	1,893.3	740.0
Coto Norte barrio	11,250	11,311	8,865	4,528	4,026	2,814	3.88	3.88	2,899.5	1,167.0
Coto Norte comunidad (part)	924	932	1,176	407	357	393	0.16	0.16	5,775.0	2,543.8
Manatí zona urbana (part)	4,014	4,308	3,956	1,659	1,526	1,244	0.70	0.70	5,734.3	2,370.0
Coto Sur barrio	8,184	9,045	7,572	3,405	3,229	2,486	6.26	6.26	1,307.3	543.9
Manatí zona urbana (part)	3,883	4,341	4,370	1,677	1,603	1,483	0.43	0.43	9,030.2	3,900.0
Manatí barrio-pueblo	5,746	7,162	7,712	3,117	3,152	3,109	0.77	0.77	7,462.3	4,048.1
Manatí zona urbana (part)	5,746	7,162	7,712	3,117	3,152	3,109	0.77	0.77	7,462.3	4,048.1
Río Arriba Poniente barrio	1,857	1,769	1,717	769	643	574	8.34	8.31	223.5	92.5
Río Arriba Saliente barrio	3,592	3,119	2,445	1,474	1,120	793	6.62	6.54	549.2	225.4
Manatí zona urbana (part)	84	(X)	(X)	44	(X)	(X)	0.03	0.03	2,800.0	1,466.7
Tierras Nuevas Poniente barrio	3,614	4,098	3,299	1,575	1,447	1,075	7.29	6.26	577.3	251.6
La Luisa comunidad	2,590	2,887	2,448	1,078	989	779	0.98	0.98	2,642.9	1,100.0
Tierras Nuevas Saliente barrio	6,757	5,786	4,254	3,121	2,364	1,455	8.02	6.60	1,023.8	472.9
Tierras Nuevas Poniente comunidad	3,228	2,366	1,688	1,470	892	583	1.00	0.92	3,508.7	1,597.8
Maricao Municipio	6,276	6,449	6,206	2,740	2,272	2,289	36.63	36.62	171.4	74.8
Bucarabones barrio	164	50	497	85	28	187	5.29	5.29	31.0	16.1
Indiera Alta barrio	1,369	1,379	1,155	530	431	395	8.12	8.11	168.8	65.4
Indiera Baja barrio	518	783	408	189	250	150	3.86	3.86	134.2	49.0
Indiera Fría barrio	449	450	508	194	160	167	5.84	5.84	76.9	33.2
Maricao barrio-pueblo	716	891	807	374	382	334	0.11	0.11	6,509.1	3,400.0
Maricao zona urbana (part)	716	891	807	374	382	334	0.11	0.11	6,509.1	3,400.0
Maricao Afuera barrio	2,076	1,740	1,629	955	638	602	9.04	9.04	229.6	105.6
Maricao zona urbana (part)	152	232	251	72	90	88	0.05	0.05	3,040.0	1,440.0
Montoso barrio	984	1,156	1,202	413	383	454	4.37	4.37	225.2	94.5
Maunabo Municipio	12,225	12,741	12,347	5,546	4,482	3,881	38.27	21.07	580.2	263.2
Calzada barrio	1,082	1,262	1,369	456	436	386	3.68	3.14	344.6	145.2
Emajagua barrio	4,538	4,515	3,719	2,143	1,564	1,230	5.76	4.14	1,096.1	517.6
Emajagua comunidad	2,857	3,099	2,457	1,422	1,059	826	0.85	0.85	3,361.2	1,672.9
Maunabo zona urbana (part)	313	393	492	147	146	144	0.21	0.21	1,490.5	700.0
Lizas barrio	762	834	764	360	313	256	2.30	2.30	331.3	156.5
Matuyas Alto barrio	288	413	322	132	139	102	3.51	3.51	82.1	37.6
Matuyas Bajo barrio	327	274	397	172	108	132	1.68	1.68	194.6	102.4
Maunabo barrio-pueblo	317	395	660	185	190	255	0.14	0.14	2,264.3	1,321.4
Maunabo zona urbana (part)	317	395	660	185	190	255	0.14	0.14	2,264.3	1,321.4
Palo Seco barrio	1,270	1,849	2,032	544	642	616	1.40	1.40	907.1	388.6
Palo Seco comunidad	1,008	1,152	1,221	433	409	377	0.45	0.45	2,240.0	962.2
Quebrada Arenas barrio	1,667	2,060	2,239	756	712	644	1.72	1.72	969.2	439.5
Maunabo zona urbana (part)	1,017	1,287	1,364	400	415	372	0.10	0.10	10,170.0	4,000.0
Talante barrio	1,381	1,139	845	570	378	260	1.59	1.59	868.6	358.5
Maunabo zona urbana (part)	21	–	–	7	–	–	0.13	0.13	161.5	53.8
Tumbao barrio	593	(X)	(X)	228	(X)	(X)	1.46	1.46	406.2	156.2
Mayagüez Municipio	89,080	98,434	100,371	42,825	39,364	35,948	274.08	77.65	1,147.2	551.5
Algarrobos barrio	4,383	4,792	5,074	2,535	1,888	1,649	2.43	1.66	2,640.4	1,527.1
Mayagüez zona urbana (part)	4,383	4,792	5,074	2,535	1,888	1,649	2.43	1.66	2,640.4	1,527.1
Bateyes barrio	1,156	1,205	1,088	544	497	472	2.43	2.43	475.7	223.9
Guanajibo barrio	6,029	7,165	7,862	2,836	2,754	2,619	4.19	3.54	1,703.1	801.1
Mayagüez zona urbana (part)	6,029	7,165	7,862	2,836	2,754	2,619	4.19	3.54	1,703.1	801.1

Table 8.
Population and Housing Units: 1990 to 2010; and Area Measurements and Density: 2010—Con.

[For information concerning historical counts and geographic change, see "User Notes." For information on confidentiality, nonsampling error, and definitions, see Appendixes]

Puerto Rico Municipio Municipio Subdivision Place	Population			Housing units			Area measurements in square miles		Average per square mile of land	
	2010	2000	1990	2010	2000	1990	Total area	Land area	Population density	Housing unit density
Puerto Rico—Con.										
Mayagüez Municipio—Con.										
Isla de Mona e Islote Monito barrio	5	–	–	–	6	8	30.11	21.98	0.2	–
Juan Alonso barrio	1,158	1,371	1,482	526	528	485	2.79	2.79	415.1	188.5
Mayagüez zona urbana (part)	728	808	876	341	317	329	1.57	1.57	463.7	217.2
Leguísamo barrio	2,096	2,080	1,774	909	762	604	3.76	3.76	557.4	241.8
Limón barrio	1,377	1,622	1,488	603	606	569	3.65	3.65	377.3	165.2
Malezas barrio	1,072	1,143	682	505	431	249	1.06	1.06	1,011.3	476.4
Mayagüez barrio-pueblo	26,903	32,043	35,279	14,565	14,392	13,827	2.97	2.55	10,550.2	5,711.8
Mayagüez zona urbana (part)	26,903	32,043	35,279	14,565	14,392	13,827	2.97	2.55	10,550.2	5,711.8
Mayagüez Arriba barrio	5,341	6,098	5,905	2,199	2,179	1,976	2.58	2.57	2,078.2	855.6
Mayagüez zona urbana (part)	4,469	5,352	5,435	1,962	1,914	1,825	1.93	1.93	2,315.5	1,016.6
Miradero barrio	5,724	5,510	5,279	2,742	2,155	1,859	2.93	2.93	1,953.6	935.8
Mayagüez zona urbana (part)	5,724	5,510	5,279	2,742	2,155	1,859	2.93	2.93	1,953.6	935.8
Montoso barrio	1,049	1,118	815	436	410	358	3.08	3.08	340.6	141.6
Naranjales barrio	1,109	1,197	1,039	484	426	378	1.53	1.53	724.8	316.3
Quebrada Grande barrio	5,558	6,333	5,882	2,518	2,400	2,078	2.47	2.47	2,250.2	1,019.4
Mayagüez zona urbana (part)	4,864	5,559	4,796	2,230	2,131	1,730	1.93	1.93	2,520.2	1,155.4
Quemado barrio	2,518	3,017	3,185	1,176	1,179	1,138	2.77	2.77	909.0	424.5
Río Cañas Abajo barrio	2,459	2,318	1,958	1,039	824	664	3.57	3.57	688.8	291.0
Mayagüez zona urbana (part)	1,665	1,527	1,324	670	533	442	1.33	1.33	1,251.9	503.8
Río Cañas Arriba barrio	1,354	1,495	1,254	602	527	455	3.12	3.12	434.0	192.9
Río Hondo barrio	3,640	3,865	3,365	1,565	1,384	1,072	1.72	1.72	2,116.3	909.9
Mayagüez zona urbana (part)	2,577	2,975	2,743	1,118	1,065	857	0.54	0.54	4,772.2	2,070.4
Rosario barrio	1,403	1,630	1,483	582	612	495	2.01	2.01	698.0	289.6
Sábalos barrio	10,741	10,271	11,683	4,504	3,773	3,702	2.11	1.99	5,397.5	2,263.3
Mayagüez zona urbana (part)	10,741	10,271	11,683	4,504	3,773	3,702	2.11	1.99	5,397.5	2,263.3
Sabanetas barrio	4,005	4,161	3,794	1,955	1,631	1,291	8.30	6.46	620.0	302.6
Mayagüez zona urbana (part)	2,380	2,645	2,659	1,140	985	853	1.22	0.99	2,404.0	1,151.5
Moca Municipio	40,109	39,697	32,926	16,800	14,253	10,454	50.37	50.34	796.8	333.7
Aceitunas barrio	3,098	3,199	2,932	1,365	1,121	900	5.36	5.36	578.0	254.7
Aceitunas comunidad	1,436	1,688	1,834	609	570	526	0.25	0.25	5,744.0	2,436.0
Capá barrio	3,747	3,354	2,297	1,488	1,174	708	2.22	2.22	1,687.8	670.3
Centro barrio	1,056	1,139	999	418	378	300	3.96	3.96	266.7	105.6
Cerro Gordo barrio	2,478	3,875	3,163	964	1,262	879	6.84	6.84	362.3	140.9
Cruz barrio	1,127	1,147	936	453	415	294	1.97	1.97	572.1	229.9
Cuchillas barrio	4,352	4,507	3,967	1,832	1,660	1,279	2.85	2.85	1,527.0	642.8
Marías barrio	1,766	1,932	1,461	721	669	472	2.34	2.33	757.9	309.4
Moca barrio-pueblo	1,735	1,980	2,059	882	830	754	0.32	0.32	5,421.9	2,756.3
Moca zona urbana (part)	1,735	1,972	2,059	882	827	754	0.32	0.32	5,421.9	2,756.3
Naranjo barrio	2,875	2,690	2,405	1,213	945	735	4.83	4.83	595.2	251.1
Plata barrio	2,797	996	602	1,088	328	171	4.74	4.74	590.1	229.5
Pueblo barrio	6,364	6,600	5,169	2,718	2,392	1,581	3.48	3.47	1,834.0	783.3
Moca zona urbana (part)	2,126	2,785	2,172	873	959	615	0.68	0.68	3,126.5	1,283.8
Rocha barrio	4,004	3,707	3,067	1,708	1,417	1,127	7.13	7.13	561.6	239.6
Voladoras barrio	4,710	4,571	3,869	1,950	1,662	1,254	4.33	4.33	1,087.8	450.3
Morovis Municipio	32,610	29,965	25,288	12,381	9,462	7,371	38.93	38.87	839.0	318.5
Barahona barrio	5,244	4,410	3,814	1,964	1,430	1,137	3.76	3.75	1,398.4	523.7
Barahona comunidad	2,469	2,632	2,246	940	832	659	0.53	0.53	4,658.5	1,773.6
Cuchillas barrio	2,333	2,211	1,164	807	649	316	2.90	2.90	804.5	278.3
Fránquez barrio	4,583	4,205	3,843	1,744	1,286	1,092	4.20	4.20	1,091.2	415.2
Fránquez comunidad	1,948	2,021	2,052	769	636	588	0.36	0.36	5,411.1	2,136.1
Monte Llano barrio	2,948	2,781	2,197	1,084	898	684	1.60	1.60	1,842.5	677.5
Morovis zona urbana (part)	1,018	1,111	1,116	421	346	324	0.31	0.31	3,283.9	1,358.1
Morovis barrio-pueblo	895	1,004	1,157	480	418	422	0.07	0.07	12,785.7	6,857.1
Morovis zona urbana (part)	895	1,004	1,157	480	418	422	0.07	0.07	12,785.7	6,857.1
Morovis Norte barrio	3,546	3,257	2,556	1,354	999	811	3.31	3.31	1,071.3	409.1
Morovis zona urbana (part)	119	170	82	54	64	22	0.18	0.18	661.1	300.0
Morovis Sud barrio	4,208	3,595	2,535	1,520	1,119	668	1.72	1.72	2,446.5	883.7
Pasto barrio	767	777	730	277	241	181	3.14	3.14	244.3	88.2
Perchas barrio	1,336	1,354	1,343	552	448	374	2.71	2.71	493.0	203.7
Río Grande barrio	594	645	535	221	197	154	2.95	2.95	201.4	74.9
San Lorenzo barrio	1,209	844	1,427	437	257	395	3.14	3.09	391.3	141.4
Torrecillas barrio	623	739	621	252	253	176	3.35	3.35	186.0	75.2
Unibón barrio	3,853	3,495	2,933	1,495	1,083	859	2.70	2.70	1,427.0	553.7
Vaga barrio	471	648	433	194	184	102	3.38	3.38	139.3	57.4

Table 8.
Population and Housing Units: 1990 to 2010; and Area Measurements and Density: 2010—Con.

[For information concerning historical counts and geographic change, see "User Notes." For information on confidentiality, nonsampling error, and definitions, see Appendixes]

Puerto Rico Municipio Municipio Subdivision Place	Population			Housing units			Area measurements in square miles		Average per square mile of land	
	2010	2000	1990	2010	2000	1990	Total area	Land area	Population density	Housing unit density
Puerto Rico—Con.										
Naguabo Municipio	26,720	23,753	22,620	12,028	8,875	7,691	72.26	51.66	517.2	232.8
Daguao barrio	2,273	2,186	2,296	1,097	912	826	6.06	3.63	626.2	302.2
Daguao comunidad	1,604	1,488	1,628	763	619	576	0.55	0.55	2,916.4	1,387.3
Duque barrio	2,425	2,705	2,756	1,128	1,031	964	4.50	4.50	538.9	250.7
Duque comunidad	1,320	1,529	1,445	600	570	495	0.22	0.22	6,000.0	2,727.3
Naguabo zona urbana (part)	492	606	802	236	235	264	0.18	0.18	2,733.3	1,311.1
Húcares barrio	2,918	2,118	1,435	1,422	802	504	3.14	2.45	1,191.0	580.4
Maizales barrio	1,913	2,120	1,739	819	739	581	4.95	4.95	386.5	165.5
Naguabo zona urbana (part)	6	137	23	6	44	8	0.01	0.01	600.0	600.0
Mariana barrio	2,074	1,726	1,647	984	707	608	8.47	7.55	274.7	130.3
Naguabo barrio-pueblo	1,514	1,852	1,848	838	792	762	0.25	0.25	6,056.0	3,352.0
Naguabo zona urbana (part)	1,514	1,852	1,848	838	792	762	0.25	0.25	6,056.0	3,352.0
Peña Pobre barrio	4,131	3,872	3,814	1,635	1,237	1,103	4.38	4.38	943.2	373.3
Peña Pobre comunidad	991	1,024	1,127	433	349	353	0.10	0.10	9,910.0	4,330.0
Río barrio	5,350	3,010	2,776	2,186	1,166	938	7.90	5.04	1,061.5	433.7
Naguabo zona urbana (part)	2,431	1,837	2,182	1,048	736	679	0.20	0.20	12,155.0	5,240.0
Río Blanco barrio	3,412	3,235	3,191	1,550	1,202	1,075	17.10	17.09	199.6	90.7
Río Blanco comunidad	1,681	1,406	1,341	712	535	437	0.77	0.77	2,183.1	924.7
Santiago y Lima barrio	710	929	1,118	369	287	330	6.25	1.82	390.1	202.7
Naranjito Municipio	30,402	29,709	27,914	11,282	9,758	8,576	27.75	27.40	1,109.6	411.8
Achiote barrio	3,919	4,310	4,005	1,461	1,408	1,212	2.89	2.80	1,399.6	521.8
Naranjito zona urbana (part)	215	692	824	100	236	237	0.12	0.12	1,791.7	833.3
Anones barrio	4,976	4,518	3,974	1,761	1,398	1,186	5.94	5.94	837.7	296.5
Naranjito zona urbana (part)	186	(X)	(X)	86	(X)	(X)	0.02	0.02	9,300.0	4,300.0
Cedro Abajo barrio	4,627	4,278	3,732	1,687	1,376	1,077	3.90	3.90	1,186.4	432.6
Cedro Arriba barrio	3,876	3,556	2,987	1,404	1,138	1,014	5.29	5.29	732.7	265.4
Guadiana barrio	3,978	3,931	4,103	1,510	1,312	1,213	3.52	3.27	1,216.5	461.8
Naranjito zona urbana (part)	86	89	107	34	34	40	0.06	0.06	1,433.3	566.7
Lomas barrio	3,865	4,126	3,961	1,448	1,403	1,204	2.92	2.92	1,323.6	495.9
Naranjito barrio-pueblo	1,157	1,150	1,437	528	467	552	0.12	0.12	9,641.7	4,400.0
Naranjito zona urbana (part)	1,157	1,150	1,437	528	467	552	0.12	0.12	9,641.7	4,400.0
Nuevo barrio	4,004	3,840	3,715	1,483	1,256	1,118	3.17	3.16	1,267.1	469.3
Naranjito zona urbana (part)	11	(X)	(X)	6	(X)	(X)	–	–	–	–
Orocovis Municipio	23,423	23,844	21,158	9,255	7,946	6,348	63.78	63.62	368.2	145.5
Ala de la Piedra barrio	419	418	449	241	166	170	5.55	5.51	76.0	43.7
Barros barrio	1,917	1,862	1,753	756	610	506	2.74	2.74	699.6	275.9
Bauta Abajo barrio	1,516	1,651	1,522	605	570	429	10.46	10.35	146.5	58.5
Bauta Arriba barrio	913	908	725	319	283	217	3.24	3.24	281.8	98.5
Bermejales barrio	500	570	646	179	178	184	1.87	1.87	267.4	95.7
Botijas barrio	3,720	3,794	3,168	1,482	1,259	971	4.94	4.94	753.0	300.0
Cacaos barrio	878	902	793	387	321	273	4.35	4.35	201.8	89.0
Collores barrio	152	137	91	60	46	32	1.49	1.49	102.0	40.3
Damián Abajo barrio	754	746	613	290	227	182	2.70	2.70	279.3	107.4
Damián Arriba barrio	913	893	780	342	313	226	3.87	3.87	235.9	88.4
Gato barrio	2,072	2,075	1,746	804	695	500	3.91	3.91	529.9	205.6
Mata de Cañas barrio	538	487	516	202	160	149	1.61	1.61	334.2	125.5
Orocovis barrio	3,658	3,373	3,284	1,452	1,145	984	2.96	2.96	1,235.8	490.5
Orocovis zona urbana (part)	40	58	73	21	24	25	0.01	0.01	4,000.0	2,100.0
Orocovis barrio-pueblo	682	851	959	332	337	339	0.11	0.11	6,200.0	3,018.2
Orocovis zona urbana (part)	682	851	959	332	337	339	0.11	0.11	6,200.0	3,018.2
Pellejas barrio	577	436	692	219	150	194	3.53	3.53	163.5	62.0
Sabana barrio	976	1,448	775	377	482	229	2.00	1.99	490.5	189.4
Saltos barrio	3,238	3,293	2,646	1,208	1,004	763	8.45	8.45	383.2	143.0
Patillas Municipio	19,277	20,152	19,633	9,360	7,677	6,601	75.30	46.70	412.8	200.4
Apeadero barrio	699	632	606	336	223	203	2.29	2.29	305.2	146.7
Bajo barrio	1,530	1,722	1,716	977	698	621	2.66	1.21	1,264.5	807.4
Lamboglia comunidad	1,050	1,121	1,149	515	418	387	0.42	0.42	2,500.0	1,226.2
Cacao Alto barrio	2,449	1,566	1,345	1,115	504	392	1.22	1.11	2,206.3	1,004.5
Patillas zona urbana (part)	689	786	783	290	219	207	0.14	0.14	4,921.4	2,071.4
Cacao Bajo barrio	1,437	1,425	1,906	683	551	610	2.63	2.42	593.8	282.2
Palmas comunidad (part)	184	233	242	88	78	71	0.61	0.61	301.6	144.3
Patillas zona urbana (part)	–	–	4	–	1	1	0.15	0.15	–	–
Egozcue barrio	52	52	81	22	23	23	0.48	0.48	108.3	45.8
Guardarraya barrio	1,603	2,013	2,202	950	850	779	6.04	3.02	530.8	314.6

Table 8.
Population and Housing Units: 1990 to 2010; and Area Measurements and Density: 2010—Con.

[For information concerning historical counts and geographic change, see "User Notes." For information on confidentiality, nonsampling error, and definitions, see Appendixes]

Puerto Rico Municipio Municipio Subdivision Place	Population			Housing units			Area measurements in square miles		Average per square mile of land	
	2010	2000	1990	2010	2000	1990	Total area	Land area	Population density	Housing unit density
Puerto Rico—Con.										
Patillas Municipio—Con.										
Jacaboa barrio	1,278	1,143	937	593	402	305	4.47	3.49	366.2	169.9
Jagual barrio	363	498	474	181	178	155	2.03	1.86	195.2	97.3
Mamey barrio	1,380	2,533	2,539	670	920	771	1.34	1.34	1,029.9	500.0
Patillas zona urbana (part)	907	1,867	1,936	447	667	579	0.20	0.20	4,535.0	2,235.0
Marín barrio	890	1,882	1,764	421	727	618	5.44	5.24	169.8	80.3
Patillas zona urbana (part)	1	737	739	1	251	238	0.10	0.10	10.0	10.0
Mulas barrio	439	502	454	197	179	160	5.33	5.33	82.4	37.0
Muñoz Rivera barrio	673	743	904	331	287	307	8.84	8.84	76.1	37.4
Patillas barrio-pueblo	2,279	701	948	1,108	362	450	0.49	0.49	4,651.0	2,261.2
Patillas zona urbana (part)	2,279	701	948	1,108	362	450	0.49	0.49	4,651.0	2,261.2
Pollos barrio	3,146	3,409	2,525	1,262	1,285	782	3.84	3.26	965.0	387.1
Patillas zona urbana (part)	457	(X)	(X)	159	(X)	(X)	0.06	0.06	7,616.7	2,650.0
Quebrada Arriba barrio	711	843	792	326	292	276	3.64	3.64	195.3	89.6
Ríos barrio	348	488	440	188	196	149	2.70	2.70	128.9	69.6
Peñuelas Municipio	24,282	26,719	22,515	9,220	8,735	6,821	67.86	44.62	544.2	206.6
Barreal barrio	272	267	366	110	100	117	3.56	3.56	76.4	30.9
Coto barrio	1,467	1,244	871	522	423	264	1.15	1.15	1,275.7	453.9
Peñuelas zona urbana (part)	854	904	493	302	317	148	0.18	0.18	4,744.4	1,677.8
Cuebas barrio	449	430	427	167	148	141	0.95	0.94	477.7	177.7
Encarnación barrio	1,378	1,344	1,156	543	517	420	8.19	4.90	281.2	110.8
Tallaboa comunidad	925	1,150	1,021	349	401	333	0.51	0.51	1,813.7	684.3
Jaguas barrio	2,211	2,662	1,872	821	860	578	4.04	4.03	548.6	203.7
Peñuelas zona urbana (part)	1,307	1,516	923	459	464	244	0.12	0.12	10,891.7	3,825.0
Macaná barrio	803	826	726	341	310	261	2.17	2.17	370.0	157.1
Peñuelas barrio-pueblo	1,422	1,609	1,823	657	643	634	0.25	0.25	5,688.0	2,628.0
Peñuelas zona urbana (part)	1,422	1,609	1,823	657	643	634	0.25	0.25	5,688.0	2,628.0
Quebrada Ceiba barrio	4,731	5,345	5,080	1,768	1,705	1,410	3.88	3.88	1,219.3	455.7
Peñuelas zona urbana (part)	2,276	2,683	2,679	874	834	748	0.41	0.41	5,551.2	2,131.7
Tallaboa Alta comunidad (part)	911	1,162	1,257	344	356	324	0.08	0.08	11,387.5	4,300.0
Rucio barrio	1,064	1,124	906	415	409	325	8.49	8.49	125.3	48.9
Santo Domingo barrio	5,761	6,792	5,726	2,120	2,018	1,568	4.01	4.01	1,436.7	528.7
Santo Domingo comunidad	3,156	3,633	2,691	1,155	1,115	725	2.14	2.14	1,474.8	539.7
Tallaboa Alta barrio	3,784	4,037	2,567	1,362	1,210	760	2.40	2.40	1,576.7	567.5
Tallaboa Alta comunidad (part)	905	1,081	1,142	362	364	366	0.28	0.28	3,232.1	1,292.9
Tallaboa Poniente barrio	696	697	641	260	238	208	11.12	4.05	171.9	64.2
Tallaboa Saliente barrio	244	342	354	134	154	135	4.79	4.79	50.9	28.0
Ponce Municipio	166,327	r 186,468	187,749	69,630	r 66,469	60,212	193.61	114.76	1,449.3	606.7
Anón barrio	1,670	1,669	1,672	629	546	509	12.85	12.85	130.0	48.9
Anon Raices comunidad	287	(X)	(X)	91	(X)	(X)	0.06	0.06	4,783.3	1,516.7
Bucaná barrio	3,630	3,963	4,053	1,487	1,308	1,185	2.16	1.36	2,669.1	1,093.4
Ponce zona urbana (part)	3,630	3,963	4,053	1,487	1,308	1,185	2.16	1.36	2,669.1	1,093.4
Canas barrio	32,708	r 34,058	29,146	11,431	r 10,229	8,942	22.81	14.47	2,260.4	790.0
Ponce zona urbana (part)	25,978	r 28,770	26,388	10,146	r 9,198	8,283	11.07	7.61	3,413.7	1,333.2
Quebrada del Agua comunidad	1,325	(X)	(X)	455	(X)	(X)	0.57	0.57	2,324.6	798.2
Canas Urbano barrio	17,933	21,482	20,605	8,503	8,808	7,387	2.31	2.31	7,763.2	3,681.0
Ponce zona urbana (part)	17,933	21,482	20,605	8,503	8,808	7,387	2.31	2.31	7,763.2	3,681.0
Capitanejo barrio	1,011	1,404	1,089	409	511	344	4.82	3.93	257.3	104.1
Capitanejo comunidad (part)	483	580	417	198	218	136	0.47	0.47	1,027.7	421.3
Cerrillos barrio	4,356	4,284	3,523	1,772	1,387	974	3.32	3.11	1,400.6	569.8
Cerillos Hoyos comunidad	748	(X)	(X)	281	(X)	(X)	0.26	0.26	2,876.9	1,080.8
Ponce zona urbana (part)	3,221	3,085	2,456	1,250	984	663	0.98	0.97	3,320.6	1,288.7
Coto Laurel barrio	7,123	5,285	5,915	2,782	1,779	1,683	3.59	3.52	2,023.6	790.3
Coto Laurel comunidad	3,047	3,606	4,044	1,204	1,225	1,135	0.38	0.37	8,235.1	3,254.1
Ponce zona urbana (part)	554	466	404	210	151	111	0.67	0.63	879.4	333.3
Cuarto barrio	1,999	r 2,889	2,763	1,334	1,559	1,260	0.17	0.16	12,493.8	8,337.5
Ponce zona urbana (part)	1,999	r 2,889	2,763	1,334	1,559	1,260	0.17	0.16	12,493.8	8,337.5
Guaraguao barrio	1,117	1,017	1,150	458	370	432	4.13	4.13	270.5	110.9
Machuelo Abajo barrio	11,855	r 12,433	16,265	5,129	r 4,582	4,861	1.86	1.79	6,622.9	2,865.4
Ponce zona urbana (part)	11,855	r 12,433	16,265	5,129	r 4,582	4,861	1.86	1.79	6,622.9	2,865.4
Machuelo Arriba barrio	12,412	r 13,849	13,031	4,760	4,529	3,736	6.65	6.54	1,897.9	727.8
El Paraiso comunidad	1,716	(X)	(X)	624	(X)	(X)	0.32	0.32	5,362.5	1,950.0
La Yuca comunidad	665	(X)	(X)	239	(X)	(X)	0.09	0.09	7,388.9	2,655.6
Ponce zona urbana (part)	8,095	r 9,207	9,013	3,103	3,028	2,540	1.86	1.83	4,423.5	1,695.6
Vayas comunidad	528	(X)	(X)	239	(X)	(X)	0.11	0.11	4,800.0	2,172.7

Table 8.
Population and Housing Units: 1990 to 2010; and Area Measurements and Density: 2010—Con.

[For information concerning historical counts and geographic change, see "User Notes." For information on confidentiality, nonsampling error, and definitions, see Appendixes]

Puerto Rico Municipio Municipio Subdivision Place	Population			Housing units			Area measurements in square miles		Average per square mile of land	
	2010	2000	1990	2010	2000	1990	Total area	Land area	Population density	Housing unit density
Puerto Rico—Con.										
Ponce Municipio—Con.										
Magueyes barrio	5,947	6,134	5,372	2,305	2,158	1,511	4.55	4.55	1,307.0	506.6
Corral Viejo comunidad	260	(X)	(X)	101	(X)	(X)	0.18	0.18	1,444.4	561.1
Ponce zona urbana (part)	5,442	5,518	4,879	2,124	1,901	1,366	1.56	1.56	3,488.5	1,361.5
Magueyes Urbano barrio	1,132	1,332	1,251	442	455	362	1.24	1.24	912.9	356.5
Ponce zona urbana (part)	1,132	1,332	1,251	442	455	362	1.24	1.24	912.9	356.5
Maragüez barrio	545	754	781	207	249	229	6.39	5.34	102.1	38.8
Marueño barrio	1,692	1,474	1,778	637	486	548	4.21	4.21	401.9	151.3
Marueño comunidad	1,011	913	1,202	368	285	359	0.47	0.47	2,151.1	783.0
Ponce zona urbana (part)	–	4	–	–	3	–	0.02	0.02	–	–
Monte Llano barrio	523	462	764	227	192	257	2.15	2.15	243.3	105.6
Monte Verde comunidad	137	(X)	(X)	103	(X)	(X)	0.41	0.40	342.5	257.5
Tibes comunidad (part)	33	(X)	(X)	12	(X)	(X)	0.06	0.06	550.0	200.0
Playa barrio	14,077	16,926	18,027	5,934	5,850	5,462	14.99	4.39	3,206.6	1,351.7
Ponce zona urbana (part)	14,077	16,926	18,027	5,934	5,850	5,462	14.99	4.39	3,206.6	1,351.7
Portugués barrio	4,134	4,882	4,916	1,457	1,391	1,273	3.57	3.54	1,167.8	411.6
Ponce zona urbana (part)	2,278	2,702	2,934	809	750	769	0.57	0.56	4,067.9	1,444.6
Tibes comunidad (part)	55	(X)	(X)	13	(X)	(X)	0.12	0.12	458.3	108.3
Portugués Urbano barrio	4,110	5,886	7,541	1,666	2,065	2,250	1.26	1.26	3,261.9	1,322.2
Ponce zona urbana (part)	4,110	5,886	7,541	1,666	2,065	2,250	1.26	1.26	3,261.9	1,322.2
Primero barrio	3,175	3,550	3,905	1,733	1,534	1,511	0.26	0.26	12,211.5	6,665.4
Ponce zona urbana (part)	3,175	3,550	3,905	1,733	1,534	1,511	0.26	0.26	12,211.5	6,665.4
Quebrada Limón barrio	709	804	830	311	318	295	2.67	2.67	265.5	116.5
Ponce zona urbana (part)	188	214	284	81	93	98	0.40	0.40	470.0	202.5
Quinto barrio	568	724	1,026	472	511	556	0.11	0.10	5,680.0	4,720.0
Ponce zona urbana (part)	568	724	1,026	472	511	556	0.11	0.10	5,680.0	4,720.0
Real barrio	3,696	3,139	2,560	1,272	1,000	716	5.28	5.22	708.0	243.7
Parcelas Mandry comunidad	571	(X)	(X)	215	(X)	(X)	0.09	0.09	6,344.4	2,388.9
Sabanetas barrio	5,534	6,420	6,968	2,128	2,113	2,121	2.78	2.72	2,034.6	782.4
Ponce zona urbana (part)	5,483	6,312	6,877	2,109	2,078	2,091	1.76	1.71	3,206.4	1,233.3
San Antón barrio	10,992	r 12,140	12,706	4,937	r 4,733	4,118	1.17	1.13	9,727.4	4,369.0
Ponce zona urbana (part)	10,992	r 12,140	12,706	4,937	r 4,733	4,118	1.17	1.13	9,727.4	4,369.0
San Patricio barrio	564	465	612	236	168	241	6.85	6.85	82.3	34.5
Segundo barrio	7,213	11,321	11,072	4,132	4,427	4,366	0.53	0.53	13,609.4	7,796.2
Ponce zona urbana (part)	7,213	11,321	11,072	4,132	4,427	4,366	0.53	0.53	13,609.4	7,796.2
Sexto barrio	3,529	4,745	5,417	1,772	2,047	2,044	0.27	0.26	13,573.1	6,815.4
Ponce zona urbana (part)	3,529	4,745	5,417	1,772	2,047	2,044	0.27	0.26	13,573.1	6,815.4
Tercero barrio	668	773	970	343	327	375	0.08	0.08	8,350.0	4,287.5
Ponce zona urbana (part)	668	773	970	343	327	375	0.08	0.08	8,350.0	4,287.5
Tibes barrio	804	866	888	299	307	292	6.99	6.99	115.0	42.8
Ponce zona urbana (part)	10	8	–	4	2	–	0.22	0.22	45.5	18.2
Tibes comunidad (part)	274	(X)	(X)	91	(X)	(X)	0.29	0.29	944.8	313.8
Vayas barrio	901	1,338	1,153	426	530	372	10.44	7.09	127.1	60.1
Calzada comunidad	191	(X)	(X)	102	(X)	(X)	0.02	0.02	9,550.0	5,100.0
Ponce zona urbana (part)	372	581	315	136	176	84	0.24	0.24	1,550.0	566.7
Quebradillas Municipio	25,919	25,450	21,425	10,754	9,095	7,105	34.35	22.68	1,142.8	474.2
Cacao barrio	4,663	5,819	4,228	1,801	2,071	1,408	4.44	4.39	1,062.2	410.3
Cacao comunidad	1,001	1,203	1,006	392	397	290	0.83	0.82	1,220.7	478.0
Quebradillas zona urbana (part)	293	1,717	599	108	682	290	0.15	0.15	1,953.3	720.0
Charcas barrio	401	403	407	151	120	104	1.77	1.77	226.6	85.3
Cocos barrio	4,889	4,569	3,734	1,910	1,590	1,226	2.46	2.46	1,987.4	776.4
Guajataca barrio	1,611	1,622	1,429	679	519	445	3.28	2.88	559.4	235.8
Quebradillas barrio-pueblo	3,103	1,402	1,526	1,479	615	602	0.65	0.65	4,773.8	2,275.4
Quebradillas zona urbana (part)	3,103	1,402	1,526	1,479	615	602	0.65	0.65	4,773.8	2,275.4
San Antonio barrio	5,164	5,262	4,424	2,080	1,768	1,394	6.09	6.08	849.3	342.1
San Antonio comunidad	1,711	2,068	1,690	698	663	516	0.65	0.65	2,632.3	1,073.8
San José barrio	2,986	2,532	2,085	1,307	944	698	2.45	2.03	1,470.9	643.8
Terranova barrio	3,102	3,841	3,592	1,347	1,468	1,228	2.98	2.41	1,287.1	558.9
Quebradillas zona urbana (part)	1,886	2,200	2,449	784	800	778	0.82	0.82	2,300.0	956.1
Rincón Municipio	15,200	14,767	12,213	9,694	6,827	4,986	54.41	14.29	1,063.7	678.4
Atalaya barrio	956	824	871	434	261	285	1.01	1.01	946.5	429.7
Barrero barrio	1,084	1,019	870	578	369	326	1.10	0.88	1,231.8	656.8
Calvache barrio	2,222	2,169	1,543	1,623	1,288	578	2.42	2.33	953.6	696.6
Stella comunidad (part)	282	322	215	571	468	107	0.15	0.12	2,350.0	4,758.3
Cruces barrio	1,417	1,296	855	664	469	324	1.49	1.49	951.0	445.6
Ensenada barrio	1,328	1,301	763	1,043	645	410	1.34	1.09	1,218.3	956.9
Rincón zona urbana (part)	484	384	272	553	240	190	0.16	0.16	3,025.0	3,456.3

Table 8.
Population and Housing Units: 1990 to 2010; and Area Measurements and Density: 2010—Con.

[For information concerning historical counts and geographic change, see "User Notes." For information on confidentiality, nonsampling error, and definitions, see Appendixes]

Puerto Rico Municipio Municipio Subdivision Place	Population			Housing units			Area measurements in square miles		Average per square mile of land	
	2010	2000	1990	2010	2000	1990	Total area	Land area	Population density	Housing unit density
Puerto Rico—Con.										
Rincón Municipio—Con.										
Jagüey barrio	702	865	673	324	349	248	1.16	1.16	605.2	279.3
Pueblo barrio	3,796	3,393	2,992	2,247	1,551	1,280	2.80	2.56	1,482.8	877.7
Rincón zona urbana (part)	39	22	3	44	9	2	0.15	0.15	260.0	293.3
Stella comunidad (part)	806	971	1,071	688	562	513	0.30	0.21	3,838.1	3,276.2
Puntas barrio	1,575	1,679	1,592	1,447	906	737	2.45	1.93	816.1	749.7
Rincón barrio-pueblo	933	1,030	1,044	509	485	443	0.12	0.12	7,775.0	4,241.7
Rincón zona urbana (part)	933	1,030	1,044	509	485	443	0.12	0.12	7,775.0	4,241.7
Río Grande barrio	1,187	1,191	1,010	825	504	355	1.81	1.71	694.2	482.5
Río Grande Municipio	54,304	52,362	45,648	24,299	19,928	15,078	89.53	60.62	895.8	400.8
Ciénaga Alta barrio	4,911	4,606	3,768	2,043	1,692	1,164	4.48	4.48	1,096.2	456.0
Ciénaga Baja barrio	18,385	18,220	17,805	7,346	6,072	5,176	5.87	5.87	3,132.0	1,251.4
La Dolores comunidad	3,081	3,534	3,255	1,324	1,242	1,012	0.66	0.66	4,668.2	2,006.1
Río Grande zona urbana (part)	9,579	10,277	11,577	3,857	3,332	3,219	0.90	0.90	10,643.3	4,285.6
Guzmán Abajo barrio	7,367	6,614	6,205	3,224	2,461	2,042	7.14	7.12	1,034.7	452.8
Bartolo comunidad	1,311	1,260	1,170	559	439	349	0.19	0.19	6,900.0	2,942.1
Río Grande zona urbana (part)	596	468	721	237	171	221	0.20	0.20	2,980.0	1,185.0
Guzmán Arriba barrio	1,116	928	765	493	364	288	7.84	7.84	142.3	62.9
Herreras barrio	782	839	928	609	420	300	3.74	3.22	242.9	189.1
Río Grande zona urbana (part)	730	774	857	331	296	269	0.08	0.08	9,125.0	4,137.5
Jiménez barrio	2,925	2,903	2,467	1,279	1,184	911	12.03	12.00	243.8	106.6
Mameyes II barrio	2,732	2,919	2,723	2,125	1,539	1,565	10.89	10.63	257.0	199.9
Palmer comunidad (part)	999	1,126	1,235	419	434	400	0.13	0.13	7,684.6	3,223.1
Río Grande barrio-pueblo	1,772	1,948	2,273	881	853	821	0.20	0.20	8,860.0	4,405.0
Río Grande zona urbana (part)	1,772	1,948	2,273	881	853	821	0.20	0.20	8,860.0	4,405.0
Zarzal barrio	14,314	13,385	8,714	6,299	5,343	2,811	10.86	9.26	1,545.8	680.2
Hato Candal comunidad	2,055	2,453	2,011	848	844	638	0.59	0.59	3,483.1	1,437.3
Palmer comunidad (part)	33	79	237	14	27	71	0.03	0.03	1,100.0	466.7
Sabana Grande Municipio	25,265	25,935	22,843	10,958	9,982	8,133	35.84	35.83	705.1	305.8
Machuchal barrio	4,773	4,892	4,546	2,067	1,848	1,599	3.87	3.87	1,233.3	534.1
Liborio Negrón Torres comunidad	1,112	1,303	1,246	496	490	440	0.24	0.24	4,633.3	2,066.7
Sabana Grande zona urbana (part)	380	491	514	187	190	178	0.16	0.16	2,375.0	1,168.8
Rayo barrio	3,084	2,634	2,501	1,285	1,031	918	5.72	5.72	539.2	224.7
Sabana Grande zona urbana (part)	103	74	103	44	35	37	0.16	0.16	643.8	275.0
Rincón barrio	3,450	3,997	3,124	1,512	1,543	1,118	4.87	4.87	708.4	310.5
Sabana Grande zona urbana (part)	623	794	918	335	348	343	0.08	0.08	7,787.5	4,187.5
Sabana Grande barrio-pueblo	1,554	1,807	2,068	887	905	925	0.11	0.11	14,127.3	8,063.6
Sabana Grande zona urbana (part)	1,554	1,807	2,068	887	905	925	0.11	0.11	14,127.3	8,063.6
Santana barrio	7,291	7,667	6,753	3,016	2,751	2,203	7.30	7.30	998.8	413.2
Sabana Grande zona urbana (part)	5,519	5,618	4,974	2,215	1,976	1,563	1.15	1.15	4,799.1	1,926.1
Susúa barrio	2,736	2,861	2,353	1,236	1,080	853	4.11	4.11	665.7	300.7
Lluveras comunidad	1,733	2,005	1,727	806	753	616	0.85	0.85	2,038.8	948.2
Tabonuco barrio	281	335	397	119	118	136	5.95	5.95	47.2	20.0
Torre barrio	2,096	1,742	1,101	836	706	381	3.91	3.91	536.1	213.8
Salinas Municipio	31,078	31,113	28,335	14,380	11,876	9,997	114.12	69.37	448.0	207.3
Aguirre barrio	14,005	12,128	10,638	6,582	4,772	3,759	36.23	19.47	719.3	338.1
Central Aguirre comunidad	1,301	1,588	1,601	635	562	537	0.63	0.52	2,501.9	1,221.2
Coquí comunidad	3,293	3,590	3,051	1,531	1,458	1,133	0.93	0.93	3,540.9	1,646.2
Playita comunidad	553	673	(X)	319	299	(X)	0.13	0.13	4,253.8	2,453.8
Salinas zona urbana (part)	1,337	1,751	1,907	574	574	578	0.16	0.16	8,356.3	3,587.5
Lapa barrio	9,419	9,697	7,773	3,869	3,420	2,633	24.76	24.75	380.6	156.3
Coco comunidad	5,758	5,803	3,478	2,353	1,995	1,118	1.66	1.66	3,468.7	1,417.5
Salinas zona urbana (part)	–	2	2	–	1	1	0.04	0.04	–	–
Vázquez comunidad (part)	1,838	2,225	2,099	802	815	724	1.13	1.13	1,626.5	709.7
Palmas barrio	313	434	381	148	137	123	1.37	1.37	228.5	108.0
Vázquez comunidad (part)	52	72	83	32	26	25	0.09	0.09	577.8	355.6
Quebrada Yeguas barrio	1,528	1,596	1,477	629	561	460	8.93	8.92	171.3	70.5
La Plena comunidad	865	1,036	1,320	357	361	392	0.38	0.38	2,276.3	939.5
Río Jueyes barrio	3,360	4,027	4,523	1,817	1,633	1,696	18.13	14.40	233.3	126.2
Las Ochenta comunidad	951	1,199	1,275	513	490	487	0.53	0.53	1,794.3	967.9
Salinas zona urbana (part)	981	1,157	1,334	417	407	404	0.12	0.12	8,175.0	3,475.0
Salinas barrio-pueblo	2,453	3,231	3,543	1,335	1,353	1,326	0.46	0.46	5,332.6	2,902.2
Salinas zona urbana (part)	2,453	3,231	3,543	1,335	1,353	1,326	0.46	0.46	5,332.6	2,902.2

Table 8.
Population and Housing Units: 1990 to 2010; and Area Measurements and Density: 2010—Con.

[For information concerning historical counts and geographic change, see "User Notes." For information on confidentiality, nonsampling error, and definitions, see Appendixes]

Puerto Rico Municipio Municipio Subdivision Place	Population			Housing units			Area measurements in square miles		Average per square mile of land	
	2010	2000	1990	2010	2000	1990	Total area	Land area	Population density	Housing unit density
Puerto Rico—Con.										
San Germán Municipio	35,527	37,105	34,962	15,920	14,335	12,409	54.51	54.50	651.9	292.1
Ancones barrio	1,386	1,742	1,762	715	662	695	1.47	1.47	942.9	486.4
San Germán zona urbana (part)	1,017	1,241	1,255	529	483	488	0.51	0.51	1,994.1	1,037.3
Caín Alto barrio	2,830	3,064	2,580	1,241	1,198	944	7.92	7.92	357.3	156.7
Caín Bajo barrio	1,207	1,130	1,401	509	443	473	2.41	2.41	500.8	211.2
Cotuí barrio	749	751	592	342	280	260	1.01	1.00	749.0	342.0
Duey Alto barrio	1,350	1,471	1,075	563	567	371	2.02	2.02	668.3	278.7
Duey Bajo barrio	980	951	1,025	407	381	324	2.10	2.10	466.7	193.8
Guamá barrio	2,126	2,099	1,971	954	758	665	4.07	4.07	522.4	234.4
San Germán zona urbana (part)	808	767	863	383	253	244	0.14	0.14	5,771.4	2,735.7
Hoconuco Alto barrio	572	742	741	271	302	262	3.42	3.42	167.3	79.2
Hoconuco Bajo barrio	1,906	1,681	1,724	854	623	547	2.09	2.09	912.0	408.6
Maresúa barrio	1,794	1,231	1,207	763	466	459	2.24	2.24	800.9	340.6
San Germán zona urbana (part)	431	213	416	187	81	146	0.35	0.35	1,231.4	534.3
Minillas barrio	3,377	3,484	2,931	1,492	1,297	1,027	5.74	5.74	588.3	259.9
Retiro barrio	6,728	7,361	6,229	2,918	2,770	2,117	3.21	3.21	2,096.0	909.0
San Germán zona urbana (part)	3,590	4,222	2,930	1,586	1,649	1,044	0.53	0.53	6,773.6	2,992.5
Rosario Alto barrio	721	761	578	304	267	212	4.34	4.34	166.1	70.0
Rosario Bajo barrio	1,544	1,675	1,251	580	631	432	2.74	2.74	563.5	211.7
Rosario Peñón barrio	805	725	344	330	282	113	2.19	2.19	367.6	150.7
Sabana Eneas barrio	1,992	2,188	2,353	906	822	913	3.26	3.26	611.0	277.9
Sabana Eneas comunidad	1,576	1,847	1,817	698	692	691	0.38	0.38	4,147.4	1,836.8
Sabana Grande Abajo barrio	2,712	2,603	3,029	1,042	830	812	3.02	3.02	898.0	345.0
San Germán zona urbana (part)	2,483	2,327	2,804	932	700	725	0.98	0.98	2,533.7	951.0
San Germán barrio-pueblo	2,660	3,307	3,802	1,686	1,705	1,640	0.33	0.33	8,060.6	5,109.1
San Germán zona urbana (part)	2,660	3,263	3,709	1,686	1,682	1,593	0.33	0.33	8,060.6	5,109.1
Tuna barrio	88	139	367	43	51	143	0.93	0.93	94.6	46.2
San Juan Municipio	395,326	434,374	437,745	199,915	182,101	167,979	76.96	47.85	8,261.8	4,178.0
Caimito barrio	21,825	20,832	19,413	9,234	7,536	6,159	5.41	5.41	4,034.2	1,706.8
San Juan zona urbana (part)	15,099	14,955	14,540	6,401	5,330	4,565	2.60	2.60	5,807.3	2,461.9
Cupey barrio	36,058	36,659	31,072	15,690	13,265	9,872	7.57	7.50	4,807.7	2,092.0
San Juan zona urbana (part)	32,136	32,873	27,804	14,079	11,831	8,780	4.46	4.43	7,254.2	3,178.1
El Cinco barrio	6,198	7,149	8,426	3,273	3,230	3,331	1.35	1.34	4,625.4	2,442.5
San Juan zona urbana (part)	6,198	7,149	8,426	3,273	3,230	3,331	1.35	1.34	4,625.4	2,442.5
Gobernador Piñero barrio	44,006	47,779	49,427	21,532	19,887	19,323	4.83	4.56	9,650.4	4,721.9
San Juan zona urbana (part)	44,006	47,779	49,427	21,532	19,887	19,323	4.83	4.56	9,650.4	4,721.9
Hato Rey Central barrio	16,640	20,867	22,504	10,172	9,484	9,125	1.03	1.03	16,155.3	9,875.7
San Juan zona urbana (part)	16,640	20,867	22,504	10,172	9,484	9,125	1.03	1.03	16,155.3	9,875.7
Hato Rey Norte barrio	16,378	16,461	16,002	9,589	7,992	6,965	4.33	3.53	4,639.7	2,716.4
San Juan zona urbana (part)	16,378	16,461	16,002	9,589	7,992	6,965	4.33	3.53	4,639.7	2,716.4
Hato Rey Sur barrio	10,738	r 10,518	12,915	6,962	5,363	5,501	0.82	0.82	13,095.1	8,490.2
San Juan zona urbana (part)	10,738	r 10,518	12,915	6,962	5,363	5,501	0.82	0.82	13,095.1	8,490.2
Monacillo barrio	11,442	12,425	13,481	4,985	4,599	4,171	1.15	1.15	9,949.6	4,334.8
San Juan zona urbana (part)	11,442	12,425	13,481	4,985	4,599	4,171	1.15	1.15	9,949.6	4,334.8
Monacillo Urbano barrio	22,342	29,309	28,707	10,272	10,336	9,460	3.23	3.23	6,917.0	3,180.2
San Juan zona urbana (part)	22,342	29,309	28,707	10,272	10,336	9,460	3.23	3.23	6,917.0	3,180.2
Oriente barrio	31,374	34,799	37,621	14,455	13,456	13,040	2.23	1.78	17,625.8	8,120.8
San Juan zona urbana (part)	31,374	34,799	37,621	14,455	13,456	13,040	2.23	1.78	17,625.8	8,120.8
Pueblo barrio	8,720	9,391	8,804	4,907	4,036	3,525	0.73	0.73	11,945.2	6,721.9
San Juan zona urbana (part)	8,720	9,391	8,804	4,907	4,036	3,525	0.73	0.73	11,945.2	6,721.9
Quebrada Arenas barrio	2,747	2,753	2,762	1,155	1,011	893	2.46	2.46	1,116.7	469.5
Sabana Llana Norte barrio	30,118	r 32,252	31,580	13,362	12,306	11,549	2.69	2.41	12,497.1	5,544.4
San Juan zona urbana (part)	30,118	r 32,252	31,580	13,362	12,306	11,549	2.69	2.41	12,497.1	5,544.4
Sabana Llana Sur barrio	41,346	r 43,678	43,716	18,652	16,807	14,947	4.18	4.18	9,891.4	4,462.2
San Juan zona urbana (part)	41,346	r 43,678	43,716	18,652	16,807	14,947	4.18	4.18	9,891.4	4,462.2
San Juan Antiguo barrio	7,085	7,963	9,696	5,159	4,353	4,691	2.63	1.02	6,946.1	5,057.8
San Juan zona urbana (part)	7,085	7,963	9,696	5,159	4,353	4,691	2.63	1.02	6,946.1	5,057.8
Santurce barrio	81,251	r 94,337	95,184	47,619	45,916	43,193	8.70	5.26	15,447.0	9,053.0
San Juan zona urbana (part)	81,251	r 94,337	95,184	47,619	45,916	43,193	8.70	5.26	15,447.0	9,053.0
Tortugo barrio	4,543	4,351	3,877	1,777	1,531	1,247	0.84	0.84	5,408.3	2,115.5
San Juan zona urbana (part)	4,543	4,351	3,867	1,777	1,531	1,244	0.84	0.84	5,408.3	2,115.5
Universidad barrio	2,515	r 2,851	2,558	1,120	993	987	0.62	0.62	4,056.5	1,806.5
San Juan zona urbana (part)	2,515	r 2,851	2,558	1,120	993	987	0.62	0.62	4,056.5	1,806.5
San Lorenzo Municipio	41,058	40,997	35,163	17,226	14,594	11,391	53.21	53.11	773.1	324.3
Cayaguas barrio	1,682	1,394	1,246	736	481	400	3.96	3.95	425.8	186.3
Cerro Gordo barrio	5,284	4,400	3,857	2,218	1,616	1,243	6.16	6.15	859.2	360.7
San Lorenzo zona urbana (part)	1,452	1,350	1,230	595	466	365	0.26	0.25	5,808.0	2,380.0
Espino barrio	3,430	3,435	3,152	1,467	1,227	1,001	10.48	10.48	327.3	140.0

Table 8.
Population and Housing Units: 1990 to 2010; and Area Measurements and Density: 2010—Con.

[For information concerning historical counts and geographic change, see "User Notes." For information on confidentiality, nonsampling error, and definitions, see Appendixes]

Puerto Rico Municipio Municipio Subdivision Place	Population			Housing units			Area measurements in square miles		Average per square mile of land	
	2010	2000	1990	2010	2000	1990	Total area	Land area	Population density	Housing unit density
Puerto Rico—Con.										
San Lorenzo Municipio—Con.										
Florida barrio	5,293	5,791	5,091	2,190	1,987	1,588	3.67	3.64	1,454.1	601.6
Hato barrio	6,945	7,109	6,500	2,828	2,521	2,037	3.00	2.98	2,330.5	949.0
San Lorenzo zona urbana (part)	3,747	4,205	3,593	1,462	1,493	1,132	0.76	0.75	4,996.0	1,949.3
Jagual barrio	4,042	4,316	3,401	1,522	1,376	994	4.16	4.15	974.0	366.7
Jagual comunidad	1,062	1,402	1,061	392	439	299	0.22	0.22	4,827.3	1,781.8
Quebrada barrio	3,354	2,231	1,838	1,387	753	574	4.92	4.90	684.5	283.1
Quebrada Arenas barrio	2,390	2,751	2,191	1,026	978	666	10.51	10.51	227.4	97.6
Quebrada Honda barrio	1,881	2,309	2,069	888	846	679	2.68	2.68	701.9	331.3
Quemados barrio	4,712	4,771	3,331	1,876	1,633	1,108	3.45	3.45	1,365.8	543.8
San Lorenzo zona urbana (part)	793	902	1,171	340	349	383	0.14	0.14	5,664.3	2,428.6
San Lorenzo barrio-pueblo	2,045	2,490	2,487	1,088	1,176	1,101	0.21	0.21	9,738.1	5,181.0
San Lorenzo zona urbana (part)	2,045	2,490	2,487	1,088	1,176	1,101	0.21	0.21	9,738.1	5,181.0
San Sebastián Municipio	42,430	44,204	38,799	18,695	16,682	13,536	71.22	70.42	602.5	265.5
Aibonito barrio	1,972	2,116	1,838	871	758	632	4.37	4.01	491.8	217.2
Alto Sano barrio	920	1,282	762	390	448	261	2.35	2.33	394.8	167.4
Bahomamey barrio	2,218	2,740	2,915	1,019	1,073	1,049	0.78	0.78	2,843.6	1,306.4
San Sebastián zona urbana (part)	2,218	2,738	2,915	1,019	1,072	1,049	0.51	0.51	4,349.0	1,998.0
Calabazas barrio	2,768	2,458	2,126	1,186	928	737	5.69	5.69	486.5	208.4
Cibao barrio	1,224	1,218	1,061	552	438	364	2.57	2.52	485.7	219.0
Cidral barrio	415	453	429	200	192	164	1.57	1.57	264.3	127.4
Culebrinas barrio	3,787	4,006	3,248	1,656	1,535	1,075	3.73	3.73	1,015.3	444.0
San Sebastián zona urbana (part)	2,057	2,285	2,087	906	929	681	0.45	0.45	4,571.1	2,013.3
Eneas barrio	996	912	815	409	334	284	2.51	2.51	396.8	162.9
Guacio barrio	640	733	605	269	245	206	3.04	2.99	214.0	90.0
Guajataca barrio	603	700	576	240	239	174	3.92	3.63	166.1	66.1
Guatemala barrio	2,512	2,919	3,030	1,149	1,092	1,033	2.16	2.16	1,163.0	531.9
San Sebastián zona urbana (part)	1,350	1,555	1,722	603	559	549	0.42	0.42	3,214.3	1,435.7
Hato Arriba barrio	1,980	1,991	1,728	850	750	596	2.96	2.96	668.9	287.2
Hato Arriba comunidad	676	732	(X)	299	288	(X)	0.57	0.57	1,186.0	524.6
Hoya Mala barrio	3,594	3,505	3,084	1,628	1,333	1,143	5.69	5.69	631.6	286.1
Juncal barrio	1,926	2,075	1,842	805	719	572	3.30	3.30	583.6	243.9
Juncal comunidad	994	1,155	1,122	433	408	357	0.20	0.20	4,970.0	2,165.0
Magos barrio	232	242	261	108	101	87	1.42	1.42	163.4	76.1
Mirabales barrio	672	624	526	295	232	186	2.22	2.20	305.5	134.1
Perchas 1 barrio	902	1,024	757	425	379	266	2.04	2.04	442.2	208.3
Perchas 2 barrio	988	1,072	945	438	358	306	4.33	4.33	228.2	101.2
Piedras Blancas barrio	2,563	2,562	2,269	1,160	1,101	853	2.20	2.20	1,165.0	527.3
San Sebastián zona urbana (part)	1,586	1,569	1,373	728	653	513	0.39	0.39	4,066.7	1,866.7
Pozas barrio	3,515	3,713	2,782	1,437	1,330	924	3.82	3.82	920.2	376.2
San Sebastián zona urbana (part)	987	1,499	1,394	453	569	456	0.15	0.15	6,580.0	3,020.0
Robles barrio	1,697	1,595	1,254	724	603	443	2.74	2.74	619.3	264.2
Salto barrio	3,069	2,887	2,411	1,312	1,068	846	4.76	4.76	644.7	275.6
San Sebastián barrio-pueblo	1,424	1,952	2,114	819	946	902	0.11	0.11	12,945.5	7,445.5
San Sebastián zona urbana (part)	1,424	1,952	2,114	819	946	902	0.11	0.11	12,945.5	7,445.5
Sonador barrio	1,813	1,425	1,421	753	480	433	2.95	2.95	614.6	255.3
Santa Isabel Municipio	23,274	21,665	19,318	9,575	7,569	6,315	76.94	34.02	684.1	281.5
Boca Velázquez barrio	2,705	2,279	1,796	1,044	728	556	8.75	4.99	542.1	209.2
Playita Cortada comunidad (part)	–	–	–	–	–	–	–	–	–	–
Santa Isabel zona urbana (part)	550	542	784	273	164	249	0.06	0.06	9,166.7	4,550.0
Descalabrado barrio	4,138	3,918	3,791	1,741	1,368	1,277	10.12	7.19	575.5	242.1
Las Ollas comunidad	1,557	1,949	1,893	664	659	630	0.27	0.26	5,988.5	2,553.8
Playita Cortada comunidad (part)	1,731	1,677	1,521	731	596	507	1.90	0.89	1,944.9	821.3
Felicia 1 barrio	530	362	224	211	120	84	4.79	3.60	147.2	58.6
Santa Isabel zona urbana (part)	293	116	105	117	44	41	0.04	0.04	7,325.0	2,925.0
Felicia 2 barrio	3,230	1,889	1,878	1,248	660	607	3.77	3.75	861.3	332.8
El Ojo comunidad	1,478	1,713	1,674	616	597	539	0.16	0.16	9,237.5	3,850.0
Jauca 1 barrio	2,177	2,538	2,552	996	908	839	11.83	2.90	750.7	343.4
Jauca comunidad	1,529	1,838	1,871	675	625	603	0.64	0.42	3,640.5	1,607.1
Jauca 2 barrio	4,554	3,504	1,687	1,787	1,279	556	10.97	10.15	448.7	176.1
Mariano Colón comunidad (part)	73	70	95	34	22	23	0.06	0.06	1,216.7	566.7
Parcelas Peñuelas comunidad	941	1,132	1,099	382	381	337	0.58	0.57	1,650.9	670.2
Playa barrio	807	840	767	375	352	310	1.28	0.58	1,391.4	646.6
Santa Isabel barrio-pueblo	5,133	6,335	6,623	2,173	2,154	2,086	0.87	0.87	5,900.0	2,497.7
Santa Isabel zona urbana (part)	5,133	6,335	6,623	2,173	2,154	2,086	0.87	0.87	5,900.0	2,497.7

Table 8.
Population and Housing Units: 1990 to 2010; and Area Measurements and Density: 2010—Con.

[For information concerning historical counts and geographic change, see "User Notes." For information on confidentiality, nonsampling error, and definitions, see Appendixes]

Puerto Rico Municipio Municipio Subdivision Place	Population			Housing units			Area measurements in square miles		Average per square mile of land	
	2010	2000	1990	2010	2000	1990	Total area	Land area	Population density	Housing unit density
Puerto Rico—Con.										
Toa Alta Municipio	74,066	63,929	44,101	27,006	21,075	13,376	27.56	27.02	2,741.2	999.5
Contorno barrio	4,737	5,085	5,254	1,830	1,731	1,565	1.94	1.93	2,454.4	948.2
Galateo comunidad (part)	37	59	32	17	17	9	–	–	–	–
Toa Alta zona urbana (part)	3,316	3,653	4,165	1,263	1,213	1,197	0.60	0.59	5,620.3	2,140.7
Galateo barrio	5,917	5,296	4,262	2,115	1,734	1,227	2.82	2.79	2,120.8	758.1
Galateo comunidad (part)	2,548	2,646	2,443	912	831	696	0.64	0.64	3,981.3	1,425.0
H. Rivera Colón comunidad (part)	251	182	76	97	66	20	0.06	0.06	4,183.3	1,616.7
Mucarabones barrio	23,221	19,174	9,099	8,267	6,309	2,828	5.33	5.32	4,364.8	1,553.9
Mucarabones comunidad	1,561	1,690	1,670	591	570	497	0.33	0.33	4,730.3	1,790.9
Pájaros comunidad (part)	1,731	1,765	1,378	681	646	405	0.29	0.29	5,969.0	2,348.3
Ortíz barrio	26,580	21,850	15,760	9,511	6,957	4,631	6.44	6.16	4,314.9	1,544.0
Pájaros comunidad (part)	8,391	7,701	5,499	2,938	2,382	1,582	1.24	1.24	6,766.9	2,369.4
Piñas barrio	1,354	1,076	867	525	349	268	1.59	1.51	896.7	347.7
Quebrada Arenas barrio	3,951	3,600	2,419	1,431	1,190	741	1.94	1.94	2,036.6	737.6
H. Rivera Colón comunidad (part)	1,464	1,433	1,180	513	474	344	0.42	0.42	3,485.7	1,221.4
Quebrada Cruz barrio	5,343	5,051	4,183	2,130	1,768	1,312	3.73	3.60	1,484.2	591.7
H. Rivera Colón comunidad (part)	741	764	768	303	278	220	0.18	0.18	4,116.7	1,683.3
Río Lajas barrio	2,566	2,082	1,481	958	752	494	3.73	3.73	687.9	256.8
Toa Alta barrio-pueblo	397	715	776	239	285	310	0.03	0.03	13,233.3	7,966.7
Toa Alta zona urbana (part)	397	715	776	239	285	310	0.03	0.03	13,233.3	7,966.7
Toa Baja Municipio	89,609	94,085	89,454	36,546	33,473	28,008	41.81	23.24	3,855.8	1,572.5
Candelaria barrio	23,343	25,223	24,058	9,286	8,708	7,322	4.76	4.76	4,904.0	1,950.8
Candelaria comunidad	16,760	17,300	16,603	6,558	5,852	5,029	3.00	3.00	5,586.7	2,186.0
Candelaria Arenas comunidad (part)	4,815	5,854	5,712	2,013	2,096	1,727	0.83	0.83	5,801.2	2,425.3
Media Luna barrio	12,221	12,712	11,359	4,706	4,246	3,549	5.92	5.87	2,081.9	801.7
Campanilla comunidad	6,868	7,757	6,681	2,662	2,571	2,130	0.61	0.61	11,259.0	4,363.9
Candelaria Arenas comunidad (part)	3	–	–	1	–	–	0.19	0.19	15.8	5.3
San José comunidad	2,900	3,278	3,076	1,119	1,091	923	1.16	1.14	2,543.9	981.6
Toa Baja zona urbana (part)	945	1,119	840	357	356	253	0.42	0.40	2,362.5	892.5
Palo Seco barrio	288	325	385	162	158	157	1.60	0.49	587.8	330.6
Sabana Seca barrio	53,192	55,103	52,553	22,083	20,055	16,615	13.18	12.08	4,403.3	1,828.1
Ingenio comunidad	5,354	5,664	5,111	2,097	2,029	1,596	0.76	0.76	7,044.7	2,759.2
Levittown comunidad	26,960	30,140	30,807	11,701	11,299	10,078	2.56	2.30	11,721.7	5,087.4
Sabana Seca comunidad	9,705	6,051	6,454	4,062	2,224	1,942	1.11	1.11	8,743.2	3,659.5
Toa Baja zona urbana (part)	3	–	21	1	–	5	0.14	0.14	21.4	7.1
Toa Baja barrio-pueblo	565	722	1,099	309	306	365	0.05	0.05	11,300.0	6,180.0
Toa Baja zona urbana (part)	565	722	1,099	309	306	365	0.05	0.05	11,300.0	6,180.0
Trujillo Alto Municipio	74,842	75,728	61,120	30,295	26,241	19,315	21.38	20.76	3,605.1	1,459.3
Carraízo barrio	16,399	16,380	14,710	6,436	5,424	4,489	5.34	5.00	3,279.8	1,287.2
Trujillo Alto zona urbana (part)	8,567	8,909	11,383	3,258	2,908	3,407	1.67	1.66	5,160.8	1,962.7
Cuevas barrio	19,852	22,101	(X)	8,086	7,784	(X)	2.03	2.02	9,827.7	4,003.0
Trujillo Alto zona urbana (part)	19,852	22,101	(X)	8,086	7,784	(X)	2.03	2.02	9,827.7	4,003.0
Dos Bocas barrio	8,632	9,391	2,572	3,128	3,074	784	2.63	2.59	3,332.8	1,207.7
Trujillo Alto zona urbana (part)	6,712	7,346	1,197	2,411	2,329	386	1.34	1.30	5,163.1	1,854.6
La Gloria barrio	4,665	4,613	4,151	1,867	1,612	1,341	2.70	2.51	1,858.6	743.8
Trujillo Alto zona urbana (part)	114	224	421	63	79	133	0.15	0.13	876.9	484.6
Quebrada Grande barrio	4,376	3,957	3,416	1,629	1,359	1,057	3.56	3.55	1,232.7	458.9
Quebrada Negrito barrio	5,610	5,835	4,690	2,239	1,962	1,441	2.73	2.73	2,054.9	820.1
St. Just barrio	14,635	12,572	(X)	6,585	4,699	(X)	2.25	2.22	6,592.3	2,966.2
Trujillo Alto zona urbana (part)	12,519	11,382	(X)	5,747	4,247	(X)	2.03	2.01	6,228.4	2,859.2
Trujillo Alto barrio-pueblo	673	879	984	325	327	329	0.15	0.13	5,176.9	2,500.0
Trujillo Alto zona urbana (part)	673	879	984	325	327	329	0.15	0.13	5,176.9	2,500.0
Utuado Municipio	33,149	35,336	34,980	14,192	12,471	11,812	115.07	113.53	292.0	125.0
Angeles barrio	3,056	3,457	2,976	1,348	1,220	1,006	11.91	11.89	257.0	113.4
Arenas barrio	1,860	2,295	3,241	757	809	1,147	5.00	5.00	372.0	151.4
Caguana barrio	4,009	4,247	3,723	1,767	1,552	1,260	15.57	15.56	257.6	113.6
Cayuco comunidad	1,120	1,284	1,163	511	453	397	0.30	0.30	3,733.3	1,703.3
Caníaco barrio	198	155	203	82	63	78	1.71	1.50	132.0	54.7
Caonillas Abajo barrio	965	1,234	1,205	396	408	388	5.34	4.77	202.3	83.0
Caonillas Arriba barrio	296	395	267	145	136	86	3.30	3.01	98.3	48.2
Consejo barrio	610	538	615	256	178	177	4.18	4.18	145.9	61.2
Don Alonso barrio	900	897	911	405	356	331	7.23	7.03	128.0	57.6
Guaonico barrio	538	654	581	223	233	216	5.58	5.58	96.4	40.0
Las Palmas barrio	1,153	1,235	1,111	482	428	346	2.16	2.08	554.3	231.7

Table 8.
Population and Housing Units: 1990 to 2010; and Area Measurements and Density: 2010—Con.

[For information concerning historical counts and geographic change, see "User Notes." For information on confidentiality, nonsampling error, and definitions, see Appendixes]

Puerto Rico Municipio Municipio Subdivision Place	Population			Housing units			Area measurements in square miles		Average per square mile of land	
	2010	2000	1990	2010	2000	1990	Total area	Land area	Population density	Housing unit density
Puerto Rico—Con.										
Utuado Municipio—Con.										
Limón barrio	227	223	193	97	94	73	1.26	1.22	186.1	79.5
Mameyes Abajo barrio	1,136	1,207	1,079	470	411	328	6.23	6.23	182.3	75.4
Paso Palma barrio	582	556	664	248	182	192	4.82	4.82	120.7	51.5
Río Abajo barrio	237	325	404	112	108	165	2.30	2.30	103.0	48.7
Roncador barrio	637	579	488	228	183	156	2.39	2.39	266.5	95.4
Sabana Grande barrio	1,112	985	880	438	339	305	3.92	3.88	286.6	112.9
Salto Abajo barrio	3,929	5,724	6,043	1,540	1,929	1,919	2.66	2.63	1,493.9	585.6
Utuado zona urbana (part)	2,538	4,102	4,466	933	1,369	1,332	0.58	0.57	4,452.6	1,636.8
Salto Arriba barrio	617	442	368	228	159	122	1.59	1.59	388.1	143.4
Santa Isabel barrio	660	682	840	269	220	346	5.35	5.35	123.4	50.3
Santa Rosa barrio	–	–	5	–	1	3	5.04	5.04	–	–
Tetuán barrio	680	756	617	247	224	162	5.46	5.46	124.5	45.2
Utuado barrio-pueblo	5,856	5,363	4,980	2,880	2,094	1,838	1.19	1.16	5,048.3	2,482.8
Utuado zona urbana (part)	5,856	5,363	4,980	2,880	2,094	1,838	1.19	1.16	5,048.3	2,482.8
Viví Abajo barrio	3,143	2,817	2,823	1,241	959	948	5.76	5.75	546.6	215.8
Utuado zona urbana (part)	3	71	40	1	20	10	0.02	0.02	150.0	50.0
Viví Arriba barrio	748	570	763	333	185	220	5.12	5.11	146.4	65.2
Vega Alta Municipio	39,951	37,910	34,559	17,002	13,526	11,161	37.50	27.73	1,440.7	613.1
Bajura barrio	3,725	4,394	4,171	1,438	1,519	1,285	3.09	3.09	1,205.5	465.4
Vega Alta zona urbana (part)	1,278	1,801	1,361	516	658	414	0.32	0.32	3,993.8	1,612.5
Candelaria barrio	1,915	1,687	1,879	748	634	648	5.44	5.44	352.0	137.5
Cienegueta barrio	711	440	391	248	141	128	1.04	1.04	683.7	238.5
Espinosa barrio	11,706	12,613	12,207	4,528	4,139	3,681	4.42	4.41	2,654.4	1,026.8
Vega Alta zona urbana (part)	7,263	8,415	8,107	2,847	2,747	2,418	1.27	1.27	5,718.9	2,241.7
Maricao barrio	5,192	4,812	4,024	2,076	1,749	1,333	4.88	4.88	1,063.9	425.4
Vega Alta zona urbana (part)	89	112	233	38	35	83	0.01	0.01	8,900.0	3,800.0
Mavilla barrio	369	422	319	129	129	97	0.45	0.45	820.0	286.7
Sabana barrio	15,164	12,300	10,108	7,248	4,675	3,427	9.45	8.33	1,820.4	870.1
Breñas comunidad	3,373	2,104	2,060	1,875	901	641	0.99	0.99	3,407.1	1,893.9
Ceiba comunidad (part)	2,563	2,694	2,440	1,022	919	754	0.74	0.74	3,463.5	1,381.1
Monserrate comunidad (part)	275	220	226	117	81	75	0.08	0.08	3,437.5	1,462.5
Sabana comunidad (part)	121	141	11	48	55	4	0.01	0.01	12,100.0	4,800.0
Vega Alta zona urbana (part)	467	185	26	223	63	6	0.19	0.19	2,457.9	1,173.7
Vega Alta barrio-pueblo	1,169	1,242	1,460	587	540	562	0.10	0.10	11,690.0	5,870.0
Vega Alta zona urbana (part)	1,169	1,242	1,460	587	540	562	0.10	0.10	11,690.0	5,870.0
Vega Baja Municipio	59,662	61,929	55,997	25,401	21,990	18,318	68.18	45.86	1,301.0	553.9
Algarrobo barrio	15,764	16,562	13,757	6,440	5,828	4,443	5.70	5.45	2,892.5	1,181.7
Coto Norte comunidad (part)	680	449	769	279	171	261	0.12	0.12	5,666.7	2,325.0
Vega Baja zona urbana (part)	9,680	10,416	8,834	4,047	3,778	2,888	2.46	2.46	3,935.0	1,645.1
Almirante Norte barrio	4,397	3,911	3,872	1,719	1,329	1,234	3.70	3.69	1,191.6	465.9
Almirante Sur barrio	3,115	3,325	2,962	1,233	1,110	919	4.67	4.66	668.5	264.6
Miranda comunidad	1,804	2,057	1,878	748	711	586	1.85	1.85	975.1	404.3
Cabo Caribe barrio	3,989	4,581	4,901	1,672	1,596	1,546	4.89	4.86	820.8	344.0
Vega Baja zona urbana (part)	2,925	3,417	3,735	1,237	1,204	1,213	0.92	0.92	3,179.3	1,344.6
Ceiba barrio	4,685	5,392	5,063	1,977	1,924	1,584	2.75	2.72	1,722.4	726.8
Ceiba comunidad (part)	818	1,004	1,014	353	378	313	0.26	0.26	3,146.2	1,357.7
Monserrate comunidad (part)	2,317	2,536	2,421	980	908	779	0.63	0.61	3,798.4	1,606.6
Sabana comunidad (part)	1,509	1,805	1,196	629	616	366	0.35	0.35	4,311.4	1,797.1
Cibuco barrio	50	54	490	18	19	155	8.74	1.65	30.3	10.9
Puerto Nuevo barrio	5,908	5,463	4,286	3,214	2,323	1,718	11.74	2.65	2,229.4	1,212.8
Pugnado Adentro barrio	1,278	1,327	1,192	515	446	372	4.20	4.19	305.0	122.9
Pugnado Afuera barrio	11,808	11,959	10,796	4,658	4,014	3,275	7.41	7.41	1,593.5	628.6
Vega Baja zona urbana (part)	7,948	8,634	8,564	3,090	2,898	2,563	1.45	1.45	5,481.4	2,131.0
Quebrada Arenas barrio	773	670	603	293	206	180	1.82	1.82	424.7	161.0
Río Abajo barrio	4,795	5,620	5,656	2,041	1,982	1,803	2.40	2.36	2,031.8	864.8
Vega Baja zona urbana (part)	4,536	5,454	5,405	1,946	1,926	1,732	1.36	1.34	3,385.1	1,452.2
Río Arriba barrio	352	451	308	136	148	108	1.84	1.83	192.3	74.3
Vega Baja barrio-pueblo	816	890	1,215	544	466	584	0.10	0.10	8,160.0	5,440.0
Vega Baja zona urbana (part)	816	890	1,215	544	466	584	0.10	0.10	8,160.0	5,440.0
Yeguada barrio	1,932	1,724	896	941	599	397	8.22	2.46	785.4	382.5
Vieques Municipio	9,301	9,106	8,602	5,541	4,388	3,329	263.99	50.77	183.2	109.1
Florida barrio	3,821	4,126	3,575	1,822	1,672	1,214	8.54	4.69	814.7	388.5
Vieques zona urbana (part)	479	705	584	206	260	236	0.16	0.16	2,993.8	1,287.5
Isabel II barrio-pueblo	1,207	1,459	1,702	781	853	833	0.50	0.36	3,352.8	2,169.4
Vieques zona urbana (part)	1,207	1,431	1,687	781	839	826	0.50	0.36	3,352.8	2,169.4
Llave barrio	18	8	9	11	4	2	8.22	6.60	2.7	1.7
Mosquito barrio	–	–	55	–	–	–	3.44	2.43	–	–

Table 8.
Population and Housing Units: 1990 to 2010; and Area Measurements and Density: 2010—Con.

[For information concerning historical counts and geographic change, see "User Notes." For information on confidentiality, nonsampling error, and definitions, see Appendixes]

Puerto Rico Municipio Municipio Subdivision Place	Population			Housing units			Area measurements in square miles		Average per square mile of land	
	2010	2000	1990	2010	2000	1990	Total area	Land area	Population density	Housing unit density
Puerto Rico—Con.										
Vieques Municipio—Con.										
Puerto Diablo barrio	1,896	984	1,258	1,380	636	555	26.77	17.23	110.0	80.1
Vieques zona urbana (part)	252	–	88	186	–	56	0.21	0.06	4,200.0	3,100.0
Puerto Ferro barrio	705	856	347	585	414	142	10.57	8.33	84.6	70.2
Puerto Real barrio	1,654	1,673	1,656	962	809	583	10.01	7.92	208.8	121.5
Esperanza comunidad	1,219	1,092	1,183	689	535	436	1.27	1.27	959.8	542.5
Punta Arenas barrio	–	–	–	–	–	–	4.75	3.21	–	–
Villalba Municipio	26,073	27,913	23,559	9,710	8,465	6,666	37.04	35.64	731.6	272.4
Caonillas Abajo barrio	1,448	1,427	967	549	449	293	6.36	5.92	244.6	92.7
Caonillas Arriba barrio	1,537	1,811	1,333	586	558	428	8.11	8.08	190.2	72.5
Hato Puerco Abajo barrio	1,764	1,911	1,438	597	545	375	3.03	2.32	760.3	257.3
Hato Puerco Arriba barrio	7,728	8,922	7,967	2,864	2,542	2,158	5.16	5.16	1,497.7	555.0
Villalba zona urbana (part)	1,961	2,627	2,163	782	790	630	0.85	0.85	2,307.1	920.0
Vacas barrio	4,049	3,196	1,956	1,360	975	566	4.70	4.70	861.5	289.4
Villalba zona urbana (part)	–	–	21	–	–	6	0.04	0.04	–	–
Villalba barrio-pueblo	729	1,040	1,108	312	342	335	0.15	0.15	4,860.0	2,080.0
Villalba zona urbana (part)	729	1,040	1,108	312	342	335	0.15	0.15	4,860.0	2,080.0
Villalba Abajo barrio	2,880	3,054	2,998	1,155	1,019	853	2.72	2.50	1,152.0	462.0
Villalba Arriba barrio	5,938	6,552	5,792	2,287	2,035	1,658	6.81	6.81	872.0	335.8
Villalba zona urbana (part)	694	721	867	272	233	255	0.16	0.16	4,337.5	1,700.0
Yabucoa Municipio	37,941	39,246	36,483	15,798	13,688	11,262	83.24	55.21	687.2	286.1
Aguacate barrio	2,828	2,758	2,553	1,144	938	711	5.41	5.41	522.7	211.5
Calabazas barrio	7,675	7,998	7,801	3,146	2,652	2,447	10.46	10.46	733.7	300.8
Playita comunidad	1,558	2,192	2,399	614	694	679	0.69	0.69	2,258.0	889.9
Rosa Sánchez comunidad	1,055	1,221	1,402	443	403	413	0.44	0.44	2,397.7	1,006.8
Yabucoa zona urbana (part)	1,058	1,445	1,485	482	510	463	0.26	0.26	4,069.2	1,853.8
Camino Nuevo barrio	3,391	3,919	3,530	1,471	1,440	1,147	32.56	4.59	738.8	320.5
El Negro comunidad	1,075	1,656	1,387	454	556	416	0.32	0.32	3,359.4	1,418.8
Guayabota barrio	3,124	3,240	2,986	1,291	1,061	849	10.57	10.57	295.6	122.1
Jácanas barrio	3,246	3,303	2,973	1,332	1,123	886	5.61	5.61	578.6	237.4
Juan Martín barrio	3,891	3,483	3,230	1,558	1,255	961	5.74	5.72	680.2	272.4
Yabucoa zona urbana (part)	2,396	2,007	2,114	994	723	599	0.37	0.37	6,475.7	2,686.5
Limones barrio	3,234	3,770	3,766	1,360	1,324	1,168	3.82	3.82	846.6	356.0
Martorell comunidad	2,232	2,884	2,889	946	1,010	904	0.91	0.91	2,452.7	1,039.6
Playa barrio	4,915	4,761	3,702	2,022	1,683	1,090	4.70	4.66	1,054.7	433.9
Comunas comunidad	1,900	2,027	1,808	830	722	526	0.62	0.62	3,064.5	1,338.7
Tejas barrio	3,044	2,830	2,279	1,155	911	626	3.85	3.85	790.6	300.0
Yabucoa barrio-pueblo	2,593	3,184	3,663	1,319	1,301	1,377	0.52	0.52	4,986.5	2,536.5
Yabucoa zona urbana (part)	2,593	3,184	3,663	1,319	1,301	1,377	0.52	0.52	4,986.5	2,536.5
Yauco Municipio	42,043	46,384	42,058	18,020	17,062	14,082	68.82	68.19	616.6	264.3
Aguas Blancas barrio	231	316	255	106	110	92	4.70	4.70	49.1	22.6
Algarrobo barrio	419	483	567	170	174	214	2.25	2.20	190.5	77.3
Almácigo Alto barrio	1,659	1,905	1,575	656	676	542	1.21	1.20	1,382.5	546.7
Almácigo Bajo barrio	5,443	4,986	3,933	2,269	1,852	1,321	2.13	2.12	2,567.5	1,070.3
Yauco zona urbana (part)	2,570	2,431	1,629	1,023	924	542	0.55	0.55	4,672.7	1,860.0
Barina barrio	5,930	5,726	4,729	2,473	2,024	1,536	8.76	8.66	684.8	285.6
Yauco zona urbana (part)	24	20	44	13	14	22	0.02	0.02	1,200.0	650.0
Caimito barrio	431	647	628	207	224	192	1.57	1.57	274.5	131.8
Collores barrio	773	971	817	307	370	266	2.59	2.59	298.5	118.5
Diego Hernández barrio	1,247	1,645	1,110	529	569	367	2.39	2.39	521.8	221.3
Duey barrio	1,108	1,412	1,328	431	471	425	3.31	3.30	335.8	130.6
Frailes barrio	321	205	233	136	74	63	4.54	4.54	70.7	30.0
Jácana barrio	1,690	1,969	1,667	713	719	555	2.48	2.48	681.5	287.5
Yauco zona urbana (part)	376	430	458	156	163	163	0.15	0.15	2,506.7	1,040.0
Naranjo barrio	599	699	682	267	278	235	3.44	3.31	181.0	80.7
Quebradas barrio	883	836	748	341	298	253	2.36	2.36	374.2	144.5
Ranchera barrio	446	564	423	196	192	116	3.03	3.03	147.2	64.7
Río Prieto barrio	680	783	880	307	307	288	5.90	5.90	115.3	52.0
Rubias barrio	309	294	432	125	94	144	4.00	4.00	77.3	31.3
Sierra Alta barrio	1,063	1,119	960	447	405	324	2.94	2.94	361.6	152.0
Susúa Alta barrio	3,719	4,069	3,472	1,599	1,420	1,150	5.40	5.30	701.7	301.7
Yauco zona urbana (part)	2,461	2,581	2,223	1,036	839	690	0.36	0.36	6,836.1	2,877.8
Susúa Baja barrio	11,856	13,319	12,677	4,959	4,683	3,950	3.51	3.51	3,377.8	1,412.8
Palomas comunidad	1,936	2,321	2,393	848	838	779	0.50	0.50	3,872.0	1,696.0
Yauco zona urbana (part)	8,664	9,889	9,194	3,558	3,446	2,803	1.47	1.47	5,893.9	2,420.4
Vegas barrio	145	178	332	56	56	98	1.98	1.77	81.9	31.6
Yauco barrio-pueblo	3,091	4,258	4,610	1,726	2,066	1,951	0.32	0.32	9,659.4	5,393.8
Yauco zona urbana (part)	3,091	4,258	4,610	1,726	2,066	1,951	0.32	0.32	9,659.4	5,393.8

This page is intentionally blank.

Table 9.

Population and Housing Units: 1990 to 2010; and Area Measurements and Density: 2010

[For information concerning historical counts and geographic change, see "User Notes." For information on confidentiality, nonsampling error, and definitions, see Appendixes]

Puerto Rico Municipio Subdivision Place Subbarrio	Population				Housing units			
	2010	2000	1990	Percent change 2000 to 2010	2010	2000	1990	Percent change 2000 to 2010
Puerto Rico	**3,725,789**	**r 3,808,603**	**3,522,037**	**–2.2**	**1,636,946**	**r 1,418,474**	**1,188,985**	**15.4**
Abra Honda barrio, Camuy Municipio	1,943	2,169	1,944	–10.4	784	773	612	1.4
Abras barrio, Corozal Municipio	2,262	1,984	1,634	14.0	839	687	500	22.1
Aceitunas comunidad, Moca Municipio	1,436	1,688	1,834	–14.9	609	570	526	6.8
Aceitunas barrio, Moca Municipio	3,098	3,199	2,932	–3.2	1,365	1,121	900	21.8
Achiote barrio, Naranjito Municipio	3,919	4,310	4,005	–9.1	1,461	1,408	1,212	3.8
Adjuntas zona urbana, Adjuntas Municipio	4,406	4,980	5,081	–11.5	1,968	1,848	1,681	6.5
Adjuntas barrio-pueblo, Adjuntas Municipio	4,406	4,980	5,081	–11.5	1,968	1,848	1,681	6.5
Aguacate barrio, Aguadilla Municipio	1,525	1,531	1,149	–0.4	739	600	423	23.2
Aguacate barrio, Yabucoa Municipio	2,828	2,758	2,553	2.5	1,144	938	711	22.0
Aguada zona urbana, Aguada Municipio	3,212	3,871	4,608	–17.0	1,648	1,711	1,649	–3.7
Aguada barrio-pueblo, Aguada Municipio	1,324	1,755	1,826	–24.6	793	833	739	–4.8
Aguadilla zona urbana, Aguadilla Municipio	13,310	16,776	18,347	–20.7	7,479	7,334	6,882	2.0
Aguadilla barrio-pueblo, Aguadilla Municipio	3,627	4,884	5,311	–25.7	2,587	2,580	2,403	0.3
Aguas Blancas barrio, Yauco Municipio	231	316	255	–26.9	106	110	92	–3.6
Aguas Buenas zona urbana, Aguas Buenas Municipio	4,204	4,368	4,452	–3.8	1,829	1,696	1,479	7.8
Aguas Buenas barrio-pueblo, Aguas Buenas Municipio	1,711	1,990	2,080	–14.0	870	902	774	–3.5
Aguas Claras comunidad, Ceiba Municipio	3,006	3,499	3,091	–14.1	1,402	1,410	1,041	–0.6
Aguilita comunidad, Juana Díaz Municipio	4,747	4,922	4,091	–3.6	1,725	1,514	1,159	13.9
Aguirre barrio, Salinas Municipio	14,005	12,128	10,638	15.5	6,582	4,772	3,759	37.9
Aibonito zona urbana, Aibonito Municipio	8,249	9,269	9,978	–11.0	3,511	3,442	3,245	2.0
Aibonito barrio-pueblo, Aibonito Municipio	3,539	3,662	3,907	–3.4	1,610	1,520	1,422	5.9
Aibonito barrio, Hatillo Municipio	2,816	2,705	2,655	4.1	1,182	997	882	18.6
Aibonito barrio, San Sebastián Municipio	1,972	2,116	1,838	–6.8	871	758	632	14.9
Ala de la Piedra barrio, Orocovis Municipio	419	418	449	0.2	241	166	170	45.2
Algarrobo barrio, Aibonito Municipio	383	431	519	–11.1	146	135	149	8.1
Algarrobo barrio, Guayama Municipio	6,959	7,377	6,383	–5.7	3,015	2,546	1,918	18.4
Algarrobo barrio, Vega Baja Municipio	15,764	16,562	13,757	–4.8	6,440	5,828	4,443	10.5
Algarrobo barrio, Yauco Municipio	419	483	567	–13.3	170	174	214	–2.3
Algarrobos barrio, Mayagüez Municipio	4,383	4,792	5,074	–8.5	2,535	1,888	1,649	34.3
Alianza comunidad, Camuy Municipio	2,569	(X)	(X)	(X)	1,053	(X)	(X)	(X)
Almácigo Alto barrio, Yauco Municipio	1,659	1,905	1,575	–12.9	656	676	542	–3.0
Almácigo Bajo barrio, Yauco Municipio	5,443	4,986	3,933	9.2	2,269	1,852	1,321	22.5
Almirante Norte barrio, Vega Baja Municipio	4,397	3,911	3,872	12.4	1,719	1,329	1,234	29.3
Almirante Sur barrio, Vega Baja Municipio	3,115	3,325	2,962	–6.3	1,233	1,110	919	11.1
Alto Sano barrio, Las Marías Municipio	179	145	148	23.4	76	63	52	20.6
Alto Sano barrio, San Sebastián Municipio	920	1,282	762	–28.2	390	448	261	–12.9
Amuelas barrio, Juana Díaz Municipio	4,575	4,056	2,836	12.8	1,786	1,269	853	40.7
Añasco barrio-pueblo, Añasco Municipio	912	1,038	1,168	–12.1	570	553	529	3.1
Añasco zona urbana, Añasco Municipio	5,075	5,880	5,826	–13.7	2,430	2,353	2,088	3.3
Añasco Abajo barrio, Añasco Municipio	6	32	13	–81.3	2	17	6	–88.2
Añasco Arriba barrio, Añasco Municipio	1,570	1,847	1,868	–15.0	737	726	640	1.5
Ancones barrio, Arroyo Municipio	5,719	3,870	3,839	47.8	2,390	1,414	1,285	69.0
Ancones barrio, San Germán Municipio	1,386	1,742	1,762	–20.4	715	662	695	8.0
Angeles barrio, Utuado Municipio	3,056	3,457	2,976	–11.6	1,348	1,220	1,006	10.5
Animas comunidad, Arecibo Municipio	1,203	1,450	1,397	–17.0	596	575	497	3.7
Anón barrio, Ponce Municipio	1,670	1,669	1,672	0.1	629	546	509	15.2
Anones barrio, Las Marías Municipio	1,262	1,443	1,102	–12.5	514	519	422	–1.0
Anones barrio, Naranjito Municipio	4,976	4,518	3,974	10.1	1,761	1,398	1,186	26.0
Anon Raices comunidad, Ponce Municipio	287	(X)	(X)	(X)	91	(X)	(X)	(X)
Antón Ruíz comunidad, Humacao Municipio	1,589	1,764	1,859	–9.9	680	625	552	8.8
Antón Ruíz barrio, Humacao Municipio	3,496	3,770	3,672	–7.3	1,449	1,326	1,112	9.3
Apeadero barrio, Patillas Municipio	699	632	606	10.6	336	223	203	50.7
Arecibo zona urbana, Arecibo Municipio	44,191	49,318	49,545	–10.4	20,777	19,631	17,350	5.8
Arecibo barrio-pueblo, Arecibo Municipio	8,488	10,596	11,954	–19.9	4,652	4,680	4,745	–0.6
Arena barrio, Guánica Municipio	96	84	323	14.3	44	44	120	–
Arenalejos barrio, Arecibo Municipio	3,064	2,997	2,810	2.2	1,339	1,167	979	14.7
Arenales barrio, Aguadilla Municipio	1,983	1,038	770	91.0	914	481	321	90.0
Arenales Altos barrio, Isabela Municipio	4,101	3,677	2,965	11.5	1,722	1,292	949	33.3
Arenales Bajos barrio, Isabela Municipio	3,591	3,296	2,301	9.0	1,502	1,189	762	26.3
Arenas barrio, Cidra Municipio	6,123	6,239	5,665	–1.9	2,341	2,067	1,697	13.3
Arenas barrio, Utuado Municipio	1,860	2,295	3,241	–19.0	757	809	1,147	–6.4
Arroyo zona urbana, Arroyo Municipio	6,396	7,244	8,763	–11.7	2,954	2,716	2,877	8.8
Arroyo barrio-pueblo, Arroyo Municipio	1,206	1,503	1,837	–19.8	689	673	758	2.4
Arrozal barrio, Arecibo Municipio	1,445	1,218	554	18.6	477	452	185	5.5
Asomante barrio, Aguada Municipio	3,177	3,268	2,613	–2.8	1,278	1,133	895	12.8
Asomante barrio, Aibonito Municipio	2,966	2,787	2,388	6.4	1,104	881	712	25.3
Atalaya barrio, Aguada Municipio	3,108	2,767	2,430	12.3	1,351	974	770	38.7
Atalaya barrio, Rincón Municipio	956	824	871	16.0	434	261	285	66.3

Table 9.
Population and Housing Units: 1990 to 2010; and Area Measurements and Density: 2010—Con.

[For information concerning historical counts and geographic change, see "User Notes." For information on confidentiality, nonsampling error, and definitions, see Appendixes]

Area measurements in square miles		Average per square mile of land		Puerto Rico Municipio Subdivision Place Subbarrio
Total area	Land area	Population density	Housing unit density	
5,324.84	**3,423.78**	**1,088.2**	**478.1**	**Puerto Rico**
6.77	6.76	287.4	116.0	Abra Honda barrio, Camuy Municipio
3.80	3.80	595.3	220.8	Abras barrio, Corozal Municipio
0.25	0.25	5,744.0	2,436.0	Aceitunas comunidad, Moca Municipio
5.36	5.36	578.0	254.7	Aceitunas barrio, Moca Municipio
2.89	2.80	1,399.6	521.8	Achiote barrio, Naranjito Municipio
0.75	0.75	5,874.7	2,624.0	Adjuntas zona urbana, Adjuntas Municipio
0.75	0.75	5,874.7	2,624.0	Adjuntas barrio-pueblo, Adjuntas Municipio
1.65	1.48	1,030.4	499.3	Aguacate barrio, Aguadilla Municipio
5.41	5.41	522.7	211.5	Aguacate barrio, Yabucoa Municipio
0.37	0.37	8,681.1	4,454.1	Aguada zona urbana, Aguada Municipio
0.11	0.11	12,036.4	7,209.1	Aguada barrio-pueblo, Aguada Municipio
3.11	2.52	5,281.7	2,967.9	Aguadilla zona urbana, Aguadilla Municipio
0.74	0.37	9,802.7	6,991.9	Aguadilla barrio-pueblo, Aguadilla Municipio
4.70	4.70	49.1	22.6	Aguas Blancas barrio, Yauco Municipio
0.97	0.97	4,334.0	1,885.6	Aguas Buenas zona urbana, Aguas Buenas Municipio
0.18	0.18	9,505.6	4,833.3	Aguas Buenas barrio-pueblo, Aguas Buenas Municipio
2.73	2.73	1,101.1	513.6	Aguas Claras comunidad, Ceiba Municipio
0.90	0.90	5,274.4	1,916.7	Aguilita comunidad, Juana Díaz Municipio
36.23	19.47	719.3	338.1	Aguirre barrio, Salinas Municipio
1.53	1.53	5,391.5	2,294.8	Aibonito zona urbana, Aibonito Municipio
0.80	0.80	4,423.8	2,012.5	Aibonito barrio-pueblo, Aibonito Municipio
7.56	7.56	372.5	156.3	Aibonito barrio, Hatillo Municipio
4.37	4.01	491.8	217.2	Aibonito barrio, San Sebastián Municipio
5.55	5.51	76.0	43.7	Ala de la Piedra barrio, Orocovis Municipio
3.56	3.56	107.6	41.0	Algarrobo barrio, Aibonito Municipio
4.63	4.20	1,656.9	717.9	Algarrobo barrio, Guayama Municipio
5.70	5.45	2,892.5	1,181.7	Algarrobo barrio, Vega Baja Municipio
2.25	2.20	190.5	77.3	Algarrobo barrio, Yauco Municipio
2.43	1.66	2,640.4	1,527.1	Algarrobos barrio, Mayagüez Municipio
1.00	1.00	2,569.0	1,053.0	Alianza comunidad, Camuy Municipio
1.21	1.20	1,382.5	546.7	Almácigo Alto barrio, Yauco Municipio
2.13	2.12	2,567.5	1,070.3	Almácigo Bajo barrio, Yauco Municipio
3.70	3.69	1,191.6	465.9	Almirante Norte barrio, Vega Baja Municipio
4.67	4.66	668.5	264.6	Almirante Sur barrio, Vega Baja Municipio
1.65	1.64	109.1	46.3	Alto Sano barrio, Las Marías Municipio
2.35	2.33	394.8	167.4	Alto Sano barrio, San Sebastián Municipio
2.36	2.35	1,946.8	760.0	Amuelas barrio, Juana Díaz Municipio
0.08	0.08	11,400.0	7,125.0	Añasco barrio-pueblo, Añasco Municipio
0.80	0.80	6,343.8	3,037.5	Añasco zona urbana, Añasco Municipio
1.72	1.59	3.8	1.3	Añasco Abajo barrio, Añasco Municipio
1.57	1.53	1,026.1	481.7	Añasco Arriba barrio, Añasco Municipio
2.05	2.04	2,803.4	1,171.6	Ancones barrio, Arroyo Municipio
1.47	1.47	942.9	486.4	Ancones barrio, San Germán Municipio
11.91	11.89	257.0	113.4	Angeles barrio, Utuado Municipio
0.23	0.23	5,230.4	2,591.3	Animas comunidad, Arecibo Municipio
12.85	12.85	130.0	48.9	Anón barrio, Ponce Municipio
5.98	5.95	212.1	86.4	Anones barrio, Las Marías Municipio
5.94	5.94	837.7	296.5	Anones barrio, Naranjito Municipio
0.06	0.06	4,783.3	1,516.7	Anon Raices comunidad, Ponce Municipio
0.44	0.44	3,611.4	1,545.5	Antón Ruíz comunidad, Humacao Municipio
8.40	8.40	416.2	172.5	Antón Ruíz barrio, Humacao Municipio
2.29	2.29	305.2	146.7	Apeadero barrio, Patillas Municipio
17.96	15.53	2,845.5	1,337.9	Arecibo zona urbana, Arecibo Municipio
2.62	1.43	5,935.7	3,253.1	Arecibo barrio-pueblo, Arecibo Municipio
4.38	4.38	21.9	10.0	Arena barrio, Guánica Municipio
2.53	2.53	1,211.1	529.2	Arenalejos barrio, Arecibo Municipio
2.75	2.74	723.7	333.6	Arenales barrio, Aguadilla Municipio
9.19	9.19	446.2	187.4	Arenales Altos barrio, Isabela Municipio
2.56	2.56	1,402.7	586.7	Arenales Bajos barrio, Isabela Municipio
3.12	3.10	1,975.2	755.2	Arenas barrio, Cidra Municipio
5.00	5.00	372.0	151.4	Arenas barrio, Utuado Municipio
1.22	1.00	6,396.0	2,954.0	Arroyo zona urbana, Arroyo Municipio
0.38	0.21	5,742.9	3,281.0	Arroyo barrio-pueblo, Arroyo Municipio
9.46	9.46	152.7	50.4	Arrozal barrio, Arecibo Municipio
1.83	1.83	1,736.1	698.4	Asomante barrio, Aguada Municipio
4.26	4.24	699.5	260.4	Asomante barrio, Aibonito Municipio
2.36	2.36	1,316.9	572.5	Atalaya barrio, Aguada Municipio
1.01	1.01	946.5	429.7	Atalaya barrio, Rincón Municipio

Table 9.
Population and Housing Units: 1990 to 2010; and Area Measurements and Density: 2010—Con.

[For information concerning historical counts and geographic change, see "User Notes." For information on confidentiality, nonsampling error, and definitions, see Appendixes]

Puerto Rico Municipio Subdivision Place Subbarrio	Population				Housing units			
	2010	2000	1990	Percent change 2000 to 2010	2010	2000	1990	Percent change 2000 to 2010
Bahomamey barrio, San Sebastián Municipio	2,218	2,740	2,915	–19.1	1,019	1,073	1,049	–5.0
Bairoa barrio, Aguas Buenas Municipio	2,444	2,448	2,161	–0.2	968	853	680	13.5
Bairoa barrio, Caguas Municipio	19,258	19,201	18,189	0.3	7,772	6,416	5,662	21.1
Bairoa La Vienticinco comunidad, Caguas Municipio	399	(X)	(X)	(X)	177	(X)	(X)	(X)
Bajadero comunidad, Arecibo Municipio	3,710	3,877	4,112	–4.3	1,696	1,538	1,458	10.3
Bajandas comunidad, Humacao Municipio	1,309	1,418	1,550	–7.7	546	500	491	9.2
Bajo barrio, Patillas Municipio	1,530	1,722	1,716	–11.1	977	698	621	40.0
Bajura barrio, Cabo Rojo Municipio	2,423	2,364	2,316	2.5	1,102	971	891	13.5
Bajura barrio, Isabela Municipio	663	501	466	32.3	916	526	390	74.1
Bajura barrio, Vega Alta Municipio	3,725	4,394	4,171	–15.2	1,438	1,519	1,285	–5.3
Bajura Adentro barrio, Manatí Municipio	2,436	2,382	2,359	2.3	989	858	848	15.3
Bajura Afuera barrio, Manatí Municipio	677	737	469	–8.1	282	274	183	2.9
Barahona comunidad, Morovis Municipio	2,469	2,632	2,246	–6.2	940	832	659	13.0
Barahona barrio, Morovis Municipio	5,244	4,410	3,814	18.9	1,964	1,430	1,137	37.3
Barceloneta zona urbana, Barceloneta Municipio	3,785	4,253	4,873	–11.0	1,818	1,712	1,680	6.2
Barceloneta barrio-pueblo, Barceloneta Municipio	435	277	285	57.0	256	142	122	80.3
Barina barrio, Yauco Municipio	5,930	5,726	4,729	3.6	2,473	2,024	1,536	22.2
Barrancas barrio, Barranquitas Municipio	5,234	5,083	4,307	3.0	1,918	1,640	1,216	17.0
Barranquitas zona urbana, Barranquitas Municipio	2,695	2,910	2,786	–7.4	1,161	1,170	962	–0.8
Barranquitas barrio-pueblo, Barranquitas Municipio	2,695	2,910	2,786	–7.4	1,161	1,170	962	–0.8
Barrazas barrio, Carolina Municipio	4,301	4,076	3,418	5.5	1,731	1,437	1,074	20.5
Barreal barrio, Peñuelas Municipio	272	267	366	1.9	110	100	117	10.0
Barrero barrio, Guayanilla Municipio	839	1,033	968	–18.8	334	329	297	1.5
Barrero barrio, Rincón Municipio	1,084	1,019	870	6.4	578	369	326	56.6
Barros barrio, Orocovis Municipio	1,917	1,862	1,753	3.0	756	610	506	23.9
Bartolo barrio, Lares Municipio	2,035	2,030	2,311	0.2	923	722	797	27.8
Bartolo comunidad, Río Grande Municipio	1,311	1,260	1,170	4.0	559	439	349	27.3
Bateyes barrio, Mayagüez Municipio	1,156	1,205	1,088	–4.1	544	497	472	9.5
Bauta Abajo barrio, Orocovis Municipio	1,516	1,651	1,522	–8.2	605	570	429	6.1
Bauta Arriba barrio, Orocovis Municipio	913	908	725	0.6	319	283	217	12.7
Bayamón zona urbana, Bayamón Municipio	185,996	203,499	202,103	–8.6	77,646	72,427	64,837	7.2
Bayamón barrio-pueblo, Bayamón Municipio	4,746	5,336	5,785	–11.1	2,407	2,334	2,461	3.1
Bayamón comunidad, Cidra Municipio	2,038	1,699	1,053	20.0	737	537	309	37.2
Bayamón barrio, Cidra Municipio	5,995	10,730	7,247	–44.1	2,261	3,508	2,067	–35.5
Bayamoncito barrio, Aguas Buenas Municipio	1,738	1,897	1,947	–8.4	749	674	657	11.1
Bayaney barrio, Hatillo Municipio	3,550	3,373	2,840	5.2	1,496	1,178	935	27.0
Beatriz barrio, Caguas Municipio	4,353	4,467	3,807	–2.6	1,769	1,634	1,281	8.3
Beatriz barrio, Cayey Municipio	3,027	r 1,955	1,467	54.8	1,341	r 725	456	85.0
Beatriz barrio, Cidra Municipio	3,095	r 3,199	3,126	–3.3	1,209	r 1,118	989	8.1
Bejucos barrio, Isabela Municipio	5,055	3,056	1,980	65.4	2,147	1,175	682	82.7
Benavente barrio, Hormigueros Municipio	40	298	86	–86.6	28	103	32	–72.8
Benítez comunidad, Canóvanas Municipio	1,409	1,334	1,240	5.6	516	436	371	18.3
Bermejales barrio, Orocovis Municipio	500	570	646	–12.3	179	178	184	0.6
Betances comunidad, Cabo Rojo Municipio	876	835	1,031	4.9	428	367	394	16.6
Boca barrio, Guayanilla Municipio	1,089	1,263	1,330	–13.8	466	455	410	2.4
Boca Velázquez barrio, Santa Isabel Municipio	2,705	2,279	1,796	18.7	1,044	728	556	43.4
Boquerón comunidad, Cabo Rojo Municipio	2,023	2,017	(X)	0.3	1,724	1,196	(X)	44.1
Boquerón barrio, Cabo Rojo Municipio	5,373	4,963	4,251	8.3	6,450	4,324	2,633	49.2
Boquerón comunidad, Las Piedras Municipio	1,043	1,218	1,122	–14.4	469	426	329	10.1
Boquerón barrio, Las Piedras Municipio	1,824	1,984	1,531	–8.1	774	783	455	–1.1
Borinquen barrio, Aguadilla Municipio	7,415	8,386	8,072	–11.6	3,456	3,122	2,632	10.7
Borinquen barrio, Caguas Municipio	7,953	6,522	5,172	21.9	3,204	2,202	1,489	45.5
Botijas barrio, Orocovis Municipio	3,720	3,794	3,168	–2.0	1,482	1,259	971	17.7
Breñas comunidad, Vega Alta Municipio	3,373	2,104	2,060	60.3	1,875	901	641	108.1
Bucaná barrio, Ponce Municipio	3,630	3,963	4,053	–8.4	1,487	1,308	1,185	13.7
Bucarabones barrio, Las Marías Municipio	616	598	578	3.0	250	197	182	26.9
Bucarabones barrio, Maricao Municipio	164	50	497	228.0	85	28	187	203.6
Buena Vista comunidad, Arroyo Municipio	1,660	2,026	2,321	–18.1	789	743	770	6.2
Buena Vista barrio, Bayamón Municipio	15,518	15,878	14,018	–2.3	6,000	5,305	4,225	13.1
Buena Vista barrio, Carolina Municipio	29,303	33,914	34,314	–13.6	12,132	11,659	10,202	4.1
Buena Vista barrio, Hatillo Municipio	2,490	2,279	2,131	9.3	992	828	687	19.8
Buena Vista comunidad, Humacao Municipio	1,134	(X)	(X)	(X)	527	(X)	(X)	(X)
Buena Vista barrio, Humacao Municipio	3,519	3,718	3,302	–5.4	1,625	1,305	1,011	24.5
Buena Vista barrio, Las Marías Municipio	615	715	672	–14.0	280	283	239	–1.1
Buenos Aires barrio, Lares Municipio	2,291	3,060	2,344	–25.1	922	1,052	723	–12.4
Búfalo comunidad, Barceloneta Municipio	949	1,108	1,121	–14.4	392	387	363	1.3
Cabán comunidad, Aguadilla Municipio	3,334	3,959	4,327	–15.8	1,520	1,414	1,384	7.5
Cabezas barrio, Fajardo Municipio	1,339	1,465	1,211	–8.6	1,757	1,370	984	28.2
Cabo Caribe barrio, Vega Baja Municipio	3,989	4,581	4,901	–12.9	1,672	1,596	1,546	4.8
Cabo Rojo barrio-pueblo, Cabo Rojo Municipio	1,078	1,305	1,527	–17.4	745	752	761	–0.9

Table 9.
Population and Housing Units: 1990 to 2010; and Area Measurements and Density: 2010—Con.

[For information concerning historical counts and geographic change, see "User Notes." For information on confidentiality, nonsampling error, and definitions, see Appendixes]

Area measurements in square miles		Average per square mile of land		Puerto Rico Municipio Subdivision Place Subbarrio
Total area	Land area	Population density	Housing unit density	
0.78	0.78	2,843.6	1,306.4	Bahomamey barrio, San Sebastián Municipio
2.01	2.01	1,215.9	481.6	Bairoa barrio, Aguas Buenas Municipio
7.67	7.56	2,547.4	1,028.0	Bairoa barrio, Caguas Municipio
0.09	0.09	4,433.3	1,966.7	Bairoa La Vienticinco comunidad, Caguas Municipio
1.88	1.87	1,984.0	907.0	Bajadero comunidad, Arecibo Municipio
0.65	0.65	2,013.8	840.0	Bajandas comunidad, Humacao Municipio
2.66	1.21	1,264.5	807.4	Bajo barrio, Patillas Municipio
5.82	5.80	417.8	190.0	Bajura barrio, Cabo Rojo Municipio
4.89	1.61	411.8	568.9	Bajura barrio, Isabela Municipio
3.09	3.09	1,205.5	465.4	Bajura barrio, Vega Alta Municipio
3.98	3.98	612.1	248.5	Bajura Adentro barrio, Manatí Municipio
2.64	2.53	267.6	111.5	Bajura Afuera barrio, Manatí Municipio
0.53	0.53	4,658.5	1,773.6	Barahona comunidad, Morovis Municipio
3.76	3.75	1,398.4	523.7	Barahona barrio, Morovis Municipio
0.97	0.97	3,902.1	1,874.2	Barceloneta zona urbana, Barceloneta Municipio
0.04	0.04	10,875.0	6,400.0	Barceloneta barrio-pueblo, Barceloneta Municipio
8.76	8.66	684.8	285.6	Barina barrio, Yauco Municipio
5.73	5.73	913.4	334.7	Barrancas barrio, Barranquitas Municipio
0.77	0.77	3,500.0	1,507.8	Barranquitas zona urbana, Barranquitas Municipio
0.77	0.77	3,500.0	1,507.8	Barranquitas barrio-pueblo, Barranquitas Municipio
5.38	5.37	800.9	322.3	Barrazas barrio, Carolina Municipio
3.56	3.56	76.4	30.9	Barreal barrio, Peñuelas Municipio
1.28	1.28	655.5	260.9	Barrero barrio, Guayanilla Municipio
1.10	0.88	1,231.8	656.8	Barrero barrio, Rincón Municipio
2.74	2.74	699.6	275.9	Barros barrio, Orocovis Municipio
8.43	8.25	246.7	111.9	Bartolo barrio, Lares Municipio
0.19	0.19	6,900.0	2,942.1	Bartolo comunidad, Río Grande Municipio
2.43	2.43	475.7	223.9	Bateyes barrio, Mayagüez Municipio
10.46	10.35	146.5	58.5	Bauta Abajo barrio, Orocovis Municipio
3.24	3.24	281.8	98.5	Bauta Arriba barrio, Orocovis Municipio
27.10	26.97	6,896.4	2,879.0	Bayamón zona urbana, Bayamón Municipio
0.64	0.64	7,415.6	3,760.9	Bayamón barrio-pueblo, Bayamón Municipio
0.58	0.58	3,513.8	1,270.7	Bayamón comunidad, Cidra Municipio
3.14	2.85	2,103.5	793.3	Bayamón barrio, Cidra Municipio
3.32	3.31	525.1	226.3	Bayamoncito barrio, Aguas Buenas Municipio
7.78	7.78	456.3	192.3	Bayaney barrio, Hatillo Municipio
6.14	6.13	710.1	288.6	Beatriz barrio, Caguas Municipio
2.09	2.09	1,448.3	641.6	Beatriz barrio, Cayey Municipio
4.25	4.24	730.0	285.1	Beatriz barrio, Cidra Municipio
2.70	2.69	1,879.2	798.1	Bejucos barrio, Isabela Municipio
3.50	3.50	11.4	8.0	Benavente barrio, Hormigueros Municipio
0.36	0.36	3,913.9	1,433.3	Benítez comunidad, Canóvanas Municipio
1.87	1.87	267.4	95.7	Bermejales barrio, Orocovis Municipio
0.13	0.13	6,738.5	3,292.3	Betances comunidad, Cabo Rojo Municipio
9.10	6.39	170.4	72.9	Boca barrio, Guayanilla Municipio
8.75	4.99	542.1	209.2	Boca Velázquez barrio, Santa Isabel Municipio
1.00	1.00	2,023.0	1,724.0	Boquerón comunidad, Cabo Rojo Municipio
15.87	12.49	430.2	516.4	Boquerón barrio, Cabo Rojo Municipio
1.09	1.09	956.9	430.3	Boquerón comunidad, Las Piedras Municipio
2.87	2.87	635.5	269.7	Boquerón barrio, Las Piedras Municipio
4.56	3.32	2,233.4	1,041.0	Borinquen barrio, Aguadilla Municipio
6.27	6.27	1,268.4	511.0	Borinquen barrio, Caguas Municipio
4.94	4.94	753.0	300.0	Botijas barrio, Orocovis Municipio
0.99	0.99	3,407.1	1,893.9	Breñas comunidad, Vega Alta Municipio
2.16	1.36	2,669.1	1,093.4	Bucaná barrio, Ponce Municipio
2.89	2.89	213.1	86.5	Bucarabones barrio, Las Marías Municipio
5.29	5.29	31.0	16.1	Bucarabones barrio, Maricao Municipio
0.26	0.26	6,384.6	3,034.6	Buena Vista comunidad, Arroyo Municipio
3.62	3.62	4,286.7	1,657.5	Buena Vista barrio, Bayamón Municipio
8.78	8.49	3,451.5	1,429.0	Buena Vista barrio, Carolina Municipio
3.55	3.55	701.4	279.4	Buena Vista barrio, Hatillo Municipio
0.24	0.24	4,725.0	2,195.8	Buena Vista comunidad, Humacao Municipio
5.27	4.48	785.5	362.7	Buena Vista barrio, Humacao Municipio
4.44	4.40	139.8	63.6	Buena Vista barrio, Las Marías Municipio
6.00	6.00	381.8	153.7	Buenos Aires barrio, Lares Municipio
0.16	0.16	5,931.3	2,450.0	Búfalo comunidad, Barceloneta Municipio
0.50	0.50	6,668.0	3,040.0	Cabán comunidad, Aguadilla Municipio
73.48	2.98	449.3	589.6	Cabezas barrio, Fajardo Municipio
4.89	4.86	820.8	344.0	Cabo Caribe barrio, Vega Baja Municipio
0.10	0.10	10,780.0	7,450.0	Cabo Rojo barrio-pueblo, Cabo Rojo Municipio

Table 9.
Population and Housing Units: 1990 to 2010; and Area Measurements and Density: 2010—Con.

[For information concerning historical counts and geographic change, see "User Notes." For information on confidentiality, nonsampling error, and definitions, see Appendixes]

Puerto Rico Municipio Subdivision Place Subbarrio	Population				Housing units			
	2010	2000	1990	Percent change 2000 to 2010	2010	2000	1990	Percent change 2000 to 2010
Cabo Rojo zona urbana, Cabo Rojo Municipio	9,803	10,610	10,131	–7.6	4,707	4,485	3,870	4.9
Cacao barrio, Carolina Municipio	4,214	3,668	3,287	14.9	1,557	1,166	1,023	33.5
Cacao comunidad, Quebradillas Municipio	1,001	1,203	1,006	–16.8	392	397	290	–1.3
Cacao barrio, Quebradillas Municipio	4,663	5,819	4,228	–19.9	1,801	2,071	1,408	–13.0
Cacao Alto barrio, Patillas Municipio	2,449	1,566	1,345	56.4	1,115	504	392	121.2
Cacao Bajo barrio, Patillas Municipio	1,437	1,425	1,906	0.8	683	551	610	24.0
Cacaos barrio, Orocovis Municipio	878	902	793	–2.7	387	321	273	20.6
Caguabo barrio, Añasco Municipio	847	903	790	–6.2	503	539	294	–6.7
Caguana barrio, Utuado Municipio	4,009	4,247	3,723	–5.6	1,767	1,552	1,260	13.9
Caguas zona urbana, Caguas Municipio	82,243	88,680	92,429	–7.3	36,008	32,632	30,354	10.3
Caguas barrio-pueblo, Caguas Municipio	22,406	24,023	26,065	–6.7	10,920	9,827	9,509	11.1
Cagüitas barrio, Aguas Buenas Municipio	2,664	2,704	2,295	–1.5	1,043	973	688	7.2
Caimital barrio, Guayama Municipio	4,124	4,505	4,043	–8.5	1,672	1,555	1,150	7.5
Caimital Alto barrio, Aguadilla Municipio	3,989	3,656	2,953	9.1	1,733	1,420	1,047	22.0
Caimital Bajo barrio, Aguadilla Municipio	4,487	5,277	5,017	–15.0	2,157	2,027	1,775	6.4
Caimito barrio, Juncos Municipio	2,423	2,658	2,224	–8.8	954	863	731	10.5
Caimito barrio, San Juan Municipio	21,825	20,832	19,413	4.8	9,234	7,536	6,159	22.5
Caimito barrio, Yauco Municipio	431	647	628	–33.4	207	224	192	–7.6
Caín Alto barrio, San Germán Municipio	2,830	3,064	2,580	–7.6	1,241	1,198	944	3.6
Caín Bajo barrio, San Germán Municipio	1,207	1,130	1,401	6.8	509	443	473	14.9
Calabazas barrio, San Sebastián Municipio	2,768	2,458	2,126	12.6	1,186	928	737	27.8
Calabazas barrio, Yabucoa Municipio	7,675	7,998	7,801	–4.0	3,146	2,652	2,447	18.6
Callabo barrio, Juana Díaz Municipio	2,237	2,206	1,751	1.4	814	703	509	15.8
Callejones barrio, Lares Municipio	4,575	4,361	3,584	4.9	1,860	1,543	1,111	20.5
Calvache barrio, Rincón Municipio	2,222	2,169	1,543	2.4	1,623	1,288	578	26.0
Calzada barrio, Maunabo Municipio	1,082	1,262	1,369	–14.3	456	436	386	4.6
Calzada comunidad, Ponce Municipio	191	(X)	(X)	(X)	102	(X)	(X)	(X)
Camaceyes barrio, Aguadilla Municipio	12,547	12,138	10,659	3.4	5,564	4,646	3,628	19.8
Camarones barrio, Guaynabo Municipio	5,626	6,311	5,585	–10.9	2,456	2,319	1,889	5.9
Cambalache barrio, Arecibo Municipio	40	64	29	–37.5	26	32	12	–18.8
Camino Nuevo barrio, Yabucoa Municipio	3,391	3,919	3,530	–13.5	1,471	1,440	1,147	2.2
Campanilla comunidad, Toa Baja Municipio	6,868	7,757	6,681	–11.5	2,662	2,571	2,130	3.5
Campo Alegre barrio, Hatillo Municipio	5,210	4,829	4,214	7.9	2,243	1,774	1,412	26.4
Campo Rico comunidad, Canóvanas Municipio	3,006	3,218	2,952	–6.6	1,217	1,113	938	9.3
Camuy zona urbana, Camuy Municipio	3,704	4,013	3,890	–7.7	1,819	1,681	1,489	8.2
Camuy barrio-pueblo, Camuy Municipio	3,354	1,261	1,306	166.0	1,657	604	566	174.3
Camuy Arriba barrio, Camuy Municipio	3,290	3,134	2,490	5.0	1,287	1,053	806	22.2
Cañabón barrio, Barranquitas Municipio	2,654	2,221	2,011	19.5	985	754	592	30.6
Cañabón barrio, Caguas Municipio	11,310	6,070	5,901	86.3	4,317	2,042	1,751	111.4
Cañaboncito barrio, Caguas Municipio	27,464	28,669	26,453	–4.2	11,647	10,151	8,365	14.7
Canas barrio, Ponce Municipio	32,708 r	34,058	29,146	–4.0	11,431 r	10,229	8,942	11.8
Canas Urbano barrio, Ponce Municipio	17,933	21,482	20,605	–16.5	8,503	8,808	7,387	–3.5
Candelaria barrio, Lajas Municipio	3,599	3,683	2,888	–2.3	1,520	1,360	1,053	11.8
Candelaria comunidad, Toa Baja Municipio	16,760	17,300	16,603	–3.1	6,558	5,852	5,029	12.1
Candelaria barrio, Toa Baja Municipio	23,343	25,223	24,058	–7.5	9,286	8,708	7,322	6.6
Candelaria barrio, Vega Alta Municipio	1,915	1,687	1,879	13.5	748	634	648	18.0
Candelaria Arenas comunidad, Toa Baja Municipio	4,818	5,854	5,712	–17.7	2,014	2,096	1,727	–3.9
Candelero Abajo comunidad, Humacao Municipio	598	(X)	(X)	(X)	265	(X)	(X)	(X)
Candelero Abajo barrio, Humacao Municipio	5,135	3,365	2,825	52.6	4,708	2,222	1,633	111.9
Candelero Arriba comunidad, Humacao Municipio	1,215	1,346	1,491	–9.7	536	492	447	8.9
Candelero Arriba barrio, Humacao Municipio	3,596	3,747	3,443	–4.0	1,535	1,305	1,013	17.6
Cangrejo Arriba barrio, Carolina Municipio	17,041	18,681	18,869	–8.8	12,769	11,819	11,455	8.0
Caníaco barrio, Utuado Municipio	198	155	203	27.7	82	63	78	30.2
Caño barrio, Guánica Municipio	1,788	1,965	1,397	–9.0	780	695	501	12.2
Canóvanas zona urbana, Canóvanas Municipio	7,297	8,069	7,697	–9.6	3,023	2,808	2,452	7.7
Canóvanas barrio, Canóvanas Municipio	22,420	17,464	14,108	28.4	8,976	6,022	4,382	49.1
Canóvanas barrio-pueblo, Canóvanas Municipio	4,060	4,361	3,671	–6.9	1,670	1,529	1,195	9.2
Canóvanas barrio, Loíza Municipio	6,981	7,699	7,377	–9.3	2,494	2,412	2,143	3.4
Canovanillas barrio, Carolina Municipio	11,681	10,748	7,312	8.7	4,487	3,499	2,232	28.2
Caonillas barrio, Aibonito Municipio	1,424	1,402	1,411	1.6	552	448	404	23.2
Caonillas Abajo barrio, Utuado Municipio	965	1,234	1,205	–21.8	396	408	388	–2.9
Caonillas Abajo barrio, Villalba Municipio	1,448	1,427	967	1.5	549	449	293	22.3
Caonillas Arriba barrio, Utuado Municipio	296	395	267	–25.1	145	136	86	6.6
Caonillas Arriba barrio, Villalba Municipio	1,537	1,811	1,333	–15.1	586	558	428	5.0
Capá barrio, Moca Municipio	3,747	3,354	2,297	11.7	1,488	1,174	708	26.7
Capáez barrio, Adjuntas Municipio	1,054	1,010	841	4.4	434	341	302	27.3
Capáez barrio, Hatillo Municipio	4,231	4,271	3,363	–0.9	1,718	1,493	1,119	15.1
Capitanejo barrio, Juana Díaz Municipio	4,350	5,328	5,661	–18.4	1,847	1,853	1,693	–0.3

Table 9.
Population and Housing Units: 1990 to 2010; and Area Measurements and Density: 2010—Con.

[For information concerning historical counts and geographic change, see "User Notes." For information on confidentiality, nonsampling error, and definitions, see Appendixes]

Area measurements in square miles		Average per square mile of land		Puerto Rico Municipio Subdivision Place Subbarrio
Total area	Land area	Population density	Housing unit density	
2.36	2.36	4,153.8	1,994.5	Cabo Rojo zona urbana, Cabo Rojo Municipio
3.60	3.53	1,193.8	441.1	Cacao barrio, Carolina Municipio
0.83	0.82	1,220.7	478.0	Cacao comunidad, Quebradillas Municipio
4.44	4.39	1,062.2	410.3	Cacao barrio, Quebradillas Municipio
1.22	1.11	2,206.3	1,004.5	Cacao Alto barrio, Patillas Municipio
2.63	2.42	593.8	282.2	Cacao Bajo barrio, Patillas Municipio
4.35	4.35	201.8	89.0	Cacaos barrio, Orocovis Municipio
2.23	1.42	596.5	354.2	Caguabo barrio, Añasco Municipio
15.57	15.56	257.6	113.6	Caguana barrio, Utuado Municipio
11.01	10.92	7,531.4	3,297.4	Caguas zona urbana, Caguas Municipio
2.67	2.67	8,391.8	4,089.9	Caguas barrio-pueblo, Caguas Municipio
2.61	2.61	1,020.7	399.6	Cagüitas barrio, Aguas Buenas Municipio
3.55	3.55	1,161.7	471.0	Caimital barrio, Guayama Municipio
3.47	3.47	1,149.6	499.4	Caimital Alto barrio, Aguadilla Municipio
3.76	3.76	1,193.4	573.7	Caimital Bajo barrio, Aguadilla Municipio
2.24	2.24	1,081.7	425.9	Caimito barrio, Juncos Municipio
5.41	5.41	4,034.2	1,706.8	Caimito barrio, San Juan Municipio
1.57	1.57	274.5	131.8	Caimito barrio, Yauco Municipio
7.92	7.92	357.3	156.7	Caín Alto barrio, San Germán Municipio
2.41	2.41	500.8	211.2	Caín Bajo barrio, San Germán Municipio
5.69	5.69	486.5	208.4	Calabazas barrio, San Sebastián Municipio
10.46	10.46	733.7	300.8	Calabazas barrio, Yabucoa Municipio
2.26	2.11	1,060.2	385.8	Callabo barrio, Juana Díaz Municipio
8.39	8.39	545.3	221.7	Callejones barrio, Lares Municipio
2.42	2.33	953.6	696.6	Calvache barrio, Rincón Municipio
3.68	3.14	344.6	145.2	Calzada barrio, Maunabo Municipio
0.02	0.02	9,550.0	5,100.0	Calzada comunidad, Ponce Municipio
3.82	3.81	3,293.2	1,460.4	Camaceyes barrio, Aguadilla Municipio
2.44	2.44	2,305.7	1,006.6	Camarones barrio, Guaynabo Municipio
3.31	3.22	12.4	8.1	Cambalache barrio, Arecibo Municipio
32.56	4.59	738.8	320.5	Camino Nuevo barrio, Yabucoa Municipio
0.61	0.61	11,259.0	4,363.9	Campanilla comunidad, Toa Baja Municipio
4.64	4.63	1,125.3	484.4	Campo Alegre barrio, Hatillo Municipio
0.65	0.65	4,624.6	1,872.3	Campo Rico comunidad, Canóvanas Municipio
1.00	1.00	3,704.0	1,819.0	Camuy zona urbana, Camuy Municipio
0.95	0.77	4,355.8	2,151.9	Camuy barrio-pueblo, Camuy Municipio
3.15	3.15	1,044.4	408.6	Camuy Arriba barrio, Camuy Municipio
3.56	3.56	745.5	276.7	Cañabón barrio, Barranquitas Municipio
3.67	3.67	3,081.7	1,176.3	Cañabón barrio, Caguas Municipio
7.61	7.61	3,608.9	1,530.5	Cañaboncito barrio, Caguas Municipio
22.81	14.47	2,260.4	790.0	Canas barrio, Ponce Municipio
2.31	2.31	7,763.2	3,681.0	Canas Urbano barrio, Ponce Municipio
2.46	2.46	1,463.0	617.9	Candelaria barrio, Lajas Municipio
3.00	3.00	5,586.7	2,186.0	Candelaria comunidad, Toa Baja Municipio
4.76	4.76	4,904.0	1,950.8	Candelaria barrio, Toa Baja Municipio
5.44	5.44	352.0	137.5	Candelaria barrio, Vega Alta Municipio
1.01	1.01	4,770.3	1,994.1	Candelaria Arenas comunidad, Toa Baja Municipio
0.06	0.06	9,966.7	4,416.7	Candelero Abajo comunidad, Humacao Municipio
5.80	4.87	1,054.4	966.7	Candelero Abajo barrio, Humacao Municipio
0.38	0.38	3,197.4	1,410.5	Candelero Arriba comunidad, Humacao Municipio
1.46	1.46	2,463.0	1,051.4	Candelero Arriba barrio, Humacao Municipio
6.71	3.86	4,414.8	3,308.0	Cangrejo Arriba barrio, Carolina Municipio
1.71	1.50	132.0	54.7	Caníaco barrio, Utuado Municipio
1.55	1.54	1,161.0	506.5	Caño barrio, Guánica Municipio
2.36	2.29	3,186.5	1,320.1	Canóvanas zona urbana, Canóvanas Municipio
10.25	10.17	2,204.5	882.6	Canóvanas barrio, Canóvanas Municipio
1.25	1.22	3,327.9	1,368.9	Canóvanas barrio-pueblo, Canóvanas Municipio
4.40	4.35	1,604.8	573.3	Canóvanas barrio, Loíza Municipio
5.01	4.98	2,345.6	901.0	Canovanillas barrio, Carolina Municipio
2.79	2.79	510.4	197.8	Caonillas barrio, Aibonito Municipio
5.34	4.77	202.3	83.0	Caonillas Abajo barrio, Utuado Municipio
6.36	5.92	244.6	92.7	Caonillas Abajo barrio, Villalba Municipio
3.30	3.01	98.3	48.2	Caonillas Arriba barrio, Utuado Municipio
8.11	8.08	190.2	72.5	Caonillas Arriba barrio, Villalba Municipio
2.22	2.22	1,687.8	670.3	Capá barrio, Moca Municipio
3.67	3.65	288.8	118.9	Capáez barrio, Adjuntas Municipio
2.94	2.94	1,439.1	584.4	Capáez barrio, Hatillo Municipio
18.36	3.21	1,355.1	575.4	Capitanejo barrio, Juana Díaz Municipio

Table 9.
Population and Housing Units: 1990 to 2010; and Area Measurements and Density: 2010—Con.

[For information concerning historical counts and geographic change, see "User Notes." For information on confidentiality, nonsampling error, and definitions, see Appendixes]

Puerto Rico Municipio Subdivision Place Subbarrio	Population				Housing units			
	2010	2000	1990	Percent change 2000 to 2010	2010	2000	1990	Percent change 2000 to 2010
Capitanejo comunidad	3,954	3,209	2,281	23.2	1,443	1,160	674	24.4
Juana Díaz Municipio	3,471	2,629	1,864	32.0	1,245	942	538	32.2
Ponce Municipio	483	580	417	–16.7	198	218	136	–9.2
Capitanejo barrio, Ponce Municipio	1,011	1,404	1,089	–28.0	409	511	344	–20.0
Caracol barrio, Añasco Municipio	1,869	1,037	909	80.2	778	412	287	88.8
Carenero barrio, Guánica Municipio	2,670	2,862	2,158	–6.7	1,226	1,130	787	8.5
Carite barrio, Guayama Municipio	1,210	1,157	1,126	4.6	496	394	379	25.9
Carmen barrio, Guayama Municipio	619	682	773	–9.2	310	243	250	27.6
Carolina zona urbana, Carolina Municipio	157,832	168,164	162,404	–6.1	72,549	65,256	57,030	11.2
Carolina barrio-pueblo, Carolina Municipio	1,201	1,398	1,376	–14.1	548	542	474	1.1
Carraízo barrio, Trujillo Alto Municipio	16,399	16,380	14,710	0.1	6,436	5,424	4,489	18.7
Carreras barrio, Añasco Municipio	3,780	3,303	2,010	14.4	1,452	1,170	639	24.1
Carreras barrio, Arecibo Municipio	1,226	1,294	1,218	–5.3	539	474	392	13.7
Carrizal barrio, Aguada Municipio	970	1,063	697	–8.7	488	377	254	29.4
Carrizales comunidad, Hatillo Municipio	2,738	2,556	1,672	7.1	1,126	932	564	20.8
Carrizales barrio, Hatillo Municipio	8,066	6,807	4,650	18.5	3,320	2,436	1,553	36.3
Carruzos barrio, Carolina Municipio	2,506	2,481	2,222	1.0	950	865	677	9.8
Casey Abajo barrio, Añasco Municipio	103	180	64	–42.8	39	46	26	–15.2
Casey Arriba barrio, Añasco Municipio	549	523	496	5.0	222	178	159	24.7
Cataño zona urbana, Cataño Municipio	28,140	30,071	34,587	–6.4	11,203	10,366	10,744	8.1
Cataño barrio-pueblo, Cataño Municipio	4,283	4,628	5,669	–7.5	2,208	2,074	2,171	6.5
Cataño barrio, Humacao Municipio	3,387	2,508	1,971	35.0	1,443	861	655	67.6
Cayaguas barrio, San Lorenzo Municipio	1,682	1,394	1,246	20.7	736	481	400	53.0
Cayey zona urbana, Cayey Municipio	16,680	19,940	23,332	–16.3	7,796	7,908	7,950	–1.4
Cayey barrio-pueblo, Cayey Municipio	15,298	15,706	18,951	–2.6	7,202	6,342	6,492	13.6
Cayuco comunidad, Utuado Municipio	1,120	1,284	1,163	–12.8	511	453	397	12.8
Cedrito barrio, Comerío Municipio	1,191	1,269	1,150	–6.1	467	420	303	11.2
Cedro barrio, Carolina Municipio	1,943	1,918	1,633	1.3	809	707	542	14.4
Cedro barrio, Cayey Municipio	372	777	425	–52.1	174	305	139	–43.0
Cedro barrio, Guayanilla Municipio	–	14	1	–100.0	1	6	2	–83.3
Cedro Abajo barrio, Naranjito Municipio	4,627	4,278	3,732	8.2	1,687	1,376	1,077	22.6
Cedro Arriba barrio, Naranjito Municipio	3,876	3,556	2,987	9.0	1,404	1,138	1,014	23.4
Ceiba zona urbana, Ceiba Municipio	5,633	6,277	6,289	–10.3	2,564	2,462	2,120	4.1
Ceiba barrio-pueblo, Ceiba Municipio	3,677	3,816	3,650	–3.6	1,676	1,513	1,299	10.8
Ceiba barrio, Cidra Municipio	3,850	3,825	3,434	0.7	1,647	1,366	1,104	20.6
Ceiba barrio, Las Piedras Municipio	2,500	1,557	1,048	60.6	1,050	560	326	87.5
Ceiba comunidad	3,381	3,698	3,454	–8.6	1,375	1,297	1,067	6.0
Vega Alta Municipio	2,563	2,694	2,440	–4.9	1,022	919	754	11.2
Vega Baja Municipio	818	1,004	1,014	–18.5	353	378	313	–6.6
Ceiba barrio, Vega Baja Municipio	4,685	5,392	5,063	–13.1	1,977	1,924	1,584	2.8
Ceiba Alta barrio, Aguadilla Municipio	667	566	463	17.8	266	220	172	20.9
Ceiba Baja barrio, Aguadilla Municipio	2,356	2,420	1,821	–2.6	1,017	886	640	14.8
Ceiba Norte barrio, Juncos Municipio	9,755	8,001	6,194	21.9	3,899	2,719	2,030	43.4
Ceiba Sur barrio, Juncos Municipio	5,482	4,600	3,502	19.2	2,233	1,676	1,152	33.2
Cejas barrio, Comerío Municipio	829	860	587	–3.6	341	291	205	17.2
Celada comunidad, Gurabo Municipio	4,081	4,435	4,158	–8.0	1,547	1,493	1,259	3.6
Celada barrio, Gurabo Municipio	3,160	2,288	1,709	38.1	1,250	831	566	50.4
Central Aguirre comunidad, Salinas Municipio	1,301	1,588	1,601	–18.1	635	562	537	13.0
Centro barrio, Moca Municipio	1,056	1,139	999	–7.3	418	378	300	10.6
Cercadillo barrio, Cayey Municipio	820	827	432	–0.8	360	367	167	–1.9
Cerrillos barrio, Ponce Municipio	4,356	4,284	3,523	1.7	1,772	1,387	974	27.8
Cerillos Hoyos comunidad, Ponce Municipio	748	(X)	(X)	(X)	281	(X)	(X)	(X)
Cerro Gordo barrio, Aguada Municipio	3,018	2,930	2,183	3.0	1,159	990	655	17.1
Cerro Gordo barrio, Añasco Municipio	497	411	402	20.9	216	176	159	22.7
Cerro Gordo barrio, Bayamón Municipio	31,508	34,161	34,510	–7.8	13,465	12,436	11,227	8.3
Cerro Gordo barrio, Moca Municipio	2,478	3,875	3,163	–36.1	964	1,262	879	–23.6
Cerro Gordo barrio, San Lorenzo Municipio	5,284	4,400	3,857	20.1	2,218	1,616	1,243	37.3
Cerrote barrio, Las Marías Municipio	496	612	734	–19.0	200	224	229	–10.7
Certenejas barrio, Cidra Municipio	6,049	(X)	(X)	(X)	2,290	(X)	(X)	(X)
Chamorro barrio, Las Marías Municipio	98	220	254	–55.5	44	103	70	–57.3
Charcas barrio, Quebradillas Municipio	401	403	407	–0.5	151	120	104	25.8
Chupacallos barrio, Ceiba Municipio	2,036	2,265	2,240	–10.1	922	934	745	–1.3
Ciales barrio-pueblo, Ciales Municipio	1,009	1,211	1,360	–16.7	528	550	524	–4.0
Ciales zona urbana, Ciales Municipio	2,591	3,082	3,370	–15.9	1,145	1,222	1,149	–6.3
Cialitos barrio, Ciales Municipio	1,449	1,490	1,307	–2.8	550	464	408	18.5
Cibao barrio, Camuy Municipio	1,374	1,314	1,156	4.6	563	456	400	23.5
Cibao barrio, San Sebastián Municipio	1,224	1,218	1,061	0.5	552	438	364	26.0
Cibuco barrio, Corozal Municipio	5,387	5,054	4,264	6.6	1,991	1,677	1,247	18.7
Cibuco barrio, Vega Baja Municipio	50	54	490	–7.4	18	19	155	–5.3
Cidra barrio, Añasco Municipio	326	332	413	–1.8	134	146	131	–8.2

Table 9.
Population and Housing Units: 1990 to 2010; and Area Measurements and Density: 2010—Con.

[For information concerning historical counts and geographic change, see "User Notes." For information on confidentiality, nonsampling error, and definitions, see Appendixes]

Area measurements in square miles		Average per square mile of land		Puerto Rico Municipio Subdivision Place Subbarrio
Total area	Land area	Population density	Housing unit density	
0.95	0.94	4,206.4	1,535.1	Capitanejo comunidad
0.48	0.48	7,231.3	2,593.8	Juana Díaz Municipio
0.47	0.47	1,027.7	421.3	Ponce Municipio
4.82	3.93	257.3	104.1	Capitanejo barrio, Ponce Municipio
1.40	1.40	1,335.0	555.7	Caracol barrio, Añasco Municipio
9.18	7.39	361.3	165.9	Carenero barrio, Guánica Municipio
11.46	11.00	110.0	45.1	Carite barrio, Guayama Municipio
2.31	2.31	268.0	134.2	Carmen barrio, Guayama Municipio
24.09	20.65	7,643.2	3,513.3	Carolina zona urbana, Carolina Municipio
0.08	0.08	15,012.5	6,850.0	Carolina barrio-pueblo, Carolina Municipio
5.34	5.00	3,279.8	1,287.2	Carraízo barrio, Trujillo Alto Municipio
2.51	2.49	1,518.1	583.1	Carreras barrio, Añasco Municipio
3.90	3.77	325.2	143.0	Carreras barrio, Arecibo Municipio
1.45	1.12	866.1	435.7	Carrizal barrio, Aguada Municipio
0.56	0.56	4,889.3	2,010.7	Carrizales comunidad, Hatillo Municipio
5.09	4.40	1,833.2	754.5	Carrizales barrio, Hatillo Municipio
2.04	2.04	1,228.4	465.7	Carruzos barrio, Carolina Municipio
0.86	0.86	119.8	45.3	Casey Abajo barrio, Añasco Municipio
1.63	1.63	336.8	136.2	Casey Arriba barrio, Añasco Municipio
7.04	4.84	5,814.0	2,314.7	Cataño zona urbana, Cataño Municipio
1.04	0.27	15,863.0	8,177.8	Cataño barrio-pueblo, Cataño Municipio
2.51	2.43	1,393.8	593.8	Cataño barrio, Humacao Municipio
3.96	3.95	425.8	186.3	Cayaguas barrio, San Lorenzo Municipio
2.54	2.54	6,566.9	3,069.3	Cayey zona urbana, Cayey Municipio
2.45	2.45	6,244.1	2,939.6	Cayey barrio-pueblo, Cayey Municipio
0.30	0.30	3,733.3	1,703.3	Cayuco comunidad, Utuado Municipio
2.56	2.52	472.6	185.3	Cedrito barrio, Comerío Municipio
1.90	1.90	1,022.6	425.8	Cedro barrio, Carolina Municipio
1.95	1.95	190.8	89.2	Cedro barrio, Cayey Municipio
4.77	4.77	–	0.2	Cedro barrio, Guayanilla Municipio
3.90	3.90	1,186.4	432.6	Cedro Abajo barrio, Naranjito Municipio
5.29	5.29	732.7	265.4	Cedro Arriba barrio, Naranjito Municipio
1.10	1.10	5,120.9	2,330.9	Ceiba zona urbana, Ceiba Municipio
0.55	0.55	6,685.5	3,047.3	Ceiba barrio-pueblo, Ceiba Municipio
4.44	4.44	867.1	370.9	Ceiba barrio, Cidra Municipio
1.50	1.50	1,666.7	700.0	Ceiba barrio, Las Piedras Municipio
1.00	1.00	3,381.0	1,375.0	Ceiba comunidad
0.74	0.74	3,463.5	1,381.1	Vega Alta Municipio
0.26	0.26	3,146.2	1,357.7	Vega Baja Municipio
2.75	2.72	1,722.4	726.8	Ceiba barrio, Vega Baja Municipio
1.23	1.23	542.3	216.3	Ceiba Alta barrio, Aguadilla Municipio
2.52	2.52	934.9	403.6	Ceiba Baja barrio, Aguadilla Municipio
5.50	5.47	1,783.4	712.8	Ceiba Norte barrio, Juncos Municipio
3.00	2.98	1,839.6	749.3	Ceiba Sur barrio, Juncos Municipio
1.26	1.26	657.9	270.6	Cejas barrio, Comerío Municipio
0.67	0.67	6,091.0	2,309.0	Celada comunidad, Gurabo Municipio
3.61	3.55	890.1	352.1	Celada barrio, Gurabo Municipio
0.63	0.52	2,501.9	1,221.2	Central Aguirre comunidad, Salinas Municipio
3.96	3.96	266.7	105.6	Centro barrio, Moca Municipio
2.98	2.98	275.2	120.8	Cercadillo barrio, Cayey Municipio
3.32	3.11	1,400.6	569.8	Cerrillos barrio, Ponce Municipio
0.26	0.26	2,876.9	1,080.8	Cerillos Hoyos comunidad, Ponce Municipio
3.07	3.07	983.1	377.5	Cerro Gordo barrio, Aguada Municipio
2.27	2.27	218.9	95.2	Cerro Gordo barrio, Añasco Municipio
4.32	4.31	7,310.4	3,124.1	Cerro Gordo barrio, Bayamón Municipio
6.84	6.84	362.3	140.9	Cerro Gordo barrio, Moca Municipio
6.16	6.15	859.2	360.7	Cerro Gordo barrio, San Lorenzo Municipio
4.48	4.48	110.7	44.6	Cerrote barrio, Las Marías Municipio
3.52	3.42	1,768.7	669.6	Certenejas barrio, Cidra Municipio
1.36	1.36	72.1	32.4	Chamorro barrio, Las Marías Municipio
1.77	1.77	226.6	85.3	Charcas barrio, Quebradillas Municipio
2.76	2.76	737.7	334.1	Chupacallos barrio, Ceiba Municipio
0.11	0.11	9,172.7	4,800.0	Ciales barrio-pueblo, Ciales Municipio
0.85	0.83	3,121.7	1,379.5	Ciales zona urbana, Ciales Municipio
9.20	9.20	157.5	59.8	Cialitos barrio, Ciales Municipio
4.84	4.83	284.5	116.6	Cibao barrio, Camuy Municipio
2.57	2.52	485.7	219.0	Cibao barrio, San Sebastián Municipio
3.59	3.58	1,504.7	556.1	Cibuco barrio, Corozal Municipio
8.74	1.65	30.3	10.9	Cibuco barrio, Vega Baja Municipio
1.09	1.06	307.5	126.4	Cidra barrio, Añasco Municipio

Table 9.
Population and Housing Units: 1990 to 2010; and Area Measurements and Density: 2010—Con.

[For information concerning historical counts and geographic change, see "User Notes." For information on confidentiality, nonsampling error, and definitions, see Appendixes]

Puerto Rico Municipio Subdivision Place Subbarrio	Population				Housing units			
	2010	2000	1990	Percent change 2000 to 2010	2010	2000	1990	Percent change 2000 to 2010
Cidra zona urbana, Cidra Municipio	5,109	4,881	5,580	4.7	2,206	1,755	1,745	25.7
Cidra barrio-pueblo, Cidra Municipio	1,064	1,382	1,428	–23.0	590	597	535	–1.2
Cidral barrio, San Sebastián Municipio	415	453	429	–8.4	200	192	164	4.2
Ciénaga barrio, Guánica Municipio	2,231	2,376	1,967	–6.1	974	892	702	9.2
Ciénaga Alta barrio, Río Grande Municipio	4,911	4,606	3,768	6.6	2,043	1,692	1,164	20.7
Ciénaga Baja barrio, Río Grande Municipio	18,385	18,220	17,805	0.9	7,346	6,072	5,176	21.0
Ciénagas barrio, Camuy Municipio	1,554	1,634	1,172	–4.9	606	565	383	7.3
Cienegueta barrio, Vega Alta Municipio	711	440	391	61.6	248	141	128	75.9
Cintrona barrio, Juana Díaz Municipio	3,226	2,309	2,064	39.7	1,307	646	493	102.3
Coabey barrio, Jayuya Municipio	2,166	2,069	1,753	4.7	799	651	535	22.7
Coamo zona urbana, Coamo Municipio	11,522	12,356	13,266	–6.7	5,011	4,621	4,378	8.4
Coamo barrio-pueblo, Coamo Municipio	6,685	7,573	9,026	–11.7	3,225	3,045	3,173	5.9
Coamo Arriba barrio, Coamo Municipio	391	422	344	–7.3	189	176	128	7.4
Coco comunidad, Salinas Municipio	5,758	5,803	3,478	–0.8	2,353	1,995	1,118	17.9
Cocos barrio, Quebradillas Municipio	4,889	4,569	3,734	7.0	1,910	1,590	1,226	20.1
Collores barrio, Humacao Municipio	2,770	r 2,777	1,940	–0.3	1,117	921	594	21.3
Collores barrio, Jayuya Municipio	1,666	1,496	1,470	11.4	693	514	463	34.8
Collores barrio, Juana Díaz Municipio	2,073	2,161	2,223	–4.1	796	726	722	9.6
Collores barrio, Las Piedras Municipio	4,710	4,648	3,878	1.3	2,093	1,703	1,216	22.9
Collores barrio, Orocovis Municipio	152	137	91	10.9	60	46	32	30.4
Collores barrio, Yauco Municipio	773	971	817	–20.4	307	370	266	–17.0
Comerío zona urbana, Comerío Municipio	4,020	4,478	4,978	–10.2	1,625	1,780	1,624	–8.7
Comerío barrio-pueblo, Comerío Municipio	3,657	4,103	4,439	–10.9	1,485	1,659	1,474	–10.5
Comunas comunidad, Yabucoa Municipio	1,900	2,027	1,808	–6.3	830	722	526	15.0
Consejo barrio, Guayanilla Municipio	886	883	723	0.3	365	310	235	17.7
Consejo barrio, Utuado Municipio	610	538	615	13.4	256	178	177	43.8
Contorno barrio, Toa Alta Municipio	4,737	5,085	5,254	–6.8	1,830	1,731	1,565	5.7
Coquí comunidad, Salinas Municipio	3,293	3,590	3,051	–8.3	1,531	1,458	1,133	5.0
Corazón comunidad, Guayama Municipio	2,131	2,925	2,747	–27.1	959	986	846	–2.7
Corcovada barrio, Añasco Municipio	627	659	450	–4.9	289	234	175	23.5
Corcovado comunidad, Hatillo Municipio	1,405	1,527	1,674	–8.0	564	534	505	5.6
Corcovado barrio, Hatillo Municipio	4,617	4,064	3,532	13.6	1,802	1,418	1,113	27.1
Cordillera barrio, Ciales Municipio	2,348	2,193	2,326	7.1	911	734	725	24.1
Corozal zona urbana, Corozal Municipio	10,160	11,444	11,746	–11.2	4,118	3,950	3,535	4.3
Corozal barrio-pueblo, Corozal Municipio	2,631	2,850	3,011	–7.7	1,214	1,170	1,057	3.8
Corrales barrio, Aguadilla Municipio	7,659	8,546	7,994	–10.4	3,455	3,154	2,640	9.5
Corral Viejo comunidad, Ponce Municipio	260	(X)	(X)	(X)	101	(X)	(X)	(X)
Costa barrio, Lajas Municipio	1,628	1,730	1,516	–5.9	773	684	593	13.0
Coto barrio, Isabela Municipio	3,575	3,799	3,262	–5.9	1,579	1,403	1,095	12.5
Coto barrio, Peñuelas Municipio	1,467	1,244	871	17.9	522	423	264	23.4
Coto Laurel comunidad, Ponce Municipio	3,047	3,606	4,044	–15.5	1,204	1,225	1,135	–1.7
Coto Laurel barrio, Ponce Municipio	7,123	5,285	5,915	34.8	2,782	1,779	1,683	56.4
Coto Norte barrio, Manatí Municipio	11,250	11,311	8,865	–0.5	4,528	4,026	2,814	12.5
Coto Norte comunidad	1,604	1,381	1,945	16.1	686	528	654	29.9
Manatí Municipio	924	932	1,176	–0.9	407	357	393	14.0
Vega Baja Municipio	680	449	769	51.4	279	171	261	63.2
Coto Sur barrio, Manatí Municipio	8,184	9,045	7,572	–9.5	3,405	3,229	2,486	5.5
Cotuí barrio, San Germán Municipio	749	751	592	–0.3	342	280	260	22.1
Cruces barrio, Aguada Municipio	1,632	1,655	1,522	–1.4	767	638	521	20.2
Cruces barrio, Rincón Municipio	1,417	1,296	855	9.3	664	469	324	41.6
Cruz barrio, Moca Municipio	1,127	1,147	936	–1.7	453	415	294	9.2
Cuarto barrio, Ponce Municipio	1,999	r 2,889	2,763	–30.8	1,334	1,559	1,260	–14.4
Cubuy barrio, Canóvanas Municipio	1,841	1,674	1,562	10.0	812	654	583	24.2
Cuchillas barrio, Corozal Municipio	1,551	1,393	1,213	11.3	566	449	369	26.1
Cuchillas barrio, Moca Municipio	4,352	4,507	3,967	–3.4	1,832	1,660	1,279	10.4
Cuchillas barrio, Morovis Municipio	2,333	2,211	1,164	5.5	807	649	316	24.3
Cuebas barrio, Peñuelas Municipio	449	430	427	4.4	167	148	141	12.8
Cuevas barrio, Trujillo Alto Municipio	19,852	22,101	(X)	–10.2	8,086	7,784	(X)	3.9
Culebra zona urbana, Culebra Municipio	1,590	1,418	1,244	12.1	1,059	687	498	54.1
Culebra barrio-pueblo, Culebra Municipio	462	652	707	–29.1	324	352	296	–8.0
Culebras Alto barrio, Cayey Municipio	252	68	284	270.6	157	78	111	101.3
Culebras Bajo barrio, Cayey Municipio	238	292	217	–18.5	117	149	77	–21.5
Culebrinas barrio, San Sebastián Municipio	3,787	4,006	3,248	–5.5	1,656	1,535	1,075	7.9
Cupey barrio, San Juan Municipio	36,058	36,659	31,072	–1.6	15,690	13,265	9,872	18.3
Cuyón barrio, Aibonito Municipio	977	873	681	11.9	399	290	230	37.6
Cuyón barrio, Coamo Municipio	3,077	2,263	1,766	36.0	1,205	711	528	69.5
Daguao barrio, Ceiba Municipio	235	237	162	–0.8	108	79	62	36.7
Daguao comunidad, Naguabo Municipio	1,604	1,488	1,628	7.8	763	619	576	23.3
Daguao barrio, Naguabo Municipio	2,273	2,186	2,296	4.0	1,097	912	826	20.3
Dagüey barrio, Añasco Municipio	1,626	1,891	2,118	–14.0	655	626	657	4.6

Table 9.
Population and Housing Units: 1990 to 2010; and Area Measurements and Density: 2010—Con.

[For information concerning historical counts and geographic change, see "User Notes." For information on confidentiality, nonsampling error, and definitions, see Appendixes]

Area measurements in square miles		Average per square mile of land		Puerto Rico Municipio Subdivision Place Subbarrio
Total area	Land area	Population density	Housing unit density	
1.12	1.11	4,602.7	1,987.4	Cidra zona urbana, Cidra Municipio
0.11	0.11	9,672.7	5,363.6	Cidra barrio-pueblo, Cidra Municipio
1.57	1.57	264.3	127.4	Cidral barrio, San Sebastián Municipio
5.72	5.68	392.8	171.5	Ciénaga barrio, Guánica Municipio
4.48	4.48	1,096.2	456.0	Ciénaga Alta barrio, Río Grande Municipio
5.87	5.87	3,132.0	1,251.4	Ciénaga Baja barrio, Río Grande Municipio
2.91	2.91	534.0	208.2	Ciénagas barrio, Camuy Municipio
1.04	1.04	683.7	238.5	Cienegueta barrio, Vega Alta Municipio
6.91	6.88	468.9	190.0	Cintrona barrio, Juana Díaz Municipio
3.81	3.81	568.5	209.7	Coabey barrio, Jayuya Municipio
1.82	1.82	6,330.8	2,753.3	Coamo zona urbana, Coamo Municipio
0.89	0.89	7,511.2	3,623.6	Coamo barrio-pueblo, Coamo Municipio
3.85	3.85	101.6	49.1	Coamo Arriba barrio, Coamo Municipio
1.66	1.66	3,468.7	1,417.5	Coco comunidad, Salinas Municipio
2.46	2.46	1,987.4	776.4	Cocos barrio, Quebradillas Municipio
2.03	2.03	1,364.5	550.2	Collores barrio, Humacao Municipio
3.49	3.49	477.4	198.6	Collores barrio, Jayuya Municipio
10.21	10.21	203.0	78.0	Collores barrio, Juana Díaz Municipio
3.76	3.75	1,256.0	558.1	Collores barrio, Las Piedras Municipio
1.49	1.49	102.0	40.3	Collores barrio, Orocovis Municipio
2.59	2.59	298.5	118.5	Collores barrio, Yauco Municipio
0.46	0.45	8,933.3	3,611.1	Comerío zona urbana, Comerío Municipio
0.40	0.39	9,376.9	3,807.7	Comerío barrio-pueblo, Comerío Municipio
0.62	0.62	3,064.5	1,338.7	Comunas comunidad, Yabucoa Municipio
1.51	1.51	586.8	241.7	Consejo barrio, Guayanilla Municipio
4.18	4.18	145.9	61.2	Consejo barrio, Utuado Municipio
1.94	1.93	2,454.4	948.2	Contorno barrio, Toa Alta Municipio
0.93	0.93	3,540.9	1,646.2	Coquí comunidad, Salinas Municipio
0.56	0.55	3,874.5	1,743.6	Corazón comunidad, Guayama Municipio
3.33	3.30	190.0	87.6	Corcovada barrio, Añasco Municipio
0.51	0.51	2,754.9	1,105.9	Corcovado comunidad, Hatillo Municipio
3.61	3.60	1,282.5	500.6	Corcovado barrio, Hatillo Municipio
4.16	4.16	564.4	219.0	Cordillera barrio, Ciales Municipio
2.23	2.23	4,556.1	1,846.6	Corozal zona urbana, Corozal Municipio
0.35	0.35	7,517.1	3,468.6	Corozal barrio-pueblo, Corozal Municipio
2.41	2.41	3,178.0	1,433.6	Corrales barrio, Aguadilla Municipio
0.18	0.18	1,444.4	561.1	Corral Viejo comunidad, Ponce Municipio
18.31	13.85	117.5	55.8	Costa barrio, Lajas Municipio
4.99	4.38	816.2	360.5	Coto barrio, Isabela Municipio
1.15	1.15	1,275.7	453.9	Coto barrio, Peñuelas Municipio
0.38	0.37	8,235.1	3,254.1	Coto Laurel comunidad, Ponce Municipio
3.59	3.52	2,023.6	790.3	Coto Laurel barrio, Ponce Municipio
3.88	3.88	2,899.5	1,167.0	Coto Norte barrio, Manatí Municipio
0.28	0.28	5,728.6	2,450.0	Coto Norte comunidad
0.16	0.16	5,775.0	2,543.8	Manatí Municipio
0.12	0.12	5,666.7	2,325.0	Vega Baja Municipio
6.26	6.26	1,307.3	543.9	Coto Sur barrio, Manatí Municipio
1.01	1.00	749.0	342.0	Cotuí barrio, San Germán Municipio
1.78	1.78	916.9	430.9	Cruces barrio, Aguada Municipio
1.49	1.49	951.0	445.6	Cruces barrio, Rincón Municipio
1.97	1.97	572.1	229.9	Cruz barrio, Moca Municipio
0.17	0.16	12,493.8	8,337.5	Cuarto barrio, Ponce Municipio
4.67	4.67	394.2	173.9	Cubuy barrio, Canóvanas Municipio
2.70	2.69	576.6	210.4	Cuchillas barrio, Corozal Municipio
2.85	2.85	1,527.0	642.8	Cuchillas barrio, Moca Municipio
2.90	2.90	804.5	278.3	Cuchillas barrio, Morovis Municipio
0.95	0.94	477.7	177.7	Cuebas barrio, Peñuelas Municipio
2.03	2.02	9,827.7	4,003.0	Cuevas barrio, Trujillo Alto Municipio
1.04	0.82	1,939.0	1,291.5	Culebra zona urbana, Culebra Municipio
0.22	0.13	3,553.8	2,492.3	Culebra barrio-pueblo, Culebra Municipio
1.32	1.32	190.9	118.9	Culebras Alto barrio, Cayey Municipio
0.95	0.95	250.5	123.2	Culebras Bajo barrio, Cayey Municipio
3.73	3.73	1,015.3	444.0	Culebrinas barrio, San Sebastián Municipio
7.57	7.50	4,807.7	2,092.0	Cupey barrio, San Juan Municipio
4.10	4.10	238.3	97.3	Cuyón barrio, Aibonito Municipio
10.15	10.15	303.2	118.7	Cuyón barrio, Coamo Municipio
1.17	1.17	200.9	92.3	Daguao barrio, Ceiba Municipio
0.55	0.55	2,916.4	1,387.3	Daguao comunidad, Naguabo Municipio
6.06	3.63	626.2	302.2	Daguao barrio, Naguabo Municipio
1.32	1.32	1,231.8	496.2	Dagüey barrio, Añasco Municipio

Table 9.
Population and Housing Units: 1990 to 2010; and Area Measurements and Density: 2010—Con.

[For information concerning historical counts and geographic change, see "User Notes." For information on confidentiality, nonsampling error, and definitions, see Appendixes]

Puerto Rico Municipio Subdivision Place Subbarrio	Population				Housing units			
	2010	2000	1990	Percent change 2000 to 2010	2010	2000	1990	Percent change 2000 to 2010
Dajaos barrio, Bayamón Municipio	2,831	2,691	2,536	5.2	1,082	915	832	18.3
Damián Abajo barrio, Orocovis Municipio	754	746	613	1.1	290	227	182	27.8
Damián Arriba barrio, Orocovis Municipio	913	893	780	2.2	342	313	226	9.3
Demajagua barrio, Fajardo Municipio	1,430	1,094	299	30.7	817	444	130	84.0
Descalabrado barrio, Santa Isabel Municipio	4,138	3,918	3,791	5.6	1,741	1,368	1,277	27.3
Diego Hernández barrio, Yauco Municipio	1,247	1,645	1,110	–24.2	529	569	367	–7.0
Domingo Ruíz barrio, Arecibo Municipio	3,153	3,444	3,550	–8.4	1,487	1,384	1,290	7.4
Dominguito barrio, Arecibo Municipio	4,895	4,998	4,499	–2.1	2,095	1,917	1,531	9.3
Doña Elena barrio, Comerío Municipio	3,252	2,966	2,759	9.6	1,182	1,063	831	11.2
Don Alonso barrio, Utuado Municipio	900	897	911	0.3	405	356	331	13.8
Dorado zona urbana, Dorado Municipio	13,258	12,747	12,003	4.0	6,364	5,490	4,539	15.9
Dorado barrio-pueblo, Dorado Municipio	780	994	1,081	–21.5	445	478	440	–6.9
Dos Bocas barrio, Corozal Municipio	3,060	2,760	2,640	10.9	1,124	950	822	18.3
Dos Bocas barrio, Trujillo Alto Municipio	8,632	9,391	2,572	–8.1	3,128	3,074	784	1.8
Duey barrio, Yauco Municipio	1,108	1,412	1,328	–21.5	431	471	425	–8.5
Duey Alto barrio, San Germán Municipio	1,350	1,471	1,075	–8.2	563	567	371	–0.7
Duey Bajo barrio, San Germán Municipio	980	951	1,025	3.0	407	381	324	6.8
Duque comunidad, Naguabo Municipio	1,320	1,529	1,445	–13.7	600	570	495	5.3
Duque barrio, Naguabo Municipio	2,425	2,705	2,756	–10.4	1,128	1,031	964	9.4
Egozcue barrio, Patillas Municipio	52	52	81	–	22	23	23	–4.3
El Cinco barrio, San Juan Municipio	6,198	7,149	8,426	–13.3	3,273	3,230	3,331	1.3
El Combate comunidad, Cabo Rojo Municipio	423	(X)	(X)	(X)	1,734	(X)	(X)	(X)
El Mangó comunidad, Juncos Municipio	1,482	1,979	1,424	–25.1	601	617	481	–2.6
El Negro comunidad, Yabucoa Municipio	1,075	1,656	1,387	–35.1	454	556	416	–18.3
El Ojo comunidad, Santa Isabel Municipio	1,478	1,713	1,674	–13.7	616	597	539	3.2
El Paraiso comunidad, Ponce Municipio	1,716	(X)	(X)	(X)	624	(X)	(X)	(X)
El Río barrio, Las Piedras Municipio	5,096	4,918	4,080	3.6	2,079	1,745	1,264	19.1
El Tumbao comunidad, Guánica Municipio	2,511	(X)	(X)	(X)	1,120	(X)	(X)	(X)
Emajagua comunidad, Maunabo Municipio	2,857	3,099	2,457	–7.8	1,422	1,059	826	34.3
Emajagua barrio, Maunabo Municipio	4,538	4,515	3,719	0.5	2,143	1,564	1,230	37.0
Emajagual barrio, Juana Díaz Municipio	–	3	8	–100.0	–	1	3	–100.0
Encarnación barrio, Peñuelas Municipio	1,378	1,344	1,156	2.5	543	517	420	5.0
Eneas barrio, San Sebastián Municipio	996	912	815	9.2	409	334	284	22.5
Ensenada barrio, Guánica Municipio	1,705	2,184	2,108	–21.9	907	941	800	–3.6
Ensenada barrio, Rincón Municipio	1,328	1,301	763	2.1	1,043	645	410	61.7
Esperanza barrio, Arecibo Municipio	1,882	2,130	1,847	–11.6	798	759	624	5.1
Esperanza comunidad, Vieques Municipio	1,219	1,092	1,183	11.6	689	535	436	28.8
Espinar barrio, Aguada Municipio	1,281	1,569	1,378	–18.4	626	621	473	0.8
Espino comunidad, Añasco Municipio	1,270	1,422	1,327	–10.7	548	511	450	7.2
Espino barrio, Añasco Municipio	1,407	1,646	1,421	–14.5	606	582	476	4.1
Espino barrio, Lares Municipio	1,695	1,932	1,591	–12.3	716	659	505	8.6
Espino barrio, Las Marías Municipio	181	183	178	–1.1	65	69	63	–5.8
Espino barrio, San Lorenzo Municipio	3,430	3,435	3,152	–0.1	1,467	1,227	1,001	19.6
Espinosa barrio, Dorado Municipio	4,534	3,222	3,150	40.7	1,803	1,178	1,045	53.1
Espinosa barrio, Vega Alta Municipio	11,706	12,613	12,207	–7.2	4,528	4,139	3,681	9.4
Factor barrio, Arecibo Municipio	8,001	6,819	4,904	17.3	3,374	2,554	1,715	32.1
Fajardo zona urbana, Fajardo Municipio	28,930	33,286	31,659	–13.1	14,395	13,526	11,473	6.4
Fajardo barrio-pueblo, Fajardo Municipio	13,709	17,864	18,276	–23.3	6,969	7,375	6,590	–5.5
Farallón barrio, Cayey Municipio	451	623	671	–27.6	179	153	122	17.0
Felicia 1 barrio, Santa Isabel Municipio	530	362	224	46.4	211	120	84	75.8
Felicia 2 barrio, Santa Isabel Municipio	3,230	1,889	1,878	71.0	1,248	660	607	89.1
Flamenco barrio, Culebra Municipio	1,048	885	598	18.4	678	432	247	56.9
Florencio barrio, Fajardo Municipio	4,145	4,225	1,909	–1.9	1,658	1,473	617	12.6
Florida zona urbana, Florida Municipio	4,711	5,652	5,748	–16.6	1,964	1,989	1,918	–1.3
Florida barrio, San Lorenzo Municipio	5,293	5,791	5,091	–8.6	2,190	1,987	1,588	10.2
Florida barrio, Vieques Municipio	3,821	4,126	3,575	–7.4	1,822	1,672	1,214	9.0
Florida Adentro barrio, Florida Municipio	12,680	12,367	8,689	2.5	5,137	4,387	2,903	17.1
Florida Afuera barrio, Barceloneta Municipio	16,061	12,969	14,351	23.8	6,867	4,919	4,926	39.6
Fraile barrio, Culebra Municipio	42	51	22	–17.6	292	64	7	356.3
Frailes barrio, Guaynabo Municipio	32,050	33,023	31,152	–2.9	14,021	12,281	10,316	14.2
Frailes barrio, Yauco Municipio	321	205	233	56.6	136	74	63	83.8
Fránquez comunidad, Morovis Municipio	1,948	2,021	2,052	–3.6	769	636	588	20.9
Fránquez barrio, Morovis Municipio	4,583	4,205	3,843	9.0	1,744	1,286	1,092	35.6
Frontón barrio, Ciales Municipio	2,228	2,684	1,933	–17.0	936	920	619	1.7
Fuig comunidad, Guánica Municipio	1,110	1,204	1,172	–7.8	470	461	424	2.0
Furnias barrio, Las Marías Municipio	1,474	1,508	1,174	–2.3	582	527	410	10.4
Galateo comunidad, Toa Alta Municipio	2,585	2,705	2,475	–4.4	929	848	705	9.6
Galateo barrio, Toa Alta Municipio	5,917	5,296	4,262	11.7	2,115	1,734	1,227	22.0
Galateo Alto barrio, Isabela Municipio	1,314	1,269	1,173	3.5	577	446	374	29.4
Galateo Bajo barrio, Isabela Municipio	1,961	1,755	1,314	11.7	835	682	466	22.4

Table 9.
Population and Housing Units: 1990 to 2010; and Area Measurements and Density: 2010—Con.

[For information concerning historical counts and geographic change, see "User Notes." For information on confidentiality, nonsampling error, and definitions, see Appendixes]

Area measurements in square miles		Average per square mile of land		Puerto Rico Municipio Subdivision Place Subbarrio
Total area	Land area	Population density	Housing unit density	
2.80	2.78	1,018.3	389.2	Dajaos barrio, Bayamón Municipio
2.70	2.70	279.3	107.4	Damián Abajo barrio, Orocovis Municipio
3.87	3.87	235.9	88.4	Damián Arriba barrio, Orocovis Municipio
1.53	1.33	1,075.2	614.3	Demajagua barrio, Fajardo Municipio
10.12	7.19	575.5	242.1	Descalabrado barrio, Santa Isabel Municipio
2.39	2.39	521.8	221.3	Diego Hernández barrio, Yauco Municipio
2.49	2.47	1,276.5	602.0	Domingo Ruíz barrio, Arecibo Municipio
6.72	6.71	729.5	312.2	Dominguito barrio, Arecibo Municipio
4.91	4.87	667.8	242.7	Doña Elena barrio, Comerío Municipio
7.23	7.03	128.0	57.6	Don Alonso barrio, Utuado Municipio
3.65	3.09	4,290.6	2,059.5	Dorado zona urbana, Dorado Municipio
0.08	0.07	11,142.9	6,357.1	Dorado barrio-pueblo, Dorado Municipio
4.06	4.06	753.7	276.8	Dos Bocas barrio, Corozal Municipio
2.63	2.59	3,332.8	1,207.7	Dos Bocas barrio, Trujillo Alto Municipio
3.31	3.30	335.8	130.6	Duey barrio, Yauco Municipio
2.02	2.02	668.3	278.7	Duey Alto barrio, San Germán Municipio
2.10	2.10	466.7	193.8	Duey Bajo barrio, San Germán Municipio
0.22	0.22	6,000.0	2,727.3	Duque comunidad, Naguabo Municipio
4.50	4.50	538.9	250.7	Duque barrio, Naguabo Municipio
0.48	0.48	108.3	45.8	Egozcue barrio, Patillas Municipio
1.35	1.34	4,625.4	2,442.5	El Cinco barrio, San Juan Municipio
0.57	0.57	742.1	3,042.1	El Combate comunidad, Cabo Rojo Municipio
0.50	0.50	2,964.0	1,202.0	El Mangó comunidad, Juncos Municipio
0.32	0.32	3,359.4	1,418.8	El Negro comunidad, Yabucoa Municipio
0.16	0.16	9,237.5	3,850.0	El Ojo comunidad, Santa Isabel Municipio
0.32	0.32	5,362.5	1,950.0	El Paraiso comunidad, Ponce Municipio
8.84	8.84	576.5	235.2	El Río barrio, Las Piedras Municipio
1.07	1.07	2,346.7	1,046.7	El Tumbao comunidad, Guánica Municipio
0.85	0.85	3,361.2	1,672.9	Emajagua comunidad, Maunabo Municipio
5.76	4.14	1,096.1	517.6	Emajagua barrio, Maunabo Municipio
2.00	2.00	–	–	Emajagual barrio, Juana Díaz Municipio
8.19	4.90	281.2	110.8	Encarnación barrio, Peñuelas Municipio
2.51	2.51	396.8	162.9	Eneas barrio, San Sebastián Municipio
1.05	0.79	2,158.2	1,148.1	Ensenada barrio, Guánica Municipio
1.34	1.09	1,218.3	956.9	Ensenada barrio, Rincón Municipio
10.01	10.00	188.2	79.8	Esperanza barrio, Arecibo Municipio
1.27	1.27	959.8	542.5	Esperanza comunidad, Vieques Municipio
1.22	0.86	1,489.5	727.9	Espinar barrio, Aguada Municipio
0.43	0.42	3,023.8	1,304.8	Espino comunidad, Añasco Municipio
0.79	0.78	1,803.8	776.9	Espino barrio, Añasco Municipio
3.19	3.19	531.3	224.5	Espino barrio, Lares Municipio
1.62	1.60	113.1	40.6	Espino barrio, Las Marías Municipio
10.48	10.48	327.3	140.0	Espino barrio, San Lorenzo Municipio
3.18	3.17	1,430.3	568.8	Espinosa barrio, Dorado Municipio
4.42	4.41	2,654.4	1,026.8	Espinosa barrio, Vega Alta Municipio
6.04	6.02	1,329.1	560.5	Factor barrio, Arecibo Municipio
8.18	8.13	3,558.4	1,770.6	Fajardo zona urbana, Fajardo Municipio
3.23	2.84	4,827.1	2,453.9	Fajardo barrio-pueblo, Fajardo Municipio
3.53	3.52	128.1	50.9	Farallón barrio, Cayey Municipio
4.79	3.60	147.2	58.6	Felicia 1 barrio, Santa Isabel Municipio
3.77	3.75	861.3	332.8	Felicia 2 barrio, Santa Isabel Municipio
76.77	4.88	214.8	138.9	Flamenco barrio, Culebra Municipio
1.66	1.66	2,497.0	998.8	Florencio barrio, Fajardo Municipio
1.51	1.51	3,119.9	1,300.7	Florida zona urbana, Florida Municipio
3.67	3.64	1,454.1	601.6	Florida barrio, San Lorenzo Municipio
8.54	4.69	814.7	388.5	Florida barrio, Vieques Municipio
15.22	15.21	833.7	337.7	Florida Adentro barrio, Florida Municipio
9.87	9.87	1,627.3	695.7	Florida Afuera barrio, Barceloneta Municipio
35.40	3.18	13.2	91.8	Fraile barrio, Culebra Municipio
4.10	4.08	7,855.4	3,436.5	Frailes barrio, Guaynabo Municipio
4.54	4.54	70.7	30.0	Frailes barrio, Yauco Municipio
0.36	0.36	5,411.1	2,136.1	Fránquez comunidad, Morovis Municipio
4.20	4.20	1,091.2	415.2	Fránquez barrio, Morovis Municipio
11.42	11.42	195.1	82.0	Frontón barrio, Ciales Municipio
0.31	0.30	3,700.0	1,566.7	Fuig comunidad, Guánica Municipio
3.18	3.18	463.5	183.0	Furnias barrio, Las Marías Municipio
0.64	0.64	4,039.1	1,451.6	Galateo comunidad, Toa Alta Municipio
2.82	2.79	2,120.8	758.1	Galateo barrio, Toa Alta Municipio
5.76	5.76	228.1	100.2	Galateo Alto barrio, Isabela Municipio
1.47	1.47	1,334.0	568.0	Galateo Bajo barrio, Isabela Municipio

Table 9.
Population and Housing Units: 1990 to 2010; and Area Measurements and Density: 2010—Con.

[For information concerning historical counts and geographic change, see "User Notes." For information on confidentiality, nonsampling error, and definitions, see Appendixes]

Puerto Rico Municipio Subdivision Place Subbarrio	Population				Housing units			
	2010	2000	1990	Percent change 2000 to 2010	2010	2000	1990	Percent change 2000 to 2010
Garrochales barrio, Arecibo Municipio	2,433	2,366	2,176	2.8	1,040	920	759	13.0
Garrochales comunidad, Barceloneta Municipio	1,086	1,208	1,316	–10.1	493	475	446	3.8
Garrochales barrio, Barceloneta Municipio	4,542	5,201	2,947	–12.7	1,894	1,891	1,032	0.2
Garzas barrio, Adjuntas Municipio	1,337	973	1,317	37.4	509	308	405	65.3
Gato barrio, Orocovis Municipio	2,072	2,075	1,746	–0.1	804	695	500	15.7
G. L. García comunidad, Cayey Municipio	1,751	1,798	1,703	–2.6	709	640	537	10.8
Gobernador Piñero barrio, San Juan Municipio	44,006	47,779	49,427	–7.9	21,532	19,887	19,323	8.3
Guacio barrio, San Sebastián Municipio	640	733	605	–12.7	269	245	206	9.8
Guadiana barrio, Naranjito Municipio	3,978	3,931	4,103	1.2	1,510	1,312	1,213	15.1
Guajataca barrio, Quebradillas Municipio	1,611	1,622	1,429	–0.7	679	519	445	30.8
Guajataca barrio, San Sebastián Municipio	603	700	576	–13.9	240	239	174	0.4
Guamá barrio, San Germán Municipio	2,126	2,099	1,971	1.3	954	758	665	25.9
Guamaní barrio, Guayama Municipio	1,455	1,528	1,645	–4.8	765	615	577	24.4
Guanábano barrio, Aguada Municipio	749	902	889	–17.0	343	304	262	12.8
Guanajibo barrio, Cabo Rojo Municipio	4,905	3,577	2,768	37.1	2,680	1,831	1,281	46.4
Guanajibo barrio, Hormigueros Municipio	5,959	6,437	6,244	–7.4	2,763	2,524	2,156	9.5
Guanajibo barrio, Mayagüez Municipio	6,029	7,165	7,862	–15.9	2,836	2,754	2,619	3.0
Guánica zona urbana, Guánica Municipio	7,254	9,247	9,263	–21.6	3,844	3,808	3,525	0.9
Guánica barrio-pueblo, Guánica Municipio	3,514	4,699	4,869	–25.2	1,875	1,932	1,867	–3.0
Guaniquilla barrio, Aguada Municipio	2,663	2,846	2,611	–6.4	1,347	1,155	996	16.6
Guaonico barrio, Utuado Municipio	538	654	581	–17.7	223	233	216	–4.3
Guaraguao barrio, Guaynabo Municipio	4,178	4,145	4,042	0.8	1,668	1,396	1,224	19.5
Guaraguao barrio, Ponce Municipio	1,117	1,017	1,150	9.8	458	370	432	23.8
Guaraguao Abajo barrio, Bayamón Municipio	8,123	8,494	7,802	–4.4	2,986	2,751	2,303	8.5
Guaraguao Arriba barrio, Bayamón Municipio	1,832	1,681	1,748	9.0	715	594	604	20.4
Guardarraya barrio, Patillas Municipio	1,603	2,013	2,202	–20.4	950	850	779	11.8
Guásimas barrio, Arroyo Municipio	4,030	3,747	4,607	7.6	1,762	1,371	1,424	28.5
Guatemala barrio, San Sebastián Municipio	2,512	2,919	3,030	–13.9	1,149	1,092	1,033	5.2
Guavate barrio, Cayey Municipio	1,870	1,491	1,562	25.4	854	577	554	48.0
Guayabal comunidad, Juana Díaz Municipio	2,036	2,377	2,379	–14.3	806	798	699	1.0
Guayabal barrio, Juana Díaz Municipio	5,835	5,774	5,755	1.1	2,180	1,819	1,687	19.8
Guayabo barrio, Aguada Municipio	3,273	2,961	2,680	10.5	1,514	1,218	900	24.3
Guayabo Dulce barrio, Adjuntas Municipio	140	101	136	38.6	60	36	37	66.7
Guayabos barrio, Isabela Municipio	1,475	1,426	1,248	3.4	748	547	458	36.7
Guayabota barrio, Yabucoa Municipio	3,124	3,240	2,986	–3.6	1,291	1,061	849	21.7
Guayacán barrio, Ceiba Municipio	2	3,242	4,069	–99.9	985	1,087	1,001	–9.4
Guayama zona urbana, Guayama Municipio	22,691	21,624	21,692	4.9	10,254	8,520	7,264	20.4
Guayama barrio-pueblo, Guayama Municipio	16,891	17,111	18,022	–1.3	7,937	6,934	6,192	14.5
Guayanilla zona urbana, Guayanilla Municipio	3,949	5,110	5,469	–22.7	1,695	1,799	1,734	–5.8
Guayanilla barrio-pueblo, Guayanilla Municipio	3,757	4,832	5,238	–22.2	1,610	1,708	1,651	–5.7
Guaynabo zona urbana, Guaynabo Municipio	75,443	78,806	73,385	–4.3	32,992	29,493	25,343	11.9
Guaynabo barrio-pueblo, Guaynabo Municipio	4,008	3,056	2,962	31.2	1,904	1,178	1,022	61.6
Guayo barrio, Adjuntas Municipio	853	886	890	–3.7	369	323	269	14.2
Guerrero barrio, Aguadilla Municipio	3,406	3,366	2,454	1.2	1,263	940	711	34.4
Guerrero barrio, Isabela Municipio	3,552	3,854	3,739	–7.8	1,628	1,469	1,266	10.8
Guilarte barrio, Adjuntas Municipio	1,176	1,123	1,170	4.7	461	380	412	21.3
Gurabo zona urbana, Gurabo Municipio	7,609	9,046	9,199	–15.9	3,304	3,328	3,103	–0.7
Gurabo barrio-pueblo, Gurabo Municipio	1,509	1,960	1,922	–23.0	853	937	865	–9.0
Gurabo Abajo barrio, Juncos Municipio	4,857	3,731	3,208	30.2	1,888	1,220	1,009	54.8
Gurabo Arriba barrio, Juncos Municipio	569	589	705	–3.4	272	216	219	25.9
Guzmán Abajo barrio, Río Grande Municipio	7,367	6,614	6,205	11.4	3,224	2,461	2,042	31.0
Guzmán Arriba barrio, Río Grande Municipio	1,116	928	765	20.3	493	364	288	35.4
Hacienda San Jose comunidad, Caguas Municipio	3,531	(X)	(X)	(X)	1,204	(X)	(X)	(X)
Hatillo barrio, Añasco Municipio	1,269	1,383	1,229	–8.2	560	505	399	10.9
Hatillo zona urbana, Hatillo Municipio	4,439	5,321	5,242	–16.6	1,988	1,965	1,757	1.2
Hatillo barrio, Hatillo Municipio	3,806	4,210	3,296	–9.6	1,638	1,500	1,061	9.2
Hatillo barrio-pueblo, Hatillo Municipio	3,117	2,757	2,862	13.1	1,369	1,031	991	32.8
Hato barrio, San Lorenzo Municipio	6,945	7,109	6,500	–2.3	2,828	2,521	2,037	12.2
Hato Abajo barrio, Arecibo Municipio	19,699	22,597	22,505	–12.8	9,075	8,741	7,450	3.8
Hato Arriba barrio, Arecibo Municipio	8,495	7,947	7,185	6.9	3,683	3,019	2,407	22.0
Hato Arriba comunidad, San Sebastián Municipio	676	732	(X)	–7.7	299	288	(X)	3.8
Hato Arriba barrio, San Sebastián Municipio	1,980	1,991	1,728	–0.6	850	750	596	13.3
Hato Candal comunidad, Río Grande Municipio	2,055	2,453	2,011	–16.2	848	844	638	0.5
Hato Nuevo barrio, Guaynabo Municipio	4,114	3,115	3,198	32.1	1,671	1,134	1,034	47.4
Hato Nuevo barrio, Gurabo Municipio	9,345	7,377	5,236	26.7	3,647	2,502	1,589	45.8
Hato Puerco barrio, Canóvanas Municipio	7,379	7,361	6,793	0.2	3,155	2,616	2,153	20.6
Hato Puerco Abajo barrio, Villalba Municipio	1,764	1,911	1,438	–7.7	597	545	375	9.5
Hato Puerco Arriba barrio, Villalba Municipio	7,728	8,922	7,967	–13.4	2,864	2,542	2,158	12.7
Hato Rey Central barrio, San Juan Municipio	16,640	20,867	22,504	–20.3	10,172	9,484	9,125	7.3
Hato Rey Norte barrio, San Juan Municipio	16,378	16,461	16,002	–0.5	9,589	7,992	6,965	20.0

Table 9.
Population and Housing Units: 1990 to 2010; and Area Measurements and Density: 2010—Con.

[For information concerning historical counts and geographic change, see "User Notes." For information on confidentiality, nonsampling error, and definitions, see Appendixes]

Area measurements in square miles		Average per square mile of land		Puerto Rico Municipio Subdivision Place Subbarrio
Total area	Land area	Population density	Housing unit density	
5.35	5.32	457.3	195.5	Garrochales barrio, Arecibo Municipio
0.66	0.66	1,645.5	747.0	Garrochales comunidad, Barceloneta Municipio
4.49	4.47	1,016.1	423.7	Garrochales barrio, Barceloneta Municipio
6.37	6.28	212.9	81.1	Garzas barrio, Adjuntas Municipio
3.91	3.91	529.9	205.6	Gato barrio, Orocovis Municipio
0.76	0.76	2,303.9	932.9	G. L. García comunidad, Cayey Municipio
4.83	4.56	9,650.4	4,721.9	Gobernador Piñero barrio, San Juan Municipio
3.04	2.99	214.0	90.0	Guacio barrio, San Sebastián Municipio
3.52	3.27	1,216.5	461.8	Guadiana barrio, Naranjito Municipio
3.28	2.88	559.4	235.8	Guajataca barrio, Quebradillas Municipio
3.92	3.63	166.1	66.1	Guajataca barrio, San Sebastián Municipio
4.07	4.07	522.4	234.4	Guamá barrio, San Germán Municipio
5.81	5.81	250.4	131.7	Guamaní barrio, Guayama Municipio
2.06	2.04	367.2	168.1	Guanábano barrio, Aguada Municipio
8.94	6.88	712.9	389.5	Guanajibo barrio, Cabo Rojo Municipio
2.33	2.33	2,557.5	1,185.8	Guanajibo barrio, Hormigueros Municipio
4.19	3.54	1,703.1	801.1	Guanajibo barrio, Mayagüez Municipio
2.53	2.52	2,878.6	1,525.4	Guánica zona urbana, Guánica Municipio
0.99	0.78	4,505.1	2,403.8	Guánica barrio-pueblo, Guánica Municipio
1.59	1.10	2,420.9	1,224.5	Guaniquilla barrio, Aguada Municipio
5.58	5.58	96.4	40.0	Guaonico barrio, Utuado Municipio
1.75	1.75	2,387.4	953.1	Guaraguao barrio, Guaynabo Municipio
4.13	4.13	270.5	110.9	Guaraguao barrio, Ponce Municipio
2.46	2.46	3,302.0	1,213.8	Guaraguao Abajo barrio, Bayamón Municipio
3.45	3.44	532.6	207.8	Guaraguao Arriba barrio, Bayamón Municipio
6.04	3.02	530.8	314.6	Guardarraya barrio, Patillas Municipio
0.97	0.95	4,242.1	1,854.7	Guásimas barrio, Arroyo Municipio
2.16	2.16	1,163.0	531.9	Guatemala barrio, San Sebastián Municipio
4.52	4.52	413.7	188.9	Guavate barrio, Cayey Municipio
0.49	0.49	4,155.1	1,644.9	Guayabal comunidad, Juana Díaz Municipio
6.07	5.89	990.7	370.1	Guayabal barrio, Juana Díaz Municipio
2.42	2.19	1,494.5	691.3	Guayabo barrio, Aguada Municipio
2.82	2.69	52.0	22.3	Guayabo Dulce barrio, Adjuntas Municipio
2.89	1.75	842.9	427.4	Guayabos barrio, Isabela Municipio
10.57	10.57	295.6	122.1	Guayabota barrio, Yabucoa Municipio
7.10	4.47	0.4	220.4	Guayacán barrio, Ceiba Municipio
3.67	3.66	6,199.7	2,801.6	Guayama zona urbana, Guayama Municipio
2.47	2.46	6,866.3	3,226.4	Guayama barrio-pueblo, Guayama Municipio
0.71	0.71	5,562.0	2,387.3	Guayanilla zona urbana, Guayanilla Municipio
0.54	0.54	6,957.4	2,981.5	Guayanilla barrio-pueblo, Guayanilla Municipio
12.21	12.04	6,266.0	2,740.2	Guaynabo zona urbana, Guaynabo Municipio
0.59	0.59	6,793.2	3,227.1	Guaynabo barrio-pueblo, Guaynabo Municipio
2.97	2.87	297.2	128.6	Guayo barrio, Adjuntas Municipio
2.24	2.23	1,527.4	566.4	Guerrero barrio, Aguadilla Municipio
3.22	3.22	1,103.1	505.6	Guerrero barrio, Isabela Municipio
6.99	6.99	168.2	66.0	Guilarte barrio, Adjuntas Municipio
1.21	1.20	6,340.8	2,753.3	Gurabo zona urbana, Gurabo Municipio
0.11	0.11	13,718.2	7,754.5	Gurabo barrio-pueblo, Gurabo Municipio
5.76	5.72	849.1	330.1	Gurabo Abajo barrio, Juncos Municipio
0.96	0.96	592.7	283.3	Gurabo Arriba barrio, Juncos Municipio
7.14	7.12	1,034.7	452.8	Guzmán Abajo barrio, Río Grande Municipio
7.84	7.84	142.3	62.9	Guzmán Arriba barrio, Río Grande Municipio
0.56	0.56	6,305.4	2,150.0	Hacienda San Jose comunidad, Caguas Municipio
1.48	1.48	857.4	378.4	Hatillo barrio, Añasco Municipio
1.52	1.08	4,110.2	1,840.7	Hatillo zona urbana, Hatillo Municipio
1.81	1.59	2,393.7	1,030.2	Hatillo barrio, Hatillo Municipio
0.84	0.59	5,283.1	2,320.3	Hatillo barrio-pueblo, Hatillo Municipio
3.00	2.98	2,330.5	949.0	Hato barrio, San Lorenzo Municipio
5.41	4.81	4,095.4	1,886.7	Hato Abajo barrio, Arecibo Municipio
4.81	4.81	1,766.1	765.7	Hato Arriba barrio, Arecibo Municipio
0.57	0.57	1,186.0	524.6	Hato Arriba comunidad, San Sebastián Municipio
2.96	2.96	668.9	287.2	Hato Arriba barrio, San Sebastián Municipio
0.59	0.59	3,483.1	1,437.3	Hato Candal comunidad, Río Grande Municipio
3.48	3.48	1,182.2	480.2	Hato Nuevo barrio, Guaynabo Municipio
4.39	4.37	2,138.4	834.6	Hato Nuevo barrio, Gurabo Municipio
7.96	7.96	927.0	396.4	Hato Puerco barrio, Canóvanas Municipio
3.03	2.32	760.3	257.3	Hato Puerco Abajo barrio, Villalba Municipio
5.16	5.16	1,497.7	555.0	Hato Puerco Arriba barrio, Villalba Municipio
1.03	1.03	16,155.3	9,875.7	Hato Rey Central barrio, San Juan Municipio
4.33	3.53	4,639.7	2,716.4	Hato Rey Norte barrio, San Juan Municipio

Table 9.
Population and Housing Units: 1990 to 2010; and Area Measurements and Density: 2010—Con.

[For information concerning historical counts and geographic change, see "User Notes." For information on confidentiality, nonsampling error, and definitions, see Appendixes]

Puerto Rico Municipio Subdivision Place Subbarrio	Population				Housing units			
	2010	2000	1990	Percent change 2000 to 2010	2010	2000	1990	Percent change 2000 to 2010
Hato Rey Sur barrio, San Juan Municipio	10,738	r 10,518	12,915	2.1	6,962	5,363	5,501	29.8
Hato Tejas barrio, Bayamón Municipio	41,851	46,528	47,051	–10.1	17,536	16,053	14,599	9.2
Hato Viejo barrio, Arecibo Municipio	2,045	2,097	1,983	–2.5	856	763	667	12.2
Hato Viejo barrio, Ciales Municipio	2,442	2,444	2,232	–0.1	1,051	880	719	19.4
Hayales barrio, Coamo Municipio	1,221	1,282	1,198	–4.8	513	444	381	15.5
Helechal barrio, Barranquitas Municipio	4,073	3,959	3,637	2.9	1,524	1,387	1,144	9.9
Herreras barrio, Río Grande Municipio	782	839	928	–6.8	609	420	300	45.0
Higuillar barrio, Dorado Municipio	25,785	22,481	20,117	14.7	11,470	8,870	7,047	29.3
Hoconuco Alto barrio, San Germán Municipio	572	742	741	–22.9	271	302	262	–10.3
Hoconuco Bajo barrio, San Germán Municipio	1,906	1,681	1,724	13.4	854	623	547	37.1
Honduras barrio, Barranquitas Municipio	1,823	2,155	2,191	–15.4	706	689	617	2.5
Honduras barrio, Cidra Municipio	1,705	r 1,615	1,110	5.6	683	r 531	343	28.6
Hormigueros zona urbana, Hormigueros Municipio	12,443	12,444	13,585	–	5,665	4,897	4,731	15.7
Hormigueros barrio, Hormigueros Municipio	4,358	3,112	3,293	40.0	1,942	1,160	1,051	67.4
Hormigueros barrio-pueblo, Hormigueros Municipio	1,204	1,017	1,056	18.4	561	457	426	22.8
Hoya Mala barrio, San Sebastián Municipio	3,594	3,505	3,084	2.5	1,628	1,333	1,143	22.1
H. Rivera Colón comunidad, Toa Alta Municipio	2,456	2,379	2,024	3.2	913	818	584	11.6
Húcares barrio, Naguabo Municipio	2,918	2,118	1,435	37.8	1,422	802	504	77.3
Humacao zona urbana, Humacao Municipio	18,629	20,682	21,306	–9.9	8,554	7,897	6,952	8.3
Humacao barrio-pueblo, Humacao Municipio	3,862	4,787	5,551	–19.3	2,051	1,921	1,998	6.8
Humatas barrio, Añasco Municipio	756	551	441	37.2	281	185	135	51.9
Imbéry comunidad, Barceloneta Municipio	3,899	3,021	2,554	29.1	1,528	1,110	859	37.7
Indiera Alta barrio, Maricao Municipio	1,369	1,379	1,155	–0.7	530	431	395	23.0
Indiera Baja barrio, Maricao Municipio	518	783	408	–33.8	189	250	150	–24.4
Indiera Fría barrio, Maricao Municipio	449	450	508	–0.2	194	160	167	21.3
Indios comunidad, Guayanilla Municipio	1,484	1,739	1,595	–14.7	608	605	502	0.5
Indios barrio, Guayanilla Municipio	2,647	2,339	2,318	13.2	1,053	807	743	30.5
Ingenio comunidad, Toa Baja Municipio	5,354	5,664	5,111	–5.5	2,097	2,029	1,596	3.4
Isabela zona urbana, Isabela Municipio	11,255	12,818	13,515	–12.2	5,675	5,012	4,546	13.2
Isabela barrio-pueblo, Isabela Municipio	7,826	9,204	10,275	–15.0	3,813	3,655	3,456	4.3
Isabel II barrio-pueblo, Vieques Municipio	1,207	1,459	1,702	–17.3	781	853	833	–8.4
Isla de Mona e Islote Monito barrio, Mayagüez Municipio	5	–	–	–	–	6	8	–100.0
Islote barrio, Arecibo Municipio	5,665	6,080	5,785	–6.8	2,810	2,451	2,225	14.6
Jacaboa barrio, Patillas Municipio	1,278	1,143	937	11.8	593	402	305	47.5
Jacaguas barrio, Juana Díaz Municipio	3,957	4,522	3,959	–12.5	1,789	1,433	1,108	24.8
Jácana barrio, Yauco Municipio	1,690	1,969	1,667	–14.2	713	719	555	–0.8
Jácanas barrio, Yabucoa Municipio	3,246	3,303	2,973	–1.7	1,332	1,123	886	18.6
Jagual barrio, Patillas Municipio	363	498	474	–27.1	181	178	155	1.7
Jagual comunidad, San Lorenzo Municipio	1,062	1,402	1,061	–24.3	392	439	299	–10.7
Jagual barrio, San Lorenzo Municipio	4,042	4,316	3,401	–6.3	1,522	1,376	994	10.6
Jagua Pasto barrio, Guayanilla Municipio	108	162	150	–33.3	47	63	39	–25.4
Jaguar barrio, Gurabo Municipio	735	810	739	–9.3	360	297	243	21.2
Jaguas barrio, Ciales Municipio	4,545	4,943	4,599	–8.1	1,746	1,667	1,364	4.7
Jaguas barrio, Guayanilla Municipio	1,413	1,276	608	10.7	486	417	191	16.5
Jaguas barrio, Gurabo Municipio	2,083	2,075	1,790	0.4	848	721	600	17.6
Jaguas barrio, Peñuelas Municipio	2,211	2,662	1,872	–16.9	821	860	578	–4.5
Jagüey barrio, Aguada Municipio	1,995	1,926	1,678	3.6	844	662	517	27.5
Jagüey barrio, Rincón Municipio	702	865	673	–18.8	324	349	248	–7.2
Jagüeyes barrio, Aguas Buenas Municipio	1,976	2,487	1,666	–20.5	840	915	547	–8.2
Jaguitas barrio, Hormigueros Municipio	1,384	1,658	1,517	–16.5	647	604	530	7.1
Jájome Alto barrio, Cayey Municipio	641	654	681	–2.0	328	300	255	9.3
Jájome Bajo barrio, Cayey Municipio	519	637	571	–18.5	231	210	200	10.0
Jauca barrio, Jayuya Municipio	116	211	264	–45.0	52	56	93	–7.1
Jauca comunidad, Santa Isabel Municipio	1,529	1,838	1,871	–16.8	675	625	603	8.0
Jauca 1 barrio, Santa Isabel Municipio	2,177	2,538	2,552	–14.2	996	908	839	9.7
Jauca 2 barrio, Santa Isabel Municipio	4,554	3,504	1,687	30.0	1,787	1,279	556	39.7
Jayuya zona urbana, Jayuya Municipio	2,759	3,516	3,702	–21.5	1,261	1,243	1,162	1.4
Jayuya barrio-pueblo, Jayuya Municipio	1,222	1,720	1,565	–29.0	649	637	547	1.9
Jayuya Abajo barrio, Jayuya Municipio	3,367	3,071	2,642	9.6	1,316	1,003	762	31.2
Jiménez barrio, Río Grande Municipio	2,925	2,903	2,467	0.8	1,279	1,184	911	8.0
Jobos comunidad, Guayama Municipio	2,479	3,475	3,772	–28.7	1,141	1,309	1,168	–12.8
Jobos barrio, Guayama Municipio	8,286	7,706	6,993	7.5	2,983	2,532	2,152	17.8
Jobos barrio, Isabela Municipio	3,446	3,534	2,818	–2.5	1,713	1,385	1,013	23.7
Juana Díaz zona urbana, Juana Díaz Municipio	7,916	9,505	9,660	–16.7	3,348	3,326	3,060	0.7
Juana Díaz barrio-pueblo, Juana Díaz Municipio	3,977	4,555	4,775	–12.7	1,750	1,724	1,615	1.5
Juan Alonso barrio, Mayagüez Municipio	1,158	1,371	1,482	–15.5	526	528	485	–0.4
Juan Asencio barrio, Aguas Buenas Municipio	2,819	2,860	2,595	–1.4	1,058	1,013	815	4.4
Juan González barrio, Adjuntas Municipio	865	736	940	17.5	347	251	283	38.2
Juan Martín barrio, Luquillo Municipio	874	966	943	–9.5	397	381	308	4.2
Juan Martín barrio, Yabucoa Municipio	3,891	3,483	3,230	11.7	1,558	1,255	961	24.1

Table 9.
Population and Housing Units: 1990 to 2010; and Area Measurements and Density: 2010—Con.

[For information concerning historical counts and geographic change, see "User Notes." For information on confidentiality, nonsampling error, and definitions, see Appendixes]

Area measurements in square miles		Average per square mile of land		Puerto Rico Municipio Subdivision Place Subbarrio
Total area	Land area	Population density	Housing unit density	
0.82	0.82	13,095.1	8,490.2	Hato Rey Sur barrio, San Juan Municipio
5.47	5.46	7,665.0	3,211.7	Hato Tejas barrio, Bayamón Municipio
8.60	8.56	238.9	100.0	Hato Viejo barrio, Arecibo Municipio
13.23	13.17	185.4	79.8	Hato Viejo barrio, Ciales Municipio
4.20	4.20	290.7	122.1	Hayales barrio, Coamo Municipio
4.88	4.87	836.3	312.9	Helechal barrio, Barranquitas Municipio
3.74	3.22	242.9	189.1	Herreras barrio, Río Grande Municipio
12.98	11.78	2,188.9	973.7	Higuillar barrio, Dorado Municipio
3.42	3.42	167.3	79.2	Hoconuco Alto barrio, San Germán Municipio
2.09	2.09	912.0	408.6	Hoconuco Bajo barrio, San Germán Municipio
4.00	3.97	459.2	177.8	Honduras barrio, Barranquitas Municipio
2.22	2.22	768.0	307.7	Honduras barrio, Cidra Municipio
4.40	4.40	2,828.0	1,287.5	Hormigueros zona urbana, Hormigueros Municipio
1.92	1.92	2,269.8	1,011.5	Hormigueros barrio, Hormigueros Municipio
0.23	0.23	5,234.8	2,439.1	Hormigueros barrio-pueblo, Hormigueros Municipio
5.69	5.69	631.6	286.1	Hoya Mala barrio, San Sebastián Municipio
0.66	0.66	3,721.2	1,383.3	H. Rivera Colón comunidad, Toa Alta Municipio
3.14	2.45	1,191.0	580.4	Húcares barrio, Naguabo Municipio
4.93	4.93	3,778.7	1,735.1	Humacao zona urbana, Humacao Municipio
0.64	0.64	6,034.4	3,204.7	Humacao barrio-pueblo, Humacao Municipio
2.97	2.97	254.5	94.6	Humatas barrio, Añasco Municipio
0.64	0.64	6,092.2	2,387.5	Imbéry comunidad, Barceloneta Municipio
8.12	8.11	168.8	65.4	Indiera Alta barrio, Maricao Municipio
3.86	3.86	134.2	49.0	Indiera Baja barrio, Maricao Municipio
5.84	5.84	76.9	33.2	Indiera Fría barrio, Maricao Municipio
1.02	1.02	1,454.9	596.1	Indios comunidad, Guayanilla Municipio
5.31	4.78	553.8	220.3	Indios barrio, Guayanilla Municipio
0.76	0.76	7,044.7	2,759.2	Ingenio comunidad, Toa Baja Municipio
3.12	2.60	4,328.8	2,182.7	Isabela zona urbana, Isabela Municipio
1.45	1.45	5,397.2	2,629.7	Isabela barrio-pueblo, Isabela Municipio
0.50	0.36	3,352.8	2,169.4	Isabel II barrio-pueblo, Vieques Municipio
30.11	21.98	0.2	–	Isla de Mona e Islote Monito barrio, Mayagüez Municipio
9.63	7.28	778.2	386.0	Islote barrio, Arecibo Municipio
4.47	3.49	366.2	169.9	Jacaboa barrio, Patillas Municipio
3.28	3.26	1,213.8	548.8	Jacaguas barrio, Juana Díaz Municipio
2.48	2.48	681.5	287.5	Jácana barrio, Yauco Municipio
5.61	5.61	578.6	237.4	Jácanas barrio, Yabucoa Municipio
2.03	1.86	195.2	97.3	Jagual barrio, Patillas Municipio
0.22	0.22	4,827.3	1,781.8	Jagual comunidad, San Lorenzo Municipio
4.16	4.15	974.0	366.7	Jagual barrio, San Lorenzo Municipio
3.22	3.22	33.5	14.6	Jagua Pasto barrio, Guayanilla Municipio
0.76	0.76	967.1	473.7	Jaguar barrio, Gurabo Municipio
4.47	4.39	1,035.3	397.7	Jaguas barrio, Ciales Municipio
0.72	0.72	1,962.5	675.0	Jaguas barrio, Guayanilla Municipio
3.08	2.88	723.3	294.4	Jaguas barrio, Gurabo Municipio
4.04	4.03	548.6	203.7	Jaguas barrio, Peñuelas Municipio
1.36	1.36	1,466.9	620.6	Jagüey barrio, Aguada Municipio
1.16	1.16	605.2	279.3	Jagüey barrio, Rincón Municipio
2.81	2.81	703.2	298.9	Jagüeyes barrio, Aguas Buenas Municipio
1.42	1.42	974.6	455.6	Jaguitas barrio, Hormigueros Municipio
4.96	4.96	129.2	66.1	Jájome Alto barrio, Cayey Municipio
3.47	3.47	149.6	66.6	Jájome Bajo barrio, Cayey Municipio
3.71	3.71	31.3	14.0	Jauca barrio, Jayuya Municipio
0.64	0.42	3,640.5	1,607.1	Jauca comunidad, Santa Isabel Municipio
11.83	2.90	750.7	343.4	Jauca 1 barrio, Santa Isabel Municipio
10.97	10.15	448.7	176.1	Jauca 2 barrio, Santa Isabel Municipio
0.35	0.35	7,882.9	3,602.9	Jayuya zona urbana, Jayuya Municipio
0.14	0.14	8,728.6	4,635.7	Jayuya barrio-pueblo, Jayuya Municipio
4.97	4.97	677.5	264.8	Jayuya Abajo barrio, Jayuya Municipio
12.03	12.00	243.8	106.6	Jiménez barrio, Río Grande Municipio
0.55	0.55	4,507.3	2,074.5	Jobos comunidad, Guayama Municipio
16.61	11.79	702.8	253.0	Jobos barrio, Guayama Municipio
3.55	3.54	973.4	483.9	Jobos barrio, Isabela Municipio
1.48	1.47	5,385.0	2,277.6	Juana Díaz zona urbana, Juana Díaz Municipio
0.51	0.51	7,798.0	3,431.4	Juana Díaz barrio-pueblo, Juana Díaz Municipio
2.79	2.79	415.1	188.5	Juan Alonso barrio, Mayagüez Municipio
6.26	6.26	450.3	169.0	Juan Asencio barrio, Aguas Buenas Municipio
3.00	2.99	289.3	116.1	Juan González barrio, Adjuntas Municipio
3.22	2.83	308.8	140.3	Juan Martín barrio, Luquillo Municipio
5.74	5.72	680.2	272.4	Juan Martín barrio, Yabucoa Municipio

Table 9.
Population and Housing Units: 1990 to 2010; and Area Measurements and Density: 2010—Con.

[For information concerning historical counts and geographic change, see "User Notes." For information on confidentiality, nonsampling error, and definitions, see Appendixes]

Puerto Rico Municipio Subdivision Place Subbarrio	Population				Housing units			
	2010	2000	1990	Percent change 2000 to 2010	2010	2000	1990	Percent change 2000 to 2010
Juan Sánchez barrio, Bayamón Municipio	22,951	25,747	22,643	–10.9	9,106	8,953	7,065	1.7
Juncal comunidad, San Sebastián Municipio	994	1,155	1,122	–13.9	433	408	357	6.1
Juncal barrio, San Sebastián Municipio	1,926	2,075	1,842	–7.2	805	719	572	12.0
Juncos zona urbana, Juncos Municipio	7,564	8,978	9,132	–15.7	3,523	3,475	3,264	1.4
Juncos barrio-pueblo, Juncos Municipio	2,464	2,637	3,197	–6.6	1,340	1,284	1,333	4.4
La Alianza comunidad, Arecibo Municipio	1,947	2,139	1,901	–9.0	834	797	654	4.6
La Dolores comunidad, Río Grande Municipio	3,081	3,534	3,255	–12.8	1,324	1,242	1,012	6.6
La Fermina comunidad	2,743	3,177	2,525	–13.7	1,165	1,090	775	6.9
Humacao Municipio	1,686	1,971	1,434	–14.5	693	645	434	7.4
Las Piedras Municipio	1,057	1,206	1,091	–12.4	472	445	341	6.1
La Gloria barrio, Trujillo Alto Municipio	4,665	4,613	4,151	1.1	1,867	1,612	1,341	15.8
Lagunas barrio, Aguada Municipio	2,810	3,315	2,550	–15.2	1,150	1,166	752	–1.4
Lajas zona urbana, Lajas Municipio	4,586	5,036	4,495	–8.9	2,092	1,998	1,655	4.7
Lajas barrio, Lajas Municipio	2,694	2,331	2,166	15.6	1,270	1,071	879	18.6
Lajas barrio-pueblo, Lajas Municipio	564	771	807	–26.8	347	344	337	0.9
Lajas Arriba barrio, Lajas Municipio	2,456	2,728	2,273	–10.0	1,053	1,011	801	4.2
La Liga comunidad, Caguas Municipio	281	(X)	(X)	(X)	115	(X)	(X)	(X)
La Luisa comunidad, Manatí Municipio	2,590	2,887	2,448	–10.3	1,078	989	779	9.0
Lamboglia comunidad, Patillas Municipio	1,050	1,121	1,149	–6.3	515	418	387	23.2
Lapa barrio, Cayey Municipio	186	234	195	–20.5	97	100	70	–3.0
Lapa barrio, Salinas Municipio	9,419	9,697	7,773	–2.9	3,869	3,420	2,633	13.1
La Parguera comunidad, Lajas Municipio	1,044	1,141	1,192	–8.5	699	597	551	17.1
La Playa comunidad, Añasco Municipio	1,900	2,139	2,165	–11.2	944	823	728	14.7
La Plena comunidad, Salinas Municipio	865	1,036	1,320	–16.5	357	361	392	–1.1
Lares zona urbana, Lares Municipio	4,917	7,042	5,627	–30.2	2,334	2,610	1,903	–10.6
Lares barrio, Lares Municipio	3,405	3,807	3,458	–10.6	1,436	1,382	1,129	3.9
Lares barrio-pueblo, Lares Municipio	2,690	3,673	3,101	–26.8	1,367	1,423	1,113	–3.9
Las Carolinas comunidad, Caguas Municipio	2,570	2,365	2,324	8.7	1,046	838	753	24.8
Las Croabas comunidad, Fajardo Municipio	1,053	(X)	(X)	(X)	944	(X)	(X)	(X)
Las Marías comunidad, Añasco Municipio	2,049	1,823	1,785	12.4	835	647	560	29.1
Las Marías zona urbana, Las Marías Municipio	806	988	901	–18.4	369	400	312	–7.8
Las Marías barrio-pueblo, Las Marías Municipio	262	397	280	–34.0	136	187	117	–27.3
Las Ochenta comunidad, Salinas Municipio	951	1,199	1,275	–20.7	513	490	487	4.7
Las Ollas comunidad, Santa Isabel Municipio	1,557	1,949	1,893	–20.1	664	659	630	0.8
Las Palmas barrio, Utuado Municipio	1,153	1,235	1,111	–6.6	482	428	346	12.6
Las Piedras zona urbana, Las Piedras Municipio	5,883	6,352	6,195	–7.4	2,620	2,336	2,054	12.2
Las Piedras barrio-pueblo, Las Piedras Municipio	1,500	1,911	2,087	–21.5	877	856	819	2.5
La Torre barrio, Lares Municipio	1,574	1,725	1,621	–8.8	661	596	564	10.9
Lavadero barrio, Hormigueros Municipio	4,305	4,092	3,016	5.2	1,842	1,575	1,076	17.0
La Yuca comunidad, Ponce Municipio	665	(X)	(X)	(X)	239	(X)	(X)	(X)
Leguísamo barrio, Mayagüez Municipio	2,096	2,080	1,774	0.8	909	762	604	19.3
Levittown comunidad, Toa Baja Municipio	26,960	30,140	30,807	–10.6	11,701	11,299	10,078	3.6
Liborio Negrón Torres comunidad, Sabana Grande Municipio	1,112	1,303	1,246	–14.7	496	490	440	1.2
Limaní barrio, Adjuntas Municipio	276	341	286	–19.1	128	138	102	–7.2
Limón barrio, Mayagüez Municipio	1,377	1,622	1,488	–15.1	603	606	569	–0.5
Limón barrio, Utuado Municipio	227	223	193	1.8	97	94	73	3.2
Limones barrio, Yabucoa Municipio	3,234	3,770	3,766	–14.2	1,360	1,324	1,168	2.7
Lirios barrio, Juncos Municipio	5,646	5,499	4,452	2.7	2,424	1,951	1,449	24.2
Lizas barrio, Maunabo Municipio	762	834	764	–8.6	360	313	256	15.0
Llanadas barrio, Isabela Municipio	2,315	2,761	2,345	–16.2	1,026	1,044	826	–1.7
Llano barrio, Guayanilla Municipio	773	841	713	–8.1	317	326	229	–2.8
Llanos barrio, Aibonito Municipio	6,840	6,921	5,601	–1.2	2,691	2,395	1,746	12.4
Llanos barrio, Lajas Municipio	675	667	570	1.2	315	282	217	11.7
Llanos Costa barrio, Cabo Rojo Municipio	3,571	3,495	2,511	2.2	2,512	1,752	1,042	43.4
Llanos Tuna barrio, Cabo Rojo Municipio	6,183	5,765	5,289	7.3	2,938	2,476	2,145	18.7
Llave barrio, Vieques Municipio	18	8	9	125.0	11	4	2	175.0
Lluveras comunidad, Sabana Grande Municipio	1,733	2,005	1,727	–13.6	806	753	616	7.0
Loíza zona urbana, Loíza Municipio	3,875	4,123	4,300	–6.0	1,451	1,456	1,144	–0.3
Loíza barrio-pueblo, Loíza Municipio	3,875	4,123	4,300	–6.0	1,451	1,456	1,144	–0.3
Lomas comunidad, Canóvanas Municipio	956	953	1,077	0.3	395	328	334	20.4
Lomas barrio, Canóvanas Municipio	5,336	5,402	5,124	–1.2	2,164	1,915	1,593	13.0
Lomas barrio, Juana Díaz Municipio	938	1,358	1,754	–30.9	409	445	521	–8.1
Lomas barrio, Naranjito Municipio	3,865	4,126	3,961	–6.3	1,448	1,403	1,204	3.2
Los Llanos comunidad, Coamo Municipio	2,118	2,301	2,216	–8.0	933	866	730	7.7
Los Llanos barrio, Coamo Municipio	4,862	3,666	2,879	32.6	2,037	1,353	989	50.6
Los Panes comunidad, Caguas Municipio	267	(X)	(X)	(X)	99	(X)	(X)	(X)
Los Prados comunidad, Caguas Municipio	2,129	(X)	(X)	(X)	911	(X)	(X)	(X)
Luis Lloréns Torres comunidad, Juana Díaz Municipio	2,912	3,328	2,990	–12.5	1,282	1,059	827	21.1
Luis M. Cintrón comunidad, Fajardo Municipio	2,290	2,634	1,926	–13.1	975	967	656	0.8
Luquillo zona urbana, Luquillo Municipio	7,761	7,947	8,672	–2.3	3,556	3,218	4,065	10.5

Table 9.
Population and Housing Units: 1990 to 2010; and Area Measurements and Density: 2010—Con.

[For information concerning historical counts and geographic change, see "User Notes." For information on confidentiality, nonsampling error, and definitions, see Appendixes]

Area measurements in square miles		Average per square mile of land		Puerto Rico Municipio Subdivision Place Subbarrio
Total area	Land area	Population density	Housing unit density	
5.36	5.26	4,363.3	1,731.2	Juan Sánchez barrio, Bayamón Municipio
0.20	0.20	4,970.0	2,165.0	Juncal comunidad, San Sebastián Municipio
3.30	3.30	583.6	243.9	Juncal barrio, San Sebastián Municipio
1.31	1.29	5,863.6	2,731.0	Juncos zona urbana, Juncos Municipio
0.37	0.36	6,844.4	3,722.2	Juncos barrio-pueblo, Juncos Municipio
0.74	0.74	2,631.1	1,127.0	La Alianza comunidad, Arecibo Municipio
0.66	0.66	4,668.2	2,006.1	La Dolores comunidad, Río Grande Municipio
0.98	0.98	2,799.0	1,188.8	La Fermina comunidad
0.54	0.54	3,122.2	1,283.3	Humacao Municipio
0.44	0.44	2,402.3	1,072.7	Las Piedras Municipio
2.70	2.51	1,858.6	743.8	La Gloria barrio, Trujillo Alto Municipio
2.36	2.36	1,190.7	487.3	Lagunas barrio, Aguada Municipio
1.20	1.20	3,821.7	1,743.3	Lajas zona urbana, Lajas Municipio
1.60	1.60	1,683.8	793.8	Lajas barrio, Lajas Municipio
0.06	0.06	9,400.0	5,783.3	Lajas barrio-pueblo, Lajas Municipio
6.15	6.15	399.3	171.2	Lajas Arriba barrio, Lajas Municipio
0.02	0.02	14,050.0	5,750.0	La Liga comunidad, Caguas Municipio
0.98	0.98	2,642.9	1,100.0	La Luisa comunidad, Manatí Municipio
0.42	0.42	2,500.0	1,226.2	Lamboglia comunidad, Patillas Municipio
1.15	1.15	161.7	84.3	Lapa barrio, Cayey Municipio
24.76	24.75	380.6	156.3	Lapa barrio, Salinas Municipio
0.24	0.24	4,350.0	2,912.5	La Parguera comunidad, Lajas Municipio
1.09	1.09	1,743.1	866.1	La Playa comunidad, Añasco Municipio
0.38	0.38	2,276.3	939.5	La Plena comunidad, Salinas Municipio
1.37	1.37	3,589.1	1,703.6	Lares zona urbana, Lares Municipio
4.94	4.94	689.3	290.7	Lares barrio, Lares Municipio
0.58	0.58	4,637.9	2,356.9	Lares barrio-pueblo, Lares Municipio
0.35	0.35	7,342.9	2,988.6	Las Carolinas comunidad, Caguas Municipio
0.80	0.79	1,332.9	1,194.9	Las Croabas comunidad, Fajardo Municipio
0.25	0.25	8,196.0	3,340.0	Las Marías comunidad, Añasco Municipio
0.30	0.30	2,686.7	1,230.0	Las Marías zona urbana, Las Marías Municipio
0.06	0.06	4,366.7	2,266.7	Las Marías barrio-pueblo, Las Marías Municipio
0.53	0.53	1,794.3	967.9	Las Ochenta comunidad, Salinas Municipio
0.27	0.26	5,988.5	2,553.8	Las Ollas comunidad, Santa Isabel Municipio
2.16	2.08	554.3	231.7	Las Palmas barrio, Utuado Municipio
1.16	1.16	5,071.6	2,258.6	Las Piedras zona urbana, Las Piedras Municipio
0.18	0.18	8,333.3	4,872.2	Las Piedras barrio-pueblo, Las Piedras Municipio
5.64	5.64	279.1	117.2	La Torre barrio, Lares Municipio
1.95	1.95	2,207.7	944.6	Lavadero barrio, Hormigueros Municipio
0.09	0.09	7,388.9	2,655.6	La Yuca comunidad, Ponce Municipio
3.76	3.76	557.4	241.8	Leguísamo barrio, Mayagüez Municipio
2.56	2.30	11,721.7	5,087.4	Levittown comunidad, Toa Baja Municipio
0.24	0.24	4,633.3	2,066.7	Liborio Negrón Torres comunidad, Sabana Grande Municipio
3.69	3.69	74.8	34.7	Limaní barrio, Adjuntas Municipio
3.65	3.65	377.3	165.2	Limón barrio, Mayagüez Municipio
1.26	1.22	186.1	79.5	Limón barrio, Utuado Municipio
3.82	3.82	846.6	356.0	Limones barrio, Yabucoa Municipio
2.38	2.38	2,372.3	1,018.5	Lirios barrio, Juncos Municipio
2.30	2.30	331.3	156.5	Lizas barrio, Maunabo Municipio
7.37	7.36	314.5	139.4	Llanadas barrio, Isabela Municipio
1.98	1.98	390.4	160.1	Llano barrio, Guayanilla Municipio
4.30	4.29	1,594.4	627.3	Llanos barrio, Aibonito Municipio
9.04	7.99	84.5	39.4	Llanos barrio, Lajas Municipio
23.49	19.52	182.9	128.7	Llanos Costa barrio, Cabo Rojo Municipio
6.63	6.63	932.6	443.1	Llanos Tuna barrio, Cabo Rojo Municipio
8.22	6.60	2.7	1.7	Llave barrio, Vieques Municipio
0.85	0.85	2,038.8	948.2	Lluveras comunidad, Sabana Grande Municipio
0.66	0.52	7,451.9	2,790.4	Loíza zona urbana, Loíza Municipio
0.66	0.52	7,451.9	2,790.4	Loíza barrio-pueblo, Loíza Municipio
0.34	0.34	2,811.8	1,161.8	Lomas comunidad, Canóvanas Municipio
7.39	7.39	722.1	292.8	Lomas barrio, Canóvanas Municipio
0.73	0.73	1,284.9	560.3	Lomas barrio, Juana Díaz Municipio
2.92	2.92	1,323.6	495.9	Lomas barrio, Naranjito Municipio
0.79	0.79	2,681.0	1,181.0	Los Llanos comunidad, Coamo Municipio
6.80	6.80	715.0	299.6	Los Llanos barrio, Coamo Municipio
0.07	0.07	3,814.3	1,414.3	Los Panes comunidad, Caguas Municipio
0.25	0.25	8,516.0	3,644.0	Los Prados comunidad, Caguas Municipio
0.46	0.46	6,330.4	2,787.0	Luis Lloréns Torres comunidad, Juana Díaz Municipio
1.20	1.20	1,908.3	812.5	Luis M. Cintrón comunidad, Fajardo Municipio
1.56	1.06	7,321.7	3,354.7	Luquillo zona urbana, Luquillo Municipio

Table 9.
Population and Housing Units: 1990 to 2010; and Area Measurements and Density: 2010—Con.

[For information concerning historical counts and geographic change, see "User Notes." For information on confidentiality, nonsampling error, and definitions, see Appendixes]

Puerto Rico Municipio Subdivision Place Subbarrio	Population				Housing units			
	2010	2000	1990	Percent change 2000 to 2010	2010	2000	1990	Percent change 2000 to 2010
Luquillo barrio-pueblo, Luquillo Municipio	1,028	1,353	1,332	–24.0	886	901	807	–1.7
Luyando comunidad, Aguada Municipio	2,886	3,553	3,121	–18.8	1,205	1,245	950	–3.2
Mabú barrio, Humacao Municipio	8,045	8,526	8,013	–5.6	3,607	3,267	2,559	10.4
Macaná barrio, Guayanilla Municipio	1,483	1,446	1,195	2.6	603	542	432	11.3
Macaná barrio, Peñuelas Municipio	803	826	726	–2.8	341	310	261	10.0
Machete barrio, Guayama Municipio	3,846	2,509	902	53.3	1,468	904	434	62.4
Machos barrio, Ceiba Municipio	3,567	4,186	3,731	–14.8	2,177	1,401	1,203	55.4
Machuchal barrio, Sabana Grande Municipio	4,773	4,892	4,546	–2.4	2,067	1,848	1,599	11.9
Machuelo Abajo barrio, Ponce Municipio	11,855	r 12,433	16,265	–4.6	5,129	r 4,582	4,861	11.9
Machuelo Arriba barrio, Ponce Municipio	12,412	r 13,849	13,031	–10.4	4,760	4,529	3,736	5.1
Magas barrio, Guayanilla Municipio	3,436	3,465	2,421	–0.8	1,247	1,140	757	9.4
Magas Arriba comunidad, Guayanilla Municipio	1,215	1,063	1,352	14.3	459	356	407	28.9
Magos barrio, San Sebastián Municipio	232	242	261	–4.1	108	101	87	6.9
Maguayo barrio, Dorado Municipio	4,496	4,711	3,826	–4.6	1,890	1,629	1,197	16.0
Maguayo comunidad, Lajas Municipio	903	(X)	(X)	(X)	426	(X)	(X)	(X)
Magueyes barrio, Corozal Municipio	363	295	263	23.1	123	85	93	44.7
Magueyes barrio, Ponce Municipio	5,947	6,134	5,372	–3.0	2,305	2,158	1,511	6.8
Magueyes Urbano barrio, Ponce Municipio	1,132	1,332	1,251	–15.0	442	455	362	–2.9
Maizales barrio, Naguabo Municipio	1,913	2,120	1,739	–9.8	819	739	581	10.8
Maleza Alta barrio, Aguadilla Municipio	1,800	1,613	1,443	11.6	963	672	520	43.3
Maleza Baja barrio, Aguadilla Municipio	1,887	3,058	2,978	–38.3	834	954	919	–12.6
Malezas barrio, Mayagüez Municipio	1,072	1,143	682	–6.2	505	431	249	17.2
Mal Paso barrio, Aguada Municipio	2,483	2,614	2,612	–5.0	1,032	970	812	6.4
Mambiche barrio, Humacao Municipio	2,387	2,052	1,943	16.3	925	718	614	28.8
Mamey barrio, Aguada Municipio	2,400	2,170	1,657	10.6	933	772	520	20.9
Mamey barrio, Guaynabo Municipio	3,103	3,165	2,279	–2.0	1,189	1,012	666	17.5
Mamey barrio, Gurabo Municipio	4,714	4,203	3,169	12.2	1,818	1,491	998	21.9
Mamey barrio, Juncos Municipio	4,310	3,705	3,458	16.3	1,704	1,343	1,086	26.9
Mamey barrio, Patillas Municipio	1,380	2,533	2,539	–45.5	670	920	771	–27.2
Mameyal barrio, Dorado Municipio	11	36	37	–69.4	6	14	10	–57.1
Mameyes Abajo barrio, Utuado Municipio	1,136	1,207	1,079	–5.9	470	411	328	14.4
Mameyes Arriba barrio, Jayuya Municipio	2,240	2,268	1,929	–1.2	803	663	543	21.1
Mameyes I barrio, Luquillo Municipio	2,319	2,383	2,592	–2.7	1,182	973	851	21.5
Mameyes II barrio, Río Grande Municipio	2,732	2,919	2,723	–6.4	2,125	1,539	1,565	38.1
Maná barrio, Corozal Municipio	2,093	2,014	1,761	3.9	751	600	481	25.2
Manatí zona urbana, Manatí Municipio	14,011	16,173	16,352	–13.4	6,608	6,411	5,967	3.1
Manatí barrio-pueblo, Manatí Municipio	5,746	7,162	7,712	–19.8	3,117	3,152	3,109	–1.1
Maragüez barrio, Ponce Municipio	545	754	781	–27.7	207	249	229	–16.9
Maravilla Este barrio, Las Marías Municipio	748	944	674	–20.8	334	370	254	–9.7
Maravilla Norte barrio, Las Marías Municipio	580	663	483	–12.5	220	236	166	–6.8
Maravilla Sur barrio, Las Marías Municipio	1,934	1,899	1,527	1.8	715	690	469	3.6
Maresúa barrio, San Germán Municipio	1,794	1,231	1,207	45.7	763	466	459	63.7
María Antonia comunidad, Guánica Municipio	1,285	1,479	1,265	–13.1	628	590	458	6.4
Mariana barrio, Humacao Municipio	3,230	3,237	2,979	–0.2	1,391	1,093	899	27.3
Mariana barrio, Naguabo Municipio	2,074	1,726	1,647	20.2	984	707	608	39.2
Mariano Colón comunidad	2,240	2,387	1,543	–6.2	840	733	450	14.6
Coamo Municipio	2,167	2,317	1,448	–6.5	806	711	427	13.4
Santa Isabel Municipio	73	70	95	4.3	34	22	23	54.5
Marías barrio, Aguada Municipio	1,997	1,786	1,821	11.8	800	675	576	18.5
Marías barrio, Añasco Municipio	4,658	4,498	4,196	3.6	1,979	1,643	1,406	20.5
Marías barrio, Moca Municipio	1,766	1,932	1,461	–8.6	721	669	472	7.8
Maricao zona urbana, Maricao Municipio	868	1,123	1,058	–22.7	446	472	422	–5.5
Maricao barrio-pueblo, Maricao Municipio	716	891	807	–19.6	374	382	334	–2.1
Maricao barrio, Vega Alta Municipio	5,192	4,812	4,024	7.9	2,076	1,749	1,333	18.7
Maricao Afuera barrio, Maricao Municipio	2,076	1,740	1,629	19.3	955	638	602	49.7
Marín barrio, Patillas Municipio	890	1,882	1,764	–52.7	421	727	618	–42.1
Martín González barrio, Carolina Municipio	24,662	24,656	24,175	–	10,046	8,217	7,280	22.3
Martorell comunidad, Yabucoa Municipio	2,232	2,884	2,889	–22.6	946	1,010	904	–6.3
Marueño comunidad, Ponce Municipio	1,011	913	1,202	10.7	368	285	359	29.1
Marueño barrio, Ponce Municipio	1,692	1,474	1,778	14.8	637	486	548	31.1
Masa barrio, Gurabo Municipio	1,522	1,677	1,500	–9.2	605	576	510	5.0
Mata de Cañas barrio, Orocovis Municipio	538	487	516	10.5	202	160	149	26.3
Mata de Plátano barrio, Luquillo Municipio	8,972	8,318	6,783	7.9	5,385	4,508	3,478	19.5
Matón Abajo barrio, Cayey Municipio	926	1,184	1,109	–21.8	387	400	375	–3.3
Matón Arriba barrio, Cayey Municipio	961	1,034	784	–7.1	380	335	228	13.4
Matuyas Alto barrio, Maunabo Municipio	288	413	322	–30.3	132	139	102	–5.0
Matuyas Bajo barrio, Maunabo Municipio	327	274	397	19.3	172	108	132	59.3
Maunabo barrio-pueblo, Maunabo Municipio	317	395	660	–19.7	185	190	255	–2.6
Maunabo zona urbana, Maunabo Municipio	1,668	2,075	2,516	–19.6	739	751	771	–1.6
Mavilla barrio, Vega Alta Municipio	369	422	319	–12.6	129	129	97	–

Table 9.
Population and Housing Units: 1990 to 2010; and Area Measurements and Density: 2010—Con.

[For information concerning historical counts and geographic change, see "User Notes." For information on confidentiality, nonsampling error, and definitions, see Appendixes]

Area measurements in square miles		Average per square mile of land		Puerto Rico Municipio Subdivision Place Subbarrio
Total area	Land area	Population density	Housing unit density	
0.25	0.09	11,422.2	9,844.4	Luquillo barrio-pueblo, Luquillo Municipio
1.64	1.64	1,759.8	734.8	Luyando comunidad, Aguada Municipio
2.93	2.93	2,745.7	1,231.1	Mabú barrio, Humacao Municipio
1.43	1.43	1,037.1	421.7	Macaná barrio, Guayanilla Municipio
2.17	2.17	370.0	157.1	Macaná barrio, Peñuelas Municipio
4.03	3.51	1,095.7	418.2	Machete barrio, Guayama Municipio
11.74	7.84	455.0	277.7	Machos barrio, Ceiba Municipio
3.87	3.87	1,233.3	534.1	Machuchal barrio, Sabana Grande Municipio
1.86	1.79	6,622.9	2,865.4	Machuelo Abajo barrio, Ponce Municipio
6.65	6.54	1,897.9	727.8	Machuelo Arriba barrio, Ponce Municipio
3.44	3.44	998.8	362.5	Magas barrio, Guayanilla Municipio
0.73	0.73	1,664.4	628.8	Magas Arriba comunidad, Guayanilla Municipio
1.42	1.42	163.4	76.1	Magos barrio, San Sebastián Municipio
3.88	3.86	1,164.8	489.6	Maguayo barrio, Dorado Municipio
0.31	0.31	2,912.9	1,374.2	Maguayo comunidad, Lajas Municipio
1.97	1.97	184.3	62.4	Magueyes barrio, Corozal Municipio
4.55	4.55	1,307.0	506.6	Magueyes barrio, Ponce Municipio
1.24	1.24	912.9	356.5	Magueyes Urbano barrio, Ponce Municipio
4.95	4.95	386.5	165.5	Maizales barrio, Naguabo Municipio
2.28	2.02	891.1	476.7	Maleza Alta barrio, Aguadilla Municipio
2.27	1.97	957.9	423.4	Maleza Baja barrio, Aguadilla Municipio
1.06	1.06	1,011.3	476.4	Malezas barrio, Mayagüez Municipio
0.93	0.93	2,669.9	1,109.7	Mal Paso barrio, Aguada Municipio
2.08	2.08	1,147.6	444.7	Mambiche barrio, Humacao Municipio
1.45	1.45	1,655.2	643.4	Mamey barrio, Aguada Municipio
2.45	2.45	1,266.5	485.3	Mamey barrio, Guaynabo Municipio
2.63	2.62	1,799.2	693.9	Mamey barrio, Gurabo Municipio
1.66	1.65	2,612.1	1,032.7	Mamey barrio, Juncos Municipio
1.34	1.34	1,029.9	500.0	Mamey barrio, Patillas Municipio
3.47	2.66	4.1	2.3	Mameyal barrio, Dorado Municipio
6.23	6.23	182.3	75.4	Mameyes Abajo barrio, Utuado Municipio
9.52	9.52	235.3	84.3	Mameyes Arriba barrio, Jayuya Municipio
4.12	4.01	578.3	294.8	Mameyes I barrio, Luquillo Municipio
10.89	10.63	257.0	199.9	Mameyes II barrio, Río Grande Municipio
3.86	3.86	542.2	194.6	Maná barrio, Corozal Municipio
2.08	2.08	6,736.1	3,176.9	Manatí zona urbana, Manatí Municipio
0.77	0.77	7,462.3	4,048.1	Manatí barrio-pueblo, Manatí Municipio
6.39	5.34	102.1	38.8	Maragüez barrio, Ponce Municipio
1.94	1.93	387.6	173.1	Maravilla Este barrio, Las Marías Municipio
1.50	1.49	389.3	147.7	Maravilla Norte barrio, Las Marías Municipio
3.63	3.63	532.8	197.0	Maravilla Sur barrio, Las Marías Municipio
2.24	2.24	800.9	340.6	Maresúa barrio, San Germán Municipio
0.20	0.20	6,425.0	3,140.0	María Antonia comunidad, Guánica Municipio
4.37	4.37	739.1	318.3	Mariana barrio, Humacao Municipio
8.47	7.55	274.7	130.3	Mariana barrio, Naguabo Municipio
1.49	1.49	1,503.4	563.8	Mariano Colón comunidad
1.43	1.43	1,515.4	563.6	Coamo Municipio
0.06	0.06	1,216.7	566.7	Santa Isabel Municipio
1.71	1.71	1,167.8	467.8	Marías barrio, Aguada Municipio
1.76	1.76	2,646.6	1,124.4	Marías barrio, Añasco Municipio
2.34	2.33	757.9	309.4	Marías barrio, Moca Municipio
0.16	0.16	5,425.0	2,787.5	Maricao zona urbana, Maricao Municipio
0.11	0.11	6,509.1	3,400.0	Maricao barrio-pueblo, Maricao Municipio
4.88	4.88	1,063.9	425.4	Maricao barrio, Vega Alta Municipio
9.04	9.04	229.6	105.6	Maricao Afuera barrio, Maricao Municipio
5.44	5.24	169.8	80.3	Marín barrio, Patillas Municipio
3.64	3.54	6,966.7	2,837.9	Martín González barrio, Carolina Municipio
0.91	0.91	2,452.7	1,039.6	Martorell comunidad, Yabucoa Municipio
0.47	0.47	2,151.1	783.0	Marueño comunidad, Ponce Municipio
4.21	4.21	401.9	151.3	Marueño barrio, Ponce Municipio
3.74	3.74	407.0	161.8	Masa barrio, Gurabo Municipio
1.61	1.61	334.2	125.5	Mata de Cañas barrio, Orocovis Municipio
5.19	4.49	1,998.2	1,199.3	Mata de Plátano barrio, Luquillo Municipio
1.93	1.93	479.8	200.5	Matón Abajo barrio, Cayey Municipio
2.19	2.19	438.8	173.5	Matón Arriba barrio, Cayey Municipio
3.51	3.51	82.1	37.6	Matuyas Alto barrio, Maunabo Municipio
1.68	1.68	194.6	102.4	Matuyas Bajo barrio, Maunabo Municipio
0.14	0.14	2,264.3	1,321.4	Maunabo barrio-pueblo, Maunabo Municipio
0.59	0.59	2,827.1	1,252.5	Maunabo zona urbana, Maunabo Municipio
0.45	0.45	820.0	286.7	Mavilla barrio, Vega Alta Municipio

Table 9.
Population and Housing Units: 1990 to 2010; and Area Measurements and Density: 2010—Con.

[For information concerning historical counts and geographic change, see "User Notes." For information on confidentiality, nonsampling error, and definitions, see Appendixes]

Puerto Rico Municipio Subdivision Place Subbarrio	Population				Housing units			
	2010	2000	1990	Percent change 2000 to 2010	2010	2000	1990	Percent change 2000 to 2010
Mayagüez zona urbana, Mayagüez Municipio	70,463	78,647	83,010	–10.4	34,643	31,907	29,692	8.6
Mayagüez barrio-pueblo, Mayagüez Municipio	26,903	32,043	35,279	–16.0	14,565	14,392	13,827	1.2
Mayagüez Arriba barrio, Mayagüez Municipio	5,341	6,098	5,905	–12.4	2,199	2,179	1,976	0.9
Media Luna barrio, Toa Baja Municipio	12,221	12,712	11,359	–3.9	4,706	4,246	3,549	10.8
Medianía Alta barrio, Loíza Municipio	8,019	9,482	8,231	–15.4	4,071	3,265	2,325	24.7
Medianía Baja barrio, Loíza Municipio	8,781	8,911	7,421	–1.5	3,772	3,030	2,110	24.5
Membrillo barrio, Camuy Municipio	3,459	3,415	2,305	1.3	1,339	1,231	782	8.8
Minillas barrio, Bayamón Municipio	39,540	42,617	42,420	–7.2	17,036	15,845	14,116	7.5
Minillas barrio, San Germán Municipio	3,377	3,484	2,931	–3.1	1,492	1,297	1,027	15.0
Mirabales barrio, San Sebastián Municipio	672	624	526	7.7	295	232	186	27.2
Miradero barrio, Cabo Rojo Municipio	15,521	14,358	10,757	8.1	7,374	5,654	3,926	30.4
Miradero barrio, Mayagüez Municipio	5,724	5,510	5,279	3.9	2,742	2,155	1,859	27.2
Miraflores barrio, Añasco Municipio	567	730	619	–22.3	246	265	226	–7.2
Miraflores barrio, Arecibo Municipio	5,863	r 4,735	3,886	23.8	2,457	1,717	1,269	43.1
Miranda comunidad, Vega Baja Municipio	1,804	2,057	1,878	–12.3	748	711	586	5.2
Mirasol barrio, Lares Municipio	938	1,510	949	–37.9	364	472	300	–22.9
Moca zona urbana, Moca Municipio	3,861	4,757	4,231	–18.8	1,755	1,786	1,369	–1.7
Moca barrio-pueblo, Moca Municipio	1,735	1,980	2,059	–12.4	882	830	754	6.3
Monacillo barrio, San Juan Municipio	11,442	12,425	13,481	–7.9	4,985	4,599	4,171	8.4
Monacillo Urbano barrio, San Juan Municipio	22,342	29,309	28,707	–23.8	10,272	10,336	9,460	–0.6
Monserrate comunidad	2,592	2,756	2,647	–6.0	1,097	989	854	10.9
Vega Alta Municipio	275	220	226	25.0	117	81	75	44.4
Vega Baja Municipio	2,317	2,536	2,421	–8.6	980	908	779	7.9
Montalva barrio, Guánica Municipio	3,181	3,148	2,893	1.0	2,002	1,554	1,363	28.8
Montaña barrio, Aguadilla Municipio	4,068	4,027	3,804	1.0	1,789	1,538	1,428	16.3
Monte Grande comunidad, Cabo Rojo Municipio	2,800	1,817	(X)	54.1	1,198	778	(X)	54.0
Monte Grande barrio, Cabo Rojo Municipio	7,227	6,275	5,206	15.2	3,229	2,589	2,098	24.7
Monte Llano barrio, Cayey Municipio	3,302	3,874	3,373	–14.8	1,336	1,300	1,042	2.8
Monte Llano barrio, Cidra Municipio	984	956	731	2.9	386	325	246	18.8
Monte Llano barrio, Morovis Municipio	2,948	2,781	2,197	6.0	1,084	898	684	20.7
Monte Llano barrio, Ponce Municipio	523	462	764	13.2	227	192	257	18.2
Monte Verde comunidad, Ponce Municipio	137	(X)	(X)	(X)	103	(X)	(X)	(X)
Montones barrio, Las Piedras Municipio	9,332	6,096	5,099	53.1	3,899	2,188	1,582	78.2
Montoso barrio, Maricao Municipio	984	1,156	1,202	–14.9	413	383	454	7.8
Montoso barrio, Mayagüez Municipio	1,049	1,118	815	–6.2	436	410	358	6.3
Mora comunidad, Isabela Municipio	1,583	1,857	1,706	–14.8	731	683	551	7.0
Mora barrio, Isabela Municipio	4,682	4,271	3,617	9.6	2,112	1,611	1,203	31.1
Morovis zona urbana, Morovis Municipio	2,032	2,285	2,355	–11.1	955	828	768	15.3
Morovis barrio-pueblo, Morovis Municipio	895	1,004	1,157	–10.9	480	418	422	14.8
Morovis Norte barrio, Morovis Municipio	3,546	3,257	2,556	8.9	1,354	999	811	35.5
Morovis Sud barrio, Morovis Municipio	4,208	3,595	2,535	17.1	1,520	1,119	668	35.8
Mosquito barrio, Vieques Municipio	–	–	55	–	–	–	–	–
Mucarabones comunidad, Toa Alta Municipio	1,561	1,690	1,670	–7.6	591	570	497	3.7
Mucarabones barrio, Toa Alta Municipio	23,221	19,174	9,099	21.1	8,267	6,309	2,828	31.0
Mula barrio, Aguas Buenas Municipio	3,842	3,657	3,213	5.1	1,505	1,260	973	19.4
Mulas barrio, Patillas Municipio	439	502	454	–12.5	197	179	160	10.1
Mulita barrio, Aguas Buenas Municipio	266	267	194	–0.4	94	93	62	1.1
Muñoz Rivera barrio, Patillas Municipio	673	743	904	–9.4	331	287	307	15.3
Naguabo zona urbana, Naguabo Municipio	4,443	4,432	4,855	0.2	2,128	1,807	1,713	17.8
Naguabo barrio-pueblo, Naguabo Municipio	1,514	1,852	1,848	–18.3	838	792	762	5.8
Naranjales barrio, Las Marías Municipio	558	485	352	15.1	203	180	151	12.8
Naranjales barrio, Mayagüez Municipio	1,109	1,197	1,039	–7.4	484	426	378	13.6
Naranjito barrio, Hatillo Municipio	4,050	3,630	3,160	11.6	1,605	1,274	1,062	26.0
Naranjito zona urbana, Naranjito Municipio	1,655	1,931	2,368	–14.3	754	737	829	2.3
Naranjito barrio-pueblo, Naranjito Municipio	1,157	1,150	1,437	0.6	528	467	552	13.1
Naranjo barrio, Aguada Municipio	3,292	3,724	3,087	–11.6	1,379	1,312	972	5.1
Naranjo barrio, Comerío Municipio	1,915	1,845	2,040	3.8	725	679	682	6.8
Naranjo barrio, Fajardo Municipio	349	218	67	60.1	149	86	43	73.3
Naranjo barrio, Moca Municipio	2,875	2,690	2,405	6.9	1,213	945	735	28.4
Naranjo barrio, Yauco Municipio	599	699	682	–14.3	267	278	235	–4.0
Navarro barrio, Gurabo Municipio	10,561	5,015	3,131	110.6	3,942	1,701	947	131.7
Negros barrio, Corozal Municipio	1,398	1,239	1,001	12.8	496	394	312	25.9
Nuevo barrio, Bayamón Municipio	2,965	2,394	2,715	23.9	1,125	801	901	40.4
Nuevo barrio, Naranjito Municipio	4,004	3,840	3,715	4.3	1,483	1,256	1,118	18.1
Olimpo comunidad, Guayama Municipio	2,064	2,493	2,460	–17.2	899	871	717	3.2
Oriente barrio, San Juan Municipio	31,374	34,799	37,621	–9.8	14,455	13,456	13,040	7.4
Orocovis zona urbana, Orocovis Municipio	722	909	1,032	–20.6	353	361	364	–2.2
Orocovis barrio, Orocovis Municipio	3,658	3,373	3,284	8.4	1,452	1,145	984	26.8
Orocovis barrio-pueblo, Orocovis Municipio	682	851	959	–19.9	332	337	339	–1.5
Ortíz barrio, Toa Alta Municipio	26,580	21,850	15,760	21.6	9,511	6,957	4,631	36.7

Table 9.
Population and Housing Units: 1990 to 2010; and Area Measurements and Density: 2010—Con.

[For information concerning historical counts and geographic change, see "User Notes." For information on confidentiality, nonsampling error, and definitions, see Appendixes]

Area measurements in square miles		Average per square mile of land		Puerto Rico Municipio Subdivision Place Subbarrio
Total area	Land area	Population density	Housing unit density	
23.15	20.95	3,363.4	1,653.6	Mayagüez zona urbana, Mayagüez Municipio
2.97	2.55	10,550.2	5,711.8	Mayagüez barrio-pueblo, Mayagüez Municipio
2.58	2.57	2,078.2	855.6	Mayagüez Arriba barrio, Mayagüez Municipio
5.92	5.87	2,081.9	801.7	Media Luna barrio, Toa Baja Municipio
2.29	1.65	4,860.0	2,467.3	Medianía Alta barrio, Loíza Municipio
2.95	2.49	3,526.5	1,514.9	Medianía Baja barrio, Loíza Municipio
2.61	1.99	1,738.2	672.9	Membrillo barrio, Camuy Municipio
5.82	5.79	6,829.0	2,942.3	Minillas barrio, Bayamón Municipio
5.74	5.74	588.3	259.9	Minillas barrio, San Germán Municipio
2.22	2.20	305.5	134.1	Mirabales barrio, San Sebastián Municipio
9.66	7.71	2,013.1	956.4	Miradero barrio, Cabo Rojo Municipio
2.93	2.93	1,953.6	935.8	Miradero barrio, Mayagüez Municipio
3.71	3.65	155.3	67.4	Miraflores barrio, Añasco Municipio
6.08	6.08	964.3	404.1	Miraflores barrio, Arecibo Municipio
1.85	1.85	975.1	404.3	Miranda comunidad, Vega Baja Municipio
3.71	3.71	252.8	98.1	Mirasol barrio, Lares Municipio
1.00	1.00	3,861.0	1,755.0	Moca zona urbana, Moca Municipio
0.32	0.32	5,421.9	2,756.3	Moca barrio-pueblo, Moca Municipio
1.15	1.15	9,949.6	4,334.8	Monacillo barrio, San Juan Municipio
3.23	3.23	6,917.0	3,180.2	Monacillo Urbano barrio, San Juan Municipio
0.71	0.70	3,702.9	1,567.1	Monserrate comunidad
0.08	0.08	3,437.5	1,462.5	Vega Alta Municipio
0.63	0.61	3,798.4	1,606.6	Vega Baja Municipio
14.65	10.85	293.2	184.5	Montalva barrio, Guánica Municipio
1.56	1.55	2,624.5	1,154.2	Montaña barrio, Aguadilla Municipio
1.43	1.43	1,958.0	837.8	Monte Grande comunidad, Cabo Rojo Municipio
3.80	3.80	1,901.8	849.7	Monte Grande barrio, Cabo Rojo Municipio
2.59	2.59	1,274.9	515.8	Monte Llano barrio, Cayey Municipio
1.90	1.90	517.9	203.2	Monte Llano barrio, Cidra Municipio
1.60	1.60	1,842.5	677.5	Monte Llano barrio, Morovis Municipio
2.15	2.15	243.3	105.6	Monte Llano barrio, Ponce Municipio
0.41	0.40	342.5	257.5	Monte Verde comunidad, Ponce Municipio
8.79	8.79	1,061.7	443.6	Montones barrio, Las Piedras Municipio
4.37	4.37	225.2	94.5	Montoso barrio, Maricao Municipio
3.08	3.08	340.6	141.6	Montoso barrio, Mayagüez Municipio
0.32	0.32	4,946.9	2,284.4	Mora comunidad, Isabela Municipio
2.38	2.38	1,967.2	887.4	Mora barrio, Isabela Municipio
0.56	0.56	3,628.6	1,705.4	Morovis zona urbana, Morovis Municipio
0.07	0.07	12,785.7	6,857.1	Morovis barrio-pueblo, Morovis Municipio
3.31	3.31	1,071.3	409.1	Morovis Norte barrio, Morovis Municipio
1.72	1.72	2,446.5	883.7	Morovis Sud barrio, Morovis Municipio
3.44	2.43	–	–	Mosquito barrio, Vieques Municipio
0.33	0.33	4,730.3	1,790.9	Mucarabones comunidad, Toa Alta Municipio
5.33	5.32	4,364.8	1,553.9	Mucarabones barrio, Toa Alta Municipio
2.56	2.56	1,500.8	587.9	Mula barrio, Aguas Buenas Municipio
5.33	5.33	82.4	37.0	Mulas barrio, Patillas Municipio
0.58	0.58	458.6	162.1	Mulita barrio, Aguas Buenas Municipio
8.84	8.84	76.1	37.4	Muñoz Rivera barrio, Patillas Municipio
0.63	0.63	7,052.4	3,377.8	Naguabo zona urbana, Naguabo Municipio
0.25	0.25	6,056.0	3,352.0	Naguabo barrio-pueblo, Naguabo Municipio
3.49	3.49	159.9	58.2	Naranjales barrio, Las Marías Municipio
1.53	1.53	724.8	316.3	Naranjales barrio, Mayagüez Municipio
5.14	5.13	789.5	312.9	Naranjito barrio, Hatillo Municipio
0.33	0.33	5,015.2	2,284.8	Naranjito zona urbana, Naranjito Municipio
0.12	0.12	9,641.7	4,400.0	Naranjito barrio-pueblo, Naranjito Municipio
2.72	2.72	1,210.3	507.0	Naranjo barrio, Aguada Municipio
4.03	4.03	475.2	179.9	Naranjo barrio, Comerío Municipio
1.50	1.50	232.7	99.3	Naranjo barrio, Fajardo Municipio
4.83	4.83	595.2	251.1	Naranjo barrio, Moca Municipio
3.44	3.31	181.0	80.7	Naranjo barrio, Yauco Municipio
2.81	2.78	3,798.9	1,418.0	Navarro barrio, Gurabo Municipio
2.97	2.97	470.7	167.0	Negros barrio, Corozal Municipio
4.13	4.10	723.2	274.4	Nuevo barrio, Bayamón Municipio
3.17	3.16	1,267.1	469.3	Nuevo barrio, Naranjito Municipio
0.29	0.29	7,117.2	3,100.0	Olimpo comunidad, Guayama Municipio
2.23	1.78	17,625.8	8,120.8	Oriente barrio, San Juan Municipio
0.12	0.12	6,016.7	2,941.7	Orocovis zona urbana, Orocovis Municipio
2.96	2.96	1,235.8	490.5	Orocovis barrio, Orocovis Municipio
0.11	0.11	6,200.0	3,018.2	Orocovis barrio-pueblo, Orocovis Municipio
6.44	6.16	4,314.9	1,544.0	Ortíz barrio, Toa Alta Municipio

Table 9.
Population and Housing Units: 1990 to 2010; and Area Measurements and Density: 2010—Con.

[For information concerning historical counts and geographic change, see "User Notes." For information on confidentiality, nonsampling error, and definitions, see Appendixes]

Puerto Rico Municipio Subdivision Place Subbarrio	Population				Housing units			
	2010	2000	1990	Percent change 2000 to 2010	2010	2000	1990	Percent change 2000 to 2010
Ovejas barrio, Añasco Municipio	1,549	1,603	1,250	–3.4	684	595	437	15.0
Padilla barrio, Corozal Municipio	3,653	3,959	3,235	–7.7	1,282	1,250	893	2.6
Pájaros barrio, Bayamón Municipio	30,194	32,855	34,168	–8.1	12,226	11,545	10,830	5.9
Pájaros comunidad, Toa Alta Municipio	10,122	9,466	6,877	6.9	3,619	3,028	1,987	19.5
Pajonal comunidad, Florida Municipio	742	761	(X)	–2.5	304	275	(X)	10.5
Palma Escrita barrio, Las Marías Municipio	507	693	621	–26.8	214	252	191	–15.1
Palmar barrio, Aguadilla Municipio	1,743	2,136	1,928	–18.4	817	821	677	–0.5
Palmarejo comunidad, Coamo Municipio	1,090	1,087	1,088	0.3	442	385	315	14.8
Palmarejo barrio, Coamo Municipio	3,650	4,195	4,279	–13.0	1,466	1,473	1,258	–0.5
Palmarejo barrio, Corozal Municipio	6,068	5,856	5,299	3.6	2,313	1,975	1,613	17.1
Palmarejo comunidad, Lajas Municipio	966	1,169	1,150	–17.4	463	469	417	–1.3
Palmarejo barrio, Lajas Municipio	3,750	4,117	3,678	–8.9	1,954	1,729	1,360	13.0
Palmarito barrio, Corozal Municipio	2,227	2,160	1,902	3.1	789	694	538	13.7
Palmas barrio, Arroyo Municipio	3,789	4,090	3,167	–7.4	1,814	1,717	1,226	5.6
Palmas barrio, Cataño Municipio	23,857	25,443	28,918	–6.2	8,995	8,292	8,573	8.5
Palmas barrio, Guayama Municipio	709	841	861	–15.7	482	302	275	59.6
Palmas comunidad	2,230	2,829	2,254	–21.2	996	1,026	901	–2.9
Arroyo Municipio	2,046	2,596	2,012	–21.2	908	948	830	–4.2
Patillas Municipio	184	233	242	–21.0	88	78	71	12.8
Palmas barrio, Salinas Municipio	313	434	381	–27.9	148	137	123	8.0
Palmas Altas barrio, Barceloneta Municipio	3,778	3,875	3,364	–2.5	1,676	1,423	1,141	17.8
Palmas del Mar comunidad, Humacao Municipio	2,055	(X)	(X)	(X)	3,403	(X)	(X)	(X)
Palmer comunidad, Río Grande Municipio	1,032	1,205	1,472	–14.4	433	461	471	–6.1
Palo Hincado barrio, Barranquitas Municipio	4,587	3,963	3,669	15.7	1,761	1,333	1,088	32.1
Palomas comunidad, Comerío Municipio	1,652	1,742	1,833	–5.2	634	612	545	3.6
Palomas barrio, Comerío Municipio	4,719	4,382	4,666	7.7	1,874	1,535	1,432	22.1
Palomas comunidad, Yauco Municipio	1,936	2,321	2,393	–16.6	848	838	779	1.2
Palos Blancos barrio, Corozal Municipio	3,458	3,664	2,919	–5.6	1,337	1,242	882	7.6
Palo Seco comunidad, Maunabo Municipio	1,008	1,152	1,221	–12.5	433	409	377	5.9
Palo Seco barrio, Maunabo Municipio	1,270	1,849	2,032	–31.3	544	642	616	–15.3
Palo Seco barrio, Toa Baja Municipio	288	325	385	–11.4	162	158	157	2.5
Parcelas de Navarro comunidad, Gurabo Municipio	1,568	(X)	(X)	(X)	662	(X)	(X)	(X)
Parcelas La Milagrosa comunidad, Cidra Municipio	1,290	1,344	1,161	–4.0	504	429	322	17.5
Parcelas Mandry comunidad, Ponce Municipio	571	(X)	(X)	(X)	215	(X)	(X)	(X)
Parcelas Nuevas comunidad, Cidra Municipio	1,579	1,628	1,279	–3.0	644	562	417	14.6
Parcelas Peñuelas comunidad, Santa Isabel Municipio	941	1,132	1,099	–16.9	382	381	337	0.3
Parcelas Viejas Borinquen comunidad, Caguas Municipio	677	(X)	(X)	(X)	287	(X)	(X)	(X)
Parguera barrio, Lajas Municipio	2,082	2,071	1,796	0.5	1,655	1,326	969	24.8
París barrio, Lajas Municipio	968	878	835	10.3	425	350	323	21.4
Paso Palma barrio, Utuado Municipio	582	556	664	4.7	248	182	192	36.3
Pasto barrio, Aibonito Municipio	4,184	3,988	3,814	4.9	1,690	1,364	1,180	23.9
Pasto barrio, Coamo Municipio	5,540	5,420	4,385	2.2	2,153	1,762	1,375	22.2
Pasto barrio, Guayanilla Municipio	327	360	440	–9.2	141	133	139	6.0
Pasto barrio, Morovis Municipio	767	777	730	–1.3	277	241	181	14.9
Pastos comunidad, Aibonito Municipio	1,514	1,528	1,538	–0.9	607	514	480	18.1
Pasto Viejo barrio, Cayey Municipio	555	654	642	–15.1	231	207	198	11.6
Patillas zona urbana, Patillas Municipio	4,333	4,091	4,410	5.9	2,005	1,500	1,475	33.7
Patillas barrio-pueblo, Patillas Municipio	2,279	701	948	225.1	1,108	362	450	206.1
Pedernales barrio, Cabo Rojo Municipio	4,636	4,809	3,896	–3.6	3,176	2,833	1,868	12.1
Pedro Avila barrio, Cayey Municipio	125	178	138	–29.8	54	60	44	–10.0
Pedro García barrio, Coamo Municipio	666	624	592	6.7	262	227	214	15.4
Pellejas barrio, Adjuntas Municipio	553	670	729	–17.5	207	228	214	–9.2
Pellejas barrio, Orocovis Municipio	577	436	692	32.3	219	150	194	46.0
Peña Pobre comunidad, Naguabo Municipio	991	1,024	1,127	–3.2	433	349	353	24.1
Peña Pobre barrio, Naguabo Municipio	4,131	3,872	3,814	6.7	1,635	1,237	1,103	32.2
Peñuelas zona urbana, Peñuelas Municipio	5,859	6,712	5,918	–12.7	2,292	2,258	1,774	1.5
Peñuelas barrio-pueblo, Peñuelas Municipio	1,422	1,609	1,823	–11.6	657	643	634	2.2
Perchas barrio, Morovis Municipio	1,336	1,354	1,343	–1.3	552	448	374	23.2
Perchas 1 barrio, San Sebastián Municipio	902	1,024	757	–11.9	425	379	266	12.1
Perchas 2 barrio, San Sebastián Municipio	988	1,072	945	–7.8	438	358	306	22.3
Pesas barrio, Ciales Municipio	2,361	2,067	1,803	14.2	1,015	747	579	35.9
Pezuela barrio, Lares Municipio	474	272	398	74.3	175	82	114	113.4
Pica barrio, Jayuya Municipio	153	356	303	–57.0	66	58	53	13.8
Piedra Aguza comunidad, Juana Díaz Municipio	2,901	(X)	(X)	(X)	1,077	(X)	(X)	(X)
Piedra Gorda comunidad, Camuy Municipio	1,937	1,927	1,771	0.5	730	655	551	11.5
Piedra Gorda barrio, Camuy Municipio	1,846	1,722	1,667	7.2	712	619	541	15.0
Piedras barrio, Cayey Municipio	195	59	207	230.5	70	26	95	169.2
Piedras Blancas barrio, Aguada Municipio	4,635	3,542	2,813	30.9	1,918	1,307	947	46.7
Piedras Blancas barrio, San Sebastián Municipio	2,563	2,562	2,269	–	1,160	1,101	853	5.4
Piletas barrio, Lares Municipio	5,671	5,656	4,526	0.3	2,261	1,850	1,368	22.2

Table 9.
Population and Housing Units: 1990 to 2010; and Area Measurements and Density: 2010—Con.

[For information concerning historical counts and geographic change, see "User Notes." For information on confidentiality, nonsampling error, and definitions, see Appendixes]

Area measurements in square miles		Average per square mile of land		Puerto Rico Municipio Subdivision Place Subbarrio
Total area	Land area	Population density	Housing unit density	
1.93	1.92	806.8	356.3	Ovejas barrio, Añasco Municipio
4.46	4.46	819.1	287.4	Padilla barrio, Corozal Municipio
3.02	3.02	9,998.0	4,048.3	Pájaros barrio, Bayamón Municipio
1.54	1.54	6,572.7	2,350.0	Pájaros comunidad, Toa Alta Municipio
0.11	0.11	6,745.5	2,763.6	Pajonal comunidad, Florida Municipio
5.01	5.01	101.2	42.7	Palma Escrita barrio, Las Marías Municipio
1.98	1.96	889.3	416.8	Palmar barrio, Aguadilla Municipio
0.59	0.59	1,847.5	749.2	Palmarejo comunidad, Coamo Municipio
5.38	5.38	678.4	272.5	Palmarejo barrio, Coamo Municipio
3.86	3.86	1,572.0	599.2	Palmarejo barrio, Corozal Municipio
0.29	0.29	3,331.0	1,596.6	Palmarejo comunidad, Lajas Municipio
9.25	7.22	519.4	270.6	Palmarejo barrio, Lajas Municipio
4.93	4.93	451.7	160.0	Palmarito barrio, Corozal Municipio
4.73	3.85	984.2	471.2	Palmas barrio, Arroyo Municipio
6.00	4.58	5,209.0	1,964.0	Palmas barrio, Cataño Municipio
6.73	6.73	105.3	71.6	Palmas barrio, Guayama Municipio
1.31	1.31	1,702.3	760.3	Palmas comunidad
0.70	0.70	2,922.9	1,297.1	Arroyo Municipio
0.61	0.61	301.6	144.3	Patillas Municipio
1.37	1.37	228.5	108.0	Palmas barrio, Salinas Municipio
5.88	4.32	874.5	388.0	Palmas Altas barrio, Barceloneta Municipio
3.11	3.04	676.0	1,119.4	Palmas del Mar comunidad, Humacao Municipio
0.16	0.16	6,450.0	2,706.3	Palmer comunidad, Río Grande Municipio
5.44	5.44	843.2	323.7	Palo Hincado barrio, Barranquitas Municipio
0.87	0.87	1,898.9	728.7	Palomas comunidad, Comerío Municipio
3.96	3.96	1,191.7	473.2	Palomas barrio, Comerío Municipio
0.50	0.50	3,872.0	1,696.0	Palomas comunidad, Yauco Municipio
4.98	4.97	695.8	269.0	Palos Blancos barrio, Corozal Municipio
0.45	0.45	2,240.0	962.2	Palo Seco comunidad, Maunabo Municipio
1.40	1.40	907.1	388.6	Palo Seco barrio, Maunabo Municipio
1.60	0.49	587.8	330.6	Palo Seco barrio, Toa Baja Municipio
0.13	0.13	12,061.5	5,092.3	Parcelas de Navarro comunidad, Gurabo Municipio
0.26	0.26	4,961.5	1,938.5	Parcelas La Milagrosa comunidad, Cidra Municipio
0.09	0.09	6,344.4	2,388.9	Parcelas Mandry comunidad, Ponce Municipio
0.64	0.64	2,467.2	1,006.3	Parcelas Nuevas comunidad, Cidra Municipio
0.58	0.57	1,650.9	670.2	Parcelas Peñuelas comunidad, Santa Isabel Municipio
0.05	0.05	13,540.0	5,740.0	Parcelas Viejas Borinquen comunidad, Caguas Municipio
7.34	4.01	519.2	412.7	Parguera barrio, Lajas Municipio
1.68	1.68	576.2	253.0	París barrio, Lajas Municipio
4.82	4.82	120.7	51.5	Paso Palma barrio, Utuado Municipio
3.29	3.29	1,271.7	513.7	Pasto barrio, Aibonito Municipio
13.46	13.46	411.6	160.0	Pasto barrio, Coamo Municipio
3.83	3.83	85.4	36.8	Pasto barrio, Guayanilla Municipio
3.14	3.14	244.3	88.2	Pasto barrio, Morovis Municipio
0.51	0.51	2,968.6	1,190.2	Pastos comunidad, Aibonito Municipio
1.61	1.61	344.7	143.5	Pasto Viejo barrio, Cayey Municipio
1.14	1.14	3,800.9	1,758.8	Patillas zona urbana, Patillas Municipio
0.49	0.49	4,651.0	2,261.2	Patillas barrio-pueblo, Patillas Municipio
9.09	7.44	623.1	426.9	Pedernales barrio, Cabo Rojo Municipio
0.81	0.81	154.3	66.7	Pedro Avila barrio, Cayey Municipio
6.58	6.58	101.2	39.8	Pedro García barrio, Coamo Municipio
3.52	3.52	157.1	58.8	Pellejas barrio, Adjuntas Municipio
3.53	3.53	163.5	62.0	Pellejas barrio, Orocovis Municipio
0.10	0.10	9,910.0	4,330.0	Peña Pobre comunidad, Naguabo Municipio
4.38	4.38	943.2	373.3	Peña Pobre barrio, Naguabo Municipio
0.96	0.96	6,103.1	2,387.5	Peñuelas zona urbana, Peñuelas Municipio
0.25	0.25	5,688.0	2,628.0	Peñuelas barrio-pueblo, Peñuelas Municipio
2.71	2.71	493.0	203.7	Perchas barrio, Morovis Municipio
2.04	2.04	442.2	208.3	Perchas 1 barrio, San Sebastián Municipio
4.33	4.33	228.2	101.2	Perchas 2 barrio, San Sebastián Municipio
4.55	4.55	518.9	223.1	Pesas barrio, Ciales Municipio
2.42	2.42	195.9	72.3	Pezuela barrio, Lares Municipio
0.94	0.94	162.8	70.2	Pica barrio, Jayuya Municipio
0.58	0.58	5,001.7	1,856.9	Piedra Aguza comunidad, Juana Díaz Municipio
0.68	0.68	2,848.5	1,073.5	Piedra Gorda comunidad, Camuy Municipio
3.93	3.93	469.7	181.2	Piedra Gorda barrio, Camuy Municipio
0.93	0.93	209.7	75.3	Piedras barrio, Cayey Municipio
2.80	2.80	1,655.4	685.0	Piedras Blancas barrio, Aguada Municipio
2.20	2.20	1,165.0	527.3	Piedras Blancas barrio, San Sebastián Municipio
7.76	7.76	730.8	291.4	Piletas barrio, Lares Municipio

Table 9.
Population and Housing Units: 1990 to 2010; and Area Measurements and Density: 2010—Con.

[For information concerning historical counts and geographic change, see "User Notes." For information on confidentiality, nonsampling error, and definitions, see Appendixes]

Puerto Rico Municipio Subdivision Place Subbarrio	Population				Housing units			
	2010	2000	1990	Percent change 2000 to 2010	2010	2000	1990	Percent change 2000 to 2010
Piñales barrio, Añasco Municipio	2,875	2,163	1,788	32.9	1,153	765	539	50.7
Piñas barrio, Comerío Municipio	1,718	1,700	1,834	1.1	650	594	530	9.4
Piñas barrio, Toa Alta Municipio	1,354	1,076	867	25.8	525	349	268	50.4
Pitahaya barrio, Arroyo Municipio	3,242	3,981	3,414	–18.6	1,439	1,375	1,093	4.7
Pitahaya barrio, Luquillo Municipio	4,523	4,505	4,002	0.4	2,082	1,717	1,287	21.3
Planas barrio, Isabela Municipio	2,075	2,041	1,644	1.7	949	742	557	27.9
Plata barrio, Aibonito Municipio	1,724	1,863	1,734	–7.5	657	595	532	10.4
Plata barrio, Lajas Municipio	2,620	2,655	2,308	–1.3	1,069	976	792	9.5
Plata barrio, Moca Municipio	2,797	996	602	180.8	1,088	328	171	231.7
Playa barrio, Añasco Municipio	1,498	1,652	1,725	–9.3	753	660	591	14.1
Playa barrio, Guayanilla Municipio	1,186	1,317	1,326	–9.9	523	506	449	3.4
Playa barrio, Ponce Municipio	14,077	16,926	18,027	–16.8	5,934	5,850	5,462	1.4
Playa barrio, Santa Isabel Municipio	807	840	767	–3.9	375	352	310	6.5
Playa barrio, Yabucoa Municipio	4,915	4,761	3,702	3.2	2,022	1,683	1,090	20.1
Playa Fortuna comunidad, Luquillo Municipio	1,690	2,037	2,232	–17.0	888	835	720	6.3
Playa Sardinas I barrio, Culebra Municipio	186	136	119	36.8	156	85	37	83.5
Playa Sardinas II barrio, Culebra Municipio	64	122	78	–47.5	129	79	63	63.3
Playita comunidad, Salinas Municipio	553	673	(X)	–17.8	319	299	(X)	6.7
Playita comunidad, Yabucoa Municipio	1,558	2,192	2,399	–28.9	614	694	679	–11.5
Playita Cortada comunidad, Santa Isabel Municipio	1,731	1,677	1,521	3.2	731	596	507	22.7
Pole Ojea comunidad, Cabo Rojo Municipio	1,695	1,829	1,539	–7.3	1,042	858	611	21.4
Pollos barrio, Patillas Municipio	3,146	3,409	2,525	–7.7	1,262	1,285	782	–1.8
Ponce zona urbana, Ponce Municipio	132,502	r 155,031	159,151	–14.5	57,856	r 56,570	51,742	2.3
Portillo barrio, Adjuntas Municipio	606	552	420	9.8	252	179	131	40.8
Portugués barrio, Adjuntas Municipio	476	494	353	–3.6	214	205	131	4.4
Portugués barrio, Ponce Municipio	4,134	4,882	4,916	–15.3	1,457	1,391	1,273	4.7
Portugués Urbano barrio, Ponce Municipio	4,110	5,886	7,541	–30.2	1,666	2,065	2,250	–19.3
Potala Pastillo comunidad, Juana Díaz Municipio	3,092	3,819	4,129	–19.0	1,315	1,370	1,212	–4.0
Pozas barrio, Ciales Municipio	1,430	1,503	1,406	–4.9	625	513	433	21.8
Pozas barrio, San Sebastián Municipio	3,515	3,713	2,782	–5.3	1,437	1,330	924	8.0
Pozo Hondo barrio, Guayama Municipio	1,263	885	840	42.7	583	343	268	70.0
Primero barrio, Ponce Municipio	3,175	3,550	3,905	–10.6	1,733	1,534	1,511	13.0
Pueblito del Carmen comunidad, Guayama Municipio	572	(X)	(X)	(X)	282	(X)	(X)	(X)
Pueblito del Río comunidad, Las Piedras Municipio	1,310	1,481	1,361	–11.5	523	523	429	–
Pueblo barrio, Corozal Municipio	2,991	3,639	3,953	–17.8	1,174	1,213	1,134	–3.2
Pueblo barrio, Lares Municipio	4,838	5,830	4,269	–17.0	2,031	2,100	1,346	–3.3
Pueblo barrio, Moca Municipio	6,364	6,600	5,169	–3.6	2,718	2,392	1,581	13.6
Pueblo barrio, Rincón Municipio	3,796	3,393	2,992	11.9	2,247	1,551	1,280	44.9
Pueblo barrio, San Juan Municipio	8,720	9,391	8,804	–7.1	4,907	4,036	3,525	21.6
Pueblo Viejo barrio, Guaynabo Municipio	23,816	26,109	27,744	–8.8	10,875	10,352	10,234	5.1
Puente barrio, Camuy Municipio	6,876	8,963	7,191	–23.3	2,820	3,202	2,443	–11.9
Puerto Diablo barrio, Vieques Municipio	1,896	984	1,258	92.7	1,380	636	555	117.0
Puerto Ferro barrio, Vieques Municipio	705	856	347	–17.6	585	414	142	41.3
Puerto Nuevo barrio, Vega Baja Municipio	5,908	5,463	4,286	8.1	3,214	2,323	1,718	38.4
Puerto Real comunidad, Cabo Rojo Municipio	5,983	6,166	3,429	–3.0	2,417	2,254	1,206	7.2
Puerto Real barrio, Vieques Municipio	1,654	1,673	1,656	–1.1	962	809	583	18.9
Puertos barrio, Camuy Municipio	1,330	1,545	1,379	–13.9	527	477	415	10.5
Pugnado Adentro barrio, Vega Baja Municipio	1,278	1,327	1,192	–3.7	515	446	372	15.5
Pugnado Afuera barrio, Vega Baja Municipio	11,808	11,959	10,796	–1.3	4,658	4,014	3,275	16.0
Pulguillas barrio, Coamo Municipio	1,205	1,131	1,162	6.5	465	381	375	22.0
Punta Arenas barrio, Vieques Municipio	–	–	–	–	–	–	–	–
Puntas barrio, Rincón Municipio	1,575	1,679	1,592	–6.2	1,447	906	737	59.7
Punta Santiago comunidad, Humacao Municipio	4,964	5,803	6,112	–14.5	2,190	2,326	2,130	–5.8
Punta Santiago barrio, Humacao Municipio	4,723	5,524	5,900	–14.5	2,055	2,186	2,002	–6.0
Purísima Concepción barrio, Las Marías Municipio	87	144	185	–39.6	38	61	62	–37.7
Quebrada comunidad, Camuy Municipio	995	1,130	1,191	–11.9	401	374	380	7.2
Quebrada barrio, Camuy Municipio	3,813	3,952	3,272	–3.5	1,525	1,339	1,050	13.9
Quebrada barrio, San Lorenzo Municipio	3,354	2,231	1,838	50.3	1,387	753	574	84.2
Quebrada Arenas barrio, Las Piedras Municipio	4,225	4,386	2,275	–3.7	1,676	1,505	712	11.4
Quebrada Arenas barrio, Maunabo Municipio	1,667	2,060	2,239	–19.1	756	712	644	6.2
Quebrada Arenas barrio, San Juan Municipio	2,747	2,753	2,762	–0.2	1,155	1,011	893	14.2
Quebrada Arenas barrio, San Lorenzo Municipio	2,390	2,751	2,191	–13.1	1,026	978	666	4.9
Quebrada Arenas barrio, Toa Alta Municipio	3,951	3,600	2,419	9.8	1,431	1,190	741	20.3
Quebrada Arenas barrio, Vega Baja Municipio	773	670	603	15.4	293	206	180	42.2
Quebrada Arriba barrio, Cayey Municipio	1,451	1,134	1,114	28.0	630	465	361	35.5
Quebrada Arriba barrio, Patillas Municipio	711	843	792	–15.7	326	292	276	11.6
Quebrada Ceiba barrio, Peñuelas Municipio	4,731	5,345	5,080	–11.5	1,768	1,705	1,410	3.7
Quebrada Cruz barrio, Toa Alta Municipio	5,343	5,051	4,183	5.8	2,130	1,768	1,312	20.5
Quebrada del Agua comunidad, Ponce Municipio	1,325	(X)	(X)	(X)	455	(X)	(X)	(X)
Quebrada Fajardo barrio, Fajardo Municipio	9,789	10,137	10,372	–3.4	4,327	3,692	3,319	17.2

Table 9.
Population and Housing Units: 1990 to 2010; and Area Measurements and Density: 2010—Con.

[For information concerning historical counts and geographic change, see "User Notes." For information on confidentiality, nonsampling error, and definitions, see Appendixes]

Area measurements in square miles		Average per square mile of land		Puerto Rico Municipio Subdivision Place Subbarrio
Total area	Land area	Population density	Housing unit density	
2.54	2.54	1,131.9	453.9	Piñales barrio, Añasco Municipio
3.33	3.33	515.9	195.2	Piñas barrio, Comerío Municipio
1.59	1.51	896.7	347.7	Piñas barrio, Toa Alta Municipio
3.19	3.19	1,016.3	451.1	Pitahaya barrio, Arroyo Municipio
6.99	6.63	682.2	314.0	Pitahaya barrio, Luquillo Municipio
7.97	7.93	261.7	119.7	Planas barrio, Isabela Municipio
2.92	2.92	590.4	225.0	Plata barrio, Aibonito Municipio
6.30	6.27	417.9	170.5	Plata barrio, Lajas Municipio
4.74	4.74	590.1	229.5	Plata barrio, Moca Municipio
1.21	0.71	2,109.9	1,060.6	Playa barrio, Añasco Municipio
1.13	0.52	2,280.8	1,005.8	Playa barrio, Guayanilla Municipio
14.99	4.39	3,206.6	1,351.7	Playa barrio, Ponce Municipio
1.28	0.58	1,391.4	646.6	Playa barrio, Santa Isabel Municipio
4.70	4.66	1,054.7	433.9	Playa barrio, Yabucoa Municipio
0.84	0.61	2,770.5	1,455.7	Playa Fortuna comunidad, Luquillo Municipio
6.53	0.19	978.9	821.1	Playa Sardinas I barrio, Culebra Municipio
24.30	1.00	64.0	129.0	Playa Sardinas II barrio, Culebra Municipio
0.13	0.13	4,253.8	2,453.8	Playita comunidad, Salinas Municipio
0.69	0.69	2,258.0	889.9	Playita comunidad, Yabucoa Municipio
1.90	0.89	1,944.9	821.3	Playita Cortada comunidad, Santa Isabel Municipio
0.56	0.56	3,026.8	1,860.7	Pole Ojea comunidad, Cabo Rojo Municipio
3.84	3.26	965.0	387.1	Pollos barrio, Patillas Municipio
45.75	30.61	4,328.7	1,890.1	Ponce zona urbana, Ponce Municipio
4.04	4.04	150.0	62.4	Portillo barrio, Adjuntas Municipio
2.00	2.00	238.0	107.0	Portugués barrio, Adjuntas Municipio
3.57	3.54	1,167.8	411.6	Portugués barrio, Ponce Municipio
1.26	1.26	3,261.9	1,322.2	Portugués Urbano barrio, Ponce Municipio
0.51	0.51	6,062.7	2,578.4	Potala Pastillo comunidad, Juana Díaz Municipio
7.03	7.03	203.4	88.9	Pozas barrio, Ciales Municipio
3.82	3.82	920.2	376.2	Pozas barrio, San Sebastián Municipio
13.68	13.62	92.7	42.8	Pozo Hondo barrio, Guayama Municipio
0.26	0.26	12,211.5	6,665.4	Primero barrio, Ponce Municipio
0.91	0.91	628.6	309.9	Pueblito del Carmen comunidad, Guayama Municipio
0.25	0.25	5,240.0	2,092.0	Pueblito del Río comunidad, Las Piedras Municipio
1.07	1.07	2,795.3	1,097.2	Pueblo barrio, Corozal Municipio
2.95	2.95	1,640.0	688.5	Pueblo barrio, Lares Municipio
3.48	3.47	1,834.0	783.3	Pueblo barrio, Moca Municipio
2.80	2.56	1,482.8	877.7	Pueblo barrio, Rincón Municipio
0.73	0.73	11,945.2	6,721.9	Pueblo barrio, San Juan Municipio
4.76	4.63	5,143.8	2,348.8	Pueblo Viejo barrio, Guaynabo Municipio
2.84	2.75	2,500.4	1,025.5	Puente barrio, Camuy Municipio
26.77	17.23	110.0	80.1	Puerto Diablo barrio, Vieques Municipio
10.57	8.33	84.6	70.2	Puerto Ferro barrio, Vieques Municipio
11.74	2.65	2,229.4	1,212.8	Puerto Nuevo barrio, Vega Baja Municipio
1.75	1.12	5,342.0	2,158.0	Puerto Real comunidad, Cabo Rojo Municipio
10.01	7.92	208.8	121.5	Puerto Real barrio, Vieques Municipio
2.40	2.39	556.5	220.5	Puertos barrio, Camuy Municipio
4.20	4.19	305.0	122.9	Pugnado Adentro barrio, Vega Baja Municipio
7.41	7.41	1,593.5	628.6	Pugnado Afuera barrio, Vega Baja Municipio
4.02	4.02	299.8	115.7	Pulguillas barrio, Coamo Municipio
4.75	3.21	–	–	Punta Arenas barrio, Vieques Municipio
2.45	1.93	816.1	749.7	Puntas barrio, Rincón Municipio
1.56	1.55	3,202.6	1,412.9	Punta Santiago comunidad, Humacao Municipio
3.18	2.20	2,146.8	934.1	Punta Santiago barrio, Humacao Municipio
2.13	2.10	41.4	18.1	Purísima Concepción barrio, Las Marías Municipio
0.17	0.17	5,852.9	2,358.8	Quebrada comunidad, Camuy Municipio
7.70	7.70	495.2	198.1	Quebrada barrio, Camuy Municipio
4.92	4.90	684.5	283.1	Quebrada barrio, San Lorenzo Municipio
1.92	1.92	2,200.5	872.9	Quebrada Arenas barrio, Las Piedras Municipio
1.72	1.72	969.2	439.5	Quebrada Arenas barrio, Maunabo Municipio
2.46	2.46	1,116.7	469.5	Quebrada Arenas barrio, San Juan Municipio
10.51	10.51	227.4	97.6	Quebrada Arenas barrio, San Lorenzo Municipio
1.94	1.94	2,036.6	737.6	Quebrada Arenas barrio, Toa Alta Municipio
1.82	1.82	424.7	161.0	Quebrada Arenas barrio, Vega Baja Municipio
2.40	2.40	604.6	262.5	Quebrada Arriba barrio, Cayey Municipio
3.64	3.64	195.3	89.6	Quebrada Arriba barrio, Patillas Municipio
3.88	3.88	1,219.3	455.7	Quebrada Ceiba barrio, Peñuelas Municipio
3.73	3.60	1,484.2	591.7	Quebrada Cruz barrio, Toa Alta Municipio
0.57	0.57	2,324.6	798.2	Quebrada del Agua comunidad, Ponce Municipio
7.96	4.51	2,170.5	959.4	Quebrada Fajardo barrio, Fajardo Municipio

Table 9.
Population and Housing Units: 1990 to 2010; and Area Measurements and Density: 2010—Con.

[For information concerning historical counts and geographic change, see "User Notes." For information on confidentiality, nonsampling error, and definitions, see Appendixes]

Puerto Rico Municipio Subdivision Place Subbarrio	Population				Housing units			
	2010	2000	1990	Percent change 2000 to 2010	2010	2000	1990	Percent change 2000 to 2010
Quebrada Grande barrio, Barranquitas Municipio	3,217	3,194	2,608	0.7	1,234	1,056	780	16.9
Quebrada Grande barrio, Mayagüez Municipio	5,558	6,333	5,882	–12.2	2,518	2,400	2,078	4.9
Quebrada Grande barrio, Trujillo Alto Municipio	4,376	3,957	3,416	10.6	1,629	1,359	1,057	19.9
Quebrada Honda barrio, Guayanilla Municipio	390	446	458	–12.6	164	165	205	–0.6
Quebrada Honda barrio, San Lorenzo Municipio	1,881	2,309	2,069	–18.5	888	846	679	5.0
Quebrada Infierno barrio, Gurabo Municipio	773	675	835	14.5	298	246	280	21.1
Quebrada Larga barrio, Añasco Municipio	1,532	1,506	1,241	1.7	667	515	389	29.5
Quebrada Limón barrio, Ponce Municipio	709	804	830	–11.8	311	318	295	–2.2
Quebrada Negrito barrio, Trujillo Alto Municipio	5,610	5,835	4,690	–3.9	2,239	1,962	1,441	14.1
Quebradas barrio, Guayanilla Municipio	2,425	2,609	2,903	–7.1	975	914	843	6.7
Quebradas barrio, Yauco Municipio	883	836	748	5.6	341	298	253	14.4
Quebrada Seca barrio, Ceiba Municipio	1,415	1,568	1,076	–9.8	679	680	379	–0.1
Quebrada Vueltas barrio, Fajardo Municipio	3,665	3,239	2,483	13.2	1,710	1,245	877	37.3
Quebrada Yeguas barrio, Salinas Municipio	1,528	1,596	1,477	–4.3	629	561	460	12.1
Quebradillas barrio, Barranquitas Municipio	6,035	5,424	4,396	11.3	2,115	1,711	1,223	23.6
Quebradillas zona urbana, Quebradillas Municipio	5,282	5,319	4,574	–0.7	2,371	2,097	1,670	13.1
Quebradillas barrio-pueblo, Quebradillas Municipio	3,103	1,402	1,526	121.3	1,479	615	602	140.5
Quemado barrio, Mayagüez Municipio	2,518	3,017	3,185	–16.5	1,176	1,179	1,138	–0.3
Quemados barrio, San Lorenzo Municipio	4,712	4,771	3,331	–1.2	1,876	1,633	1,108	14.9
Quinto barrio, Ponce Municipio	568	724	1,026	–21.5	472	511	556	–7.6
Rabanal barrio, Cidra Municipio	4,228	4,277	3,409	–1.1	1,622	1,368	978	18.6
Rafael Capó comunidad, Hatillo Municipio	1,700	1,863	1,933	–8.7	750	678	655	10.6
Rafael González comunidad, Hatillo Municipio	2,303	2,325	2,446	–0.9	926	860	794	7.7
Rafael Hernández comunidad, Aguadilla Municipio	1,351	1,516	1,374	–10.9	631	552	469	14.3
Ramos comunidad, Luquillo Municipio	1,821	2,004	1,977	–9.1	812	790	667	2.8
Ranchera barrio, Yauco Municipio	446	564	423	–20.9	196	192	116	2.1
Rayo barrio, Sabana Grande Municipio	3,084	2,634	2,501	17.1	1,285	1,031	918	24.6
Real barrio, Ponce Municipio	3,696	3,139	2,560	17.7	1,272	1,000	716	27.2
Retiro barrio, San Germán Municipio	6,728	7,361	6,229	–8.6	2,918	2,770	2,117	5.3
Rincón barrio, Cayey Municipio	6,764	5,909	4,936	14.5	2,577	1,959	1,510	31.5
Rincón barrio, Cidra Municipio	4,332	4,286	3,265	1.1	1,661	1,417	983	17.2
Rincón barrio, Gurabo Municipio	10,967	10,663	8,706	2.9	4,487	3,552	2,768	26.3
Rincón zona urbana, Rincón Municipio	1,456	1,436	1,319	1.4	1,106	734	635	50.7
Rincón barrio-pueblo, Rincón Municipio	933	1,030	1,044	–9.4	509	485	443	4.9
Rincón barrio, Sabana Grande Municipio	3,450	3,997	3,124	–13.7	1,512	1,543	1,118	–2.0
Río barrio, Guaynabo Municipio	2,791	2,811	2,782	–0.7	1,159	1,016	898	14.1
Río barrio, Naguabo Municipio	5,350	3,010	2,776	77.7	2,186	1,166	938	87.5
Río Abajo barrio, Ceiba Municipio	884	871	735	1.5	417	371	286	12.4
Río Abajo barrio, Cidra Municipio	1,097	1,214	1,020	–9.6	455	394	301	15.5
Río Abajo barrio, Humacao Municipio	7,495	7,144	5,982	4.9	3,108	2,560	1,930	21.4
Río Abajo barrio, Utuado Municipio	237	325	404	–27.1	112	108	165	3.7
Río Abajo barrio, Vega Baja Municipio	4,795	5,620	5,656	–14.7	2,041	1,982	1,803	3.0
Río Arriba barrio, Añasco Municipio	138	176	81	–21.6	75	67	27	11.9
Río Arriba barrio, Arecibo Municipio	858	1,028	1,063	–16.5	388	406	344	–4.4
Río Arriba barrio, Fajardo Municipio	1,377	1,545	1,409	–10.9	626	550	460	13.8
Río Arriba barrio, Vega Baja Municipio	352	451	308	–22.0	136	148	108	–8.1
Río Arriba Poniente barrio, Manatí Municipio	1,857	1,769	1,717	5.0	769	643	574	19.6
Río Arriba Saliente barrio, Manatí Municipio	3,592	3,119	2,445	15.2	1,474	1,120	793	31.6
Río Blanco comunidad, Naguabo Municipio	1,681	1,406	1,341	19.6	712	535	437	33.1
Río Blanco barrio, Naguabo Municipio	3,412	3,235	3,191	5.5	1,550	1,202	1,075	29.0
Río Cañas barrio, Añasco Municipio	300	284	542	5.6	154	118	196	30.5
Río Cañas barrio, Caguas Municipio	9,683	10,982	8,416	–11.8	3,838	3,745	2,678	2.5
Río Cañas barrio, Las Marías Municipio	284	412	344	–31.1	116	163	127	–28.8
Río Cañas Abajo comunidad, Juana Díaz Municipio	1,038	1,185	1,245	–12.4	402	379	372	6.1
Río Cañas Abajo barrio, Juana Díaz Municipio	2,848	2,323	2,458	22.6	1,117	765	716	46.0
Río Cañas Abajo barrio, Mayagüez Municipio	2,459	2,318	1,958	6.1	1,039	824	664	26.1
Río Cañas Arriba barrio, Juana Díaz Municipio	2,165	2,332	977	–7.2	770	709	276	8.6
Río Cañas Arriba barrio, Mayagüez Municipio	1,354	1,495	1,254	–9.4	602	527	455	14.2
Río Grande barrio, Aguada Municipio	1,152	1,249	864	–7.8	536	483	292	11.0
Río Grande barrio, Jayuya Municipio	879	910	607	–3.4	338	296	181	14.2
Río Grande barrio, Morovis Municipio	594	645	535	–7.9	221	197	154	12.2
Río Grande barrio, Rincón Municipio	1,187	1,191	1,010	–0.3	825	504	355	63.7
Río Grande zona urbana, Río Grande Municipio	12,677	13,467	15,428	–5.9	5,306	4,652	4,530	14.1
Río Grande barrio-pueblo, Río Grande Municipio	1,772	1,948	2,273	–9.0	881	853	821	3.3
Río Hondo barrio, Comerío Municipio	2,300	1,857	1,639	23.9	887	724	543	22.5
Río Hondo barrio, Mayagüez Municipio	3,640	3,865	3,365	–5.8	1,565	1,384	1,072	13.1
Río Jueyes barrio, Salinas Municipio	3,360	4,027	4,523	–16.6	1,817	1,633	1,696	11.3
Río Lajas comunidad, Dorado Municipio	2,373	2,349	2,268	1.0	987	808	665	22.2
Río Lajas barrio, Dorado Municipio	2,559	2,573	2,548	–0.5	1,073	898	760	19.5
Río Lajas barrio, Toa Alta Municipio	2,566	2,082	1,481	23.2	958	752	494	27.4

Table 9.
Population and Housing Units: 1990 to 2010; and Area Measurements and Density: 2010—Con.

[For information concerning historical counts and geographic change, see "User Notes." For information on confidentiality, nonsampling error, and definitions, see Appendixes]

Area measurements in square miles		Average per square mile of land		Puerto Rico Municipio Subdivision Place Subbarrio
Total area	Land area	Population density	Housing unit density	
3.65	3.65	881.4	338.1	Quebrada Grande barrio, Barranquitas Municipio
2.47	2.47	2,250.2	1,019.4	Quebrada Grande barrio, Mayagüez Municipio
3.56	3.55	1,232.7	458.9	Quebrada Grande barrio, Trujillo Alto Municipio
1.92	1.92	203.1	85.4	Quebrada Honda barrio, Guayanilla Municipio
2.68	2.68	701.9	331.3	Quebrada Honda barrio, San Lorenzo Municipio
1.75	1.75	441.7	170.3	Quebrada Infierno barrio, Gurabo Municipio
1.61	1.61	951.6	414.3	Quebrada Larga barrio, Añasco Municipio
2.67	2.67	265.5	116.5	Quebrada Limón barrio, Ponce Municipio
2.73	2.73	2,054.9	820.1	Quebrada Negrito barrio, Trujillo Alto Municipio
1.77	1.77	1,370.1	550.8	Quebradas barrio, Guayanilla Municipio
2.36	2.36	374.2	144.5	Quebradas barrio, Yauco Municipio
2.78	2.76	512.7	246.0	Quebrada Seca barrio, Ceiba Municipio
6.23	5.54	661.6	308.7	Quebrada Vueltas barrio, Fajardo Municipio
8.93	8.92	171.3	70.5	Quebrada Yeguas barrio, Salinas Municipio
6.27	6.27	962.5	337.3	Quebradillas barrio, Barranquitas Municipio
1.62	1.62	3,260.5	1,463.6	Quebradillas zona urbana, Quebradillas Municipio
0.65	0.65	4,773.8	2,275.4	Quebradillas barrio-pueblo, Quebradillas Municipio
2.77	2.77	909.0	424.5	Quemado barrio, Mayagüez Municipio
3.45	3.45	1,365.8	543.8	Quemados barrio, San Lorenzo Municipio
0.11	0.10	5,680.0	4,720.0	Quinto barrio, Ponce Municipio
3.77	3.77	1,121.5	430.2	Rabanal barrio, Cidra Municipio
1.44	1.43	1,188.8	524.5	Rafael Capó comunidad, Hatillo Municipio
0.42	0.42	5,483.3	2,204.8	Rafael González comunidad, Hatillo Municipio
0.28	0.28	4,825.0	2,253.6	Rafael Hernández comunidad, Aguadilla Municipio
1.10	1.10	1,655.5	738.2	Ramos comunidad, Luquillo Municipio
3.03	3.03	147.2	64.7	Ranchera barrio, Yauco Municipio
5.72	5.72	539.2	224.7	Rayo barrio, Sabana Grande Municipio
5.28	5.22	708.0	243.7	Real barrio, Ponce Municipio
3.21	3.21	2,096.0	909.0	Retiro barrio, San Germán Municipio
2.38	2.37	2,854.0	1,087.3	Rincón barrio, Cayey Municipio
2.55	2.55	1,698.8	651.4	Rincón barrio, Cidra Municipio
5.44	5.33	2,057.6	841.8	Rincón barrio, Gurabo Municipio
0.42	0.42	3,466.7	2,633.3	Rincón zona urbana, Rincón Municipio
0.12	0.12	7,775.0	4,241.7	Rincón barrio-pueblo, Rincón Municipio
4.87	4.87	708.4	310.5	Rincón barrio, Sabana Grande Municipio
1.87	1.87	1,492.5	619.8	Río barrio, Guaynabo Municipio
7.90	5.04	1,061.5	433.7	Río barrio, Naguabo Municipio
8.02	8.02	110.2	52.0	Río Abajo barrio, Ceiba Municipio
2.17	2.17	505.5	209.7	Río Abajo barrio, Cidra Municipio
7.96	5.86	1,279.0	530.4	Río Abajo barrio, Humacao Municipio
2.30	2.30	103.0	48.7	Río Abajo barrio, Utuado Municipio
2.40	2.36	2,031.8	864.8	Río Abajo barrio, Vega Baja Municipio
1.40	1.35	102.2	55.6	Río Arriba barrio, Añasco Municipio
8.84	8.44	101.7	46.0	Río Arriba barrio, Arecibo Municipio
8.56	8.56	160.9	73.1	Río Arriba barrio, Fajardo Municipio
1.84	1.83	192.3	74.3	Río Arriba barrio, Vega Baja Municipio
8.34	8.31	223.5	92.5	Río Arriba Poniente barrio, Manatí Municipio
6.62	6.54	549.2	225.4	Río Arriba Saliente barrio, Manatí Municipio
0.77	0.77	2,183.1	924.7	Río Blanco comunidad, Naguabo Municipio
17.10	17.09	199.6	90.7	Río Blanco barrio, Naguabo Municipio
1.55	1.55	193.5	99.4	Río Cañas barrio, Añasco Municipio
5.33	5.25	1,844.4	731.0	Río Cañas barrio, Caguas Municipio
3.16	3.16	89.9	36.7	Río Cañas barrio, Las Marías Municipio
0.25	0.25	4,152.0	1,608.0	Río Cañas Abajo comunidad, Juana Díaz Municipio
22.42	11.21	254.1	99.6	Río Cañas Abajo barrio, Juana Díaz Municipio
3.57	3.57	688.8	291.0	Río Cañas Abajo barrio, Mayagüez Municipio
4.19	4.18	517.9	184.2	Río Cañas Arriba barrio, Juana Díaz Municipio
3.12	3.12	434.0	192.9	Río Cañas Arriba barrio, Mayagüez Municipio
1.35	1.06	1,086.8	505.7	Río Grande barrio, Aguada Municipio
1.89	1.89	465.1	178.8	Río Grande barrio, Jayuya Municipio
2.95	2.95	201.4	74.9	Río Grande barrio, Morovis Municipio
1.81	1.71	694.2	482.5	Río Grande barrio, Rincón Municipio
1.38	1.38	9,186.2	3,844.9	Río Grande zona urbana, Río Grande Municipio
0.20	0.20	8,860.0	4,405.0	Río Grande barrio-pueblo, Río Grande Municipio
5.24	5.22	440.6	169.9	Río Hondo barrio, Comerío Municipio
1.72	1.72	2,116.3	909.9	Río Hondo barrio, Mayagüez Municipio
18.13	14.40	233.3	126.2	Río Jueyes barrio, Salinas Municipio
1.52	1.51	1,571.5	653.6	Río Lajas comunidad, Dorado Municipio
1.56	1.55	1,651.0	692.3	Río Lajas barrio, Dorado Municipio
3.73	3.73	687.9	256.8	Río Lajas barrio, Toa Alta Municipio

Table 9.
Population and Housing Units: 1990 to 2010; and Area Measurements and Density: 2010—Con.

[For information concerning historical counts and geographic change, see "User Notes." For information on confidentiality, nonsampling error, and definitions, see Appendixes]

Puerto Rico Municipio Subdivision Place Subbarrio	Population				Housing units			
	2010	2000	1990	Percent change 2000 to 2010	2010	2000	1990	Percent change 2000 to 2010
Río Prieto barrio, Lares Municipio	567	559	863	1.4	240	179	254	34.1
Río Prieto barrio, Yauco Municipio	680	783	880	–13.2	307	307	288	–
Ríos barrio, Patillas Municipio	348	488	440	–28.7	188	196	149	–4.1
Robles barrio, Aibonito Municipio	3,863	4,566	4,916	–15.4	1,560	1,535	1,472	1.6
Robles barrio, San Sebastián Municipio	1,697	1,595	1,254	6.4	724	603	443	20.1
Rocha barrio, Moca Municipio	4,004	3,707	3,067	8.0	1,708	1,417	1,127	20.5
Rodríguez Hevia zona urbana, Cidra Municipio	325	(X)	(X)	(X)	139	(X)	(X)	(X)
Roncador barrio, Utuado Municipio	637	579	488	10.0	228	183	156	24.6
Rosario barrio, Mayagüez Municipio	1,403	1,630	1,483	–13.9	582	612	495	–4.9
Rosario Alto barrio, San Germán Municipio	721	761	578	–5.3	304	267	212	13.9
Rosario Bajo barrio, San Germán Municipio	1,544	1,675	1,251	–7.8	580	631	432	–8.1
Rosario Peñón barrio, San Germán Municipio	805	725	344	11.0	330	282	113	17.0
Rosa Sánchez comunidad, Yabucoa Municipio	1,055	1,221	1,402	–13.6	443	403	413	9.9
Rubias barrio, Yauco Municipio	309	294	432	5.1	125	94	144	33.0
Rucio barrio, Peñuelas Municipio	1,064	1,124	906	–5.3	415	409	325	1.5
Rufina barrio, Guayanilla Municipio	220	210	220	4.8	108	90	77	20.0
Sábalos barrio, Mayagüez Municipio	10,741	10,271	11,683	4.6	4,504	3,773	3,702	19.4
Sabana barrio, Luquillo Municipio	2,352	2,292	2,448	2.6	1,036	847	799	22.3
Sabana barrio, Orocovis Municipio	976	1,448	775	–32.6	377	482	229	–21.8
Sabana barrio, Vega Alta Municipio	15,164	12,300	10,108	23.3	7,248	4,675	3,427	55.0
Sabana comunidad	1,630	1,946	1,207	–16.2	677	671	370	0.9
Vega Alta Municipio	121	141	11	–14.2	48	55	4	–12.7
Vega Baja Municipio	1,509	1,805	1,196	–16.4	629	616	366	2.1
Sabana Abajo barrio, Carolina Municipio	55,600	62,238	62,559	–10.7	24,354	23,326	20,917	4.4
Sabana Eneas comunidad, San Germán Municipio	1,576	1,847	1,817	–14.7	698	692	691	0.9
Sabana Eneas barrio, San Germán Municipio	1,992	2,188	2,353	–9.0	906	822	913	10.2
Sabana Grande zona urbana, Sabana Grande Municipio	8,179	8,784	8,577	–6.9	3,668	3,454	3,046	6.2
Sabana Grande barrio-pueblo, Sabana Grande Municipio	1,554	1,807	2,068	–14.0	887	905	925	–2.0
Sabana Grande barrio, Utuado Municipio	1,112	985	880	12.9	438	339	305	29.2
Sabana Grande Abajo barrio, San Germán Municipio	2,712	2,603	3,029	4.2	1,042	830	812	25.5
Sabana Hoyos comunidad, Arecibo Municipio	1,783	1,823	1,543	–2.2	795	703	557	13.1
Sabana Hoyos barrio, Arecibo Municipio	10,745	r 11,451	9,440	–6.2	4,360	4,134	3,099	5.5
Sabana Llana barrio, Juana Díaz Municipio	8,896	7,964	6,499	11.7	3,251	2,587	1,866	25.7
Sabana Llana Norte barrio, San Juan Municipio	30,118	r 32,252	31,580	–6.6	13,362	12,306	11,549	8.6
Sabana Llana Sur barrio, San Juan Municipio	41,346	r 43,678	43,716	–5.3	18,652	16,807	14,947	11.0
Sabana Seca comunidad, Toa Baja Municipio	9,705	6,247	6,755	55.4	4,062	2,290	2,045	77.4
Sabana Seca barrio, Toa Baja Municipio	53,192	55,103	52,553	–3.5	22,083	20,055	16,615	10.1
Sabana Yeguas barrio, Lajas Municipio	3,114	3,174	3,067	–1.9	1,374	1,247	1,054	10.2
Sabanetas barrio, Mayagüez Municipio	4,005	4,161	3,794	–3.7	1,955	1,631	1,291	19.9
Sabanetas barrio, Ponce Municipio	5,534	6,420	6,968	–13.8	2,128	2,113	2,121	0.7
Saco barrio, Ceiba Municipio	1,815	1,819	1,482	–0.2	791	677	550	16.8
St. Just barrio, Trujillo Alto Municipio	14,635	12,572	(X)	16.4	6,585	4,699	(X)	40.1
Saliente barrio, Jayuya Municipio	649	646	721	0.5	268	234	206	14.5
Salinas zona urbana, Salinas Municipio	4,771	6,141	6,786	–22.3	2,326	2,335	2,309	–0.4
Salinas barrio-pueblo, Salinas Municipio	2,453	3,231	3,543	–24.1	1,335	1,353	1,326	–1.3
Saltillo barrio, Adjuntas Municipio	2,664	2,678	2,361	–0.5	1,076	878	752	22.6
Salto barrio, Cidra Municipio	176	r 159	646	10.7	77	r 50	180	54.0
Salto barrio, San Sebastián Municipio	3,069	2,887	2,411	6.3	1,312	1,068	846	22.8
Salto Abajo barrio, Utuado Municipio	3,929	5,724	6,043	–31.4	1,540	1,929	1,919	–20.2
Salto Arriba barrio, Utuado Municipio	617	442	368	39.6	228	159	122	43.4
Saltos barrio, Orocovis Municipio	3,238	3,293	2,646	–1.7	1,208	1,004	763	20.3
San Antón barrio, Carolina Municipio	13,578	10,465	8,598	29.7	6,431	4,271	2,907	50.6
San Antón barrio, Ponce Municipio	10,992	r 12,140	12,706	–9.5	4,937	r 4,733	4,118	4.3
San Antonio comunidad, Aguadilla Municipio	1,942	2,300	2,458	–15.6	900	901	835	–0.1
San Antonio barrio, Caguas Municipio	2,224	2,395	2,149	–7.1	934	879	694	6.3
San Antonio comunidad, Dorado Municipio	7,574	6,456	5,875	17.3	3,055	2,190	1,775	39.5
San Antonio comunidad, Quebradillas Municipio	1,711	2,068	1,690	–17.3	698	663	516	5.3
San Antonio barrio, Quebradillas Municipio	5,164	5,262	4,424	–1.9	2,080	1,768	1,394	17.6
San Germán zona urbana, San Germán Municipio	10,989	12,033	11,977	–8.7	5,303	4,848	4,240	9.4
San Germán barrio-pueblo, San Germán Municipio	2,660	3,307	3,802	–19.6	1,686	1,705	1,640	–1.1
San Ildefonso barrio, Coamo Municipio	11,427	9,288	6,742	23.0	4,433	3,060	1,994	44.9
San Isidro comunidad, Canóvanas Municipio	6,828	8,071	7,378	–15.4	2,791	2,749	2,211	1.5
San Isidro barrio, Culebra Municipio	16	22	18	–27.3	24	12	8	100.0
San José barrio, Quebradillas Municipio	2,986	2,532	2,085	17.9	1,307	944	698	38.5
San José comunidad, Toa Baja Municipio	2,900	3,278	3,076	–11.5	1,119	1,091	923	2.6
San Juan zona urbana, San Juan Municipio	381,931	421,958	426,832	–9.5	194,316	177,450	164,397	9.5
San Juan Antiguo barrio, San Juan Municipio	7,085	7,963	9,696	–11.0	5,159	4,353	4,691	18.5
San Lorenzo barrio, Morovis Municipio	1,209	844	1,427	43.2	437	257	395	70.0
San Lorenzo zona urbana, San Lorenzo Municipio	8,037	8,947	8,481	–10.2	3,485	3,484	2,981	–
San Lorenzo barrio-pueblo, San Lorenzo Municipio	2,045	2,490	2,487	–17.9	1,088	1,176	1,101	–7.5

Table 9.
Population and Housing Units: 1990 to 2010; and Area Measurements and Density: 2010—Con.

[For information concerning historical counts and geographic change, see "User Notes." For information on confidentiality, nonsampling error, and definitions, see Appendixes]

Area measurements in square miles		Average per square mile of land		Puerto Rico Municipio Subdivision Place Subbarrio
Total area	Land area	Population density	Housing unit density	
7.62	7.62	74.4	31.5	Río Prieto barrio, Lares Municipio
5.90	5.90	115.3	52.0	Río Prieto barrio, Yauco Municipio
2.70	2.70	128.9	69.6	Ríos barrio, Patillas Municipio
5.31	5.31	727.5	293.8	Robles barrio, Aibonito Municipio
2.74	2.74	619.3	264.2	Robles barrio, San Sebastián Municipio
7.13	7.13	561.6	239.6	Rocha barrio, Moca Municipio
0.38	0.38	855.3	365.8	Rodríguez Hevia zona urbana, Cidra Municipio
2.39	2.39	266.5	95.4	Roncador barrio, Utuado Municipio
2.01	2.01	698.0	289.6	Rosario barrio, Mayagüez Municipio
4.34	4.34	166.1	70.0	Rosario Alto barrio, San Germán Municipio
2.74	2.74	563.5	211.7	Rosario Bajo barrio, San Germán Municipio
2.19	2.19	367.6	150.7	Rosario Peñón barrio, San Germán Municipio
0.44	0.44	2,397.7	1,006.8	Rosa Sánchez comunidad, Yabucoa Municipio
4.00	4.00	77.3	31.3	Rubias barrio, Yauco Municipio
8.49	8.49	125.3	48.9	Rucio barrio, Peñuelas Municipio
2.34	1.81	121.5	59.7	Rufina barrio, Guayanilla Municipio
2.11	1.99	5,397.5	2,263.3	Sábalos barrio, Mayagüez Municipio
7.76	7.76	303.1	133.5	Sabana barrio, Luquillo Municipio
2.00	1.99	490.5	189.4	Sabana barrio, Orocovis Municipio
9.45	8.33	1,820.4	870.1	Sabana barrio, Vega Alta Municipio
0.36	0.36	4,527.8	1,880.6	Sabana comunidad
0.01	0.01	12,100.0	4,800.0	Vega Alta Municipio
0.35	0.35	4,311.4	1,797.1	Vega Baja Municipio
6.00	5.65	9,840.7	4,310.4	Sabana Abajo barrio, Carolina Municipio
0.38	0.38	4,147.4	1,836.8	Sabana Eneas comunidad, San Germán Municipio
3.26	3.26	611.0	277.9	Sabana Eneas barrio, San Germán Municipio
1.67	1.67	4,897.6	2,196.4	Sabana Grande zona urbana, Sabana Grande Municipio
0.11	0.11	14,127.3	8,063.6	Sabana Grande barrio-pueblo, Sabana Grande Municipio
3.92	3.88	286.6	112.9	Sabana Grande barrio, Utuado Municipio
3.02	3.02	898.0	345.0	Sabana Grande Abajo barrio, San Germán Municipio
0.89	0.89	2,003.4	893.3	Sabana Hoyos comunidad, Arecibo Municipio
23.02	23.00	467.2	189.6	Sabana Hoyos barrio, Arecibo Municipio
3.32	3.31	2,687.6	982.2	Sabana Llana barrio, Juana Díaz Municipio
2.69	2.41	12,497.1	5,544.4	Sabana Llana Norte barrio, San Juan Municipio
4.18	4.18	9,891.4	4,462.2	Sabana Llana Sur barrio, San Juan Municipio
1.11	1.11	8,743.2	3,659.5	Sabana Seca comunidad, Toa Baja Municipio
13.18	12.08	4,403.3	1,828.1	Sabana Seca barrio, Toa Baja Municipio
7.76	7.75	401.8	177.3	Sabana Yeguas barrio, Lajas Municipio
8.30	6.46	620.0	302.6	Sabanetas barrio, Mayagüez Municipio
2.78	2.72	2,034.6	782.4	Sabanetas barrio, Ponce Municipio
1.45	1.45	1,251.7	545.5	Saco barrio, Ceiba Municipio
2.25	2.22	6,592.3	2,966.2	St. Just barrio, Trujillo Alto Municipio
6.92	6.92	93.8	38.7	Saliente barrio, Jayuya Municipio
0.79	0.79	6,039.2	2,944.3	Salinas zona urbana, Salinas Municipio
0.46	0.46	5,332.6	2,902.2	Salinas barrio-pueblo, Salinas Municipio
7.21	7.16	372.1	150.3	Saltillo barrio, Adjuntas Municipio
1.64	1.64	107.3	47.0	Salto barrio, Cidra Municipio
4.76	4.76	644.7	275.6	Salto barrio, San Sebastián Municipio
2.66	2.63	1,493.9	585.6	Salto Abajo barrio, Utuado Municipio
1.59	1.59	388.1	143.4	Salto Arriba barrio, Utuado Municipio
8.45	8.45	383.2	143.0	Saltos barrio, Orocovis Municipio
1.91	1.90	7,146.3	3,384.7	San Antón barrio, Carolina Municipio
1.17	1.13	9,727.4	4,369.0	San Antón barrio, Ponce Municipio
0.48	0.48	4,045.8	1,875.0	San Antonio comunidad, Aguadilla Municipio
1.84	1.67	1,331.7	559.3	San Antonio barrio, Caguas Municipio
1.75	1.74	4,352.9	1,755.7	San Antonio comunidad, Dorado Municipio
0.65	0.65	2,632.3	1,073.8	San Antonio comunidad, Quebradillas Municipio
6.09	6.08	849.3	342.1	San Antonio barrio, Quebradillas Municipio
2.83	2.83	3,883.0	1,873.9	San Germán zona urbana, San Germán Municipio
0.33	0.33	8,060.6	5,109.1	San Germán barrio-pueblo, San Germán Municipio
12.41	12.40	921.5	357.5	San Ildefonso barrio, Coamo Municipio
0.57	0.57	11,978.9	4,896.5	San Isidro comunidad, Canóvanas Municipio
25.61	2.26	7.1	10.6	San Isidro barrio, Culebra Municipio
2.45	2.03	1,470.9	643.8	San José barrio, Quebradillas Municipio
1.16	1.14	2,543.9	981.6	San José comunidad, Toa Baja Municipio
46.42	39.50	9,669.1	4,919.4	San Juan zona urbana, San Juan Municipio
2.63	1.02	6,946.1	5,057.8	San Juan Antiguo barrio, San Juan Municipio
3.14	3.09	391.3	141.4	San Lorenzo barrio, Morovis Municipio
1.37	1.35	5,953.3	2,581.5	San Lorenzo zona urbana, San Lorenzo Municipio
0.21	0.21	9,738.1	5,181.0	San Lorenzo barrio-pueblo, San Lorenzo Municipio

Table 9.
Population and Housing Units: 1990 to 2010; and Area Measurements and Density: 2010—Con.

[For information concerning historical counts and geographic change, see "User Notes." For information on confidentiality, nonsampling error, and definitions, see Appendixes]

Puerto Rico Municipio Subdivision Place Subbarrio	Population				Housing units			
	2010	2000	1990	Percent change 2000 to 2010	2010	2000	1990	Percent change 2000 to 2010
San Patricio barrio, Ponce Municipio	564	465	612	21.3	236	168	241	40.5
San Salvador barrio, Caguas Municipio	3,089	3,272	3,004	–5.6	1,313	1,133	918	15.9
San Sebastián zona urbana, San Sebastián Municipio	9,622	11,598	11,605	–17.0	4,528	4,728	4,150	–4.2
San Sebastián barrio-pueblo, San Sebastián Municipio	1,424	1,952	2,114	–27.0	819	946	902	–13.4
Santa Bárbara comunidad, Canóvanas Municipio	4,622	5,168	5,252	–10.6	1,954	1,742	1,554	12.2
Santa Catalina barrio, Coamo Municipio	1,788	1,733	1,464	3.2	768	617	502	24.5
Santa Clara comunidad, Aguas Buenas Municipio	982	1,138	1,145	–13.7	372	384	339	–3.1
Santa Cruz barrio, Carolina Municipio	1,927	2,025	1,920	–4.8	716	670	580	6.9
Santa Isabel zona urbana, Santa Isabel Municipio	5,976	6,993	7,512	–14.5	2,563	2,362	2,376	8.5
Santa Isabel barrio-pueblo, Santa Isabel Municipio	5,133	6,335	6,623	–19.0	2,173	2,154	2,086	0.9
Santa Isabel barrio, Utuado Municipio	660	682	840	–3.2	269	220	346	22.3
Santana barrio, Arecibo Municipio	5,253	4,857	4,200	8.2	2,334	2,049	1,471	13.9
Santana barrio, Sabana Grande Municipio	7,291	7,667	6,753	–4.9	3,016	2,751	2,203	9.6
Santa Olaya barrio, Bayamón Municipio	6,057	5,662	4,866	7.0	2,376	1,944	1,526	22.2
Santa Rosa barrio, Guaynabo Municipio	16,904	16,981	11,985	–0.5	6,524	5,691	3,779	14.6
Santa Rosa barrio, Lajas Municipio	1,603	1,456	1,367	10.1	642	567	487	13.2
Santa Rosa barrio, Utuado Municipio	–	–	5	–	–	1	3	–100.0
Santiago barrio, Camuy Municipio	428	490	425	–12.7	181	174	140	4.0
Santiago y Lima barrio, Naguabo Municipio	710	929	1,118	–23.6	369	287	330	28.6
Santo Domingo comunidad, Peñuelas Municipio	3,156	3,633	2,691	–13.1	1,155	1,115	725	3.6
Santo Domingo barrio, Peñuelas Municipio	5,761	6,792	5,726	–15.2	2,120	2,018	1,568	5.1
Santurce barrio, San Juan Municipio	81,251 r	94,337	95,184	–13.9	47,619	45,916	43,193	3.7
Sardinera barrio, Fajardo Municipio	1,190	925	856	28.6	1,378	901	844	52.9
Segundo barrio, Ponce Municipio	7,213	11,321	11,072	–36.3	4,132	4,427	4,366	–6.7
Sexto barrio, Ponce Municipio	3,529	4,745	5,417	–25.6	1,772	2,047	2,044	–13.4
Sierra Alta barrio, Yauco Municipio	1,063	1,119	960	–5.0	447	405	324	10.4
Sierra Baja barrio, Guayanilla Municipio	602	576	569	4.5	285	236	223	20.8
Sonador barrio, San Sebastián Municipio	1,813	1,425	1,421	27.2	753	480	433	56.9
Sonadora barrio, Aguas Buenas Municipio	3,191	2,845	2,432	12.2	1,227	1,023	770	19.9
Sonadora barrio, Guaynabo Municipio	1,334	1,337	1,157	–0.2	545	447	390	21.9
Stella comunidad, Rincón Municipio	1,088	1,293	1,286	–15.9	1,259	1,030	620	22.2
Suárez comunidad, Loíza Municipio	1,931	2,276	2,438	–15.2	794	728	640	9.1
Sud barrio, Cidra Municipio	3,714	3,906	3,666	–4.9	1,459	1,224	1,018	19.2
Sumidero barrio, Aguas Buenas Municipio	8,008	7,877	6,841	1.7	3,136	2,706	2,072	15.9
Sumido barrio, Cayey Municipio	802	729	691	10.0	326	257	241	26.8
Susúa barrio, Sabana Grande Municipio	2,736	2,861	2,353	–4.4	1,236	1,080	853	14.4
Susúa Alta barrio, Yauco Municipio	3,719	4,069	3,472	–8.6	1,599	1,420	1,150	12.6
Susúa Baja barrio, Guánica Municipio	4,242	4,570	4,269	–7.2	1,858	1,661	1,423	11.9
Susúa Baja barrio, Yauco Municipio	11,856	13,319	12,677	–11.0	4,959	4,683	3,950	5.9
Tabonuco barrio, Sabana Grande Municipio	281	335	397	–16.1	119	118	136	0.8
Talante barrio, Maunabo Municipio	1,381	1,139	845	21.2	570	378	260	50.8
Tallaboa comunidad, Peñuelas Municipio	925	1,150	1,021	–19.6	349	401	333	–13.0
Tallaboa Alta comunidad, Peñuelas Municipio	1,816	2,243	2,399	–19.0	706	720	690	–1.9
Tallaboa Alta barrio, Peñuelas Municipio	3,784	4,037	2,567	–6.3	1,362	1,210	760	12.6
Tallaboa Poniente barrio, Peñuelas Municipio	696	697	641	–0.1	260	238	208	9.2
Tallaboa Saliente barrio, Peñuelas Municipio	244	342	354	–28.7	134	154	135	–13.0
Tanamá barrio, Adjuntas Municipio	1,193	897	895	33.0	480	274	299	75.2
Tanamá barrio, Arecibo Municipio	3,190	3,413	3,797	–6.5	1,463	1,355	1,294	8.0
Tejas barrio, Humacao Municipio	6,821 r	7,880	7,682	–13.4	3,086	2,874	2,322	7.4
Tejas barrio, Las Piedras Municipio	9,488	8,985	7,898	5.6	3,800	3,081	2,428	23.3
Tejas barrio, Yabucoa Municipio	3,044	2,830	2,279	7.6	1,155	911	626	26.8
Tercero barrio, Ponce Municipio	668	773	970	–13.6	343	327	375	4.9
Terranova barrio, Quebradillas Municipio	3,102	3,841	3,592	–19.2	1,347	1,468	1,228	–8.2
Tetuán barrio, Utuado Municipio	680	756	617	–10.1	247	224	162	10.3
Tibes comunidad, Ponce Municipio	362	(X)	(X)	(X)	116	(X)	(X)	(X)
Tibes barrio, Ponce Municipio	804	866	888	–7.2	299	307	292	–2.6
Tiburones comunidad, Barceloneta Municipio	1,616	709	1,119	127.9	686	249	374	175.5
Tierras Nuevas Poniente comunidad, Manatí Municipio	3,228	2,366	1,688	36.4	1,470	892	583	64.8
Tierras Nuevas Poniente barrio, Manatí Municipio	3,614	4,098	3,299	–11.8	1,575	1,447	1,075	8.8
Tierras Nuevas Saliente barrio, Manatí Municipio	6,757	5,786	4,254	16.8	3,121	2,364	1,455	32.0
Tijeras barrio, Juana Díaz Municipio	5,670	5,640	4,478	0.5	2,203	1,810	1,434	21.7
Toa Alta zona urbana, Toa Alta Municipio	3,713	4,368	4,941	–15.0	1,502	1,498	1,507	0.3
Toa Alta barrio-pueblo, Toa Alta Municipio	397	715	776	–44.5	239	285	310	–16.1
Toa Baja zona urbana, Toa Baja Municipio	1,513	1,841	1,960	–17.8	667	662	623	0.8
Toa Baja barrio-pueblo, Toa Baja Municipio	565	722	1,099	–21.7	309	306	365	1.0
Toíta barrio, Cayey Municipio	5,281	6,291	5,861	–16.1	2,262	2,360	1,936	–4.2
Toíta barrio, Cidra Municipio	1,068	996	854	7.2	422	315	252	34.0
Tomás de Castro barrio, Caguas Municipio	19,414	19,301	18,068	0.6	8,156	6,973	5,890	17.0
Toro Negro barrio, Ciales Municipio	970	1,276	1,118	–24.0	374	411	356	–9.0
Torre barrio, Sabana Grande Municipio	2,096	1,742	1,101	20.3	836	706	381	18.4

Table 9.
Population and Housing Units: 1990 to 2010; and Area Measurements and Density: 2010—Con.

[For information concerning historical counts and geographic change, see "User Notes." For information on confidentiality, nonsampling error, and definitions, see Appendixes]

Area measurements in square miles		Average per square mile of land		Puerto Rico Municipio Subdivision Place Subbarrio
Total area	Land area	Population density	Housing unit density	
6.85	6.85	82.3	34.5	San Patricio barrio, Ponce Municipio
6.62	6.62	466.6	198.3	San Salvador barrio, Caguas Municipio
2.03	2.03	4,739.9	2,230.5	San Sebastián zona urbana, San Sebastián Municipio
0.11	0.11	12,945.5	7,445.5	San Sebastián barrio-pueblo, San Sebastián Municipio
0.65	0.65	7,110.8	3,006.2	Santa Bárbara comunidad, Canóvanas Municipio
10.29	10.29	173.8	74.6	Santa Catalina barrio, Coamo Municipio
0.31	0.31	3,167.7	1,200.0	Santa Clara comunidad, Aguas Buenas Municipio
1.39	1.39	1,386.3	515.1	Santa Cruz barrio, Carolina Municipio
0.96	0.96	6,225.0	2,669.8	Santa Isabel zona urbana, Santa Isabel Municipio
0.87	0.87	5,900.0	2,497.7	Santa Isabel barrio-pueblo, Santa Isabel Municipio
5.35	5.35	123.4	50.3	Santa Isabel barrio, Utuado Municipio
3.87	3.85	1,364.4	606.2	Santana barrio, Arecibo Municipio
7.30	7.30	998.8	413.2	Santana barrio, Sabana Grande Municipio
3.44	3.44	1,760.8	690.7	Santa Olaya barrio, Bayamón Municipio
3.70	3.68	4,593.5	1,772.8	Santa Rosa barrio, Guaynabo Municipio
0.91	0.91	1,761.5	705.5	Santa Rosa barrio, Lajas Municipio
5.04	5.04	–	–	Santa Rosa barrio, Utuado Municipio
3.88	3.88	110.3	46.6	Santiago barrio, Camuy Municipio
6.25	1.82	390.1	202.7	Santiago y Lima barrio, Naguabo Municipio
2.14	2.14	1,474.8	539.7	Santo Domingo comunidad, Peñuelas Municipio
4.01	4.01	1,436.7	528.7	Santo Domingo barrio, Peñuelas Municipio
8.70	5.26	15,447.0	9,053.0	Santurce barrio, San Juan Municipio
1.18	0.95	1,252.6	1,450.5	Sardinera barrio, Fajardo Municipio
0.53	0.53	13,609.4	7,796.2	Segundo barrio, Ponce Municipio
0.27	0.26	13,573.1	6,815.4	Sexto barrio, Ponce Municipio
2.94	2.94	361.6	152.0	Sierra Alta barrio, Yauco Municipio
2.37	2.37	254.0	120.3	Sierra Baja barrio, Guayanilla Municipio
2.95	2.95	614.6	255.3	Sonador barrio, San Sebastián Municipio
3.40	3.40	938.5	360.9	Sonadora barrio, Aguas Buenas Municipio
2.61	2.61	511.1	208.8	Sonadora barrio, Guaynabo Municipio
0.46	0.33	3,297.0	3,815.2	Stella comunidad, Rincón Municipio
0.16	0.16	12,068.8	4,962.5	Suárez comunidad, Loíza Municipio
1.98	1.98	1,875.8	736.9	Sud barrio, Cidra Municipio
6.36	6.36	1,259.1	493.1	Sumidero barrio, Aguas Buenas Municipio
1.60	1.60	501.3	203.8	Sumido barrio, Cayey Municipio
4.11	4.11	665.7	300.7	Susúa barrio, Sabana Grande Municipio
5.40	5.30	701.7	301.7	Susúa Alta barrio, Yauco Municipio
5.64	5.63	753.5	330.0	Susúa Baja barrio, Guánica Municipio
3.51	3.51	3,377.8	1,412.8	Susúa Baja barrio, Yauco Municipio
5.95	5.95	47.2	20.0	Tabonuco barrio, Sabana Grande Municipio
1.59	1.59	868.6	358.5	Talante barrio, Maunabo Municipio
0.51	0.51	1,813.7	684.3	Tallaboa comunidad, Peñuelas Municipio
0.36	0.36	5,044.4	1,961.1	Tallaboa Alta comunidad, Peñuelas Municipio
2.40	2.40	1,576.7	567.5	Tallaboa Alta barrio, Peñuelas Municipio
11.12	4.05	171.9	64.2	Tallaboa Poniente barrio, Peñuelas Municipio
4.79	4.79	50.9	28.0	Tallaboa Saliente barrio, Peñuelas Municipio
5.50	5.50	216.9	87.3	Tanamá barrio, Adjuntas Municipio
8.29	8.17	390.5	179.1	Tanamá barrio, Arecibo Municipio
2.99	2.99	2,281.3	1,032.1	Tejas barrio, Humacao Municipio
6.02	6.02	1,576.1	631.2	Tejas barrio, Las Piedras Municipio
3.85	3.85	790.6	300.0	Tejas barrio, Yabucoa Municipio
0.08	0.08	8,350.0	4,287.5	Tercero barrio, Ponce Municipio
2.98	2.41	1,287.1	558.9	Terranova barrio, Quebradillas Municipio
5.46	5.46	124.5	45.2	Tetuán barrio, Utuado Municipio
0.47	0.47	770.2	246.8	Tibes comunidad, Ponce Municipio
6.99	6.99	115.0	42.8	Tibes barrio, Ponce Municipio
0.16	0.16	10,100.0	4,287.5	Tiburones comunidad, Barceloneta Municipio
1.00	0.92	3,508.7	1,597.8	Tierras Nuevas Poniente comunidad, Manatí Municipio
7.29	6.26	577.3	251.6	Tierras Nuevas Poniente barrio, Manatí Municipio
8.02	6.60	1,023.8	472.9	Tierras Nuevas Saliente barrio, Manatí Municipio
4.46	4.44	1,277.0	496.2	Tijeras barrio, Juana Díaz Municipio
0.64	0.63	5,893.7	2,384.1	Toa Alta zona urbana, Toa Alta Municipio
0.03	0.03	13,233.3	7,966.7	Toa Alta barrio-pueblo, Toa Alta Municipio
0.61	0.59	2,564.4	1,130.5	Toa Baja zona urbana, Toa Baja Municipio
0.05	0.05	11,300.0	6,180.0	Toa Baja barrio-pueblo, Toa Baja Municipio
3.01	3.01	1,754.5	751.5	Toíta barrio, Cayey Municipio
1.63	1.63	655.2	258.9	Toíta barrio, Cidra Municipio
5.76	5.68	3,418.0	1,435.9	Tomás de Castro barrio, Caguas Municipio
12.55	12.52	77.5	29.9	Toro Negro barrio, Ciales Municipio
3.91	3.91	536.1	213.8	Torre barrio, Sabana Grande Municipio

Table 9.
Population and Housing Units: 1990 to 2010; and Area Measurements and Density: 2010—Con.

[For information concerning historical counts and geographic change, see "User Notes." For information on confidentiality, nonsampling error, and definitions, see Appendixes]

Puerto Rico Municipio Subdivision Place Subbarrio	Population				Housing units			
	2010	2000	1990	Percent change 2000 to 2010	2010	2000	1990	Percent change 2000 to 2010
Torrecilla Alta barrio, Canóvanas Municipio	6,612	7,073	5,558	–6.5	2,697	2,335	1,708	15.5
Torrecilla Alta barrio, Loíza Municipio	–	–	–	–	–	–	–	–
Torrecilla Baja barrio, Loíza Municipio	2,404	2,322	1,978	3.5	901	764	588	17.9
Torrecillas barrio, Morovis Municipio	623	739	621	–15.7	252	253	176	–0.4
Tortugo barrio, San Juan Municipio	4,543	4,351	3,877	4.4	1,777	1,531	1,247	16.1
Trujillo Alto zona urbana, Trujillo Alto Municipio	48,437	50,841	44,336	–4.7	19,890	17,674	14,052	12.5
Trujillo Alto barrio-pueblo, Trujillo Alto Municipio	673	879	984	–23.4	325	327	329	–0.6
Trujillo Bajo barrio, Carolina Municipio	8,805	9,808	8,123	–10.2	3,312	3,169	2,540	4.5
Tumbao barrio, Maunabo Municipio	593	(X)	(X)	(X)	228	(X)	(X)	(X)
Tuna barrio, San Germán Municipio	88	139	367	–36.7	43	51	143	–15.7
Turabo barrio, Caguas Municipio	15,739	15,600	16,223	0.9	6,501	5,566	5,056	16.8
Unibón barrio, Morovis Municipio	3,853	3,495	2,933	10.2	1,495	1,083	859	38.0
Universidad barrio, San Juan Municipio	2,515	r 2,851	2,558	–11.8	1,120	993	987	12.8
Utuado zona urbana, Utuado Municipio	8,397	9,887	9,943	–15.1	3,814	3,611	3,349	5.6
Utuado barrio-pueblo, Utuado Municipio	5,856	5,363	4,980	9.2	2,880	2,094	1,838	37.5
Vacas barrio, Villalba Municipio	4,049	3,196	1,956	26.7	1,360	975	566	39.5
Vaga barrio, Morovis Municipio	471	648	433	–27.3	194	184	102	5.4
Valenciano Abajo barrio, Juncos Municipio	3,582	3,782	2,802	–5.3	1,469	1,341	925	9.5
Valenciano Arriba barrio, Juncos Municipio	1,202	1,250	870	–3.8	535	451	301	18.6
Vayas comunidad, Ponce Municipio	528	(X)	(X)	(X)	239	(X)	(X)	(X)
Vayas barrio, Ponce Municipio	901	1,338	1,153	–32.7	426	530	372	–19.6
Vázquez comunidad, Salinas Municipio	1,890	2,297	2,182	–17.7	834	841	749	–0.8
Vega Alta zona urbana, Vega Alta Municipio	10,266	11,755	11,187	–12.7	4,211	4,043	3,483	4.2
Vega Alta barrio-pueblo, Vega Alta Municipio	1,169	1,242	1,460	–5.9	587	540	562	8.7
Vega Baja zona urbana, Vega Baja Municipio	25,905	28,811	27,753	–10.1	10,864	10,272	8,980	5.8
Vega Baja barrio-pueblo, Vega Baja Municipio	816	890	1,215	–8.3	544	466	584	16.7
Vega Redonda barrio, Comerío Municipio	1,197	1,020	1,151	17.4	480	346	338	38.7
Vegas barrio, Cayey Municipio	4,083	3,029	2,242	34.8	1,642	1,094	712	50.1
Vegas barrio, Yauco Municipio	145	178	332	–18.5	56	56	98	–
Vegas Abajo barrio, Adjuntas Municipio	605	518	456	16.8	276	164	129	68.3
Vegas Arriba barrio, Adjuntas Municipio	1,207	1,131	1,438	6.7	463	415	445	11.6
Veguitas barrio, Jayuya Municipio	3,685	3,964	3,782	–7.0	1,344	1,266	1,042	6.2
Victoria barrio, Aguadilla Municipio	1,790	2,043	2,519	–12.4	876	821	825	6.7
Vieques comunidad, Loíza Municipio	3,316	4,325	3,971	–23.3	1,693	1,403	1,154	20.7
Vieques zona urbana, Vieques Municipio	1,938	2,136	2,359	–9.3	1,173	1,099	1,118	6.7
Villalba zona urbana, Villalba Municipio	3,384	4,388	4,159	–22.9	1,366	1,365	1,226	0.1
Villalba barrio-pueblo, Villalba Municipio	729	1,040	1,108	–29.9	312	342	335	–8.8
Villalba Abajo barrio, Villalba Municipio	2,880	3,054	2,998	–5.7	1,155	1,019	853	13.3
Villalba Arriba barrio, Villalba Municipio	5,938	6,552	5,792	–9.4	2,287	2,035	1,658	12.4
Viví Abajo barrio, Utuado Municipio	3,143	2,817	2,823	11.6	1,241	959	948	29.4
Viví Arriba barrio, Utuado Municipio	748	570	763	31.2	333	185	220	80.0
Voladoras barrio, Moca Municipio	4,710	4,571	3,869	3.0	1,950	1,662	1,254	17.3
Yabucoa zona urbana, Yabucoa Municipio	6,047	6,636	7,262	–8.9	2,795	2,534	2,439	10.3
Yabucoa barrio-pueblo, Yabucoa Municipio	2,593	3,184	3,663	–18.6	1,319	1,301	1,377	1.4
Yahuecas barrio, Adjuntas Municipio	1,396	1,434	1,497	–2.6	613	529	496	15.9
Yauco zona urbana, Yauco Municipio	17,186	19,609	18,158	–12.4	7,512	7,452	6,171	0.8
Yauco barrio-pueblo, Yauco Municipio	3,091	4,258	4,610	–27.4	1,726	2,066	1,951	–16.5
Yaurel comunidad, Arroyo Municipio	1,050	1,468	1,382	–28.5	507	539	410	–5.9
Yaurel barrio, Arroyo Municipio	1,589	1,926	2,046	–17.5	781	737	641	6.0
Yayales barrio, Adjuntas Municipio	676	619	641	9.2	268	218	195	22.9
Yeguada barrio, Camuy Municipio	2,581	2,565	1,817	0.6	1,067	911	625	17.1
Yeguada barrio, Vega Baja Municipio	1,932	1,724	896	12.1	941	599	397	57.1
Zamas barrio, Jayuya Municipio	499	607	491	–17.8	213	213	148	–
Zanja barrio, Camuy Municipio	3,311	3,080	2,793	7.5	1,363	1,116	902	22.1
Zarzal barrio, Río Grande Municipio	14,314	13,385	8,714	6.9	6,299	5,343	2,811	17.9
SUBBARRIO								
Aguada Municipio	41,959	42,042	35,911	–0.2	18,258	15,590	11,853	17.1
Aguada barrio-pueblo	1,324	1,755	1,826	–24.6	793	833	739	–4.8
California subbarrio	631	812	891	–22.3	351	357	343	–1.7
Rosario subbarrio	693	943	935	–26.5	442	476	396	–7.1
Aguadilla Municipio	60,949	64,685	59,335	–5.8	28,430	24,882	20,761	14.3
Aguadilla barrio-pueblo	3,627	4,884	5,311	–25.7	2,587	2,580	2,403	0.3
Higüey subbarrio	568	998	650	–43.1	371	461	287	–19.5
Iglesia subbarrio	154	280	176	–45.0	103	186	40	–44.6
Nuevo subbarrio	659	509	922	29.5	472	242	415	95.0
Santa Bárbara subbarrio	513	960	1,178	–46.6	313	465	566	–32.7
Tamarindo subbarrio	1,333	1,691	1,832	–21.2	1,105	1,035	909	6.8

Table 9.
Population and Housing Units: 1990 to 2010; and Area Measurements and Density: 2010—Con.

[For information concerning historical counts and geographic change, see "User Notes." For information on confidentiality, nonsampling error, and definitions, see Appendixes]

Area measurements in square miles		Average per square mile of land		Puerto Rico Municipio Subdivision Place Subbarrio
Total area	Land area	Population density	Housing unit density	
1.48	1.45	4,560.0	1,860.0	Torrecilla Alta barrio, Canóvanas Municipio
3.08	3.05	–	–	Torrecilla Alta barrio, Loíza Municipio
11.55	7.31	328.9	123.3	Torrecilla Baja barrio, Loíza Municipio
3.35	3.35	186.0	75.2	Torrecillas barrio, Morovis Municipio
0.84	0.84	5,408.3	2,115.5	Tortugo barrio, San Juan Municipio
7.37	7.25	6,681.0	2,743.4	Trujillo Alto zona urbana, Trujillo Alto Municipio
0.15	0.13	5,176.9	2,500.0	Trujillo Alto barrio-pueblo, Trujillo Alto Municipio
2.64	2.59	3,399.6	1,278.8	Trujillo Bajo barrio, Carolina Municipio
1.46	1.46	406.2	156.2	Tumbao barrio, Maunabo Municipio
0.93	0.93	94.6	46.2	Tuna barrio, San Germán Municipio
5.49	5.47	2,877.3	1,188.5	Turabo barrio, Caguas Municipio
2.70	2.70	1,427.0	553.7	Unibón barrio, Morovis Municipio
0.62	0.62	4,056.5	1,806.5	Universidad barrio, San Juan Municipio
1.79	1.75	4,798.3	2,179.4	Utuado zona urbana, Utuado Municipio
1.19	1.16	5,048.3	2,482.8	Utuado barrio-pueblo, Utuado Municipio
4.70	4.70	861.5	289.4	Vacas barrio, Villalba Municipio
3.38	3.38	139.3	57.4	Vaga barrio, Morovis Municipio
2.97	2.95	1,214.2	498.0	Valenciano Abajo barrio, Juncos Municipio
1.77	1.77	679.1	302.3	Valenciano Arriba barrio, Juncos Municipio
0.11	0.11	4,800.0	2,172.7	Vayas comunidad, Ponce Municipio
10.44	7.09	127.1	60.1	Vayas barrio, Ponce Municipio
1.22	1.22	1,549.2	683.6	Vázquez comunidad, Salinas Municipio
1.89	1.89	5,431.7	2,228.0	Vega Alta zona urbana, Vega Alta Municipio
0.10	0.10	11,690.0	5,870.0	Vega Alta barrio-pueblo, Vega Alta Municipio
6.29	6.28	4,125.0	1,729.9	Vega Baja zona urbana, Vega Baja Municipio
0.10	0.10	8,160.0	5,440.0	Vega Baja barrio-pueblo, Vega Baja Municipio
2.83	2.83	423.0	169.6	Vega Redonda barrio, Comerío Municipio
3.13	3.13	1,304.5	524.6	Vegas barrio, Cayey Municipio
1.98	1.77	81.9	31.6	Vegas barrio, Yauco Municipio
3.09	3.09	195.8	89.3	Vegas Abajo barrio, Adjuntas Municipio
4.59	4.59	263.0	100.9	Vegas Arriba barrio, Adjuntas Municipio
6.63	6.63	555.8	202.7	Veguitas barrio, Jayuya Municipio
1.70	1.67	1,071.9	524.6	Victoria barrio, Aguadilla Municipio
0.34	0.34	9,752.9	4,979.4	Vieques comunidad, Loíza Municipio
0.88	0.58	3,341.4	2,022.4	Vieques zona urbana, Vieques Municipio
1.19	1.19	2,843.7	1,147.9	Villalba zona urbana, Villalba Municipio
0.15	0.15	4,860.0	2,080.0	Villalba barrio-pueblo, Villalba Municipio
2.72	2.50	1,152.0	462.0	Villalba Abajo barrio, Villalba Municipio
6.81	6.81	872.0	335.8	Villalba Arriba barrio, Villalba Municipio
5.76	5.75	546.6	215.8	Viví Abajo barrio, Utuado Municipio
5.12	5.11	146.4	65.2	Viví Arriba barrio, Utuado Municipio
4.33	4.33	1,087.8	450.3	Voladoras barrio, Moca Municipio
1.15	1.15	5,258.3	2,430.4	Yabucoa zona urbana, Yabucoa Municipio
0.52	0.52	4,986.5	2,536.5	Yabucoa barrio-pueblo, Yabucoa Municipio
4.76	4.76	293.3	128.8	Yahuecas barrio, Adjuntas Municipio
2.88	2.87	5,988.2	2,617.4	Yauco zona urbana, Yauco Municipio
0.32	0.32	9,659.4	5,393.8	Yauco barrio-pueblo, Yauco Municipio
1.19	1.19	882.4	426.1	Yaurel comunidad, Arroyo Municipio
4.77	4.77	333.1	163.7	Yaurel barrio, Arroyo Municipio
2.12	2.12	318.9	126.4	Yayales barrio, Adjuntas Municipio
2.85	2.40	1,075.4	444.6	Yeguada barrio, Camuy Municipio
8.22	2.46	785.4	382.5	Yeguada barrio, Vega Baja Municipio
2.51	2.51	198.8	84.9	Zamas barrio, Jayuya Municipio
2.89	2.89	1,145.7	471.6	Zanja barrio, Camuy Municipio
10.86	9.26	1,545.8	680.2	Zarzal barrio, Río Grande Municipio
				SUBBARRIO
45.54	30.85	1,360.1	591.8	Aguada Municipio
0.11	0.11	12,036.4	7,209.1	Aguada barrio-pueblo
0.05	0.05	12,620.0	7,020.0	California subbarrio
0.06	0.06	11,550.0	7,366.7	Rosario subbarrio
75.58	36.53	1,668.5	778.3	Aguadilla Municipio
0.74	0.37	9,802.7	6,991.9	Aguadilla barrio-pueblo
0.07	0.07	8,114.3	5,300.0	Higüey subbarrio
0.02	0.02	7,700.0	5,150.0	Iglesia subbarrio
0.06	0.06	10,983.3	7,866.7	Nuevo subbarrio
0.05	0.05	10,260.0	6,260.0	Santa Bárbara subbarrio
0.10	0.10	13,330.0	11,050.0	Tamarindo subbarrio

Table 9.
Population and Housing Units: 1990 to 2010; and Area Measurements and Density: 2010—Con.

[For information concerning historical counts and geographic change, see "User Notes." For information on confidentiality, nonsampling error, and definitions, see Appendixes]

Puerto Rico Municipio Subdivision Place Subbarrio	Population				Housing units			
	2010	2000	1990	Percent change 2000 to 2010	2010	2000	1990	Percent change 2000 to 2010
SUBBARRIO—Con.								
Aibonito Municipio	25,900	26,493	24,971	–2.2	10,409	9,163	7,847	13.6
Aibonito barrio-pueblo	3,539	3,662	3,907	–3.4	1,610	1,520	1,422	5.9
Pueblo Norte subbarrio	988	1,116	1,150	–11.5	518	550	496	–5.8
Pueblo Sur subbarrio	2,551	2,546	2,757	0.2	1,092	970	926	12.6
Añasco Municipio	29,261	28,348	25,234	3.2	12,755	10,723	8,523	18.9
Añasco barrio-pueblo	912	1,038	1,168	–12.1	570	553	529	3.1
Cuartel Cuarto subbarrio	526	641	765	–17.9	327	330	344	–0.9
Cuartel Primero subbarrio	211	217	189	–2.8	149	131	72	13.7
Cuartel Segundo subbarrio	36	28	49	28.6	24	22	23	9.1
Cuartel Tercero subbarrio	139	152	165	–8.6	70	70	90	–
Arecibo Municipio	96,440	100,131	93,385	–3.7	43,253	38,974	32,458	11.0
Arecibo barrio-pueblo	8,488	10,596	11,954	–19.9	4,652	4,680	4,745	–0.6
Buenos Aires subbarrio	575	730	740	–21.2	288	288	293	–
Jareales subbarrio	–	–	17	–	–	–	10	–
La Cruz subbarrio	77	126	156	–38.9	60	74	86	–18.9
Miramar subbarrio	1,384	2,017	2,134	–31.4	940	981	885	–4.2
Monserrate subbarrio	141	166	185	–15.1	93	76	65	22.4
Rosario subbarrio	127	133	293	–4.5	71	73	149	–2.7
San Felipe subbarrio	600	883	1,101	–32.0	465	465	536	–
San Luis subbarrio	5,466	6,306	7,017	–13.3	2,655	2,616	2,603	1.5
Vigía subbarrio	118	235	311	–49.8	80	107	118	–25.2
Arroyo Municipio	19,575	19,117	18,910	2.4	8,875	7,287	6,427	21.8
Arroyo barrio-pueblo	1,206	1,503	1,837	–19.8	689	673	758	2.4
Cuatro Calles subbarrio	336	276	557	21.7	139	113	181	23.0
Pueblo Este subbarrio	747	1,104	1,122	–32.3	468	493	499	–5.1
Pueblo Oeste subbarrio	123	123	158	–	82	67	78	22.4
Cabo Rojo Municipio	50,917	46,911	38,521	8.5	30,206	23,182	16,645	30.3
Cabo Rojo barrio-pueblo	1,078	1,305	1,527	–17.4	745	752	761	–0.9
Pueblo Norte subbarrio	546	672	785	–18.8	378	416	398	–9.1
Pueblo Nuevo subbarrio	139	161	160	–13.7	90	66	74	36.4
Pueblo Sud subbarrio	393	472	582	–16.7	277	270	289	2.6
Cayey Municipio	48,119	47,370	46,553	1.6	20,935	17,782	15,385	17.7
Cayey barrio-pueblo	15,298	15,706	18,951	–2.6	7,202	6,342	6,492	13.6
Pueblo Norte subbarrio	8,246	8,573	10,651	–3.8	4,059	3,486	3,658	16.4
Pueblo Sur subbarrio	7,052	7,133	8,300	–1.1	3,143	2,856	2,834	10.0
Fajardo Municipio	36,993	40,712	36,882	–9.1	19,391	17,136	13,864	13.2
Fajardo barrio-pueblo	13,709	17,864	18,276	–23.3	6,969	7,375	6,590	–5.5
Pueblo Este subbarrio	270	323	316	–16.4	139	157	148	–11.5
Pueblo Norte subbarrio	4,883	6,886	7,234	–29.1	2,326	2,536	2,428	–8.3
Pueblo Oeste subbarrio	4,559	5,365	5,202	–15.0	2,295	2,292	1,968	0.1
Pueblo Sur subbarrio	412	512	536	–19.5	300	283	243	6.0
Puerto Real subbarrio	3,585	4,778	4,988	–25.0	1,909	2,107	1,803	–9.4
Guayanilla Municipio	21,581	23,072	21,581	–6.5	8,725	8,147	6,922	7.1
Guayanilla barrio-pueblo	3,757	4,832	5,238	–22.2	1,610	1,708	1,651	–5.7
Poblado Sitios subbarrio	2,688	3,534	3,920	–23.9	1,162	1,253	1,234	–7.3
Pueblo subbarrio	1,069	1,298	1,318	–17.6	448	455	417	–1.5
Humacao Municipio	58,466	59,035	55,203	–1.0	28,100	22,559	18,342	24.6
Humacao barrio-pueblo	3,862	4,787	5,551	–19.3	2,051	1,921	1,998	6.8
San Francisco subbarrio	1,964	2,539	2,967	–22.6	936	967	927	–3.2
San Juan subbarrio	74	141	178	–47.5	52	63	89	–17.5
Santiago subbarrio	651	586	714	11.1	367	231	283	58.9
Santo Domingo subbarrio	1,173	1,521	1,692	–22.9	696	660	699	5.5
Juana Díaz Municipio	50,747	50,531	45,198	0.4	20,019	16,490	13,496	21.4
Juana Díaz barrio-pueblo	3,977	4,555	4,775	–12.7	1,750	1,724	1,615	1.5
Pueblo Este subbarrio	1,511	1,902	2,001	–20.6	698	713	639	–2.1
Pueblo Norte subbarrio	457	463	542	–1.3	211	184	198	14.7
Pueblo Oeste subbarrio	1,337	1,629	1,382	–17.9	589	630	509	–6.5
Pueblo Sur subbarrio	672	561	850	19.8	252	197	269	27.9
Juncos Municipio	40,290	36,452	30,612	10.5	16,718	13,064	10,235	28.0
Juncos barrio-pueblo	2,464	2,637	3,197	–6.6	1,340	1,284	1,333	4.4
Pueblo Norte subbarrio	1,156	1,195	1,456	–3.3	632	589	610	7.3
Pueblo Sur subbarrio	1,308	1,442	1,741	–9.3	708	695	723	1.9

Table 9.
Population and Housing Units: 1990 to 2010; and Area Measurements and Density: 2010—Con.

[For information concerning historical counts and geographic change, see "User Notes." For information on confidentiality, nonsampling error, and definitions, see Appendixes]

Area measurements in square miles		Average per square mile of land		Puerto Rico Municipio Subdivision Place Subbarrio
Total area	Land area	Population density	Housing unit density	
				SUBBARRIO—Con.
31.34	31.31	827.2	332.4	Aibonito Municipio
0.80	0.80	4,423.8	2,012.5	Aibonito barrio-pueblo
0.28	0.28	3,528.6	1,850.0	Pueblo Norte subbarrio
0.52	0.52	4,905.8	2,100.0	Pueblo Sur subbarrio
44.93	39.29	744.7	324.6	Añasco Municipio
0.08	0.08	11,400.0	7,125.0	Añasco barrio-pueblo
0.04	0.04	13,150.0	8,175.0	Cuartel Cuarto subbarrio
0.02	0.02	10,550.0	7,450.0	Cuartel Primero subbarrio
0.01	0.01	3,600.0	2,400.0	Cuartel Segundo subbarrio
0.02	0.02	6,950.0	3,500.0	Cuartel Tercero subbarrio
171.19	125.95	765.7	343.4	Arecibo Municipio
2.62	1.43	5,935.7	3,253.1	Arecibo barrio-pueblo
0.16	0.15	3,833.3	1,920.0	Buenos Aires subbarrio
0.27	0.10	–	–	Jareales subbarrio
0.12	0.02	3,850.0	3,000.0	La Cruz subbarrio
0.67	0.28	4,942.9	3,357.1	Miramar subbarrio
0.13	0.04	3,525.0	2,325.0	Monserrate subbarrio
0.03	0.02	6,350.0	3,550.0	Rosario subbarrio
0.08	0.08	7,500.0	5,812.5	San Felipe subbarrio
0.75	0.62	8,816.1	4,282.3	San Luis subbarrio
0.42	0.11	1,072.7	727.3	Vigía subbarrio
35.65	15.01	1,304.1	591.3	Arroyo Municipio
0.38	0.21	5,742.9	3,281.0	Arroyo barrio-pueblo
0.07	0.07	4,800.0	1,985.7	Cuatro Calles subbarrio
0.20	0.10	7,470.0	4,680.0	Pueblo Este subbarrio
0.10	0.04	3,075.0	2,050.0	Pueblo Oeste subbarrio
177.41	70.37	723.6	429.2	Cabo Rojo Municipio
0.10	0.10	10,780.0	7,450.0	Cabo Rojo barrio-pueblo
0.06	0.06	9,100.0	6,300.0	Pueblo Norte subbarrio
0.01	0.01	13,900.0	9,000.0	Pueblo Nuevo subbarrio
0.04	0.04	9,825.0	6,925.0	Pueblo Sud subbarrio
51.96	51.93	926.6	403.1	Cayey Municipio
2.45	2.45	6,244.1	2,939.6	Cayey barrio-pueblo
1.41	1.41	5,848.2	2,878.7	Pueblo Norte subbarrio
1.05	1.05	6,716.2	2,993.3	Pueblo Sur subbarrio
105.33	29.86	1,238.9	649.4	Fajardo Municipio
3.23	2.84	4,827.1	2,453.9	Fajardo barrio-pueblo
0.16	0.15	1,800.0	926.7	Pueblo Este subbarrio
0.80	0.80	6,103.8	2,907.5	Pueblo Norte subbarrio
0.80	0.80	5,698.8	2,868.8	Pueblo Oeste subbarrio
0.43	0.43	958.1	697.7	Pueblo Sur subbarrio
1.03	0.65	5,515.4	2,936.9	Puerto Real subbarrio
64.24	42.27	510.6	206.4	Guayanilla Municipio
0.54	0.54	6,957.4	2,981.5	Guayanilla barrio-pueblo
0.32	0.32	8,400.0	3,631.3	Poblado Sitios subbarrio
0.22	0.22	4,859.1	2,036.4	Pueblo subbarrio
71.40	44.75	1,306.5	627.9	Humacao Municipio
0.64	0.64	6,034.4	3,204.7	Humacao barrio-pueblo
0.28	0.28	7,014.3	3,342.9	San Francisco subbarrio
0.06	0.06	1,233.3	866.7	San Juan subbarrio
0.14	0.14	4,650.0	2,621.4	Santiago subbarrio
0.16	0.16	7,331.3	4,350.0	Santo Domingo subbarrio
107.12	60.28	841.9	332.1	Juana Díaz Municipio
0.51	0.51	7,798.0	3,431.4	Juana Díaz barrio-pueblo
0.15	0.15	10,073.3	4,653.3	Pueblo Este subbarrio
0.06	0.06	7,616.7	3,516.7	Pueblo Norte subbarrio
0.22	0.22	6,077.3	2,677.3	Pueblo Oeste subbarrio
0.07	0.07	9,600.0	3,600.0	Pueblo Sur subbarrio
26.62	26.49	1,521.0	631.1	Juncos Municipio
0.37	0.36	6,844.4	3,722.2	Juncos barrio-pueblo
0.23	0.22	5,254.5	2,872.7	Pueblo Norte subbarrio
0.15	0.14	9,342.9	5,057.1	Pueblo Sur subbarrio

Table 9.
Population and Housing Units: 1990 to 2010; and Area Measurements and Density: 2010—Con.

[For information concerning historical counts and geographic change, see "User Notes." For information on confidentiality, nonsampling error, and definitions, see Appendixes]

Puerto Rico Municipio Subdivision Place Subbarrio	Population				Housing units			
	2010	2000	1990	Percent change 2000 to 2010	2010	2000	1990	Percent change 2000 to 2010
SUBBARRIO—Con.								
Manatí Municipio	44,113	45,409	38,692	–2.9	19,260	17,113	13,337	12.5
Manatí barrio-pueblo	5,746	7,162	7,712	–19.8	3,117	3,152	3,109	–1.1
Pueblo Poniente subbarrio	845	1,469	1,554	–42.5	638	712	695	–10.4
Pueblo Saliente subbarrio	4,901	5,693	6,158	–13.9	2,479	2,440	2,414	1.6
Maunabo Municipio	12,225	12,741	12,347	–4.0	5,546	4,482	3,881	23.7
Maunabo barrio-pueblo	317	395	660	–19.7	185	190	255	–2.6
Pueblo Este subbarrio	215	292	348	–26.4	130	136	144	–4.4
Pueblo Oeste subbarrio	102	103	312	–1.0	55	54	111	1.9
Mayagüez Municipio	89,080	98,434	100,371	–9.5	42,825	39,364	35,948	8.8
Mayagüez barrio-pueblo	26,903	32,043	35,279	–16.0	14,565	14,392	13,827	1.2
Candelaria subbarrio	3,960	4,157	4,816	–4.7	2,433	2,060	1,738	18.1
Cárcel subbarrio	8,467	10,338	11,448	–18.1	4,624	4,663	4,716	–0.8
Marina Meridional subbarrio	4,969	6,323	6,566	–21.4	2,307	2,508	2,509	–8.0
Marina Septentrional subbarrio	2,604	2,803	3,164	–7.1	1,290	1,207	1,086	6.9
Río subbarrio	3,960	4,737	5,243	–16.4	2,054	2,126	1,908	–3.4
Salud subbarrio	2,943	3,685	4,042	–20.1	1,857	1,828	1,870	1.6
Ponce Municipio	166,327	186,475	187,749	–10.8	69,630	66,471	60,212	4.8
Canas Urbano barrio	17,933	21,482	20,605	–16.5	8,503	8,808	7,387	–3.5
Baldorioty de Castro subbarrio	9,009	10,643	10,912	–15.4	3,844	3,739	3,479	2.8
Clausells subbarrio	3,422	3,700	3,043	–7.5	1,596	1,609	1,124	–0.8
Reparada subbarrio	5,502	7,139	6,650	–22.9	3,063	3,460	2,784	–11.5
Sabana Grande Municipio	25,265	25,935	22,843	–2.6	10,958	9,982	8,133	9.8
Sabana Grande barrio-pueblo	1,554	1,807	2,068	–14.0	887	905	925	–2.0
Pueblo Norte subbarrio	855	1,000	1,138	–14.5	494	489	509	1.0
Pueblo Sud subbarrio	699	807	930	–13.4	393	416	416	–5.5
Salinas Municipio	31,078	31,113	28,335	–0.1	14,380	11,876	9,997	21.1
Aguirre barrio	14,005	12,128	10,638	15.5	6,582	4,772	3,759	37.9
Aguirre (Rural) subbarrio	11,437	9,141	7,795	25.1	5,305	3,554	2,675	49.3
Central Aguirre subbarrio	1,259	1,560	1,436	–19.3	603	552	475	9.2
Coquí subbarrio	1,126	1,132	1,031	–0.5	551	529	457	4.2
San Felipe subbarrio	183	295	303	–38.0	123	137	109	–10.2
San Germán Municipio	35,527	37,105	34,962	–4.3	15,920	14,335	12,409	11.1
San Germán barrio-pueblo	2,660	3,307	3,802	–19.6	1,686	1,705	1,640	–1.1
Pueblo Central subbarrio	778	962	1,166	–19.1	513	485	513	5.8
Pueblo Occidental subbarrio	1,014	1,465	1,493	–30.8	671	760	657	–11.7
Pueblo Oriental subbarrio	868	880	1,143	–1.4	502	460	470	9.1
San Juan Municipio	395,326	434,374	437,745	–9.0	199,915	182,101	167,979	9.8
Hato Rey Central barrio	16,640	20,867	22,504	–20.3	10,172	9,484	9,125	7.3
Ciudad Nueva subbarrio	1,807	1,855	2,019	–2.6	1,228	862	768	42.5
Floral Park subbarrio	1,273	1,502	1,617	–15.2	807	809	690	–0.2
Las Monjas subbarrio	6,018	8,884	9,614	–32.3	4,008	3,881	3,890	3.3
Quintana subbarrio	7,542	8,626	9,254	–12.6	4,129	3,932	3,777	5.0
Hato Rey Norte barrio	16,378	16,461	16,002	–0.5	9,589	7,992	6,965	20.0
Eleanor Roosevelt subbarrio	4,701	5,075	5,287	–7.4	3,508	2,826	2,625	24.1
El Vedado subbarrio	2,494	3,063	3,563	–18.6	1,669	1,569	1,678	6.4
Martín Peña subbarrio	3,925	4,677	2,751	–16.1	2,514	2,465	1,404	2.0
Puerto Nuevo subbarrio	5,258	3,646	4,401	44.2	1,898	1,132	1,258	67.7
Hato Rey Sur barrio	10,738	r 10,518	12,915	2.1	6,962	5,363	5,501	29.8
Bella Vista subbarrio	1,447	1,739	2,124	–16.8	1,121	1,121	1,188	–
Hyde Park subbarrio	4,699	r 5,356	6,133	–12.3	3,121	2,672	2,611	16.8
La 37 subbarrio	2,716	1,332	2,512	103.9	1,388	522	970	165.9
Santa Rita subbarrio	1,876	2,091	2,146	–10.3	1,332	1,048	732	27.1
Oriente barrio	31,374	34,799	37,621	–9.8	14,455	13,456	13,040	7.4
Borinquen subbarrio	1,290	1,469	1,370	–12.2	639	610	511	4.8
López Sicardó subbarrio	12,304	13,815	14,779	–10.9	5,556	5,323	5,130	4.4
San José subbarrio	17,780	19,515	21,472	–8.9	8,260	7,523	7,399	9.8
Pueblo barrio	8,720	9,391	8,804	–7.1	4,907	4,036	3,525	21.6
Buen Consejo subbarrio	2,544	2,739	2,897	–7.1	1,419	1,195	1,237	18.7
Capetillo subbarrio	1,933	2,180	1,852	–11.3	1,297	949	741	36.7
Monte Rey subbarrio	1,881	1,874	1,467	0.4	779	676	500	15.2
Río Piedras Antiguo subbarrio	445	460	521	–3.3	298	207	153	44.0
Ubarri subbarrio	698	698	752	–	458	375	369	22.1
Venezuela subbarrio	1,219	1,440	1,315	–15.3	656	634	525	3.5

Table 9.
Population and Housing Units: 1990 to 2010; and Area Measurements and Density: 2010—Con.

[For information concerning historical counts and geographic change, see "User Notes." For information on confidentiality, nonsampling error, and definitions, see Appendixes]

Area measurements in square miles		Average per square mile of land		Puerto Rico Municipio Subdivision Place Subbarrio
Total area	Land area	Population density	Housing unit density	
				SUBBARRIO—Con.
70.69	45.13	977.5	426.8	Manatí Municipio
0.77	0.77	7,462.3	4,048.1	Manatí barrio-pueblo
0.16	0.16	5,281.3	3,987.5	Pueblo Poniente subbarrio
0.60	0.60	8,168.3	4,131.7	Pueblo Saliente subbarrio
38.27	21.07	580.2	263.2	Maunabo Municipio
0.14	0.14	2,264.3	1,321.4	Maunabo barrio-pueblo
0.06	0.06	3,583.3	2,166.7	Pueblo Este subbarrio
0.08	0.08	1,275.0	687.5	Pueblo Oeste subbarrio
274.08	77.65	1,147.2	551.5	Mayagüez Municipio
2.97	2.55	10,550.2	5,711.8	Mayagüez barrio-pueblo
0.44	0.43	9,209.3	5,658.1	Candelaria subbarrio
0.80	0.80	10,583.8	5,780.0	Cárcel subbarrio
0.58	0.38	13,076.3	6,071.1	Marina Meridional subbarrio
0.48	0.27	9,644.4	4,777.8	Marina Septentrional subbarrio
0.48	0.47	8,425.5	4,370.2	Río subbarrio
0.19	0.19	15,489.5	9,773.7	Salud subbarrio
193.61	114.76	1,449.3	606.7	Ponce Municipio
2.31	2.31	7,763.2	3,681.0	Canas Urbano barrio
0.91	0.90	10,010.0	4,271.1	Baldorioty de Castro subbarrio
0.54	0.54	6,337.0	2,955.6	Clausells subbarrio
0.87	0.87	6,324.1	3,520.7	Reparada subbarrio
35.84	35.83	705.1	305.8	Sabana Grande Municipio
0.11	0.11	14,127.3	8,063.6	Sabana Grande barrio-pueblo
0.05	0.05	17,100.0	9,880.0	Pueblo Norte subbarrio
0.06	0.06	11,650.0	6,550.0	Pueblo Sud subbarrio
114.12	69.37	448.0	207.3	Salinas Municipio
36.23	19.47	719.3	338.1	Aguirre barrio
35.63	18.87	606.1	281.1	Aguirre (Rural) subbarrio
0.43	0.43	2,927.9	1,402.3	Central Aguirre subbarrio
0.14	0.14	8,042.9	3,935.7	Coquí subbarrio
0.03	0.03	6,100.0	4,100.0	San Felipe subbarrio
54.51	54.50	651.9	292.1	San Germán Municipio
0.33	0.33	8,060.6	5,109.1	San Germán barrio-pueblo
0.11	0.11	7,072.7	4,663.6	Pueblo Central subbarrio
0.12	0.12	8,450.0	5,591.7	Pueblo Occidental subbarrio
0.10	0.10	8,680.0	5,020.0	Pueblo Oriental subbarrio
76.96	47.85	8,261.8	4,178.0	San Juan Municipio
1.03	1.03	16,155.3	9,875.7	Hato Rey Central barrio
0.20	0.20	9,035.0	6,140.0	Ciudad Nueva subbarrio
0.10	0.10	12,730.0	8,070.0	Floral Park subbarrio
0.32	0.31	19,412.9	12,929.0	Las Monjas subbarrio
0.42	0.42	17,957.1	9,831.0	Quintana subbarrio
4.33	3.53	4,639.7	2,716.4	Hato Rey Norte barrio
0.63	0.63	7,461.9	5,568.3	Eleanor Roosevelt subbarrio
0.51	0.51	4,890.2	3,272.5	El Vedado subbarrio
0.95	0.88	4,460.2	2,856.8	Martín Peña subbarrio
2.24	1.51	3,482.1	1,257.0	Puerto Nuevo subbarrio
0.82	0.82	13,095.1	8,490.2	Hato Rey Sur barrio
0.08	0.08	18,087.5	14,012.5	Bella Vista subbarrio
0.48	0.48	9,789.6	6,502.1	Hyde Park subbarrio
0.18	0.18	15,088.9	7,711.1	La 37 subbarrio
0.09	0.09	20,844.4	14,800.0	Santa Rita subbarrio
2.23	1.78	17,625.8	8,120.8	Oriente barrio
0.08	0.08	16,125.0	7,987.5	Borinquen subbarrio
0.78	0.78	15,774.4	7,123.1	López Sicardó subbarrio
1.37	0.92	19,326.1	8,978.3	San José subbarrio
0.73	0.73	11,945.2	6,721.9	Pueblo barrio
0.13	0.13	19,569.2	10,915.4	Buen Consejo subbarrio
0.08	0.08	24,162.5	16,212.5	Capetillo subbarrio
0.32	0.32	5,878.1	2,434.4	Monte Rey subbarrio
0.06	0.06	7,416.7	4,966.7	Río Piedras Antiguo subbarrio
0.07	0.07	9,971.4	6,542.9	Ubarri subbarrio
0.07	0.07	17,414.3	9,371.4	Venezuela subbarrio

Table 9.
Population and Housing Units: 1990 to 2010; and Area Measurements and Density: 2010—Con.

[For information concerning historical counts and geographic change, see "User Notes." For information on confidentiality, nonsampling error, and definitions, see Appendixes]

Puerto Rico Municipio Subdivision Place Subbarrio	Population				Housing units			
	2010	2000	1990	Percent change 2000 to 2010	2010	2000	1990	Percent change 2000 to 2010
SUBBARRIO—Con.								
San Juan Municipio—Con.								
San Juan Antiguo barrio	7,085	7,963	9,696	–11.0	5,159	4,353	4,691	18.5
Ballajá subbarrio	219	8	234	2637.5	131	6	125	2083.3
Catedral subbarrio	588	493	483	19.3	368	347	370	6.1
Marina subbarrio	376	416	391	–9.6	260	216	179	20.4
Mercado subbarrio	952	1,018	1,218	–6.5	781	661	703	18.2
Puerta de Tierra subbarrio	2,924	4,135	5,366	–29.3	1,998	1,790	2,113	11.6
San Cristóbal subbarrio	1,230	1,221	1,390	0.7	991	832	838	19.1
San Francisco subbarrio	796	672	614	18.5	630	501	363	25.7
Santurce barrio	81,251	r 94,337	95,184	–13.9	47,619	45,916	43,193	3.7
Alto del Cabro subbarrio	891	1,164	1,129	–23.5	705	633	626	11.4
Bayola subbarrio	748	564	986	32.6	410	412	449	–0.5
Bolívar subbarrio	921	1,223	1,179	–24.7	506	508	493	–0.4
Buenos Aires subbarrio	1,445	1,303	1,344	10.9	517	468	427	10.5
Campo Alegre subbarrio	723	942	779	–23.2	593	507	400	17.0
Chícharo subbarrio	641	722	817	–11.2	376	328	336	14.6
Condadito subbarrio	629	748	689	–15.9	501	432	401	16.0
Condado subbarrio	4,908	6,170	5,582	–20.5	4,443	4,836	4,340	–8.1
Figueroa subbarrio	698	1,016	999	–31.3	495	565	482	–12.4
Gandul subbarrio	1,507	2,035	1,945	–25.9	1,018	962	971	5.8
Herrera subbarrio	1,600	1,841	1,779	–13.1	787	790	733	–0.4
Hipódromo subbarrio	1,523	2,017	1,938	–24.5	876	963	972	–9.0
Hoare subbarrio	158	3	–	5166.7	–	3	–	–100.0
Isla Grande subbarrio	246	753	850	–67.3	495	545	414	–9.2
Las Casas subbarrio	6,399	6,775	8,244	–5.5	2,753	2,635	2,854	4.5
Las Marías subbarrio	895	1,172	1,133	–23.6	620	685	645	–9.5
Las Palmas subbarrio	2,525	2,772	2,896	–8.9	1,243	1,137	1,112	9.3
La Zona subbarrio	1,061	1,280	1,430	–17.1	552	543	538	1.7
Loíza subbarrio	2,073	2,139	2,285	–3.1	1,176	950	1,049	23.8
Machuchal subbarrio	1,262	1,212	1,256	4.1	712	606	588	17.5
María Moczó subbarrio	1,627	1,964	1,614	–17.2	824	813	651	1.4
Marruecos subbarrio	9	–	–	–	4	2	–	100.0
Martín Peña subbarrio	204	415	502	–50.8	189	171	176	10.5
Melilla subbarrio	785	926	1,306	–15.2	451	431	593	4.6
Merhoff subbarrio	3,023	2,992	3,302	1.0	1,524	1,290	1,235	18.1
Minillas subbarrio	1,039	1,484	1,252	–30.0	1,171	924	729	26.7
Miramar subbarrio	4,412	5,440	5,266	–18.9	3,072	3,166	2,978	–3.0
Monteflores subbarrio	1,737	1,657	1,534	4.8	1,062	912	764	16.4
Obrero subbarrio	10,316	11,467	11,031	–10.0	5,386	5,057	4,673	6.5
Ocean Park subbarrio	1,667	1,976	2,034	–15.6	1,279	1,121	1,066	14.1
Parque subbarrio	2,871	3,251	3,438	–11.7	2,111	2,068	2,056	2.1
Pozo del Hato subbarrio	218	137	143	59.1	186	93	70	100.0
Pulguero subbarrio	1,035	1,196	1,333	–13.5	622	571	598	8.9
Sagrado Corazón subbarrio	1,897	r 1,916	1,790	–1.0	1,043	917	815	13.7
San Juan Moderno subbarrio	925	1,083	997	–14.6	692	693	655	–0.1
San Mateo subbarrio	1,549	1,989	1,698	–22.1	1,125	1,120	1,018	0.4
Seboruco subbarrio	1,878	2,198	2,009	–14.6	976	943	836	3.5
Shanghai subbarrio	9,438	11,331	10,788	–16.7	4,059	4,169	3,549	–2.6
Tras Talleres subbarrio	1,789	2,453	3,197	–27.1	1,085	1,104	1,165	–1.7
Villa Palmeras subbarrio	2,351	2,648	2,672	–11.2	1,068	1,030	971	3.7
Universidad barrio	2,515	r 2,851	2,558	–11.8	1,120	993	987	12.8
Amparo subbarrio	–	–	–	–	–	–	–	–
Auxilio Mutuo subbarrio	729	1,089	662	–33.1	409	342	324	19.6
Institución subbarrio	476	r 494	472	–3.6	76	74	76	2.7
Valencia subbarrio	1,310	1,268	1,424	3.3	635	577	587	10.1
San Sebastián Municipio	42,430	44,204	38,799	–4.0	18,695	16,682	13,536	12.1
San Sebastián barrio-pueblo	1,424	1,952	2,114	–27.0	819	946	902	–13.4
Norzagaray subbarrio	857	1,161	1,259	–26.2	482	530	543	–9.1
Urréjola subbarrio	567	791	855	–28.3	337	416	359	–19.0
Yauco Municipio	42,043	46,384	42,058	–9.4	18,020	17,062	14,082	5.6
Yauco barrio-pueblo	3,091	4,258	4,610	–27.4	1,726	2,066	1,951	–16.5
Pueblo Norte subbarrio	2,527	3,586	3,817	–29.5	1,433	1,701	1,598	–15.8
Pueblo Sud subbarrio	564	672	793	–16.1	293	365	353	–19.7

Table 9.
Population and Housing Units: 1990 to 2010; and Area Measurements and Density: 2010—Con.

[For information concerning historical counts and geographic change, see "User Notes." For information on confidentiality, nonsampling error, and definitions, see Appendixes]

Area measurements in square miles		Average per square mile of land		Puerto Rico Municipio Subdivision Place Subbarrio
Total area	Land area	Population density	Housing unit density	
				SUBBARRIO—Con.
				San Juan Municipio—Con.
2.63	1.02	6,946.1	5,057.8	San Juan Antiguo barrio
0.63	0.11	1,990.9	1,190.9	Ballajá subbarrio
0.08	0.05	11,760.0	7,360.0	Catedral subbarrio
0.39	0.09	4,177.8	2,888.9	Marina subbarrio
0.08	0.04	23,800.0	19,525.0	Mercado subbarrio
1.19	0.60	4,873.3	3,330.0	Puerta de Tierra subbarrio
0.21	0.08	15,375.0	12,387.5	San Cristóbal subbarrio
0.05	0.05	15,920.0	12,600.0	San Francisco subbarrio
8.70	5.26	15,447.0	9,053.0	Santurce barrio
0.07	0.06	14,850.0	11,750.0	Alto del Cabro subbarrio
0.03	0.03	24,933.3	13,666.7	Bayola subbarrio
0.07	0.07	13,157.1	7,228.6	Bolívar subbarrio
0.19	0.17	8,500.0	3,041.2	Buenos Aires subbarrio
0.04	0.04	18,075.0	14,825.0	Campo Alegre subbarrio
0.03	0.03	21,366.7	12,533.3	Chícharo subbarrio
0.03	0.03	20,966.7	16,700.0	Condadito subbarrio
0.79	0.31	15,832.3	14,332.3	Condado subbarrio
0.14	0.14	4,985.7	3,535.7	Figueroa subbarrio
0.07	0.07	21,528.6	14,542.9	Gandul subbarrio
0.05	0.05	32,000.0	15,740.0	Herrera subbarrio
0.10	0.10	15,230.0	8,760.0	Hipódromo subbarrio
0.30	0.14	1,128.6	–	Hoare subbarrio
1.99	0.79	311.4	626.6	Isla Grande subbarrio
0.45	0.31	20,641.9	8,880.6	Las Casas subbarrio
0.42	0.09	9,944.4	6,888.9	Las Marías subbarrio
0.12	0.12	21,041.7	10,358.3	Las Palmas subbarrio
0.16	0.15	7,073.3	3,680.0	La Zona subbarrio
0.13	0.13	15,946.2	9,046.2	Loíza subbarrio
0.05	0.05	25,240.0	14,240.0	Machuchal subbarrio
0.04	0.04	40,675.0	20,600.0	María Moczó subbarrio
0.12	0.10	90.0	40.0	Marruecos subbarrio
0.08	0.07	2,914.3	2,700.0	Martín Peña subbarrio
0.05	0.05	15,700.0	9,020.0	Melilla subbarrio
0.28	0.13	23,253.8	11,723.1	Merhoff subbarrio
0.08	0.08	12,987.5	14,637.5	Minillas subbarrio
0.27	0.24	18,383.3	12,800.0	Miramar subbarrio
0.07	0.07	24,814.3	15,171.4	Monteflores subbarrio
0.42	0.40	25,790.0	13,465.0	Obrero subbarrio
0.83	0.20	8,335.0	6,395.0	Ocean Park subbarrio
0.36	0.12	23,925.0	17,591.7	Parque subbarrio
0.07	0.07	3,114.3	2,657.1	Pozo del Hato subbarrio
0.05	0.05	20,700.0	12,440.0	Pulguero subbarrio
0.13	0.13	14,592.3	8,023.1	Sagrado Corazón subbarrio
0.04	0.04	23,125.0	17,300.0	San Juan Moderno subbarrio
0.07	0.07	22,128.6	16,071.4	San Mateo subbarrio
0.07	0.07	26,828.6	13,942.9	Seboruco subbarrio
0.28	0.27	34,955.6	15,033.3	Shanghai subbarrio
0.06	0.06	29,816.7	18,083.3	Tras Talleres subbarrio
0.06	0.06	39,183.3	17,800.0	Villa Palmeras subbarrio
0.62	0.62	4,056.5	1,806.5	Universidad barrio
0.05	0.05	–	–	Amparo subbarrio
0.15	0.15	4,860.0	2,726.7	Auxilio Mutuo subbarrio
0.37	0.37	1,286.5	205.4	Institución subbarrio
0.06	0.06	21,833.3	10,583.3	Valencia subbarrio
71.22	70.42	602.5	265.5	San Sebastián Municipio
0.11	0.11	12,945.5	7,445.5	San Sebastián barrio-pueblo
0.06	0.06	14,283.3	8,033.3	Norzagaray subbarrio
0.05	0.05	11,340.0	6,740.0	Urréjola subbarrio
68.82	68.19	616.6	264.3	Yauco Municipio
0.32	0.32	9,659.4	5,393.8	Yauco barrio-pueblo
0.19	0.19	13,300.0	7,542.1	Pueblo Norte subbarrio
0.13	0.13	4,338.5	2,253.8	Pueblo Sud subbarrio

Table 10.
Rank by 2010 Population and Housing Units: 2000 and 2010

[For information concerning historical counts and geographic change, see "User Notes." For information on confidentiality, nonsampling error, and definitions, see Appendixes]

Place [2,500 or More Population]	Population			Housing units		
	2010 rank	2010	2000	2010 rank	2010	2000
San Juan zona urbana	1	381,931	421,958	1	194,316	177,450
Bayamón zona urbana	2	185,996	203,499	2	77,646	72,427
Carolina zona urbana	3	157,832	168,164	3	72,549	65,256
Ponce zona urbana	4	132,502	r 155,031	4	57,856	r 56,570
Caguas zona urbana	5	82,243	88,680	5	36,008	32,632
Guaynabo zona urbana	6	75,443	78,806	7	32,992	29,493
Mayagüez zona urbana	7	70,463	78,647	6	34,643	31,907
Trujillo Alto zona urbana	8	48,437	50,841	9	19,890	17,674
Arecibo zona urbana	9	44,191	49,318	8	20,777	19,631
Fajardo zona urbana	10	28,930	33,286	10	14,395	13,526
Cataño zona urbana	11	28,140	30,071	12	11,203	10,366
Levittown comunidad	12	26,960	30,140	11	11,701	11,299
Vega Baja zona urbana	13	25,905	28,811	13	10,864	10,272
Guayama zona urbana	14	22,691	21,624	14	10,254	8,520
Humacao zona urbana	15	18,629	20,682	15	8,554	7,897
Yauco zona urbana	16	17,186	19,609	17	7,512	7,452
Candelaria comunidad	17	16,760	17,300	20	6,558	5,852
Cayey zona urbana	18	16,680	19,940	16	7,796	7,908
Manatí zona urbana	19	14,011	16,173	19	6,608	6,411
Aguadilla zona urbana	20	13,310	16,776	18	7,479	7,334
Dorado zona urbana	21	13,258	12,747	21	6,364	5,490
Río Grande zona urbana	22	12,677	13,467	24	5,306	4,652
Hormigueros zona urbana	23	12,443	12,444	23	5,665	4,897
Coamo zona urbana	24	11,522	12,356	26	5,011	4,621
Isabela zona urbana	25	11,255	12,818	22	5,675	5,012
San Germán zona urbana	26	10,989	12,033	25	5,303	4,848
Vega Alta zona urbana	27	10,266	11,755	29	4,211	4,043
Corozal zona urbana	28	10,160	11,444	30	4,118	3,950
Pájaros comunidad	29	10,122	9,466	35	3,619	3,028
Cabo Rojo zona urbana	30	9,803	10,610	27	4,707	4,485
Sabana Seca comunidad	31	9,705	6,247	31	4,062	2,290
San Sebastián zona urbana	32	9,622	11,598	28	4,528	4,728
Utuado zona urbana	33	8,397	9,887	33	3,814	3,611
Aibonito zona urbana	34	8,249	9,269	38	3,511	3,442
Sabana Grande zona urbana	35	8,179	8,784	34	3,668	3,454
San Lorenzo zona urbana	36	8,037	8,947	39	3,485	3,484
Juana Díaz zona urbana	37	7,916	9,505	40	3,348	3,326
Luquillo zona urbana	38	7,761	7,947	36	3,556	3,218
Gurabo zona urbana	39	7,609	9,046	41	3,304	3,328
San Antonio comunidad (Dorado Municipio)	40	7,574	6,456	42	3,055	2,190
Juncos zona urbana	41	7,564	8,978	37	3,523	3,475
Canóvanas zona urbana	42	7,297	8,069	43	3,023	2,808
Guánica zona urbana	43	7,254	9,247	32	3,844	3,808
Campanilla comunidad	44	6,868	7,757	47	2,662	2,571
San Isidro comunidad	45	6,828	8,071	46	2,791	2,749
Arroyo zona urbana	46	6,396	7,244	44	2,954	2,716
Yabucoa zona urbana	47	6,047	6,636	45	2,795	2,534
Puerto Real comunidad	48	5,983	6,166	52	2,417	2,254
Santa Isabel zona urbana	49	5,976	6,993	50	2,563	2,362
Las Piedras zona urbana	50	5,883	6,352	48	2,620	2,336
Peñuelas zona urbana	51	5,859	6,712	57	2,292	2,258
Coco comunidad	52	5,758	5,803	54	2,353	1,995
Ceiba zona urbana	53	5,633	6,277	49	2,564	2,462
Ingenio comunidad	54	5,354	5,664	61	2,097	2,029
Quebradillas zona urbana	55	5,282	5,319	53	2,371	2,097
Cidra zona urbana	56	5,109	4,881	58	2,206	1,755
Añasco zona urbana	57	5,075	5,880	51	2,430	2,353
Punta Santiago comunidad	58	4,964	5,803	59	2,190	2,326
Lares zona urbana	59	4,917	7,042	55	2,334	2,610
Candelaria Arenas comunidad	60	4,818	5,854	63	2,014	2,096
Salinas zona urbana	61	4,771	6,141	56	2,326	2,335
Aguilita comunidad	62	4,747	4,922	74	1,725	1,514
Florida zona urbana	63	4,711	5,652	67	1,964	1,989
Santa Bárbara comunidad	64	4,622	5,168	68	1,954	1,742
Lajas zona urbana	65	4,586	5,036	62	2,092	1,998
Naguabo zona urbana	66	4,443	4,432	60	2,128	1,807
Hatillo zona urbana	67	4,439	5,321	65	1,988	1,965
Adjuntas zona urbana	68	4,406	4,980	66	1,968	1,848
Patillas zona urbana	69	4,333	4,091	64	2,005	1,500
Aguas Buenas zona urbana	70	4,204	4,368	70	1,829	1,696
Celada comunidad	71	4,081	4,435	80	1,547	1,493
Comerío zona urbana	72	4,020	4,478	79	1,625	1,780
Capitanejo comunidad	73	3,954	3,209	87	1,443	1,160
Guayanilla zona urbana	74	3,949	5,110	76	1,695	1,799
Imbéry comunidad	75	3,899	3,021	82	1,528	1,110

Table 10.
Rank by 2010 Population and Housing Units: 2000 and 2010—Con.

[For information concerning historical counts and geographic change, see "User Notes." For information on confidentiality, nonsampling error, and definitions, see Appendixes]

Place [2,500 or More Population]	Population			Housing units		
	2010 rank	2010	2000	2010 rank	2010	2000
Loíza zona urbana	76	3,875	4,123	86	1,451	1,456
Moca zona urbana	77	3,861	4,757	73	1,755	1,786
Barceloneta zona urbana	78	3,785	4,253	72	1,818	1,712
Toa Alta zona urbana	79	3,713	4,368	84	1,502	1,498
Bajadero comunidad	80	3,710	3,877	75	1,696	1,538
Camuy zona urbana	81	3,704	4,013	71	1,819	1,681
Hacienda San Jose comunidad	82	3,531	(X)	98	1,204	(X)
Villalba zona urbana	83	3,384	4,388	91	1,366	1,365
Ceiba comunidad	84	3,381	3,698	90	1,375	1,297
Breñas comunidad	85	3,373	2,104	69	1,875	901
Cabán comunidad	86	3,334	3,959	83	1,520	1,414
Vieques comunidad	87	3,316	4,325	77	1,693	1,403
Coquí comunidad	88	3,293	3,590	81	1,531	1,458
Tierras Nuevas Poniente comunidad	89	3,228	2,366	85	1,470	892
Aguada zona urbana	90	3,212	3,871	78	1,648	1,711
Santo Domingo comunidad	91	3,156	3,633	103	1,155	1,115
Potala Pastillo comunidad	92	3,092	3,819	93	1,315	1,370
La Dolores comunidad	93	3,081	3,534	92	1,324	1,242
Coto Laurel comunidad	94	3,047	3,606	98	1,204	1,225
Aguas Claras comunidad	95	3,006	3,499	89	1,402	1,410
Campo Rico comunidad	95	3,006	3,218	96	1,217	1,113
Luis Lloréns Torres comunidad	97	2,912	3,328	94	1,282	1,059
Piedra Aguza comunidad	98	2,901	(X)	110	1,077	(X)
San José comunidad	99	2,900	3,278	107	1,119	1,091
Luyando comunidad	100	2,886	3,553	97	1,205	1,245
Emajagua comunidad	101	2,857	3,099	88	1,422	1,059
Monte Grande comunidad	102	2,800	1,817	100	1,198	778
Jayuya zona urbana	103	2,759	3,516	95	1,261	1,243
La Fermina comunidad	104	2,743	3,177	101	1,165	1,090
Carrizales comunidad	105	2,738	2,556	105	1,126	932
Barranquitas zona urbana	106	2,695	2,910	102	1,161	1,170
Monserrate comunidad	107	2,592	2,756	108	1,097	989
Ciales zona urbana	108	2,591	3,082	104	1,145	1,222
La Luisa comunidad	109	2,590	2,887	109	1,078	989
Galateo comunidad	110	2,585	2,705	113	929	848
Las Carolinas comunidad	111	2,570	2,365	112	1,046	838
Alianza comunidad	112	2,569	(X)	111	1,053	(X)
El Tumbao comunidad	113	2,511	(X)	106	1,120	(X)

Table 11.

Rank of Places by Percent Change in Population: 2000 to 2010

[For information concerning historical counts and geographic change, see "User Notes." For information on confidentiality, nonsampling error, and definitions, see Appendixes]

Place [2,500 or More Population]	Population		Percent change		Place [2,500 or More Population]	Population		Percent change	
	2010	2000	Rank	Percent		2010	2000	Rank	Percent
Breñas comunidad	3,373	2,104	1	60.31	Arecibo zona urbana	44,191	49,318	58	–10.40
Sabana Seca comunidad	9,705	6,247	2	55.35	Mayagüez zona urbana	70,463	78,647	59	–10.41
Monte Grande comunidad	2,800	1,817	3	54.10	Levittown comunidad	26,960	30,140	60	–10.55
Tierras Nuevas Poniente comunidad	3,228	2,366	4	36.43	Santa Bárbara comunidad	4,622	5,168	61	–10.57
Imbéry comunidad	3,899	3,021	5	29.06	Barceloneta zona urbana	3,785	4,253	62	–11.00
Capitanejo comunidad	3,954	3,209	6	23.22	Aibonito zona urbana	8,249	9,269	63	–11.00
San Antonio comunidad (Dorado Municipio)	7,574	6,456	7	17.32	Corozal zona urbana	10,160	11,444	64	–11.22
Las Carolinas comunidad	2,570	2,365	8	8.67	Campanilla comunidad	6,868	7,757	65	–11.46
Carrizales comunidad	2,738	2,556	9	7.12	Adjuntas zona urbana	4,406	4,980	66	–11.53
Pájaros comunidad	10,122	9,466	10	6.93	San José comunidad	2,900	3,278	67	–11.53
Patillas zona urbana	4,333	4,091	11	5.92	Arroyo zona urbana	6,396	7,244	68	–11.71
Guayama zona urbana	22,691	21,624	12	4.93	Isabela zona urbana	11,255	12,818	69	–12.19
Cidra zona urbana	5,109	4,881	13	4.67	Yauco zona urbana	17,186	19,609	70	–12.36
Dorado zona urbana	13,258	12,747	14	4.01	Luis Lloréns Torres comunidad	2,912	3,328	71	–12.50
Naguabo zona urbana	4,443	4,432	15	0.25	Vega Alta zona urbana	10,266	11,755	72	–12.67
Hormigueros zona urbana	12,443	12,444	16	–0.01	Peñuelas zona urbana	5,859	6,712	73	–12.71
Quebradillas zona urbana	5,282	5,319	17	–0.70	La Dolores comunidad	3,081	3,534	74	–12.82
Coco comunidad	5,758	5,803	18	–0.78	Fajardo zona urbana	28,930	33,286	75	–13.09
Luquillo zona urbana	7,761	7,947	19	–2.34	Santo Domingo comunidad	3,156	3,633	76	–13.13
Puerto Real comunidad	5,983	6,166	20	–2.97	Manatí zona urbana	14,011	16,173	77	–13.37
Candelaria comunidad	16,760	17,300	21	–3.12	La Fermina comunidad	2,743	3,177	78	–13.66
Aguilita comunidad	4,747	4,922	22	–3.56	Añasco zona urbana	5,075	5,880	79	–13.69
Aguas Buenas zona urbana	4,204	4,368	23	–3.75	Aguas Claras comunidad	3,006	3,499	80	–14.09
Guaynabo zona urbana	75,443	78,806	24	–4.27	Punta Santiago comunidad	4,964	5,803	81	–14.46
Bajadero comunidad	3,710	3,877	25	–4.31	Ponce zona urbana	132,502	r 155,031	82	–14.53
Galateo comunidad	2,585	2,705	26	–4.44	Santa Isabel zona urbana	5,976	6,993	83	–14.54
Trujillo Alto zona urbana	48,437	50,841	27	–4.73	Toa Alta zona urbana	3,713	4,368	84	–15.00
Ingenio comunidad	5,354	5,664	28	–5.47	Utuado zona urbana	8,397	9,887	85	–15.07
Río Grande zona urbana	12,677	13,467	29	–5.87	San Isidro comunidad	6,828	8,071	86	–15.40
Monserrate comunidad	2,592	2,756	30	–5.95	Coto Laurel comunidad	3,047	3,606	87	–15.50
Loíza zona urbana	3,875	4,123	31	–6.02	Juncos zona urbana	7,564	8,978	88	–15.75
Carolina zona urbana	157,832	168,164	32	–6.14	Cabán comunidad	3,334	3,959	89	–15.79
Cataño zona urbana	28,140	30,071	33	–6.42	Gurabo zona urbana	7,609	9,046	90	–15.89
Campo Rico comunidad	3,006	3,218	34	–6.59	Ciales zona urbana	2,591	3,082	91	–15.93
Coamo zona urbana	11,522	12,356	35	–6.75	Cayey zona urbana	16,680	19,940	92	–16.35
Sabana Grande zona urbana	8,179	8,784	36	–6.89	Hatillo zona urbana	4,439	5,321	93	–16.58
Caguas zona urbana	82,243	88,680	37	–7.26	Florida zona urbana	4,711	5,652	94	–16.65
Las Piedras zona urbana	5,883	6,352	38	–7.38	Juana Díaz zona urbana	7,916	9,505	95	–16.72
Barranquitas zona urbana	2,695	2,910	39	–7.39	Aguada zona urbana	3,212	3,871	96	–17.02
Cabo Rojo zona urbana	9,803	10,610	40	–7.61	San Sebastián zona urbana	9,622	11,598	97	–17.04
Camuy zona urbana	3,704	4,013	41	–7.70	Candelaria Arenas comunidad	4,818	5,854	98	–17.70
Emajagua comunidad	2,857	3,099	42	–7.81	Luyando comunidad	2,886	3,553	99	–18.77
Celada comunidad	4,081	4,435	43	–7.98	Moca zona urbana	3,861	4,757	100	–18.84
Coquí comunidad	3,293	3,590	44	–8.27	Potala Pastillo comunidad	3,092	3,819	101	–19.04
Ceiba comunidad	3,381	3,698	45	–8.57	Aguadilla zona urbana	13,310	16,776	102	–20.66
Bayamón zona urbana	185,996	203,499	46	–8.60	Jayuya zona urbana	2,759	3,516	103	–21.53
San Germán zona urbana	10,989	12,033	47	–8.68	Guánica zona urbana	7,254	9,247	104	–21.55
Yabucoa zona urbana	6,047	6,636	48	–8.88	Salinas zona urbana	4,771	6,141	105	–22.31
Lajas zona urbana	4,586	5,036	49	–8.94	Guayanilla zona urbana	3,949	5,110	106	–22.72
San Juan zona urbana	381,931	421,958	50	–9.49	Villalba zona urbana	3,384	4,388	107	–22.88
Canóvanas zona urbana	7,297	8,069	51	–9.57	Vieques comunidad	3,316	4,325	108	–23.33
Humacao zona urbana	18,629	20,682	52	–9.93	Lares zona urbana	4,917	7,042	109	–30.18
Vega Baja zona urbana	25,905	28,811	53	–10.09	Alianza comunidad	2,569	(X)	(X)	(X)
San Lorenzo zona urbana	8,037	8,947	54	–10.17	El Tumbao comunidad	2,511	(X)	(X)	(X)
Comerío zona urbana	4,020	4,478	55	–10.23	Hacienda San Jose comunidad	3,531	(X)	(X)	(X)
Ceiba zona urbana	5,633	6,277	56	–10.26	Piedra Aguza comunidad	2,901	(X)	(X)	(X)
La Luisa comunidad	2,590	2,887	57	–10.29					

Table 12.
Population and Housing Units for Urban Areas: 2010

[For information on confidentiality, nonsampling error, and definitions, see Appendixes]

Puerto Rico Urbanized Area Urban Cluster	Puerto Rico total		Total for urban areas crossing state lines	
	Population	Housing units	Population	Housing units
Puerto Rico	**3,725,789**	**1,636,946**	**(X)**	**(X)**
Urban	**3,493,256**	**1,529,804**	**(X)**	**(X)**
In urbanized area	3,379,977	1,480,462	(X)	(X)
In urban cluster	113,279	49,342	(X)	(X)
Rural	**232,533**	**107,142**	**(X)**	**(X)**
URBANIZED AREA				
Aguadilla--Isabela--San Sebastián, PR	306,196	138,431	(X)	(X)
Arecibo, PR	139,171	60,653	(X)	(X)
Fajardo, PR	85,225	43,282	(X)	(X)
Florida--Imbéry--Barceloneta, PR	71,747	30,256	(X)	(X)
Guayama, PR	80,155	35,613	(X)	(X)
Juana Díaz, PR	80,928	30,995	(X)	(X)
Mayagüez, PR	109,572	51,854	(X)	(X)
Ponce, PR	149,539	63,117	(X)	(X)
San Germán--Cabo Rojo--Sabana Grande, PR	118,199	56,874	(X)	(X)
San Juan, PR	2,148,346	931,029	(X)	(X)
Yauco, PR	90,899	38,358	(X)	(X)
URBAN CLUSTER				
Adjuntas, PR	11,122	4,637	(X)	(X)
Coamo, PR	38,047	15,449	(X)	(X)
Coco--Salinas, PR	22,102	10,241	(X)	(X)
Emajagua, PR	9,231	4,129	(X)	(X)
Jayuya, PR	11,300	4,436	(X)	(X)
Maricao, PR	2,697	1,251	(X)	(X)
Santa Isabel, PR	10,550	4,391	(X)	(X)
Vieques (Vieques Municipio), PR	8,230	4,808	(X)	(X)

Appendixes

Several appendixes traditionally found in printed reports are now available in a separate volume. For the following, see CPH-2-A, *Population and Housing Unit Counts, Selected Appendixes,* in print or on the Internet at <www.census.gov/prod/cen2010/cph-2-a.pdf>:

Appendix A. Geographic Terms and Concepts
Appendix B. Definitions of Subject Characteristics
Appendix C. Data Collection and Processing Procedures
Appendix D. Questionnaire
Appendix F. Operational Overview and Accuracy of the Data
Appendix G. Residence Rule and Residence Situations for the 2010 Census of the United States
Appendix H. Acknowledgments

This Appendix section contains:

Appendix D. Puerto Rico Questionnaire
Appendix E. Maps

Appendix D.
Puerto Rico Questionnaire

Census 2010 Puerto Rico

This is the official form for all the people at this address.
It is quick and easy, and your answers are protected by law.

U.S. DEPARTMENT OF COMMERCE
Economics and Statistics Administration
U.S. CENSUS BUREAU

Use a blue or black pen.

Start here

The Census must count every person living in Puerto Rico on April 1, 2010.

Before you answer Question 1, count the people living in this house, apartment, or mobile home using our guidelines.

- Count all people, including babies, who live and sleep here most of the time.

The Census Bureau also conducts counts in institutions and other places, so:

- Do not count anyone living away either at college or in the Armed Forces.
- Do not count anyone in a nursing home, jail, prison, detention facility, etc., on April 1, 2010.
- Leave these people off your form, even if they will return to live here after they leave college, the nursing home, the military, jail, etc. Otherwise, they may be counted twice.

The Census must also include people without a permanent place to stay, so:

- If someone who has no permanent place to stay is staying here on April 1, 2010, count that person. Otherwise, he or she may be missed in the census.

1. How many people were living or staying in this house, apartment, or mobile home on April 1, 2010?

Number of people = ☐☐

2. Were there any additional people staying here April 1, 2010 that you did not include in Question 1? *Mark ✗ all that apply.*

- ☐ Children, such as newborn babies or foster children
- ☐ Relatives, such as adult children, cousins, or in-laws
- ☐ Nonrelatives, such as roommates or live-in baby sitters
- ☐ People staying here temporarily
- ☐ No additional people

3. Is this house, apartment, or mobile home — *Mark ✗ ONE box.*

- ☐ Owned by you or someone in this household with a mortgage or loan? *Include home equity loans.*
- ☐ Owned by you or someone in this household free and clear (without a mortgage or loan)?
- ☐ Rented?
- ☐ Occupied without payment of rent?

4. What is your telephone number? *We may call if we don't understand an answer.*

Area Code + Number

☐☐☐ – ☐☐☐ – ☐☐☐☐

OMB No. 0607-0919-C: Approval Expires 12/31/2011.

Form **D-1 PR** (2-9-2009)

5. Please provide information for each person living here. Start with a person living here who owns or rents this house, apartment, or mobile home. If the owner or renter lives somewhere else, start with any adult living here. This will be Person 1.

What is Person 1's name? *Print name below.*

Last Name

First Name MI

6. What is Person 1's sex? *Mark ✗ ONE box.*

☐ Male ☐ Female

7. What is Person 1's age and what is Person 1's date of birth?
Please report babies as age 0 when the child is less than 1 year old.
Print numbers in boxes.

Age on April 1, 2010	Month	Day	Year of birth
☐☐☐	☐☐	☐☐	☐☐☐☐

➜ **NOTE: Please answer BOTH Question 8 about Hispanic origin and Question 9 about race. For this census, Hispanic origins are not races.**

8. Is Person 1 of Hispanic, Latino, or Spanish origin?

- ☐ **No,** not of Hispanic, Latino, or Spanish origin
- ☐ Yes, Mexican, Mexican Am., Chicano
- ☐ Yes, Puerto Rican
- ☐ Yes, Cuban
- ☐ Yes, another Hispanic, Latino, or Spanish origin — *Print origin, for example, Argentinean, Colombian, Dominican, Nicaraguan, Salvadoran, Spaniard, and so on.*

9. What is Person 1's race? *Mark ✗ one or more boxes.*

- ☐ White
- ☐ Black, African Am., or Negro
- ☐ American Indian or Alaska Native — *Print name of enrolled or principal tribe.*

☐ Asian Indian	☐ Japanese	☐ Native Hawaiian
☐ Chinese	☐ Korean	☐ Guamanian or Chamorro
☐ Filipino	☐ Vietnamese	☐ Samoan
☐ Other Asian — *Print race, for example, Hmong, Laotian, Thai, Pakistani, Cambodian, and so on.*		☐ Other Pacific Islander — *Print race, for example, Fijian, Tongan, and so on.*

- ☐ Some other race — *Print race.*

10. Does Person 1 sometimes live or stay somewhere else?

☐ No ☐ Yes — *Mark ✗ all that apply.*

☐ In college housing	☐ For child custody
☐ In the military	☐ In jail or prison
☐ At a seasonal or second residence	☐ In a nursing home
	☐ For another reason

➜ **If more people were counted in Question 1, continue with Person 2.**

U S C E N S U S B U R E A U

1. Print name of Person 2

Last Name

First Name MI

2. How is this person related to Person 1? *Mark ✗ ONE box.*

- ☐ Husband or wife
- ☐ Biological son or daughter
- ☐ Adopted son or daughter
- ☐ Stepson or stepdaughter
- ☐ Brother or sister
- ☐ Father or mother
- ☐ Grandchild
- ☐ Parent-in-law
- ☐ Son-in-law or daughter-in-law
- ☐ Other relative
- ☐ Roomer or boarder
- ☐ Housemate or roommate
- ☐ Unmarried partner
- ☐ Other nonrelative

3. What is this person's sex? *Mark ✗ ONE box.*

☐ Male ☐ Female

4. What is this person's age and what is this person's date of birth?
Please report babies as age 0 when the child is less than 1 year old.
Print numbers in boxes.

Age on April 1, 2010 Month Day Year of birth

➜ **NOTE: Please answer BOTH Question 5 about Hispanic origin and Question 6 about race. For this census, Hispanic origins are not races.**

5. Is this person of Hispanic, Latino, or Spanish origin?

- ☐ **No,** not of Hispanic, Latino, or Spanish origin
- ☐ Yes, Mexican, Mexican Am., Chicano
- ☐ Yes, Puerto Rican
- ☐ Yes, Cuban
- ☐ Yes, another Hispanic, Latino, or Spanish origin — *Print origin, for example, Argentinean, Colombian, Dominican, Nicaraguan, Salvadoran, Spaniard, and so on.*

6. What is this person's race? *Mark ✗ one or more boxes.*

- ☐ White
- ☐ Black, African Am., or Negro
- ☐ American Indian or Alaska Native — *Print name of enrolled or principal tribe.*
- ☐ Asian Indian
- ☐ Chinese
- ☐ Filipino
- ☐ Japanese
- ☐ Korean
- ☐ Vietnamese
- ☐ Native Hawaiian
- ☐ Guamanian or Chamorro
- ☐ Samoan
- ☐ Other Asian — *Print race, for example, Hmong, Laotian, Thai, Pakistani, Cambodian, and so on.*
- ☐ Other Pacific Islander — *Print race, for example, Fijian, Tongan, and so on.*
- ☐ Some other race — *Print race.*

7. Does this person sometimes live or stay somewhere else?

☐ No ☐ Yes — *Mark ✗ all that apply.*

- ☐ In college housing
- ☐ In the military
- ☐ At a seasonal or second residence
- ☐ For child custody
- ☐ In jail or prison
- ☐ In a nursing home
- ☐ For another reason

➜ **If more people were counted in Question 1 on the front page, continue with Person 3.**

1. Print name of Person 3

Last Name

First Name MI

2. How is this person related to Person 1? *Mark ✗ ONE box.*

- ☐ Husband or wife
- ☐ Biological son or daughter
- ☐ Adopted son or daughter
- ☐ Stepson or stepdaughter
- ☐ Brother or sister
- ☐ Father or mother
- ☐ Grandchild
- ☐ Parent-in-law
- ☐ Son-in-law or daughter-in-law
- ☐ Other relative
- ☐ Roomer or boarder
- ☐ Housemate or roommate
- ☐ Unmarried partner
- ☐ Other nonrelative

3. What is this person's sex? *Mark ✗ ONE box.*

☐ Male ☐ Female

4. What is this person's age and what is this person's date of birth?
Please report babies as age 0 when the child is less than 1 year old.
Print numbers in boxes.

Age on April 1, 2010 Month Day Year of birth

➜ **NOTE: Please answer BOTH Question 5 about Hispanic origin and Question 6 about race. For this census, Hispanic origins are not races.**

5. Is this person of Hispanic, Latino, or Spanish origin?

- ☐ **No,** not of Hispanic, Latino, or Spanish origin
- ☐ Yes, Mexican, Mexican Am., Chicano
- ☐ Yes, Puerto Rican
- ☐ Yes, Cuban
- ☐ Yes, another Hispanic, Latino, or Spanish origin — *Print origin, for example, Argentinean, Colombian, Dominican, Nicaraguan, Salvadoran, Spaniard, and so on.*

6. What is this person's race? *Mark ✗ one or more boxes.*

- ☐ White
- ☐ Black, African Am., or Negro
- ☐ American Indian or Alaska Native — *Print name of enrolled or principal tribe.*
- ☐ Asian Indian
- ☐ Chinese
- ☐ Filipino
- ☐ Japanese
- ☐ Korean
- ☐ Vietnamese
- ☐ Native Hawaiian
- ☐ Guamanian or Chamorro
- ☐ Samoan
- ☐ Other Asian — *Print race, for example, Hmong, Laotian, Thai, Pakistani, Cambodian, and so on.*
- ☐ Other Pacific Islander — *Print race, for example, Fijian, Tongan, and so on.*
- ☐ Some other race — *Print race.*

7. Does this person sometimes live or stay somewhere else?

☐ No ☐ Yes — *Mark ✗ all that apply.*

- ☐ In college housing
- ☐ In the military
- ☐ At a seasonal or second residence
- ☐ For child custody
- ☐ In jail or prison
- ☐ In a nursing home
- ☐ For another reason

➜ **If more people were counted in Question 1 on the front page, continue with Person 4.**

1. Print name of Person 4

Last Name

First Name MI

2. How is this person related to Person 1? *Mark ✗ ONE box.*

- ☐ Husband or wife
- ☐ Biological son or daughter
- ☐ Adopted son or daughter
- ☐ Stepson or stepdaughter
- ☐ Brother or sister
- ☐ Father or mother
- ☐ Grandchild
- ☐ Parent-in-law
- ☐ Son-in-law or daughter-in-law
- ☐ Other relative
- ☐ Roomer or boarder
- ☐ Housemate or roommate
- ☐ Unmarried partner
- ☐ Other nonrelative

3. What is this person's sex? *Mark ✗ ONE box.*

☐ Male ☐ Female

4. What is this person's age and what is this person's date of birth?
Please report babies as age 0 when the child is less than 1 year old.
Print numbers in boxes.

Age on April 1, 2010 | Month | Day | Year of birth

➜ **NOTE: Please answer BOTH Question 5 about Hispanic origin and Question 6 about race. For this census, Hispanic origins are not races.**

5. Is this person of Hispanic, Latino, or Spanish origin?

- ☐ **No,** not of Hispanic, Latino, or Spanish origin
- ☐ Yes, Mexican, Mexican Am., Chicano
- ☐ Yes, Puerto Rican
- ☐ Yes, Cuban
- ☐ Yes, another Hispanic, Latino, or Spanish origin — *Print origin, for example, Argentinean, Colombian, Dominican, Nicaraguan, Salvadoran, Spaniard, and so on.*

6. What is this person's race? *Mark ✗ one or more boxes.*

- ☐ White
- ☐ Black, African Am., or Negro
- ☐ American Indian or Alaska Native — *Print name of enrolled or principal tribe.*
- ☐ Asian Indian
- ☐ Chinese
- ☐ Filipino
- ☐ Japanese
- ☐ Korean
- ☐ Vietnamese
- ☐ Native Hawaiian
- ☐ Guamanian or Chamorro
- ☐ Samoan
- ☐ Other Asian — *Print race, for example, Hmong, Laotian, Thai, Pakistani, Cambodian, and so on.*
- ☐ Other Pacific Islander — *Print race, for example, Fijian, Tongan, and so on.*
- ☐ Some other race — *Print race.*

7. Does this person sometimes live or stay somewhere else?

☐ No ☐ Yes — *Mark ✗ all that apply.*

- ☐ In college housing
- ☐ In the military
- ☐ At a seasonal or second residence
- ☐ For child custody
- ☐ In jail or prison
- ☐ In a nursing home
- ☐ For another reason

➜ **If more people were counted in Question 1 on the front page, continue with Person 5.**

1. Print name of Person 5

Last Name

First Name MI

2. How is this person related to Person 1? *Mark ✗ ONE box.*

- ☐ Husband or wife
- ☐ Biological son or daughter
- ☐ Adopted son or daughter
- ☐ Stepson or stepdaughter
- ☐ Brother or sister
- ☐ Father or mother
- ☐ Grandchild
- ☐ Parent-in-law
- ☐ Son-in-law or daughter-in-law
- ☐ Other relative
- ☐ Roomer or boarder
- ☐ Housemate or roommate
- ☐ Unmarried partner
- ☐ Other nonrelative

3. What is this person's sex? *Mark ✗ ONE box.*

☐ Male ☐ Female

4. What is this person's age and what is this person's date of birth?
Please report babies as age 0 when the child is less than 1 year old.
Print numbers in boxes.

Age on April 1, 2010 | Month | Day | Year of birth

➜ **NOTE: Please answer BOTH Question 5 about Hispanic origin and Question 6 about race. For this census, Hispanic origins are not races.**

5. Is this person of Hispanic, Latino, or Spanish origin?

- ☐ **No,** not of Hispanic, Latino, or Spanish origin
- ☐ Yes, Mexican, Mexican Am., Chicano
- ☐ Yes, Puerto Rican
- ☐ Yes, Cuban
- ☐ Yes, another Hispanic, Latino, or Spanish origin — *Print origin, for example, Argentinean, Colombian, Dominican, Nicaraguan, Salvadoran, Spaniard, and so on.*

6. What is this person's race? *Mark ✗ one or more boxes.*

- ☐ White
- ☐ Black, African Am., or Negro
- ☐ American Indian or Alaska Native — *Print name of enrolled or principal tribe.*
- ☐ Asian Indian
- ☐ Chinese
- ☐ Filipino
- ☐ Japanese
- ☐ Korean
- ☐ Vietnamese
- ☐ Native Hawaiian
- ☐ Guamanian or Chamorro
- ☐ Samoan
- ☐ Other Asian — *Print race, for example, Hmong, Laotian, Thai, Pakistani, Cambodian, and so on.*
- ☐ Other Pacific Islander — *Print race, for example, Fijian, Tongan, and so on.*
- ☐ Some other race — *Print race.*

7. Does this person sometimes live or stay somewhere else?

☐ No ☐ Yes — *Mark ✗ all that apply.*

- ☐ In college housing
- ☐ In the military
- ☐ At a seasonal or second residence
- ☐ For child custody
- ☐ In jail or prison
- ☐ In a nursing home
- ☐ For another reason

➜ **If more people were counted in Question 1 on the front page, continue with Person 6.**

1. Print name of Person 6

Last Name

First Name MI

2. How is this person related to Person 1? *Mark ✗ ONE box.*

- ☐ Husband or wife
- ☐ Biological son or daughter
- ☐ Adopted son or daughter
- ☐ Stepson or stepdaughter
- ☐ Brother or sister
- ☐ Father or mother
- ☐ Grandchild
- ☐ Parent-in-law
- ☐ Son-in-law or daughter-in-law
- ☐ Other relative
- ☐ Roomer or boarder
- ☐ Housemate or roommate
- ☐ Unmarried partner
- ☐ Other nonrelative

3. What is this person's sex? *Mark ✗ ONE box.*

☐ Male ☐ Female

4. What is this person's age and what is this person's date of birth?
Please report babies as age 0 when the child is less than 1 year old.
Print numbers in boxes.

Age on April 1, 2010 | Month | Day | Year of birth

➜ **NOTE: Please answer BOTH Question 5 about Hispanic origin and Question 6 about race. For this census, Hispanic origins are not races.**

5. Is this person of Hispanic, Latino, or Spanish origin?

- ☐ **No,** not of Hispanic, Latino, or Spanish origin
- ☐ Yes, Mexican, Mexican Am., Chicano
- ☐ Yes, Puerto Rican
- ☐ Yes, Cuban
- ☐ Yes, another Hispanic, Latino, or Spanish origin — *Print origin, for example, Argentinean, Colombian, Dominican, Nicaraguan, Salvadoran, Spaniard, and so on.*

6. What is this person's race? *Mark ✗ one or more boxes.*

- ☐ White
- ☐ Black, African Am., or Negro
- ☐ American Indian or Alaska Native — *Print name of enrolled or principal tribe.*
- ☐ Asian Indian
- ☐ Chinese
- ☐ Filipino
- ☐ Japanese
- ☐ Korean
- ☐ Vietnamese
- ☐ Other Asian — *Print race, for example, Hmong, Laotian, Thai, Pakistani, Cambodian, and so on.*
- ☐ Native Hawaiian
- ☐ Guamanian or Chamorro
- ☐ Samoan
- ☐ Other Pacific Islander — *Print race, for example, Fijian, Tongan, and so on.*
- ☐ Some other race — *Print race.*

7. Does this person sometimes live or stay somewhere else?

☐ No ☐ Yes — *Mark ✗ all that apply.*

- ☐ In college housing
- ☐ In the military
- ☐ At a seasonal or second residence
- ☐ For child custody
- ☐ In jail or prison
- ☐ In a nursing home
- ☐ For another reason

➜ **If more than six people were counted in Question 1 on the front page, turn the page and continue.**

Form D-1 PR (2-9-2009)

130202

➜ ***If more people live here, turn the page and continue.***

Use this section to complete information for the rest of the people you counted in Question 1 on the front page. *We may call for additional information about them.*

Person 7

Last Name | First Name | MI

Sex: ☐ Male ☐ Female

Age on April 1, 2010

Date of Birth: Month Day Year

Related to Person 1? ☐ Yes ☐ No

Person 8

Last Name | First Name | MI

Sex: ☐ Male ☐ Female

Age on April 1, 2010

Date of Birth: Month Day Year

Related to Person 1? ☐ Yes ☐ No

Person 9

Last Name | First Name | MI

Sex: ☐ Male ☐ Female

Age on April 1, 2010

Date of Birth: Month Day Year

Related to Person 1? ☐ Yes ☐ No

Person 10

Last Name | First Name | MI

Sex: ☐ Male ☐ Female

Age on April 1, 2010

Date of Birth: Month Day Year

Related to Person 1? ☐ Yes ☐ No

Person 11

Last Name | First Name | MI

Sex: ☐ Male ☐ Female

Age on April 1, 2010

Date of Birth: Month Day Year

Related to Person 1? ☐ Yes ☐ No

Person 12

Last Name | First Name | MI

Sex: ☐ Male ☐ Female

Age on April 1, 2010

Date of Birth: Month Day Year

Related to Person 1? ☐ Yes ☐ No

Thank you for completing your official 2010 Census of Puerto Rico form.

FOR OFFICIAL USE ONLY

JIC1 JIC2

If your enclosed postage-paid envelope is missing, *please mail your completed form to:*

U.S. Census Bureau
2010 Census Data Capture Center
4417 West Buckeye Road
Phoenix, AZ 85097

If you need help completing this form, *call 1-866-939-2010 between 8:00 a.m. and 9:00 p.m., 7 days a week. The telephone call is free.*

TDD — *Telephone display device for the hearing impaired. Call 1-866-783-2010 between 8:00 a.m. and 9:00 p.m., 7 days a week. The telephone call is free.*

¿NECESITA AYUDA? *Si usted necesita ayuda para completar este cuestionario, llame al 1-866-929-2010 entre las 8:00 a.m. y 9:00 p.m., 7 días a la semana. La llamada telefónica es gratis.*

The U.S. Census Bureau estimates that, for the average household, this form will take about 10 minutes to complete, including the time for reviewing the instructions and answers. Send comments regarding this burden estimate or any other aspect of this burden to: Paperwork Reduction Project 0607-0919-C, U.S. Census Bureau, AMSD-3K138, 4600 Silver Hill Road, Washington, DC 20233. You may e-mail comments to <Paperwork@census.gov>; use "Paperwork Project 0607-0919-C" as the subject.

Respondents are not required to respond to any information collection unless it displays a valid approval number from the Office of Management and Budget.

130201

Appendix E.
Maps

Puerto Rico and the Caribbean Area

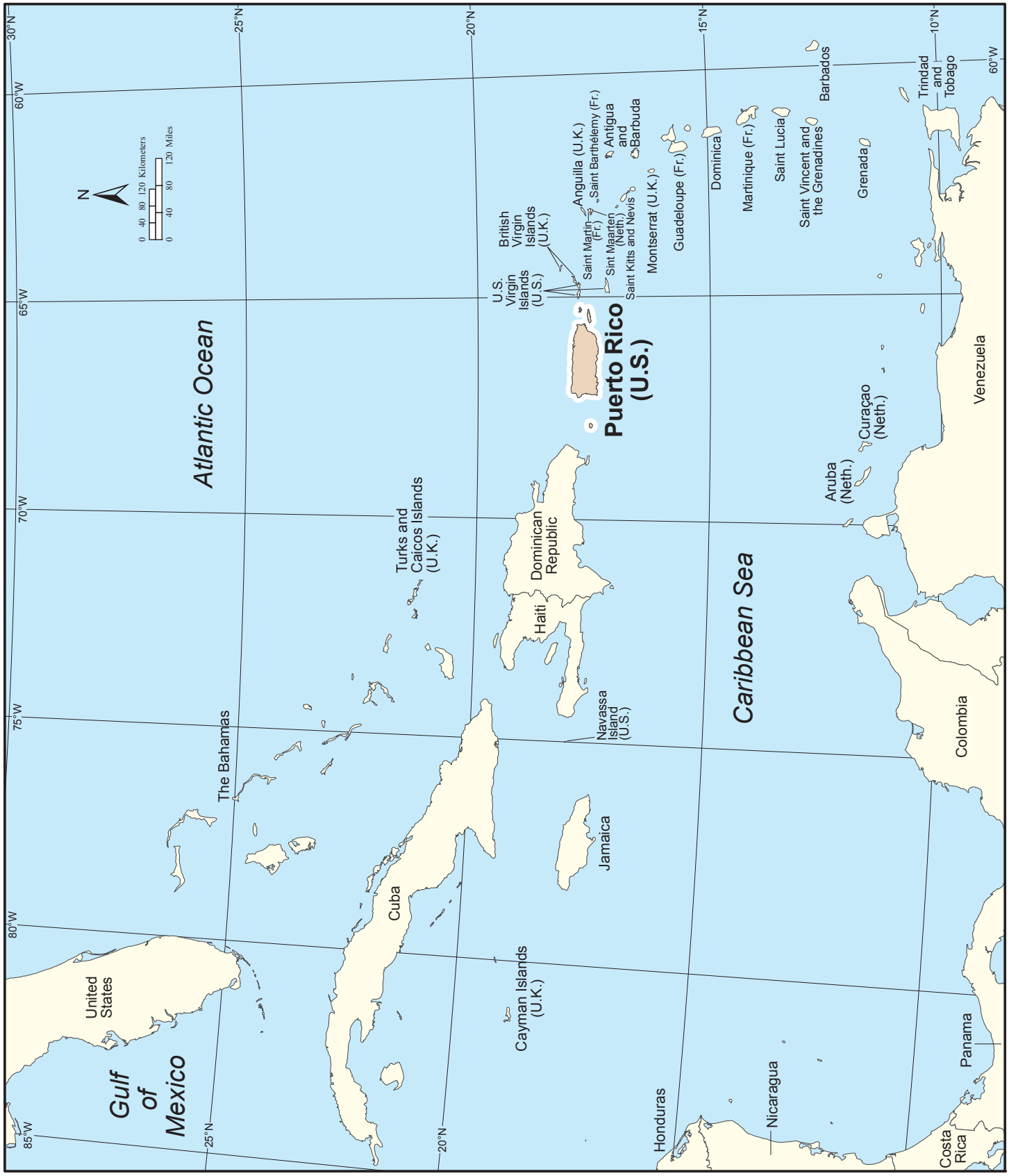

U.S. Census Bureau, 2010 Census

Municipios

19°
18° 30'
18°
17° 30'
65°30'
66°
66°30'
67°
67°30'
CULEBRA
VIEQUES
CEIBA
FAJARDO
LUQUILLO
RÍO GRANDE
NAGUABO
HUMACAO
LOÍZA
CANÓVANAS
JUNCOS
LAS PIEDRAS
YABUCOA
MAUNABO
CAROLINA
TRUJILLO ALTO
GURABO
SAN LORENZO
PATILLAS
SAN JUAN
CAGUAS
ARROYO
CATAÑO
GUAYNABO
AGUAS BUENAS
GUAYAMA
BAYAMÓN
CIDRA
CAYEY
TOA BAJA
TOA ALTA
NARANJITO
COMERÍO
DORADO
AIBONITO
SALINAS
VEGA ALTA
COROZAL
BARRAN-QUITAS
VEGA BAJA
MOROVIS
OROCOVIS
COAMO
SANTA ISABEL
BARCELONETA
MANATÍ
CIALES
VILLALBA
JUANA DÍAZ
ARECIBO
FLORIDA
JAYUYA
PONCE
UTUADO
ADJUNTAS
PEÑUELAS
HATILLO
GUAYANILLA
QUEBRADILLAS
CAMUY
LARES
YAUCO
ISABELA
SAN SEBASTIÁN
LAS MARÍAS
MARICAO
SABANA GRANDE
GUÁNICA
AGUADILLA
MOCA
AÑASCO
MAYAGÜEZ (pt)
SAN GERMÁN
LAJAS
AGUADA
CABO ROJO
RINCÓN
HORMIGUEROS
MAYAGÜEZ (pt)
MAYAGÜEZ (pt)
LEGEND
LARES Municipio
Shoreline
Note: All boundaries and names are as of January 1, 2010.
N
0 5 10 15 Kilometers
0 5 10 15 Miles

Geographic Areas Reference Map Legend

		Puerto Rico		San Juan	Zona Urbana/Comunidad[1]
	MOCA	Municipio		*Lago Dos Bocas*	Large River, Lake, Water Body, or Shoreline
	ZANJA	Municipio Subdivision[1]			A fishhook joins contiguous and/or discontiguous parts of the same geographic entity.
	La Cruz	Subbarrio		SEE INSET A	Inset

[1] A '*' following a place (zona urbana/comunidad) name indicates that the place is coextensive with a separate municipio subdivision. The municipio subdivision name is shown only if different than the name of the place.

Note: All legal and statistical area boundaries and names are as of January 1, 2010. Where Puerto Rico, municipio, municipio subdivision, and/or subbarrio boundaries coincide, the map shows the boundary symbol for the highest level of these geographic entities. The municipio boundary is always shown. Where a municipio subdivision boundary symbol coincides with a place boundary, the map does not show the place boundary symbol. Any geographic entity name may include '(pt)' if some portion of the entity extends beyond the limits of the map area displayed on the page, or if multiple discontiguous pieces of the entity have been discretely labeled on the page. A geographic entity name may include '(pts)' if many discontiguous pieces exist for that entity that cannot be discretely labeled. The boundaries shown on this map are for Census Bureau statistical data collection and tabulation purposes only; their depiction and designation for statistical purposes does not constitute a determination of jurisdictional authority or rights of ownership or entitlement.

Section Locator

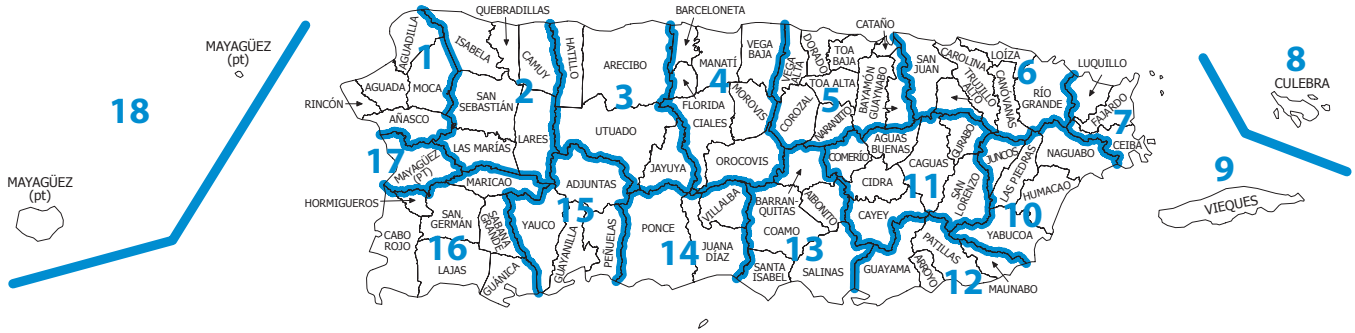

Municipio Location Index

This list presents the map section numbers for each municipio in Puerto Rico.
Map section numbers refer to the geographic areas reference maps only.

MUNICIPIO	MAP SEC
Adjuntas	15
Aguada	1
Aguadilla	1
Aguas Buenas	11
Aibonito	13
Arecibo	3
Arroyo	12
Añasco	1
Barceloneta	4
Barranquitas	13
Bayamón	5
Cabo Rojo	16
Caguas	11
Camuy	2
Canóvanas	6
Carolina	6
Cataño	5
Cayey	11
Ceiba	7
Ciales	4
Cidra	11
Coamo	13
Comerío	11
Corozal	5
Culebra	8
Dorado	5
Fajardo	7
Florida	4
Guayama	12
Guayanilla	15
Guaynabo	5
Gurabo	11
Guánica	16
Hatillo	3
Hormigueros	16
Humacao	10
Isabela	2
Jayuya	3
Juana Díaz	14
Juncos	10
Lajas	16
Lares	2
Las Marías	2
Las Piedras	10
Loíza	6
Luquillo	7
Manatí	4
Maricao	16
Maunabo	12
Mayagüez	17,18
Moca	1
Morovis	4
Naguabo	10
Naranjito	5
Orocovis	4
Patillas	12
Peñuelas	15
Ponce	14
Quebradillas	2
Rincón	1
Río Grande	6
Sabana Grande	16
Salinas	13
San Germán	16
San Juan	6
San Lorenzo	11
San Sebastián	2
Santa Isabel	13
Toa Alta	5
Toa Baja	5
Trujillo Alto	6
Utuado	3
Vega Alta	5
Vega Baja	4
Vieques	9
Villalba	14
Yabucoa	10
Yauco	15

Municipios, Municipio Subdivisions, Subbarrios, and Places - Section 1

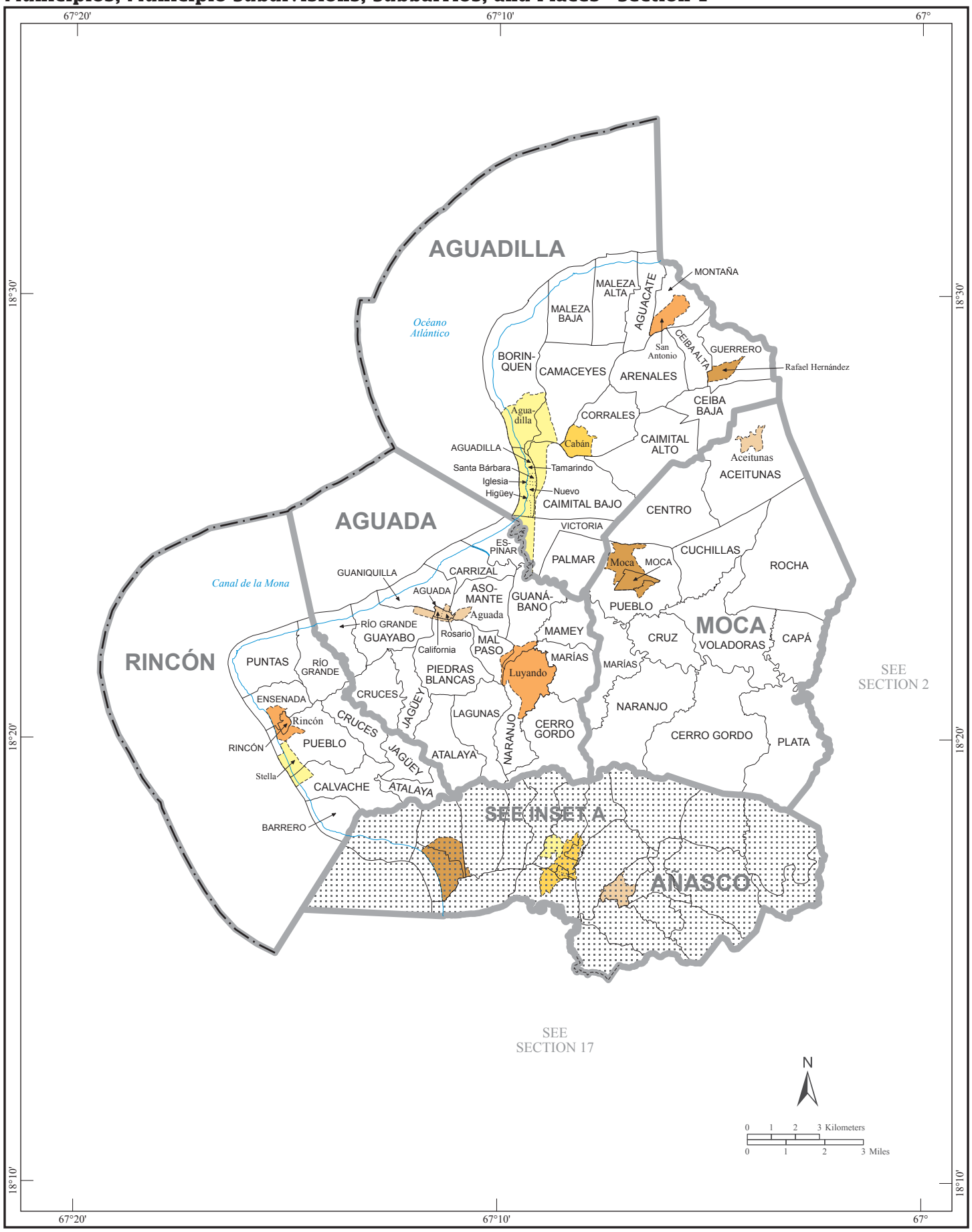

Municipios, Municipio Subdivisions, Subbarrios, and Places - Section 2

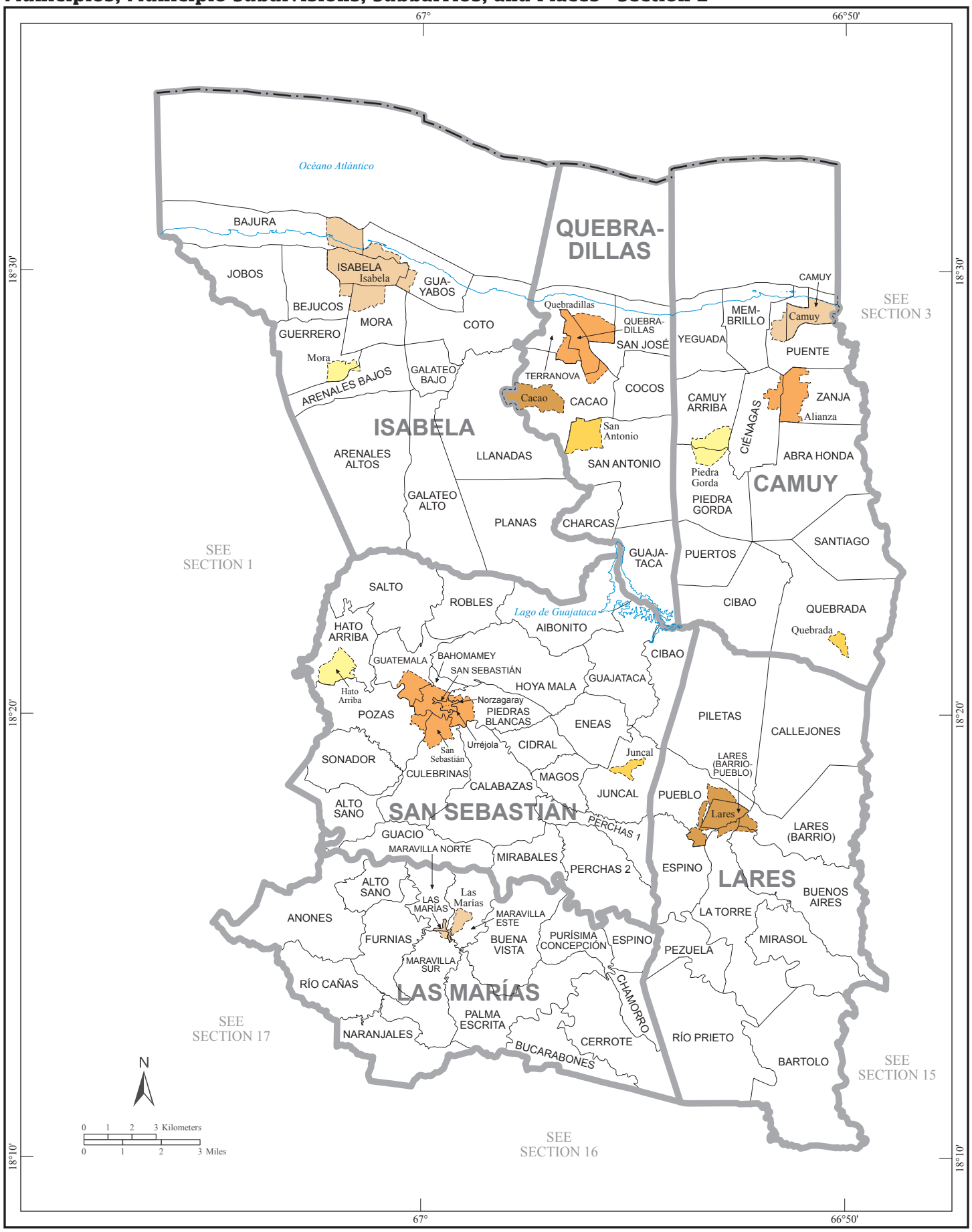

U.S. Census Bureau, 2010 Census

Municipios, Municipio Subdivisions, Subbarrios, and Places - Section 3

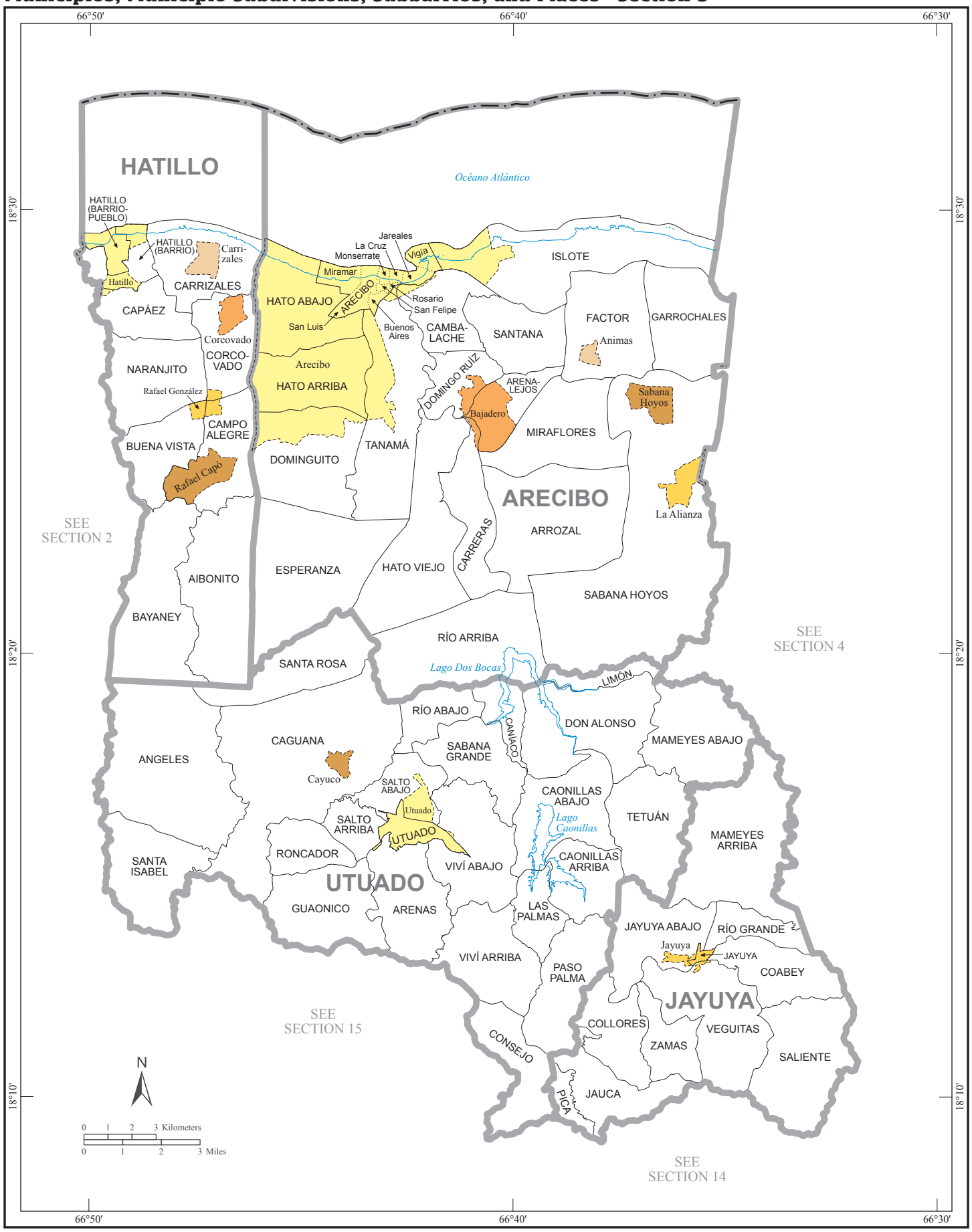

Municipios, Municipio Subdivisions, Subbarrios, and Places - Section 4

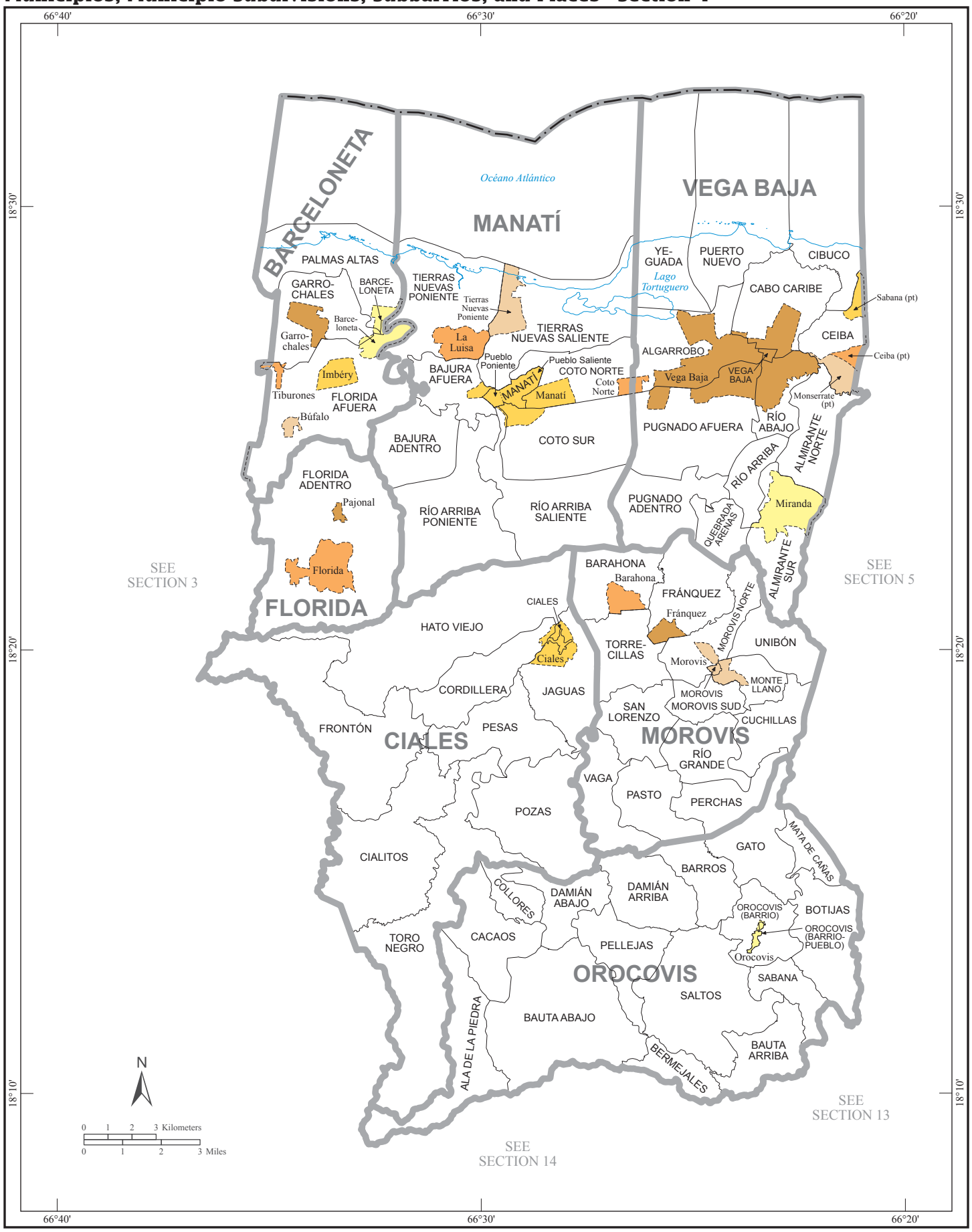

U.S. Census Bureau, 2010 Census

Municipios, Municipio Subdivisions, Subbarrios, and Places - Section 5

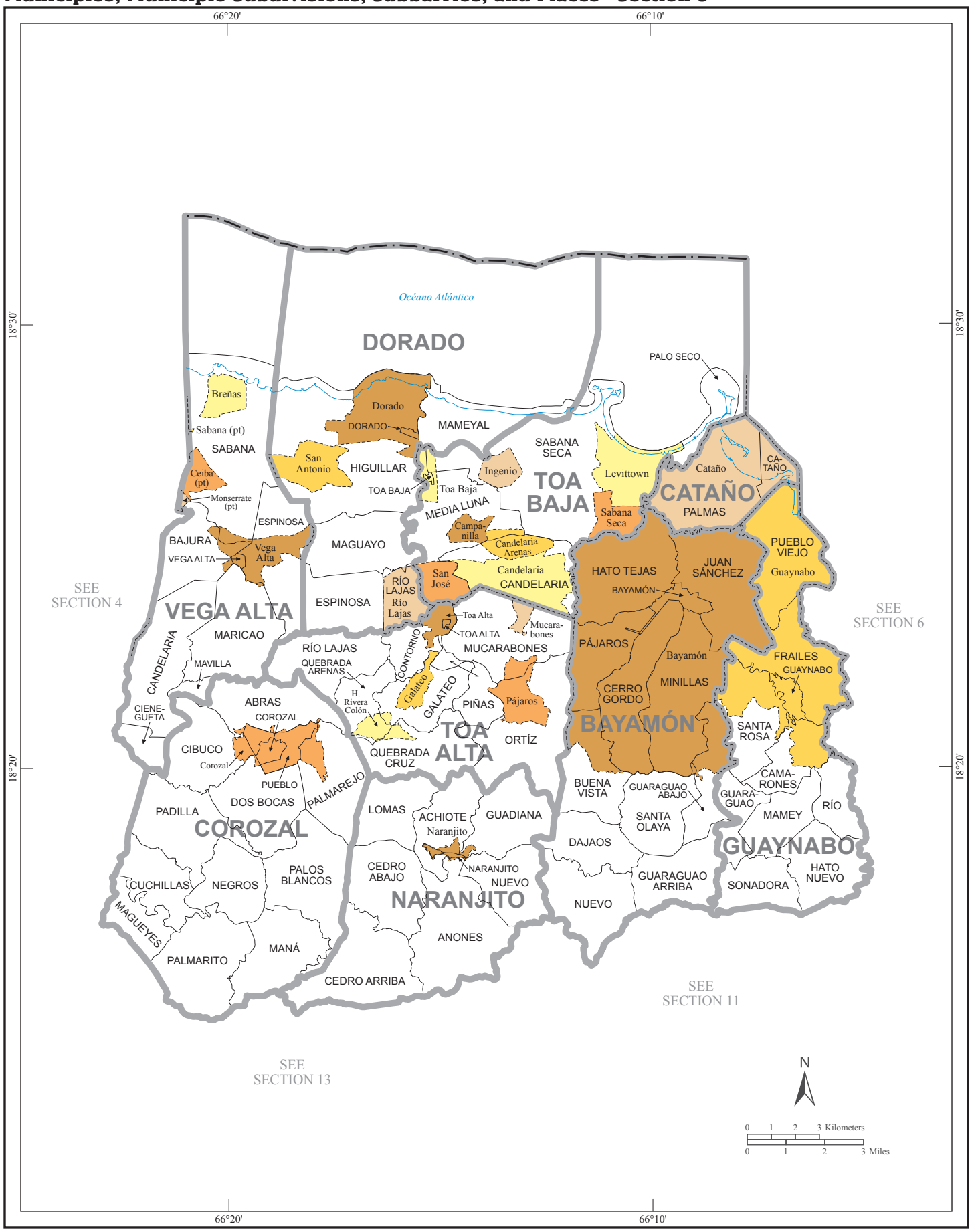

Municipios, Municipio Subdivisions, Subbarrios, and Places - Section 6

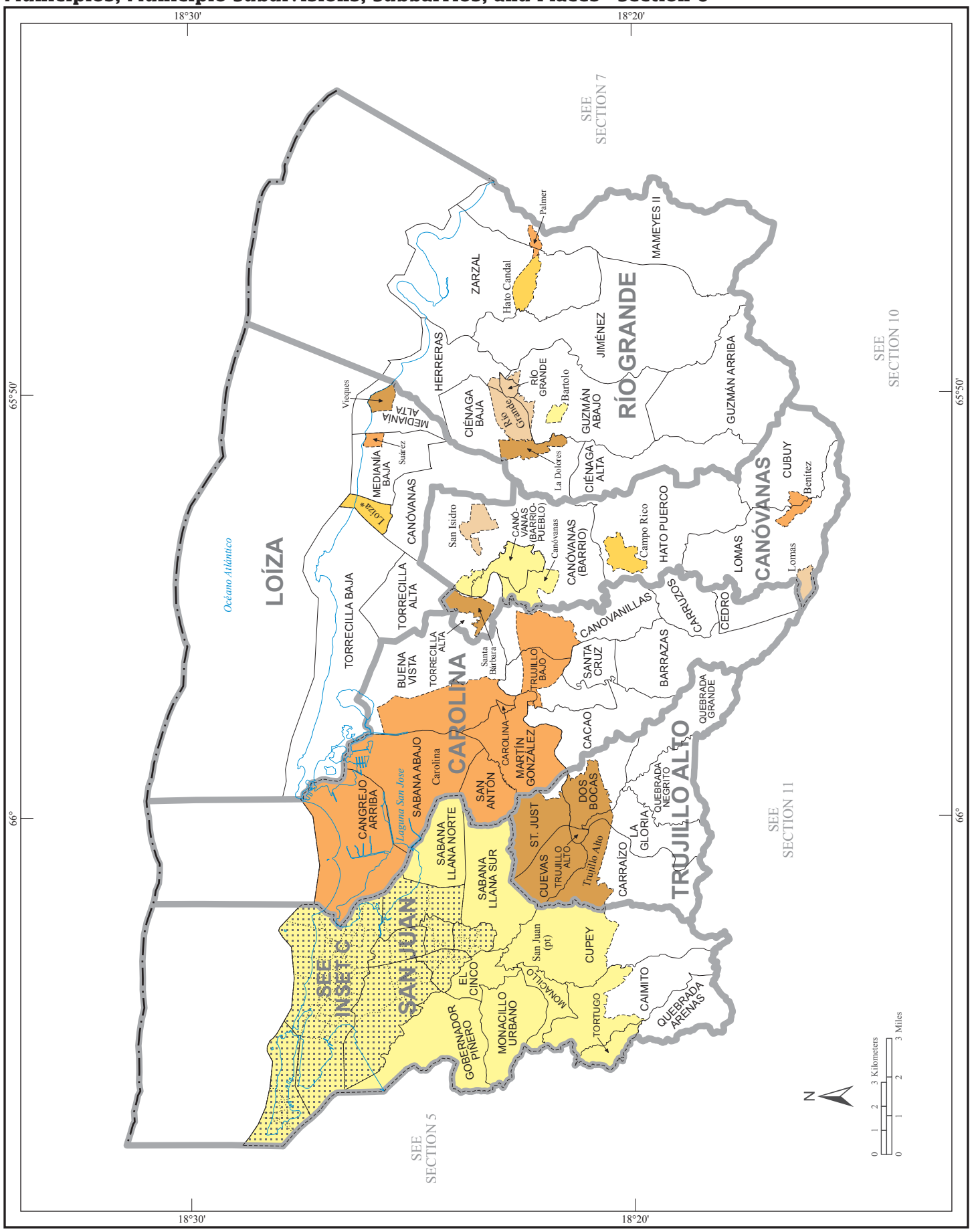

Municipios, Municipio Subdivisions, Subbarrios, and Places - Section 7

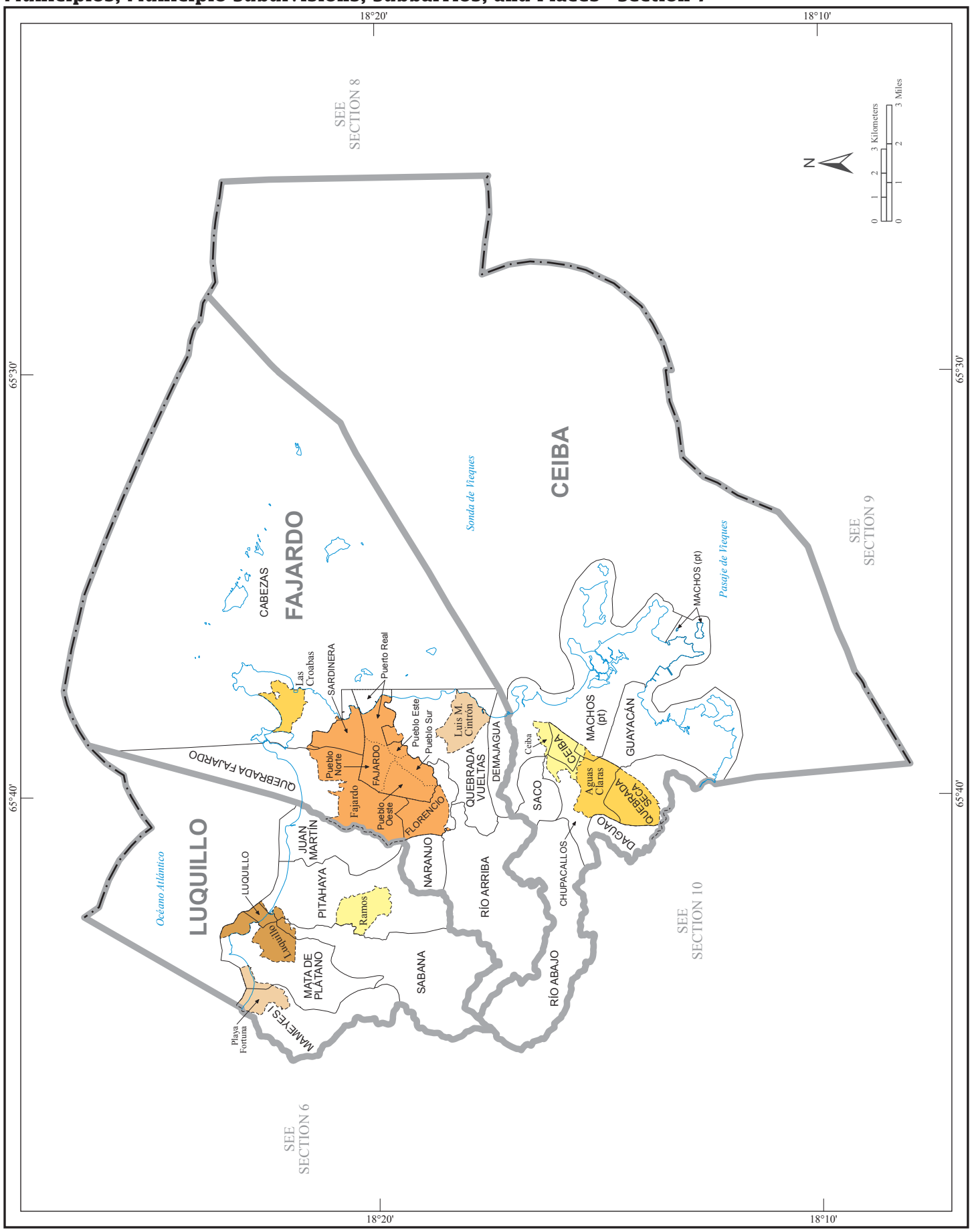

Municipios, Municipio Subdivisions, Subbarrios, and Places - Section 8

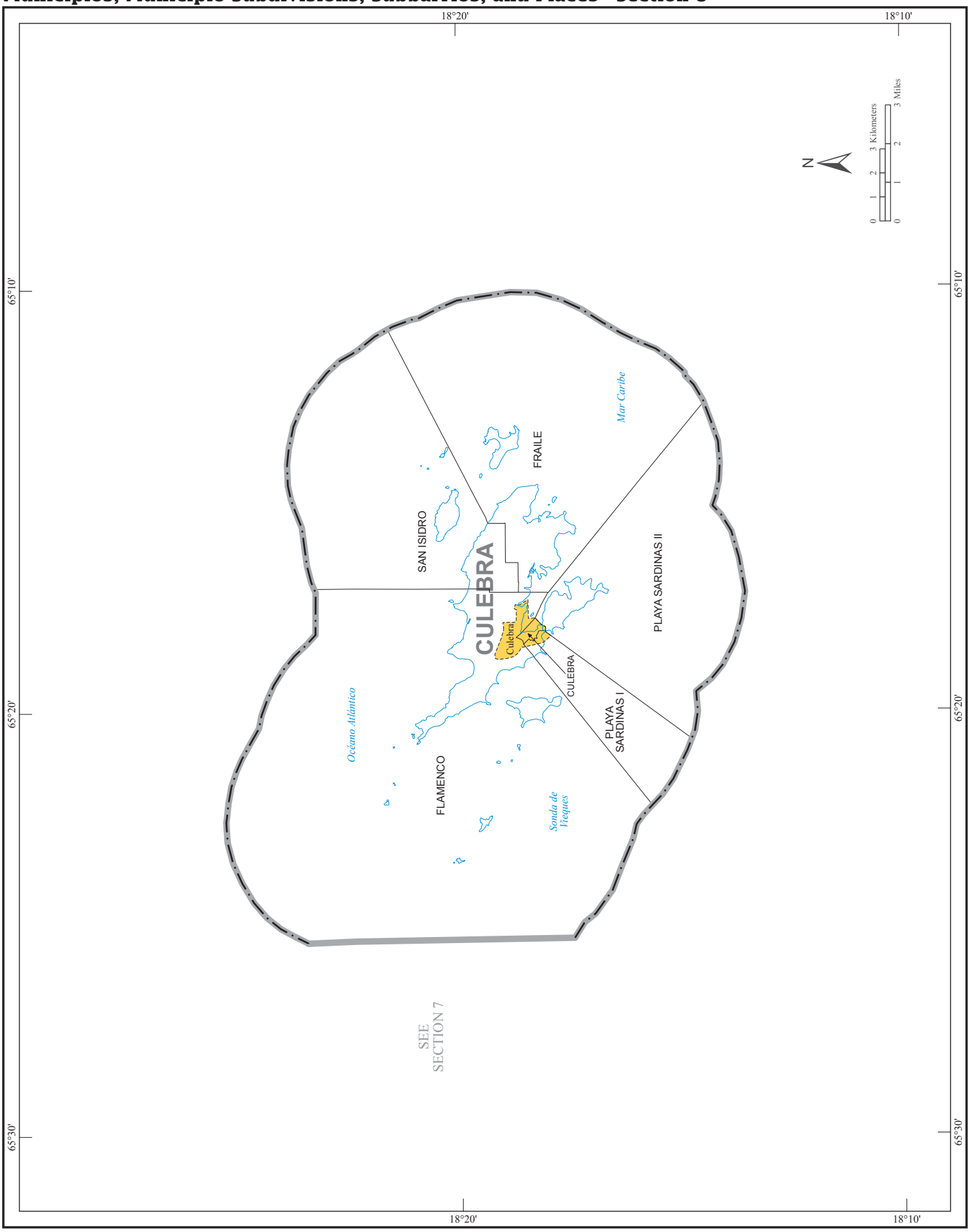

U.S. Census Bureau, 2010 Census

Municipios, Municipio Subdivisions, Subbarrios, and Places - Section 9

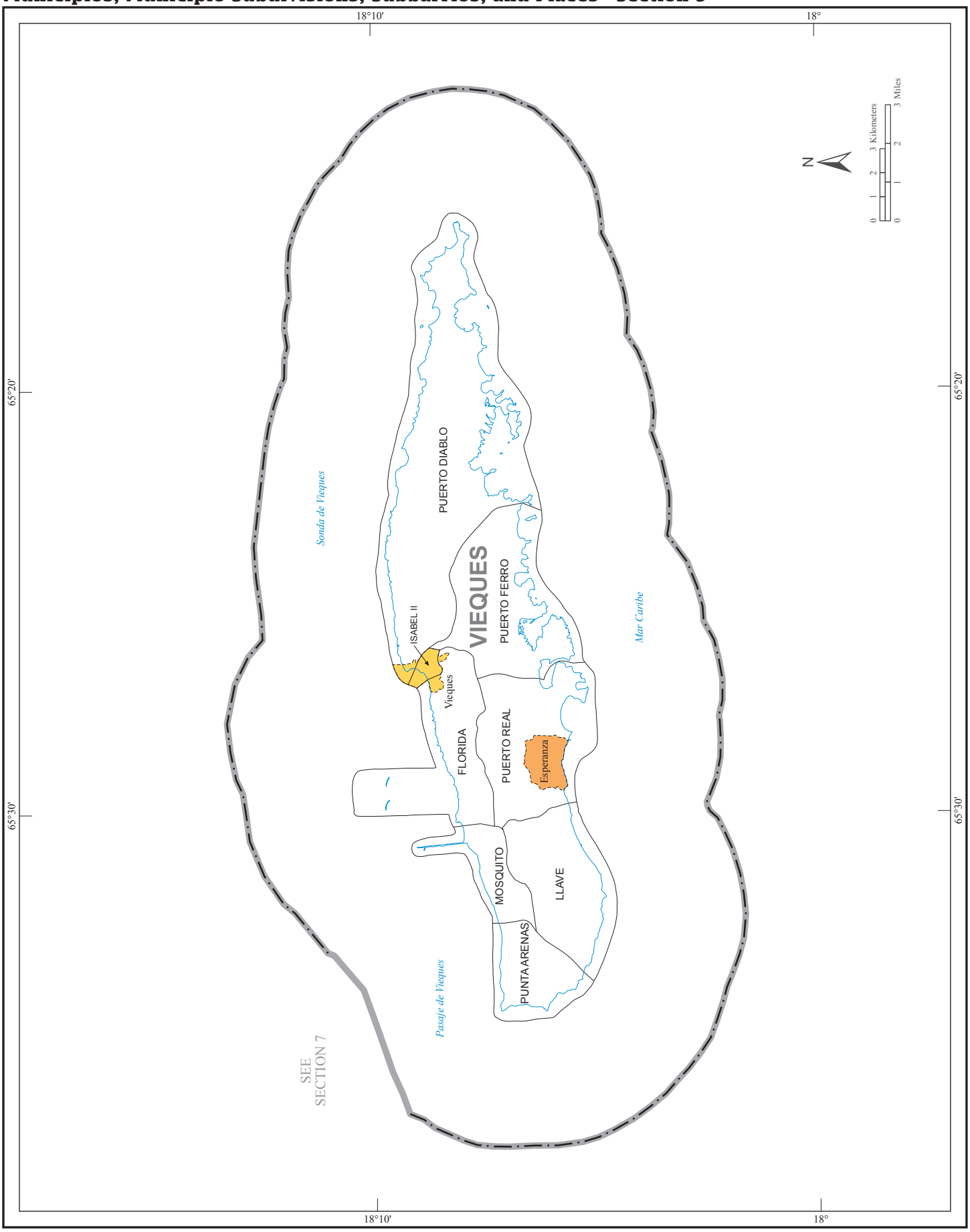

Municipios, Municipio Subdivisions, Subbarrios, and Places - Section 10

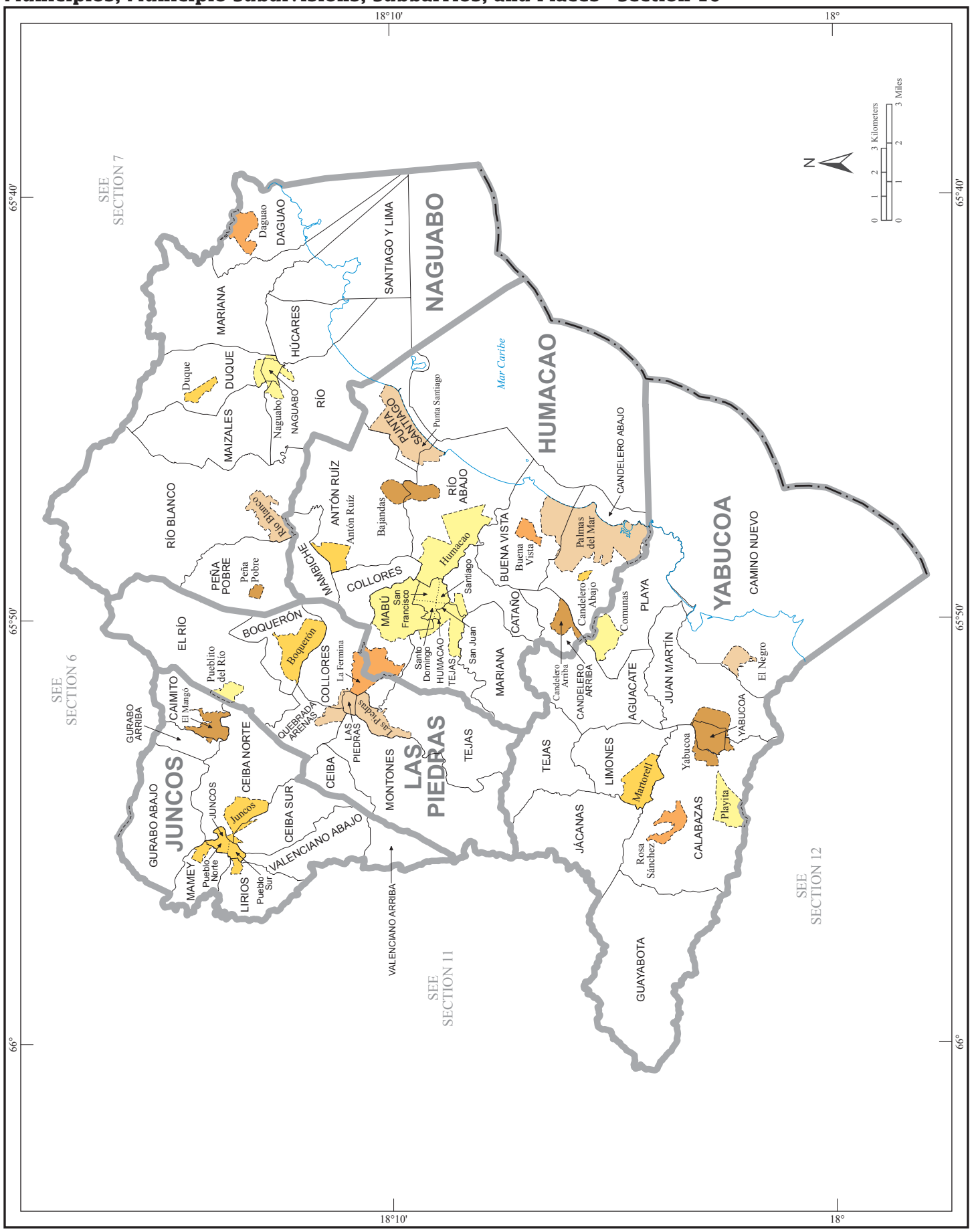

Municipios, Municipio Subdivisions, Subbarrios, and Places - Section 11

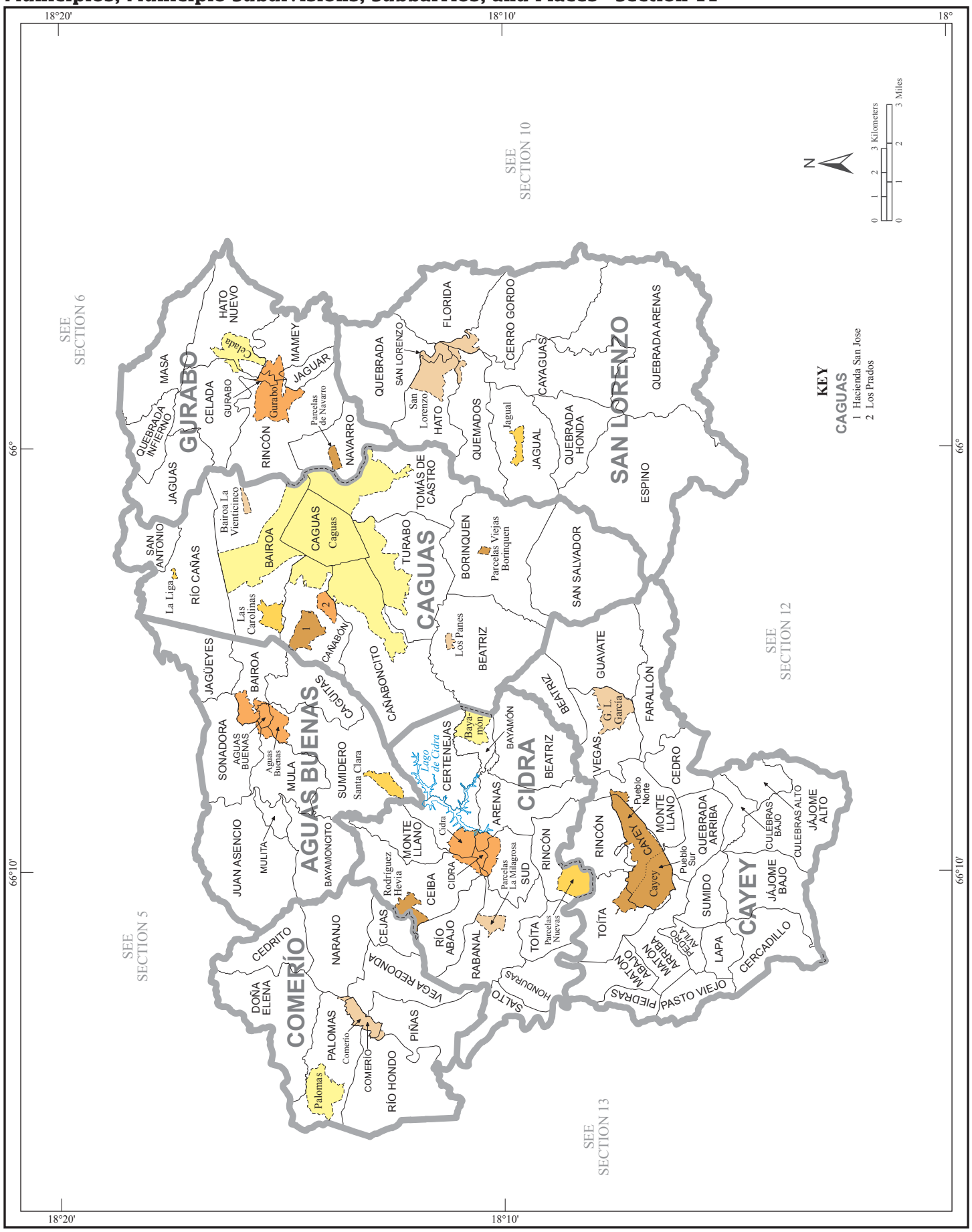

Municipios, Municipio Subdivisions, Subbarrios, and Places - Section 12

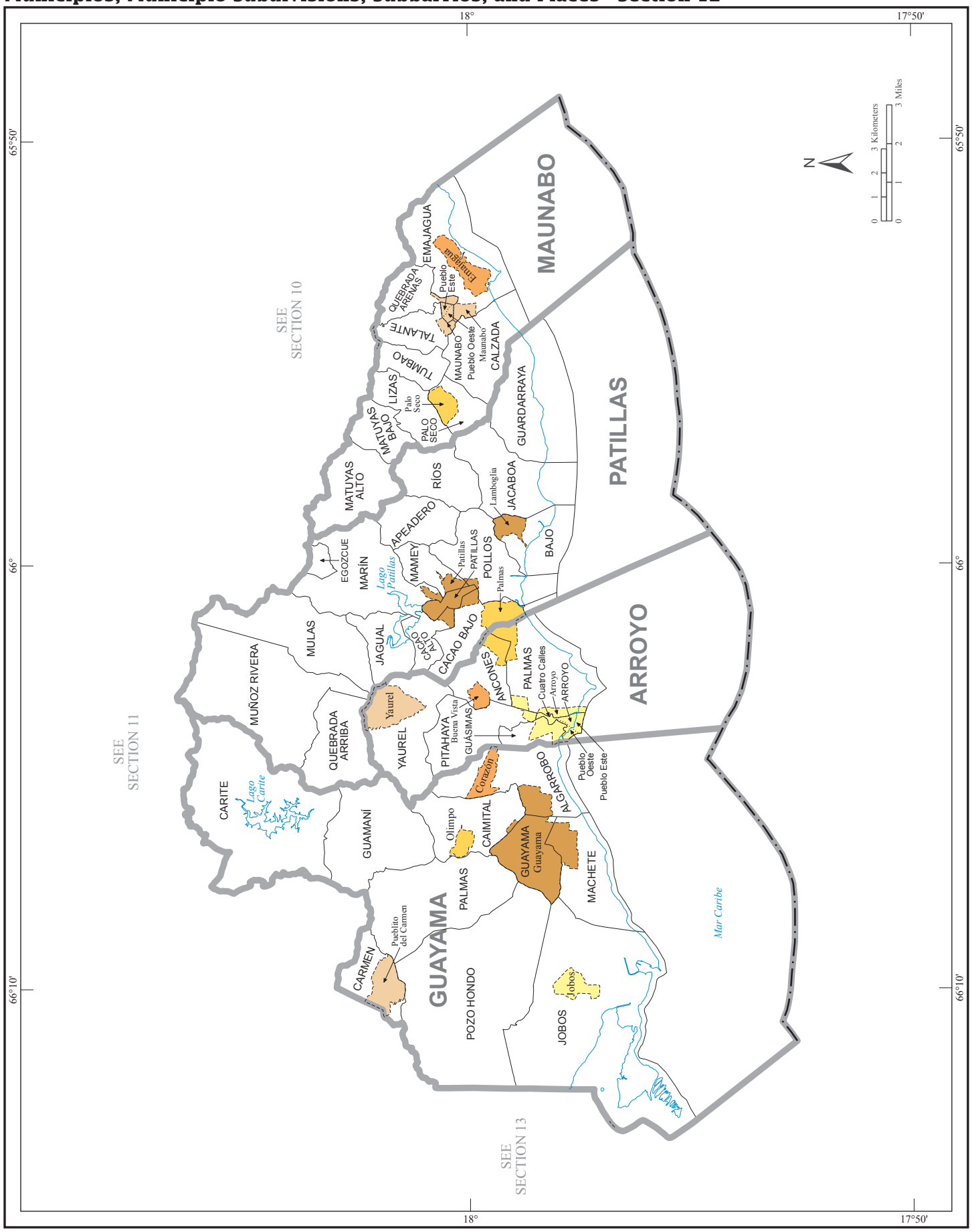

Municipios, Municipio Subdivisions, Subbarrios, and Places - Section 13

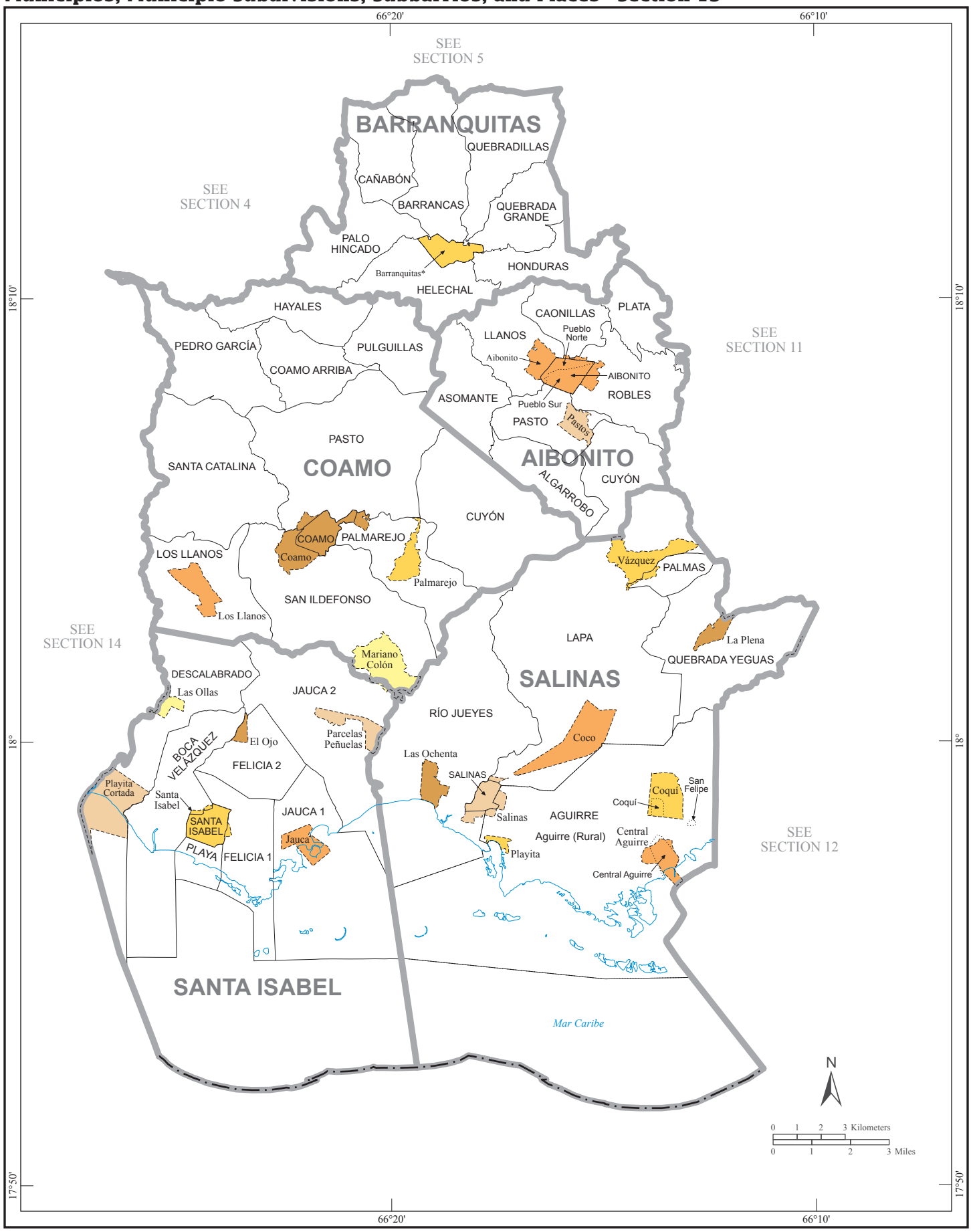

Municipios, Municipio Subdivisions, Subbarrios, and Places - Section 14

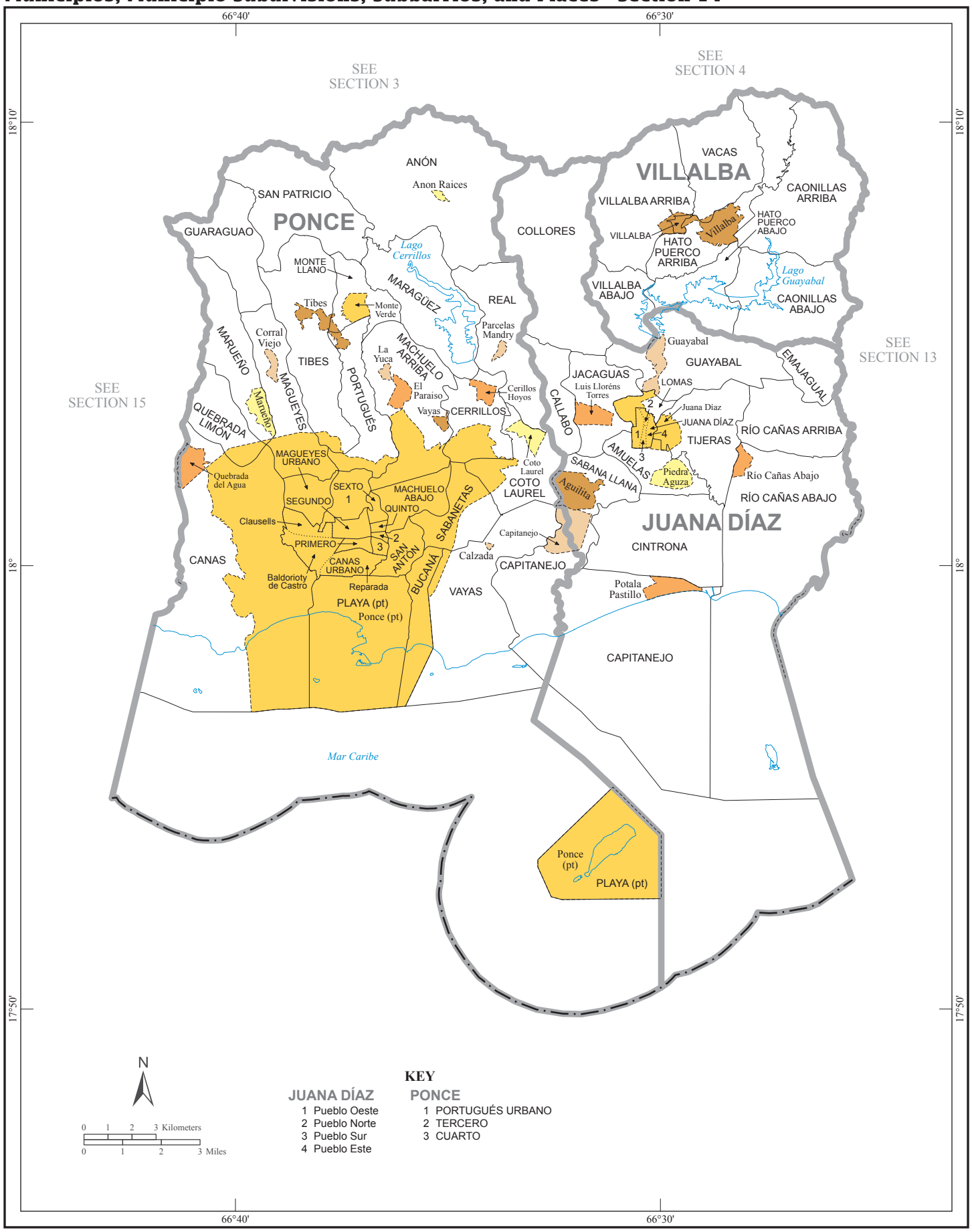

U.S. Census Bureau, 2010 Census

Municipios, Municipio Subdivisions, Subbarrios, and Places - Section 15

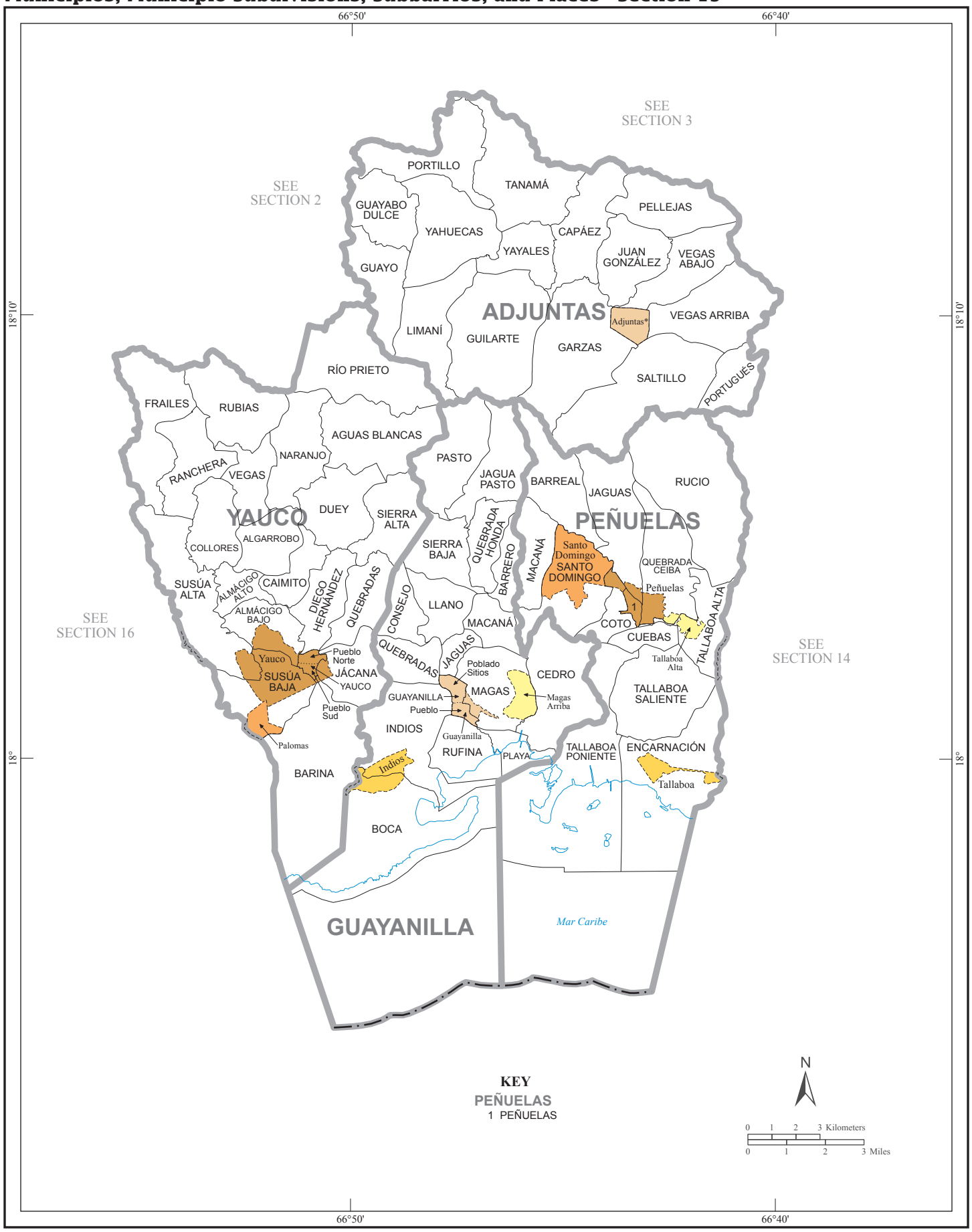

Municipios, Municipio Subdivisions, Subbarrios, and Places - Section 16

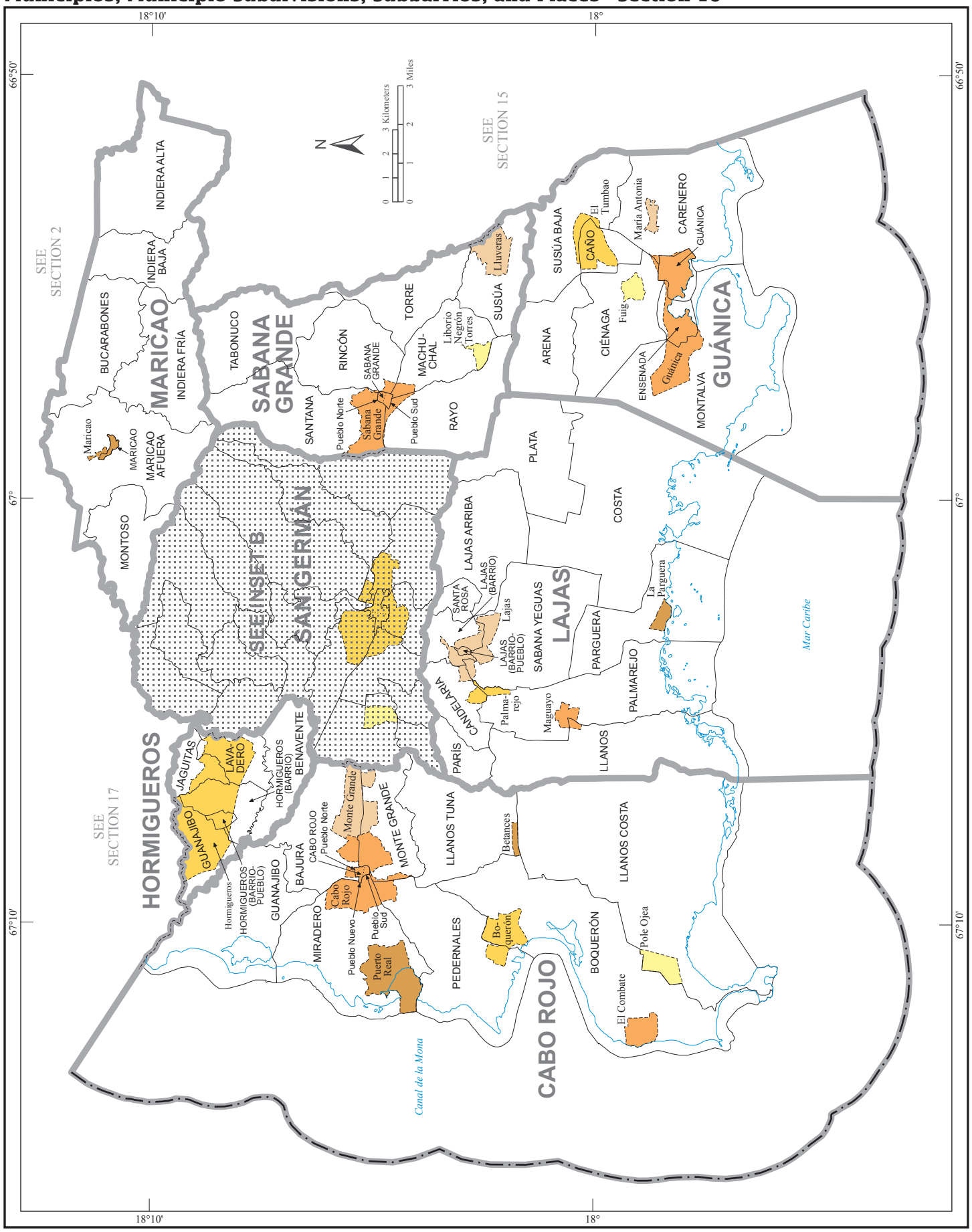

U.S. Census Bureau, 2010 Census

Municipios, Municipio Subdivisions, Subbarrios, and Places - Section 17

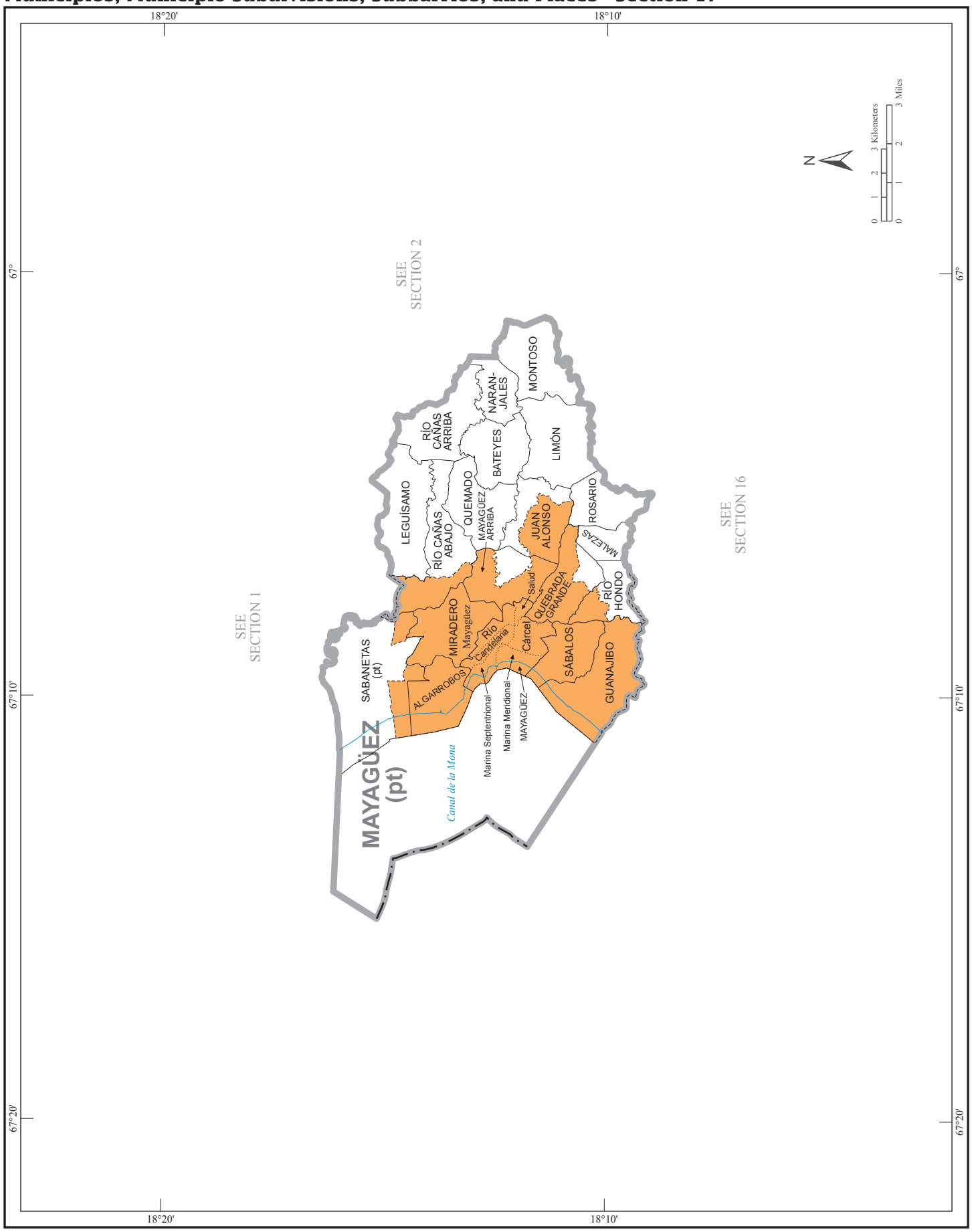

Municipios, Municipio Subdivisions, Subbarrios, and Places - Section 18

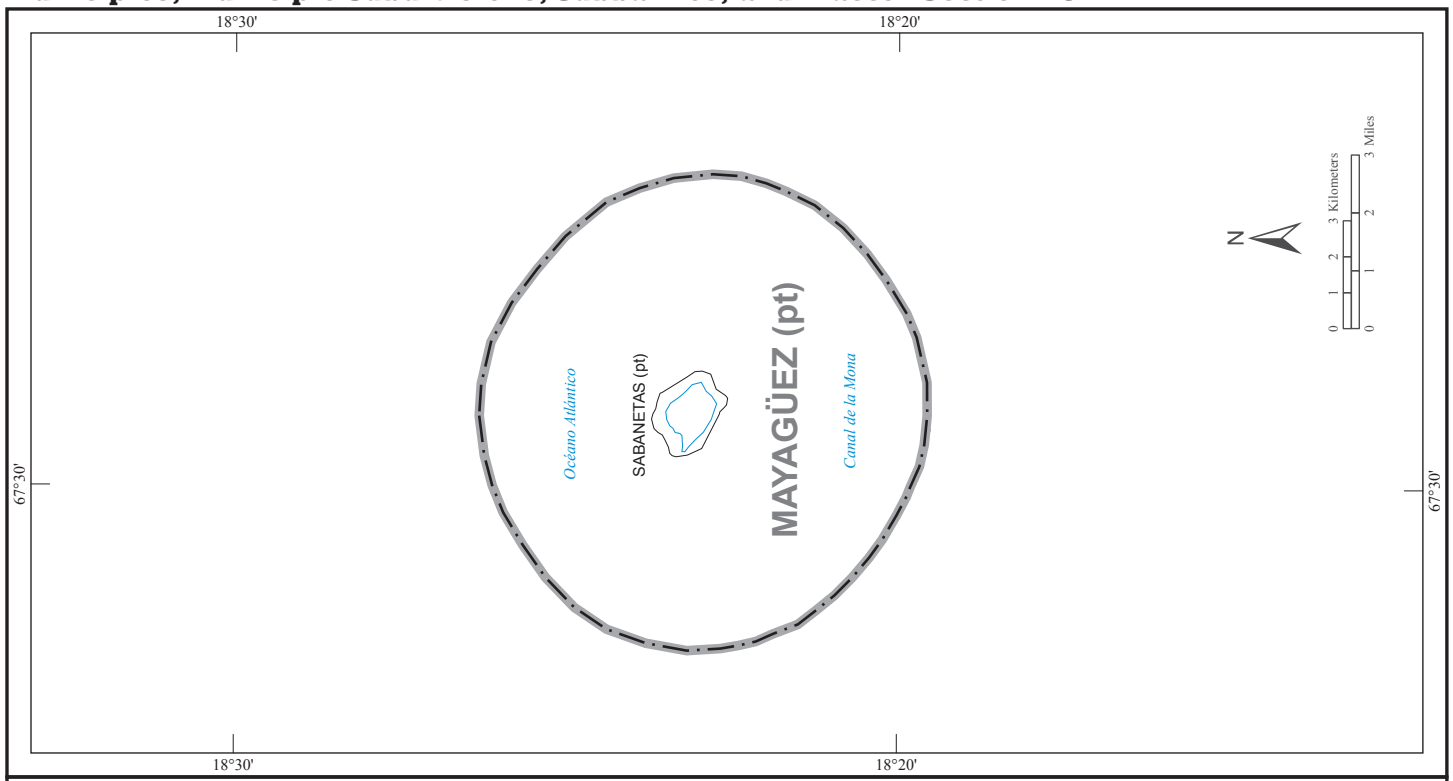

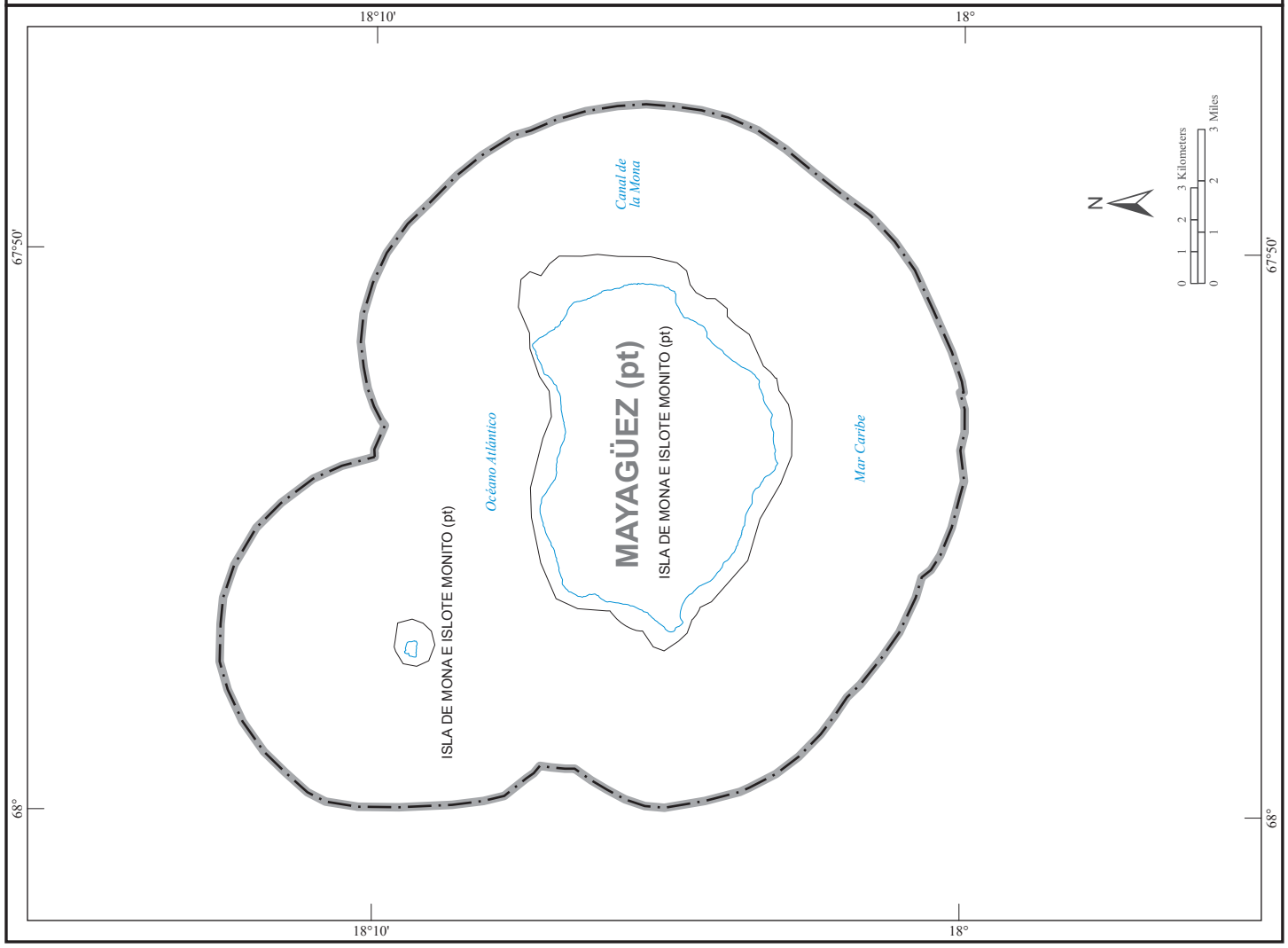

U.S. Census Bureau, 2010 Census

Municipios, Municipio Subdivisions, Subbarrios, and Places - Inset A

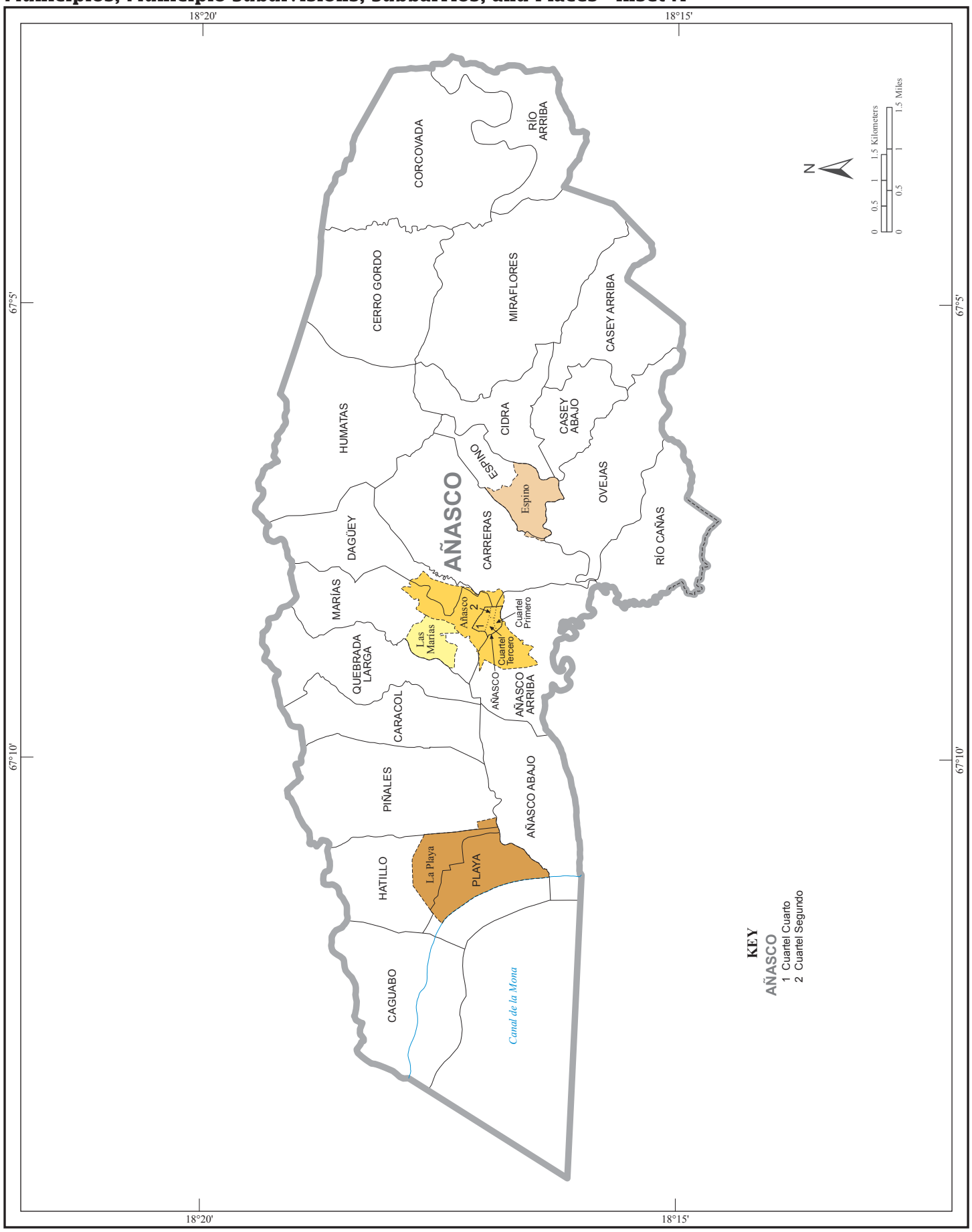

Municipios, Municipio Subdivisions, Subbarrios, and Places - Inset B

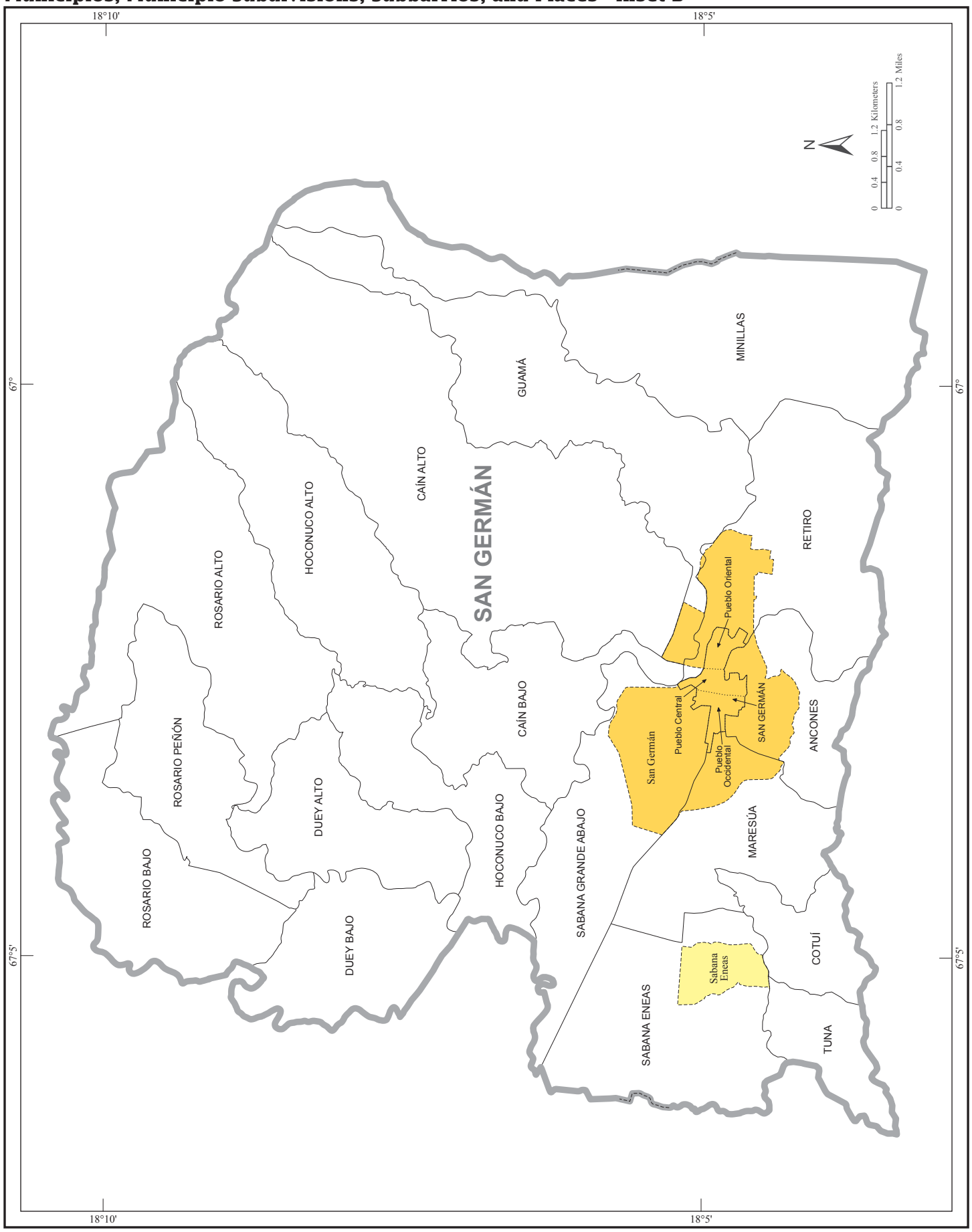

U.S. Census Bureau, 2010 Census

Municipios, Municipio Subdivisions, Subbarrios, and Places - Inset C

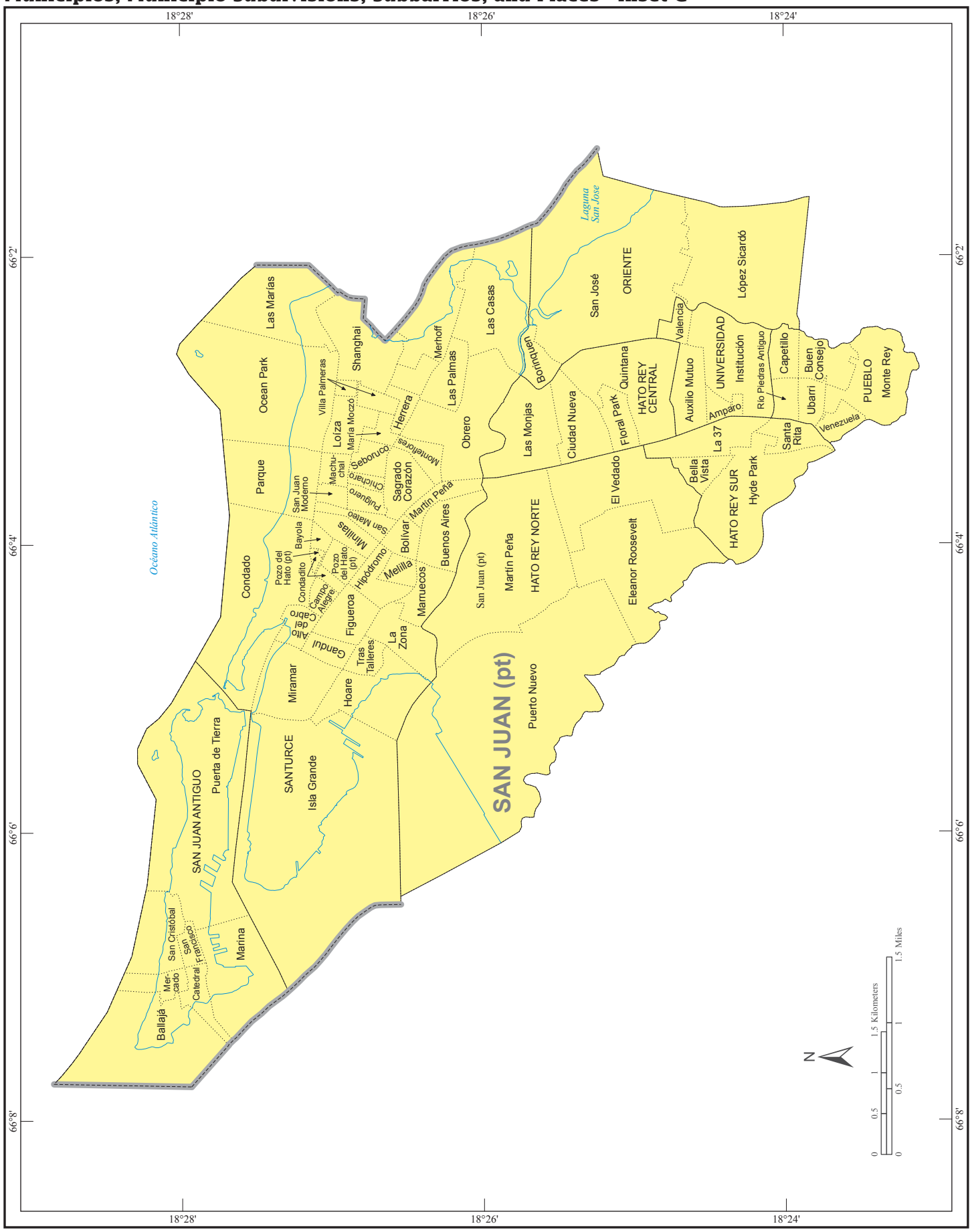

Core Based Statistical Areas, Municipios, and Principal Cities

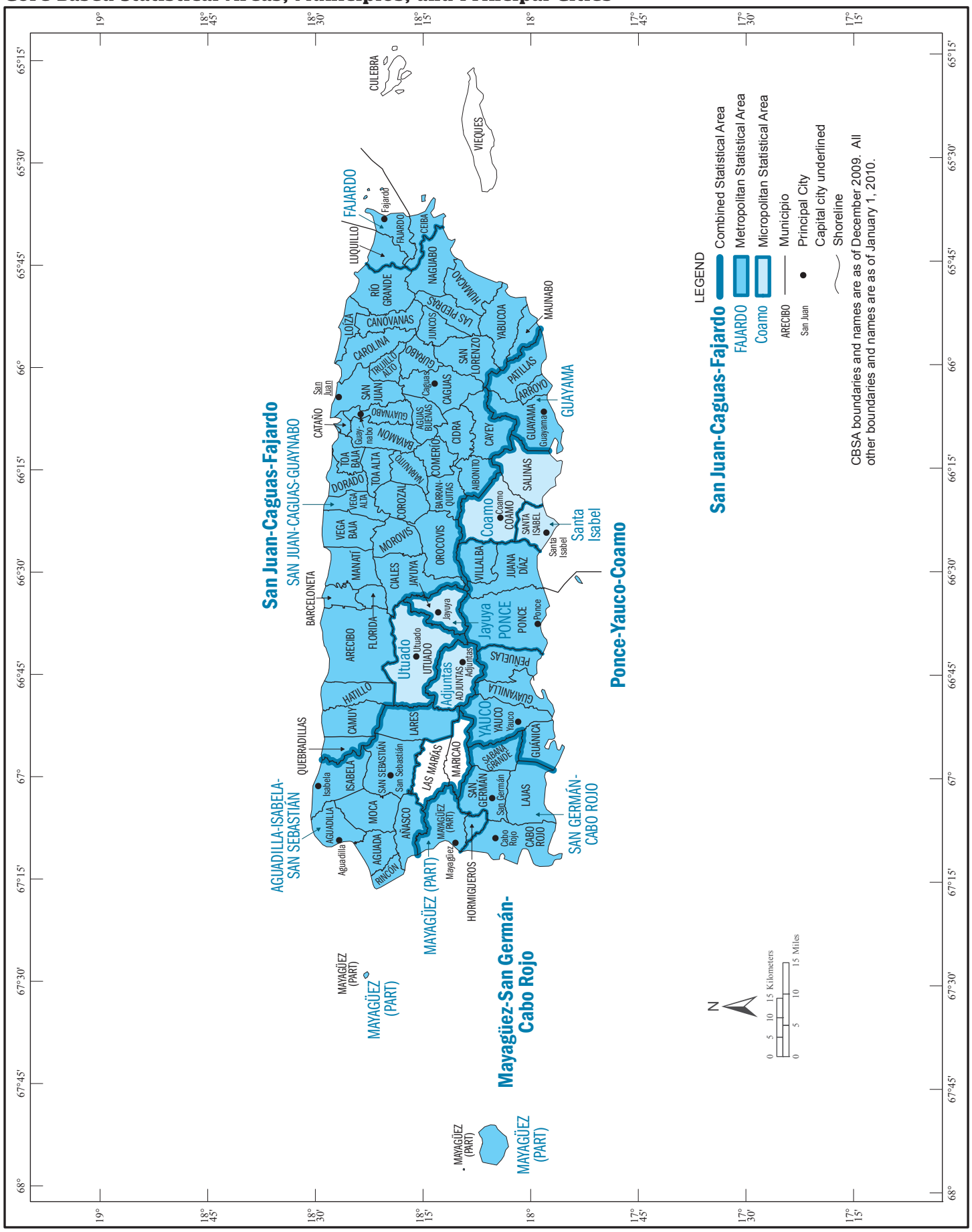

Urban Areas

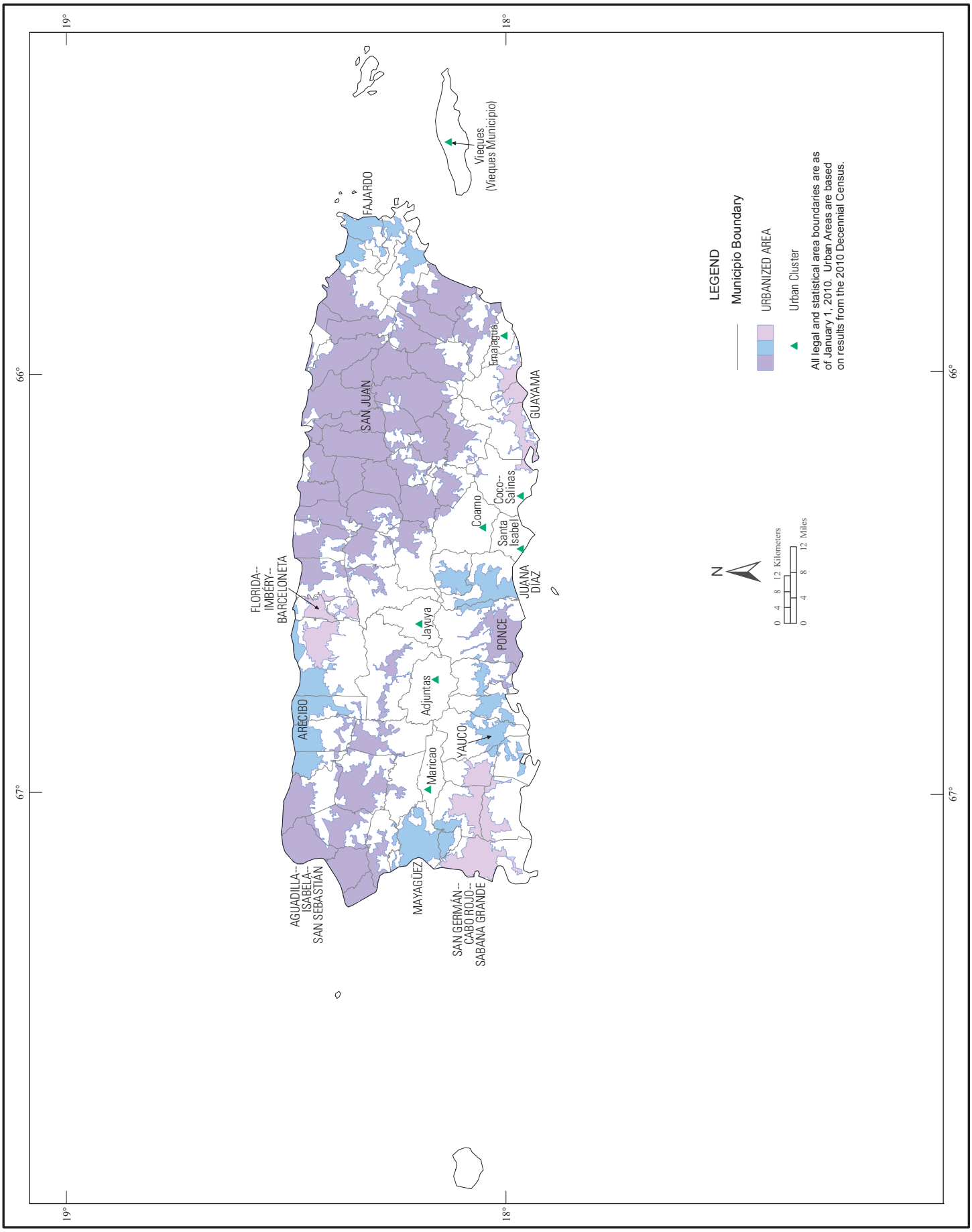
19°
18°
66°
67°
Vieques
(Vieques Municipio)
FAJARDO
SAN JUAN
Ensajagua
GUAYAMA
Coco-
Salinas
Coamo
Santa
Isabel
JUANA
DIAZ
FLORIDA--
IMBÉRY--
BARCELONETA
Jayuya
PONCE
Adjuntas
ARECIBO
YAUCO
Maricao
AGUADILLA--
ISABELA--
SAN SEBASTIÁN
MAYAGÜEZ
SAN GERMÁN--
CABO ROJO--
SABANA GRANDE
LEGEND
Municipio Boundary
URBANIZED AREA
Urban Cluster
All legal and statistical area boundaries are as of January 1, 2010. Urban Areas are based on results from the 2010 Decennial Census.
N
0 4 8 12 Kilometers
0 4 8 12 Miles