

Connecticut: 2010

Summary Population and Housing Characteristics

2010 Census of Population and Housing

Issued June 2012

CPH-1-8



U.S. Department of Commerce
Economics and Statistics Administration
U.S. CENSUS BUREAU
census.gov

United States[®]
Census
2010

Connecticut: 2010

Issued June 2012

Summary Population and Housing Characteristics

CPH-1-8



U.S. Department of Commerce

Rebecca M. Blank,
Acting Secretary

Rebecca M. Blank,
Deputy Secretary

Economics and Statistics Administration

Vacant,
Under Secretary
for Economic Affairs

U.S. CENSUS BUREAU
Robert M. Groves,
Director

SUGGESTED CITATION

U.S. Census Bureau,
2010 Census of
Population and Housing,
*Summary Population and
Housing Characteristics*,
CPH-1-8, Connecticut
U.S. Government Printing Office,
Washington, DC,
2012



**Economics
and Statistics
Administration**

Vacant,
Under Secretary for
Economic Affairs



U.S. CENSUS BUREAU

Robert M. Groves,
Director

Thomas L. Mesenbourg,
Deputy Director and
Chief Operating Officer

Nancy A. Potok,
Associate Director
for Demographic Programs

Enrique J. Lamas,
Chief, Population Division

CONTENTS

List of Statistical Tables.	v
How to Use This Census Report	I-1
Table Finding Guide	II-1
User Notes	III-1
Statistical Tables	1
Appendixes	
A Geographic Terms and Concepts	*
B Definitions of Subject Characteristics	*
C Data Collection and Processing Procedures.	*
D Questionnaire.	*
E Maps	E-1
F Operational Overview and Accuracy of the Data	*
G Residence Rule and Residence Situations for the 2010 Census of the United States.	*
H Acknowledgments	*

*Appendix may be found in the separate volume, CPH-1-A, *Summary Population and Housing Characteristics, Selected Appendixes*, on the Internet at <www.census.gov/prod/cen2010/cph-1-a.pdf>.

LIST OF
STATISTICAL
TABLES

Table no.	Title	Page
1.	Age and Sex: 2010 State, County, County Subdivision, Place	2
2.	Age and Sex: 2010 State, County, Place and County Subdivision	12
3.	Race and Hispanic or Latino Origin: 2010 State, County, County Subdivision, Place	22
4.	Race and Hispanic or Latino Origin: 2010 State, County, Place and County Subdivision	32
5.	Population for Selected Categories of Race: 2010 State, County, County Subdivision, Place	42
6.	Population for Selected Categories of Race: 2010 State, County, Place and County Subdivision	47
7.	Households and Families: 2010 State, County, County Subdivision, Place	52
8.	Households and Families: 2010 State, County, Place and County Subdivision	57
9.	Household Relationship and Group Quarters Population: 2010 State, County, County Subdivision, Place	62
10.	Household Relationship and Group Quarters Population: 2010 State, County, Place and County Subdivision	67
11.	Housing Occupancy and Tenure: 2010 State, County, County Subdivision, Place	72
12.	Housing Occupancy and Tenure: 2010 State, County, Place and County Subdivision	77
13.	Occupied Housing Units (Households) by Race and Hispanic or Latino Origin of Householder: 2010 State, County, County Subdivision, Place	82
14.	Occupied Housing Units (Households) by Race and Hispanic or Latino Origin of Householder: 2010 State, County, Place and County Subdivision	87
15.	Land Area and Population Density: 2010 State, County, County Subdivision, Place	92
16.	Land Area and Population Density: 2010 State, County, Place and County Subdivision	95

17. Age and Sex for the American Indian and Alaska Native Population (One Race): 2010	98
American Indian Area, County	
18. Race and Hispanic or Latino Origin: 2010	100
American Indian Area, County	
19. Population for Selected Categories of Race for American Indian and Alaska Native Areas: 2010	102
American Indian Area, County	
20. Households and Families With American Indian and Alaska Native Householder (One Race): 2010	103
American Indian Area, County	
21. Household Relationship and Group Quarters Population for the American Indian and Alaska Native Population (One Race): 2010	104
American Indian Area, County	
22. Housing Occupancy and Tenure: 2010	105
American Indian Area, County	
23. Occupied Housing Units (Households) by Race and Hispanic or Latino Origin of Householder: 2010	106
American Indian Area, County	
24. Land Area and Population Density: 2010	107
American Indian Area, County	

How to Use This Census Report

CONTENTS

	Page
Introduction	I-1
How to Find Geographic Areas and Subject Matter Data	I-2
How to Use the Statistical Tables	I-2
Graphics	I-4
User Notes	I-4
Appendixes	I-5

INTRODUCTION

Data from the 2010 Census for the United States and Puerto Rico are presented in two printed report series and a single report for American Indians and Alaska Natives by tribe:

1. CPH-1, *Summary Population and Housing Characteristics*
2. CPH-2, *Population and Housing Unit Counts*
3. CPH-3, *Characteristics of American Indians and Alaska Natives by Tribe*

The data from the 2010 Census were derived from a limited number of basic questions asked of the entire population and about every housing unit. Appendix D (see *Selected Appendixes* report at www.census.gov/prod/cen2010/cph-1-a.pdf) presents a facsimile of the questionnaire pages used to collect the data included in this report. Note that the “long form” data included in previous censuses are not included in the 2010 Census.

The CPH-1, *Summary Population and Housing Characteristics*, report series provides data based on age, Hispanic or Latino origin, household relationship, race, sex, tenure (owner- or renter-occupied), and vacancy characteristics. Land area measurements and population density also are provided. This series is similar to the Census 2000 PHC-1 series.

The CPH-2, *Population and Housing Unit Counts*, report series provides 2010 Census and historical comparisons of the population and housing unit counts. It also provides area measurements and density. The user notes section documents geographic changes over the past decade. This series is similar to the Census 2000 PHC-3 series.

In each series, there is one report for each state, the District of Columbia, and Puerto Rico, plus a United States summary report. Many tables in the United States summary reports include data for Puerto Rico.

The CPH-3, *Characteristics of American Indians and Alaska Natives by Tribe*, report provides population and housing information for selected American Indian and Alaska Native tribes. This report is similar to the Census 2000 PHC-5 report. This is a single report covering the entire United States.

HOW TO FIND GEOGRAPHIC AREAS AND SUBJECT MATTER DATA

This report includes a table finding guide to assist the user in locating those statistical tables that contain the desired data. The table finding guide lists alphabetically, by geographic area, the subjects shown in this report. To determine which tables in this report show data for a particular topic, find the subject in the left-hand column of the table finding guide and then look across the columns using the headings at the top for the desired type of geographic area. Figure I-1 is an example of a table finding guide.

The table finding guide does not include cross-classification of subject-matter items. Additional information to locate data within specific reports is provided in the headnote at the top of the table finding guide and in the footnotes at the bottom of the guide.

HOW TO USE THE STATISTICAL TABLES

Parts of a Statistical Table

The census data included in printed reports are arranged in tables. Each table includes four major parts: (1) heading, (2) boxhead, (3) stub, and (4) data field. A typical census report table is illustrated in Figure I-2.

The heading consists of the table number, title, and headnote. The table number indicates the position of the table within the report, while the title is a brief statement indicating the subjects and time reference of the data presented in the table. The headnote is enclosed in brackets and is located under the title. It contains statements that qualify, explain, or provide information pertaining to the entire table.

The boxhead is under the heading. This portion of the table, which contains the individual column heads or captions, describes the data in each vertical column. In the boxhead of many tables, a spanner appears across and above two or more column heads or across two or more lower spanners. The purpose of a spanner is to classify or qualify items below it or separate the table into identifiable blocks in terms of major aspects of the data.

The stub is located at the left edge of the table. It includes a listing of line or row captions or descriptions. At the top of the stub is the stubhead. The stubhead is considered to be an extension of the table title and usually shows generic geographic area designations and restrictions.

In the stub, several features are used to help the user better understand the contents of the table. Usually, a block of data lines is preceded by a sidehead. The sidehead, similar to a spanner, describes and classifies the stub entries following it. The use of indentation in a stub indicates the relationship of one data line to

Figure I-1.

Table Finding Guide

SUBJECTS BY TYPE OF GEOGRAPHIC AREA AND TABLE NUMBER

Subjects covered in this guide are shown on the left side, and types of geographic areas are shown at the top. Table numbers shown in bold indicate that either all or part of the table is presented for the American Indian and Alaska Native population in American Indian and Alaska Native areas, or for the Native Hawaiian and Other Pacific Islander population in Hawaiian home lands. See CPH-1-A, *Summary Population and Housing Characteristics, Selected Appendixes* (<www.census.gov/prod/cen2010/cph-1-a.pdf>) for a description of area classifications (Appendix A) and for definitions and explanations of subject characteristics (Appendix B).

Subject	The state ¹	County ²	Place		County subdivision		American Indian and Alaska Native area ⁴	Hawaiian home land ⁵
			By county and county subdivision	Alphabetically for the state	By county	Alphabetically for the state ³		
POPULATION CHARACTERISTICS								
Age	1, 2	1, 2	1	2	1	2	17	25
Average family size	7, 8	7, 8	7	8	7	8	20	28
Average household size	7, 8	7, 8	7	8	7	8	20	28
Families and family characteristics	7, 8	7, 8	7	8	7	8	20	28
Group quarters population	9, 10	9, 10	9	10	9	10	21	29
Hispanic or Latino origin	3, 4	3, 4	3	4	3	4	18	26
	7, 8, 9,	7, 8, 9,						
Households and household characteristics ..	10	10	7, 9	8, 10	7, 9	8, 10	20, 21	28, 29
Nonfamily households	7, 8	7, 8	7	8	7	8	20	28
Population density	15, 16	15, 16	15	16	15	16	24	32
Race	3, 4, 5, 6	3, 4, 5, 6	3, 5	4, 6	3, 5	4, 6	18, 19	26, 27
Relationship to householder	9, 10	9, 10	9	10	9	10	21	29
Sex	1, 2	1, 2	1	2	1	2	17	25
Unmarried partner	9, 10	9, 10	9	10	9	10	21	29
HOUSING CHARACTERISTICS								
Average household size by tenure	11, 12	11, 12	11	12	11	12	22	30
Hispanic or Latino origin of householder	13, 14	13, 14	13	14	13	14	23	31
Occupancy characteristics	11, 12	11, 12	11	12	11	12	22	30
Race of householder	13, 14	13, 14	13	14	13	14	23	31
Tenure	11, 12	11, 12	11	12	11	12	22	30
Vacancy characteristics	11, 12	11, 12	11	12	11	12	22	30
GEOGRAPHIC CHARACTERISTICS								
Land area	15, 16	15, 16	15	16	15	16	24	32
Population density	15, 16	15, 16	15	16	15	16	24	32

¹ State, District of Columbia, or Puerto Rico.

² Parish in Louisiana; city and borough, municipality, borough, or census area in Alaska; and municipio in Puerto Rico. In Maryland, Missouri, Nevada, and Virginia, one or more cities are independent of counties and are treated as statistical equivalents of counties. The entire District of Columbia, which has no counties, is treated as a county equivalent.

³ County subdivisions within the state are shown alphabetically with places for the following 12 states: Connecticut, Maine, Massachusetts, Michigan, Minnesota, New Hampshire, New Jersey, New York, Pennsylvania, Rhode Island, Vermont, and Wisconsin.

⁴ American Indian and Alaska Native areas include state and federal American Indian reservations; Oklahoma tribal statistical areas (OTSA); Alaska Native village statistical areas (ANVSAs); tribal designated statistical areas (TDSAs); state designated tribal statistical areas (SDTSAs); and Alaska Native Regional Corporations (ANRCs).

⁵ Tables for these areas appear only in the report for Hawaii.

Figure I-2.
PARTS OF A STATISTICAL TABLE

Table number and title		Headnote												Column head											
Heading		Race in combination with one or more other races												Race alone or in combination with one or more other races											
State	County	Place	White	Black or African American	American Indian and Alaska Native	Asian	Native Hawaiian and Other Pacific Islander	Some Other Race	White	Black or African American	American Indian and Alaska Native	Asian	Native Hawaiian and Other Pacific Islander	Some Other Race	Spanner										
Delaware			18,775	14,109	5,718	5,152	816	5,026	637,392	205,923	9,899	33,701	1,216	35,545											
COUNTY																									
	Kent County		4,523	3,595	1,558	1,215	215	838	114,522	42,508	2,601	4,521	306	4,073											
	New Castle County		10,502	7,849	2,895	3,333	409	3,171	363,457	135,735	4,469	26,633	508	22,286											
	Sussex County		3,750	2,565	1,265	604	192	1,017	159,413	27,680	2,829	1,547	342	9,186											
PLACE																									
	Arden village, New Castle County		3	1	1	2	0	1	428	6	3	3	0	3											
	Ardencroft village, New Castle County		1	0	0	1	0	0	199	21	0	12	0	0											
	Arderscott village, New Castle County		8	2	0	5	0	2	256	4	0	13	0	2											
	Bear CDP, New Castle County		522	447	149	132	11	201	10,298	7,129	211	944	16	1,527											
	Bellfontaine town, New Castle County		13	5	2	5	2	7	1,096	80	4	19	3	9											
	Bethany Beach town, Sussex County		5	1	1	1	0	0	1,054	5	1	5	0	0											
	Bethel town, Sussex County		2	2	0	0	0	0	164	8	0	1	0	0											
	Blades town, Sussex County		45	46	6	0	3	7	802	391	15	10	3	74											
	Bowers town, Kent County		3	1	1	1	0	1	318	7	4	5	0	5											
	Bridgeville town, Sussex County		62	51	16	8	5	12	1,391	545	19	14	7	152											
	Brookside CDP, New Castle County		445	225	118	80	35	125	10,218	3,070	172	529	37	912											
	Camden town, Kent County		124	104	49	52	0	13	2,413	920	60	180	1	63											
	Cheswold town, Kent County		50	32	32	12	10	13	793	497	88	46	10	47											
	Claymont CDP, New Castle County		149	112	34	32	5	25	5,435	2,344	62	347	14	240											
	Clayton town		73	73	21	16	1	13	2,105	791	27	33	1	63											
	Kent County (part)		73	73	21	16	1	13	2,105	791	27	33	1	63											
	New Castle County (part)		0	0	0	0	0	0	0	0	0	0	0	0											
	Daysboro town, Sussex County		17	16	4	3	0	2	706	49	12	3	0	36											
	Delaware City city, New Castle County		64	46	16	5	0	5	1,473	241	17	22	0	20											
	Delmar town, Sussex County		75	67	21	7	1	4	1,281	334	27	18	1	19											
	Dewey Beach town, Sussex County		4	3	0	0	1	0	318	12	1	1	3	10											
	Dover city, Kent County		1,053	1,097	375	328	52	195	18,446	16,312	571	1,310	75	960											
	Dover Base Housing CDP, Kent County		216	122	47	85	23	37	2,699	980	55	163	32	200											
	Edgemont CDP, New Castle County		99	115	39	9	1	16	3,499	2,089	58	72	1	99											
	Ellendale town, Sussex County		8	13	6	3	2	0	242	125	6	5	4	15											
	Elmora town, New Castle County		165	123	44	33	0	116	4,435	925	92	139	0	786											
	Farmington town, Kent County		0	0	0	0	0	0	110	0	0	0	0	0											
	Felton town, Kent County		48	38	12	3	0	12	998	290	20	25	1	23											
	Ferwicks Island town, Sussex County		1	0	1	0	0	0	371	2	1	3	0	3											
	Frankford town, Sussex County		10	11	4	0	2	5	407	249	4	11	2	190											
	Frederica town, Kent County		32	33	14	2	0	7	538	183	14	9	1	57											
	Georgetown town, Sussex County		200	85	51	8	2	133	3,191	1,018	328	78	11	2,038											
	Glasgow CDP, New Castle County		312	276	71	121	6	67	9,505	3,862	119	937	10	309											
	Greenville CDP, New Castle County		24	10	3	22	0	6	2,018	121	3	190	0	28											
	Greenwood town, Sussex County		28	12	17	5	0	0	718	211	17	13	0	48											
	Harrington city, Kent County		120	102	55	15	10	15	2,568	931	76	43	14	94											
	Hartly town, Kent County		0	0	0	0	0	0	72	0	1	0	1	0											
	Hopkinton Acres town, Sussex County		0	0	0	0	0	0	118	3	0	1	0	0											
	Highland Acres CDP, Kent County		96	71	24	44	7	14	2,725	579	45	189	10	45											
	Hockessin CDP, New Castle County		188	98	38	132	8	31	11,712	434	59	1,429	17	102											
	Houston town, Kent County		2	2	0	1	0	1	346	22	2	4	0	3											
	Kent Acres CDP, Kent County		51	38	17	17	1	8	1,302	505	29	66	1	55											
	Kenton town, Kent County		8	6	2	0	0	0	242	12	2	0	0	13											
	Laurel town, Sussex County		135	155	33	38	15	37	1,889	1,668	75	72	33	188											
	Lepisk town, Kent County		6	6	0	0	0	0	170	9	4	0	0	6											
	Lewes city, Sussex County		14	26	17	4	1	1	2,502	237	27	14	3	10											
	Little Creek town, Kent County		5	1	4	0	0	0	214	6	7	1	0	1											
	Long Neck CDP, Sussex County		6	3	5	0	0	1	1,896	44	10	7	0	31											
	Magnolia town, Kent County		7	2	4	2	0	1	182	38	14	3	0	6											
	Midletown town, New Castle County		457	405	107	132	19	131	12,145	5,772	143	841	27	597											
	Milford city		189	176	65	27	23	60	6,404	2,304	115	137	45	838											
	Kent County (part)		93	91	24	8	8	41	1,906	1,526	53	46	13	374											
	Sussex County (part)		96	85	41	19	15	19	4,498	778	62	91	32	464											
	Mildoro town, Sussex County		90	97	29	20	7	23	2,863	792	49	149	7	154											
	Milville town, Sussex County		9	1	1	7	0	0	515	14	1	11	0	12											
	Milton town, Sussex County		75	76	20	3	0	12	2,027	497	38	18	1	92											
	Newark city, New Castle County		626	318	141	325	31	112	26,532	2,412	194	2,570	41	519											
	New Castle city, New Castle County		101	95	39	19	2	31	3,660	1,530	57	80	2	105											
	Newport town, New Castle County		29	26	6	5	2	9	744	220	9	23	2	100											
	North Star CDP, New Castle County		83	20	8	61	0	27	7,066	270	11	687	0	48											
	Ocean View town, Sussex County		17	8	6	5	1	3	1,835	24	7	29	1	8											
	Odessa town, New Castle County		12	10	4	5	0	2	334	35	4	9	0	2											

20 Delaware
State name and page number

Summary Population and Housing Characteristics
U.S. Census Bureau, 2010 Census
Report title

another. Indented data lines represent subcategories that, in most instances, sum to a total. Occasionally in tables, it is desirable to show one or more single-line subcategories that do not sum to the total.

The data field is that part of the statistical table that contains the data. It extends from the bottom of the boxhead to the bottom of the table and from the right of the stub to the right edge of the page.

Both geographic and subject-matter terms appear in tables. It is important to read the definitions of the terms used in the tables because census terms often are defined in special ways that reflect the manner in which the questions were asked and the data were tabulated. Definitions of geographic terms are provided in Appendix A of CPH-1-A, *Summary Population and Housing Characteristics, Selected Appendixes* at <www.census.gov/prod/cen2010/cph-1-a.pdf>. Census tables often include derived measures such as medians, means, percentages, and ratios. These and other subject-matter terms are defined in Appendix B of the same report.

Symbols and Geographic Abbreviations

The following symbols are used in the tables and explanations of subjects covered in 2010 Census reports:

- A dash “–” represents zero or a derived measure that rounds to less than 0.1. This symbol appears only in the 2010 Census CPH-2, *Population and Housing Unit Counts*, report series.
- (X) means not applicable. In the 1990 and earlier decennial census reports, three dots “...” meant not applicable.
- (NA) means not available.
- The superscript prefix “r” indicates that a Census 2000 count has been revised since the publication of the Census 2000 reports as a result of certified Count Question Resolution (CQR) changes (see also <www.census.gov/prod/cen2000/notes/errata.pdf>). This symbol appears only in the 2010 Census CPH-2, *Population and Housing Unit Counts*, report series.
- A minus sign “–” preceding a figure denotes decrease. The minus sign appears only in the 2010 Census CPH-2, *Population and Housing Unit Counts*, report series.

The following are examples of geographic abbreviations and terms that may be used in the tables in this report:

- A “(part)” next to the name of a geographic area in a hierarchical presentation indicates that the geographic entity is located only partially in the superior geographic entity. For example, a “(part)” next to a place name in a county subdivision-place hierarchy indicates that the place is located in more than one county subdivision. (Places also may be “split” by county, congressional district, urban/rural, metropolitan area, voting district, and other geographic boundaries, depending on the presentation.) Other geographic entities also can be “split” by a higher level entity. The exception is a tabulation block, which is unique within all geographic entities in census products.
- ANVSA is Alaska Native village statistical area.
- ANRC is Alaska Native Regional Corporation.
- CCD is census county division.
- CDP is census designated place.
- CSA is combined statistical area.
- NECTA is New England city and town area.
- Metro Area is metropolitan statistical area.
- Micro Area is micropolitan statistical area.
- OTSA is Oklahoma tribal statistical area.
- SDTSA is state designated tribal statistical area.
- TDSA is tribal designated statistical area.
- UT is unorganized territory.

GRAPHICS

Charts, statistical maps, and other graphic summaries are included in some 2010 Census reports.

USER NOTES

User notes include corrections, errata, and related explanatory information. They also provide information about unique characteristics of the report and changes or corrections made too late to be reflected in the text or tables themselves. However, sometimes this information becomes available too late to be reflected even in the user notes. Therefore, updates are available in the *Notes and Errata* document at <www.census.gov/prod/cen2010/notes/errata.pdf>.

APPENDIXES

Appendixes A through D and F through H, described below, are in the separate volume, CPH-1-A, *Summary Population and Housing Characteristics, Selected Appendixes*, on the Internet at <www.census.gov/prod/cen2010/cph-1-a.pdf>. Appendix E is included in this report.

Appendix A, Geographic Terms and Concepts. Provides definitions of the types of geographic areas and related information used in census products.

Appendix B, Definitions of Subject Characteristics. Contains definitions for the subject-matter terms used in census products, including explanations of derived measures, limitations of the data, and comparability with previous censuses. The subjects are listed alphabetically. Population characteristics are defined first, followed by the definitions of the housing subjects.

Appendix C, Data Collection and Processing Procedures. Explains the 2010 Census mission and scope and provides thumbnail descriptions of 2010 Census operations.

Appendix D, Questionnaire. Presents a facsimile of the 2010 Census questionnaire used to collect the data in this report.

Appendix E, Maps. Contains maps depicting the geographic areas shown in this report.

Appendix F, Operational Overview and Accuracy of the Data. Provides information on 2010 Census operations, including group quarters enumeration, confidentiality of the data, imputation of housing unit status and population counts, sources of errors in the data, and data editing.

Appendix G, Residence Rule and Residence Situations for the 2010 Census of the United States. Contains a description of the residence rule and residence situations used by Census Bureau staff to guide decisions on where people should be counted in the 2010 Census. This document is the basis for residence-related sections of questionnaires, collection instruments, field materials, and training materials.

Appendix H, Acknowledgments. Lists many of the U.S. Census Bureau staff who participated in report preparation.

Table Finding Guide

SUBJECTS BY TYPE OF GEOGRAPHIC AREA AND TABLE NUMBER

Subjects covered in this guide are shown on the left side, and types of geographic areas are shown at the top. Table numbers shown in bold indicate that either all or part of the table is presented for the American Indian and Alaska Native population in American Indian and Alaska Native areas, or for the Native Hawaiian and Other Pacific Islander population in Hawaiian home lands. See CPH-1-A, *Summary Population and Housing Characteristics, Selected Appendixes* (<www.census.gov/prod/cen2010/cph-1-a.pdf>) for a description of area classifications (Appendix A) and for definitions and explanations of subject characteristics (Appendix B).

Subject	The state ¹	County ²	Place		County subdivision		American Indian and Alaska Native area ⁴	Hawaiian home land ⁵
			By county and county subdivision	Alphabetically for the state	By county	Alphabetically for the state ³		
POPULATION CHARACTERISTICS								
Age	1, 2	1, 2	1	2	1	2	17	25
Average family size	7, 8	7, 8	7	8	7	8	20	28
Average household size	7, 8	7, 8	7	8	7	8	20	28
Families and family characteristics	7, 8	7, 8	7	8	7	8	20	28
Group quarters population	9, 10	9, 10	9	10	9	10	21	29
Hispanic or Latino origin	3, 4	3, 4	3	4	3	4	18	26
Households and household characteristics	7, 8, 9, 10	7, 8, 9, 10	7, 9	8, 10	7, 9	8, 10	20, 21	28, 29
Nonfamily households	7, 8	7, 8	7	8	7	8	20	28
Population density	15, 16	15, 16	15	16	15	16		32
Race	3, 4, 5, 6	3, 4, 5, 6	3, 5	4, 6	3, 5	4, 6	18, 19	26, 27
Relationship to householder	9, 10	9, 10	9	10	9	10	21	29
Sex	1, 2	1, 2	1	2	1	2	17	25
Unmarried partner	9, 10	9, 10	9	10	9	10	21	29
HOUSING CHARACTERISTICS								
Average household size by tenure	11, 12	11, 12	11	12	11	12	22	30
Hispanic or Latino origin of householder	13, 14	13, 14	13	14	13	14	23	31
Occupancy characteristics	11, 12	11, 12	11	12	11	12	22	30
Race of householder	13, 14	13, 14	13	14	13	14	23	31
Tenure	11, 12	11, 12	11	12	11	12	22	30
Vacancy characteristics	11, 12	11, 12	11	12	11	12	22	30
GEOGRAPHIC CHARACTERISTICS								
Land area	15, 16	15, 16	15	16	15	16	24	32
Population density	15, 16	15, 16	15	16	15	16	24	32

¹ State, District of Columbia, or Puerto Rico.

² Parish in Louisiana; city and borough, municipality, borough, or census area in Alaska; and municipio in Puerto Rico. In Maryland, Missouri, Nevada, and Virginia, one or more cities are independent of counties and are treated as statistical equivalents of counties. The entire District of Columbia, which has no counties, is treated as a county equivalent.

³ County subdivisions within the state are shown alphabetically with places for the following 12 states: Connecticut, Maine, Massachusetts, Michigan, Minnesota, New Hampshire, New Jersey, New York, Pennsylvania, Rhode Island, Vermont, and Wisconsin.

⁴ American Indian and Alaska Native areas include state and federal American Indian reservations; Oklahoma tribal statistical areas (OTSAs); Alaska Native village statistical areas (ANVSAs); tribal designated statistical areas (TDSAs); state designated tribal statistical areas (SDTSAs); and Alaska Native Regional Corporations (ANRCs).

⁵ Tables for these areas appear only in the report for Hawaii.

User Notes

User notes include corrections, errata, and related explanatory information. These updates provide information about unique characteristics of the report and changes or corrections made too late to be reflected in the text or tables themselves. They are available in the *Notes and Errata* document at www.census.gov/prod/cen2010/notes/errata.pdf.

ADDITIONAL DEFINITIONS AND EXPLANATIONS OF THE DATA

User Note 1

Places within a state that have the same name are differentiated by the use of county name in parentheses. Because county name is appended to place names in selected tables in this report, the county name will appear twice for these places.

STATISTICAL TABLES

Table 1.
Age and Sex: 2010

[For information on confidentiality protection, nonsampling error, and definitions, see Selected Appendixes at <www.census.gov/prod/cen2010/cph-1-a.pdf>]

State County County Subdivision Place	Total population	Median age	Age								
			Under 5 years	5 to 17 years	18 to 20 years	21 to 24 years	25 to 34 years	35 to 44 years	45 to 54 years	55 to 59 years	60 to 64 years
Connecticut.....	3,574,097	40.0	202,106	614,909	146,900	179,759	420,377	484,438	575,597	240,157	203,295
Fairfield County.....	916,829	39.5	56,899	170,120	31,608	40,493	106,063	131,246	149,286	58,614	48,425
Bethel town.....	18,584	41.6	1,014	3,362	585	742	1,963	2,644	3,402	1,409	1,096
Bethel CDP.....	9,549	39.5	559	1,584	313	412	1,299	1,460	1,649	646	511
Bridgeport town.....	144,229	32.6	10,731	25,316	7,784	10,157	23,266	19,911	19,163	7,345	6,068
Bridgeport city.....	144,229	32.6	10,731	25,316	7,784	10,157	23,266	19,911	19,163	7,345	6,068
Brookfield town.....	16,452	43.5	813	3,297	454	597	1,303	2,208	3,180	1,273	1,006
Danbury town.....	80,893	36.2	5,409	11,633	3,784	4,818	13,301	12,432	11,789	4,867	3,882
Danbury city.....	80,893	36.2	5,409	11,633	3,784	4,818	13,301	12,432	11,789	4,867	3,882
Darien town.....	20,732	39.1	1,666	5,715	390	360	1,104	3,330	3,660	1,230	899
Darien CDP.....	20,732	39.1	1,666	5,715	390	360	1,104	3,330	3,660	1,230	899
Easton town.....	7,490	45.1	368	1,760	163	198	310	936	1,573	582	470
Fairfield town.....	59,404	40.0	3,505	11,590	3,794	2,800	4,321	8,245	9,498	3,726	3,005
Southport CDP.....	1,585	48.9	82	259	21	39	114	186	255	112	132
Greenwich town.....	61,171	42.8	3,721	12,617	1,361	1,562	4,909	8,692	10,525	4,248	3,468
Byram CDP.....	4,146	38.3	299	611	125	203	620	653	639	248	215
Cos Cob CDP.....	6,770	40.8	512	1,353	138	169	584	1,162	1,120	459	373
Glenville CDP.....	2,327	46.3	131	383	44	68	153	323	416	183	146
Greenwich CDP.....	12,942	42.9	713	2,092	292	381	1,611	1,789	2,156	878	726
Old Greenwich CDP.....	6,611	40.5	519	1,701	114	112	342	1,090	1,153	441	307
Pemberwick CDP.....	3,680	42.8	227	518	102	109	448	575	603	229	216
Riverside CDP.....	8,416	41.4	551	2,147	165	171	398	1,305	1,487	534	411
Monroe town.....	19,479	42.7	935	4,230	534	701	1,404	2,786	3,778	1,369	1,143
New Canaan town.....	19,738	43.0	1,139	5,190	410	379	887	2,538	3,868	1,414	1,126
New Fairfield town.....	13,881	42.4	637	3,141	423	463	861	2,054	2,789	1,045	811
Newtown town.....	27,560	42.9	1,345	6,260	698	846	1,767	4,010	5,621	2,012	1,492
Newtown borough.....	1,941	43.5	82	466	53	60	102	261	414	142	119
Norwalk town.....	85,603	38.2	5,883	12,991	2,392	3,872	13,455	13,260	13,018	5,226	4,553
Norwalk city.....	85,603	38.2	5,883	12,991	2,392	3,872	13,455	13,260	13,018	5,226	4,553
Redding town.....	9,158	46.4	401	1,976	192	226	385	1,123	1,897	769	646
Georgetown CDP (part).....	393	48.5	15	50	12	13	39	45	81	38	41
Ridgefield town.....	24,638	43.5	1,342	6,008	526	537	1,239	3,347	5,009	1,804	1,444
Ridgefield CDP.....	7,645	43.5	427	1,696	158	176	488	1,089	1,457	515	458
Shelton town.....	39,559	44.4	1,851	6,487	1,076	1,564	3,844	5,372	6,962	2,852	2,648
Shelton city.....	39,559	44.4	1,851	6,487	1,076	1,564	3,844	5,372	6,962	2,852	2,648
Sherman town.....	3,581	47.4	155	677	102	88	168	422	765	343	254
Stamford town.....	122,643	37.1	8,309	18,152	3,398	6,153	21,335	18,501	17,443	7,089	6,170
Stamford city.....	122,643	37.1	8,309	18,152	3,398	6,153	21,335	18,501	17,443	7,089	6,170
Stratford town.....	51,384	42.2	2,769	8,523	1,666	2,114	5,745	7,047	8,009	3,437	3,100
Stratford CDP.....	51,384	42.2	2,769	8,523	1,666	2,114	5,745	7,047	8,009	3,437	3,100
Trumbull town.....	36,018	43.9	1,883	7,359	815	1,209	2,481	4,940	6,388	2,400	1,956
Trumbull CDP.....	36,018	43.9	1,883	7,359	815	1,209	2,481	4,940	6,388	2,400	1,956
Weston town.....	10,179	43.4	513	2,797	216	224	317	1,339	2,197	852	609
Georgetown CDP (part).....	151	43.7	5	34	2	3	13	23	30	11	6
Westport town.....	26,391	44.6	1,448	6,419	474	495	962	3,568	5,255	1,968	1,576
Westport CDP.....	26,391	44.6	1,448	6,419	474	495	962	3,568	5,255	1,968	1,576
Wilton town.....	18,062	42.9	1,062	4,620	371	388	736	2,541	3,497	1,354	1,003
Cannondale CDP.....	141	41.8	9	39	4	0	6	23	28	13	4
Georgetown CDP (part).....	1,261	41.5	55	334	28	37	69	200	242	97	80
Wilton Center CDP.....	732	49.3	38	85	12	12	64	106	121	53	43
Hartford County.....	894,014	39.9	50,688	153,355	34,686	44,535	109,685	118,796	141,254	59,788	51,108
Avon town.....	18,098	44.9	799	3,977	335	382	1,075	2,511	3,370	1,400	1,250
Berlin town.....	19,866	45.5	866	3,390	530	734	1,650	2,591	3,591	1,678	1,362
Kensington CDP.....	8,459	44.8	387	1,297	236	347	866	1,119	1,433	729	571
Bloomfield town.....	20,486	47.9	823	2,833	645	839	1,997	2,247	3,140	1,629	1,584
Blue Hills CDP.....	2,901	42.2	145	539	124	133	289	346	467	170	192
Bristol town.....	60,477	40.3	3,416	9,547	1,840	2,950	8,194	8,399	9,705	3,986	3,414
Bristol city.....	60,477	40.3	3,416	9,547	1,840	2,950	8,194	8,399	9,705	3,986	3,414
Burlington town.....	9,301	42.4	483	2,047	230	263	603	1,504	1,882	739	593
Canton town.....	10,292	44.0	557	1,926	224	317	837	1,486	1,859	815	702
Canton Valley CDP.....	1,580	45.1	67	248	41	60	149	221	273	122	100
Collinsville CDP.....	3,746	42.3	231	684	61	122	362	600	582	249	236
East Granby town.....	5,148	42.6	291	978	101	158	506	729	978	365	314
East Hartford town.....	51,252	37.8	3,339	8,638	1,970	2,631	7,252	6,879	7,637	3,187	2,674
East Hartford CDP.....	51,252	37.8	3,339	8,638	1,970	2,631	7,252	6,879	7,637	3,187	2,674
East Windsor town.....	11,162	43.2	568	1,581	343	476	1,474	1,468	2,024	805	674
Broad Brook CDP.....	4,069	39.1	259	728	130	176	528	548	719	260	225
Enfield town.....	44,654	40.4	2,206	6,581	1,435	2,344	6,556	6,200	7,585	2,768	2,216
Hazardville CDP.....	4,599	43.3	222	696	136	170	587	593	831	316	232
Sherwood Manor CDP.....	5,410	45.4	262	832	155	175	572	670	957	348	326
Southwood Acres CDP.....	7,657	43.7	366	1,214	263	328	866	926	1,287	523	462
Thompsonville CDP.....	8,577	33.7	625	1,501	341	534	1,425	1,098	1,211	460	346
Farmington town.....	25,340	44.2	1,185	4,402	608	966	2,480	3,336	4,456	1,930	1,643
Glastonbury town.....	34,427	43.1	1,771	7,357	728	991	2,554	5,001	6,434	2,464	2,189
Glastonbury Center CDP.....	7,387	43.9	367	1,312	134	214	739	1,060	1,146	459	462
Granby town.....	11,282	44.6	529	2,367	276	284	692	1,573	2,337	939	746
North Granby CDP.....	1,944	43.4	112	434	53	48	95	288	432	195	133
Salmon Brook CDP.....	2,324	46.7	87	415	52	59	154	314	448	186	152
Hartford town.....	124,775	30.2	9,452	22,765	9,155	10,072	19,332	15,722	15,695	6,223	5,256
Hartford city.....	124,775	30.2	9,452	22,765	9,155	10,072	19,332	15,722	15,695	6,223	5,256

Table 1.
Age and Sex: 2010—Con.

[For information on confidentiality protection, nonsampling error, and definitions, see Selected Appendixes at <www.census.gov/prod/cen2010/cph-1-a.pdf>]

Age—Con			Age and sex						Percent of total population		State County County Subdivision Place
65 to 74 years	75 to 84 years	85 years and over	All ages		18 years and over		65 years and over		Under 18 years	65 years and over	
			Female	Males per 100 females	Total	Female	Total	Female			
254,944	166,717	84,898	1,834,483	94.8	2,757,082	1,435,664	506,559	293,745	22.9	14.2	Connecticut
62,341	41,272	20,462	471,228	94.6	689,810	360,499	124,075	72,073	24.8	13.5	Fairfield County
1,245	765	357	9,532	95.0	14,208	7,406	2,367	1,361	23.5	12.7	Bethel town
564	381	171	5,002	90.9	7,406	3,948	1,116	684	22.4	11.7	Bethel CDP
7,574	4,652	2,262	74,233	94.3	108,182	56,579	14,488	8,716	25.0	10.0	Bridgeport town
7,574	4,652	2,262	74,233	94.3	108,182	56,579	14,488	8,716	25.0	10.0	Bridgeport city
1,314	710	297	8,488	93.8	12,342	6,449	2,321	1,313	25.0	14.1	Brookfield town
4,594	2,908	1,476	41,187	96.4	63,851	32,866	8,978	5,341	21.1	11.1	Danbury town
4,594	2,908	1,476	41,187	96.4	63,851	32,866	8,978	5,341	21.1	11.1	Danbury city
1,252	761	365	10,512	97.2	13,351	6,985	2,378	1,337	35.6	11.5	Darien town
1,252	761	365	10,512	97.2	13,351	6,985	2,378	1,337	35.6	11.5	Darien CDP
602	357	171	3,776	98.4	5,362	2,763	1,130	581	28.4	15.1	Easton town
4,012	3,030	1,878	31,171	90.6	44,309	23,880	8,920	5,279	25.4	15.0	Fairfield town
181	132	72	856	85.2	1,244	694	385	231	21.5	24.3	Southport CDP
4,967	3,359	1,742	32,052	90.8	44,833	24,160	10,068	5,765	26.7	16.5	Greenwich town
299	150	84	2,142	93.6	3,236	1,715	533	305	21.9	12.9	Byram CDP
459	315	126	3,537	91.4	4,905	2,598	900	516	27.5	13.3	Cos Cob CDP
214	197	69	1,201	93.8	1,813	959	480	270	22.1	20.6	Glenville CDP
1,114	810	380	6,993	85.1	10,137	5,614	2,304	1,410	21.7	17.8	Greenwich CDP
437	280	115	3,430	92.7	4,391	2,335	832	453	33.6	12.6	Old Greenwich CDP
307	207	139	1,958	87.9	2,935	1,599	653	385	20.2	17.7	Pemberwick CDP
603	441	203	4,315	95.0	5,718	3,081	1,247	699	32.1	14.8	Riverside CDP
1,401	879	319	9,900	96.8	14,314	7,387	2,599	1,487	26.5	13.3	Monroe town
1,387	973	427	10,248	92.6	13,409	7,142	2,787	1,574	32.1	14.1	New Canaan town
1,031	471	155	6,993	98.5	10,103	5,172	1,657	862	27.2	11.9	New Fairfield town
1,913	1,145	451	13,653	101.9	19,955	9,937	3,509	1,936	27.6	12.7	Newtown town
126	90	26	1,018	90.7	1,393	728	242	128	28.2	12.5	Newtown borough
5,755	3,662	1,536	43,626	96.2	66,729	34,438	10,953	6,376	22.0	12.8	Norwalk town
5,755	3,662	1,536	43,626	96.2	66,729	34,438	10,953	6,376	22.0	12.8	Norwalk city
703	481	359	4,754	92.6	6,781	3,581	1,543	862	26.0	16.8	Redding town
31	20	8	201	95.5	328	172	59	33	16.5	15.0	Georgetown CDP (part)
1,766	1,137	479	12,718	93.7	17,288	9,163	3,382	1,950	29.8	13.7	Ridgefield town
608	415	158	4,021	90.1	5,522	2,985	1,181	735	27.8	15.4	Ridgefield CDP
3,487	2,210	1,206	20,375	94.2	31,221	16,253	6,903	4,041	21.1	17.4	Shelton town
3,487	2,210	1,206	20,375	94.2	31,221	16,253	6,903	4,041	21.1	17.4	Shelton city
378	161	68	1,787	100.4	2,749	1,368	607	299	23.2	17.0	Sherman town
7,806	5,531	2,756	62,241	97.0	96,182	49,348	16,093	9,536	21.6	13.1	Stamford town
7,806	5,531	2,756	62,241	97.0	96,182	49,348	16,093	9,536	21.6	13.1	Stamford city
4,176	3,172	1,626	27,193	89.0	40,092	21,552	8,974	5,352	22.0	17.5	Stratford town
4,176	3,172	1,626	27,193	89.0	40,092	21,552	8,974	5,352	22.0	17.5	Stratford CDP
2,869	2,357	1,361	18,698	92.6	26,776	14,183	6,587	3,809	25.7	18.3	Trumbull town
2,869	2,357	1,361	18,698	92.6	26,776	14,183	6,587	3,809	25.7	18.3	Trumbull CDP
677	336	102	5,144	97.9	6,869	3,534	1,115	551	32.5	11.0	Weston town
12	9	3	72	109.7	112	53	24	8	25.8	15.9	Georgetown CDP (part)
2,177	1,421	628	13,678	92.9	18,524	9,837	4,226	2,319	29.8	16.0	Westport town
2,177	1,421	628	13,678	92.9	18,524	9,837	4,226	2,319	29.8	16.0	Westport CDP
1,255	794	441	9,269	94.9	12,380	6,516	2,490	1,426	31.5	13.8	Wilton town
8	3	4	65	116.9	93	44	15	5	34.0	10.6	Cannondale CDP
86	27	6	618	104.0	872	436	119	57	30.8	9.4	Georgetown CDP (part)
82	73	43	444	64.9	609	379	198	141	16.8	27.0	Wilton Center CDP
63,753	43,629	22,737	462,001	93.5	689,971	362,088	130,119	76,531	22.8	14.6	Hartford County
1,450	1,002	547	9,388	92.8	13,322	7,054	2,999	1,718	26.4	16.6	Avon town
1,644	1,261	569	10,228	94.2	15,610	8,185	3,474	2,003	21.4	17.5	Berlin town
668	524	282	4,396	92.4	6,775	3,558	1,474	856	19.9	17.4	Kensington CDP
2,165	1,612	972	11,287	81.5	16,830	9,522	4,749	2,894	17.8	23.2	Bloomfield town
293	155	48	1,600	81.3	2,217	1,280	496	293	23.6	17.1	Blue Hills CDP
4,293	3,099	1,634	31,334	93.0	47,514	25,063	9,026	5,382	21.4	14.9	Bristol town
4,293	3,099	1,634	31,334	93.0	47,514	25,063	9,026	5,382	21.4	14.9	Bristol city
615	254	88	4,599	102.2	6,771	3,416	957	493	27.2	10.3	Burlington town
861	476	232	5,317	93.6	7,809	4,067	1,569	879	24.1	15.2	Canton town
161	82	56	834	89.4	1,265	692	299	184	19.9	18.9	Canton Valley CDP
311	191	117	2,008	86.6	2,831	1,536	619	366	24.4	16.5	Collinsville CDP
430	212	86	2,591	98.7	3,879	1,979	728	391	24.7	14.1	East Granby town
3,607	2,361	1,077	26,694	92.0	39,275	20,856	7,045	4,127	23.4	13.7	East Hartford town
3,607	2,361	1,077	26,694	92.0	39,275	20,856	7,045	4,127	23.4	13.7	East Hartford CDP
954	576	219	5,743	94.4	9,013	4,684	1,749	1,018	19.3	15.7	East Windsor town
284	160	52	2,136	90.5	3,082	1,665	496	298	24.3	12.2	Broad Brook CDP
3,373	2,455	935	21,295	109.7	35,867	16,968	6,763	4,010	19.7	15.1	Enfield town
350	326	140	2,364	94.5	3,681	1,910	816	488	20.0	17.7	Hazardville CDP
598	409	106	2,804	92.9	4,316	2,296	1,113	645	20.2	20.6	Sherwood Manor CDP
755	556	111	3,977	92.5	6,077	3,177	1,422	798	20.6	18.6	Southwood Acres CDP
406	341	289	4,438	93.3	6,451	3,403	1,036	688	24.8	12.1	Thompsonville CDP
1,981	1,484	869	13,268	91.0	19,753	10,611	4,334	2,545	22.0	17.1	Farmington town
2,570	1,550	818	18,033	90.9	25,299	13,478	4,938	2,836	26.5	14.3	Glastonbury town
646	513	335	4,035	83.1	5,708	3,186	1,494	949	22.7	20.2	Glastonbury Center CDP
835	516	188	5,710	97.6	8,386	4,295	1,539	833	25.7	13.6	Granby town
112	30	12	958	102.9	1,398	695	154	72	28.1	7.9	North Granby CDP
180	179	98	1,232	88.6	1,822	1,002	457	281	21.6	19.7	Salmon Brook CDP
6,301	3,374	1,428	64,515	93.4	92,558	48,615	11,103	6,592	25.8	8.9	Hartford town
6,301	3,374	1,428	64,515	93.4	92,558	48,615	11,103	6,592	25.8	8.9	Hartford city

Table 1.
Age and Sex: 2010—Con.

[For information on confidentiality protection, nonsampling error, and definitions, see Selected Appendixes at <www.census.gov/prod/cen2010/cph-1-a.pdf>]

State County County Subdivision Place	Total population	Median age	Age								
			Under 5 years	5 to 17 years	18 to 20 years	21 to 24 years	25 to 34 years	35 to 44 years	45 to 54 years	55 to 59 years	60 to 64 years
Hartford County—Con.											
Hartford town.....	2,114	45.2	106	362	66	76	143	295	434	200	146
Manchester town.....	58,241	36.9	3,736	8,517	1,804	3,343	10,198	7,543	8,412	3,813	3,248
Manchester CDP.....	30,577	36.4	1,843	4,840	1,128	1,798	5,097	4,139	4,465	1,942	1,515
Marlborough town.....	6,404	43.0	380	1,279	137	175	477	974	1,169	545	475
Terramuggus CDP.....	1,025	42.3	69	190	14	30	92	165	189	78	78
New Britain town.....	73,206	32.6	5,043	12,018	4,867	5,631	11,449	8,717	9,309	4,180	3,260
New Britain city.....	73,206	32.6	5,043	12,018	4,867	5,631	11,449	8,717	9,309	4,180	3,260
Newington town.....	30,562	43.7	1,464	4,600	886	1,241	3,543	4,174	4,915	2,084	2,018
Newington CDP.....	30,562	43.7	1,464	4,600	886	1,241	3,543	4,174	4,915	2,084	2,018
Plainville town.....	17,716	42.0	847	2,620	581	805	2,285	2,541	2,887	1,290	1,109
Rocky Hill town.....	19,709	44.0	924	2,832	454	831	2,606	2,475	3,193	1,513	1,388
Simsbury town.....	23,511	43.5	1,146	5,299	588	582	1,551	3,198	4,574	1,789	1,431
Simsbury Center CDP.....	5,836	44.1	280	1,190	168	153	444	764	1,097	407	313
Tariffville CDP.....	1,324	39.9	73	234	40	53	164	202	214	97	88
Weatogue CDP.....	2,776	43.5	134	586	66	76	208	393	537	246	199
West Simsbury CDP.....	2,447	46.8	78	576	56	51	96	269	491	202	143
Southington town.....	43,069	43.3	2,183	7,520	1,299	1,569	4,020	6,164	6,938	3,014	2,919
South Windsor town.....	25,709	43.3	1,185	5,009	730	873	2,237	3,526	4,748	1,940	1,490
Suffield town.....	15,735	41.8	575	2,602	662	807	1,750	2,343	2,848	1,045	889
Suffield Depot CDP.....	1,325	44.4	56	253	29	40	125	175	224	97	79
West Hartford town.....	63,268	41.5	3,473	11,292	2,170	2,480	6,953	8,329	9,660	4,319	3,772
West Hartford CDP.....	63,268	41.5	3,473	11,292	2,170	2,480	6,953	8,329	9,660	4,319	3,772
Wethersfield town.....	26,668	45.2	1,311	4,223	685	922	2,650	3,454	4,342	1,900	1,672
Wethersfield CDP.....	26,668	45.2	1,311	4,223	685	922	2,650	3,454	4,342	1,900	1,672
Windsor town.....	29,044	43.1	1,417	4,839	919	1,225	3,209	3,751	4,917	2,353	1,983
Windsor Locks town.....	12,498	43.0	613	1,954	418	568	1,412	1,666	2,215	875	691
Windsor Locks CDP.....	12,498	43.0	613	1,954	418	568	1,412	1,666	2,215	875	691
Litchfield County.....											
Barkhamsted town.....	3,799	44.8	153	737	104	101	242	586	734	351	273
Bethlehem town.....	3,607	47.1	132	615	107	134	227	448	697	393	315
Bethlehem Village CDP.....	2,021	47.0	71	319	75	83	130	261	381	217	180
Bridgewater town.....	1,727	51.3	61	263	38	29	85	186	336	139	174
Canaan town.....	1,234	49.7	46	169	27	47	102	129	214	105	94
Falls Village CDP.....	538	55.5	18	66	6	22	41	69	69	46	35
Colebrook town.....	1,485	46.2	56	257	47	46	104	197	301	147	105
Cornwall town.....	1,420	50.1	45	234	43	33	66	154	272	149	127
Goshen town.....	2,976	48.3	111	504	67	92	173	362	574	301	275
Harwinton town.....	5,642	45.7	265	1,020	143	177	369	783	1,079	461	439
Northwest Harwinton CDP.....	3,252	45.8	166	564	82	99	222	449	600	264	224
Kent town.....	2,979	48.9	147	418	60	66	260	331	527	289	248
Litchfield town.....	8,466	47.3	350	1,437	275	246	536	1,036	1,521	731	676
Bantam borough.....	759	46.4	31	100	23	31	74	94	142	56	43
Litchfield borough.....	1,258	47.8	68	226	25	22	83	143	201	87	92
Morris town.....	2,388	45.9	78	406	81	84	188	322	441	239	178
New Hartford town.....	6,970	44.1	329	1,303	199	239	529	1,003	1,358	618	521
New Hartford Center CDP.....	1,385	42.3	65	220	38	58	165	202	261	90	121
New Milford town.....	28,142	41.4	1,554	5,285	841	1,092	2,748	4,261	5,288	1,980	1,666
New Milford CDP.....	6,523	40.1	384	1,001	184	309	902	1,020	1,101	415	312
Norfolk town.....	1,709	47.7	71	290	48	53	101	214	329	162	126
Norfolk CDP.....	553	49.8	21	87	19	24	27	54	107	45	44
North Canaan town.....	3,315	43.5	162	526	99	155	372	413	538	223	200
Canaan CDP.....	1,212	41.9	60	202	39	58	150	145	199	75	72
Plymouth town.....	12,243	41.9	589	2,118	392	528	1,335	1,802	2,232	942	738
Terryville CDP.....	5,387	40.6	271	902	185	269	671	751	968	383	308
Roxbury town.....	2,262	50.0	69	367	51	60	133	241	457	220	231
Salisbury town.....	3,741	52.7	110	508	68	85	253	381	610	353	360
Lakeville CDP.....	928	49.0	35	154	24	15	63	107	168	86	92
Sharon town.....	2,782	51.4	96	354	68	69	176	288	543	271	249
Sharon CDP.....	729	54.2	15	88	23	21	37	48	145	63	61
Thomaston town.....	7,887	42.5	364	1,451	244	287	745	1,210	1,499	568	472
Thomaston CDP.....	1,910	44.3	104	292	53	81	212	234	346	150	120
Torrington town.....	36,383	42.4	2,081	5,578	1,207	1,606	4,325	4,875	6,143	2,615	2,093
Torrington city.....	36,383	42.4	2,081	5,578	1,207	1,606	4,325	4,875	6,143	2,615	2,093
Warren town.....	1,461	46.9	70	244	29	26	96	208	254	135	124
Washington town.....	3,578	49.7	130	543	103	126	238	406	614	358	325
New Preston CDP.....	1,182	48.8	43	189	36	51	74	126	223	114	104
Watertown town.....	22,514	44.0	1,047	3,812	691	907	2,186	2,983	4,011	1,731	1,509
Oakville CDP.....	9,047	42.8	437	1,487	295	393	1,002	1,214	1,508	652	546
Watertown CDP.....	3,574	44.1	177	545	89	146	406	473	611	271	272
Winchester town.....	11,242	44.0	566	1,732	389	508	1,201	1,385	2,023	921	734
Winsted CDP.....	7,712	41.3	437	1,221	283	384	923	973	1,292	551	480
Woodbury town.....	9,975	46.9	396	1,703	223	328	759	1,250	1,946	856	811
Woodbury Center CDP.....	1,294	45.6	51	173	27	61	138	177	223	104	116
Middlesex County.....											
Chester town.....	3,994	48.7	154	633	75	126	278	463	756	364	316
Chester Center CDP.....	1,558	48.2	72	231	27	62	122	176	306	142	140
Clinton town.....	13,260	43.9	693	2,198	362	482	1,243	1,879	2,310	1,105	975
Clinton CDP.....	3,368	45.9	147	455	99	146	357	428	602	293	224
Cromwell town.....	14,005	43.1	715	2,199	318	453	1,740	1,976	2,334	1,076	910

Table 1.
Age and Sex: 2010—Con.

[For information on confidentiality protection, nonsampling error, and definitions, see Selected Appendixes at <www.census.gov/prod/cen2010/cph-1-a.pdf>]

Age—Con			Age and sex						Percent of total population		State County County Subdivision Place
65 to 74 years	75 to 84 years	85 years and over	All ages		18 years and over		65 years and over		Under 18 years	65 years and over	
			Female	Males per 100 females	Total	Female	Total	Female			
161	89	36	1,053	100.8	1,646	831	286	154	22.1	13.5	Hartford County—Con.
3,801	2,371	1,455	30,261	92.5	45,988	24,312	7,627	4,505	21.0	13.1	Hartland town
1,719	1,232	859	15,937	91.9	23,894	12,673	3,810	2,314	21.9	12.5	Manchester town
470	204	119	3,252	96.9	4,745	2,421	793	415	25.9	12.4	Manchester CDP
78	28	14	523	96.0	766	390	120	62	25.3	11.7	Marlborough town
3,797	3,046	1,889	37,680	94.3	56,145	29,346	8,732	5,315	23.3	11.9	Terramuggus CDP
3,797	3,046	1,889	37,680	94.3	56,145	29,346	8,732	5,315	23.3	11.9	New Britain town
2,706	1,903	1,028	16,094	89.9	24,498	13,098	5,637	3,366	19.8	18.4	New Britain city
2,706	1,903	1,028	16,094	89.9	24,498	13,098	5,637	3,366	19.8	18.4	Newington town
1,449	887	415	9,139	93.9	14,249	7,408	2,751	1,608	19.6	15.5	Newington CDP
1,553	1,168	772	10,092	95.3	15,953	8,248	3,493	2,023	19.1	17.7	Plainville town
1,674	1,091	588	12,046	95.2	17,066	8,933	3,353	1,892	27.4	14.3	Rocky Hill town
464	371	185	3,040	92.0	4,366	2,330	1,020	594	25.2	17.5	Simsbury town
84	56	19	678	95.3	1,017	530	159	97	23.2	12.0	Simsbury Center CDP
176	122	33	1,410	96.9	2,056	1,075	331	185	25.9	11.9	Tariffville CDP
153	146	186	1,291	89.5	1,793	969	485	301	26.7	19.8	Weatogue CDP
3,916	2,435	1,092	22,337	92.8	33,366	17,579	7,443	4,278	22.5	17.3	West Simsbury CDP
1,946	1,427	598	13,304	93.2	19,515	10,350	3,971	2,329	24.1	15.4	South Windsor town
1,077	744	393	6,983	125.3	12,558	5,381	2,214	1,242	20.2	14.1	South Windsor town
111	86	50	717	84.8	1,016	573	247	163	23.3	18.6	Suffield town
4,438	3,784	2,598	33,903	86.6	48,503	26,640	10,820	6,613	23.3	17.1	Suffield Depot CDP
4,438	3,784	2,598	33,903	86.6	48,503	26,640	10,820	6,613	23.3	17.1	West Hartford town
2,423	2,085	1,001	14,194	87.9	21,134	11,440	5,509	3,277	20.8	20.7	West Hartford CDP
2,423	2,085	1,001	14,194	87.9	21,134	11,440	5,509	3,277	20.8	20.7	Wethersfield town
2,311	1,375	745	15,215	90.9	22,788	12,136	4,431	2,568	21.5	15.3	Wethersfield CDP
952	788	346	6,446	93.9	9,931	5,172	2,086	1,225	20.5	16.7	Windsor town
952	788	346	6,446	93.9	9,931	5,172	2,086	1,225	20.5	16.7	Windsor Locks town
15,944	9,558	4,840	96,589	96.6	148,975	76,809	30,342	17,123	21.6	16.0	Windsor Locks CDP
325	142	51	1,867	103.5	2,909	1,455	518	274	23.4	13.6	Litchfield County
305	171	63	1,828	97.3	2,860	1,458	539	297	20.7	14.9	Barkhamsted town
166	98	40	1,011	99.9	1,631	822	304	170	19.3	15.0	Bethlehem town
249	125	42	867	99.2	1,403	712	416	211	18.8	24.1	Bethlehem Village CDP
118	82	101	641	92.5	1,019	533	301	175	17.4	24.4	Bridgewater town
53	52	89	295	82.4	454	261	194	131	15.6	36.1	Canaan town
131	65	29	733	102.6	1,172	573	225	110	21.1	15.2	Falls Village CDP
157	103	37	716	98.3	1,141	577	297	157	19.6	20.9	Colebrook town
300	161	56	1,506	97.6	2,361	1,192	517	253	20.7	17.4	Cornwall town
515	269	122	2,795	101.9	4,357	2,186	906	487	22.8	16.1	Goshen town
322	185	75	1,627	99.9	2,522	1,287	582	323	22.4	17.9	Harwinton town
330	207	96	1,510	97.3	2,414	1,241	633	363	19.0	21.2	Northwest Harwinton CDP
874	503	281	4,298	97.0	6,679	3,427	1,658	914	21.1	19.6	Kent town
80	57	28	400	89.8	628	338	165	107	17.3	21.7	Litchfield town
152	112	47	662	90.0	964	516	311	173	23.4	24.7	Bantam borough
206	119	46	1,199	99.2	1,904	963	371	199	20.3	24.7	Litchfield borough
546	238	87	3,496	99.4	5,338	2,686	871	477	23.4	15.5	Morris town
90	56	19	679	104.0	1,100	539	165	88	20.6	12.5	New Hartford town
1,929	1,029	469	14,259	97.4	21,303	11,004	3,427	1,938	24.3	11.9	New Hartford Center CDP
433	320	142	3,366	93.8	5,138	2,679	895	560	21.2	12.2	New Milford town
181	98	36	872	96.0	1,348	693	315	167	21.1	13.7	New Milford CDP
58	49	18	291	90.0	445	234	125	69	21.1	18.4	Norfolk town
284	201	142	1,716	93.2	2,627	1,364	627	389	19.5	22.6	Norfolk CDP
109	70	33	627	93.3	950	489	212	137	20.8	18.9	North Canaan town
838	483	246	6,176	98.2	9,536	4,880	1,567	878	21.6	20.8	Canaan CDP
319	235	125	2,759	95.3	4,214	2,188	679	395	22.1	17.5	Plymouth town
288	107	38	1,125	101.1	1,826	922	433	213	21.8	12.8	Terryville CDP
524	291	198	1,968	90.1	3,123	1,655	1,013	558	19.3	12.6	Roxbury town
103	56	25	484	91.7	739	391	184	103	21.8	19.1	Salisbury town
335	217	116	1,419	96.1	2,332	1,190	668	347	20.4	27.1	Lakeville CDP
89	74	65	399	82.7	626	342	228	133	16.2	19.8	Sharon town
549	331	167	4,066	94.0	6,072	3,162	1,047	623	14.1	24.0	Sharon CDP
138	108	72	1,023	86.7	1,514	821	318	204	23.0	31.3	Thomaston town
2,627	1,968	1,265	18,564	96.0	28,724	14,931	5,860	3,523	20.7	16.6	Thomaston CDP
2,627	1,968	1,265	18,564	96.0	28,724	14,931	5,860	3,523	21.1	16.1	Torrington town
172	80	23	714	104.6	1,147	572	275	127	21.1	16.1	Torrington city
416	234	85	1,805	98.2	2,905	1,482	735	394	21.5	18.8	Warren town
121	77	24	591	100.0	950	482	222	124	20.5	18.8	Washingtown town
1,865	1,214	558	11,605	94.0	17,655	9,246	3,637	2,072	18.8	20.5	New Preston CDP
721	507	285	4,667	93.9	7,123	3,756	1,513	870	19.6	16.2	Watertown town
312	188	84	1,861	92.0	2,852	1,502	584	339	21.6	16.7	Oakville CDP
903	611	269	5,706	97.0	8,944	4,609	1,783	1,043	21.3	16.7	Watertown CDP
563	403	202	3,967	94.4	6,054	3,150	1,168	714	20.2	15.9	Watertown CDP
977	509	217	5,138	94.1	7,876	4,096	1,703	934	20.4	15.1	Winchester town
122	62	40	703	84.1	1,070	579	224	135	21.5	17.1	Winsted CDP
13,396	8,113	4,112	84,768	95.4	130,578	67,759	25,621	14,599	21.0	15.1	Woodbury town
335	251	243	2,124	88.0	3,207	1,709	829	508	17.3	17.3	Woodbury Center CDP
140	77	63	826	88.6	1,255	655	280	167	20.8	16.7	Middlesex County
1,193	576	244	6,812	94.7	10,369	5,412	2,013	1,105	19.7	20.8	Chester town
321	193	103	1,758	91.6	2,766	1,462	617	350	18.8	19.4	Chester Center CDP
950	786	548	7,207	94.3	11,091	5,804	2,284	1,359	21.8	15.2	Clinton town
									17.9	18.3	Clinton CDP
									20.8	16.3	Cromwell town

Table 1.
Age and Sex: 2010—Con.

[For information on confidentiality protection, nonsampling error, and definitions, see Selected Appendixes at <www.census.gov/prod/cen2010/cph-1-a.pdf>]

State County County Subdivision Place	Total population	Median age	Age								
			Under 5 years	5 to 17 years	18 to 20 years	21 to 24 years	25 to 34 years	35 to 44 years	45 to 54 years	55 to 59 years	60 to 64 years
Middlesex County—Con.											
Deep River town.....	4,629	43.9	232	743	124	163	450	702	795	385	350
Deep River Center CDP.....	2,484	42.1	146	381	67	102	284	387	400	188	184
Durham town.....	7,388	42.8	370	1,574	186	232	483	1,142	1,428	574	456
Durham CDP.....	2,933	43.2	142	573	76	86	212	469	493	232	179
East Haddam town.....	9,126	44.2	432	1,615	280	261	760	1,354	1,822	771	645
Moodus CDP.....	1,413	41.0	70	255	38	51	170	207	249	98	84
East Hampton town.....	12,959	42.8	759	2,221	349	405	1,307	1,925	2,527	1,048	871
East Hampton CDP.....	2,691	40.6	187	485	76	93	321	366	524	192	162
Lake Pocotopaug CDP.....	3,436	42.7	194	518	101	116	393	511	651	305	221
Essex town.....	6,683	49.2	265	1,125	112	163	376	817	1,212	590	546
Essex Village CDP.....	2,495	55.3	61	313	40	55	102	239	420	274	300
Haddam town.....	8,346	44.4	460	1,507	187	236	637	1,220	1,618	742	585
Higganum CDP.....	1,698	46.7	85	260	36	47	129	229	346	165	116
Killingworth town.....	6,525	46.5	264	1,297	175	156	297	870	1,310	540	570
Middlefield town.....	4,425	44.7	175	831	112	146	305	664	861	350	274
Middletown town.....	47,648	37.0	2,559	6,523	2,857	3,375	7,287	6,397	6,977	2,973	2,415
Middletown city.....	47,648	37.0	2,559	6,523	2,857	3,375	7,287	6,397	6,977	2,973	2,415
Old Saybrook town.....	10,242	50.1	377	1,656	210	300	553	1,129	1,787	798	838
Fenwick borough.....	43	62.5	2	2	0	1	1	3	4	4	8
Old Saybrook Center CDP.....	2,039	52.8	71	266	38	55	129	212	343	191	150
Saybrook Manor CDP.....	1,052	51.6	32	143	17	28	63	120	181	73	110
Portland town.....	9,508	43.1	487	1,692	230	308	915	1,424	1,610	759	618
Portland CDP.....	5,862	44.4	285	933	143	199	626	802	925	465	384
Westbrook town.....	6,938	46.6	266	1,076	203	240	583	906	1,178	558	522
Westbrook Center CDP.....	2,413	47.6	85	303	73	89	287	283	369	183	190
New Haven County											
New Haven town.....	862,477	39.3	48,663	144,311	38,788	46,904	107,891	114,007	132,623	56,439	48,879
Ansonia town.....	19,249	38.4	1,184	3,395	714	929	2,629	2,599	3,028	1,178	1,001
Ansonia city.....	19,249	38.4	1,184	3,395	714	929	2,629	2,599	3,028	1,178	1,001
Beacon Falls town.....	6,049	41.5	321	1,056	189	239	635	939	1,100	393	394
Bethany town.....	5,563	44.9	235	1,114	159	170	363	752	1,126	508	353
Branford town.....	28,026	47.0	1,120	3,842	690	1,085	3,083	3,304	5,008	2,384	2,123
Branford Center CDP.....	5,819	45.1	250	679	161	247	861	705	960	418	382
Cheshire town.....	29,261	42.2	1,291	5,802	1,176	1,123	2,443	4,187	5,126	2,167	1,844
Cheshire Village CDP.....	5,786	44.8	283	1,117	124	185	393	814	940	412	407
Derby town.....	12,902	40.3	804	1,904	404	663	1,777	1,809	1,997	801	728
Derby city.....	12,902	40.3	804	1,904	404	663	1,777	1,809	1,997	801	728
East Haven town.....	29,257	42.5	1,450	4,205	1,000	1,467	3,559	4,016	4,617	2,011	1,796
East Haven CDP.....	29,257	42.5	1,450	4,205	1,000	1,467	3,559	4,016	4,617	2,011	1,796
Guilford town.....	22,375	46.6	1,017	4,260	471	586	1,463	2,770	4,084	1,971	1,840
Guilford Center CDP.....	2,597	48.6	99	400	51	71	196	313	458	198	201
Hamden town.....	60,960	37.4	3,179	8,443	4,905	4,815	7,480	7,498	8,268	3,892	3,309
Madison town.....	18,269	46.6	678	4,101	409	378	829	2,170	3,625	1,395	1,266
Madison Center CDP.....	2,290	52.6	68	328	29	57	147	209	404	191	224
Meriden town.....	60,868	37.7	4,090	10,463	2,155	3,003	8,581	8,285	9,195	3,957	3,305
Meriden city.....	60,868	37.7	4,090	10,463	2,155	3,003	8,581	8,285	9,195	3,957	3,305
Middlebury town.....	7,575	43.9	355	1,508	203	228	514	1,125	1,250	588	502
Milford town.....	52,759	43.5	2,469	8,081	1,379	2,145	6,066	7,531	9,055	3,954	3,494
Milford city (balance).....	51,271	43.3	2,411	7,883	1,344	2,090	5,936	7,324	8,793	3,850	3,356
Woodmont borough.....	1,488	47.6	58	198	35	55	130	207	262	149	138
Naugatuck town.....	31,862	38.2	1,887	5,493	1,117	1,618	4,504	4,545	5,193	1,970	1,729
Naugatuck borough.....	31,862	38.2	1,887	5,493	1,117	1,618	4,504	4,545	5,193	1,970	1,729
New Haven town.....	129,779	29.9	9,150	20,432	9,996	11,751	24,657	16,288	14,571	5,866	5,072
New Haven city.....	129,779	29.9	9,150	20,432	9,996	11,751	24,657	16,288	14,571	5,866	5,072
North Branford town.....	14,407	44.6	646	2,536	433	562	1,209	1,916	2,453	1,160	970
North Haven town.....	24,093	45.5	1,008	3,996	666	1,014	2,039	3,148	4,091	1,739	1,600
North Haven CDP.....	24,093	45.5	1,008	3,996	666	1,014	2,039	3,148	4,091	1,739	1,600
Orange town.....	13,956	45.7	589	2,657	339	476	926	1,803	2,524	1,054	924
Orange CDP.....	13,956	45.7	589	2,657	339	476	926	1,803	2,524	1,054	924
Oxford town.....	12,683	43.4	683	2,402	337	389	993	1,927	2,321	1,031	888
Prospect town.....	9,405	43.8	428	1,696	317	394	702	1,367	1,762	724	590
Seymour town.....	16,540	41.6	858	2,760	531	704	1,852	2,438	2,938	1,123	986
Southbury town.....	19,904	49.9	707	3,343	441	518	1,077	2,252	3,370	1,526	1,435
Heritage Village CDP.....	3,736	74.8	13	69	16	35	55	76	166	204	373
Wallingford town.....	45,135	42.9	2,244	7,234	1,278	1,981	5,186	5,971	7,614	3,398	2,793
Wallingford Center CDP.....	18,209	39.4	1,030	2,712	545	956	2,727	2,578	2,767	1,202	989
Waterbury town.....	110,366	35.2	7,920	20,345	4,903	6,192	15,600	14,647	15,356	6,227	5,233
Waterbury city.....	110,366	35.2	7,920	20,345	4,903	6,192	15,600	14,647	15,356	6,227	5,233
West Haven town.....	55,564	36.6	3,268	8,287	3,764	3,517	7,856	7,296	8,154	3,452	3,058
West Haven city.....	55,564	36.6	3,268	8,287	3,764	3,517	7,856	7,296	8,154	3,452	3,058
Wolcott town.....	16,680	42.7	736	3,172	600	702	1,363	2,439	3,073	1,157	898
Woodbridge town.....	8,990	47.6	346	1,784	212	255	505	985	1,724	813	648
New London County											
New London town.....	274,055	40.4	15,013	44,586	11,413	15,422	32,640	36,223	44,762	19,075	15,926
Bozrah town.....	2,627	43.9	112	439	85	99	263	372	496	206	160
Colchester town.....	16,068	40.6	892	3,351	515	607	1,468	2,489	3,157	1,023	840
Colchester CDP.....	4,781	41.3	268	812	158	228	545	622	757	291	265
East Lyme town.....	19,159	44.3	740	2,981	493	819	2,087	2,674	3,382	1,430	1,209
Niantic CDP.....	3,114	49.5	106	398	81	104	275	345	580	272	232
Franklin town.....	1,922	44.1	87	331	60	63	175	277	360	157	124
Griswold town.....	11,951	39.6	676	2,056	437	574	1,448	1,797	2,177	841	669

Table 1.
Age and Sex: 2010—Con.

[For information on confidentiality protection, nonsampling error, and definitions, see Selected Appendixes at <www.census.gov/prod/cen2010/cph-1-a.pdf>]

Age—Con			Age and sex						Percent of total population		State County County Subdivision Place
65 to 74 years	75 to 84 years	85 years and over	All ages		18 years and over		65 years and over		Under 18 years	65 years and over	
			Female	Males per 100 females	Total	Female	Total	Female			
374	214	97	2,328	98.8	3,654	1,863	685	387	21.1	14.8	Middlesex County—Con.
172	116	57	1,249	98.9	1,957	999	345	203	21.2	13.9	Deep River town
544	284	115	3,704	99.5	5,444	2,751	943	513	26.3	12.8	Deep River Center CDP
274	131	66	1,477	98.6	2,218	1,139	471	259	24.4	16.1	Durham town
709	318	159	4,574	99.5	7,079	3,594	1,186	651	22.4	13.0	Durham CDP
97	60	34	710	99.0	1,088	560	191	115	23.0	13.5	East Haddam town
929	440	178	6,559	97.6	9,979	5,102	1,547	839	23.0	11.9	East Haddam CDP
155	91	39	1,371	96.3	2,019	1,041	285	158	25.0	10.6	Moodus CDP
257	120	49	1,759	95.3	2,724	1,412	426	233	20.7	12.4	East Hampton town
715	462	300	3,509	90.5	5,293	2,832	1,477	820	20.8	22.1	East Hampton CDP
378	225	88	1,303	91.5	2,121	1,130	691	351	15.0	27.7	Lake Pocotopaug CDP
741	277	136	4,126	102.3	6,379	3,209	1,154	593	23.6	13.8	Essex town
177	80	28	854	98.8	1,353	689	285	150	20.3	16.8	Essex Village CDP
639	316	91	3,309	97.2	4,964	2,539	1,046	548	23.9	16.0	Haddam town
352	264	91	2,197	101.4	3,419	1,718	707	397	22.7	16.0	Higganum CDP
3,113	2,045	1,127	24,508	94.4	38,566	20,169	6,285	3,749	19.1	13.2	Killingworth town
3,113	2,045	1,127	24,508	94.4	38,566	20,169	6,285	3,749	19.1	13.2	Middlefield town
1,278	928	388	5,390	90.0	8,209	4,372	2,594	1,509	19.8	25.3	Middletown town
13	4	1	20	115.0	39	18	18	7	9.3	41.9	Middletown city
261	237	86	1,079	89.0	1,702	915	584	355	16.5	28.6	Old Saybrook town
155	100	30	568	85.2	877	465	285	171	16.6	27.1	Old Saybrook Center CDP
749	502	214	4,894	94.3	7,329	3,804	1,465	831	22.9	15.4	Saybrook Manor CDP
535	385	180	3,078	90.4	4,644	2,462	1,100	656	20.8	18.8	Portland town
775	450	181	3,527	96.7	5,596	2,881	1,406	790	19.3	20.3	Portland CDP
270	187	94	1,241	94.4	2,025	1,060	551	332	16.1	22.8	Westbrook town
60,734	41,125	22,113	447,387	92.8	669,503	352,983	123,972	72,735	22.4	14.4	Westbrook Center CDP
1,308	865	419	9,984	92.8	14,670	7,770	2,592	1,523	23.8	13.5	New Haven County
1,308	865	419	9,984	92.8	14,670	7,770	2,592	1,523	23.8	13.5	Ansonia town
493	202	88	3,029	99.7	4,672	2,375	783	427	22.8	12.9	Ansonia city
427	259	97	2,755	101.9	4,214	2,128	783	412	24.2	14.1	Beacon Falls town
2,640	1,770	977	14,842	88.8	23,064	12,420	5,387	3,151	17.7	19.2	Bethany town
472	406	278	3,115	86.8	4,890	2,661	1,156	727	16.0	19.9	Branford town
1,948	1,347	807	14,072	107.9	22,168	10,689	4,102	2,395	24.2	14.0	Branford Center CDP
495	396	220	3,060	89.1	4,386	2,371	1,111	680	24.2	19.2	Cheshire town
969	659	387	6,710	92.3	10,194	5,391	2,015	1,242	21.0	15.6	Cheshire Village CDP
969	659	387	6,710	92.3	10,194	5,391	2,015	1,242	21.0	15.6	Derby town
2,286	1,777	1,073	15,306	91.1	23,602	12,559	5,136	3,066	19.3	17.6	Derby city
2,286	1,777	1,073	15,306	91.1	23,602	12,559	5,136	3,066	19.3	17.6	East Haven town
2,201	1,158	554	11,603	92.8	17,098	9,016	3,913	2,172	23.6	17.5	East Haven CDP
306	216	88	1,412	83.9	2,098	1,163	610	362	19.2	23.5	Guilford town
3,972	3,186	2,013	32,921	85.2	49,338	27,304	9,171	5,620	19.1	15.0	Guilford Center CDP
1,740	1,098	480	9,401	94.3	13,490	7,077	3,318	1,850	26.2	28.2	Hamden town
269	222	142	1,251	83.1	1,894	1,036	633	399	17.3	27.6	Madison town
3,828	2,625	1,381	31,422	93.7	46,315	24,251	7,834	4,583	23.9	12.9	Madison Center CDP
3,828	2,625	1,381	31,422	93.7	46,315	24,251	7,834	4,583	23.9	12.9	Meriden town
680	413	209	3,912	93.6	5,712	2,995	1,302	713	24.6	17.2	Meriden city
4,370	2,853	1,362	27,354	92.9	42,209	22,197	8,585	5,015	20.0	16.3	Middlebury town
4,222	2,774	1,333	26,581	92.9	40,977	21,550	8,329	4,872	20.1	16.2	Milford town
148	79	29	773	92.5	1,232	647	256	143	17.2	17.2	Milford city (balance)
2,004	1,162	640	16,239	96.2	24,482	12,685	3,806	2,205	23.2	11.9	Woodmont borough
2,004	1,162	640	16,239	96.2	24,482	12,685	3,806	2,205	23.2	11.9	Naugatuck town
6,446	3,756	1,794	67,271	92.9	100,197	52,704	11,996	7,236	22.8	9.2	Naugatuck borough
6,446	3,756	1,794	67,271	92.9	100,197	52,704	11,996	7,236	22.8	9.2	New Haven town
1,275	804	443	7,393	94.9	11,225	5,845	2,522	1,435	22.1	17.5	New Haven city
2,316	1,682	794	12,524	92.4	19,089	10,038	4,792	2,728	20.8	19.9	North Branford town
2,316	1,682	794	12,524	92.4	19,089	10,038	4,792	2,728	20.8	19.9	North Branford CDP
1,159	1,014	491	7,206	93.7	10,710	5,609	2,664	1,523	23.3	19.1	North Haven town
1,159	1,014	491	7,206	93.7	10,710	5,609	2,664	1,523	23.3	19.1	North Haven CDP
1,080	469	163	6,376	98.9	9,598	4,851	1,712	888	24.3	13.5	Orange town
786	460	179	4,872	93.0	7,281	3,774	1,425	807	22.6	15.2	Orange CDP
1,082	773	495	8,499	94.6	12,922	6,709	2,350	1,394	21.9	14.2	Oxford town
2,030	1,977	1,228	10,604	87.7	15,854	8,652	5,235	3,256	20.3	26.3	Prospect town
878	1,247	604	2,356	58.6	3,654	2,319	2,729	1,770	2.2	73.0	Seymour town
3,419	2,526	1,491	23,373	93.1	35,657	18,690	7,436	4,360	21.0	16.5	Southbury town
1,232	950	521	9,292	96.0	14,467	7,492	2,703	1,602	20.6	14.8	Heritage Village CDP
6,718	4,613	2,612	57,849	90.8	82,101	43,982	13,943	8,257	25.6	12.6	Wallingford town
6,718	4,613	2,612	57,849	90.8	82,101	43,982	13,943	8,257	25.6	12.6	Wallingford Center CDP
3,418	2,333	1,161	28,667	93.8	44,009	23,009	6,912	4,041	20.8	12.4	Waterbury town
3,418	2,333	1,161	28,667	93.8	44,009	23,009	6,912	4,041	20.8	12.4	Waterbury city
1,343	789	408	8,606	93.8	12,772	6,693	2,540	1,482	23.4	15.2	West Haven town
796	555	367	4,597	95.6	6,860	3,570	1,718	954	23.7	19.1	West Haven city
20,365	12,789	5,841	137,252	99.7	214,456	108,067	38,995	22,089	21.7	14.2	Wolcott town
217	126	52	1,300	102.1	2,076	1,018	395	206	21.0	15.0	Woodbridge town
933	509	284	8,153	97.1	11,825	6,080	1,726	975	26.4	10.7	New London County
393	257	185	2,523	89.5	3,701	2,006	835	517	22.6	17.5	Bozrah town
1,856	1,029	459	10,130	89.1	15,438	8,311	3,344	1,920	19.4	17.5	Colchester town
339	217	165	1,679	85.5	2,610	1,429	721	439	16.2	23.2	Colchester CDP
182	77	29	938	104.9	1,504	740	288	156	21.7	15.0	East Lyme town
703	427	146	5,980	99.8	9,219	4,660	1,276	706	22.9	10.7	Niantic CDP
											Franklin town
											Griswold town

Table 1.
Age and Sex: 2010—Con.

[For information on confidentiality protection, nonsampling error, and definitions, see Selected Appendixes at <www.census.gov/prod/cen2010/cph-1-a.pdf>]

State County County Subdivision Place	Total population	Median age	Age									
			Under 5 years	5 to 17 years	18 to 20 years	21 to 24 years	25 to 34 years	35 to 44 years	45 to 54 years	55 to 59 years	60 to 64 years	
New London County—Con.												
Griswold town—Con.												
Jewett City borough.....	3,487	35.2	257	567	140	218	550	524	536	234	129	
Groton town.....	40,115	33.0	2,948	5,517	2,031	3,906	6,612	4,558	5,005	2,268	1,943	
Conning Towers Nautilus Park CDP.....	8,834	23.5	1,114	1,226	982	1,676	2,148	739	382	133	96	
Groton city.....	10,389	30.7	768	1,473	453	1,213	1,908	1,228	1,324	563	446	
Groton Long Point borough.....	518	58.4	12	47	4	18	39	41	59	55	62	
Long Hill CDP.....	4,205	35.6	245	313	172	433	903	492	452	216	179	
Mystic CDP (part).....	1,238	49.1	42	135	23	52	158	150	185	90	105	
Noank CDP.....	1,796	51.6	58	247	45	53	92	207	306	152	164	
Old Mystic CDP.....	3,554	42.5	219	577	87	129	389	521	651	242	214	
Poquonock Bridge CDP.....	1,727	33.6	123	341	69	86	270	220	265	132	85	
Lebanon town.....	7,308	42.7	366	1,395	224	256	683	1,033	1,451	587	475	
Ledyard town.....	15,051	40.6	852	2,819	493	597	1,662	2,147	2,545	1,106	910	
Gales Ferry CDP.....	1,162	43.2	65	230	31	25	101	172	191	81	85	
Mashantucket CDP (part).....	299	28.9	24	71	16	15	50	35	45	13	9	
Lisbon town.....	4,338	44.0	178	802	161	156	346	604	871	326	280	
Lyme town.....	2,406	51.6	84	353	49	56	143	231	422	263	237	
Montville town.....	19,571	40.7	933	3,076	679	968	2,572	2,881	3,388	1,323	1,086	
Oxoboxo River CDP.....	3,165	45.1	136	426	103	141	381	391	519	212	185	
New London town.....	27,620	30.3	1,661	3,986	2,943	2,940	3,993	3,198	3,386	1,519	1,230	
New London city.....	27,620	30.3	1,661	3,986	2,943	2,940	3,993	3,198	3,386	1,519	1,230	
North Stonington town.....	5,297	45.9	249	876	135	164	422	704	1,059	521	371	
Norwich town.....	40,493	38.0	2,569	6,535	1,519	2,267	5,845	5,380	6,159	2,684	2,238	
Norwich city.....	40,493	38.0	2,569	6,535	1,519	2,267	5,845	5,380	6,159	2,684	2,238	
Old Lyme town.....	7,603	48.8	290	1,320	160	212	416	912	1,362	668	623	
Preston town.....	4,726	45.9	193	752	137	155	423	616	907	412	318	
Mashantucket CDP (part).....	0	0.0	0	0	0	0	0	0	0	0	0	
Salem town.....	4,151	41.8	220	844	116	138	365	626	839	335	270	
Sprague town.....	2,984	38.5	201	519	108	133	407	376	545	223	142	
Baltic CDP.....	1,250	33.1	101	248	55	67	198	157	202	57	44	
Stonington town.....	18,545	46.8	771	2,964	461	627	1,493	2,358	3,214	1,487	1,379	
Mystic CDP (part).....	2,967	52.4	97	353	59	76	210	353	451	217	222	
Pawcatuck CDP.....	5,624	41.1	309	982	160	254	682	780	905	348	327	
Stonington borough.....	929	56.0	28	86	12	32	60	75	153	108	112	
Voluntown town.....	2,603	42.8	140	437	84	69	214	454	543	220	152	
Waterford town.....	19,517	46.1	851	3,233	523	616	1,603	2,536	3,494	1,466	1,270	
Waterford CDP.....	2,887	46.7	116	380	73	102	331	356	446	216	180	
Tolland County.....												
Andover town.....	3,303	43.0	152	682	96	112	224	515	692	286	206	
Bolton town.....	4,980	45.4	226	911	141	209	367	607	1,003	447	342	
Columbia town.....	5,485	45.6	232	926	165	200	429	730	1,088	472	404	
Coventry town.....	12,435	41.5	672	2,230	384	564	1,222	1,888	2,394	976	776	
Coventry Lake CDP.....	2,990	40.6	151	481	113	175	340	427	572	232	177	
South Coventry CDP.....	1,483	42.4	75	245	52	85	130	216	275	132	99	
Ellington town.....	15,602	40.9	917	2,831	432	616	1,707	2,353	2,894	1,106	918	
Crystal Lake CDP.....	1,945	40.5	145	362	49	67	181	326	368	134	112	
Hebron town.....	9,686	41.8	474	2,232	264	301	633	1,550	1,951	728	620	
Mansfield town.....	26,543	21.5	572	1,982	9,083	5,466	2,091	1,604	1,998	961	754	
Mansfield Center CDP.....	947	44.4	28	153	37	66	96	104	162	68	71	
Storrs CDP.....	15,344	20.6	82	232	8,655	4,430	555	207	249	129	117	
Somers town.....	11,444	42.5	412	1,751	344	606	1,356	1,764	2,312	825	601	
Somers CDP.....	1,789	45.1	85	326	43	62	136	238	353	120	93	
Stafford town.....	12,087	41.8	644	2,049	363	526	1,308	1,753	2,214	899	696	
Stafford Springs CDP.....	4,988	38.4	327	796	171	270	714	668	794	333	270	
Tolland town.....	15,052	41.6	791	3,250	396	555	1,101	2,370	2,889	1,077	886	
Union town.....	854	46.5	35	135	26	25	56	124	160	71	73	
Vernon town.....	29,179	40.2	1,663	3,995	929	1,696	4,433	3,699	4,528	1,942	1,741	
Rockville CDP.....	7,474	33.7	565	1,189	333	522	1,249	914	1,067	411	317	
Willington town.....	6,041	38.3	209	911	249	884	584	706	1,058	451	342	
Windham County.....												
Ashford town.....	4,317	42.1	231	724	142	225	456	606	813	381	260	
Brooklyn town.....	8,210	40.9	411	1,382	265	371	965	1,280	1,375	552	428	
Brooklyn CDP.....	981	41.1	19	54	14	64	213	208	148	47	48	
East Brooklyn CDP.....	1,638	37.0	129	261	60	101	234	195	246	85	79	
Canterbury town.....	5,132	43.2	222	905	186	202	489	712	1,007	440	380	
Chaplin town.....	2,305	42.9	126	340	72	112	237	351	451	186	129	
Eastford town.....	1,749	44.8	90	279	45	77	163	227	339	143	150	
Hampton town.....	1,863	46.4	85	277	67	54	156	248	381	174	162	
Killingly town.....	17,370	39.8	1,029	2,859	584	832	2,232	2,476	2,758	1,216	967	
Danielson borough.....	4,051	34.9	282	692	168	271	618	625	559	254	177	
Plainfield town.....	15,405	38.5	898	2,779	586	698	2,001	2,243	2,504	982	794	
Moosup CDP.....	3,231	35.1	189	615	140	197	467	458	468	186	159	
Plainfield Village CDP.....	2,557	38.4	136	461	82	114	373	322	382	131	121	
Wauregan CDP.....	1,205	30.7	113	245	64	58	213	176	169	60	42	
Pomfret town.....	4,247	41.7	188	867	145	149	371	625	803	344	232	
Putnam town.....	9,584	39.9	561	1,555	341	455	1,274	1,254	1,496	645	564	
Putnam CDP.....	7,214	37.0	479	1,226	278	381	1,078	942	1,041	431	377	
Scotland town.....	1,726	42.5	86	308	56	76	151	254	313	138	130	
Sterling town.....	3,830	38.5	237	719	149	153	443	653	734	251	186	

Table 1.
Age and Sex: 2010—Con.

[For information on confidentiality protection, nonsampling error, and definitions, see Selected Appendixes at <www.census.gov/prod/cen2010/cph-1-a.pdf>]

Age—Con			Age and sex						Percent of total population		State County County Subdivision Place
65 to 74 years	75 to 84 years	85 years and over	All ages		18 years and over		65 years and over		Under 18 years	65 years and over	
			Female	Males per 100 females	Total	Female	Total	Female			
											New London County—Con.
											Griswold town—Con.
											Jewett City borough
											Groton town
											Conning Towers Nautilus Park CDP
											Groton city
											Groton Long Point borough
											Long Hill CDP
											Mystic CDP (part)
											Noank CDP
											Old Mystic CDP
											Poquonock Bridge CDP
											Lebanon town
											Ledyard town
											Gales Ferry CDP
											Mashantucket CDP (part)
											Lisbon town
											Lyme town
											Montville town
											Oxoboxo River CDP
											New London town
											New London city
											North Stonington town
											Norwich town
											Norwich city
											Old Lyme town
											Preston town
											Mashantucket CDP (part)
											Salem town
											Sprague town
											Baltic CDP
											Stonington town
											Mystic CDP (part)
											Pawcatuck CDP
											Stonington borough
											Voluntown town
											Waterford town
											Waterford CDP
											Tolland County
											Andover town
											Bolton town
											Columbia town
											Coventry town
											Coventry Lake CDP
											South Coventry CDP
											Ellington town
											Crystal Lake CDP
											Hebron town
											Mansfield town
											Mansfield Center CDP
											Storrs CDP
											Somers town
											Somers CDP
											Stafford town
											Stafford Springs CDP
											Tolland town
											Union town
											Vernon town
											Rockville CDP
											Willington town
											Windham County
											Ashford town
											Brooklyn town
											Brooklyn CDP
											East Brooklyn CDP
											Canterbury town
											Chaplin town
											Eastford town
											Hampton town
											Killingly town
											Danielson borough
											Plainfield town
											Moosup CDP
											Plainfield Village CDP
											Wauregan CDP
											Pomfret town
											Putnam town
											Putnam CDP
											Scotland town
											Sterling town

Table 1.

Age and Sex: 2010—Con.

[For information on confidentiality protection, nonsampling error, and definitions, see Selected Appendixes at <www.census.gov/prod/cen2010/cph-1-a.pdf>]

State County County Subdivision Place	Total population	Median age	Age								
			Under 5 years	5 to 17 years	18 to 20 years	21 to 24 years	25 to 34 years	35 to 44 years	45 to 54 years	55 to 59 years	60 to 64 years
Windham County—Con.											
Thompson town.....	9,458	42.6	451	1,611	330	363	935	1,380	1,786	678	544
North Grosvenor Dale CDP.....	1,530	36.0	116	298	50	72	204	208	230	70	69
Quinebaug CDP.....	1,133	46.8	24	183	40	36	91	152	217	84	65
Windham town.....	25,268	30.3	1,607	3,776	2,908	2,444	3,311	2,756	3,055	1,309	1,195
South Windham CDP.....	1,421	41.7	75	199	51	73	191	165	208	96	121
Willimantic CDP.....	17,737	26.5	1,100	2,706	2,644	2,005	2,447	1,942	1,963	755	658
Woodstock town.....	7,964	44.1	336	1,507	233	264	640	1,116	1,610	670	523
South Woodstock CDP.....	1,291	45.2	50	197	43	66	125	161	261	104	86

Table 1.

Age and Sex: 2010—Con.[For information on confidentiality protection, nonsampling error, and definitions, see Selected Appendixes at <www.census.gov/prod/cen2010/cph-1-a.pdf>]

Age—Con			Age and sex						Percent of total population		State County County Subdivision Place
65 to 74 years	75 to 84 years	85 years and over	All ages		18 years and over		65 years and over		Under 18 years	65 years and over	
			Female	Males per 100 females	Total	Female	Total	Female			
762	445	173	4,730	100.0	7,396	3,751	1,380	754	21.8	14.6	Windham County—Con.
109	68	36	762	100.8	1,116	563	213	120	27.1	13.9	Thompson town
126	81	34	577	96.4	926	475	241	139	18.3	21.3	North Grosvenor Dale CDP
1,410	990	507	12,950	95.1	19,885	10,338	2,907	1,713	21.3	11.5	Quinebaug CDP
147	64	31	711	99.9	1,147	574	242	117	19.3	17.0	Windham town
720	508	289	8,988	97.3	13,931	7,116	1,517	920	21.5	8.6	South Windham CDP
610	330	125	4,020	98.1	6,121	3,118	1,065	558	23.1	13.4	Willimantic CDP
115	59	24	649	98.9	1,044	541	198	124	19.1	15.3	Woodstock town
											South Woodstock CDP

Table 2.
Age and Sex: 2010

[For information on confidentiality protection, nonsampling error, and definitions, see Selected Appendixes at <www.census.gov/prod/cen2010/cph-1-a.pdf>]

State County Place and County Subdivision	Total population	Median age	Age								
			Under 5 years	5 to 17 years	18 to 20 years	21 to 24 years	25 to 34 years	35 to 44 years	45 to 54 years	55 to 59 years	60 to 64 years
Connecticut.....	3,574,097	40.0	202,106	614,909	146,900	179,759	420,377	484,438	575,597	240,157	203,295
COUNTY											
Fairfield County.....	916,829	39.5	56,899	170,120	31,608	40,493	106,063	131,246	149,286	58,614	48,425
Hartford County.....	894,014	39.9	50,688	153,355	34,686	44,535	109,685	118,796	141,254	59,788	51,108
Litchfield County.....	189,927	44.4	9,078	31,874	5,644	7,124	17,549	25,454	34,541	15,258	13,063
Middlesex County.....	165,676	43.1	8,208	26,890	5,780	7,046	17,214	22,868	28,525	12,633	10,891
New Haven County.....	862,477	39.3	48,663	144,311	38,788	46,904	107,891	114,007	132,623	56,439	48,879
New London County.....	274,055	40.4	15,013	44,586	11,413	15,422	32,640	36,223	44,762	19,075	15,926
Tolland County.....	152,691	38.3	6,999	23,885	12,872	11,760	15,511	19,663	25,181	10,241	8,359
Windham County.....	118,428	39.2	6,558	19,888	6,109	6,475	13,824	16,181	19,425	8,109	6,644
PLACE AND COUNTY SUBDIVISION											
Andover town, Tolland County.....	3,303	43.0	152	682	96	112	224	515	692	286	206
Ansonia city, New Haven County.....	19,249	38.4	1,184	3,395	714	929	2,629	2,599	3,028	1,178	1,001
Ansonia town, New Haven County.....	19,249	38.4	1,184	3,395	714	929	2,629	2,599	3,028	1,178	1,001
Ashford town, Windham County.....	4,317	42.1	231	724	142	225	456	606	813	381	260
Avon town, Hartford County.....	18,098	44.9	799	3,977	335	382	1,075	2,511	3,370	1,400	1,250
Baltic CDP, New London County.....	1,250	33.1	101	248	55	67	198	157	202	57	44
Bantam borough, Litchfield County.....	759	46.4	31	100	23	31	74	94	142	56	43
Barkhamsted town, Litchfield County.....	3,799	44.8	153	737	104	101	242	586	734	351	273
Beacon Falls town, New Haven County.....	6,049	41.5	321	1,056	189	239	635	939	1,100	393	394
Berlin town, Hartford County.....	19,866	45.5	866	3,390	530	734	1,650	2,591	3,591	1,678	1,362
Bethany town, New Haven County.....	5,563	44.9	235	1,114	159	170	363	752	1,126	508	353
Bethel town, Fairfield County.....	18,584	41.6	1,014	3,362	585	742	1,963	2,644	3,402	1,409	1,096
Bethel CDP, Fairfield County.....	9,549	39.5	559	1,584	313	412	1,299	1,460	1,649	646	511
Bethlehem town, Litchfield County.....	3,607	47.1	132	615	107	134	227	448	697	393	315
Bethlehem Village CDP, Litchfield County.....	2,021	47.0	71	319	75	83	130	261	381	217	180
Bloomfield town, Hartford County.....	20,486	47.9	823	2,833	645	839	1,997	2,247	3,140	1,629	1,584
Blue Hills CDP, Hartford County.....	2,901	42.2	145	539	124	133	289	346	467	170	192
Bolton town, Tolland County.....	4,980	45.4	226	911	141	209	367	607	1,003	447	342
Bozrah town, New London County.....	2,627	43.9	112	439	85	99	263	372	496	206	160
Branford town, New Haven County.....	28,026	47.0	1,120	3,842	690	1,085	3,083	3,304	5,008	2,384	2,123
Branford Center CDP, New Haven County.....	5,819	45.1	250	679	161	247	861	705	960	418	382
Bridgeport city, Fairfield County.....	144,229	32.6	10,731	25,316	7,784	10,157	23,266	19,911	19,163	7,345	6,068
Bridgeport town, Fairfield County.....	144,229	32.6	10,731	25,316	7,784	10,157	23,266	19,911	19,163	7,345	6,068
Bridgewater town, Litchfield County.....	1,727	51.3	61	263	38	29	85	186	336	139	174
Bristol city, Hartford County.....	60,477	40.3	3,416	9,547	1,840	2,950	8,194	8,399	9,705	3,986	3,414
Bristol town, Hartford County.....	60,477	40.3	3,416	9,547	1,840	2,950	8,194	8,399	9,705	3,986	3,414
Broad Brook CDP, Hartford County.....	4,069	39.1	259	728	130	176	528	548	719	260	225
Brookfield town, Fairfield County.....	16,452	43.5	813	3,297	454	597	1,303	2,208	3,180	1,273	1,006
Brooklyn CDP, Windham County.....	981	41.1	19	54	14	64	213	208	148	47	48
Brooklyn town, Windham County.....	8,210	40.9	411	1,382	265	371	965	1,280	1,375	552	428
Burlington town, Hartford County.....	9,301	42.4	483	2,047	230	263	603	1,504	1,882	739	593
Byram CDP, Fairfield County.....	4,146	38.3	299	611	125	203	620	653	639	248	215
Canaan CDP, Litchfield County.....	1,212	41.9	60	202	39	58	150	145	199	75	72
Canaan town, Litchfield County.....	1,234	49.7	46	169	27	47	102	129	214	105	94
Cannondale CDP, Fairfield County.....	141	41.8	9	39	4	0	6	23	28	13	4
Canterbury town, Windham County.....	5,132	43.2	222	905	186	202	489	712	1,007	440	380
Canton town, Hartford County.....	10,292	44.0	557	1,926	224	317	837	1,486	1,859	815	702
Canton Valley CDP, Hartford County.....	1,580	45.1	67	248	41	60	149	221	273	122	100
Chaplin town, Windham County.....	2,305	42.9	126	340	72	112	237	351	451	186	129
Cheshire town, New Haven County.....	29,261	42.2	1,291	5,802	1,176	1,123	2,443	4,187	5,126	2,167	1,844
Cheshire Village CDP, New Haven County.....	5,786	44.8	283	1,117	124	185	393	814	940	412	407
Chester town, Middlesex County.....	3,994	48.7	154	633	75	126	278	463	756	364	316
Chester Center CDP, Middlesex County.....	1,558	48.2	72	231	27	62	122	176	306	142	140
Clinton town, Middlesex County.....	13,260	43.9	693	2,198	362	482	1,243	1,879	2,310	1,105	975
Clinton CDP, Middlesex County.....	3,368	45.9	147	455	99	146	357	428	602	293	224
Colchester CDP, New London County.....	4,781	41.3	268	812	158	228	545	622	757	291	265
Colchester town, New London County.....	16,068	40.6	892	3,351	515	607	1,468	2,489	3,157	1,023	840
Colebrook town, Litchfield County.....	1,485	46.2	56	257	47	46	104	197	301	147	105
Collinsville CDP, Hartford County.....	3,746	42.3	231	684	61	122	362	600	582	249	236
Columbia town, Tolland County.....	5,485	45.6	232	926	165	200	429	730	1,088	472	404
Conning Towers Nautilus Park CDP, New London County.....	8,834	23.5	1,114	1,226	982	1,676	2,148	739	382	133	96
Cornwall town, Litchfield County.....	1,420	50.1	45	234	43	33	66	154	272	149	127
Cos Cob CDP, Fairfield County.....	6,770	40.8	512	1,353	138	169	584	1,162	1,120	459	373
Coventry town, Tolland County.....	12,435	41.5	672	2,230	384	564	1,222	1,888	2,394	976	776
Coventry Lake CDP, Tolland County.....	2,990	40.6	151	481	113	175	340	427	572	232	177
Cromwell town, Middlesex County.....	14,005	43.1	715	2,199	318	453	1,740	1,976	2,334	1,076	910
Crystal Lake CDP, Tolland County.....	1,945	40.5	145	362	49	67	181	326	368	134	112
Danbury city, Fairfield County.....	80,893	36.2	5,409	11,633	3,784	4,818	13,301	12,432	11,789	4,867	3,882
Danbury town, Fairfield County.....	80,893	36.2	5,409	11,633	3,784	4,818	13,301	12,432	11,789	4,867	3,882
Danielson borough, Windham County.....	4,051	34.9	282	692	168	271	618	625	559	254	177
Darien town, Fairfield County.....	20,732	39.1	1,666	5,715	390	360	1,104	3,330	3,660	1,230	899

Table 2.
Age and Sex: 2010—Con.

[For information on confidentiality protection, nonsampling error, and definitions, see Selected Appendixes at <www.census.gov/prod/cen2010/cph-1-a.pdf>]

Age—Con			Age and sex						Percent of total population		State County Place and County Subdivision
65 to 74 years	75 to 84 years	85 years and over	All ages		18 years and over		65 years and over		Under 18 years	65 years and over	
			Female	Males per 100 females	Total	Female	Total	Female			
254,944	166,717	84,898	1,834,483	94.8	2,757,082	1,435,664	506,559	293,745	22.9	14.2	Connecticut
COUNTY											
62,341	41,272	20,462	471,228	94.6	689,810	360,499	124,075	72,073	24.8	13.5	Fairfield County
63,753	43,629	22,737	462,001	93.5	689,971	362,088	130,119	76,531	22.8	14.6	Hartford County
15,944	9,558	4,840	96,589	96.6	148,975	76,809	30,342	17,123	21.6	16.0	Litchfield County
13,396	8,113	4,112	84,768	95.4	130,578	67,759	25,621	14,599	21.2	15.5	Middlesex County
60,734	41,125	22,113	447,387	92.8	669,503	352,983	123,972	72,735	22.4	14.4	New Haven County
20,365	12,789	5,841	137,252	99.7	214,456	108,067	38,995	22,089	21.7	14.2	New London County
10,249	5,470	2,501	75,528	102.2	121,807	60,478	18,220	9,946	20.2	11.9	Tolland County
8,162	4,761	2,292	59,730	98.3	91,982	46,981	15,215	8,649	22.3	12.8	Windham County
PLACE AND COUNTY SUBDIVISION											
201	90	47	1,625	103.3	2,469	1,253	338	173	25.2	10.2	Andover town, Tolland County
1,308	865	419	9,984	92.8	14,670	7,770	2,592	1,523	23.8	13.5	Ansonia city, New Haven County
1,308	865	419	9,984	92.8	14,670	7,770	2,592	1,523	23.8	13.5	Ansonia town, New Haven County
293	129	57	2,188	97.3	3,362	1,718	479	266	22.1	11.1	Ashford town, Windham County
1,450	1,002	547	9,388	92.8	13,322	7,054	2,999	1,718	26.4	16.6	Avon town, Hartford County
67	38	16	637	96.2	901	462	121	74	27.9	9.7	Baltic CDP, New London County
80	57	28	400	89.8	628	338	165	107	17.3	21.7	Bantam borough, Litchfield County
325	142	51	1,867	103.5	2,909	1,455	518	274	23.4	13.6	Barkhamsted town, Litchfield County
493	202	88	3,029	99.7	4,672	2,375	783	427	22.8	12.9	Beacon Falls town, New Haven County
1,644	1,261	569	10,228	94.2	15,610	8,185	3,474	2,003	21.4	17.5	Berlin town, Hartford County
427	259	97	2,755	101.9	4,214	2,128	783	412	24.2	14.1	Bethany town, New Haven County
1,245	765	357	9,532	95.0	14,208	7,406	2,367	1,361	23.5	12.7	Bethel town, Fairfield County
564	381	171	5,002	90.9	7,406	3,948	1,116	684	22.4	11.7	Bethel CDP, Fairfield County
305	171	63	1,828	97.3	2,860	1,458	539	297	20.7	14.9	Bethlehem town, Litchfield County
166	98	40	1,011	99.9	1,631	822	304	170	19.3	15.0	Bethlehem Village CDP, Litchfield County
2,165	1,612	972	11,287	81.5	16,830	9,522	4,749	2,894	17.8	23.2	Bloomfield town, Hartford County
293	155	48	1,600	81.3	2,217	1,280	496	293	23.6	17.1	Blue Hills CDP, Hartford County
441	218	68	2,520	97.6	3,843	1,948	727	378	22.8	14.6	Bolton town, Tolland County
217	126	52	1,300	102.1	2,076	1,018	395	206	21.0	15.0	Bozrah town, New London County
2,640	1,770	977	14,842	88.8	23,064	12,420	5,387	3,151	17.7	19.2	Branford town, New Haven County
472	406	278	3,115	86.8	4,890	2,661	1,156	727	16.0	19.9	Branford Center CDP, New Haven County
7,574	4,652	2,262	74,233	94.3	108,182	56,579	14,488	8,716	25.0	10.0	Bridgeport city, Fairfield County
7,574	4,652	2,262	74,233	94.3	108,182	56,579	14,488	8,716	25.0	10.0	Bridgeport town, Fairfield County
249	125	42	867	99.2	1,403	712	416	211	18.8	24.1	Bridgewater town, Litchfield County
4,293	3,099	1,634	31,334	93.0	47,514	25,063	9,026	5,382	21.4	14.9	Bristol city, Hartford County
4,293	3,099	1,634	31,334	93.0	47,514	25,063	9,026	5,382	21.4	14.9	Bristol town, Hartford County
284	160	52	2,136	90.5	3,082	1,665	496	298	24.3	12.2	Broad Brook CDP, Hartford County
1,314	710	297	8,488	93.8	12,342	6,449	2,321	1,313	25.0	14.1	Brookfield town, Fairfield County
61	44	61	259	278.8	908	227	166	107	7.4	16.9	Brooklyn CDP, Windham County
640	332	209	4,010	104.7	6,417	3,110	1,181	695	21.8	14.4	Brooklyn town, Windham County
615	254	88	4,599	102.2	6,771	3,416	957	493	27.2	10.3	Burlington town, Hartford County
299	150	84	2,142	93.6	3,236	1,715	533	305	21.9	12.9	Byram CDP, Fairfield County
109	70	33	627	93.3	950	489	212	137	21.6	17.5	Canaan CDP, Litchfield County
118	82	101	641	92.5	1,019	533	301	175	17.4	24.4	Canaan town, Litchfield County
8	3	4	65	116.9	93	44	15	5	34.0	10.6	Cannondale CDP, Fairfield County
367	166	56	2,549	101.3	4,005	2,022	589	301	22.0	11.5	Canterbury town, Windham County
861	476	232	5,317	93.6	7,809	4,067	1,569	879	24.1	15.2	Canton town, Hartford County
161	82	56	834	89.4	1,265	692	299	184	19.9	18.9	Canton Valley CDP, Hartford County
185	83	33	1,120	105.8	1,839	890	301	157	20.2	13.1	Chaplin town, Windham County
1,948	1,347	807	14,072	107.9	22,168	10,689	4,102	2,395	24.2	14.0	Cheshire town, New Haven County
495	396	220	3,060	89.1	4,386	2,371	1,111	680	24.2	19.2	Cheshire Village CDP, New Haven County
335	251	243	2,124	88.0	3,207	1,709	829	508	19.7	20.8	Chester town, Middlesex County
140	77	63	826	88.6	1,255	655	280	167	19.4	18.0	Chester Center CDP, Middlesex County
1,193	576	244	6,812	94.7	10,369	5,412	2,013	1,105	21.8	15.2	Clinton town, Middlesex County
321	193	103	1,758	91.6	2,766	1,462	617	350	17.9	18.3	Clinton CDP, Middlesex County
393	257	185	2,523	89.5	3,701	2,006	835	517	22.6	17.5	Colchester CDP, New London County
933	509	284	8,153	97.1	11,825	6,080	1,726	975	26.4	10.7	Colchester town, New London County
131	65	29	733	102.6	1,172	573	225	110	21.1	15.2	Colebrook town, Litchfield County
311	191	117	2,008	86.6	2,831	1,536	619	366	24.4	16.5	Collinsville CDP, Hartford County
499	239	101	2,818	94.6	4,327	2,231	839	434	21.1	15.3	Columbia town, Tolland County
124	110	104	3,422	158.2	6,494	2,261	338	208	26.5	3.8	Conning Towers Nautilus Park CDP, New London County
157	103	37	716	98.3	1,141	577	297	157	19.6	20.9	Cornwall town, Litchfield County
459	315	126	3,537	91.4	4,905	2,598	900	516	27.5	13.3	Cos Cob CDP, Fairfield County
829	359	141	6,139	102.6	9,533	4,752	1,329	689	23.3	10.7	Coventry town, Tolland County
205	78	39	1,423	110.1	2,358	1,144	322	168	21.1	10.8	Coventry Lake CDP, Tolland County
950	786	548	7,207	94.3	11,091	5,804	2,284	1,359	20.8	16.3	Cromwell town, Middlesex County
129	53	19	965	101.6	1,438	717	201	102	26.1	10.3	Crystal Lake CDP, Tolland County
4,594	2,908	1,476	41,187	96.4	63,851	32,866	8,978	5,341	21.1	11.1	Danbury city, Fairfield County
4,594	2,908	1,476	41,187	96.4	63,851	32,866	8,978	5,341	21.1	11.1	Danbury town, Fairfield County
216	129	60	2,057	96.9	3,077	1,571	405	239	24.0	10.0	Danielson borough, Windham County
1,252	761	365	10,512	97.2	13,351	6,985	2,378	1,337	35.6	11.5	Darien town, Fairfield County

Table 2.
Age and Sex: 2010—Con.

[For information on confidentiality protection, nonsampling error, and definitions, see Selected Appendixes at <www.census.gov/prod/cen2010/cph-1-a.pdf>]

State County Place and County Subdivision	Total population	Median age	Age								
			Under 5 years	5 to 17 years	18 to 20 years	21 to 24 years	25 to 34 years	35 to 44 years	45 to 54 years	55 to 59 years	60 to 64 years
PLACE AND COUNTY SUBDIVISION—Con.											
Darien CDP, Fairfield County.....	20,732	39.1	1,666	5,715	390	360	1,104	3,330	3,660	1,230	899
Deep River town, Middlesex County.....	4,629	43.9	232	743	124	163	450	702	795	385	350
Deep River Center CDP, Middlesex County.	2,484	42.1	146	381	67	102	284	387	400	188	184
Derby city, New Haven County.....	12,902	40.3	804	1,904	404	663	1,777	1,809	1,997	801	728
Derby town, New Haven County.....	12,902	40.3	804	1,904	404	663	1,777	1,809	1,997	801	728
Durham CDP, Middlesex County.....	2,933	43.2	142	573	76	86	212	469	493	232	179
Durham town, Middlesex County.....	7,388	42.8	370	1,574	186	232	483	1,142	1,428	574	456
East Brooklyn CDP, Windham County.....	1,638	37.0	129	261	60	101	234	195	246	85	79
Eastford town, Windham County.....	1,749	44.8	90	279	45	77	163	227	339	143	150
East Granby town, Hartford County.....	5,148	42.6	291	978	101	158	506	729	978	365	314
East Haddam town, Middlesex County.....	9,126	44.2	432	1,615	280	261	760	1,354	1,822	771	645
East Hampton CDP, Middlesex County.....	2,691	40.6	187	485	76	93	321	366	524	192	162
East Hampton town, Middlesex County.....	12,959	42.8	759	2,221	349	405	1,307	1,925	2,527	1,048	871
East Hartford town, Hartford County.....	51,252	37.8	3,339	8,638	1,970	2,631	7,252	6,879	7,637	3,187	2,674
East Hartford CDP, Hartford County.....	51,252	37.8	3,339	8,638	1,970	2,631	7,252	6,879	7,637	3,187	2,674
East Haven town, New Haven County.....	29,257	42.5	1,450	4,205	1,000	1,467	3,559	4,016	4,617	2,011	1,796
East Haven CDP, New Haven County.....	29,257	42.5	1,450	4,205	1,000	1,467	3,559	4,016	4,617	2,011	1,796
East Lyme town, New London County.....	19,159	44.3	740	2,981	493	819	2,087	2,674	3,382	1,430	1,209
Easton town, Fairfield County.....	7,490	45.1	368	1,760	163	198	310	936	1,573	582	470
East Windsor town, Hartford County.....	11,162	43.2	568	1,581	343	476	1,474	1,468	2,024	805	674
Ellington town, Tolland County.....	15,602	40.9	917	2,831	432	616	1,707	2,353	2,894	1,106	918
Enfield town, Hartford County.....	44,654	40.4	2,206	6,581	1,435	2,344	6,556	6,200	7,585	2,768	2,216
Essex town, Middlesex County.....	6,683	49.2	265	1,125	112	163	376	817	1,212	590	546
Essex Village CDP, Middlesex County.....	2,495	55.3	61	313	40	55	102	239	420	274	300
Fairfield town, Fairfield County.....	59,404	40.0	3,505	11,590	3,794	2,800	4,321	8,245	9,498	3,726	3,005
Falls Village CDP, Litchfield County.....	538	55.5	18	66	6	22	41	69	69	46	35
Farmington town, Hartford County.....	25,340	44.2	1,185	4,402	608	966	2,480	3,336	4,456	1,930	1,643
Fenwick borough, Middlesex County.....	43	62.5	2	2	0	1	1	3	4	4	8
Franklin town, New London County.....	1,922	44.1	87	331	60	63	175	277	360	157	124
Gales Ferry CDP, New London County.....	1,162	43.2	65	230	31	25	101	172	191	81	85
Georgetown CDP, Fairfield County.....	1,805	43.0	75	418	42	53	121	268	353	146	127
Glastonbury town, Hartford County.....	34,427	43.1	1,771	7,357	728	991	2,554	5,001	6,434	2,464	2,189
Glastonbury Center CDP, Hartford County...	7,387	43.9	367	1,312	134	214	739	1,060	1,146	459	462
Glennville CDP, Fairfield County.....	2,327	46.3	131	383	44	68	153	323	416	183	146
Goshen town, Litchfield County.....	2,976	48.3	111	504	67	92	173	362	574	301	275
Granby town, Hartford County.....	11,282	44.6	529	2,367	276	284	692	1,573	2,337	939	746
Greenwich town, Fairfield County.....	61,171	42.8	3,721	12,617	1,361	1,562	4,909	8,692	10,525	4,248	3,468
Greenwich CDP, Fairfield County.....	12,942	42.9	713	2,092	292	381	1,611	1,789	2,156	878	726
Griswold town, New London County.....	11,951	39.6	676	2,056	437	574	1,448	1,797	2,177	841	669
Groton city, New London County.....	10,389	30.7	768	1,473	453	1,213	1,908	1,228	1,324	563	446
Groton town, New London County.....	40,115	33.0	2,948	5,517	2,031	3,906	6,612	4,558	5,005	2,268	1,943
Groton Long Point borough, New London County.....	518	58.4	12	47	4	18	39	41	59	55	62
Guilford town, New Haven County.....	22,375	46.6	1,017	4,260	471	586	1,463	2,770	4,084	1,971	1,840
Guilford Center CDP, New Haven County....	2,597	48.6	99	400	51	71	196	313	458	198	201
Haddam town, Middlesex County.....	8,346	44.4	460	1,507	187	236	637	1,220	1,618	742	585
Hamden town, New Haven County.....	60,960	37.4	3,179	8,443	4,905	4,815	7,480	7,498	8,268	3,892	3,309
Hampton town, Windham County.....	1,863	46.4	85	277	67	54	156	248	381	174	162
Hartford city, Hartford County.....	124,775	30.2	9,452	22,765	9,155	10,072	19,332	15,722	15,695	6,223	5,256
Hartford town, Hartford County.....	124,775	30.2	9,452	22,765	9,155	10,072	19,332	15,722	15,695	6,223	5,256
Hartland town, Hartford County.....	2,114	45.2	106	362	66	76	143	295	434	200	146
Harwinton town, Litchfield County.....	5,642	45.7	265	1,020	143	177	369	783	1,079	461	439
Hazardville CDP, Hartford County.....	4,599	43.3	222	696	136	170	587	593	831	316	232
Hebron town, Tolland County.....	9,686	41.8	474	2,232	264	301	633	1,550	1,951	728	620
Heritage Village CDP, New Haven County...	3,736	74.8	13	69	16	35	55	76	166	204	373
Higganum CDP, Middlesex County.....	1,698	46.7	85	260	36	47	129	229	346	165	116
Jewett City borough, New London County...	3,487	35.2	257	567	140	218	550	524	536	234	129
Kensington CDP, Hartford County.....	8,459	44.8	387	1,297	236	347	866	1,119	1,433	729	571
Kent town, Litchfield County.....	2,979	48.9	147	418	60	66	260	331	527	289	248
Killingly town, Windham County.....	17,370	39.8	1,029	2,859	584	832	2,232	2,476	2,758	1,216	967
Killingworth town, Middlesex County.....	6,525	46.5	264	1,297	175	156	297	870	1,310	540	570
Lake Pocotopaug CDP, Middlesex County...	3,436	42.7	194	518	101	116	393	511	651	305	221
Lakeville CDP, Litchfield County.....	928	49.0	35	154	24	15	63	107	168	86	92
Lebanon town, New London County.....	7,308	42.7	366	1,395	224	256	683	1,033	1,451	587	475
Ledyard town, New London County.....	15,051	40.6	852	2,819	493	597	1,662	2,147	2,545	1,106	910
Lisbon town, New London County.....	4,338	44.0	178	802	161	156	346	604	871	326	280
Litchfield borough, Litchfield County.....	1,258	47.8	68	226	25	22	83	143	201	87	92
Litchfield town, Litchfield County.....	8,466	47.3	350	1,437	275	246	536	1,036	1,521	731	676
Long Hill CDP, New London County.....	4,205	35.6	245	313	172	433	903	492	452	216	179
Lyme town, New London County.....	2,406	51.6	84	353	49	56	143	231	422	263	237
Madison town, New Haven County.....	18,269	46.6	678	4,101	409	378	829	2,170	3,625	1,395	1,366
Madison Center CDP, New Haven County...	2,290	52.6	68	328	29	57	147	209	404	191	224
Manchester CDP, Hartford County.....	30,577	36.4	1,843	4,840	1,128	1,798	5,097	4,139	4,465	1,942	1,515

Table 2.
Age and Sex: 2010—Con.

[For information on confidentiality protection, nonsampling error, and definitions, see Selected Appendixes at <www.census.gov/prod/cen2010/cph-1-a.pdf>]

State County Place and County Subdivision	Total population	Median age	Age								
			Under 5 years	5 to 17 years	18 to 20 years	21 to 24 years	25 to 34 years	35 to 44 years	45 to 54 years	55 to 59 years	60 to 64 years
PLACE AND COUNTY SUBDIVISION—Con.											
Wallingford town, New Haven County.....	45,135	42.9	2,244	7,234	1,278	1,981	5,186	5,971	7,614	3,398	2,793
Wallingford Center CDP, New Haven County.....	18,209	39.4	1,030	2,712	545	956	2,727	2,578	2,767	1,202	989
Warren town, Litchfield County.....	1,461	46.9	70	244	29	26	96	208	254	135	124
Washington town, Litchfield County.....	3,578	49.7	130	543	103	126	238	406	614	358	325
Waterbury city, New Haven County.....	110,366	35.2	7,920	20,345	4,903	6,192	15,600	14,647	15,356	6,227	5,233
Waterbury town, New Haven County.....	110,366	35.2	7,920	20,345	4,903	6,192	15,600	14,647	15,356	6,227	5,233
Waterford CDP, New London County.....	2,887	46.7	116	380	73	102	331	356	446	216	180
Waterford town, New London County.....	19,517	46.1	851	3,233	523	616	1,603	2,536	3,494	1,466	1,270
Watertown CDP, Litchfield County.....	3,574	44.1	177	545	89	146	406	473	611	271	272
Watertown town, Litchfield County.....	22,514	44.0	1,047	3,812	691	907	2,186	2,983	4,011	1,731	1,509
Wauregan CDP, Windham County.....	1,205	30.7	113	245	64	58	213	176	169	60	42
Weatogue CDP, Hartford County.....	2,776	43.5	134	586	66	76	208	393	537	246	199
Westbrook town, Middlesex County.....	6,938	46.6	266	1,076	203	240	583	906	1,178	558	522
Westbrook Center CDP, Middlesex County..	2,413	47.6	85	303	73	89	287	283	369	183	190
West Hartford town, Hartford County.....	63,268	41.5	3,473	11,292	2,170	2,480	6,953	8,329	9,660	4,319	3,772
West Hartford CDP, Hartford County.....	63,268	41.5	3,473	11,292	2,170	2,480	6,953	8,329	9,660	4,319	3,772
West Haven city, New Haven County.....	55,564	36.6	3,268	8,287	3,764	3,517	7,856	7,296	8,154	3,452	3,058
West Haven town, New Haven County.....	55,564	36.6	3,268	8,287	3,764	3,517	7,856	7,296	8,154	3,452	3,058
Weston town, Fairfield County.....	10,179	43.4	513	2,797	216	224	317	1,339	2,197	852	609
Westport town, Fairfield County.....	26,391	44.6	1,448	6,419	474	495	962	3,568	5,255	1,968	1,576
Westport CDP, Fairfield County.....	26,391	44.6	1,448	6,419	474	495	962	3,568	5,255	1,968	1,576
West Simsbury CDP, Hartford County.....	2,447	46.8	78	576	56	51	96	269	491	202	143
Wethersfield town, Hartford County.....	26,668	45.2	1,311	4,223	685	922	2,650	3,454	4,342	1,900	1,672
Wethersfield CDP, Hartford County.....	26,668	45.2	1,311	4,223	685	922	2,650	3,454	4,342	1,900	1,672
Willimantic CDP, Windham County.....	17,737	26.5	1,100	2,706	2,644	2,005	2,447	1,942	1,963	755	658
Willington town, Tolland County.....	6,041	38.3	209	911	249	884	584	706	1,058	451	342
Wilton town, Fairfield County.....	18,062	42.9	1,062	4,620	371	388	736	2,541	3,497	1,354	1,003
Wilton Center CDP, Fairfield County.....	732	49.3	38	85	12	12	64	106	121	53	43
Winchester town, Litchfield County.....	11,242	44.0	566	1,732	389	508	1,201	1,385	2,023	921	734
Windham town, Windham County.....	25,268	30.3	1,607	3,776	2,908	2,444	3,311	2,756	3,055	1,309	1,195
Windsor town, Hartford County.....	29,044	43.1	1,417	4,839	919	1,225	3,209	3,751	4,917	2,353	1,983
Windsor Locks town, Hartford County.....	12,498	43.0	613	1,954	418	568	1,412	1,666	2,215	875	691
Windsor Locks CDP, Hartford County.....	12,498	43.0	613	1,954	418	568	1,412	1,666	2,215	875	691
Winsted CDP, Litchfield County.....	7,712	41.3	437	1,221	283	384	923	973	1,292	551	480
Wolcott town, New Haven County.....	16,680	42.7	736	3,172	600	702	1,363	2,439	3,073	1,157	898
Woodbridge town, New Haven County.....	8,990	47.6	346	1,784	212	255	505	985	1,724	813	648
Woodbury town, Litchfield County.....	9,975	46.9	396	1,703	223	328	759	1,250	1,946	856	811
Woodbury Center CDP, Litchfield County....	1,294	45.6	51	173	27	61	138	177	223	104	116
Woodmont borough, New Haven County.....	1,488	47.6	58	198	35	55	130	207	262	149	138
Woodstock town, Windham County.....	7,964	44.1	336	1,507	233	264	640	1,116	1,610	670	523

Table 2.
Age and Sex: 2010—Con.

[For information on confidentiality protection, nonsampling error, and definitions, see Selected Appendixes at <www.census.gov/prod/cen2010/cph-1-a.pdf>]

Age—Con			Age and sex						Percent of total population		State County Place and County Subdivision
65 to 74 years	75 to 84 years	85 years and over	All ages		18 years and over		65 years and over		Under 18 years	65 years and over	
			Female	Males per 100 females	Total	Female	Total	Female			
3,419	2,526	1,491	23,373	93.1	35,657	18,690	7,436	4,360	21.0	16.5	PLACE AND COUNTY SUBDIVISION—Con.
1,232	950	521	9,292	96.0	14,467	7,492	2,703	1,602	20.6	14.8	Wallingford town, New Haven County
172	80	23	714	104.6	1,147	572	275	127	21.5	18.8	Wallingford Center CDP, New Haven County
416	234	85	1,805	98.2	2,905	1,482	735	394	18.8	20.5	Warren town, Litchfield County
6,718	4,613	2,612	57,849	90.8	82,101	43,982	13,943	8,257	25.6	12.6	Washington town, Litchfield County
6,718	4,613	2,612	57,849	90.8	82,101	43,982	13,943	8,257	25.6	12.6	Waterbury city, New Haven County
267	277	143	1,506	91.7	2,391	1,269	687	419	17.2	23.8	Waterbury town, New Haven County
1,832	1,353	740	10,053	94.1	15,433	8,096	3,925	2,256	20.9	20.1	Waterford CDP, New London County
312	188	84	1,861	92.0	2,852	1,502	584	339	20.2	16.3	Waterford town, New London County
1,865	1,214	558	11,605	94.0	17,655	9,246	3,637	2,072	21.6	16.2	Watertown CDP, Litchfield County
											Watertown town, Litchfield County
34	23	8	616	95.6	847	454	65	35	29.7	5.4	Wauregan CDP, Windham County
176	122	33	1,410	96.9	2,056	1,075	331	185	25.9	11.9	Weatogue CDP, Hartford County
775	450	181	3,527	96.7	5,596	2,881	1,406	790	19.3	20.3	Westbrook town, Middlesex County
270	187	94	1,241	94.4	2,025	1,060	551	332	16.1	22.8	Westbrook Center CDP, Middlesex County
4,438	3,784	2,598	33,903	86.6	48,503	26,640	10,820	6,613	23.3	17.1	West Hartford town, Hartford County
4,438	3,784	2,598	33,903	86.6	48,503	26,640	10,820	6,613	23.3	17.1	West Hartford CDP, Hartford County
3,418	2,333	1,161	28,667	93.8	44,009	23,009	6,912	4,041	20.8	12.4	West Haven city, New Haven County
3,418	2,333	1,161	28,667	93.8	44,009	23,009	6,912	4,041	20.8	12.4	West Haven town, New Haven County
677	336	102	5,144	97.9	6,869	3,534	1,115	551	32.5	11.0	Weston town, Fairfield County
2,177	1,421	628	13,678	92.9	18,524	9,837	4,226	2,319	29.8	16.0	Westport town, Fairfield County
2,177	1,421	628	13,678	92.9	18,524	9,837	4,226	2,319	29.8	16.0	Westport CDP, Fairfield County
153	146	186	1,291	89.5	1,793	969	485	301	26.7	19.8	West Simsbury CDP, Hartford County
2,423	2,085	1,001	14,194	87.9	21,134	11,440	5,509	3,277	20.8	20.7	Wethersfield town, Hartford County
2,423	2,085	1,001	14,194	87.9	21,134	11,440	5,509	3,277	20.8	20.7	Wethersfield CDP, Hartford County
720	508	289	8,988	97.3	13,931	7,116	1,517	920	21.5	8.6	Willimantic CDP, Windham County
377	203	67	2,957	104.3	4,921	2,403	647	329	18.5	10.7	Willington town, Tolland County
1,255	794	441	9,269	94.9	12,380	6,516	2,490	1,426	31.5	13.8	Wilton town, Fairfield County
82	73	43	444	64.9	609	379	198	141	16.8	27.0	Wilton Center CDP, Fairfield County
903	611	269	5,706	97.0	8,944	4,609	1,783	1,043	20.4	15.9	Winchester town, Litchfield County
1,410	990	507	12,950	95.1	19,885	10,338	2,907	1,713	21.3	11.5	Windham town, Windham County
2,311	1,375	745	15,215	90.9	22,788	12,136	4,431	2,568	21.5	15.3	Windsor town, Hartford County
952	788	346	6,446	93.9	9,931	5,172	2,086	1,225	20.5	16.7	Windsor Locks town, Hartford County
952	788	346	6,446	93.9	9,931	5,172	2,086	1,225	20.5	16.7	Windsor Locks CDP, Hartford County
563	403	202	3,967	94.4	6,054	3,150	1,168	714	21.5	15.1	Winsted CDP, Litchfield County
1,343	789	408	8,606	93.8	12,772	6,693	2,540	1,482	23.4	15.2	Wolcott town, New Haven County
796	555	367	4,597	95.6	6,860	3,570	1,718	954	23.7	19.1	Woodbridge town, New Haven County
977	509	217	5,138	94.1	7,876	4,096	1,703	934	21.0	17.1	Woodbury town, Litchfield County
122	62	40	703	84.1	1,070	579	224	135	17.3	17.3	Woodbury Center CDP, Litchfield County
148	79	29	773	92.5	1,232	647	256	143	17.2	17.2	Woodmont borough, New Haven County
610	330	125	4,020	98.1	6,121	3,118	1,065	558	23.1	13.4	Woodstock town, Windham County

Table 3.

Race and Hispanic or Latino Origin: 2010—Con.

[For information on confidentiality protection, nonsampling error, and definitions, see Selected Appendixes at <www.census.gov/prod/cen2010/cph-1-a.pdf>]

Not Hispanic or Latino									State County County Subdivision Place
Total	One race						Two or More Races		
	White	Black or African American	American Indian and Alaska Native	Asian	Native Hawaiian and Other Pacific Islander	Some Other Race			
3,095,010	2,546,262	335,119	6,885	134,091	958	12,190	59,505	Connecticut	
761,804	606,716	92,705	967	41,801	256	5,695	13,664	Fairfield County	
17,165	15,598	315	15	820	5	142	270	Bethel town	
8,560	7,490	229	10	548	0	117	166	Bethel CDP	
89,129	32,794	46,472	286	4,781	66	1,930	2,800	Bridgeport town	
89,129	32,794	46,472	286	4,781	66	1,930	2,800	Bridgeport city	
15,742	14,766	161	6	595	0	72	142	Brookfield town	
60,708	46,309	5,030	106	5,399	21	1,845	1,998	Danbury town	
60,708	46,309	5,030	106	5,399	21	1,845	1,998	Danbury city	
19,989	18,898	98	17	744	5	29	198	Darien town	
19,989	18,898	98	17	744	5	29	198	Darien CDP	
7,270	6,892	46	3	238	2	13	76	Easton town	
56,405	52,278	1,015	18	2,177	7	173	737	Fairfield town	
1,512	1,405	22	0	65	1	2	17	Southport CDP	
55,207	48,807	1,232	35	4,017	8	233	875	Greenwich town	
3,005	2,573	118	10	239	0	29	36	Byram CDP	
6,263	5,418	68	2	613	3	29	130	Cos Cob CDP	
2,189	2,012	17	0	137	0	2	21	Glenville CDP	
11,139	9,227	609	6	1,001	2	70	224	Greenwich CDP	
6,285	5,712	80	4	352	1	20	116	Old Greenwich CDP	
3,178	2,832	44	0	238	0	27	37	Pemberwick CDP	
7,749	6,866	109	4	637	1	22	110	Riverside CDP	
18,560	17,645	259	11	402	2	20	221	Monroe town	
19,168	18,032	194	22	662	3	26	229	New Canaan town	
13,270	12,694	142	15	232	8	40	139	New Fairfield town	
26,527	25,133	433	27	645	7	26	256	Newtown town	
1,843	1,782	18	0	31	0	0	12	Newtown borough	
64,833	47,718	11,472	94	4,045	25	244	1,235	Norwalk town	
64,833	47,718	11,472	94	4,045	25	244	1,235	Norwalk city	
8,921	8,500	60	8	195	5	17	136	Redding town	
374	359	4	0	4	0	0	7	Georgetown CDP (part)	
23,697	22,404	174	19	780	12	26	282	Ridgefield town	
7,325	6,915	75	4	228	2	11	90	Ridgefield CDP	
37,206	34,333	865	45	1,522	0	80	361	Shelton town	
37,206	34,333	865	45	1,522	0	80	361	Shelton city	
3,505	3,415	12	1	33	0	2	42	Sherman town	
93,455	65,406	16,106	124	9,604	43	456	1,716	Stamford town	
93,455	65,406	16,106	124	9,604	43	456	1,716	Stamford city	
44,270	35,040	6,963	75	1,199	25	140	828	Stratford town	
44,270	35,040	6,963	75	1,199	25	140	828	Stratford CDP	
33,950	30,872	1,070	19	1,559	2	67	361	Trumbull town	
33,950	30,872	1,070	19	1,559	2	67	361	Trumbull CDP	
9,843	9,212	130	10	293	2	19	177	Weston town	
142	130	5	0	1	0	0	6	Georgetown CDP (part)	
25,459	23,715	292	5	1,038	8	60	341	Westport town	
25,459	23,715	292	5	1,038	8	60	341	Westport CDP	
17,525	16,255	164	6	821	0	35	244	Wilton town	
137	126	5	0	3	0	0	3	Cannondale CDP	
1,186	1,079	20	0	72	0	4	11	Georgetown CDP (part)	
706	598	23	0	74	0	3	8	Wilton Center CDP	
757,231	591,283	110,005	1,272	37,581	186	2,288	14,616	Hartford County	
17,485	15,790	258	7	1,141	1	26	262	Avon town	
19,221	18,381	128	21	527	2	17	145	Berlin town	
8,169	7,811	51	4	226	2	8	67	Kensington CDP	
19,337	6,863	11,518	38	382	8	49	479	Bloomfield town	
2,741	130	2,510	2	6	1	3	89	Blue Hills CDP	
54,648	50,194	2,035	75	1,155	10	92	1,087	Bristol town	
54,648	50,194	2,035	75	1,155	10	92	1,087	Bristol city	
9,055	8,784	55	1	136	3	4	72	Burlington town	
10,027	9,671	82	19	151	1	4	99	Canton town	
1,545	1,484	15	0	19	0	0	27	Canton Valley CDP	
3,635	3,461	45	11	77	1	4	36	Collinsville CDP	
4,977	4,614	107	7	130	4	11	104	East Granby town	
38,020	21,452	12,393	101	2,899	6	177	992	East Hartford town	
38,020	21,452	12,393	101	2,899	6	177	992	East Hartford CDP	
10,521	9,068	742	12	518	0	21	160	East Windsor town	
3,755	3,204	411	6	62	0	8	64	Broad Brook CDP	
41,648	37,336	2,611	58	864	15	58	706	Enfield town	
4,453	4,202	101	6	64	4	3	73	Hazardville CDP	
5,250	4,957	108	5	106	0	9	65	Sherwood Manor CDP	
7,458	7,164	100	8	90	2	8	86	Southwood Acres CDP	
7,599	6,503	553	22	226	3	13	279	Thompsonville CDP	
24,374	21,356	573	16	2,037	5	29	358	Farmington town	
32,959	29,428	641	41	2,329	0	34	486	Glastonbury town	
7,069	6,511	88	13	358	0	4	95	Glastonbury Center CDP	
11,086	10,723	116	16	100	6	8	117	Granby town	
1,908	1,836	29	2	15	0	5	21	North Granby CDP	
2,275	2,205	22	6	23	1	2	16	Salmon Brook CDP	
70,590	19,765	44,223	309	3,347	27	851	2,068	Hartford town	
70,590	19,765	44,223	309	3,347	27	851	2,068	Hartford city	

Table 3.

Race and Hispanic or Latino Origin: 2010—Con.

[For information on confidentiality protection, nonsampling error, and definitions, see Selected Appendixes at <www.census.gov/prod/cen2010/cph-1-a.pdf>]

State County County Subdivision Place	Total population	Race							Hispanic or Latino (of any race)
		One race							
		White	Black or African American	American Indian and Alaska Native	Asian	Native Hawaiian and Other Pacific Islander	Some Other Race	Two or More Races	
Hartford County—Con.									
Hartland town.....	2,114	2,054	9	6	17	0	4	24	12
Manchester town.....	58,241	41,585	7,152	183	4,627	21	2,671	2,002	6,988
Manchester CDP.....	30,577	22,122	4,172	109	1,270	8	1,718	1,178	4,480
Marlborough town.....	6,404	6,102	85	7	103	5	14	88	181
Terramuggus CDP.....	1,025	976	6	1	14	0	3	25	12
New Britain town.....	73,206	46,579	9,527	271	1,729	27	11,980	3,093	26,934
New Britain city.....	73,206	46,579	9,527	271	1,729	27	11,980	3,093	26,934
Newington town.....	30,562	26,436	1,075	48	1,736	4	642	621	2,308
Newington CDP.....	30,562	26,436	1,075	48	1,736	4	642	621	2,308
Plainville town.....	17,716	16,094	533	24	382	6	372	305	1,095
Rocky Hill town.....	19,709	16,380	740	43	1,943	1	273	329	1,061
Simsbury town.....	23,511	21,642	405	21	889	4	148	402	737
Simsbury Center CDP.....	5,836	5,374	86	3	244	3	45	81	190
Tariffville CDP.....	1,324	1,167	76	1	32	0	16	32	65
Weatogue CDP.....	2,776	2,516	37	2	146	0	13	62	72
West Simsbury CDP.....	2,447	2,316	21	6	49	1	14	40	56
Southington town.....	43,069	40,611	637	66	942	11	306	496	1,474
South Windsor town.....	25,709	21,745	987	46	2,082	13	323	513	1,100
Suffield town.....	15,735	13,499	1,229	24	204	6	590	183	886
Suffield Depot CDP.....	1,325	1,231	29	3	23	0	5	34	31
West Hartford town.....	63,268	50,349	3,982	113	4,666	24	2,434	1,700	6,192
West Hartford CDP.....	63,268	50,349	3,982	113	4,666	24	2,434	1,700	6,192
Wethersfield town.....	26,668	23,876	840	31	765	4	699	453	2,185
Wethersfield CDP.....	26,668	23,876	840	31	765	4	699	453	2,185
Windsor town.....	29,044	15,892	9,967	61	1,300	2	891	931	2,442
Windsor Locks town.....	12,498	10,728	605	15	667	0	157	326	576
Windsor Locks CDP.....	12,498	10,728	605	15	667	0	157	326	576
Litchfield County.....	189,927	178,268	2,558	404	2,908	45	2,708	3,036	8,535
Barkhamsted town.....	3,799	3,703	11	0	23	0	21	41	57
Bethlehem town.....	3,607	3,532	16	4	18	0	6	31	61
Bethlehem Village CDP.....	2,021	1,978	9	4	7	0	5	18	30
Bridgewater town.....	1,727	1,681	14	0	16	0	8	8	26
Canaan town.....	1,234	1,204	8	1	3	1	1	16	19
Falls Village CDP.....	538	529	4	0	1	0	1	3	11
Colebrook town.....	1,485	1,448	4	2	9	3	3	16	17
Cornwall town.....	1,420	1,386	3	1	9	0	3	18	34
Goshen town.....	2,976	2,898	10	4	36	0	9	19	67
Harwinton town.....	5,642	5,515	13	8	49	4	10	43	80
Northwest Harwinton CDP.....	3,252	3,167	9	3	31	3	8	31	51
Kent town.....	2,979	2,813	35	22	49	1	21	38	94
Litchfield town.....	8,466	8,149	52	13	77	12	43	120	173
Bantam borough.....	759	733	9	1	1	0	1	14	25
Litchfield borough.....	1,258	1,207	5	2	12	0	10	22	34
Morris town.....	2,388	2,325	12	2	18	0	3	28	50
New Hartford town.....	6,970	6,776	23	4	79	0	21	67	124
New Hartford Center CDP.....	1,385	1,321	11	3	20	0	4	26	41
New Milford town.....	28,142	25,809	484	68	779	11	464	527	1,693
New Milford CDP.....	6,523	5,787	172	25	204	2	204	129	559
Norfolk town.....	1,709	1,659	12	2	11	0	7	18	30
Norfolk CDP.....	553	527	10	2	2	0	5	7	5
North Canaan town.....	3,315	3,194	40	3	8	0	41	29	195
Canaan CDP.....	1,212	1,151	17	3	7	0	22	12	127
Plymouth town.....	12,243	11,748	102	22	100	2	78	191	370
Terryville CDP.....	5,387	5,122	46	14	61	2	43	99	181
Roxbury town.....	2,262	2,179	13	3	18	0	18	31	48
Salisbury town.....	3,741	3,559	52	6	41	0	18	65	107
Lakeville CDP.....	928	861	23	5	17	0	5	17	28
Sharon town.....	2,782	2,670	44	2	20	0	18	28	56
Sharon CDP.....	729	693	10	0	9	0	10	7	22
Thomaston town.....	7,887	7,631	34	26	60	0	53	83	202
Thomaston CDP.....	1,910	1,820	9	8	9	0	31	33	85
Torrington town.....	36,383	32,278	974	90	785	9	1,330	917	3,193
Torrington city.....	36,383	32,278	974	90	785	9	1,330	917	3,193
Warren town.....	1,461	1,418	8	1	20	0	8	6	31
Washington town.....	3,578	3,429	21	3	27	0	48	50	142
New Preston CDP.....	1,182	1,126	8	1	9	0	20	18	42
Watertown town.....	22,514	21,249	315	58	376	1	213	302	838
Oakville CDP.....	9,047	8,422	169	27	161	0	128	140	447
Watertown CDP.....	3,574	3,432	38	10	33	1	25	35	100
Winchester town.....	11,242	10,468	201	26	109	1	225	212	583
Winsted CDP.....	7,712	7,065	167	22	98	0	207	153	503
Woodbury town.....	9,975	9,547	57	33	168	0	38	132	245
Woodbury Center CDP.....	1,294	1,211	9	0	55	0	5	14	31
Middlesex County.....	165,676	147,823	7,727	253	4,247	58	2,154	3,414	7,834
Chester town.....	3,994	3,846	39	5	31	0	21	52	74
Chester Center CDP.....	1,558	1,509	8	3	6	0	12	20	35
Clinton town.....	13,260	12,555	85	20	238	7	174	181	661
Clinton CDP.....	3,368	3,139	26	3	70	0	81	49	241
Cromwell town.....	14,005	12,534	593	13	465	3	137	260	633

Table 3.

Race and Hispanic or Latino Origin: 2010—Con.

[For information on confidentiality protection, nonsampling error, and definitions, see Selected Appendixes at <www.census.gov/prod/cen2010/cph-1-a.pdf>]

Not Hispanic or Latino									State County County Subdivision Place
Total	One race						Two or More Races		
	White	Black or African American	American Indian and Alaska Native	Asian	Native Hawaiian and Other Pacific Islander	Some Other Race			
2,102	2,044	9	6	17	0	3	23	Hartford County—Con.	
51,253	38,457	6,602	103	4,591	19	138	1,343	Hartland town	
26,097	20,151	3,802	60	1,250	6	59	769	Manchester town	
6,223	5,952	71	7	103	4	2	84	Manchester CDP	
1,013	967	6	1	14	0	0	25	Marlborough town	
46,272	34,919	7,982	99	1,672	16	166	1,418	Terramuggus CDP	
46,272	34,919	7,982	99	1,672	16	166	1,418	New Britain town	
28,254	25,021	996	24	1,727	2	35	449	New Britain city	
28,254	25,021	996	24	1,727	2	35	449	Newington town	
16,621	15,472	506	21	380	6	18	218	Newington CDP	
18,648	15,719	715	29	1,936	1	20	228	Plainville town	
22,774	21,118	369	15	888	4	45	335	Rocky Hill town	
5,646	5,244	78	3	243	3	8	67	Simsbury town	
1,259	1,119	72	1	32	0	9	26	Simsbury Center CDP	
2,704	2,463	36	2	146	0	7	50	Tariffville CDP	
2,391	2,282	20	4	49	1	0	35	Weatogue CDP	
41,595	39,617	567	53	941	6	22	389	West Simsbury CDP	
24,609	21,114	941	33	2,075	13	30	403	South Windsor town	
14,849	13,270	1,180	20	201	6	16	156	South Windsor town	
1,294	1,211	27	3	23	0	0	30	Suffield town	
57,076	47,307	3,624	58	4,623	15	274	1,175	Suffield Depot CDP	
57,076	47,307	3,624	58	4,623	15	274	1,175	West Hartford town	
24,483	22,600	738	21	757	4	45	318	West Hartford CDP	
24,483	22,600	738	21	757	4	45	318	Wethersfield town	
26,602	14,858	9,648	49	1,289	2	75	681	Wethersfield CDP	
11,922	10,390	575	13	665	0	18	261	Windsor town	
11,922	10,390	575	13	665	0	18	261	Windsor Locks town	
								Windsor Locks CDP	
181,392	173,403	2,206	284	2,877	41	239	2,342	Litchfield County	
3,742	3,662	10	0	23	0	9	38	Barkhamsted town	
3,546	3,477	16	4	18	0	3	28	Bethlehem town	
1,991	1,953	9	4	7	0	3	15	Bethlehem Village CDP	
1,701	1,661	13	0	15	0	6	6	Bridgewater town	
1,215	1,186	8	1	3	1	1	15	Canaan town	
527	518	4	0	1	0	1	3	Falls Village CDP	
1,468	1,440	4	0	9	3	0	12	Colebrook town	
1,386	1,357	2	1	9	0	1	16	Cornwall town	
2,909	2,842	9	3	36	0	5	14	Goshen town	
5,562	5,453	12	8	48	4	1	36	Harwinton town	
3,201	3,130	8	3	30	3	1	26	Northwest Harwinton CDP	
2,885	2,739	34	18	49	1	6	38	Kent town	
8,293	8,025	49	10	76	12	14	107	Litchfield town	
734	711	8	1	1	0	1	12	Bantam borough	
1,224	1,186	5	2	12	0	2	17	Litchfield borough	
2,338	2,280	11	2	18	0	0	27	Morris town	
6,846	6,686	18	3	79	0	3	57	New Hartford town	
1,344	1,289	9	2	20	0	1	23	New Hartford Center CDP	
26,449	24,709	452	46	772	7	72	391	New Milford town	
5,964	5,467	163	16	203	1	29	85	New Milford CDP	
1,679	1,637	12	2	11	0	1	16	Norfolk town	
548	527	10	2	2	0	0	7	Norfolk CDP	
3,120	3,043	39	3	8	0	1	26	North Canaan town	
1,085	1,048	16	3	7	0	0	11	Canaan CDP	
11,873	11,494	94	14	98	2	10	161	Plymouth town	
5,206	5,009	42	6	61	2	5	81	Terryville CDP	
2,214	2,150	13	3	18	0	3	27	Roxbury town	
3,634	3,479	52	1	41	0	3	58	Salisbury town	
900	841	23	0	17	0	3	16	Lakeville CDP	
2,726	2,632	44	2	20	0	1	27	Sharon town	
707	681	10	0	9	0	0	7	Sharon CDP	
7,685	7,511	27	19	58	0	4	66	Thomaston town	
1,825	1,780	7	7	9	0	1	21	Thomaston CDP	
33,190	30,898	776	50	777	9	52	628	Torrington town	
33,190	30,898	776	50	777	9	52	628	Torrington city	
1,430	1,394	8	1	20	0	3	4	Warren town	
3,436	3,345	20	3	26	0	5	37	Washington town	
1,140	1,104	7	1	8	0	3	17	New Preston CDP	
21,676	20,707	292	51	376	1	18	231	Watertown town	
8,600	8,134	156	26	161	0	9	114	Oakville CDP	
3,474	3,370	35	8	33	1	0	27	Watertown CDP	
10,659	10,230	136	15	102	1	9	166	Winchester town	
7,209	6,876	105	11	91	0	9	117	Winsted CDP	
9,730	9,366	55	24	167	0	8	110	Woodbury town	
1,263	1,185	8	0	55	0	1	14	Woodbury Center CDP	
157,842	143,144	7,256	210	4,207	53	290	2,682	Middlesex County	
3,920	3,796	35	5	31	0	3	50	Chester town	
1,523	1,486	8	3	6	0	0	20	Chester Center CDP	
12,599	12,101	85	16	236	7	25	129	Clinton town	
3,127	2,988	26	3	68	0	14	28	Clinton CDP	
13,372	12,132	552	12	462	1	9	204	Cromwell town	

Table 3.

Race and Hispanic or Latino Origin: 2010—Con.

[For information on confidentiality protection, nonsampling error, and definitions, see Selected Appendixes at <www.census.gov/prod/cen2010/cph-1-a.pdf>]

State County County Subdivision Place	Total population	Race							Two or More Races	Hispanic or Latino (of any race)
		One race								
		White	Black or African American	American Indian and Alaska Native	Asian	Native Hawaiian and Other Pacific Islander	Some Other Race			
Middlesex County—Con.										
Deep River town.....	4,629	4,357	85	7	53	2	58	67	277	
Deep River Center CDP.....	2,484	2,319	46	7	23	1	47	41	190	
Durham town.....	7,388	7,118	33	10	121	0	29	77	159	
Durham CDP.....	2,933	2,834	9	1	49	0	13	27	53	
East Haddam town.....	9,126	8,832	64	21	63	4	44	98	210	
Moodus CDP.....	1,413	1,370	6	0	16	0	5	16	33	
East Hampton town.....	12,959	12,361	137	10	201	2	67	181	344	
East Hampton CDP.....	2,691	2,559	33	3	17	1	10	68	90	
Lake Pocotopaug CDP.....	3,436	3,306	22	1	52	0	8	47	72	
Essex town.....	6,683	6,431	42	7	81	2	54	66	183	
Essex Village CDP.....	2,495	2,425	20	1	20	2	7	20	58	
Haddam town.....	8,346	7,985	89	12	121	2	23	114	139	
Higganum CDP.....	1,698	1,624	14	7	18	0	0	35	21	
Killingworth town.....	6,525	6,293	46	13	74	4	13	82	141	
Middlefield town.....	4,425	4,223	56	5	51	0	22	68	103	
Middletown town.....	47,648	36,138	6,110	104	2,319	27	1,176	1,774	3,949	
Middletown city.....	47,648	36,138	6,110	104	2,319	27	1,176	1,774	3,949	
Old Saybrook town.....	10,242	9,617	97	7	243	3	119	156	342	
Fenwick borough.....	43	43	0	0	0	0	0	0	4	
Old Saybrook Center CDP.....	2,039	1,891	22	1	80	0	24	21	99	
Saybrook Manor CDP.....	1,052	1,010	7	0	4	2	23	6	47	
Portland town.....	9,508	8,957	207	7	92	1	86	158	310	
Portland CDP.....	5,862	5,460	170	6	58	0	57	111	205	
Westbrook town.....	6,938	6,576	44	12	94	1	131	80	309	
Westbrook Center CDP.....	2,413	2,211	13	5	55	1	82	46	154	
New Haven County.....	862,477	644,744	109,850	2,497	30,263	334	51,981	22,808	129,743	
Ansonia town.....	19,249	14,942	2,230	50	371	6	1,026	624	3,212	
Ansonia city.....	19,249	14,942	2,230	50	371	6	1,026	624	3,212	
Beacon Falls town.....	6,049	5,741	95	2	70	2	52	87	300	
Bethany town.....	5,563	5,094	106	7	268	0	27	61	137	
Branford town.....	28,026	25,748	540	63	1,025	4	272	374	1,149	
Branford Center CDP.....	5,819	5,339	103	21	156	1	97	102	344	
Cheshire town.....	29,261	25,503	1,461	30	1,489	12	350	416	1,375	
Cheshire Village CDP.....	5,786	5,298	66	8	306	0	20	88	192	
Derby town.....	12,902	10,681	980	22	332	1	548	338	1,830	
Derby city.....	12,902	10,681	980	22	332	1	548	338	1,830	
East Haven town.....	29,257	25,887	841	50	966	2	1,054	457	3,012	
East Haven CDP.....	29,257	25,887	841	50	966	2	1,054	457	3,012	
Guilford town.....	22,375	21,191	178	14	542	2	180	268	779	
Guilford Center CDP.....	2,597	2,479	18	1	44	1	24	30	118	
Hamden town.....	60,960	41,728	12,307	91	3,332	17	1,827	1,658	5,327	
Madison town.....	18,269	17,403	110	25	408	2	96	225	375	
Madison Center CDP.....	2,290	2,206	20	6	25	0	10	23	48	
Meriden town.....	60,868	44,727	5,876	302	1,277	34	6,506	2,146	17,590	
Meriden city.....	60,868	44,727	5,876	302	1,277	34	6,506	2,146	17,590	
Middlebury town.....	7,575	7,096	73	4	287	2	32	81	208	
Milford town.....	52,759	46,989	1,328	73	2,821	19	678	851	2,756	
Milford city (balance).....	51,271	45,549	1,314	73	2,805	19	670	841	2,669	
Woodmont borough.....	1,488	1,440	14	0	16	0	8	10	87	
Naugatuck town.....	31,862	27,700	1,575	62	969	3	807	746	2,929	
Naugatuck borough.....	31,862	27,700	1,575	62	969	3	807	746	2,929	
New Haven town.....	129,779	55,228	45,938	660	5,945	71	16,885	5,052	35,591	
New Haven city.....	129,779	55,228	45,938	660	5,945	71	16,885	5,052	35,591	
North Branford town.....	14,407	13,758	191	14	227	5	70	142	421	
North Haven town.....	24,093	21,663	725	28	1,132	7	211	327	929	
North Haven CDP.....	24,093	21,663	725	28	1,132	7	211	327	929	
Orange town.....	13,956	12,418	202	17	1,047	0	90	182	398	
Orange CDP.....	13,956	12,418	202	17	1,047	0	90	182	398	
Oxford town.....	12,683	12,106	145	13	195	3	82	139	468	
Prospect town.....	9,405	8,964	177	12	73	0	73	106	312	
Seymour town.....	16,540	15,287	427	26	365	1	205	229	1,064	
Southbury town.....	19,904	18,871	166	21	531	4	74	237	523	
Heritage Village CDP.....	3,736	3,664	30	2	22	1	4	13	52	
Wallingford town.....	45,135	41,077	652	76	1,531	5	1,141	653	3,562	
Wallingford Center CDP.....	18,209	15,924	348	44	612	3	932	346	2,610	
Waterbury town.....	110,366	64,864	22,138	626	1,989	38	15,610	5,101	34,446	
Waterbury city.....	110,366	64,864	22,138	626	1,989	38	15,610	5,101	34,446	
West Haven town.....	55,564	36,498	10,917	178	2,077	90	3,894	1,910	10,155	
West Haven city.....	55,564	36,498	10,917	178	2,077	90	3,894	1,910	10,155	
Wolcott town.....	16,680	15,758	293	26	210	3	144	246	611	
Woodbridge town.....	8,990	7,822	179	5	784	1	47	152	284	
New London County.....	274,055	225,213	16,025	2,505	11,383	180	8,722	10,027	23,214	
Bozrah town.....	2,627	2,508	29	11	13	0	18	48	91	
Colchester town.....	16,068	15,081	265	82	220	1	143	276	524	
Colchester CDP.....	4,781	4,349	134	33	104	1	63	97	217	
East Lyme town.....	19,159	16,183	1,008	55	1,036	6	518	353	1,015	
Niantic CDP.....	3,114	2,951	36	16	55	0	14	42	70	
Franklin town.....	1,922	1,841	12	11	22	0	16	20	43	
Griswold town.....	11,951	10,952	210	110	267	3	77	332	396	

Table 3.

Race and Hispanic or Latino Origin: 2010—Con.

[For information on confidentiality protection, nonsampling error, and definitions, see Selected Appendixes at <www.census.gov/prod/cen2010/cph-1-a.pdf>]

Not Hispanic or Latino									State County County Subdivision Place
Total	One race						Two or More Races		
	White	Black or African American	American Indian and Alaska Native	Asian	Native Hawaiian and Other Pacific Islander	Some Other Race			
4,352	4,164	73	7	53	2	6	47	Middlesex County—Con.	
2,294	2,188	36	7	23	1	5	34	Deep River town	
7,229	6,987	32	9	115	0	13	73	Deep River Center CDP	
2,880	2,790	8	1	48	0	7	26	Durham town	
8,916	8,696	50	20	61	4	1	84	Durham CDP	
1,380	1,344	4	0	16	0	0	16	East Haddam town	
12,615	12,117	136	10	197	2	6	147	Moodus CDP	
2,601	2,494	33	3	17	1	2	51	East Hampton town	
3,364	3,252	22	1	52	0	2	35	East Hampton CDP	
6,500	6,315	40	5	81	2	10	47	Lake Pocotopaug CDP	
2,437	2,378	19	1	20	2	1	16	Essex town	
8,207	7,872	85	10	121	2	14	103	Essex Village CDP	
1,677	1,607	14	6	18	0	0	32	Haddam town	
6,384	6,167	46	13	74	3	2	79	Higganum CDP	
4,322	4,157	55	3	51	0	3	53	Killingworth town	
43,699	34,116	5,734	77	2,297	26	101	1,348	Middlefield town	
43,699	34,116	5,734	77	2,297	26	101	1,348	Middletown town	
9,900	9,404	96	6	243	2	32	117	Middletown city	
39	39	0	0	0	0	0	0	Old Saybrook town	
1,940	1,821	22	0	80	0	5	12	Fenwick borough	
1,005	988	7	0	4	1	0	5	Old Saybrook Center CDP	
9,198	8,757	195	6	92	1	15	132	Saybrook Manor CDP	
5,657	5,327	161	6	58	0	10	93	Portland town	
6,629	6,363	42	11	93	1	50	132	Portland CDP	
2,259	2,119	11	4	54	1	31	69	Westbrook town	
							39	Westbrook Center CDP	
732,734	582,384	101,763	1,421	29,933	196	2,764	14,273	New Haven County	
16,037	13,163	2,040	41	365	2	40	386	Ansonia town	
16,037	13,163	2,040	41	365	2	40	386	Ansonia city	
5,749	5,515	87	2	70	1	5	69	Beacon Falls town	
5,426	4,988	102	7	268	0	11	50	Bethany town	
26,877	24,955	507	51	1,020	2	48	294	Branford town	
5,475	5,122	99	20	155	0	4	75	Branford Center CDP	
27,886	24,637	1,374	15	1,477	12	28	343	Cheshire town	
5,594	5,136	66	2	305	0	4	81	Cheshire Village CDP	
11,072	9,599	891	21	323	1	37	200	Derby town	
11,072	9,599	891	21	323	1	37	200	Derby city	
26,245	24,154	771	32	954	2	33	299	East Haven town	
26,245	24,154	771	32	954	2	33	299	East Haven CDP	
21,596	20,640	160	14	535	1	17	229	Guilford town	
2,479	2,389	17	1	44	0	0	28	Guilford Center CDP	
55,633	39,086	11,869	54	3,304	12	97	1,211	Hamden town	
17,894	17,152	100	11	405	2	18	206	Madison town	
2,242	2,172	16	2	25	0	5	22	Madison Center CDP	
43,278	35,809	4,980	118	1,250	9	76	1,036	Meriden town	
43,278	35,809	4,980	118	1,250	9	76	1,036	Meriden city	
7,367	6,925	67	4	286	2	13	70	Middlebury town	
50,003	45,135	1,238	57	2,801	18	110	644	Milford town	
48,602	43,770	1,226	57	2,785	18	110	636	Milford city (balance)	
1,401	1,365	12	0	16	0	0	8	Woodmont borough	
28,933	25,767	1,427	49	962	2	191	535	Naugatuck town	
28,933	25,767	1,427	49	962	2	191	535	Naugatuck borough	
94,188	41,230	43,332	379	5,864	34	415	2,934	New Haven town	
94,188	41,230	43,332	379	5,864	34	415	2,934	New Haven city	
13,986	13,430	187	8	225	5	12	119	North Branford town	
23,164	21,056	693	23	1,121	7	20	244	North Haven town	
23,164	21,056	693	23	1,121	7	20	244	North Haven CDP	
13,558	12,120	198	13	1,045	0	26	156	Orange town	
13,558	12,120	198	13	1,045	0	26	156	Orange CDP	
12,215	11,745	134	13	195	3	17	108	Oxford town	
9,093	8,740	175	11	73	0	14	80	Prospect town	
15,476	14,516	395	18	359	0	16	172	Seymour town	
19,381	18,462	156	15	531	4	25	188	Southbury town	
3,684	3,620	28	2	22	1	2	9	Heritage Village CDP	
41,573	38,879	587	42	1,526	4	60	475	Wallingford town	
15,599	14,417	296	19	609	2	36	220	Wallingford Center CDP	
75,920	50,081	19,654	313	1,933	26	1,226	2,687	Waterbury town	
75,920	50,081	19,654	313	1,933	26	1,226	2,687	Waterbury city	
45,409	31,635	10,205	89	2,056	43	161	1,220	West Haven town	
45,409	31,635	10,205	89	2,056	43	161	1,220	West Haven city	
16,069	15,360	261	17	205	3	32	191	Wolcott town	
8,706	7,605	173	4	780	1	16	127	Woodbridge town	
250,841	214,605	14,488	2,077	11,248	159	586	7,678	New London County	
2,536	2,445	29	9	13	0	2	38	Bozrah town	
15,544	14,778	240	63	219	1	11	232	Colchester town	
4,564	4,239	121	16	103	1	4	80	Colchester CDP	
18,144	15,792	970	44	1,029	5	16	288	East Lyme town	
3,044	2,903	32	14	55	0	6	34	Niantic CDP	
1,879	1,816	11	10	22	0	0	20	Franklin town	
11,555	10,698	190	101	265	3	7	291	Griswold town	

Table 3.

Race and Hispanic or Latino Origin: 2010—Con.

[For information on confidentiality protection, nonsampling error, and definitions, see Selected Appendixes at <www.census.gov/prod/cen2010/cph-1-a.pdf>]

State County County Subdivision Place	Total population	Race							Hispanic or Latino (of any race)
		One race							
		White	Black or African American	American Indian and Alaska Native	Asian	Native Hawaiian and Other Pacific Islander	Some Other Race	Two or More Races	
New London County—Con.									
Griswold town—Con.									
Jewett City borough.....	3,487	2,950	141	36	165	0	45	150	172
Groton town.....	40,115	31,607	2,761	311	2,502	34	865	2,035	3,575
Conning Towers Nautilus Park CDP.....	8,834	6,923	785	73	326	11	163	553	916
Groton city.....	10,389	7,324	1,064	90	807	5	452	647	1,520
Groton Long Point borough.....	518	505	2	0	4	0	0	7	12
Long Hill CDP.....	4,205	3,075	305	46	543	6	65	165	301
Mystic CDP (part).....	1,238	1,155	11	6	24	0	11	31	23
Noank CDP.....	1,796	1,700	19	6	32	5	1	33	38
Old Mystic CDP.....	3,554	3,011	123	18	229	2	18	153	122
Poquonock Bridge CDP.....	1,727	957	221	20	260	3	99	167	291
Lebanon town.....	7,308	7,004	80	43	41	0	39	101	200
Ledyard town.....	15,051	12,849	493	375	530	10	191	603	835
Gales Ferry CDP.....	1,162	1,036	44	10	26	1	14	31	76
Mashantucket CDP (part).....	299	48	18	151	0	0	5	77	38
Lisbon town.....	4,338	4,084	40	29	64	1	24	96	87
Lyme town.....	2,406	2,352	3	4	23	1	9	14	41
Montville town.....	19,571	15,409	1,126	360	1,248	8	685	735	1,440
Oxoboxo River CDP.....	3,165	2,772	88	47	50	1	64	143	191
New London town.....	27,620	16,678	4,818	266	722	44	3,252	1,840	7,815
New London city.....	27,620	16,678	4,818	266	722	44	3,252	1,840	7,815
North Stonington town.....	5,297	4,951	57	61	75	3	16	134	128
Norwich town.....	40,493	28,155	4,218	476	3,113	53	2,353	2,125	5,083
Norwich city.....	40,493	28,155	4,218	476	3,113	53	2,353	2,125	5,083
Old Lyme town.....	7,603	7,277	35	14	155	0	38	84	184
Preston town.....	4,726	4,345	68	60	101	2	27	123	115
Mashantucket CDP (part).....	0	0	0	0	0	0	0	0	0
Salem town.....	4,151	3,837	65	10	130	5	13	91	105
Sprague town.....	2,984	2,691	60	26	33	1	73	100	138
Baltic CDP.....	1,250	1,012	46	20	32	1	68	71	109
Stonington town.....	18,545	17,473	176	77	344	6	114	355	436
Mystic CDP (part).....	2,967	2,779	24	10	84	1	28	41	94
Pawcatuck CDP.....	5,624	5,195	70	42	108	1	43	165	153
Stonington borough.....	929	896	10	1	13	0	2	7	10
Voluntown town.....	2,603	2,483	14	19	16	0	6	65	41
Waterford town.....	19,517	17,453	487	105	728	2	245	497	922
Waterford CDP.....	2,887	2,535	123	24	85	0	35	85	188
Tolland County.....	152,691	137,125	5,011	264	5,134	36	2,367	2,754	6,602
Andover town.....	3,303	3,169	36	4	37	0	17	40	53
Bolton town.....	4,980	4,764	53	6	70	0	12	75	151
Columbia town.....	5,485	5,327	36	6	36	0	31	49	159
Coventry town.....	12,435	11,910	128	30	107	1	68	191	325
Coventry Lake CDP.....	2,990	2,856	25	8	28	0	15	58	79
South Coventry CDP.....	1,483	1,400	28	6	12	0	12	25	43
Ellington town.....	15,602	14,369	301	29	517	3	110	273	406
Crystal Lake CDP.....	1,945	1,869	16	3	16	0	15	26	49
Hebron town.....	9,686	9,367	48	17	95	4	26	129	224
Mansfield town.....	26,543	21,590	1,409	33	2,227	9	620	655	1,606
Mansfield Center CDP.....	947	817	19	7	68	0	2	34	28
Storrs CDP.....	15,344	12,370	796	17	1,509	7	261	384	850
Somers town.....	11,444	9,565	994	17	90	3	660	115	850
Somers CDP.....	1,789	1,747	7	1	7	1	3	23	23
Stafford town.....	12,087	11,546	84	19	133	1	90	214	347
Stafford Springs CDP.....	4,988	4,651	55	9	96	0	51	126	197
Tolland town.....	15,052	14,249	173	12	353	4	99	162	336
Union town.....	854	812	4	3	4	0	8	23	32
Vernon town.....	29,179	24,825	1,697	68	1,263	10	584	732	1,907
Rockville CDP.....	7,474	5,680	878	31	243	5	334	303	909
Willington town.....	6,041	5,632	48	20	202	1	42	96	206
Windham County.....	118,428	106,100	2,617	562	1,388	44	5,002	2,715	11,351
Ashford town.....	4,317	4,062	45	16	58	1	46	89	152
Brooklyn town.....	8,210	7,605	241	24	88	2	149	101	325
Brooklyn CDP.....	981	652	186	4	7	0	127	5	148
East Brooklyn CDP.....	1,638	1,517	40	6	32	0	9	34	79
Canterbury town.....	5,132	4,909	57	21	35	0	13	97	94
Chaplin town.....	2,305	2,184	26	6	6	0	31	52	110
Eastford town.....	1,749	1,680	3	5	17	0	15	29	45
Hampton town.....	1,863	1,790	3	9	16	0	14	31	46
Killingly town.....	17,370	16,173	263	73	312	2	128	419	516
Danielson borough.....	4,051	3,594	114	21	116	1	62	143	232
Plainfield town.....	15,405	14,416	177	88	159	12	168	385	651
Moosup CDP.....	3,231	2,989	52	29	23	3	56	79	172
Plainfield Village CDP.....	2,557	2,356	41	19	38	4	34	65	118
Wauregan CDP.....	1,205	1,113	16	3	12	5	9	47	76
Pomfret town.....	4,247	4,064	26	6	69	0	12	70	82
Putnam town.....	9,584	9,018	126	60	97	3	61	219	282
Putnam CDP.....	7,214	6,740	106	41	71	3	58	195	258
Scotland town.....	1,726	1,676	10	4	6	0	4	26	58
Sterling town.....	3,830	3,677	18	32	30	1	13	59	52

Table 3.

Race and Hispanic or Latino Origin: 2010—Con.

[For information on confidentiality protection, nonsampling error, and definitions, see Selected Appendixes at <www.census.gov/prod/cen2010/cph-1-a.pdf>]

Not Hispanic or Latino								State County County Subdivision Place
Total	One race						Two or More Races	
	White	Black or African American	American Indian and Alaska Native	Asian	Native Hawaiian and Other Pacific Islander	Some Other Race		
								New London County—Con.
								Griswold town—Con.
3,315	2,860	126	34	165	0	3	127	Jewett City borough
36,540	29,653	2,471	259	2,450	31	61	1,615	Groton town
7,918	6,359	723	63	304	11	6	452	Conning Towers Nautilus Park CDP
8,869	6,593	915	68	790	3	29	471	Groton city
506	493	2	0	4	0	0	7	Groton Long Point borough
3,904	2,905	275	40	542	6	4	132	Long Hill CDP
1,215	1,145	11	4	24	0	2	29	Mystic CDP (part)
1,758	1,671	19	6	31	4	0	27	Noank CDP
3,432	2,946	117	14	223	2	2	128	Old Mystic CDP
1,436	821	195	16	259	3	2	140	Poquonock Bridge CDP
7,108	6,879	67	38	39	0	4	81	Lebanon town
14,216	12,362	456	335	526	10	24	503	Ledyard town
1,086	986	39	10	26	1	0	24	Gales Ferry CDP
261	42	16	133	0	0	0	70	Mashantucket CDP (part)
4,251	4,036	34	29	60	1	6	85	Lisbon town
2,365	2,321	3	3	23	1	3	11	Lyme town
18,131	14,867	1,066	308	1,245	8	31	606	Montville town
2,974	2,687	82	40	50	1	3	111	Oxoboxo River CDP
19,805	13,490	4,214	159	695	34	98	1,115	New London town
19,805	13,490	4,214	159	695	34	98	1,115	New London city
5,169	4,872	52	51	75	3	1	115	North Stonington town
35,410	26,179	3,862	390	3,087	48	251	1,593	Norwich town
35,410	26,179	3,862	390	3,087	48	251	1,593	Norwich city
7,419	7,142	35	9	154	0	13	66	Old Lyme town
4,611	4,274	65	55	101	0	12	104	Preston town
0	0	0	0	0	0	0	0	Mashantucket CDP (part)
4,046	3,764	58	10	129	5	4	76	Salem town
2,846	2,654	54	23	33	1	5	76	Sprague town
1,141	994	40	17	32	1	5	52	Baltic CDP
18,109	17,210	156	71	341	6	15	310	Stonington town
2,873	2,719	24	9	83	1	3	34	Mystic CDP (part)
5,471	5,117	59	38	107	1	7	142	Pawcatuck CDP
919	887	9	1	13	0	2	7	Stonington borough
2,562	2,461	12	18	16	0	1	54	Voluntown town
18,595	16,912	443	92	726	2	21	399	Waterford town
2,699	2,410	117	18	85	0	2	67	Waterford CDP
146,089	133,589	4,701	218	5,084	29	202	2,266	Tolland County
3,250	3,137	33	4	37	0	2	37	Andover town
4,829	4,646	47	4	70	0	2	60	Bolton town
5,326	5,203	35	4	36	0	3	45	Columbia town
12,110	11,683	118	25	103	0	11	170	Coventry town
2,911	2,797	25	8	28	0	0	53	Coventry Lake CDP
1,440	1,373	28	5	11	0	0	23	South Coventry CDP
15,196	14,104	283	25	516	2	29	237	Ellington town
1,896	1,839	15	3	15	0	5	19	Crystal Lake CDP
9,462	9,184	47	16	94	4	6	111	Hebron town
24,937	20,775	1,330	21	2,213	7	64	527	Mansfield town
919	801	19	5	68	0	1	25	Mansfield Center CDP
14,494	11,884	740	12	1,499	5	34	320	Storrs CDP
10,594	9,410	973	14	90	3	7	97	Somers town
1,766	1,737	7	0	7	1	1	13	Somers CDP
11,740	11,325	74	17	131	0	4	189	Stafford town
4,791	4,524	47	7	94	0	3	116	Stafford Springs CDP
14,716	14,025	161	10	346	3	32	139	Tolland town
822	790	3	3	4	0	0	22	Union town
27,272	23,804	1,554	59	1,245	9	40	561	Vernon town
6,565	5,291	784	27	232	5	14	212	Rockville CDP
5,835	5,503	43	16	199	1	2	71	Willington town
107,077	101,138	1,995	436	1,360	38	126	1,984	Windham County
4,165	3,977	43	11	57	1	1	75	Ashford town
7,885	7,450	226	22	86	2	7	92	Brooklyn town
833	637	180	4	7	0	0	5	Brooklyn CDP
1,559	1,458	31	4	32	0	4	30	East Brooklyn CDP
5,038	4,843	51	21	35	0	2	86	Canterbury town
2,195	2,123	25	3	3	0	3	38	Chaplin town
1,704	1,650	3	5	17	0	1	28	Eastford town
1,817	1,762	3	8	15	0	0	29	Hampton town
16,854	15,865	244	65	312	2	12	354	Killingly town
3,819	3,473	103	17	116	1	2	107	Danielson borough
14,754	13,989	160	85	157	12	31	320	Plainfield town
3,059	2,892	45	29	21	3	7	62	Moosup CDP
2,439	2,285	38	19	38	4	3	52	Plainfield Village CDP
1,129	1,050	15	2	12	5	4	41	Wauregan CDP
4,165	3,998	26	6	69	0	4	62	Pomfret town
9,302	8,833	115	59	94	3	15	183	Putnam town
6,956	6,571	95	41	69	3	13	164	Putnam CDP
1,668	1,628	10	3	6	0	0	21	Scotland town
3,778	3,647	18	32	30	1	1	49	Sterling town

Table 3.

Race and Hispanic or Latino Origin: 2010—Con.

[For information on confidentiality protection, nonsampling error, and definitions, see Selected Appendixes at <www.census.gov/prod/cen2010/cph-1-a.pdf>]

State County County Subdivision Place	Total population	Race							Hispanic or Latino (of any race)
		One race						Two or More Races	
		White	Black or African American	American Indian and Alaska Native	Asian	Native Hawaiian and Other Pacific Islander	Some Other Race		
Windham County—Con.									
Thompson town.....	9,458	9,074	57	38	65	4	59	161	166
North Grosvenor Dale CDP.....	1,530	1,402	15	15	2	0	38	58	66
Quinebaug CDP.....	1,133	1,109	7	2	6	0	0	9	24
Windham town.....	25,268	18,029	1,535	155	371	18	4,259	901	8,653
South Windham CDP.....	1,421	1,275	34	3	10	1	58	40	201
Willimantic CDP.....	17,737	11,704	1,324	106	330	15	3,587	671	7,060
Woodstock town.....	7,964	7,743	30	25	59	1	30	76	119
South Woodstock CDP.....	1,291	1,251	13	8	11	0	4	4	15

Table 3.

Race and Hispanic or Latino Origin: 2010—Con.

[For information on confidentiality protection, nonsampling error, and definitions, see Selected Appendixes at <www.census.gov/prod/cen2010/cph-1-a.pdf>]

Not Hispanic or Latino								State County County Subdivision Place
Total	One race						Two or More Races	
	White	Black or African American	American Indian and Alaska Native	Asian	Native Hawaiian and Other Pacific Islander	Some Other Race		
9,292	8,992	51	32	64	4	19	130	Windham County—Con.
1,464	1,383	15	15	2	0	13	36	Thompson town
1,109	1,088	6	0	6	0	0	9	North Grosvenor Dale CDP
16,615	14,719	990	65	356	12	21	452	Quinebaug CDP
1,220	1,146	30	3	8	1	0	32	Windham town
10,677	9,113	869	43	319	11	13	309	South Windham CDP
7,845	7,662	30	19	59	1	9	65	Willimantic CDP
1,276	1,241	13	6	11	0	1	4	Woodstock town
								South Woodstock CDP

Table 4.

Race and Hispanic or Latino Origin: 2010—Con.

[For information on confidentiality protection, nonsampling error, and definitions, see Selected Appendixes at <www.census.gov/prod/cen2010/cph-1-a.pdf>]

Not Hispanic or Latino									State County Place and County Subdivision
Total	One race						Two or More Races	PLACE AND COUNTY SUBDIVISION—Con.	
	White	Black or African American	American Indian and Alaska Native	Asian	Native Hawaiian and Other Pacific Islander	Some Other Race			
2,439	2,285	38	19	38	4	3	52		Plainfield Village CDP, Windham County
16,621	15,472	506	21	380	6	18	218	Plainville town, Hartford County	
11,873	11,494	94	14	98	2	10	161	Plymouth town, Litchfield County	
4,165	3,998	26	6	69	0	4	62	Pomfret town, Windham County	
1,436	821	195	16	259	3	2	140	Poquonock Bridge CDP, New London County	
9,198	8,757	195	6	92	1	15	132	Portland town, Middlesex County	
5,657	5,327	161	6	58	0	10	95	Portland CDP, Middlesex County	
4,611	4,274	65	55	101	0	12	104	Preston town, New London County	
9,093	8,740	175	11	73	0	14	80	Prospect town, New Haven County	
6,956	6,571	95	41	69	3	13	164	Putnam CDP, Windham County	
9,302	8,833	115	59	94	3	15	183	Putnam town, Windham County	
1,109	1,088	6	0	6	0	0	9	Quinebaug CDP, Windham County	
8,921	8,500	60	8	195	5	17	136	Redding town, Fairfield County	
7,325	6,915	75	4	228	2	11	90	Ridgefield CDP, Fairfield County	
23,697	22,404	174	19	780	12	26	282	Ridgefield town, Fairfield County	
7,749	6,866	109	4	637	1	22	110	Riverside CDP, Fairfield County	
6,565	5,291	784	27	232	5	14	212	Rockville CDP, Tolland County	
18,648	15,719	715	29	1,936	1	20	228	Rocky Hill town, Hartford County	
2,214	2,150	13	3	18	0	3	27	Roxbury town, Litchfield County	
4,046	3,764	58	10	129	5	4	76	Salem town, New London County	
3,634	3,479	52	1	41	0	3	58	Salisbury town, Litchfield County	
2,275	2,205	22	6	23	1	2	16	Salmon Brook CDP, Hartford County	
1,005	988	7	0	4	0	0	5	Saybrook Manor CDP, Middlesex County	
1,668	1,628	10	3	6	1	0	21	Scotland town, Windham County	
15,476	14,516	395	18	359	0	16	172	Seymour town, New Haven County	
707	681	10	0	9	0	0	7	Sharon CDP, Litchfield County	
2,726	2,632	44	2	20	0	1	27	Sharon town, Litchfield County	
37,206	34,333	865	45	1,522	0	80	361	Shelton city, Fairfield County	
37,206	34,333	865	45	1,522	0	80	361	Shelton town, Fairfield County	
3,505	3,415	12	1	33	0	2	42	Sherman town, Fairfield County	
5,250	4,957	108	5	106	0	9	65	Sherwood Manor CDP, Hartford County	
22,774	21,118	369	15	888	4	45	335	Simsbury town, Hartford County	
5,646	5,244	78	3	243	3	8	67	Simsbury Center CDP, Hartford County	
1,766	1,737	7	0	7	1	1	13	Somers CDP, Tolland County	
10,594	9,410	973	14	90	3	7	97	Somers town, Tolland County	
19,381	18,462	156	15	531	4	25	188	Southbury town, New Haven County	
1,440	1,373	28	5	11	0	0	23	South Coventry CDP, Tolland County	
41,595	39,617	567	53	941	6	22	389	Southington town, Hartford County	
1,512	1,405	22	0	65	1	2	17	Southport CDP, Fairfield County	
1,220	1,146	30	3	8	1	0	32	South Windham CDP, Windham County	
24,609	21,114	941	33	2,075	13	30	403	South Windsor town, Hartford County	
7,458	7,164	100	8	90	2	8	86	Southwood Acres CDP, Hartford County	
1,276	1,241	13	6	11	0	1	4	South Woodstock CDP, Windham County	
2,846	2,654	54	23	33	1	5	76	Sprague town, New London County	
11,740	11,325	74	17	131	0	4	189	Stafford town, Tolland County	
4,791	4,524	47	7	94	0	3	116	Stafford Springs CDP, Tolland County	
93,455	65,406	16,106	124	9,604	43	456	1,716	Stamford city, Fairfield County	
93,455	65,406	16,106	124	9,604	43	456	1,716	Stamford town, Fairfield County	
3,778	3,647	18	32	30	1	1	49	Sterling town, Windham County	
919	887	9	1	13	0	2	7	Stonington borough, New London County	
18,109	17,210	156	71	341	6	15	310	Stonington town, New London County	
14,494	11,884	740	12	1,499	5	34	320	Storrs CDP, Tolland County	
44,270	35,040	6,963	75	1,199	25	140	828	Stratford town, Fairfield County	
44,270	35,040	6,963	75	1,199	25	140	828	Stratford CDP, Fairfield County	
14,849	13,270	1,180	20	201	6	16	156	Suffield town, Hartford County	
1,294	1,211	27	3	23	0	0	30	Suffield Depot CDP, Hartford County	
1,259	1,119	72	1	32	0	9	26	Tariffville CDP, Hartford County	
1,013	967	6	1	14	0	0	25	Terramuggus CDP, Hartford County	
5,206	5,009	42	6	61	2	5	81	Terryville CDP, Litchfield County	
1,825	1,780	7	7	9	0	1	21	Thomaston CDP, Litchfield County	
7,685	7,511	27	19	58	0	4	66	Thomaston town, Litchfield County	
9,292	8,992	51	32	64	4	19	130	Thompson town, Windham County	
7,599	6,503	553	22	226	3	13	279	Thompsonville CDP, Hartford County	
14,716	14,025	161	10	346	3	32	139	Tolland town, Tolland County	
33,190	30,898	776	50	777	9	52	628	Torrington city, Litchfield County	
33,190	30,898	776	50	777	9	52	628	Torrington town, Litchfield County	
33,950	30,872	1,070	19	1,559	2	67	361	Trumbull town, Fairfield County	
33,950	30,872	1,070	19	1,559	2	67	361	Trumbull CDP, Fairfield County	
822	790	3	3	4	0	0	22	Union town, Tolland County	
27,272	23,804	1,554	59	1,245	9	40	561	Vernon town, Tolland County	
2,562	2,461	12	18	16	0	1	54	Voluntown town, New London County	

Table 4.

Race and Hispanic or Latino Origin: 2010—Con.

[For information on confidentiality protection, nonsampling error, and definitions, see Selected Appendixes at <www.census.gov/prod/cen2010/cph-1-a.pdf>]

State County Place and County Subdivision	Total population	Race							Hispanic or Latino (of any race)
		One race						Two or More Races	
		White	Black or African American	American Indian and Alaska Native	Asian	Native Hawaiian and Other Pacific Islander	Some Other Race		
PLACE AND COUNTY SUBDIVISION—Con.									
Wallingford town, New Haven County.....	45,135	41,077	652	76	1,531	5	1,141	653	3,562
Wallingford Center CDP, New Haven County.....	18,209	15,924	348	44	612	3	932	346	2,610
Warren town, Litchfield County.....	1,461	1,418	8	1	20	0	8	6	31
Washington town, Litchfield County.....	3,578	3,429	21	3	27	0	48	50	142
Waterbury city, New Haven County.....	110,366	64,864	22,138	626	1,989	38	15,610	5,101	34,446
Waterbury town, New Haven County.....	110,366	64,864	22,138	626	1,989	38	15,610	5,101	34,446
Waterford CDP, New London County.....	2,887	2,535	123	24	85	0	35	85	188
Waterford town, New London County.....	19,517	17,453	487	105	728	2	245	497	922
Watertown CDP, Litchfield County.....	3,574	3,432	38	10	33	1	25	35	100
Watertown town, Litchfield County.....	22,514	21,249	315	58	376	1	213	302	838
Wauregan CDP, Windham County.....	1,205	1,113	16	3	12	5	9	47	76
Weatogue CDP, Hartford County.....	2,776	2,516	37	2	146	0	13	62	72
Westbrook town, Middlesex County.....	6,938	6,576	44	12	94	1	131	80	309
Westbrook Center CDP, Middlesex County..	2,413	2,211	13	5	55	1	82	46	154
West Hartford town, Hartford County.....	63,268	50,349	3,982	113	4,666	24	2,434	1,700	6,192
West Hartford CDP, Hartford County.....	63,268	50,349	3,982	113	4,666	24	2,434	1,700	6,192
West Haven city, New Haven County.....	55,564	36,498	10,917	178	2,077	90	3,894	1,910	10,155
West Haven town, New Haven County.....	55,564	36,498	10,917	178	2,077	90	3,894	1,910	10,155
Weston town, Fairfield County.....	10,179	9,463	131	12	295	2	82	194	336
Westport town, Fairfield County.....	26,391	24,429	305	16	1,047	9	159	426	932
Westport CDP, Fairfield County.....	26,391	24,429	305	16	1,047	9	159	426	932
West Simsbury CDP, Hartford County.....	2,447	2,316	21	6	49	1	14	40	56
Wethersfield town, Hartford County.....	26,668	23,876	840	31	765	4	699	453	2,185
Wethersfield CDP, Hartford County.....	26,668	23,876	840	31	765	4	699	453	2,185
Willimantic CDP, Windham County.....	17,737	11,704	1,324	106	330	15	3,587	671	7,060
Willington town, Tolland County.....	6,041	5,632	48	20	202	1	42	96	206
Wilton town, Fairfield County.....	18,062	16,666	180	10	827	0	96	283	537
Wilton Center CDP, Fairfield County.....	732	611	27	1	74	0	9	10	26
Winchester town, Litchfield County.....	11,242	10,468	201	26	109	1	225	212	583
Windham town, Windham County.....	25,268	18,029	1,535	155	371	18	4,259	901	8,653
Windsor town, Hartford County.....	29,044	15,892	9,967	61	1,300	2	891	931	2,442
Windsor Locks town, Hartford County.....	12,498	10,728	605	15	667	0	157	326	576
Windsor Locks CDP, Hartford County.....	12,498	10,728	605	15	667	0	157	326	576
Winsted CDP, Litchfield County.....	7,712	7,065	167	22	98	0	207	153	503
Wolcott town, New Haven County.....	16,680	15,758	293	26	210	3	144	246	611
Woodbridge town, New Haven County.....	8,990	7,822	179	5	784	1	47	152	284
Woodbury town, Litchfield County.....	9,975	9,547	57	33	168	0	38	132	245
Woodbury Center CDP, Litchfield County....	1,294	1,211	9	0	55	0	5	14	31
Woodmont borough, New Haven County....	1,488	1,440	14	0	16	0	8	10	87
Woodstock town, Windham County.....	7,964	7,743	30	25	59	1	30	76	119

Table 4.

Race and Hispanic or Latino Origin: 2010—Con.

[For information on confidentiality protection, nonsampling error, and definitions, see Selected Appendixes at <www.census.gov/prod/cen2010/cph-1-a.pdf>]

Not Hispanic or Latino								State County Place and County Subdivision
Total	One race						Two or More Races	
	White	Black or African American	American Indian and Alaska Native	Asian	Native Hawaiian and Other Pacific Islander	Some Other Race		
								PLACE AND COUNTY SUBDIVISION—Con.
41,573	38,879	587	42	1,526	4	60	475	Wallingford town, New Haven County
15,599	14,417	296	19	609	2	36	220	Wallingford Center CDP, New Haven County
1,430	1,394	8	1	20	0	3	4	Warren town, Litchfield County
3,436	3,345	20	3	26	0	5	37	Washington town, Litchfield County
75,920	50,081	19,654	313	1,933	26	1,226	2,687	Waterbury city, New Haven County
75,920	50,081	19,654	313	1,933	26	1,226	2,687	Waterbury town, New Haven County
2,699	2,410	117	18	85	0	2	67	Waterford CDP, New London County
18,595	16,912	443	92	726	2	21	399	Waterford town, New London County
3,474	3,370	35	8	33	1	0	27	Watertown CDP, Litchfield County
21,676	20,707	292	51	376	1	18	231	Watertown town, Litchfield County
1,129	1,050	15	2	12	5	4	41	Wauregan CDP, Windham County
2,704	2,463	36	2	146	0	7	50	Weatogue CDP, Hartford County
6,629	6,363	42	11	93	1	50	69	Westbrook town, Middlesex County
2,259	2,119	11	4	54	1	31	39	Westbrook Center CDP, Middlesex County
57,076	47,307	3,624	58	4,623	15	274	1,175	West Hartford town, Hartford County
57,076	47,307	3,624	58	4,623	15	274	1,175	West Hartford CDP, Hartford County
45,409	31,635	10,205	89	2,056	43	161	1,220	West Haven city, New Haven County
45,409	31,635	10,205	89	2,056	43	161	1,220	West Haven town, New Haven County
9,843	9,212	130	10	293	2	19	177	Weston town, Fairfield County
25,459	23,715	292	5	1,038	8	60	341	Westport town, Fairfield County
25,459	23,715	292	5	1,038	8	60	341	Westport CDP, Fairfield County
2,391	2,282	20	4	49	1	0	35	West Simsbury CDP, Hartford County
24,483	22,600	738	21	757	4	45	318	Wethersfield town, Hartford County
24,483	22,600	738	21	757	4	45	318	Wethersfield CDP, Hartford County
10,677	9,113	869	43	319	11	13	309	Willimantic CDP, Windham County
5,835	5,503	43	16	199	1	2	71	Willington town, Tolland County
17,525	16,255	164	6	821	0	35	244	Wilton town, Fairfield County
706	598	23	0	74	0	3	8	Wilton Center CDP, Fairfield County
10,659	10,230	136	15	102	1	9	166	Winchester town, Litchfield County
16,615	14,719	990	65	356	12	21	452	Windham town, Windham County
26,602	14,858	9,648	49	1,289	2	75	681	Windsor town, Hartford County
11,922	10,390	575	13	665	0	18	261	Windsor Locks town, Hartford County
11,922	10,390	575	13	665	0	18	261	Windsor Locks CDP, Hartford County
7,209	6,876	105	11	91	0	9	117	Winsted CDP, Litchfield County
16,069	15,360	261	17	205	3	32	191	Wolcott town, New Haven County
8,706	7,605	173	4	780	1	16	127	Woodbridge town, New Haven County
9,730	9,366	55	24	167	0	8	110	Woodbury town, Litchfield County
1,263	1,185	8	0	55	0	1	14	Woodbury Center CDP, Litchfield County
1,401	1,365	12	0	16	0	0	8	Woodmont borough, New Haven County
7,845	7,662	30	19	59	1	9	65	Woodstock town, Windham County

Table 5.
Population for Selected Categories of Race: 2010

[For information on confidentiality protection, nonsampling error, and definitions, see Selected Appendixes at <www.census.gov/prod/cen2010/cph-1-a.pdf>]

State County County Subdivision Place	Race in combination with one or more other races						Race alone or in combination with one or more other races					
	White	Black or African American	American Indian and Alaska Native	Asian	Native Hawaiian and Other Pacific Islander	Some Other Race	White	Black or African American	American Indian and Alaska Native	Asian	Native Hawaiian and Other Pacific Islander	Some Other Race
Connecticut	73,782	43,304	19,884	21,523	3,969	30,657	2,846,192	405,600	31,140	157,088	5,397	229,123
Fairfield County	18,908	9,258	3,643	6,147	1,104	10,611	704,808	108,575	6,027	48,431	1,546	73,085
Bethel town.....	311	113	59	113	3	129	16,815	456	77	946	9	656
Bethel CDP.....	189	71	35	70	1	87	8,289	317	47	624	2	504
Bridgeport town.....	3,944	3,273	1,028	753	471	3,545	61,014	53,115	1,817	5,671	622	28,740
Bridgeport city.....	3,944	3,273	1,028	753	471	3,545	61,014	53,115	1,817	5,671	622	28,740
Brookfield town.....	168	45	40	81	8	41	15,453	222	47	679	8	242
Danbury town.....	3,038	1,158	447	530	131	2,207	58,240	6,961	773	6,004	161	12,620
Danbury city.....	3,038	1,158	447	530	131	2,207	58,240	6,961	773	6,004	161	12,620
Darien town.....	221	34	34	145	5	31	19,729	138	54	889	10	152
Darien CDP.....	221	34	34	145	5	31	19,729	138	54	889	10	152
Easton town.....	81	9	13	63	2	21	7,129	61	22	306	5	64
Fairfield town.....	852	241	167	446	16	242	55,261	1,330	202	2,649	25	956
Southport CDP.....	20	10	1	12	0	4	1,486	32	1	77	1	13
Greenwich town.....	1,113	264	150	602	36	325	54,167	1,578	234	4,641	50	1,779
Byram CDP.....	110	39	21	20	0	57	3,349	167	40	264	0	456
Cos Cob CDP.....	148	28	18	88	1	26	5,969	104	22	701	4	127
Glennville CDP.....	30	3	2	12	3	10	2,151	26	2	150	3	25
Greenwich CDP.....	289	112	37	116	12	110	10,755	752	54	1,126	18	583
Old Greenwich CDP.....	121	11	20	88	8	20	6,099	94	31	440	9	75
Pemberton CDP.....	72	13	12	32	2	42	3,211	64	25	270	2	203
Riverside CDP.....	120	21	17	83	2	16	7,512	142	25	722	5	140
Monroe town.....	282	94	71	118	13	45	18,613	368	84	526	15	198
New Canaan town.....	250	47	31	165	8	44	18,731	244	61	828	11	140
New Fairfield town.....	180	47	43	77	5	46	13,341	196	61	309	13	169
Newtown town.....	299	79	56	149	15	69	26,213	523	89	797	23	257
Newtown borough.....	16	3	3	10	0	0	1,879	21	3	41	1	12
Norwalk town.....	1,885	1,021	394	510	90	1,104	60,711	13,208	722	4,608	145	8,803
Norwalk city.....	1,885	1,021	394	510	90	1,104	60,711	13,208	722	4,608	145	8,803
Redding town.....	140	40	24	85	8	24	8,833	103	37	285	14	59
Georgetown CDP (part).....	7	1	4	2	0	0	383	5	4	6	0	2
Ridgefield town.....	326	50	53	215	14	69	23,473	229	76	1,003	26	201
Ridgefield CDP.....	103	19	18	66	5	24	7,256	98	22	294	7	87
Shelton town.....	486	213	110	125	26	177	36,390	1,148	167	1,654	29	761
Shelton city.....	486	213	110	125	26	177	36,390	1,148	167	1,654	29	761
Sherman town.....	45	14	15	20	0	3	3,514	29	16	55	0	19
Stamford town.....	3,053	1,451	521	932	136	1,827	82,716	18,512	914	10,607	222	13,728
Stamford city.....	3,053	1,451	521	932	136	1,827	82,716	18,512	914	10,607	222	13,728
Stratford town.....	1,010	715	207	239	68	421	40,259	8,062	335	1,453	95	2,558
Stratford CDP.....	1,010	715	207	239	68	421	40,259	8,062	335	1,453	95	2,558
Trumbull town.....	398	155	79	202	13	115	32,822	1,281	100	1,775	16	520
Trumbull CDP.....	398	155	79	202	13	115	32,822	1,281	100	1,775	16	520
Weston town.....	175	47	14	131	7	20	9,638	178	26	426	9	102
Georgetown CDP (part).....	6	1	0	3	0	2	143	6	0	4	0	4
Westport town.....	386	87	47	255	24	74	24,815	392	63	1,302	33	233
Westport CDP.....	386	87	47	255	24	74	24,815	392	63	1,302	33	233
Wilton town.....	265	61	40	191	5	32	16,931	241	50	1,018	5	128
Cannondale CDP.....	1	2	1	2	0	0	129	8	1	5	0	1
Georgetown CDP (part).....	11	2	3	6	0	0	1,151	26	3	78	0	14
Wilton Center CDP.....	10	2	2	4	0	3	621	29	3	78	0	12
Hartford County	18,228	12,090	4,686	5,445	1,081	8,357	665,465	131,281	7,073	43,403	1,370	71,415
Avon town.....	285	83	61	164	13	54	16,535	351	76	1,309	14	158
Berlin town.....	184	55	53	53	9	50	19,044	196	78	583	11	161
Kensington CDP.....	81	28	30	17	5	20	8,124	84	37	243	7	57
Bloomfield town.....	350	472	193	122	27	147	7,654	12,253	245	507	35	489
Blue Hills CDP.....	61	87	52	18	2	42	237	2,629	59	24	3	92
Bristol town.....	1,348	874	325	241	64	340	54,413	3,197	442	1,414	74	2,592
Bristol city.....	1,348	874	325	241	64	340	54,413	3,197	442	1,414	74	2,592
Burlington town.....	73	20	14	47	3	14	9,047	80	15	185	6	56
Canton town.....	115	47	37	32	5	13	9,966	141	63	187	7	58
Canton Valley CDP.....	27	5	13	11	1	0	1,532	22	13	30	2	11
Collinsville CDP.....	44	15	16	13	4	5	3,579	63	32	91	5	27
East Granby town.....	100	63	45	25	5	14	4,820	171	53	157	9	71
East Hartford town.....	1,318	1,057	335	312	97	839	27,602	14,399	547	3,255	132	7,364
East Hartford CDP.....	1,318	1,057	335	312	97	839	27,602	14,399	547	3,255	132	7,364
East Windsor town.....	189	120	64	40	10	54	9,549	894	79	560	15	314
Broad Brook CDP.....	80	61	24	19	2	28	3,395	491	33	81	7	175
Enfield town.....	755	433	234	188	35	146	39,252	3,188	309	1,057	53	1,721
Hazardville CDP.....	84	55	19	15	2	16	4,367	167	25	81	6	53
Sherwood Manor CDP.....	75	30	31	11	1	9	5,133	144	37	117	1	58
Southwood Acres CDP.....	89	37	25	29	7	19	7,368	144	36	121	9	82
Thompsonville CDP.....	297	197	83	68	15	73	7,289	823	111	295	21	416
Farmington town.....	380	135	62	215	16	89	22,401	754	88	2,260	21	277
Glastonbury town.....	513	189	128	272	16	79	30,916	889	190	2,606	16	428
Glastonbury Center CDP.....	95	40	30	52	1	27	6,794	134	45	411	1	128
Granby town.....	123	50	41	43	7	8	10,994	172	58	143	13	45
North Granby CDP.....	22	8	12	1	1	3	1,887	38	14	16	1	12
Salmon Brook CDP.....	16	1	6	8	1	0	2,256	26	12	31	2	13
Hartford town.....	3,278	2,922	982	637	385	2,919	40,483	51,253	1,759	4,074	447	32,586

**Table 5.
Population for Selected Categories of Race: 2010—Con.**

[For information on confidentiality protection, nonsampling error, and definitions, see Selected Appendixes at <www.census.gov/prod/cen2010/cph-1-a.pdf>]

State County County Subdivision Place	Race in combination with one or more other races						Race alone or in combination with one or more other races					
	White	Black or African American	American Indian and Alaska Native	Asian	Native Hawaiian and Other Pacific Islander	Some Other Race	White	Black or African American	American Indian and Alaska Native	Asian	Native Hawaiian and Other Pacific Islander	Some Other Race
Hartford County—Con.												
Hartford town—Con.												
Hartford city.....	3,278	2,922	982	637	385	2,919	40,483	51,253	1,759	4,074	447	32,586
Hartland town.....	24	7	15	4	1	0	2,078	16	21	21	1	4
Manchester town.....	1,589	1,091	355	495	61	572	43,174	8,243	538	5,122	82	3,243
Manchester CDP.....	970	683	230	223	33	313	23,092	4,855	339	1,493	41	2,031
Marlborough town.....	82	36	21	43	0	4	6,184	121	28	146	5	18
Terramuggus CDP.....	24	8	8	12	0	3	1,000	14	9	26	0	6
New Britain town.....	2,385	1,680	451	465	116	1,362	48,964	11,207	722	2,194	143	13,342
New Britain city.....	2,385	1,680	451	465	116	1,362	48,964	11,207	722	2,194	143	13,342
Newington town.....	490	271	124	205	20	187	26,926	1,346	172	1,941	24	829
Newington CDP.....	490	271	124	205	20	187	26,926	1,346	172	1,941	24	829
Plainville town.....	289	137	72	54	6	74	16,383	670	96	436	12	446
Rocky Hill town.....	260	114	68	125	10	111	16,640	854	111	2,068	11	384
Simsbury town.....	383	110	78	205	9	49	22,025	515	99	1,094	13	197
Simsbury Center CDP.....	76	30	17	33	3	9	5,450	116	20	277	6	54
Tariffville CDP.....	28	15	7	8	1	7	1,195	91	8	40	1	23
Weatogue CDP.....	62	15	5	36	0	7	2,578	52	7	182	0	20
West Simsbury CDP.....	37	10	6	21	4	4	2,353	31	12	70	5	18
Southington town.....	463	191	114	144	17	103	41,074	828	180	1,086	28	409
South Windsor town.....	407	204	80	225	14	140	22,152	1,191	126	2,307	27	463
Suffield town.....	163	57	57	67	5	27	13,662	1,286	81	271	11	617
Suffield Depot CDP.....	30	16	14	6	1	3	1,261	45	17	29	1	8
West Hartford town.....	1,347	704	314	605	65	533	51,696	4,686	427	5,271	89	2,967
West Hartford CDP.....	1,347	704	314	605	65	533	51,696	4,686	427	5,271	89	2,967
Wethersfield town.....	381	171	85	134	23	137	24,257	1,011	116	899	27	836
Wethersfield CDP.....	381	171	85	134	23	137	24,257	1,011	116	899	27	836
Windsor town.....	679	640	196	196	33	220	16,571	10,607	257	1,496	35	1,111
Windsor Locks town.....	275	157	82	87	9	72	11,003	762	97	754	9	229
Windsor Locks CDP.....	275	157	82	87	9	72	11,003	762	97	754	9	229
Litchfield County.....												
Barkhamsted town.....	40	4	23	15	2	4	3,743	15	23	38	2	25
Bethlehem town.....	31	12	11	10	2	1	3,563	28	15	28	2	7
Bethlehem Village CDP.....	18	8	8	4	0	1	1,996	17	12	11	0	6
Bridgewater town.....	8	0	1	3	0	4	1,689	14	1	19	0	12
Canaan town.....	15	10	8	3	0	2	1,219	18	9	6	1	3
Falls Village CDP.....	3	3	1	1	0	0	532	7	1	2	0	1
Colebrook town.....	15	9	3	2	1	4	1,463	13	5	11	4	7
Cornwall town.....	18	6	6	7	0	0	1,404	9	7	16	0	3
Goshen town.....	18	3	14	2	0	1	2,916	13	18	38	0	10
Harwinton town.....	41	15	19	7	3	6	5,556	28	27	56	7	16
Northwest Harwinton CDP.....	30	13	14	6	3	1	3,197	22	17	37	6	9
Kent town.....	35	9	9	18	1	6	2,848	44	31	67	2	27
Litchfield town.....	117	29	46	44	3	6	8,266	81	59	121	15	49
Bantam borough.....	14	4	6	4	0	2	747	13	7	5	0	3
Litchfield borough.....	22	7	12	2	0	3	1,229	12	14	14	0	13
Morris town.....	28	10	15	9	0	0	2,353	22	17	27	0	3
New Hartford town.....	65	14	31	16	0	9	6,841	37	35	95	0	30
New Hartford Center CDP.....	25	1	16	9	0	2	1,346	12	19	29	0	6
New Milford town.....	458	166	138	176	11	142	26,267	650	206	955	22	606
New Milford CDP.....	109	43	32	32	5	45	5,896	215	57	236	7	249
Norfolk town.....	18	5	6	8	0	0	1,677	17	8	19	0	7
Norfolk CDP.....	7	2	4	1	0	0	534	12	6	3	0	5
North Canaan town.....	29	10	14	2	2	2	3,223	50	17	10	2	43
Canaan CDP.....	12	4	7	0	1	0	1,163	21	10	7	1	22
Plymouth town.....	184	81	85	29	4	19	11,932	183	107	129	6	97
Terryville CDP.....	93	45	37	19	1	12	5,215	91	51	80	3	55
Roxbury town.....	28	12	12	6	1	6	2,207	25	15	24	1	24
Salisbury town.....	61	31	6	25	3	8	3,620	83	12	66	3	26
Lakeville CDP.....	17	7	1	8	0	1	878	30	6	25	0	6
Sharon town.....	27	6	4	17	1	1	2,697	50	6	37	1	19
Sharon CDP.....	7	1	3	3	0	0	700	11	3	12	0	10
Thomaston town.....	80	29	36	15	1	7	7,711	63	62	75	1	60
Thomaston CDP.....	31	9	23	2	1	2	1,851	18	31	11	1	33
Torrington town.....	814	479	248	129	43	208	33,092	1,453	338	914	52	1,538
Torrington city.....	814	479	248	129	43	208	33,092	1,453	338	914	52	1,538
Warren town.....	5	2	1	2	1	2	1,423	10	2	22	1	10
Washington town.....	48	15	8	16	0	13	3,477	36	11	43	0	61
New Preston CDP.....	18	7	4	6	0	1	1,144	15	5	15	0	21
Watertown town.....	261	125	90	67	19	63	21,510	440	148	443	20	276
Oakville CDP.....	117	59	43	34	4	32	8,539	228	70	195	4	160
Watertown CDP.....	30	10	8	11	3	8	3,462	48	18	44	4	33
Winchester town.....	202	84	76	41	11	24	10,670	285	102	150	12	249
Winsted CDP.....	146	60	58	27	7	19	7,211	227	80	125	7	226
Woodbury town.....	125	35	46	56	3	13	9,672	92	79	224	3	51
Woodbury Center CDP.....	14	5	6	3	0	0	1,225	14	6	58	0	5
Middlesex County.....												
Chester town.....	50	11	19	28	7	1	3,896	50	24	59	7	22
Chester Center CDP.....	19	4	8	13	6	0	1,528	12	11	19	6	12

Table 5.
Population for Selected Categories of Race: 2010—Con.

[For information on confidentiality protection, nonsampling error, and definitions, see Selected Appendixes at <www.census.gov/prod/cen2010/cph-1-a.pdf>]

State County County Subdivision Place	Race in combination with one or more other races						Race alone or in combination with one or more other races					
	White	Black or African American	American Indian and Alaska Native	Asian	Native Hawaiian and Other Pacific Islander	Some Other Race	White	Black or African American	American Indian and Alaska Native	Asian	Native Hawaiian and Other Pacific Islander	Some Other Race
Middlesex County—Con.												
Clinton town.....	168	39	42	57	2	66	12,723	124	62	295	9	240
Clinton CDP.....	48	10	8	12	0	22	3,187	36	11	82	0	103
Cromwell town.....	238	134	42	74	7	52	12,772	727	55	539	10	189
Deep River town.....	57	20	18	22	3	21	4,414	105	25	75	5	79
Deep River Center CDP.....	33	16	17	17	0	6	2,352	62	24	40	1	53
Durham town.....	71	9	36	31	5	7	7,189	42	46	152	5	36
Durham CDP.....	26	7	16	7	0	1	2,860	16	17	56	0	14
East Haddam town.....	93	40	31	20	2	14	8,925	104	52	83	6	58
Moodus CDP.....	16	11	6	0	0	0	1,386	17	6	16	0	5
East Hampton town.....	167	50	52	74	2	36	12,528	187	62	275	4	103
East Hampton CDP.....	60	25	16	18	0	20	2,619	58	19	35	1	30
Lake Pocotopaug CDP.....	44	10	19	21	1	12	3,350	32	20	73	1	20
Essex town.....	56	27	15	16	9	18	6,487	69	22	97	11	72
Essex Village CDP.....	20	14	3	4	2	1	2,445	34	4	24	4	8
Haddam town.....	112	37	55	26	0	4	8,097	126	67	147	2	27
Higginum CDP.....	35	9	25	2	0	0	1,659	23	32	20	0	0
Killingworth town.....	75	29	23	35	4	6	6,368	75	36	109	8	19
Middlefield town.....	64	30	28	10	1	12	4,287	86	33	61	1	34
Middletown town.....	1,433	1,084	351	416	52	359	37,571	7,194	455	2,735	79	1,535
Middletown city.....	1,433	1,084	351	416	52	359	37,571	7,194	455	2,735	79	1,535
Old Saybrook town.....	132	39	29	56	5	57	9,749	136	36	299	8	176
Fenwick borough.....	0	0	0	0	0	0	43	0	0	0	0	0
Old Saybrook Center CDP.....	21	8	3	2	0	8	1,912	30	4	82	0	32
Saybrook Manor CDP.....	5	1	0	3	1	2	1,015	8	0	7	3	25
Portland town.....	149	81	50	33	9	13	9,106	288	57	125	10	99
Portland CDP.....	103	63	35	21	9	7	5,563	233	41	79	9	64
Westbrook town.....	74	26	19	32	3	14	6,650	70	31	126	4	145
Westbrook Center CDP.....	42	14	17	15	2	8	2,253	27	22	70	3	90
New Haven County.....												
New Haven County.....	17,903	11,879	4,640	4,629	878	7,521	662,647	121,729	7,137	34,892	1,212	59,502
Ansonia town.....	486	363	123	72	34	214	15,428	2,593	173	443	40	1,240
Ansonia city.....	486	363	123	72	34	214	15,428	2,593	173	443	40	1,240
Beacon Falls town.....	79	26	11	38	9	19	5,820	121	13	108	11	71
Bethany town.....	54	16	18	25	1	11	5,148	122	25	293	1	38
Branford town.....	343	139	101	112	13	70	26,091	679	164	1,137	17	342
Branford Center CDP.....	92	39	26	30	9	22	5,431	142	47	186	10	119
Cheshire town.....	367	109	80	202	5	83	25,870	1,570	110	1,691	17	433
Cheshire Village CDP.....	77	16	15	53	1	15	5,375	82	23	359	1	35
Derby town.....	275	188	65	37	14	123	10,956	1,168	87	369	15	671
Derby city.....	275	188	65	37	14	123	10,956	1,168	87	369	15	671
East Haven town.....	411	167	116	91	2	153	26,298	1,008	166	1,057	4	1,207
East Haven CDP.....	411	167	116	91	2	153	26,298	1,008	166	1,057	4	1,207
Guilford town.....	257	68	78	107	3	32	21,448	246	92	649	5	212
Guilford Center CDP.....	28	6	12	11	0	3	2,507	24	13	55	1	27
Hamden town.....	1,268	984	341	448	43	369	42,996	13,291	432	3,780	60	2,196
Madison town.....	216	53	59	109	3	17	17,619	163	84	517	5	113
Madison Center CDP.....	19	3	7	15	0	2	2,225	23	13	40	0	12
Meriden town.....	1,750	1,186	453	246	67	803	46,477	7,062	755	1,523	101	7,309
Meriden city.....	1,750	1,186	453	246	67	803	46,477	7,062	755	1,523	101	7,309
Middlebury town.....	71	16	16	41	2	19	7,167	89	20	328	4	51
Milford town.....	726	292	158	326	29	240	47,715	1,620	231	3,147	48	918
Milford city (balance).....	716	289	156	323	29	238	46,265	1,603	229	3,128	48	908
Woodmont borough.....	10	3	2	3	0	2	1,450	17	2	19	0	10
Naugatuck town.....	639	374	123	122	28	251	28,339	1,949	185	1,091	31	1,058
Naugatuck borough.....	639	374	123	122	28	251	28,339	1,949	185	1,091	31	1,058
New Haven town.....	3,652	2,861	1,121	981	166	1,778	58,880	48,799	1,781	6,926	237	18,663
New Haven city.....	3,652	2,861	1,121	981	166	1,778	58,880	48,799	1,781	6,926	237	18,663
North Branford town.....	134	46	48	33	4	32	13,892	237	62	260	9	102
North Haven town.....	269	123	71	121	14	88	21,932	848	99	1,253	21	299
North Haven CDP.....	269	123	71	121	14	88	21,932	848	99	1,253	21	299
Orange town.....	166	48	30	84	10	37	12,584	250	47	1,131	10	127
Orange CDP.....	166	48	30	84	10	37	12,584	250	47	1,131	10	127
Oxford town.....	129	48	38	45	10	17	12,235	193	51	240	13	99
Prospect town.....	96	36	44	12	8	23	9,060	213	56	85	8	96
Seymour town.....	200	95	84	65	10	40	15,487	522	110	430	11	245
Southbury town.....	219	42	64	105	6	45	19,090	208	85	636	10	119
Heritage Village CDP.....	13	1	3	2	2	5	3,677	31	5	24	3	9
Wallingford town.....	579	208	166	208	18	176	41,656	860	242	1,739	23	1,317
Wallingford Center CDP.....	308	118	86	85	5	113	16,232	466	130	697	8	1,045
Waterbury town.....	3,678	3,141	781	510	278	2,182	68,542	25,279	1,407	2,499	316	17,792
Waterbury city.....	3,678	3,141	781	510	278	2,182	68,542	25,279	1,407	2,499	316	17,792
West Haven town.....	1,482	1,098	366	364	93	603	37,980	12,015	544	2,441	183	4,497
West Haven city.....	1,482	1,098	366	364	93	603	37,980	12,015	544	2,441	183	4,497
Wolcott town.....	216	117	55	48	3	60	15,974	410	81	258	6	204
Woodbridge town.....	141	35	30	77	5	36	7,963	214	35	861	6	83
New London County.....												
New London County.....	8,084	5,078	3,354	2,332	489	1,950	233,297	21,103	5,859	13,715	669	10,672
Bozrah town.....	47	19	12	15	2	4	2,555	48	23	28	2	22
Colchester town.....	244	109	100	82	10	44	15,325	374	182	302	11	187
Colchester CDP.....	89	41	32	21	2	14	4,438	175	65	125	3	77

Table 5.
Population for Selected Categories of Race: 2010—Con.

[For information on confidentiality protection, nonsampling error, and definitions, see Selected Appendixes at <www.census.gov/prod/cen2010/cph-1-a.pdf>]

State County County Subdivision Place	Race in combination with one or more other races						Race alone or in combination with one or more other races					
	White	Black or African American	American Indian and Alaska Native	Asian	Native Hawaiian and Other Pacific Islander	Some Other Race	White	Black or African American	American Indian and Alaska Native	Asian	Native Hawaiian and Other Pacific Islander	Some Other Race
New London County—Con.												
East Lyme town.....	312	104	86	158	17	53	16,495	1,112	141	1,194	23	571
Niantic CDP.....	36	21	13	12	1	2	2,987	57	29	67	1	16
Franklin town.....	20	3	10	7	0	0	1,861	15	21	29	0	16
Griswold town.....	303	149	147	59	15	31	11,255	359	257	326	18	108
Jewett City borough.....	143	82	40	26	8	21	3,093	223	76	191	8	66
Groton town.....	1,661	1,082	640	582	108	287	33,268	3,843	951	3,084	142	1,152
Conning Towers Nautilus Park CDP.....	494	235	199	180	51	39	7,417	1,020	272	506	62	202
Groton city.....	508	440	175	120	26	107	7,832	1,504	265	927	31	559
Groton Long Point borough.....	7	1	0	0	1	5	512	3	0	4	1	5
Long Hill CDP.....	133	82	55	48	3	29	3,208	387	101	591	9	94
Mystic CDP (part).....	23	17	13	10	0	1	1,178	28	19	34	0	12
Noank CDP.....	28	14	12	7	3	9	1,728	33	18	39	8	10
Old Mystic CDP.....	122	60	37	77	9	21	3,133	183	55	306	11	39
Poquonock Bridge CDP.....	119	98	59	50	2	25	1,076	319	79	310	5	124
Lebanon town.....	93	34	37	20	6	14	7,097	114	80	61	6	53
Ledyard town.....	441	321	319	133	28	54	13,290	814	694	663	38	245
Gales Ferry CDP.....	27	10	15	4	5	2	1,063	54	25	30	6	16
Mashantucket CDP (part).....	17	66	72	4	1	2	65	84	223	4	1	7
Lisbon town.....	92	23	45	24	1	11	4,176	63	74	88	2	35
Lyme town.....	14	1	2	8	0	3	2,366	4	6	31	1	12
Montville town.....	619	333	279	190	29	113	16,028	1,459	639	1,438	37	798
Oxoboxo River CDP.....	121	60	47	38	4	30	2,893	148	94	88	5	94
New London town.....	1,375	1,099	501	301	120	550	18,053	5,917	767	1,023	164	3,802
New London city.....	1,375	1,099	501	301	120	550	18,053	5,917	767	1,023	164	3,802
North Stonington town.....	116	35	81	30	1	10	5,067	92	142	105	4	26
Norwich town.....	1,555	1,279	657	329	112	568	29,710	5,497	1,133	3,442	165	2,921
Norwich city.....	1,555	1,279	657	329	112	568	29,710	5,497	1,133	3,442	165	2,921
Old Lyme town.....	78	11	24	38	2	21	7,355	46	38	193	2	59
Preston town.....	107	38	72	23	8	16	4,452	106	132	124	10	43
Mashantucket CDP (part).....	0	0	0	0	0	0	0	0	0	0	0	0
Salem town.....	82	27	23	41	4	20	3,919	92	33	171	9	33
Sprague town.....	95	52	34	4	1	21	2,786	112	60	37	2	94
Baltic CDP.....	69	35	27	2	0	16	1,081	81	47	34	1	84
Stonington town.....	315	137	108	125	5	47	17,788	313	185	469	11	161
Mystic CDP (part).....	38	15	15	15	0	2	2,817	39	25	99	1	30
Pawcatuck CDP.....	150	74	49	48	4	21	5,345	144	91	156	5	64
Stonington borough.....	7	3	0	3	1	1	903	13	1	16	1	3
Voluntown town.....	61	14	37	11	0	9	2,544	28	56	27	0	15
Waterford town.....	454	208	140	152	20	74	17,907	695	245	880	22	319
Waterford CDP.....	81	38	22	16	0	26	2,616	161	46	101	0	61
Tolland County.....	2,486	1,090	770	888	98	404	139,611	6,101	1,034	6,022	134	2,771
Andover town.....	36	14	19	10	0	5	3,205	50	23	47	0	22
Bolton town.....	71	34	19	21	3	4	4,835	87	25	91	3	16
Columbia town.....	48	22	23	7	0	3	5,375	58	29	43	0	34
Coventry town.....	178	64	67	51	7	28	12,088	192	97	158	8	96
Coventry Lake CDP.....	54	19	26	15	2	5	2,910	44	34	43	2	20
South Coventry CDP.....	22	9	4	11	0	4	1,422	37	10	23	0	16
Ellington town.....	246	119	64	82	5	54	14,615	420	93	599	8	164
Crystal Lake CDP.....	21	12	5	11	0	7	1,890	28	8	27	0	22
Hebron town.....	122	35	51	44	9	14	9,489	83	68	139	13	40
Mansfield town.....	574	227	137	322	25	83	22,164	1,636	170	2,549	34	703
Mansfield Center CDP.....	33	15	11	15	0	2	850	34	18	83	0	4
Storrs CDP.....	320	131	57	212	21	55	12,690	927	74	1,721	28	316
Somers town.....	104	27	30	52	5	16	9,669	1,021	47	142	8	676
Somers CDP.....	20	9	8	5	4	1	1,767	16	9	12	5	4
Stafford town.....	202	75	81	55	14	27	11,748	159	100	188	15	117
Stafford Springs CDP.....	115	51	38	43	13	11	4,766	106	47	139	13	62
Tolland town.....	146	43	41	69	3	28	14,395	216	53	422	7	127
Union town.....	21	4	17	4	0	0	833	8	20	8	0	8
Vernon town.....	643	391	181	148	23	132	25,468	2,088	249	1,411	33	716
Rockville CDP.....	277	180	76	37	6	58	5,957	1,058	107	280	11	392
Willington town.....	95	35	40	23	4	10	5,727	83	60	225	5	52
Windham County.....	2,463	1,052	1,025	427	96	583	108,563	3,669	1,587	1,815	140	5,585
Ashford town.....	87	28	32	21	1	10	4,149	73	48	79	2	56
Brooklyn town.....	93	48	46	24	0	7	7,698	289	70	112	2	156
Brooklyn CDP.....	5	0	4	2	0	0	657	186	8	9	0	127
East Brooklyn CDP.....	31	24	9	5	0	3	1,548	64	15	37	0	12
Canterbury town.....	94	28	63	8	1	5	5,003	85	84	43	1	18
Chaplin town.....	52	11	31	6	5	10	2,236	37	37	12	5	41
Eastford town.....	28	11	14	5	0	1	1,708	14	19	22	0	16
Hampton town.....	28	4	22	7	0	2	1,818	7	31	23	0	16
Killingly town.....	384	164	179	63	6	69	16,557	427	252	375	8	197
Danielson borough.....	130	76	45	19	1	27	3,724	190	66	135	2	89
Plainfield town.....	358	149	163	71	22	37	14,774	326	251	230	34	205
Moosup CDP.....	77	29	14	22	8	10	3,066	81	43	45	11	66
Plainfield Village CDP.....	58	29	25	10	8	8	2,414	70	44	48	12	42
Wauregan CDP.....	44	23	21	6	2	0	1,157	39	24	18	7	9
Pomfret town.....	65	32	36	17	0	3	4,129	58	42	86	0	15

Table 5.

Population for Selected Categories of Race: 2010—Con.

[For information on confidentiality protection, nonsampling error, and definitions, see Selected Appendixes at <www.census.gov/prod/cen2010/cph-1-a.pdf>]

State County County Subdivision Place	Race in combination with one or more other races						Race alone or in combination with one or more other races					
	White	Black or African American	American Indian and Alaska Native	Asian	Native Hawaiian and Other Pacific Islander	Some Other Race	White	Black or African American	American Indian and Alaska Native	Asian	Native Hawaiian and Other Pacific Islander	Some Other Race
Windham County—Con.												
Putnam town.....	204	93	87	18	18	35	9,222	219	147	115	21	96
Putnam CDP.....	183	81	75	14	18	34	6,923	187	116	85	21	92
Scotland town.....	26	10	10	3	0	4	1,702	20	14	9	0	8
Sterling town.....	56	11	29	22	2	3	3,733	29	61	52	3	16
Thompson town.....	156	43	68	28	3	31	9,230	100	106	93	7	90
North Grosvenor Dale CDP.....	56	15	20	4	0	21	1,458	30	35	6	0	59
Quinebaug CDP.....	8	4	5	0	1	1	1,117	11	7	6	1	1
Windham town.....	758	402	214	114	35	354	18,787	1,937	369	485	53	4,613
South Windham CDP.....	35	27	19	3	1	1	1,310	61	22	13	2	59
Willimantic CDP.....	562	298	131	80	23	288	12,266	1,622	237	410	38	3,875
Woodstock town.....	74	18	31	20	3	12	7,817	48	56	79	4	42
South Woodstock CDP.....	4	2	1	1	0	0	1,255	15	9	12	0	4

Table 6.

Population for Selected Categories of Race: 2010

[For information on confidentiality protection, nonsampling error, and definitions, see Selected Appendixes at <www.census.gov/prod/cen2010/cph-1-a.pdf>]

State County Place and County Subdivision	Race in combination with one or more other races						Race alone or in combination with one or more other races					
	White	Black or African American	American Indian and Alaska Native	Asian	Native Hawaiian and Other Pacific Islander	Some Other Race	White	Black or African American	American Indian and Alaska Native	Asian	Native Hawaiian and Other Pacific Islander	Some Other Race
Connecticut.....	73,782	43,304	19,884	21,523	3,969	30,657	2,846,192	405,600	31,140	157,088	5,397	229,123
COUNTY												
Fairfield County.....	18,908	9,258	3,643	6,147	1,104	10,611	704,808	108,575	6,027	48,431	1,546	73,085
Hartford County.....	18,228	12,090	4,686	5,445	1,081	8,357	665,465	131,281	7,073	43,403	1,370	71,415
Litchfield County.....	2,771	1,201	956	725	112	551	181,039	3,759	1,360	3,633	157	3,259
Middlesex County.....	2,939	1,656	810	930	111	680	150,762	9,383	1,063	5,177	169	2,834
New Haven County.....	17,903	11,879	4,640	4,629	878	7,521	662,647	121,729	7,137	34,892	1,212	59,502
New London County.....	8,084	5,078	3,354	2,332	489	1,950	233,297	21,103	5,859	13,715	669	10,672
Tolland County.....	2,486	1,090	770	888	98	404	139,611	6,101	1,034	6,022	134	2,771
Windham County.....	2,463	1,052	1,025	427	96	583	108,563	3,669	1,587	1,815	140	5,585
PLACE AND COUNTY SUBDIVISION												
Andover town, Tolland County.....	36	14	19	10	0	5	3,205	50	23	47	0	22
Ansonia city, New Haven County.....	486	363	123	72	34	214	15,428	2,593	173	443	40	1,240
Ansonia town, New Haven County.....	486	363	123	72	34	214	15,428	2,593	173	443	40	1,240
Ashford town, Windham County.....	87	28	32	21	1	10	4,149	73	48	79	2	56
Avon town, Hartford County.....	285	83	61	164	13	54	16,535	351	76	1,309	14	158
Baltic CDP, New London County.....	69	35	27	2	0	16	1,081	81	47	34	1	84
Bantam borough, Litchfield County.....	14	4	6	4	0	2	747	13	7	5	0	3
Barkhamsted town, Litchfield County.....	40	4	23	15	2	4	3,743	15	23	38	2	25
Beacon Falls town, New Haven County.....	79	26	11	38	9	19	5,820	121	13	108	11	71
Berlin town, Hartford County.....	184	55	53	53	9	50	19,044	196	78	583	11	161
Bethany town, New Haven County.....	54	16	18	25	1	11	5,148	122	25	293	1	38
Bethel town, Fairfield County.....	311	113	59	113	3	129	16,815	456	77	946	9	656
Bethel CDP, Fairfield County.....	189	71	35	70	1	87	8,289	317	47	624	2	504
Bethlehem town, Litchfield County.....	31	12	11	10	2	1	3,563	28	15	28	2	7
Bethlehem Village CDP, Litchfield County.....	18	8	8	4	0	1	1,996	17	12	11	0	6
Bloomfield town, Hartford County.....	350	472	193	122	27	147	7,654	12,253	245	507	35	489
Blue Hills CDP, Hartford County.....	61	87	52	18	2	42	237	2,629	59	24	3	92
Bolton town, Tolland County.....	71	34	19	21	3	4	4,835	87	25	91	3	16
Bozrah town, New London County.....	47	19	12	15	2	4	2,555	48	23	28	2	22
Branford town, New Haven County.....	343	139	101	112	13	70	26,091	679	164	1,137	17	342
Branford Center CDP, New Haven County.....	92	39	26	30	9	22	5,431	142	47	186	10	119
Bridgeport city, Fairfield County.....	3,944	3,273	1,028	753	471	3,545	61,014	53,115	1,817	5,671	622	28,740
Bridgeport town, Fairfield County.....	3,944	3,273	1,028	753	471	3,545	61,014	53,115	1,817	5,671	622	28,740
Bridgewater town, Litchfield County.....	8	0	1	3	0	4	1,689	14	1	19	0	12
Bristol city, Hartford County.....	1,348	874	325	241	64	340	54,413	3,197	442	1,414	74	2,592
Bristol town, Hartford County.....	1,348	874	325	241	64	340	54,413	3,197	442	1,414	74	2,592
Broad Brook CDP, Hartford County.....	80	61	24	19	2	28	3,395	491	33	81	7	175
Brookfield town, Fairfield County.....	168	45	40	81	8	41	15,453	222	47	679	8	242
Brooklyn CDP, Windham County.....	5	0	4	2	0	0	657	186	8	9	0	127
Brooklyn town, Windham County.....	93	48	46	24	0	7	7,698	289	70	112	2	156
Burlington town, Hartford County.....	73	20	14	47	3	14	9,047	80	15	185	6	56
Byram CDP, Fairfield County.....	110	39	21	20	0	57	3,349	167	40	264	0	456
Canaan CDP, Litchfield County.....	12	4	7	0	1	0	1,163	21	10	7	1	22
Canaan town, Litchfield County.....	15	10	8	3	0	2	1,219	18	9	6	1	3
Cannondale CDP, Fairfield County.....	1	2	1	2	0	0	129	8	1	5	0	1
Canterbury town, Windham County.....	94	28	63	8	1	5	5,003	85	84	43	1	18
Canton town, Hartford County.....	115	47	37	32	5	13	9,966	141	63	187	7	58
Canton Valley CDP, Hartford County.....	27	5	13	11	1	0	1,532	22	13	30	2	11
Chaplin town, Windham County.....	52	11	31	6	5	10	2,236	37	37	12	5	41
Cheshire town, New Haven County.....	367	109	80	202	5	83	25,870	1,570	110	1,691	17	433
Cheshire Village CDP, New Haven County.....	77	16	15	53	1	15	5,375	82	23	359	1	35
Chester town, Middlesex County.....	50	11	19	28	7	1	3,896	50	24	59	7	22
Chester Center CDP, Middlesex County.....	19	4	8	13	6	0	1,528	12	11	19	6	12
Clinton town, Middlesex County.....	168	39	42	57	2	66	12,723	124	62	295	9	240
Clinton CDP, Middlesex County.....	48	10	8	12	0	22	3,187	36	11	82	0	103
Colchester CDP, New London County.....	89	41	32	21	2	14	4,438	175	65	125	3	77
Colchester town, New London County.....	244	109	100	82	10	44	15,325	374	182	302	11	187
Colebrook town, Litchfield County.....	15	9	3	2	1	4	1,463	13	5	11	4	7
Collinsville CDP, Hartford County.....	44	15	16	13	4	5	3,579	63	32	91	5	27
Columbia town, Tolland County.....	48	22	23	7	0	3	5,375	58	29	43	0	34
Conning Towers Nautilus Park CDP, New London County.....	494	235	199	180	51	39	7,417	1,020	272	506	62	202
Cornwall town, Litchfield County.....	18	6	6	7	0	0	1,404	9	7	16	0	3
Cos Cob CDP, Fairfield County.....	148	28	18	88	1	26	5,969	104	22	701	4	127
Coventry town, Tolland County.....	178	64	67	51	7	28	12,088	192	97	158	8	96
Coventry Lake CDP, Tolland County.....	54	19	26	15	2	5	2,910	44	34	43	2	20
Cromwell town, Middlesex County.....	238	134	42	74	7	52	12,772	727	55	539	10	189
Crystal Lake CDP, Tolland County.....	21	12	5	11	0	7	1,890	28	8	27	0	22
Danbury city, Fairfield County.....	3,038	1,158	447	530	131	2,207	58,240	6,961	773	6,004	161	12,620
Danbury town, Fairfield County.....	3,038	1,158	447	530	131	2,207	58,240	6,961	773	6,004	161	12,620
Danielson borough, Windham County.....	130	76	45	19	1	27	3,724	190	66	135	2	89

Table 6.

Population for Selected Categories of Race: 2010—Con.

[For information on confidentiality protection, nonsampling error, and definitions, see Selected Appendixes at <www.census.gov/prod/cen2010/cph-1-a.pdf>]

State County Place and County Subdivision	Race in combination with one or more other races						Race alone or in combination with one or more other races					
	White	Black or African American	American Indian and Alaska Native	Asian	Native Hawaiian and Other Pacific Islander	Some Other Race	White	Black or African American	American Indian and Alaska Native	Asian	Native Hawaiian and Other Pacific Islander	Some Other Race
	PLACE AND COUNTY SUBDIVISION—Con.											
Darien town, Fairfield County.....	221	34	34	145	5	31	19,729	138	54	889	10	152
Darien CDP, Fairfield County.....	221	34	34	145	5	31	19,729	138	54	889	10	152
Deep River town, Middlesex County.....	57	20	18	22	3	21	4,414	105	25	75	5	79
Deep River Center CDP, Middlesex County..	33	16	17	17	0	6	2,352	62	24	40	1	53
Derby city, New Haven County.....	275	188	65	37	14	123	10,956	1,168	87	369	15	671
Derby town, New Haven County.....	275	188	65	37	14	123	10,956	1,168	87	369	15	671
Durham CDP, Middlesex County.....	26	7	16	7	0	1	2,860	16	17	56	0	14
Durham town, Middlesex County.....	71	9	36	31	5	7	7,189	42	46	152	5	36
East Brooklyn CDP, Windham County.....	31	24	9	5	0	3	1,548	64	15	37	0	12
Eastford town, Windham County.....	28	11	14	5	0	1	1,708	14	19	22	0	16
East Granby town, Hartford County.....	100	63	45	25	5	14	4,820	171	53	157	9	71
East Haddam town, Middlesex County.....	93	40	31	20	2	14	8,925	104	52	83	6	58
East Hampton CDP, Middlesex County.....	60	25	16	18	0	20	2,619	58	19	35	1	30
East Hampton town, Middlesex County.....	167	50	52	74	2	36	12,528	187	62	275	4	103
East Hartford town, Hartford County.....	1,318	1,057	335	312	97	839	27,602	14,399	547	3,255	132	7,364
East Hartford CDP, Hartford County.....	1,318	1,057	335	312	97	839	27,602	14,399	547	3,255	132	7,364
East Haven town, New Haven County.....	411	167	116	91	2	153	26,298	1,008	166	1,057	4	1,207
East Haven CDP, New Haven County.....	411	167	116	91	2	153	26,298	1,008	166	1,057	4	1,207
East Lyme town, New London County.....	312	104	86	158	17	53	16,495	1,112	141	1,194	23	571
Easton town, Fairfield County.....	81	9	13	63	2	21	7,129	61	22	306	5	64
East Windsor town, Hartford County.....	189	120	64	40	10	54	9,549	894	79	560	15	314
Ellington town, Tolland County.....	246	119	64	82	5	54	14,615	420	93	599	8	164
Enfield town, Hartford County.....	755	433	234	188	35	146	39,252	3,188	309	1,057	53	1,721
Essex town, Middlesex County.....	56	27	15	16	9	18	6,487	69	22	97	11	72
Essex Village CDP, Middlesex County.....	20	14	3	4	2	1	2,445	34	4	24	4	8
Fairfield town, Fairfield County.....	852	241	167	446	16	242	55,261	1,330	202	2,649	25	956
Falls Village CDP, Litchfield County.....	3	3	1	1	0	0	532	7	1	2	0	1
Farmington town, Hartford County.....	380	135	62	215	16	89	22,401	754	88	2,260	21	277
Fenwick borough, Middlesex County.....	0	0	0	0	0	0	43	0	0	0	0	0
Franklin town, New London County.....	20	3	10	7	0	0	1,861	15	21	29	0	16
Gales Ferry CDP, New London County.....	27	10	15	4	5	2	1,063	54	25	30	6	16
Georgetown CDP, Fairfield County.....	24	4	7	11	0	2	1,677	37	7	88	0	20
Glastonbury town, Hartford County.....	513	189	128	272	16	79	30,916	889	190	2,606	16	428
Glastonbury Center CDP, Hartford County...	95	40	30	52	1	27	6,794	134	45	411	1	128
Glenville CDP, Fairfield County.....	30	3	2	12	3	10	2,151	26	2	150	3	25
Goshen town, Litchfield County.....	18	3	14	2	0	1	2,916	13	18	38	0	10
Granby town, Hartford County.....	123	50	41	43	7	8	10,994	172	58	143	13	45
Greenwich town, Fairfield County.....	1,113	264	150	602	36	325	54,167	1,578	234	4,641	50	1,779
Greenwich CDP, Fairfield County.....	289	112	37	116	12	110	10,755	752	54	1,126	18	583
Griswold town, New London County.....	303	149	147	59	15	31	11,255	359	257	326	18	108
Groton city, New London County.....	508	440	175	120	26	107	7,832	1,504	265	927	31	559
Groton town, New London County.....	1,661	1,082	640	582	108	287	33,268	3,843	951	3,084	142	1,152
Groton Long Point borough, New London County.....	7	1	0	0	1	5	512	3	0	4	1	5
Guilford town, New Haven County.....	257	68	78	107	3	32	21,448	246	92	649	5	212
Guilford Center CDP, New Haven County....	28	6	12	11	0	3	2,507	24	13	55	1	27
Haddam town, Middlesex County.....	112	37	55	26	0	4	8,097	126	67	147	2	27
Hamden town, New Haven County.....	1,268	984	341	448	43	369	42,996	13,291	432	3,780	60	2,196
Hampton town, Windham County.....	28	4	22	7	0	2	1,818	7	31	23	0	16
Hartford city, Hartford County.....	3,278	2,922	982	637	385	2,919	40,483	51,253	1,759	4,074	447	32,586
Hartford town, Hartford County.....	3,278	2,922	982	637	385	2,919	40,483	51,253	1,759	4,074	447	32,586
Hartland town, Hartford County.....	24	7	15	4	1	0	2,078	16	21	21	1	4
Harwinton town, Litchfield County.....	41	15	19	7	3	6	5,556	28	27	56	7	16
Hazardville CDP, Hartford County.....	84	55	19	15	2	16	4,367	167	25	81	6	53
Hebron town, Tolland County.....	122	35	51	44	9	14	9,489	83	68	139	13	40
Heritage Village CDP, New Haven County...	13	1	3	2	2	5	3,677	31	5	24	3	9
Higganum CDP, Middlesex County.....	35	9	25	2	0	0	1,659	23	32	20	0	0
Jewett City borough, New London County....	143	82	40	26	8	21	3,093	223	76	191	8	66
Kensington CDP, Hartford County.....	81	28	30	17	5	20	8,124	84	37	243	7	57
Kent town, Litchfield County.....	35	9	9	18	1	6	2,848	44	31	67	2	27
Killingly town, Windham County.....	384	164	179	63	6	69	16,557	427	252	375	8	197
Killingworth town, Middlesex County.....	75	29	23	35	4	6	6,368	75	36	109	8	19
Lake Pocotopaug CDP, Middlesex County...	44	10	19	21	1	12	3,350	32	20	73	1	20
Lakeville CDP, Litchfield County.....	17	7	1	8	0	1	878	30	6	25	0	6
Lebanon town, New London County.....	93	34	37	20	6	14	7,097	114	80	61	6	53
Ledyard town, New London County.....	441	321	319	133	28	54	13,290	814	694	663	38	245
Lisbon town, New London County.....	92	23	45	24	1	11	4,176	63	74	88	2	35
Litchfield borough, Litchfield County.....	22	7	12	2	0	3	1,229	12	14	14	0	13
Litchfield town, Litchfield County.....	117	29	46	44	3	6	8,266	81	59	121	15	49
Long Hill CDP, New London County.....	133	82	55	48	3	29	3,208	387	101	591	9	94
Lyme town, New London County.....	14	1	2	8	0	3	2,366	4	6	31	1	12
Madison town, New Haven County.....	216	53	59	109	3	17	17,619	163	84	517	5	113

Table 6.

Population for Selected Categories of Race: 2010—Con.

[For information on confidentiality protection, nonsampling error, and definitions, see Selected Appendixes at <www.census.gov/prod/cen2010/cph-1-a.pdf>]

State County Place and County Subdivision	Race in combination with one or more other races						Race alone or in combination with one or more other races					
	White	Black or African American	American Indian and Alaska Native	Asian	Native Hawaiian and Other Pacific Islander	Some Other Race	White	Black or African American	American Indian and Alaska Native	Asian	Native Hawaiian and Other Pacific Islander	Some Other Race
PLACE AND COUNTY SUBDIVISION—Con.												
Madison Center CDP, New Haven County.....	19	3	7	15	0	2	2,225	23	13	40	0	12
Manchester CDP, Hartford County.....	970	683	230	223	33	313	23,092	4,855	339	1,493	41	2,031
Manchester town, Hartford County.....	1,589	1,091	355	495	61	572	43,174	8,243	538	5,122	82	3,243
Mansfield town, Tolland County.....	574	227	137	322	25	83	22,164	1,636	170	2,549	34	703
Mansfield Center CDP, Tolland County.....	33	15	11	15	0	2	850	34	18	83	0	4
Mashantucket CDP, New London County.....	17	66	72	4	1	2	65	84	223	4	1	7
Marlborough town, Hartford County.....	82	36	21	43	0	4	6,184	121	28	146	5	18
Meriden city, New Haven County.....	1,750	1,186	453	246	67	803	46,477	7,062	755	1,523	101	7,309
Meriden town, New Haven County.....	1,750	1,186	453	246	67	803	46,477	7,062	755	1,523	101	7,309
Middlebury town, New Haven County.....	71	16	16	41	2	19	7,167	89	20	328	4	51
Middlefield town, Middlesex County.....	64	30	28	10	1	12	4,287	86	33	61	1	34
Middletown city, Middlesex County.....	1,433	1,084	351	416	52	359	37,571	7,194	455	2,735	79	1,535
Middletown town, Middlesex County.....	1,433	1,084	351	416	52	359	37,571	7,194	455	2,735	79	1,535
Milford city, New Haven County.....	726	292	158	326	29	240	47,715	1,620	231	3,147	48	918
Milford city (balance).....	716	289	156	323	29	238	46,265	1,603	229	3,128	48	908
Woodmont borough.....	10	3	2	3	0	2	1,450	17	2	19	0	10
Milford town, New Haven County.....	726	292	158	326	29	240	47,715	1,620	231	3,147	48	918
Monroe town, Fairfield County.....	282	94	71	118	13	45	18,613	368	84	526	15	198
Montville town, New London County.....	619	333	279	190	29	113	16,028	1,459	639	1,438	37	798
Moodus CDP, Middlesex County.....	16	11	6	0	0	0	1,386	17	6	16	0	5
Moosup CDP, Windham County.....	77	29	14	22	8	10	3,066	81	43	45	11	66
Morris town, Litchfield County.....	28	10	15	9	0	0	2,353	22	17	27	0	3
Mystic CDP, New London County.....	61	32	28	25	0	3	3,995	67	44	133	1	42
Naugatuck borough, New Haven County.....	639	374	123	122	28	251	28,339	1,949	185	1,091	31	1,058
Naugatuck town, New Haven County.....	639	374	123	122	28	251	28,339	1,949	185	1,091	31	1,058
New Britain city, Hartford County.....	2,385	1,680	451	465	116	1,362	48,964	11,207	722	2,194	143	13,342
New Britain town, Hartford County.....	2,385	1,680	451	465	116	1,362	48,964	11,207	722	2,194	143	13,342
New Canaan town, Fairfield County.....	250	47	31	165	8	44	18,731	244	61	828	11	140
New Fairfield town, Fairfield County.....	180	47	43	77	5	46	13,341	196	61	309	13	169
New Hartford town, Litchfield County.....	65	14	31	16	0	9	6,841	37	35	95	0	30
New Hartford Center CDP, Litchfield County.....	25	1	16	9	0	2	1,346	12	19	29	0	6
New Haven city, New Haven County.....	3,652	2,861	1,121	981	166	1,778	58,880	48,799	1,781	6,926	237	18,663
New Haven town, New Haven County.....	3,652	2,861	1,121	981	166	1,778	58,880	48,799	1,781	6,926	237	18,663
Newington town, Hartford County.....	490	271	124	205	20	187	26,926	1,346	172	1,941	24	829
Newington CDP, Hartford County.....	490	271	124	205	20	187	26,926	1,346	172	1,941	24	829
New London city, New London County.....	1,375	1,099	501	301	120	550	18,053	5,917	767	1,023	164	3,802
New London town, New London County.....	1,375	1,099	501	301	120	550	18,053	5,917	767	1,023	164	3,802
New Milford CDP, Litchfield County.....	109	43	32	32	5	45	5,896	215	57	236	7	249
New Milford town, Litchfield County.....	458	166	138	176	11	142	26,267	650	206	955	22	606
New Preston CDP, Litchfield County.....	18	7	4	6	0	1	1,144	15	5	15	0	21
Newtown borough, Fairfield County.....	16	3	3	10	0	0	1,879	21	3	41	1	12
Newtown town, Fairfield County.....	299	79	56	149	15	69	26,213	523	89	797	23	257
Niantic CDP, New London County.....	36	21	13	12	1	2	2,987	57	29	67	1	16
Noank CDP, New London County.....	28	14	12	7	3	9	1,728	33	18	39	8	10
Norfolk CDP, Litchfield County.....	7	2	4	1	0	0	534	12	6	3	0	5
Norfolk town, Litchfield County.....	18	5	6	8	0	0	1,677	17	8	19	0	7
North Branford town, New Haven County.....	134	46	48	33	4	32	13,892	237	62	260	9	102
North Canaan town, Litchfield County.....	29	10	14	2	2	2	3,223	50	17	10	2	43
North Granby CDP, Hartford County.....	22	8	12	1	1	3	1,887	38	14	16	1	12
North Grosvenor Dale CDP, Windham County.....	56	15	20	4	0	21	1,458	30	35	6	0	59
North Haven town, New Haven County.....	269	123	71	121	14	88	21,932	848	99	1,253	21	299
North Haven CDP, New Haven County.....	269	123	71	121	14	88	21,932	848	99	1,253	21	299
North Stonington town, New London County.....	116	35	81	30	1	10	5,067	92	142	105	4	26
Northwest Harwinton CDP, Litchfield County.....	30	13	14	6	3	1	3,197	22	17	37	6	9
Norwalk city, Fairfield County.....	1,885	1,021	394	510	90	1,104	60,711	13,208	722	4,608	145	8,803
Norwalk town, Fairfield County.....	1,885	1,021	394	510	90	1,104	60,711	13,208	722	4,608	145	8,803
Norwich city, New London County.....	1,555	1,279	657	329	112	568	29,710	5,497	1,133	3,442	165	2,921
Norwich town, New London County.....	1,555	1,279	657	329	112	568	29,710	5,497	1,133	3,442	165	2,921
Oakville CDP, Litchfield County.....	117	59	43	34	4	32	8,539	228	70	195	4	160
Old Greenwich CDP, Fairfield County.....	121	11	20	88	8	20	6,099	94	31	440	9	75
Old Lyme town, New London County.....	78	11	24	38	2	21	7,355	46	38	193	2	59
Old Mystic CDP, New London County.....	122	60	37	77	9	21	3,133	183	55	306	11	39
Old Saybrook town, Middlesex County.....	132	39	29	56	5	57	9,749	136	36	299	8	176
Old Saybrook Center CDP, Middlesex County.....	21	8	3	2	0	8	1,912	30	4	82	0	32
Orange town, New Haven County.....	166	48	30	84	10	37	12,584	250	47	1,131	10	127
Orange CDP, New Haven County.....	166	48	30	84	10	37	12,584	250	47	1,131	10	127
Oxford town, New Haven County.....	129	48	38	45	10	17	12,235	193	51	240	13	99
Oxoboxo River CDP, New London County.....	121	60	47	38	4	30	2,893	148	94	88	5	94
Pawcatuck CDP, New London County.....	150	74	49	48	4	21	5,345	144	91	156	5	64
Pemberwick CDP, Fairfield County.....	72	13	12	32	2	42	3,211	64	25	270	2	203

Table 6.

Population for Selected Categories of Race: 2010—Con.

[For information on confidentiality protection, nonsampling error, and definitions, see Selected Appendixes at <www.census.gov/prod/cen2010/cph-1-a.pdf>]

State County Place and County Subdivision	Race in combination with one or more other races						Race alone or in combination with one or more other races					
	White	Black or African American	American Indian and Alaska Native	Asian	Native Hawaiian and Other Pacific Islander	Some Other Race	White	Black or African American	American Indian and Alaska Native	Asian	Native Hawaiian and Other Pacific Islander	Some Other Race
PLACE AND COUNTY SUBDIVISION—Con.												
Plainfield town, Windham County.....	358	149	163	71	22	37	14,774	326	251	230	34	205
Plainfield Village CDP, Windham County.....	58	29	25	10	8	8	2,414	70	44	48	12	42
Plainville town, Hartford County.....	289	137	72	54	6	74	16,383	670	96	436	12	446
Plymouth town, Litchfield County.....	184	81	85	29	4	19	11,932	183	107	129	6	97
Pomfret town, Windham County.....	65	32	36	17	0	3	4,129	58	42	86	0	15
Poquonock Bridge CDP, New London County.....	119	98	59	50	2	25	1,076	319	79	310	5	124
Portland town, Middlesex County.....	149	81	50	33	9	13	9,106	288	57	125	10	99
Portland CDP, Middlesex County.....	103	63	35	21	9	7	5,563	233	41	79	9	64
Preston town, New London County.....	107	38	72	23	8	16	4,452	106	132	124	10	43
Prospect town, New Haven County.....	96	36	44	12	8	23	9,060	213	56	85	8	96
Putnam CDP, Windham County.....	183	81	75	14	18	34	6,923	187	116	85	21	92
Putnam town, Windham County.....	204	93	87	18	18	35	9,222	219	147	115	21	96
Quinebaug CDP, Windham County.....	8	4	5	0	1	1	1,117	11	7	6	1	1
Redding town, Fairfield County.....	140	40	24	85	8	24	8,833	103	37	285	14	59
Ridgefield CDP, Fairfield County.....	103	19	18	66	5	24	7,256	98	22	294	7	87
Ridgefield town, Fairfield County.....	326	50	53	215	14	69	23,473	229	76	1,003	26	201
Riverside CDP, Fairfield County.....	120	21	17	83	2	16	7,512	142	25	722	5	140
Rockville CDP, Tolland County.....	277	180	76	37	6	58	5,957	1,058	107	280	11	392
Rocky Hill town, Hartford County.....	260	114	68	125	10	111	16,640	854	111	2,068	11	384
Roxbury town, Litchfield County.....	28	12	12	6	1	6	2,207	25	15	24	1	24
Salem town, New London County.....	82	27	23	41	4	20	3,919	92	33	171	9	33
Salisbury town, Litchfield County.....	61	31	6	25	3	8	3,620	83	12	66	3	26
Salmon Brook CDP, Hartford County.....	16	1	6	8	1	0	2,256	26	12	31	2	13
Saybrook Manor CDP, Middlesex County.....	5	1	0	3	1	2	1,015	8	0	7	3	25
Scotland town, Windham County.....	26	10	10	3	0	4	1,702	20	14	9	0	8
Seymour town, New Haven County.....	200	95	84	65	10	40	15,487	522	110	430	11	245
Sharon CDP, Litchfield County.....	7	1	3	3	0	0	700	11	3	12	0	10
Sharon town, Litchfield County.....	27	6	4	17	1	1	2,697	50	6	37	1	19
Shelton city, Fairfield County.....	486	213	110	125	26	177	36,390	1,148	167	1,654	29	761
Shelton town, Fairfield County.....	486	213	110	125	26	177	36,390	1,148	167	1,654	29	761
Sherman town, Fairfield County.....	45	14	15	20	0	3	3,514	29	16	55	0	19
Sherwood Manor CDP, Hartford County.....	75	30	31	11	1	9	5,133	144	37	117	1	58
Simsbury town, Hartford County.....	383	110	78	205	9	49	22,025	515	99	1,094	13	197
Simsbury Center CDP, Hartford County.....	76	30	17	33	3	9	5,450	116	20	277	6	54
Somers CDP, Tolland County.....	20	9	8	5	4	1	1,767	16	9	12	5	4
Somers town, Tolland County.....	104	27	30	52	5	16	9,669	1,021	47	142	8	676
Southbury town, New Haven County.....	219	42	64	105	6	45	19,090	208	85	636	10	119
South Coventry CDP, Tolland County.....	22	9	4	11	0	4	1,422	37	10	23	0	16
Southington town, Hartford County.....	463	191	114	144	17	103	41,074	828	180	1,086	28	409
Southport CDP, Fairfield County.....	20	10	1	12	0	4	1,486	32	1	77	1	13
South Windham CDP, Windham County.....	35	27	19	3	1	1	1,310	61	22	13	2	59
South Windsor town, Hartford County.....	407	204	80	225	14	140	22,152	1,191	126	2,307	27	463
Southwood Acres CDP, Hartford County.....	89	37	25	29	7	19	7,368	144	36	121	9	82
South Woodstock CDP, Windham County.....	4	2	1	1	0	0	1,255	15	9	12	0	4
Sprague town, New London County.....	95	52	34	4	1	21	2,786	112	60	37	2	94
Stafford town, Tolland County.....	202	75	81	55	14	27	11,748	159	100	188	15	117
Stafford Springs CDP, Tolland County.....	115	51	38	43	13	11	4,766	106	47	139	13	62
Stamford city, Fairfield County.....	3,053	1,451	521	932	136	1,827	82,716	18,512	914	10,607	222	13,728
Stamford town, Fairfield County.....	3,053	1,451	521	932	136	1,827	82,716	18,512	914	10,607	222	13,728
Sterling town, Windham County.....	56	11	29	22	2	3	3,733	29	61	52	3	16
Stonington borough, New London County.....	7	3	0	3	1	1	903	13	1	16	1	3
Stonington town, New London County.....	315	137	108	125	5	47	17,788	313	185	469	11	161
Storrs CDP, Tolland County.....	320	131	57	212	21	55	12,690	927	74	1,721	28	316
Stratford town, Fairfield County.....	1,010	715	207	239	68	421	40,259	8,062	335	1,453	95	2,558
Stratford CDP, Fairfield County.....	1,010	715	207	239	68	421	40,259	8,062	335	1,453	95	2,558
Suffield town, Hartford County.....	163	57	57	67	5	27	13,662	1,286	81	271	11	617
Suffield Depot CDP, Hartford County.....	30	16	14	6	1	3	1,261	45	17	29	1	8
Tairiffville CDP, Hartford County.....	28	15	7	8	1	7	1,195	91	8	40	1	23
Terramuggus CDP, Hartford County.....	24	8	8	12	0	3	1,000	14	9	26	0	6
Terryville CDP, Litchfield County.....	93	45	37	19	1	12	5,215	91	51	80	3	55
Thomaston CDP, Litchfield County.....	31	9	23	2	1	2	1,851	18	31	11	1	33
Thomaston town, Litchfield County.....	80	29	36	15	1	7	7,711	63	62	75	1	60
Thompson town, Windham County.....	156	43	68	28	3	31	9,230	100	106	93	7	90
Thompsonville CDP, Hartford County.....	297	197	83	68	15	73	7,289	823	111	295	21	416
Tolland town, Tolland County.....	146	43	41	69	3	28	14,395	216	53	422	7	127
Torrington city, Litchfield County.....	814	479	248	129	43	208	33,092	1,453	338	914	52	1,538
Torrington town, Litchfield County.....	814	479	248	129	43	208	33,092	1,453	338	914	52	1,538
Trumbull town, Fairfield County.....	398	155	79	202	13	115	32,822	1,281	100	1,775	16	520
Trumbull CDP, Fairfield County.....	398	155	79	202	13	115	32,822	1,281	100	1,775	16	520

Table 6.

Population for Selected Categories of Race: 2010—Con.

[For information on confidentiality protection, nonsampling error, and definitions, see Selected Appendixes at <www.census.gov/prod/cen2010/cph-1-a.pdf>]

State County Place and County Subdivision	Race in combination with one or more other races						Race alone or in combination with one or more other races					
	White	Black or African American	American Indian and Alaska Native	Asian	Native Hawaiian and Other Pacific Islander	Some Other Race	White	Black or African American	American Indian and Alaska Native	Asian	Native Hawaiian and Other Pacific Islander	Some Other Race
PLACE AND COUNTY SUBDIVISION—Con.												
Union town, Tolland County.....	21	4	17	4	0	0	833	8	20	8	0	8
Vernon town, Tolland County.....	643	391	181	148	23	132	25,468	2,088	249	1,411	33	716
Voluntown town, New London County.....	61	14	37	11	0	9	2,544	28	56	27	0	15
Wallingford town, New Haven County.....	579	208	166	208	18	176	41,656	860	242	1,739	23	1,317
Wallingford Center CDP, New Haven County.....	308	118	86	85	5	113	16,232	466	130	697	8	1,045
Warren town, Litchfield County.....	5	2	1	2	1	2	1,423	10	2	22	1	10
Washingtown town, Litchfield County.....	48	15	8	16	0	13	3,477	36	11	43	0	61
Waterbury city, New Haven County.....	3,678	3,141	781	510	278	2,182	68,542	25,279	1,407	2,499	316	17,792
Waterbury town, New Haven County.....	3,678	3,141	781	510	278	2,182	68,542	25,279	1,407	2,499	316	17,792
Waterford CDP, New London County.....	81	38	22	16	0	26	2,616	161	46	101	0	61
Waterford town, New London County.....	454	208	140	152	20	74	17,907	695	245	880	22	319
Watertown CDP, Litchfield County.....	30	10	8	11	3	8	3,462	48	18	44	4	33
Watertown town, Litchfield County.....	261	125	90	67	19	63	21,510	440	148	443	20	276
Wauregan CDP, Windham County.....	44	23	21	6	2	0	1,157	39	24	18	7	9
Weatogue CDP, Hartford County.....	62	15	5	36	0	7	2,578	52	7	182	0	20
Westbrook town, Middlesex County.....	74	26	19	32	3	14	6,650	70	31	126	4	145
Westbrook Center CDP, Middlesex County..	42	14	17	15	2	8	2,253	27	22	70	3	90
West Hartford town, Hartford County.....	1,347	704	314	605	65	533	51,696	4,686	427	5,271	89	2,967
West Hartford CDP, Hartford County.....	1,347	704	314	605	65	533	51,696	4,686	427	5,271	89	2,967
West Haven city, New Haven County.....	1,482	1,098	366	364	93	603	37,980	12,015	544	2,441	183	4,497
West Haven town, New Haven County.....	1,482	1,098	366	364	93	603	37,980	12,015	544	2,441	183	4,497
Weston town, Fairfield County.....	175	47	14	131	7	20	9,638	178	26	426	9	102
Westport town, Fairfield County.....	386	87	47	255	24	74	24,815	392	63	1,302	33	233
Westport CDP, Fairfield County.....	386	87	47	255	24	74	24,815	392	63	1,302	33	233
West Simsbury CDP, Hartford County.....	37	10	6	21	4	4	2,353	31	12	70	5	18
Wethersfield town, Hartford County.....	381	171	85	134	23	137	24,257	1,011	116	899	27	836
Wethersfield CDP, Hartford County.....	381	171	85	134	23	137	24,257	1,011	116	899	27	836
Willimantic CDP, Windham County.....	562	298	131	80	23	288	12,266	1,622	237	410	38	3,875
Willington town, Tolland County.....	95	35	40	23	4	10	5,727	83	60	225	5	52
Wilton town, Fairfield County.....	265	61	40	191	5	32	16,931	241	50	1,018	5	128
Wilton Center CDP, Fairfield County.....	10	2	2	4	0	3	621	29	3	78	0	12
Winchester town, Litchfield County.....	202	84	76	41	11	24	10,670	285	102	150	12	249
Windham town, Windham County.....	758	402	214	114	35	354	18,787	1,937	369	485	53	4,613
Windsor town, Hartford County.....	679	640	196	196	33	220	16,571	10,607	257	1,496	35	1,111
Windsor Locks town, Hartford County.....	275	157	82	87	9	72	11,003	762	97	754	9	229
Windsor Locks CDP, Hartford County.....	275	157	82	87	9	72	11,003	762	97	754	9	229
Winsted CDP, Litchfield County.....	146	60	58	27	7	19	7,211	227	80	125	7	226
Wolcott town, New Haven County.....	216	117	55	48	3	60	15,974	410	81	258	6	204
Woodbridge town, New Haven County.....	141	35	30	77	5	36	7,963	214	35	861	6	83
Woodbury town, Litchfield County.....	125	35	46	56	3	13	9,672	92	79	224	3	51
Woodbury Center CDP, Litchfield County....	14	5	6	3	0	0	1,225	14	6	58	0	5
Woodmont borough, New Haven County.....	10	3	2	3	0	2	1,450	17	2	19	0	10
Woodstock town, Windham County.....	74	18	31	20	3	12	7,817	48	56	79	4	42

Table 7.
Households and Families: 2010

[For information on confidentiality protection, nonsampling error, and definitions, see Selected Appendixes at <www.census.gov/prod/cen2010/cph-1-a.pdf>]

State County County Subdivision Place	Total households	Family households						Nonfamily households			Average size	
		Total		Husband-wife family		Female householder, no husband present		Total	Householder living alone		House- holds	Families
		Number	Percent with own children under 18 years	Number	Percent with own children under 18 years	Number	Percent with own children under 18 years		Total	65 years and over		
Connecticut.....	1,371,087	908,661	45.2	672,013	42.7	176,973	55.2	462,426	373,648	144,919	2.52	3.08
Fairfield County.....	335,545	232,896	48.7	178,028	48.4	41,120	53.0	102,649	83,493	33,688	2.68	3.21
Bethel town.....	6,938	4,989	47.1	4,068	46.6	651	51.0	1,949	1,598	623	2.65	3.15
Bethel CDP.....	3,903	2,451	48.8	1,811	47.8	466	53.4	1,452	1,213	439	2.44	3.09
Bridgeport town.....	51,255	32,589	50.6	16,733	46.6	12,425	58.5	18,666	14,850	4,989	2.72	3.35
Bridgeport city.....	51,255	32,589	50.6	16,733	46.6	12,425	58.5	18,666	14,850	4,989	2.72	3.35
Brookfield town.....	6,129	4,549	47.0	3,876	46.5	516	54.3	1,580	1,288	572	2.68	3.14
Danbury town.....	28,907	19,134	46.3	14,209	45.6	3,400	52.6	9,773	7,621	2,563	2.66	3.19
Danbury city.....	28,907	19,134	46.3	14,209	45.6	3,400	52.6	9,773	7,621	2,563	2.66	3.19
Darien town.....	6,698	5,503	61.5	4,926	62.1	447	61.3	1,195	1,057	559	3.09	3.48
Darien CDP.....	6,698	5,503	61.5	4,926	62.1	447	61.3	1,195	1,057	559	3.09	3.48
Easton town.....	2,577	2,105	49.5	1,879	50.0	163	46.0	472	397	200	2.90	3.25
Fairfield town.....	20,457	14,846	50.9	12,396	51.8	1,865	46.3	5,611	4,556	2,110	2.69	3.19
Southport CDP.....	718	431	41.8	355	40.6	54	53.7	287	247	136	2.21	2.86
Greenwich town.....	23,076	16,118	50.5	13,379	51.0	2,123	50.6	6,958	5,985	2,670	2.62	3.18
Byram CDP.....	1,626	1,053	47.7	761	46.6	220	52.3	573	454	157	2.55	3.14
Cos Cob CDP.....	2,542	1,842	52.9	1,525	54.6	250	48.8	700	599	240	2.65	3.17
Glenville CDP.....	966	650	41.8	541	42.3	85	40.0	316	288	129	2.40	2.98
Greenwich CDP.....	5,779	3,247	45.4	2,419	44.6	668	51.0	2,532	2,195	902	2.22	2.98
Old Greenwich CDP.....	2,261	1,796	60.1	1,571	60.6	186	57.5	465	417	193	2.92	3.34
Pemberwick CDP.....	1,487	995	41.6	741	42.8	191	40.3	492	413	185	2.47	3.02
Riverside CDP.....	2,907	2,245	57.4	1,940	57.7	232	58.2	662	576	302	2.88	3.35
Monroe town.....	6,735	5,417	48.1	4,680	48.8	520	47.5	1,318	1,136	574	2.88	3.27
New Canaan town.....	7,010	5,400	56.1	4,751	56.1	487	59.1	1,610	1,448	769	2.81	3.28
New Fairfield town.....	4,802	3,890	49.6	3,356	49.4	382	51.6	912	752	333	2.89	3.25
Newtown town.....	9,459	7,431	51.1	6,500	50.8	646	56.5	2,028	1,662	779	2.83	3.23
Newtown borough.....	696	549	51.2	469	51.2	65	50.8	147	126	49	2.78	3.18
Norwalk town.....	33,217	21,156	45.8	15,395	45.3	4,309	51.3	12,061	9,495	3,031	2.55	3.16
Norwalk city.....	33,217	21,156	45.8	15,395	45.3	4,309	51.3	12,061	9,495	3,031	2.55	3.16
Redding town.....	3,470	2,593	47.3	2,295	46.0	218	60.6	877	739	420	2.63	3.07
Georgetown CDP (part).....	186	105	36.2	79	27.8	17	70.6	81	65	19	2.11	2.73
Ridgefield town.....	8,801	6,712	55.2	5,987	54.5	536	62.1	2,089	1,824	879	2.77	3.24
Ridgefield CDP.....	3,046	2,018	52.9	1,730	51.7	224	61.6	1,028	915	428	2.51	3.17
Shelton town.....	15,325	10,893	40.2	8,881	39.7	1,386	44.4	4,432	3,709	1,658	2.55	3.05
Shelton city.....	15,325	10,893	40.2	8,881	39.7	1,386	44.4	4,432	3,709	1,658	2.55	3.05
Sherman town.....	1,388	1,029	42.9	904	41.0	81	50.6	359	280	127	2.58	3.00
Stamford town.....	47,357	30,019	46.5	22,178	46.5	5,765	50.4	17,338	13,698	4,795	2.56	3.15
Stamford city.....	47,357	30,019	46.5	22,178	46.5	5,765	50.4	17,338	13,698	4,795	2.56	3.15
Stratford town.....	20,095	13,614	41.6	9,868	40.9	2,857	46.1	6,481	5,477	2,713	2.54	3.11
Stratford CDP.....	20,095	13,614	41.6	9,868	40.9	2,857	46.1	6,481	5,477	2,713	2.54	3.11
Trumbull town.....	12,725	9,928	47.2	8,526	48.2	1,036	43.9	2,797	2,415	1,551	2.79	3.21
Trumbull CDP.....	12,725	9,928	47.2	8,526	48.2	1,036	43.9	2,797	2,415	1,551	2.79	3.21
Weston town.....	3,379	2,854	57.7	2,557	58.0	222	56.3	525	421	196	3.01	3.30
Georgetown CDP (part).....	60	41	51.2	35	51.4	4	75.0	19	15	8	2.52	3.10
Westport town.....	9,573	7,233	54.5	6,308	54.0	704	59.4	2,340	1,990	989	2.73	3.20
Westport CDP.....	9,573	7,233	54.5	6,308	54.0	704	59.4	2,340	1,990	989	2.73	3.20
Wilton town.....	6,172	4,894	56.5	4,376	57.0	381	54.6	1,278	1,095	588	2.89	3.31
Cannondale CDP.....	45	35	51.4	32	53.1	1	100.0	10	7	4	2.93	3.40
Georgetown CDP (part).....	424	347	56.8	306	56.5	27	66.7	77	61	21	2.97	3.31
Wilton Center CDP.....	433	172	41.9	114	36.0	44	54.5	261	243	122	1.67	2.55
Hartford County.....	350,854	227,831	44.9	161,327	41.5	50,908	55.8	123,023	100,524	38,682	2.47	3.06
Avon town.....	7,009	5,008	48.4	4,473	47.3	379	57.0	2,001	1,704	828	2.54	3.07
Berlin town.....	7,808	5,591	39.7	4,681	39.7	646	41.2	2,217	1,869	992	2.54	3.03
Kensington CDP.....	3,405	2,368	38.0	1,925	36.9	323	46.4	1,037	863	429	2.47	2.98
Bloomfield town.....	8,554	5,343	30.9	3,572	27.2	1,444	39.8	3,211	2,732	1,465	2.32	2.94
Blue Hills CDP.....	1,033	758	32.7	385	33.0	305	35.7	275	239	123	2.81	3.33
Bristol town.....	25,320	15,833	42.4	11,389	38.4	3,230	55.8	9,487	7,691	2,757	2.35	2.95
Bristol city.....	25,320	15,833	42.4	11,389	38.4	3,230	55.8	9,487	7,691	2,757	2.35	2.95
Burlington town.....	3,291	2,683	50.0	2,352	49.1	213	56.8	608	478	179	2.82	3.13
Canton town.....	4,150	2,833	45.5	2,396	44.0	317	55.2	1,317	1,099	434	2.46	3.01
Canton Valley CDP.....	757	400	43.8	312	40.7	67	53.7	357	325	143	2.09	2.91
Collinsville CDP.....	1,514	1,004	46.5	805	44.2	158	56.3	510	419	167	2.41	2.98
East Granby town.....	2,062	1,461	46.3	1,231	45.4	155	55.5	601	507	209	2.50	2.99
East Hartford town.....	20,195	12,908	45.7	7,581	38.7	4,107	59.1	7,287	5,983	2,119	2.50	3.09
East Hartford CDP.....	20,195	12,908	45.7	7,581	38.7	4,107	59.1	7,287	5,983	2,119	2.50	3.09
East Windsor town.....	4,750	2,949	37.9	2,195	33.8	558	52.3	1,801	1,420	457	2.30	2.86
Broad Brook CDP.....	1,700	1,100	45.7	771	38.3	264	67.4	600	479	149	2.39	2.93
Enfield town.....	16,794	11,010	40.6	8,235	37.8	2,009	51.1	5,784	4,666	1,916	2.43	2.98
Hazardville CDP.....	1,849	1,256	37.3	938	35.9	214	43.9	593	472	213	2.43	2.93
Sherwood Manor CDP.....	2,199	1,532	37.5	1,240	36.0	209	48.3	667	545	280	2.46	2.93
Southwood Acres CDP.....	2,999	2,209	36.9	1,803	35.5	300	44.3	790	635	321	2.55	2.98
Thompsonville CDP.....	3,540	1,924	53.2	1,033	45.4	682	65.4	1,616	1,284	381	2.35	3.10
Farmington town.....	10,522	6,770	44.4	5,648	43.7	838	48.9	3,752	3,114	1,417	2.38	3.00
Glastonbury town.....	13,135	9,484	50.1	8,022	48.8	1,099	57.8	3,651	3,091	1,278	2.59	3.10
Glastonbury Center CDP.....	3,277	1,855	47.5	1,478	45.5	273	56.0	1,422	1,253	600	2.20	2.97
Granby town.....	4,194	3,242	46.4	2,828	44.8	280	60.4	952	750	313	2.66	3.04
North Granby CDP.....	657	578	48.8	526	48.1	33	60.6	79	59	26	2.95	3.15
Salmon Brook CDP.....	967	625	43.0	507	39.8	87	55.2	342	274	118	2.32	2.87
Hartford town.....	45,124	26,753	52.4	10,208	43.6	13,527	60.7	18,371	14,941	4,041	2.57	3.30

Table 7.
Households and Families: 2010—Con.

[For information on confidentiality protection, nonsampling error, and definitions, see Selected Appendixes at <www.census.gov/prod/cen2010/cph-1-a.pdf>]

State County County Subdivision Place	Total households	Family households						Nonfamily households			Average size	
		Total		Husband-wife family		Female householder, no husband present		Total	Householder living alone		House- holds	Families
		Number	Percent with own children under 18 years	Number	Percent with own children under 18 years	Number	Percent with own children under 18 years		Total	65 years and over		
Hartford County—Con.												
Hartford town—Con.												
Hartford city.....	45,124	26,753	52.4	10,208	43.6	13,527	60.7	18,371	14,941	4,041	2.57	3.30
Hartland town.....	789	627	36.2	536	35.8	61	31.1	162	121	41	2.66	2.97
Manchester town.....	24,689	14,792	43.5	10,121	38.3	3,556	58.0	9,897	7,706	2,368	2.32	3.04
Manchester CDP.....	12,898	7,458	45.4	4,668	40.2	2,119	57.2	5,440	4,265	1,344	2.34	3.92
Marlborough town.....	2,292	1,820	46.5	1,579	45.0	171	55.6	472	362	133	2.75	3.09
Terramogus CDP.....	398	302	44.4	244	41.4	44	65.9	96	76	27	2.58	2.97
New Britain town.....	28,158	16,873	47.1	9,307	39.4	5,818	60.2	11,285	8,734	3,042	2.49	3.13
New Britain city.....	28,158	16,873	47.1	9,307	39.4	5,818	60.2	11,285	8,734	3,042	2.49	3.13
Newington town.....	12,550	8,246	40.3	6,363	38.9	1,420	46.4	4,304	3,610	1,556	2.40	2.97
Newington CDP.....	12,550	8,246	40.3	6,363	38.9	1,420	46.4	4,304	3,610	1,556	2.40	2.97
Plainville town.....	7,580	4,565	40.5	3,406	38.1	822	49.1	3,015	2,494	790	2.32	2.97
Rocky Hill town.....	8,307	4,990	41.6	4,030	40.7	684	46.2	3,317	2,744	1,120	2.28	2.95
Simsbury town.....	8,776	6,618	50.6	5,759	49.2	626	62.9	2,158	1,854	801	2.64	3.09
Simsbury Center CDP.....	2,283	1,613	48.5	1,376	47.3	172	62.2	670	586	270	2.49	3.02
Tariffville CDP.....	602	352	49.1	243	40.3	84	71.4	250	211	44	2.20	2.84
Weatogue CDP.....	1,048	812	47.9	720	46.7	71	59.2	236	194	87	2.64	3.04
West Simsbury CDP.....	817	674	48.5	613	48.5	40	57.5	143	130	92	2.79	3.13
Southington town.....	16,814	12,036	41.8	9,778	40.9	1,573	46.8	4,778	4,033	1,978	2.54	3.01
South Windsor town.....	9,918	7,109	46.1	5,906	45.7	864	49.3	2,809	2,398	1,152	2.58	3.09
Suffield town.....	5,155	3,677	44.7	3,081	43.3	412	54.4	1,478	1,224	563	2.55	3.05
Suffield Depot CDP.....	581	327	49.8	254	46.9	57	61.4	254	217	117	2.17	2.93
West Hartford town.....	25,258	16,139	47.8	12,809	46.3	2,598	55.9	9,119	7,489	3,332	2.42	3.06
West Hartford CDP.....	25,258	16,139	47.8	12,809	46.3	2,598	55.9	9,119	7,489	3,332	2.42	3.06
Wethersfield town.....	11,204	7,234	40.6	5,684	40.1	1,184	45.8	3,970	3,469	1,786	2.36	2.98
Wethersfield CDP.....	11,204	7,234	40.6	5,684	40.1	1,184	45.8	3,970	3,469	1,786	2.36	2.98
Windsor town.....	11,233	7,881	40.0	5,715	36.9	1,672	50.1	3,352	2,706	997	2.54	3.04
Windsor Locks town.....	5,223	3,356	39.9	2,442	36.6	645	51.0	1,867	1,535	618	2.38	2.96
Windsor Locks CDP.....	5,223	3,356	39.9	2,442	36.6	645	51.0	1,867	1,535	618	2.38	2.96
Litchfield County.....	76,640	51,530	41.2	41,185	38.8	7,207	51.9	25,110	20,403	8,344	2.44	2.97
Barkhamsted town.....	1,452	1,108	41.7	948	40.4	105	47.6	344	271	101	2.61	3.00
Bethlehem town.....	1,411	1,013	37.8	857	36.4	111	50.5	398	327	130	2.49	2.94
Bethlehem Village CDP.....	840	573	37.3	479	34.2	66	62.1	267	222	103	2.37	2.88
Bridgewater town.....	735	525	31.4	467	30.2	40	42.5	210	170	88	2.34	2.77
Canaan town.....	583	314	37.3	258	32.6	38	52.6	269	213	126	2.12	2.78
Falls Village CDP.....	286	130	36.9	98	30.6	21	47.6	156	128	93	1.88	2.63
Colebrook town.....	589	438	39.5	371	37.5	42	47.6	151	119	50	2.50	2.87
Cornwall town.....	628	402	36.3	344	34.6	35	51.4	226	180	70	2.26	2.81
Goshen town.....	1,192	885	35.6	761	33.1	83	55.4	307	245	99	2.49	2.89
Harwinton town.....	2,170	1,689	39.3	1,437	38.4	158	48.1	481	402	193	2.59	2.94
Northwest Harwinton CDP.....	1,307	980	40.8	802	38.4	116	56.9	327	283	135	2.48	2.87
Kent town.....	1,246	771	38.1	636	36.0	86	53.5	475	384	174	2.25	2.83
Litchfield town.....	3,459	2,306	38.2	1,953	36.4	235	48.9	1,153	971	493	2.38	2.93
Bantam borough.....	372	184	38.0	144	31.9	25	60.0	188	165	87	2.04	2.86
Litchfield borough.....	548	329	42.6	275	39.3	36	58.3	219	200	108	2.22	2.91
Morris town.....	958	662	37.9	562	36.3	63	49.2	296	235	83	2.49	3.00
New Hartford town.....	2,632	2,016	42.5	1,726	41.4	193	49.7	616	464	171	2.64	3.01
New Hartford Center CDP.....	592	375	42.1	280	39.3	70	52.9	217	161	44	2.33	2.85
New Milford town.....	10,618	7,503	47.3	6,159	47.0	936	49.4	3,115	2,441	841	2.62	3.13
New Milford CDP.....	2,818	1,563	46.7	1,107	45.1	333	51.4	1,255	1,011	314	2.28	3.02
Norfolk town.....	720	479	38.8	395	35.2	64	51.6	241	182	81	2.37	2.85
Norfolk CDP.....	249	152	38.8	116	31.0	26	57.7	97	80	45	2.21	2.72
North Canaan town.....	1,400	824	44.7	583	36.9	166	60.8	576	451	217	2.28	2.87
Canaan CDP.....	579	288	51.7	176	39.2	77	66.2	291	237	107	2.09	2.83
Plymouth town.....	4,803	3,353	42.2	2,633	39.5	475	51.4	1,450	1,147	420	2.53	3.01
Terryville CDP.....	2,222	1,426	44.0	1,067	40.7	238	51.3	796	627	251	2.42	2.97
Roxbury town.....	936	659	34.7	590	33.1	50	44.0	277	215	106	2.42	2.86
Salisbury town.....	1,693	985	38.7	821	29.1	120	48.3	708	594	272	2.08	2.67
Lakeville CDP.....	427	249	32.2	201	34.8	33	51.5	178	154	69	2.15	2.80
Sharon town.....	1,250	759	32.9	630	28.7	89	50.6	491	404	160	2.13	2.69
Sharon CDP.....	320	187	31.6	152	28.3	27	40.7	133	113	43	2.07	2.68
Thomaston town.....	3,108	2,173	43.8	1,710	42.3	317	49.2	935	771	299	2.53	3.04
Thomaston CDP.....	864	482	40.0	345	34.5	98	52.0	382	320	121	2.21	2.92
Torrington town.....	15,243	9,280	42.3	6,681	37.4	1,845	57.5	5,963	4,864	1,952	2.33	2.94
Torrington city.....	15,243	9,280	42.3	6,681	37.4	1,845	57.5	5,963	4,864	1,952	2.33	2.94
Warren town.....	601	442	37.6	389	35.5	33	54.5	159	122	46	2.43	2.83
Washington town.....	1,512	974	36.3	795	33.1	133	53.4	538	442	205	2.27	2.79
New Preston CDP.....	504	322	38.8	254	35.4	55	52.7	182	152	68	2.33	2.91
Watertown town.....	8,672	6,224	40.6	4,987	39.6	898	46.3	2,448	2,087	930	2.57	3.06
Oakville CDP.....	3,558	2,459	42.0	1,865	40.1	437	49.9	1,099	931	407	2.51	3.03
Watertown CDP.....	1,487	972	37.9	759	36.2	159	45.9	515	447	181	2.34	2.92
Winchester town.....	4,815	2,977	39.6	2,159	33.7	576	55.9	1,838	1,500	572	2.31	2.89
Winsted CDP.....	3,346	1,920	40.4	1,296	37.7	455	59.6	1,426	1,177	448	2.28	2.95
Woodbury town.....	4,214	2,769	44.4	2,333	39.5	316	44.9	1,445	1,202	465	2.36	2.93
Woodbury Center CDP.....	642	339	36.0	254	35.0	58	36.2	303	256	97	2.02	2.72
Middlesex County.....	67,202	43,743	42.1	34,891	35.9	6,326	53.9	23,459	18,918	7,167	2.39	2.95
Chester town.....	1,714	1,037	38.9	881	35.7	99	54.5	677	563	288	2.25	2.87
Chester Center CDP.....	656	398	42.0	331	39.6	41	53.7	258	201	67	2.27	2.85

Table 7.
Households and Families: 2010—Con.

[For information on confidentiality protection, nonsampling error, and definitions, see Selected Appendixes at <www.census.gov/prod/cen2010/cph-1-a.pdf>]

State County County Subdivision Place	Total households	Family households						Nonfamily households			Average size	
		Total		Husband-wife family		Female householder, no husband present		Total	Householder living alone		House- holds	Families
		Number	Percent with own children under 18 years	Number	Percent with own children under 18 years	Number	Percent with own children under 18 years		Total	65 years and over		
Middlesex County—Con.												
Clinton town.....	5,303	3,650	40.5	2,989	39.2	451	46.3	1,653	1,320	485	2.49	2.99
Clinton CDP.....	1,506	856	38.3	637	34.4	154	51.3	650	519	178	2.21	2.85
Cromwell town.....	5,752	3,650	42.4	2,946	40.9	502	50.2	2,102	1,729	702	2.36	2.97
Deep River town.....	1,940	1,240	40.5	972	38.9	167	45.5	700	556	197	2.37	2.91
Deep River Center CDP.....	1,080	626	43.3	464	41.4	97	47.4	454	359	122	2.27	2.89
Durham town.....	2,610	2,094	47.7	1,826	47.2	167	57.5	516	408	188	2.81	3.14
Durham CDP.....	1,120	840	45.5	726	45.2	70	52.9	280	229	125	2.62	3.05
East Haddam town.....	3,593	2,562	42.4	2,183	40.7	264	54.9	1,031	810	278	2.51	2.97
Moodus CDP.....	622	370	48.1	277	44.0	72	61.1	252	206	78	2.27	2.94
East Hampton town.....	5,060	3,617	43.4	3,040	42.2	393	49.4	1,443	1,136	366	2.54	3.00
East Hampton CDP.....	1,017	732	47.7	589	46.3	105	52.4	285	234	82	2.60	3.07
Lake Pocotopaug CDP.....	1,515	918	42.2	730	39.5	127	54.3	597	490	164	2.27	2.89
Essex town.....	2,916	1,897	39.5	1,627	36.9	184	56.5	1,019	875	449	2.27	2.83
Essex Village CDP.....	1,186	740	29.1	666	26.0	50	62.0	446	384	176	2.09	2.63
Haddam town.....	3,218	2,429	42.6	2,099	41.5	217	54.8	789	611	261	2.59	2.98
Higganum CDP.....	713	502	36.9	415	34.5	59	55.9	211	157	57	2.38	2.80
Killingworth town.....	2,474	1,913	42.1	1,682	40.1	138	55.8	561	434	228	2.64	2.99
Middlefield town.....	1,742	1,253	42.6	1,034	40.4	150	54.0	489	394	179	2.54	2.99
Middletown town.....	19,863	10,956	44.0	7,588	38.8	2,583	59.0	8,907	7,100	2,145	2.21	2.91
Middletown city.....	19,863	10,956	44.0	7,588	38.8	2,583	59.0	8,907	7,100	2,145	2.21	2.91
Old Saybrook town.....	4,247	2,923	35.1	2,401	33.6	373	42.9	1,324	1,128	602	2.38	2.84
Fenwick borough.....	26	11	18.2	10	10.0	1	100.0	15	13	7	1.65	2.36
Old Saybrook Center CDP.....	922	575	31.1	460	27.8	76	44.7	347	302	181	2.17	2.73
Saybrook Manor CDP.....	496	301	28.9	247	27.9	37	37.8	195	171	80	2.12	2.69
Portland town.....	3,822	2,669	43.9	2,130	42.3	380	52.1	1,153	951	374	2.45	2.94
Portland CDP.....	2,479	1,593	41.9	1,196	38.7	281	54.4	886	739	313	2.31	2.87
Westbrook town.....	2,948	1,853	38.3	1,493	36.6	258	45.7	1,095	903	425	2.32	2.90
Westbrook Center CDP.....	1,156	588	36.2	436	30.7	114	50.9	568	480	212	2.01	2.70
New Haven County.....	334,502	215,749	44.5	152,067	41.2	48,563	55.6	118,753	96,518	37,105	2.49	3.09
Ansonia town.....	7,510	5,033	45.4	3,210	41.6	1,384	56.2	2,477	2,052	780	2.55	3.11
Ansonia city.....	7,510	5,033	45.4	3,210	41.6	1,384	56.2	2,477	2,052	780	2.55	3.11
Beacon Falls town.....	2,360	1,670	43.5	1,355	41.6	223	52.5	690	581	194	2.56	3.08
Bethany town.....	1,971	1,611	44.9	1,392	44.7	149	47.7	360	294	116	2.82	3.14
Branford town.....	12,739	7,411	37.4	5,687	35.0	1,256	46.5	5,328	4,461	1,751	2.18	2.84
Branford Center CDP.....	2,958	1,365	38.8	936	33.2	301	53.2	1,593	1,350	554	1.96	2.76
Cheshire town.....	10,041	7,522	47.4	6,439	46.8	810	53.5	2,519	2,150	1,130	2.66	3.12
Cheshire Village CDP.....	2,290	1,537	47.4	1,264	46.8	214	51.4	753	670	371	2.45	3.07
Derby town.....	5,388	3,241	43.4	2,135	40.5	823	52.6	2,147	1,768	662	2.35	3.01
Derby city.....	5,388	3,241	43.4	2,135	40.5	823	52.6	2,147	1,768	662	2.35	3.01
East Haven town.....	11,756	7,434	38.2	5,338	37.2	1,525	42.4	4,322	3,600	1,500	2.46	3.09
East Haven CDP.....	11,756	7,434	38.2	5,338	37.2	1,525	42.4	4,322	3,600	1,500	2.46	3.09
Guilford town.....	8,715	6,304	43.0	5,397	41.4	657	54.8	2,411	1,988	908	2.53	3.00
Guilford Center CDP.....	1,240	685	41.2	513	36.8	126	55.6	555	483	219	2.08	2.78
Hamden town.....	23,727	14,300	42.1	10,525	40.7	2,960	48.5	9,427	7,393	3,008	2.37	3.01
Madison town.....	6,971	5,194	46.2	4,527	45.2	496	54.2	1,777	1,542	842	2.60	3.07
Madison Center CDP.....	1,175	585	35.9	478	34.1	78	47.4	590	539	303	1.95	2.77
Meriden town.....	23,977	15,304	45.4	9,826	39.2	4,088	60.2	8,673	7,047	2,434	2.50	3.10
Meriden city.....	23,977	15,304	45.4	9,826	39.2	4,088	60.2	8,673	7,047	2,434	2.50	3.10
Middlebury town.....	2,748	2,108	44.6	1,822	44.0	207	51.2	640	537	293	2.72	3.13
Milford town.....	21,708	13,940	40.3	11,012	39.6	2,155	44.8	7,768	6,368	2,446	2.41	3.01
Milford city (balance).....	21,017	13,534	40.5	10,695	39.9	2,087	44.6	7,483	6,129	2,375	2.42	3.02
Woodmont borough.....	691	406	34.5	317	31.5	68	50.0	285	239	71	2.15	2.78
Naugatuck town.....	12,339	8,486	45.9	6,166	42.8	1,662	57.2	3,853	3,129	1,116	2.56	3.08
Naugatuck borough.....	12,339	8,486	45.9	6,166	42.8	1,662	57.2	3,853	3,129	1,116	2.56	3.08
New Haven town.....	48,877	26,292	51.1	12,780	43.7	10,949	61.6	22,585	17,321	4,684	2.43	3.21
New Haven city.....	48,877	26,292	51.1	12,780	43.7	10,949	61.6	22,585	17,321	4,684	2.43	3.21
North Branford town.....	5,441	4,037	40.8	3,340	40.8	500	41.0	1,404	1,193	614	2.64	3.10
North Haven town.....	9,135	6,632	39.3	5,445	39.3	853	40.8	2,503	2,133	1,170	2.61	3.09
North Haven CDP.....	9,135	6,632	39.3	5,445	39.3	853	40.8	2,503	2,133	1,170	2.61	3.09
Orange town.....	5,123	3,997	42.4	3,503	42.7	345	41.4	1,126	948	578	2.71	3.10
Orange CDP.....	5,123	3,997	42.4	3,503	42.7	345	41.4	1,126	948	578	2.71	3.10
Oxford town.....	4,504	3,672	42.9	3,217	43.2	309	43.0	832	641	276	2.81	3.12
Prospect town.....	3,357	2,616	41.6	2,226	42.0	265	40.0	741	602	282	2.76	3.15
Seymour town.....	6,654	4,453	43.9	3,423	42.5	746	51.2	2,201	1,872	712	2.46	3.04
Southbury town.....	8,213	5,290	38.8	4,606	38.5	502	39.0	2,923	2,607	1,858	2.33	2.96
Heritage Village CDP.....	2,486	1,015	43.3	870	3.7	127	8.7	1,471	1,393	1,178	1.50	2.14
Wallingford town.....	18,032	11,923	41.7	9,449	40.3	1,775	48.7	6,109	5,011	2,046	2.46	3.04
Wallingford Center CDP.....	7,687	4,496	44.1	3,175	41.4	938	52.3	3,191	2,580	898	2.31	3.01
Waterbury town.....	42,761	26,996	48.9	14,849	40.8	9,541	62.4	15,765	13,118	4,625	2.54	3.18
Waterbury city.....	42,761	26,996	48.9	14,849	40.8	9,541	62.4	15,765	13,118	4,625	2.54	3.18
West Haven town.....	21,112	13,177	43.4	8,464	40.4	3,525	52.3	7,935	6,310	2,027	2.50	3.12
West Haven city.....	21,112	13,177	43.4	8,464	40.4	3,525	52.3	7,935	6,310	2,027	2.50	3.12
Wolcott town.....	6,007	4,557	44.1	3,664	43.0	652	49.4	1,450	1,175	590	2.75	3.17
Woodbridge town.....	3,336	2,549	44.4	2,270	43.5	206	55.8	787	677	463	2.67	3.10
New London County.....	107,057	69,862	43.7	52,173	39.6	12,651	58.2	37,195	29,594	11,145	2.44	2.98
Bozrah town.....	1,007	725	38.6	571	37.7	103	44.7	282	221	72	2.60	3.04
Colchester town.....	5,915	4,391	50.3	3,571	48.1	590	60.8	1,524	1,206	432	2.68	3.11
Colchester CDP.....	1,981	1,232	46.0	849	39.0	290	63.8	749	628	250	2.32	2.91

Table 7.
Households and Families: 2010—Con.

[For information on confidentiality protection, nonsampling error, and definitions, see Selected Appendixes at <www.census.gov/prod/cen2010/cph-1-a.pdf>]

State County County Subdivision Place	Total households	Family households						Nonfamily households			Average size		
		Total		Husband-wife family		Female householder, no husband present		Total	Householder living alone		House- holds	Families	
		Number	Percent with own children under 18 years	Number	Percent with own children under 18 years	Number	Percent with own children under 18 years		Total	Total			65 years and over
New London County—Con.													
East Lyme town.....	7,192	4,872	41.2	3,952	38.0	671	55.4	2,320	1,953	876	2.36	2.88	
Niantic CDP.....	1,499	812	35.0	591	28.4	169	53.3	687	567	236	2.03	2.67	
Franklin town.....	729	539	39.1	451	37.7	51	52.9	190	139	71	2.62	2.96	
Griswold town.....	4,646	3,225	45.1	2,336	41.1	581	57.8	1,421	1,081	344	2.57	3.00	
Jewett City borough.....	1,466	844	52.3	463	42.8	257	65.4	622	474	133	2.37	2.97	
Groton town.....	15,809	9,534	47.3	7,100	43.2	1,773	62.8	6,275	5,030	1,746	2.31	2.94	
Conning Towers Nautilus Park CDP.....	2,245	1,794	68.2	1,530	66.9	192	80.7	451	328	57	2.95	3.32	
Groton city.....	4,182	2,394	51.5	1,421	40.4	767	72.2	1,788	1,402	365	2.24	2.87	
Groton Long Point borough.....	248	164	15.9	149	15.4	10	20.0	84	71	31	2.09	2.49	
Long Hill CDP.....	2,170	849	39.9	593	36.1	177	50.8	1,321	1,062	392	1.85	2.71	
Mystic CDP (part).....	674	290	33.1	235	30.6	35	57.1	384	319	127	1.84	2.66	
Noank CDP.....	836	503	31.2	419	29.8	55	30.9	333	285	156	2.14	2.70	
Old Mystic CDP.....	1,414	997	41.9	819	40.8	119	46.2	417	333	118	2.51	2.98	
Poquonock Bridge CDP.....	612	438	50.5	241	41.5	131	66.4	174	132	43	2.82	3.27	
Lebanon town.....	2,644	2,033	42.8	1,660	40.9	246	51.2	611	438	159	2.72	3.06	
Ledyard town.....	5,634	4,211	43.5	3,404	40.8	565	56.6	1,423	1,097	423	2.67	3.05	
Gales Ferry CDP.....	450	320	46.3	267	43.4	38	60.5	130	106	43	2.56	3.04	
Mashantucket CDP (part).....	96	72	52.8	42	47.6	23	65.2	24	18	8	3.11	3.53	
Lisbon town.....	1,659	1,221	40.9	1,005	39.6	138	47.8	438	356	167	2.61	3.01	
Lyme town.....	1,033	714	32.9	610	30.8	75	49.3	319	250	133	2.32	2.76	
Montville town.....	6,942	4,876	41.4	3,768	38.7	749	52.2	2,066	1,607	626	2.58	3.01	
Oxoboxo River CDP.....	1,398	826	35.7	586	28.3	154	62.3	572	452	205	2.25	2.79	
New London town.....	10,373	5,385	50.0	2,896	41.0	1,913	62.6	4,988	3,944	1,041	2.30	3.09	
New London city.....	10,373	5,385	50.0	2,896	41.0	1,913	62.6	4,988	3,944	1,041	2.30	3.09	
North Stonington town.....	2,052	1,561	38.3	1,324	37.1	148	47.3	491	358	149	2.58	2.92	
Norwich town.....	16,599	9,884	45.6	6,071	37.6	2,848	61.5	6,715	5,192	1,900	2.41	3.02	
Norwich city.....	16,599	9,884	45.6	6,071	37.6	2,848	61.5	6,715	5,192	1,900	2.41	3.02	
Old Lyme town.....	3,172	2,196	37.9	1,851	36.8	247	43.7	976	798	408	2.39	2.88	
Preston town.....	1,869	1,389	35.4	1,150	33.2	155	49.7	480	375	176	2.53	2.91	
Mashantucket CDP (part).....	0	0	(X)	0	(X)	0	(X)	0	0	0	0.00	0.00	
Salem town.....	1,525	1,171	46.5	1,000	44.9	107	55.1	354	269	69	2.72	3.09	
Sprague town.....	1,135	802	44.5	595	40.7	134	56.7	333	271	91	2.63	3.08	
Baltic CDP.....	479	304	55.3	175	48.0	81	65.4	175	143	47	2.61	3.17	
Stonington town.....	8,115	5,052	39.1	4,010	35.2	737	57.1	3,063	2,573	1,127	2.25	2.84	
Mystic CDP (part).....	1,357	755	32.7	620	26.8	92	64.1	602	519	259	2.02	2.66	
Pawcatuck CDP.....	2,510	1,439	46.8	983	42.0	335	61.2	1,071	896	369	2.24	2.93	
Stonington borough.....	531	240	30.0	184	20.7	48	60.4	291	270	111	1.75	2.51	
Voluntown town.....	1,002	746	39.7	602	38.7	84	44.0	256	194	66	2.60	2.97	
Waterford town.....	8,005	5,335	39.6	4,246	37.3	736	51.4	2,670	2,242	1,069	2.38	2.91	
Waterford CDP.....	1,327	732	37.0	524	31.5	152	50.7	595	518	244	2.11	2.80	
Tolland County.....	54,477	36,707	43.6	29,922	41.2	4,666	56.0	17,770	13,178	4,623	2.51	3.00	
Andover town.....	1,244	930	46.6	763	46.4	112	48.2	314	240	84	2.65	3.06	
Bolton town.....	1,915	1,438	40.4	1,217	38.8	153	51.0	477	396	144	2.60	3.00	
Columbia town.....	2,154	1,611	39.4	1,364	37.0	168	57.1	543	437	196	2.53	2.91	
Coventry town.....	4,783	3,426	43.5	2,844	41.4	370	53.5	1,357	1,002	314	2.59	3.01	
Coventry Lake CDP.....	1,208	776	39.6	588	35.0	114	52.6	432	309	78	2.48	2.98	
South Coventry CDP.....	623	378	43.9	309	41.1	52	59.6	245	195	80	2.35	2.97	
Ellington town.....	6,257	4,193	45.8	3,556	45.0	435	54.3	2,064	1,658	456	2.49	3.07	
Crystal Lake CDP.....	708	554	47.1	480	46.3	46	63.0	154	121	33	2.75	3.10	
Hebron town.....	3,398	2,760	49.3	2,366	48.1	273	55.7	638	476	175	2.84	3.16	
Mansfield town.....	5,586	3,138	43.0	2,486	40.0	452	56.6	2,448	1,426	606	2.44	2.91	
Mansfield Center CDP.....	383	252	39.3	203	38.4	33	45.5	131	98	44	2.46	2.94	
Storrs CDP.....	1,571	489	33.5	414	32.6	48	33.3	1,082	485	265	2.24	2.69	
Somers town.....	3,328	2,615	43.0	2,223	41.8	246	48.8	713	560	296	2.73	3.08	
Somers CDP.....	688	492	41.9	410	41.5	59	44.1	196	160	107	2.58	3.06	
Stafford town.....	4,767	3,308	41.9	2,584	38.2	480	58.8	1,459	1,139	421	2.50	2.95	
Stafford Springs CDP.....	2,097	1,324	44.6	912	38.5	278	62.9	773	625	236	2.37	2.91	
Tolland town.....	5,312	4,207	48.4	3,739	48.2	313	52.7	1,105	821	308	2.81	3.16	
Union town.....	334	253	37.2	234	35.5	15	66.7	81	56	20	2.56	2.91	
Vernon town.....	12,976	7,363	40.6	5,351	34.4	1,470	59.2	5,613	4,452	1,464	2.22	2.87	
Rockville CDP.....	3,292	1,681	52.5	842	38.2	644	70.2	1,611	1,290	460	2.24	2.98	
Willington town.....	2,423	1,465	40.2	1,195	37.4	179	54.2	958	515	139	2.48	2.92	
Windham County.....	44,810	30,343	43.5	22,420	38.6	5,532	60.1	14,467	11,020	4,165	2.54	3.01	
Ashford town.....	1,716	1,170	42.6	939	39.5	150	60.0	546	395	118	2.51	2.98	
Brooklyn town.....	2,989	2,096	43.8	1,610	40.2	334	58.1	893	725	340	2.55	3.01	
Brooklyn CDP.....	189	114	33.3	91	29.7	13	38.5	75	65	20	2.20	2.81	
East Brooklyn CDP.....	718	419	49.4	247	38.9	129	69.0	299	253	127	2.28	2.88	
Canterbury town.....	1,934	1,458	40.3	1,193	37.6	165	55.8	476	353	118	2.65	3.02	
Chaplin town.....	920	624	38.3	500	36.2	65	49.2	296	227	61	2.51	2.98	
Eastford town.....	690	500	34.4	410	30.7	54	55.6	190	144	46	2.53	2.92	
Hampton town.....	747	528	34.3	443	31.4	53	52.8	219	151	54	2.49	2.90	
Killingtown.....	6,749	4,528	43.5	3,225	38.0	891	58.0	2,221	1,697	669	2.52	2.98	
Danielson borough.....	1,627	975	49.8	560	40.7	292	63.4	652	491	157	2.45	2.99	
Plainfield town.....	5,726	4,116	44.9	3,027	40.0	764	60.5	1,610	1,225	449	2.66	3.05	
Moosup CDP.....	1,257	821	48.8	540	40.6	204	67.2	436	330	114	2.56	3.05	
Plainfield Village CDP.....	946	622	46.1	399	41.4	159	57.9	324	254	94	2.55	3.04	
Wauregan CDP.....	403	322	57.1	207	48.3	88	73.9	81	54	15	2.99	3.17	
Pomfret town.....	1,582	1,123	44.4	954	43.4	118	51.7	459	361	110	2.57	3.05	

Table 7.

Households and Families: 2010—Con.

[For information on confidentiality protection, nonsampling error, and definitions, see Selected Appendixes at <www.census.gov/prod/cen2010/cph-1-a.pdf>]

State County County Subdivision Place	Total households	Family households						Nonfamily households			Average size	
		Total		Husband-wife family		Female householder, no husband present		Total	Householder living alone		House- holds	Families
		Number	Percent with own children under 18 years	Number	Percent with own children under 18 years	Number	Percent with own children under 18 years		Total	65 years and over		
Windham County—Con.												
Putnam town.....	3,950	2,396	42.8	1,647	35.3	525	62.9	1,554	1,222	487	2.33	2.89
Putnam CDP.....	3,033	1,751	46.4	1,098	37.3	462	64.5	1,282	1,011	408	2.30	2.91
Scotland town.....	637	490	39.4	421	39.0	42	40.5	147	110	34	2.71	3.03
Sterling town.....	1,383	1,042	44.1	831	42.5	123	52.0	341	236	63	2.77	3.13
Thompson town.....	3,730	2,587	40.8	2,078	37.3	333	55.3	1,143	912	416	2.51	2.98
North Grosvenor Dale CDP.....	600	381	52.0	247	43.3	97	67.0	219	178	73	2.50	3.08
Quinebaug CDP.....	478	307	35.2	255	34.1	35	40.0	171	137	83	2.37	2.93
Windham town.....	8,906	5,355	47.8	3,172	38.3	1,675	65.5	3,551	2,616	951	2.50	3.07
South Windham CDP.....	582	369	33.6	290	30.0	48	47.9	213	157	57	2.44	2.95
Willimantic CDP.....	5,812	3,324	52.8	1,776	44.3	1,174	66.8	2,488	1,801	632	2.58	3.21
Woodstock town.....	3,151	2,330	42.9	1,970	41.2	240	53.3	821	646	249	2.53	2.93
South Woodstock CDP.....	560	378	38.4	312	33.3	47	70.2	182	147	64	2.31	2.78

Table 8.
Households and Families: 2010

[For information on confidentiality protection, nonsampling error, and definitions, see Selected Appendixes at <www.census.gov/prod/cen2010/cph-1-a.pdf>]

State County Place and County Subdivision	Total households	Family households					Nonfamily households			Average size		
		Total		Husband-wife family		Female householder, no husband present		Total	Householder living alone		Households	Families
		Number	Percent with own children under 18 years	Number	Percent with own children under 18 years	Number	Percent with own children under 18 years		65 years and over			
Connecticut	1,371,087	908,661	45.2	672,013	42.7	176,973	55.2	462,426	373,648	144,919	2.52	3.08
COUNTY												
Fairfield County.....	335,545	232,896	48.7	178,028	48.4	41,120	53.0	102,649	83,493	33,688	2.68	3.21
Hartford County.....	350,854	227,831	44.9	161,327	41.5	50,908	55.8	123,023	100,524	38,682	2.47	3.06
Litchfield County.....	76,640	51,530	41.2	41,185	38.8	7,207	51.9	25,110	20,403	8,344	2.44	2.97
Middlesex County.....	67,202	43,743	42.1	34,891	39.7	6,326	53.9	23,459	18,918	7,167	2.39	2.95
New Haven County.....	334,502	215,749	44.5	152,067	41.2	48,563	55.6	118,753	96,518	37,105	2.49	3.09
New London County.....	107,057	69,862	43.7	52,173	39.6	12,651	58.2	37,195	29,594	11,145	2.44	2.98
Tolland County.....	54,477	36,707	43.6	29,922	41.2	4,666	56.0	17,770	13,178	4,623	2.51	3.00
Windham County.....	44,810	30,343	43.5	22,420	38.6	5,532	60.1	14,467	11,020	4,165	2.54	3.01
PLACE AND COUNTY SUBDIVISION												
Andover town, Tolland County.....	1,244	930	46.6	763	46.4	112	48.2	314	240	84	2.65	3.06
Ansonia city, New Haven County.....	7,510	5,033	45.4	3,210	41.6	1,384	56.2	2,477	2,052	780	2.55	3.11
Ansonia town, New Haven County.....	7,510	5,033	45.4	3,210	41.6	1,384	56.2	2,477	2,052	780	2.55	3.11
Ashford town, Windham County.....	1,716	1,170	42.6	939	39.5	150	60.0	546	395	118	2.51	2.98
Avon town, Hartford County.....	7,009	5,008	48.4	4,473	47.3	379	57.0	2,001	1,704	828	2.54	3.07
Baltic CDP, New London County.....	479	304	55.3	175	48.0	81	65.4	175	143	47	2.61	3.17
Bantam borough, Litchfield County.....	372	184	38.0	144	31.9	25	60.0	188	165	87	2.04	2.86
Barkhamsted town, Litchfield County.....	1,452	1,108	41.7	948	40.4	105	47.6	344	271	101	2.61	3.00
Beacon Falls town, New Haven County.....	2,360	1,670	43.5	1,355	41.6	223	52.5	690	581	194	2.56	3.08
Berlin town, Hartford County.....	7,808	5,591	39.7	4,681	39.7	646	41.2	2,217	1,869	992	2.54	3.03
Bethany town, New Haven County.....	1,971	1,611	44.9	1,392	44.7	149	47.7	360	294	116	2.82	3.14
Bethel town, Fairfield County.....	6,938	4,989	47.1	4,068	46.6	651	51.0	1,949	1,598	623	2.65	3.15
Bethel CDP, Fairfield County.....	3,903	2,451	48.8	1,811	47.8	466	53.4	1,452	1,213	439	2.44	3.09
Bethlehem town, Litchfield County.....	1,411	1,013	37.8	857	36.4	111	50.5	398	327	130	2.49	2.94
Bethlehem Village CDP, Litchfield County.....	840	573	37.3	479	34.2	66	62.1	267	222	103	2.37	2.88
Bloomfield town, Hartford County.....	8,554	5,343	30.9	3,572	27.2	1,444	39.8	3,211	2,732	1,465	2.32	2.94
Blue Hills CDP, Hartford County.....	1,033	758	32.7	385	33.0	305	35.7	275	239	123	2.81	3.33
Bolton town, Tolland County.....	1,915	1,438	40.4	1,217	38.8	153	51.0	477	396	144	2.60	3.00
Bozrah town, New London County.....	1,007	725	38.6	571	37.7	103	44.7	282	221	72	2.60	3.04
Branford town, New Haven County.....	12,739	7,411	37.4	5,687	35.0	1,256	46.5	5,328	4,461	1,751	2.18	2.84
Branford Center CDP, New Haven County.....	2,958	1,365	38.8	936	33.2	301	53.2	1,593	1,350	554	1.96	2.76
Bridgeport city, Fairfield County.....	51,255	32,589	50.6	16,733	46.6	12,425	58.5	18,666	14,850	4,989	2.72	3.35
Bridgeport town, Fairfield County.....	51,255	32,589	50.6	16,733	46.6	12,425	58.5	18,666	14,850	4,989	2.72	3.35
Bridgewater town, Litchfield County.....	735	525	31.4	467	30.2	40	42.5	210	170	88	2.34	2.77
Bristol city, Hartford County.....	25,320	15,833	42.4	11,389	38.4	3,230	55.8	9,487	7,691	2,757	2.35	2.95
Bristol town, Hartford County.....	25,320	15,833	42.4	11,389	38.4	3,230	55.8	9,487	7,691	2,757	2.35	2.95
Broad Brook CDP, Hartford County.....	1,700	1,100	45.7	771	38.3	264	67.4	600	479	149	2.39	2.93
Brookfield town, Fairfield County.....	6,129	4,549	47.0	3,876	46.5	516	54.3	1,580	1,288	572	2.68	3.14
Brooklyn CDP, Windham County.....	189	114	33.3	91	29.7	13	38.5	75	65	20	2.20	2.81
Brooklyn town, Windham County.....	2,989	2,096	43.8	1,610	40.2	334	58.1	893	725	340	2.55	3.01
Burlington town, Hartford County.....	3,291	2,683	50.0	2,352	49.1	213	56.8	608	478	179	2.82	3.13
Byram CDP, Fairfield County.....	1,626	1,053	47.7	761	46.6	220	52.3	573	454	157	2.55	3.14
Canaan CDP, Litchfield County.....	579	288	51.7	176	39.2	77	66.2	291	237	107	2.09	2.83
Canaan town, Litchfield County.....	583	314	37.3	258	32.6	38	52.6	269	213	126	2.12	2.78
Cannondale CDP, Fairfield County.....	45	35	51.4	32	53.1	1	100.0	10	7	4	2.93	3.40
Canterbury town, Windham County.....	1,934	1,458	40.3	1,193	37.6	165	55.8	476	353	118	2.65	3.02
Canton town, Hartford County.....	4,150	2,833	45.5	2,396	44.0	317	55.2	1,317	1,099	434	2.46	3.01
Canton Valley CDP, Hartford County.....	757	400	43.8	312	40.7	67	53.7	357	325	143	2.09	2.91
Chaplin town, Windham County.....	920	624	38.3	500	36.2	65	49.2	296	227	61	2.51	2.98
Cheshire town, New Haven County.....	10,041	7,522	47.4	6,439	46.8	810	53.5	2,519	2,150	1,130	2.66	3.12
Cheshire Village CDP, New Haven County.....	2,290	1,537	47.4	1,264	46.8	214	51.4	753	670	371	2.45	3.07
Chester town, Middlesex County.....	1,714	1,037	38.9	881	35.9	99	54.5	677	563	288	2.25	2.87
Chester Center CDP, Middlesex County.....	656	398	42.0	331	39.6	41	53.7	258	201	67	2.27	2.85
Clinton town, Middlesex County.....	5,303	3,650	40.5	2,989	39.2	451	46.3	1,653	1,320	485	2.49	2.99
Clinton CDP, Middlesex County.....	1,506	856	38.3	637	34.4	154	51.3	650	519	178	2.21	2.85
Colchester CDP, New London County.....	1,981	1,232	46.0	849	39.0	290	63.8	749	628	250	2.32	2.91
Colchester town, New London County.....	5,915	4,391	50.3	3,571	48.1	590	60.8	1,524	1,206	432	2.68	3.11
Colebrook town, Litchfield County.....	589	438	39.5	371	37.5	42	47.6	151	119	50	2.50	2.87
Collinsville CDP, Hartford County.....	1,514	1,004	46.5	805	44.2	158	56.3	510	419	167	2.41	2.98
Columbia town, Tolland County.....	2,154	1,611	39.4	1,364	37.0	168	57.1	543	437	196	2.53	2.91
Conning Towers Nautilus Park CDP, New London County.....	2,245	1,794	68.2	1,530	66.9	192	80.7	451	328	57	2.95	3.32
Cornwall town, Litchfield County.....	628	402	36.3	344	34.6	35	51.4	226	180	70	2.26	2.81
Cos Cob CDP, Fairfield County.....	2,542	1,842	52.9	1,525	54.6	250	48.8	700	599	240	2.65	3.17
Coventry town, Tolland County.....	4,783	3,426	43.5	2,844	41.4	370	53.5	1,357	1,002	314	2.59	3.01
Coventry Lake CDP, Tolland County.....	1,208	776	39.6	588	35.0	114	52.6	432	309	78	2.48	2.98
Cromwell town, Middlesex County.....	5,752	3,650	42.4	2,946	40.9	502	50.2	2,102	1,729	702	2.36	2.97
Crystal Lake CDP, Tolland County.....	708	554	47.1	480	46.3	46	63.0	154	121	33	2.75	3.10
Danbury city, Fairfield County.....	28,907	19,134	46.3	14,209	45.6	3,400	52.6	9,773	7,621	2,563	2.66	3.19
Danbury town, Fairfield County.....	28,907	19,134	46.3	14,209	45.6	3,400	52.6	9,773	7,621	2,563	2.66	3.19
Danielson borough, Windham County.....	1,627	975	49.8	560	40.7	292	63.4	652	491	157	2.45	2.99

Table 8.

Households and Families: 2010—Con.

[For information on confidentiality protection, nonsampling error, and definitions, see Selected Appendixes at <www.census.gov/prod/cen2010/cph-1-a.pdf>]

State County Place and County Subdivision	Total households	Family households						Nonfamily households			Average size	
		Total		Husband-wife family		Female householder, no husband present		Total	Householder living alone		House- holds	Families
		Number	Percent with own children under 18 years	Number	Percent with own children under 18 years	Number	Percent with own children under 18 years		65 years and over			
PLACE AND COUNTY SUBDIVISION—Con.												
Darien town, Fairfield County.....	6,698	5,503	61.5	4,926	62.1	447	61.3	1,195	1,057	559	3.09	3.48
Darien CDP, Fairfield County.....	6,698	5,503	61.5	4,926	62.1	447	61.3	1,195	1,057	559	3.09	3.48
Deep River town, Middlesex County.....	1,940	1,240	40.5	972	38.9	167	45.5	700	556	197	2.37	2.91
Deep River Center CDP, Middlesex County..	1,080	626	43.3	464	41.4	97	47.4	454	359	122	2.27	2.89
Derby city, New Haven County.....	5,388	3,241	43.4	2,135	40.5	823	52.6	2,147	1,768	662	2.35	3.01
Derby town, New Haven County.....	5,388	3,241	43.4	2,135	40.5	823	52.6	2,147	1,768	662	2.35	3.01
Durham CDP, Middlesex County.....	1,120	840	45.5	726	45.2	70	52.9	280	229	125	2.62	3.05
Durham town, Middlesex County.....	2,610	2,094	47.7	1,826	47.2	167	57.5	516	408	188	2.81	3.14
East Brooklyn CDP, Windham County.....	718	419	49.4	247	38.9	129	69.0	299	253	127	2.28	2.88
Eastford town, Windham County.....	690	500	34.4	410	30.7	54	55.6	190	144	46	2.53	2.92
East Granby town, Hartford County.....	2,062	1,461	46.3	1,231	45.4	155	55.5	601	507	209	2.50	2.99
East Haddam town, Middlesex County.....	3,593	2,562	42.4	2,183	40.7	264	54.9	1,031	810	278	2.51	2.97
East Hampton CDP, Middlesex County.....	1,017	732	47.7	589	46.3	105	52.4	285	234	82	2.60	3.07
East Hampton town, Middlesex County.....	5,060	3,617	43.4	3,040	42.2	393	49.4	1,443	1,136	366	2.54	3.00
East Hartford town, Hartford County.....	20,195	12,908	45.7	7,581	38.7	4,107	59.1	7,287	5,983	2,119	2.50	3.09
East Hartford CDP, Hartford County.....	20,195	12,908	45.7	7,581	38.7	4,107	59.1	7,287	5,983	2,119	2.50	3.09
East Haven town, New Haven County.....	11,756	7,434	38.2	5,338	37.2	1,525	42.4	4,322	3,600	1,500	2.46	3.09
East Haven CDP, New Haven County.....	11,756	7,434	38.2	5,338	37.2	1,525	42.4	4,322	3,600	1,500	2.46	3.09
East Lyme town, New London County.....	7,192	4,872	41.2	3,952	38.0	671	55.4	2,320	1,953	876	2.36	2.88
Easton town, Fairfield County.....	2,577	2,105	49.5	1,879	50.0	163	46.0	472	397	200	2.90	3.25
East Windsor town, Hartford County.....	4,750	2,949	37.9	2,195	33.8	558	52.3	1,801	1,420	457	2.30	2.86
Ellington town, Tolland County.....	6,257	4,193	45.8	3,556	45.0	435	54.3	2,064	1,658	456	2.49	3.07
Enfield town, Hartford County.....	16,794	11,010	40.6	8,235	37.8	2,009	51.1	5,784	4,666	1,916	2.43	2.98
Essex town, Middlesex County.....	2,916	1,897	39.5	1,627	36.9	184	56.5	1,019	875	449	2.27	2.83
Essex Village CDP, Middlesex County.....	1,186	740	29.1	666	26.0	50	62.0	446	384	176	2.09	2.63
Fairfield town, Fairfield County.....	20,457	14,846	50.9	12,396	51.8	1,865	46.3	5,611	4,556	2,110	2.69	3.19
Falls Village CDP, Litchfield County.....	286	130	36.9	98	30.6	21	47.6	156	128	93	1.88	2.63
Farmington town, Hartford County.....	10,522	6,770	44.4	5,648	43.7	838	48.9	3,752	3,114	1,417	2.38	3.00
Fenwick borough, Middlesex County.....	26	11	18.2	10	10.0	1	100.0	15	13	7	1.65	2.36
Franklin town, New London County.....	729	539	39.1	451	37.7	51	52.9	190	139	71	2.62	2.96
Gales Ferry CDP, New London County.....	450	320	46.3	267	43.4	38	60.5	130	106	43	2.56	3.04
Georgetown CDP, Fairfield County.....	670	493	51.9	420	50.7	48	68.8	177	141	48	2.69	3.17
Glastonbury town, Hartford County.....	13,135	9,484	50.1	8,022	48.8	1,099	57.8	3,651	3,091	1,278	2.59	3.10
Glastonbury Center CDP, Hartford County...	3,277	1,855	47.5	1,478	45.5	273	56.0	1,422	1,253	600	2.20	2.97
Glennville CDP, Fairfield County.....	966	650	41.8	541	42.3	85	40.0	316	288	129	2.40	2.98
Goshen town, Litchfield County.....	1,192	885	35.6	761	33.1	83	55.4	307	245	99	2.49	2.89
Granby town, Hartford County.....	4,194	3,242	46.4	2,828	44.8	280	60.4	952	750	313	2.66	3.04
Greenwich town, Fairfield County.....	23,076	16,118	50.5	13,379	51.0	2,123	50.6	6,958	5,985	2,670	2.62	3.18
Greenwich CDP, Fairfield County.....	5,779	3,247	45.4	2,419	44.6	668	51.0	2,532	2,195	902	2.22	2.98
Griswold town, New London County.....	4,646	3,225	45.1	2,336	41.1	581	57.8	1,421	1,081	344	2.57	3.00
Groton city, New London County.....	4,182	2,394	51.5	1,421	40.4	767	72.2	1,788	1,402	365	2.24	2.87
Groton town, New London County.....	15,809	9,534	47.3	7,100	43.2	1,773	62.8	6,275	5,030	1,746	2.31	2.94
Groton Long Point borough, New London County.....	248	164	15.9	149	15.4	10	20.0	84	71	31	2.09	2.49
Guilford town, New Haven County.....	8,715	6,304	43.0	5,397	41.4	657	54.8	2,411	1,988	908	2.53	3.00
Guilford Center CDP, New Haven County....	1,240	685	41.2	513	36.8	126	55.6	555	483	219	2.08	2.78
Haddam town, Middlesex County.....	3,218	2,429	42.6	2,099	41.5	217	54.8	789	611	261	2.59	2.98
Hamden town, New Haven County.....	23,727	14,300	42.1	10,525	40.7	2,960	48.5	9,427	7,393	3,008	2.37	3.01
Hampton town, Windham County.....	747	528	34.3	443	31.4	53	52.8	219	151	54	2.49	2.90
Hartford city, Hartford County.....	45,124	26,753	52.4	10,208	43.6	13,527	60.7	18,371	14,941	4,041	2.57	3.30
Hartford town, Hartford County.....	45,124	26,753	52.4	10,208	43.6	13,527	60.7	18,371	14,941	4,041	2.57	3.30
Hartland town, Hartford County.....	789	627	36.2	536	35.8	61	31.1	162	121	41	2.66	2.97
Harwinton town, Litchfield County.....	2,170	1,689	39.3	1,437	38.4	158	48.1	481	402	193	2.59	2.94
Hazardville CDP, Hartford County.....	1,849	1,256	37.3	938	35.9	214	43.9	593	472	213	2.43	2.93
Hebron town, Tolland County.....	3,398	2,760	49.3	2,366	48.1	273	55.7	638	476	175	2.84	3.16
Heritage Village CDP, New Haven County....	2,486	1,015	4.3	870	3.7	127	8.7	1,471	1,393	1,178	1.50	2.14
Higgenum CDP, Middlesex County.....	713	502	36.9	415	34.5	59	55.9	211	157	57	2.38	2.80
Jewett City borough, New London County...	1,466	844	52.3	463	42.8	257	65.4	622	474	133	2.37	2.97
Kensington CDP, Hartford County.....	3,405	2,368	38.0	1,925	36.9	323	46.4	1,037	863	429	2.47	2.98
Kent town, Litchfield County.....	1,246	771	38.1	636	36.0	86	53.5	475	384	174	2.25	2.83
Killingly town, Windham County.....	6,749	4,528	43.5	3,225	38.0	891	58.0	2,221	1,697	669	2.52	2.98
Killingworth town, Middlesex County.....	2,474	1,913	42.1	1,682	40.1	138	55.8	561	434	228	2.64	2.99
Lake Pocotopaug CDP, Middlesex County...	1,515	918	42.2	730	39.5	127	54.3	597	490	164	2.27	2.89
Lakeville CDP, Litchfield County.....	427	249	38.2	201	34.8	33	51.5	178	154	69	2.15	2.80
Lebanon town, New London County.....	2,644	2,033	42.8	1,660	40.9	246	51.2	611	438	159	2.72	3.06
Ledyard town, New London County.....	5,634	4,211	43.5	3,404	40.8	565	56.6	1,423	1,097	423	2.67	3.05
Lisbon town, New London County.....	1,659	1,221	40.9	1,005	39.6	138	47.8	438	356	167	2.61	3.01
Litchfield borough, Litchfield County.....	548	329	42.6	275	39.3	36	58.3	219	200	108	2.22	2.91
Litchfield town, Litchfield County.....	3,459	2,306	38.2	1,953	36.4	235	48.9	1,153	971	493	2.38	2.93
Long Hill CDP, New London County.....	2,170	849	39.9	593	36.1	177	50.8	1,321	1,062	392	1.85	2.71
Lyme town, New London County.....	1,033	714	32.9	610	30.8	75	49.3	319	250	133	2.32	2.76
Madison town, New Haven County.....	6,971	5,194	46.2	4,527	45.2	496	54.2	1,777	1,542	842	2.60	3.07

Table 8.
Households and Families: 2010—Con.

[For information on confidentiality protection, nonsampling error, and definitions, see Selected Appendixes at <www.census.gov/prod/cen2010/cph-1-a.pdf>]

State County Place and County Subdivision	Total households	Family households						Nonfamily households			Average size	
		Total		Husband-wife family		Female householder, no husband present		Householder living alone			House- holds	Families
		Number	Percent with own children under 18 years	Number	Percent with own children under 18 years	Number	Percent with own children under 18 years	Total	Total	65 years and over		
PLACE AND COUNTY SUBDIVISION—Con.												
Madison Center CDP, New Haven County.....	1,175	585	35.9	478	34.1	78	47.4	590	539	303	1.95	2.77
Manchester CDP, Hartford County.....	12,898	7,458	45.4	4,668	40.2	2,119	57.2	5,440	4,265	1,344	2.34	3.02
Manchester town, Hartford County.....	24,689	14,792	43.5	10,121	38.3	3,556	58.0	9,897	7,706	2,368	2.32	2.94
Mansfield town, Tolland County.....	5,586	3,138	43.0	2,486	40.0	452	56.6	2,448	1,426	606	2.44	2.91
Mansfield Center CDP, Tolland County.....	983	252	39.3	203	38.4	33	45.5	131	98	44	2.46	2.94
Mashantucket CDP, New London County.....	96	72	52.8	42	47.6	23	65.2	24	18	8	3.11	3.53
Marlborough town, Hartford County.....	2,292	1,820	46.5	1,579	45.0	171	55.6	472	362	133	2.75	3.09
Meriden city, New Haven County.....	23,977	15,304	45.4	9,826	39.2	4,088	60.2	8,673	7,047	2,434	2.50	3.10
Meriden town, New Haven County.....	23,977	15,304	45.4	9,826	39.2	4,088	60.2	8,673	7,047	2,434	2.50	3.10
Middlebury town, New Haven County.....	2,748	2,108	44.6	1,822	44.0	207	51.2	640	537	293	2.72	3.13
Middlefield town, Middlesex County.....	1,742	1,253	42.6	1,034	40.4	150	54.0	489	394	179	2.54	2.99
Middletown city, Middlesex County.....	19,863	10,956	44.0	7,588	38.8	2,583	59.0	8,907	7,100	2,145	2.21	2.91
Middletown town, Middlesex County.....	19,863	10,956	44.0	7,588	38.8	2,583	59.0	8,907	7,100	2,145	2.21	2.91
Milford city, New Haven County.....	21,708	13,940	40.3	11,012	39.6	2,155	44.8	7,768	6,368	2,446	2.41	3.01
Milford city (balance).....	21,017	13,534	40.5	10,695	39.9	2,087	44.6	7,483	6,129	2,375	2.42	3.02
Woodmont borough.....	691	406	34.5	317	31.5	68	50.0	285	239	71	2.15	2.78
Milford town, New Haven County.....	21,708	13,940	40.3	11,012	39.6	2,155	44.8	7,768	6,368	2,446	2.41	3.01
Monroe town, Fairfield County.....	6,735	5,417	48.1	4,680	48.8	520	47.5	1,318	1,136	574	2.88	3.27
Montville town, New London County.....	6,942	4,876	41.4	3,768	38.7	749	52.2	2,066	1,607	626	2.58	3.01
Moodus CDP, Middlesex County.....	622	370	48.1	277	44.0	72	61.1	252	206	78	2.27	2.94
Moosup CDP, Windham County.....	1,257	821	48.8	540	40.6	204	67.2	436	330	114	2.56	3.05
Morris town, Litchfield County.....	958	662	37.9	562	36.3	63	49.2	296	235	83	2.49	3.00
Mystic CDP, New London County.....	2,031	1,045	32.8	855	27.8	127	62.2	986	838	386	1.96	2.66
Naugatuck borough, New Haven County.....	12,339	8,486	45.9	6,166	42.8	1,662	57.2	3,853	3,129	1,116	2.56	3.08
Naugatuck town, New Haven County.....	12,339	8,486	45.9	6,166	42.8	1,662	57.2	3,853	3,129	1,116	2.56	3.08
New Britain city, Hartford County.....	28,158	16,873	47.1	9,307	39.4	5,818	60.2	11,285	8,734	3,042	2.49	3.13
New Britain town, Hartford County.....	28,158	16,873	47.1	9,307	39.4	5,818	60.2	11,285	8,734	3,042	2.49	3.13
New Canaan town, Fairfield County.....	7,010	5,400	56.1	4,751	56.1	487	59.1	1,610	1,448	769	2.81	3.28
New Fairfield town, Fairfield County.....	4,802	3,890	49.6	3,356	49.4	382	51.6	912	752	333	2.89	3.25
New Hartford town, Litchfield County.....	2,632	2,016	42.5	1,726	41.4	193	49.7	616	464	171	2.64	3.01
New Hartford Center CDP, Litchfield County.....	592	375	42.1	280	39.3	70	52.9	217	161	44	2.33	2.85
New Haven city, New Haven County.....	48,877	26,292	51.1	12,780	43.7	10,949	61.6	22,585	17,321	4,684	2.43	3.21
New Haven town, New Haven County.....	48,877	26,292	51.1	12,780	43.7	10,949	61.6	22,585	17,321	4,684	2.43	3.21
Newington town, Hartford County.....	12,550	8,246	40.3	6,363	38.9	1,420	46.4	4,304	3,610	1,556	2.40	2.97
Newington CDP, Hartford County.....	12,550	8,246	40.3	6,363	38.9	1,420	46.4	4,304	3,610	1,556	2.40	2.97
New London city, New London County.....	10,373	5,385	50.0	2,896	41.0	1,913	62.6	4,988	3,944	1,041	2.30	3.09
New London town, New London County.....	10,373	5,385	50.0	2,896	41.0	1,913	62.6	4,988	3,944	1,041	2.30	3.09
New Milford CDP, Litchfield County.....	2,818	1,563	46.7	1,107	45.1	333	51.4	1,255	1,011	314	2.28	3.02
New Milford town, Litchfield County.....	10,618	7,503	47.3	6,159	47.0	936	49.4	3,115	2,441	841	2.62	3.13
New Preston CDP, Litchfield County.....	504	322	38.8	254	35.4	55	52.7	182	152	68	2.33	2.91
Newtown borough, Fairfield County.....	696	549	51.2	469	51.2	65	50.8	147	126	49	2.78	3.18
Newtown town, Fairfield County.....	9,459	7,431	51.1	6,500	50.8	646	56.8	2,028	1,662	779	2.83	3.23
Niantic CDP, New London County.....	1,499	812	35.0	591	28.4	169	53.3	687	567	236	2.03	2.67
Noank CDP, New London County.....	836	503	31.2	419	29.8	55	30.9	333	285	156	2.14	2.70
Norfolk CDP, Litchfield County.....	249	152	38.8	116	31.0	26	57.7	97	80	45	2.21	2.72
Norfolk town, Litchfield County.....	720	479	38.8	395	35.2	64	51.6	241	182	81	2.37	2.85
North Branford town, New Haven County.....	5,441	4,037	40.8	3,340	40.8	500	41.0	1,404	1,193	614	2.64	3.10
North Canaan town, Litchfield County.....	1,400	824	44.7	583	36.9	166	60.8	576	451	217	2.28	2.87
North Granby CDP, Hartford County.....	657	578	48.8	526	48.1	33	60.6	79	59	26	2.95	3.15
North Grosvenor Dale CDP, Windham County.....	600	381	52.0	247	43.3	97	67.0	219	178	73	2.50	3.08
North Haven town, New Haven County.....	9,135	6,632	39.3	5,445	39.3	853	40.8	2,503	2,133	1,170	2.61	3.09
North Haven CDP, New Haven County.....	9,135	6,632	39.3	5,445	39.3	853	40.8	2,503	2,133	1,170	2.61	3.09
North Stonington town, New London County.....	2,052	1,561	38.3	1,324	37.1	148	47.3	491	358	149	2.58	2.92
Northwest Harwinton CDP, Litchfield County.....	1,307	980	40.8	802	38.4	116	56.9	327	283	135	2.48	2.87
Norwalk city, Fairfield County.....	33,217	21,156	45.8	15,395	45.3	4,309	51.3	12,061	9,495	3,031	2.55	3.16
Norwalk town, Fairfield County.....	33,217	21,156	45.8	15,395	45.3	4,309	51.3	12,061	9,495	3,031	2.55	3.16
Norwich city, New London County.....	16,599	9,884	45.6	6,071	37.6	2,848	61.5	6,715	5,192	1,900	2.41	3.02
Norwich town, New London County.....	16,599	9,884	45.6	6,071	37.6	2,848	61.5	6,715	5,192	1,900	2.41	3.02
Oakville CDP, Litchfield County.....	3,558	2,459	42.0	1,865	40.1	437	49.9	1,099	931	407	2.51	3.03
Old Greenwich CDP, Fairfield County.....	2,261	1,796	60.1	1,571	60.6	186	57.5	465	417	193	2.92	3.34
Old Lyme town, New London County.....	3,172	2,196	37.9	1,851	36.8	247	43.7	976	798	408	2.39	2.88
Old Mystic CDP, New London County.....	1,414	997	41.9	819	40.8	119	46.2	417	333	118	2.51	2.98
Old Saybrook town, Middlesex County.....	4,247	2,923	35.1	2,401	33.6	373	42.9	1,324	1,128	602	2.38	2.84
Old Saybrook Center CDP, Middlesex County.....	922	575	31.1	460	27.8	76	44.7	347	302	181	2.17	2.73
Orange town, New Haven County.....	5,123	3,997	42.4	3,503	42.7	345	41.4	1,126	948	578	2.71	3.10
Orange CDP, New Haven County.....	5,123	3,997	42.4	3,503	42.7	345	41.4	1,126	948	578	2.71	3.10
Oxford town, New Haven County.....	4,504	3,672	42.9	3,217	43.2	309	43.0	832	641	276	2.81	3.12
Oxoboxo River CDP, New London County.....	1,398	826	35.7	586	28.3	154	62.3	572	452	205	2.25	2.79
Pawcatuck CDP, New London County.....	2,510	1,439	46.8	983	42.0	335	61.2	1,071	896	369	2.24	2.93
Pemberwick CDP, Fairfield County.....	1,487	995	41.6	741	42.8	191	40.3	492	413	185	2.47	3.02

Table 8.
Households and Families: 2010—Con.

[For information on confidentiality protection, nonsampling error, and definitions, see Selected Appendixes at <www.census.gov/prod/cen2010/cph-1-a.pdf>]

State County Place and County Subdivision	Total households	Family households						Nonfamily households			Average size	
		Total		Husband-wife family		Female householder, no husband present		Total	Householder living alone		House- holds	Families
		Number	Percent with own children under 18 years	Number	Percent with own children under 18 years	Number	Percent with own children under 18 years		65 years and over			
PLACE AND COUNTY SUBDIVISION—Con.												
Plainfield town, Windham County.....	5,726	4,116	44.9	3,027	40.0	764	60.5	1,610	1,225	449	2.66	3.05
Plainfield Village CDP, Windham County.....	946	622	46.1	399	41.4	159	57.9	324	254	94	2.55	3.04
Plainville town, Hartford County.....	7,580	4,565	40.5	3,406	38.1	822	49.1	3,015	2,494	790	2.32	2.97
Plymouth town, Litchfield County.....	4,803	3,353	42.2	2,633	39.5	475	51.4	1,450	1,147	420	2.53	3.01
Pomfret town, Windham County.....	1,582	1,123	44.4	954	43.4	118	51.7	459	361	110	2.57	3.05
Poquonock Bridge CDP, New London County.....	612	438	50.5	241	41.5	131	66.4	174	132	43	2.82	3.27
Portland town, Middlesex County.....	3,822	2,669	43.9	2,130	42.3	380	52.1	1,153	951	374	2.45	2.94
Portland CDP, Middlesex County.....	2,479	1,593	41.9	1,196	38.7	281	54.4	886	739	313	2.31	2.87
Preston town, New London County.....	1,869	1,389	35.4	1,150	33.2	155	49.7	480	375	176	2.53	2.91
Prospect town, New Haven County.....	3,357	2,616	41.6	2,226	42.0	265	40.0	741	602	282	2.76	3.15
Putnam CDP, Windham County.....	3,033	1,751	46.4	1,098	37.3	462	64.5	1,282	1,011	408	2.30	2.91
Putnam town, Windham County.....	3,950	2,396	42.8	1,647	35.3	525	62.9	1,554	1,222	487	2.33	2.89
Quinebaug CDP, Windham County.....	478	307	35.2	255	34.1	35	40.0	171	137	83	2.37	2.93
Redding town, Fairfield County.....	3,470	2,593	47.3	2,295	46.0	218	60.6	877	739	420	2.63	3.07
Ridgefield CDP, Fairfield County.....	3,046	2,018	52.9	1,730	51.7	224	61.6	1,028	915	428	2.51	3.17
Ridgefield town, Fairfield County.....	8,801	6,712	55.2	5,987	54.5	536	62.1	2,089	1,824	879	2.77	3.24
Riverside CDP, Fairfield County.....	2,907	2,245	57.4	1,940	57.7	232	58.2	662	576	302	2.88	3.35
Rockville CDP, Tolland County.....	3,292	1,681	52.5	842	38.2	644	70.2	1,611	1,290	460	2.24	2.98
Rocky Hill town, Hartford County.....	8,307	4,990	41.6	4,030	40.7	684	46.2	3,317	2,744	1,120	2.28	2.95
Roxbury town, Litchfield County.....	936	659	34.7	590	33.1	50	44.0	277	215	106	2.42	2.86
Salem town, New London County.....	1,525	1,171	46.5	1,000	44.9	107	55.1	354	269	69	2.72	3.09
Salisbury town, Litchfield County.....	1,693	985	32.7	821	29.1	120	48.3	708	594	272	2.08	2.67
Salmon Brook CDP, Hartford County.....	967	625	43.0	507	39.8	87	55.2	342	274	118	2.32	2.87
Saybrook Manor CDP, Middlesex County.....	496	301	28.9	247	27.9	37	37.8	195	171	80	2.12	2.69
Scotland town, Windham County.....	637	490	39.4	421	39.0	42	40.5	147	110	34	2.71	3.03
Seymour town, New Haven County.....	6,654	4,453	43.9	3,423	42.5	746	51.2	2,201	1,872	712	2.46	3.04
Sharon CDP, Litchfield County.....	320	187	31.6	152	28.3	27	40.7	133	113	43	2.07	2.68
Sharon town, Litchfield County.....	1,250	759	32.9	630	28.7	89	50.6	491	404	160	2.13	2.69
Shelton city, Fairfield County.....	15,325	10,893	40.2	8,881	39.7	1,386	44.4	4,432	3,709	1,658	2.55	3.05
Shelton town, Fairfield County.....	15,325	10,893	40.2	8,881	39.7	1,386	44.4	4,432	3,709	1,658	2.55	3.05
Sherman town, Fairfield County.....	1,388	1,029	42.9	904	41.0	81	50.6	359	280	127	2.58	3.00
Sherwood Manor CDP, Hartford County.....	2,199	1,532	37.5	1,240	36.0	209	48.3	667	545	280	2.46	2.93
Simsbury town, Hartford County.....	8,776	6,618	50.6	5,759	49.2	626	62.9	2,158	1,854	801	2.64	3.09
Simsbury Center CDP, Hartford County.....	2,283	1,613	48.5	1,376	47.3	172	62.2	670	586	270	2.49	3.02
Somers CDP, Tolland County.....	688	492	41.9	410	41.5	59	44.1	196	160	107	2.58	3.06
Somers town, Tolland County.....	3,328	2,615	43.0	2,223	41.8	246	48.8	713	560	296	2.73	3.08
Southbury town, New Haven County.....	8,213	5,290	38.8	4,606	38.5	502	39.0	2,923	2,607	1,858	2.33	2.96
South Coventry CDP, Tolland County.....	623	378	43.9	309	41.1	52	59.6	245	195	80	2.35	2.97
Southington town, Hartford County.....	16,814	12,036	41.8	9,778	40.9	1,573	46.8	4,778	4,033	1,978	2.54	3.01
Southport CDP, Fairfield County.....	718	431	41.8	355	40.6	54	53.7	287	247	136	2.21	2.86
South Windham CDP, Windham County.....	582	369	33.6	290	30.0	48	47.9	213	157	57	2.44	2.95
South Windsor town, Hartford County.....	9,918	7,109	46.1	5,906	45.7	864	49.3	2,809	2,398	1,152	2.58	3.09
Southwood Acres CDP, Hartford County.....	2,999	2,209	36.9	1,803	35.5	300	44.3	790	635	321	2.55	2.98
South Woodstock CDP, Windham County.....	560	378	38.4	312	33.3	47	70.2	182	147	64	2.31	2.78
Sprague town, New London County.....	1,135	802	44.5	595	40.7	134	56.7	333	271	91	2.63	3.08
Stafford town, Tolland County.....	4,767	3,308	41.9	2,584	38.2	480	58.8	1,459	1,139	421	2.50	2.95
Stafford Springs CDP, Tolland County.....	2,097	1,324	44.6	912	38.5	278	62.9	773	625	236	2.37	2.91
Stamford city, Fairfield County.....	47,357	30,019	46.5	22,178	46.5	5,765	50.4	17,338	13,698	4,795	2.56	3.15
Stamford town, Fairfield County.....	47,357	30,019	46.5	22,178	46.5	5,765	50.4	17,338	13,698	4,795	2.56	3.15
Sterling town, Windham County.....	1,383	1,042	44.1	831	42.5	123	52.0	341	236	63	2.77	3.13
Stonington borough, New London County.....	531	240	30.0	184	20.7	48	60.4	291	270	111	1.75	2.51
Stonington town, New London County.....	8,115	5,052	39.1	4,010	35.2	737	57.1	3,063	2,573	1,127	2.25	2.84
Storrs CDP, Tolland County.....	1,571	489	33.5	414	32.6	48	33.3	1,082	485	265	2.24	2.69
Stratford town, Fairfield County.....	20,095	13,614	41.6	9,868	40.9	2,857	46.1	6,481	5,477	2,713	2.54	3.11
Stratford CDP, Fairfield County.....	20,095	13,614	41.6	9,868	40.9	2,857	46.1	6,481	5,477	2,713	2.54	3.11
Suffield town, Hartford County.....	5,155	3,677	44.7	3,081	43.3	412	54.4	1,478	1,224	563	2.55	3.05
Suffield Depot CDP, Hartford County.....	581	327	49.8	254	46.9	57	61.4	254	217	117	2.17	2.93
Tariffville CDP, Hartford County.....	602	352	49.1	243	40.3	84	71.4	250	211	44	2.20	2.84
Terrauggus CDP, Hartford County.....	398	302	44.4	244	41.4	44	65.9	96	76	27	2.58	2.97
Terrville CDP, Litchfield County.....	2,222	1,426	44.0	1,067	40.7	238	51.3	796	627	251	2.42	2.97
Thomaston CDP, Litchfield County.....	864	482	40.0	345	34.5	98	52.0	382	320	121	2.21	2.92
Thomaston town, Litchfield County.....	3,108	2,173	43.8	1,710	42.3	317	49.2	935	771	299	2.53	3.04
Thompson town, Windham County.....	3,730	2,587	40.8	2,078	37.3	333	55.3	1,143	912	416	2.51	2.98
Thompsonville CDP, Hartford County.....	3,540	1,924	53.2	1,033	45.4	682	65.4	1,616	1,284	381	2.35	3.10
Tolland town, Tolland County.....	5,312	4,207	48.4	3,739	48.2	313	52.7	1,105	821	308	2.81	3.16
Torrington city, Litchfield County.....	15,243	9,280	42.3	6,681	37.4	1,845	57.5	5,963	4,864	1,952	2.33	2.94
Torrington town, Litchfield County.....	15,243	9,280	42.3	6,681	37.4	1,845	57.5	5,963	4,864	1,952	2.33	2.94
Trumbull town, Fairfield County.....	12,725	9,928	47.2	8,526	48.2	1,036	43.9	2,797	2,415	1,551	2.79	3.21
Trumbull CDP, Fairfield County.....	12,725	9,928	47.2	8,526	48.2	1,036	43.9	2,797	2,415	1,551	2.79	3.21

Table 8.
Households and Families: 2010—Con.

[For information on confidentiality protection, nonsampling error, and definitions, see Selected Appendixes at <www.census.gov/prod/cen2010/cph-1-a.pdf>]

State County Place and County Subdivision	Total households	Family households						Nonfamily households			Average size	
		Total		Husband-wife family		Female householder, no husband present		Total	Householder living alone		House- holds	Families
		Number	Percent with own children under 18 years	Number	Percent with own children under 18 years	Number	Percent with own children under 18 years		Total	65 years and over		
PLACE AND COUNTY SUBDIVISION—Con.												
Union town, Tolland County.....	334	253	37.2	234	35.5	15	66.7	81	56	20	2.56	2.91
Vernon town, Tolland County.....	12,976	7,363	40.6	5,351	34.4	1,470	59.2	5,613	4,452	1,464	2.22	2.87
Voluntown town, New London County.....	1,002	746	39.7	602	38.7	84	44.0	256	194	66	2.60	2.97
Wallingford town, New Haven County.....	18,032	11,923	41.7	9,449	40.3	1,775	48.7	6,109	5,011	2,046	2.46	3.04
Wallingford Center CDP, New Haven County.....	7,687	4,496	44.1	3,175	41.4	938	52.3	3,191	2,580	898	2.31	3.01
Warren town, Litchfield County.....	601	442	37.6	389	35.5	33	54.5	159	122	46	2.43	2.83
Washington town, Litchfield County.....	1,512	974	36.3	795	33.1	133	53.4	538	442	205	2.27	2.79
Waterbury city, New Haven County.....	42,761	26,996	48.9	14,849	40.8	9,541	62.4	15,765	13,118	4,625	2.54	3.18
Waterbury town, New Haven County.....	42,761	26,996	48.9	14,849	40.8	9,541	62.4	15,765	13,118	4,625	2.54	3.18
Waterford CDP, New London County.....	1,327	732	37.0	524	31.5	152	50.7	595	518	244	2.11	2.80
Waterford town, New London County.....	8,005	5,335	39.6	4,246	37.3	736	51.4	2,670	2,242	1,069	2.38	2.91
Watertown CDP, Litchfield County.....	1,487	972	37.9	759	36.2	159	45.9	515	447	181	2.34	2.92
Watertown town, Litchfield County.....	8,672	6,224	40.6	4,987	39.6	898	46.3	2,448	2,087	930	2.57	3.06
Wauregan CDP, Windham County.....	403	322	57.1	207	48.3	88	73.9	81	54	15	2.99	3.17
Weatogue CDP, Hartford County.....	1,048	812	47.9	720	46.7	71	59.2	236	194	87	2.64	3.04
Westbrook town, Middlesex County.....	2,948	1,853	38.3	1,493	36.6	258	45.7	1,095	903	425	2.32	2.90
Westbrook Center CDP, Middlesex County..	1,156	588	36.2	436	30.7	114	50.9	568	480	212	2.01	2.70
West Hartford town, Hartford County.....	25,258	16,139	47.8	12,809	46.3	2,598	55.9	9,119	7,489	3,332	2.42	3.06
West Hartford CDP, Hartford County.....	25,258	16,139	47.8	12,809	46.3	2,598	55.9	9,119	7,489	3,332	2.42	3.06
West Haven city, New Haven County.....	21,112	13,177	43.4	8,464	40.4	3,525	52.3	7,935	6,310	2,027	2.50	3.12
West Haven town, New Haven County.....	21,112	13,177	43.4	8,464	40.4	3,525	52.3	7,935	6,310	2,027	2.50	3.12
Weston town, Fairfield County.....	3,379	2,854	57.7	2,557	58.0	222	56.3	525	421	196	3.01	3.30
Westport town, Fairfield County.....	9,573	7,233	54.5	6,308	54.0	704	59.4	2,340	1,990	989	2.73	3.20
Westport CDP, Fairfield County.....	9,573	7,233	54.5	6,308	54.0	704	59.4	2,340	1,990	989	2.73	3.20
West Simsbury CDP, Hartford County.....	817	674	48.5	613	48.5	40	57.5	143	130	92	2.79	3.13
Wethersfield town, Hartford County.....	11,204	7,234	40.6	5,684	40.1	1,184	45.8	3,970	3,469	1,786	2.36	2.98
Wethersfield CDP, Hartford County.....	11,204	7,234	40.6	5,684	40.1	1,184	45.8	3,970	3,469	1,786	2.36	2.98
Willimantic CDP, Windham County.....	5,812	3,324	52.8	1,776	44.3	1,174	66.8	2,488	1,801	632	2.58	3.21
Willington town, Tolland County.....	2,423	1,465	40.2	1,195	37.4	179	54.2	958	515	139	2.48	2.92
Wilton town, Fairfield County.....	6,172	4,894	56.5	4,376	57.0	381	54.6	1,278	1,095	588	2.89	3.31
Wilton Center CDP, Fairfield County.....	433	172	41.9	114	36.0	44	54.5	261	243	122	1.67	2.55
Winchester town, Litchfield County.....	4,815	2,977	39.6	2,159	33.7	576	55.9	1,838	1,500	572	2.31	2.89
Windham town, Windham County.....	8,906	5,355	47.8	3,172	38.3	1,675	65.5	3,551	2,616	951	2.50	3.07
Windsor town, Hartford County.....	11,233	7,881	40.0	5,715	36.9	1,672	50.1	3,352	2,706	997	2.54	3.04
Windsor Locks town, Hartford County.....	5,223	3,356	39.9	2,442	36.6	645	51.0	1,867	1,535	618	2.38	2.96
Windsor Locks CDP, Hartford County.....	5,223	3,356	39.9	2,442	36.6	645	51.0	1,867	1,535	618	2.38	2.96
Winsted CDP, Litchfield County.....	3,346	1,920	44.4	1,296	37.7	455	59.6	1,426	1,177	448	2.28	2.95
Wolcott town, New Haven County.....	6,007	4,557	44.1	3,664	43.0	652	49.4	1,450	1,175	590	2.75	3.17
Woodbridge town, New Haven County.....	3,336	2,549	44.4	2,270	43.5	206	55.8	787	677	463	2.67	3.10
Woodbury town, Litchfield County.....	4,214	2,769	40.4	2,333	39.5	316	44.9	1,445	1,202	465	2.36	2.93
Woodbury Center CDP, Litchfield County.....	642	339	36.0	254	35.0	58	36.2	303	256	97	2.02	2.72
Woodmont borough, New Haven County.....	691	406	34.5	317	31.5	68	50.0	285	239	71	2.15	2.78
Woodstock town, Windham County.....	3,151	2,330	42.9	1,970	41.2	240	53.3	821	646	249	2.53	2.93

Table 9.

Household Relationship and Group Quarters Population: 2010[For information on confidentiality protection, nonsampling error, and definitions, see Selected Appendixes at <www.census.gov/prod/cen2010/cph-1-a.pdf>]

State County County Subdivision Place	Household population							Group quarters population		
	Total	House- holder	Relationship to householder			Nonrelatives		Total	Institution- alized population	Non- institution- alized population
			Spouse	Child	Other relatives	Total	Unmarried partner			
Connecticut	3,455,945	1,371,087	672,013	1,031,514	190,342	190,989	90,355	118,152	49,370	68,782
Fairfield County.....	897,661	335,545	178,028	283,184	53,439	47,465	17,772	19,168	9,152	10,016
Bethel town.....	18,401	6,938	4,068	5,782	866	747	356	183	148	35
Bethel CDP.....	9,539	3,903	1,811	2,797	509	519	251	10	0	10
Bridgeport town.....	139,391	51,255	16,733	44,697	15,265	11,441	4,457	4,838	1,960	2,878
Bridgeport city.....	139,391	51,255	16,733	44,697	15,265	11,441	4,457	4,838	1,960	2,878
Brookfield town.....	16,431	6,129	3,876	5,309	565	552	257	21	0	21
Danbury town.....	76,940	28,907	14,209	21,660	6,091	6,073	1,851	3,953	1,904	2,049
Danbury city.....	76,940	28,907	14,209	21,660	6,091	6,073	1,851	3,953	1,904	2,049
Darien town.....	20,688	6,698	4,926	8,374	358	332	134	44	0	44
Darien CDP.....	20,688	6,698	4,926	8,374	358	332	134	44	0	44
Easton town.....	7,485	2,577	1,879	2,620	246	163	75	5	0	5
Fairfield town.....	55,088	20,457	12,396	18,425	1,695	2,115	748	4,316	958	3,358
Southport CDP.....	1,585	718	355	404	44	64	26	0	0	0
Greenwich town.....	60,439	23,076	13,379	19,887	1,926	2,171	795	732	477	255
Byram CDP.....	4,142	1,626	761	1,213	278	264	105	4	0	4
Cos Cob CDP.....	6,744	2,542	1,525	2,252	6	219	206	26	6	20
Glenville CDP.....	2,320	966	541	675	74	64	25	7	0	7
Greenwich CDP.....	12,827	5,779	2,419	3,514	498	617	231	115	26	89
Old Greenwich CDP.....	6,600	2,261	1,571	2,526	111	131	51	11	0	11
Pemberwick CDP.....	3,680	1,487	741	1,050	218	184	64	0	0	0
Riverside CDP.....	8,376	2,907	1,940	3,138	198	193	81	40	0	40
Monroe town.....	19,409	6,735	4,680	6,760	847	387	218	70	0	70
New Canaan town.....	19,716	7,010	4,751	7,285	290	380	134	22	0	22
New Fairfield town.....	13,862	4,802	3,356	4,912	472	320	204	19	0	19
Newtown town.....	26,778	9,459	6,500	9,274	784	761	385	782	764	18
Newtown borough.....	1,935	696	469	688	40	42	27	6	0	6
Norwalk town.....	84,806	33,217	15,395	24,021	6,338	5,835	2,138	797	461	336
Norwalk city.....	84,806	33,217	15,395	24,021	6,338	5,835	2,138	797	461	336
Redding town.....	9,110	3,470	2,295	2,882	203	260	133	48	44	4
Georgetown CDP (part).....	393	186	79	95	8	25	13	0	0	0
Ridgefield town.....	24,365	8,801	5,987	8,615	439	523	239	273	252	21
Ridgefield CDP.....	7,639	3,046	1,730	2,514	133	216	89	6	0	6
Shelton town.....	39,057	15,325	8,881	11,465	1,952	1,434	804	502	446	56
Shelton city.....	39,057	15,325	8,881	11,465	1,952	1,434	804	502	446	56
Sherman town.....	3,581	1,388	904	1,034	119	136	86	0	0	0
Stamford town.....	121,363	47,357	22,178	33,405	8,992	9,431	2,594	1,280	662	618
Stamford city.....	121,363	47,357	22,178	33,405	8,992	9,431	2,594	1,280	662	618
Stratford town.....	51,040	20,095	9,868	15,386	3,431	2,260	1,195	344	291	53
Stratford CDP.....	51,040	20,095	9,868	15,386	3,431	2,260	1,195	344	291	53
Trumbull town.....	35,522	12,725	8,526	11,904	1,536	831	404	496	417	79
Trumbull CDP.....	35,522	12,725	8,526	11,904	1,536	831	404	496	417	79
Weston town.....	10,179	3,379	2,557	3,839	163	241	87	0	0	0
Georgetown CDP (part).....	151	60	35	46	5	5	3	0	0	0
Westport town.....	26,146	9,573	6,308	9,076	497	692	320	245	186	59
Westport CDP.....	26,146	9,573	6,308	9,076	497	692	320	245	186	59
Wilton town.....	17,864	6,172	4,376	6,572	364	380	158	198	182	16
Cannondale CDP.....	132	45	32	48	4	3	1	9	0	9
Georgetown CDP (part).....	1,261	424	306	463	31	37	13	0	0	0
Wilton Center CDP.....	721	433	114	141	12	21	11	11	11	0
Hartford County.....	865,787	350,854	161,327	258,438	48,792	46,376	23,922	28,227	15,383	12,844
Avon town.....	17,810	7,009	4,473	5,584	314	314	255	288	169	119
Berlin town.....	19,796	7,808	4,681	5,925	767	615	349	70	53	17
Kensington CDP.....	8,394	3,405	1,925	2,437	327	300	168	65	53	12
Bloomfield town.....	19,851	8,554	3,572	5,031	1,754	940	453	635	538	97
Blue Hills CDP.....	2,901	1,033	385	954	428	101	45	0	0	0
Bristol town.....	59,628	25,320	11,389	16,590	2,875	3,454	2,002	849	637	212
Bristol city.....	59,628	25,320	11,389	16,590	2,875	3,454	2,002	849	637	212
Burlington town.....	9,283	3,291	2,352	3,096	264	280	165	18	0	18
Canton town.....	10,197	4,150	2,396	3,042	245	364	214	95	90	5
Canton Valley CDP.....	1,580	757	312	409	44	58	29	0	0	0
Collinsville CDP.....	3,651	1,514	805	1,086	100	146	92	95	90	5
East Granby town.....	5,148	2,062	1,231	1,528	148	179	99	0	0	0
East Hartford town.....	50,512	20,195	7,581	15,315	4,079	3,342	1,695	740	465	275
East Hartford CDP.....	50,512	20,195	7,581	15,315	4,079	3,342	1,695	740	465	275
East Windsor town.....	10,917	4,750	2,195	2,795	498	679	369	245	230	15
Broad Brook CDP.....	4,062	1,700	771	1,199	156	236	145	7	4	3
Enfield town.....	40,871	16,794	8,235	11,631	1,955	2,256	1,225	3,783	3,631	152
Hazardville CDP.....	4,498	1,849	938	1,285	195	231	145	101	96	5
Sherwood Manor CDP.....	5,404	2,199	1,240	1,493	223	249	140	6	0	6
Southwood Acres CDP.....	7,657	2,999	1,803	2,197	371	287	172	0	0	0
Thompsonville CDP.....	8,306	3,540	1,033	2,533	468	732	374	271	151	120
Farmington town.....	25,094	10,522	5,648	7,071	822	1,031	472	246	161	85
Glastonbury town.....	34,070	13,135	8,022	11,003	908	1,002	577	357	290	67
Glastonbury Center CDP.....	7,221	3,277	1,478	2,002	181	283	148	166	139	27
Granby town.....	11,172	4,194	2,828	3,520	260	370	220	110	82	28
North Granby CDP.....	1,941	657	526	676	42	40	29	3	0	3
Salmon Brook CDP.....	2,242	967	507	618	45	105	57	82	82	0
Hartford town.....	115,824	45,124	10,208	38,877	12,449	9,166	4,490	8,951	2,194	6,757

Table 9.

Household Relationship and Group Quarters Population: 2010—Con.

[For information on confidentiality protection, nonsampling error, and definitions, see Selected Appendixes at <www.census.gov/prod/cen2010/cph-1-a.pdf>]

State County County Subdivision Place	Household population							Group quarters population		
	Total	Householder	Relationship to householder					Total	Institutionalized population	Non-institutionalized population
			Spouse	Child	Other relatives	Nonrelatives				
						Total	Unmarried partner			
Hartford County—Con.										
Hartford town—Con.										
Hartford city.....	115,824	45,124	10,208	38,877	12,449	9,166	4,490	8,951	2,194	6,757
Hartland town.....	2,102	789	536	623	76	78	48	12	0	12
Manchester town.....	57,381	24,689	10,121	15,492	3,047	4,032	1,941	860	597	263
Manchester CDP.....	30,243	12,898	4,668	8,553	1,812	2,312	1,156	334	141	193
Marlborough town.....	6,298	2,292	1,579	2,027	200	200	128	106	102	4
Terramugus CDP.....	1,025	398	244	318	32	33	20	0	0	0
New Britain town.....	70,012	28,158	9,307	21,180	5,500	5,867	2,865	3,194	790	2,404
New Britain city.....	70,012	28,158	9,307	21,180	5,500	5,867	2,865	3,194	790	2,404
Newington town.....	30,059	12,550	6,363	8,509	1,413	1,224	720	503	392	111
Newington CDP.....	30,059	12,550	6,363	8,509	1,413	1,224	720	503	392	111
Plainville town.....	17,555	7,580	3,406	4,758	828	983	570	161	143	18
Rocky Hill town.....	18,942	8,307	4,030	4,972	744	889	469	767	401	366
Simsbury town.....	23,157	8,776	5,759	7,659	431	532	279	354	234	120
Simsbury Center CDP.....	5,677	2,283	1,376	1,775	105	138	67	159	64	95
Tariffville CDP.....	1,324	602	243	358	47	74	42	0	0	0
Weatogue CDP.....	2,766	1,048	720	892	45	61	31	10	0	10
West Simsbury CDP.....	2,277	817	613	792	28	27	12	170	170	0
Southington town.....	42,693	16,814	9,778	12,741	1,705	1,655	874	376	147	229
South Windsor town.....	25,597	9,918	5,906	8,014	972	787	446	112	89	23
Suffield town.....	13,152	5,155	3,081	4,035	433	448	236	2,583	2,271	312
Suffield Depot CDP.....	1,261	581	254	354	22	50	30	64	0	64
West Hartford town.....	61,198	25,258	12,809	18,136	2,284	2,711	1,200	2,070	1,075	995
West Hartford CDP.....	61,198	25,258	12,809	18,136	2,284	2,711	1,200	2,070	1,075	995
Wethersfield town.....	26,438	11,204	5,684	7,457	1,197	896	481	230	186	44
Wethersfield CDP.....	26,438	11,204	5,684	7,457	1,197	896	481	230	186	44
Windsor town.....	28,585	11,233	5,715	8,347	1,977	1,313	704	459	370	89
Windsor Locks town.....	12,445	5,223	2,442	3,480	647	653	376	53	46	7
Windsor Locks CDP.....	12,445	5,223	2,442	3,480	647	653	376	53	46	7
Litchfield County.....	187,123	76,640	41,185	52,814	7,461	9,023	5,135	2,804	1,566	1,238
Barkhamsted town.....	3,789	1,452	948	1,111	154	124	79	10	5	5
Bethlehem town.....	3,513	1,411	857	995	116	134	67	94	22	72
Bethlehem Village CDP.....	1,991	840	479	548	49	75	37	30	1	29
Bridgewater town.....	1,722	735	467	415	48	57	34	5	0	5
Canaan town.....	1,234	583	258	272	29	0	43	0	0	0
Falls Village CDP.....	538	286	98	109	5	40	17	0	0	0
Colebrook town.....	1,470	589	371	416	34	60	42	15	0	15
Cornwall town.....	1,420	628	344	344	39	65	40	0	0	0
Goshen town.....	2,972	1,192	761	792	120	107	69	4	0	4
Harwinton town.....	5,621	2,170	1,437	1,650	194	170	99	21	0	21
Northwest Harwinton CDP.....	3,241	1,307	802	920	110	102	57	11	0	11
Kent town.....	2,798	1,246	636	680	93	143	85	181	78	103
Litchfield town.....	8,234	3,459	1,953	2,216	283	323	187	232	78	154
Bantam borough.....	759	372	144	179	20	44	26	0	0	0
Litchfield borough.....	1,215	548	275	332	23	37	19	43	14	29
Morris town.....	2,388	958	562	660	99	109	55	0	0	0
New Hartford town.....	6,951	2,632	1,726	2,101	224	268	154	19	4	15
New Hartford Center CDP.....	1,379	592	280	376	39	92	54	6	0	6
New Milford town.....	27,844	10,618	6,159	8,635	1,152	1,280	699	298	221	77
New Milford CDP.....	6,420	2,818	1,107	1,702	346	447	253	103	88	15
Norfolk town.....	1,707	720	395	449	44	99	72	2	0	2
Norfolk CDP.....	551	249	116	137	9	40	29	2	0	2
North Canaan town.....	3,193	1,400	583	841	119	250	143	122	108	14
Canaan CDP.....	1,212	579	176	308	44	105	61	0	0	0
Plymouth town.....	12,166	4,803	2,633	3,592	501	637	387	77	59	18
Terryville CDP.....	5,379	2,222	1,067	1,550	196	344	212	8	0	8
Roxbury town.....	2,262	936	590	589	49	98	56	0	0	0
Salisbury town.....	3,520	1,693	821	744	78	184	119	221	107	114
Lakeville CDP.....	919	427	201	220	27	44	27	9	5	4
Sharon town.....	2,667	1,250	630	585	66	136	98	115	67	48
Sharon CDP.....	662	320	152	146	16	28	21	67	67	0
Thomaston town.....	7,876	3,108	1,710	2,358	363	337	199	11	5	6
Thomaston CDP.....	1,910	864	345	489	90	122	73	0	0	0
Torrington town.....	35,545	15,243	6,681	9,759	1,599	2,263	1,241	838	611	227
Torrington city.....	35,545	15,243	6,681	9,759	1,599	2,263	1,241	838	611	227
Warren town.....	1,460	601	389	388	31	51	40	1	0	1
Washington town.....	3,426	1,512	795	853	99	167	85	152	18	134
New Preston CDP.....	1,176	504	254	322	40	56	27	6	0	6
Watertown town.....	22,253	8,672	4,987	6,650	1,162	782	414	261	104	157
Oakville CDP.....	8,924	3,558	1,865	2,648	484	369	193	123	104	19
Watertown CDP.....	3,485	1,487	759	949	159	131	78	89	0	89
Winchester town.....	11,140	4,815	2,159	2,980	482	704	404	102	79	23
Winsted CDP.....	7,621	3,346	1,296	2,122	321	536	302	91	71	20
Woodbury town.....	9,952	4,214	2,333	2,739	283	383	224	23	0	23
Woodbury Center CDP.....	1,294	642	254	298	30	70	41	0	0	0
Middlesex County.....	160,591	67,202	34,891	44,052	6,140	8,306	4,565	5,085	1,881	3,204
Chester town.....	3,852	1,714	881	933	123	201	128	142	105	37
Chester Center CDP.....	1,491	656	331	363	42	99	62	67	51	16

Table 9.
Household Relationship and Group Quarters Population: 2010—Con.

[For information on confidentiality protection, nonsampling error, and definitions, see Selected Appendixes at <www.census.gov/prod/cen2010/cph-1-a.pdf>]

State County County Subdivision Place	Household population							Group quarters population		
	Total	Householder	Relationship to householder					Total	Institutionalized population	Non-institutionalized population
			Spouse	Child	Other relatives	Nonrelatives				
						Total	Unmarried partner			
Middlesex County—Con.										
Clinton town.....	13,204	5,303	2,989	3,728	537	647	317	56	31	25
Clinton CDP.....	3,327	1,506	637	809	137	238	113	41	31	10
Cromwell town.....	13,572	5,752	2,946	3,729	378	522	623	433	312	121
Deep River town.....	4,593	1,940	972	1,226	174	281	155	36	29	7
Deep River Center CDP.....	2,455	1,080	464	632	89	190	104	29	29	0
Durham town.....	7,324	2,610	1,826	2,444	218	226	125	64	54	10
Durham CDP.....	2,929	1,120	726	917	76	90	51	4	0	4
East Haddam town.....	9,028	3,593	2,183	2,578	287	387	243	98	73	25
Moodus CDP.....	1,413	622	277	401	40	73	53	0	0	0
East Hampton town.....	12,863	5,060	3,040	3,746	451	566	355	96	51	45
East Hampton CDP.....	2,649	1,017	589	827	100	116	66	42	0	42
Lake Pocotopaug CDP.....	3,436	1,515	730	917	91	183	125	0	0	0
Essex town.....	6,631	2,916	1,627	1,651	195	242	150	52	39	13
Essex Village CDP.....	2,482	1,186	666	475	65	90	50	13	0	13
Haddam town.....	8,337	3,218	2,099	2,444	258	318	195	9	0	9
Higginum CDP.....	1,698	713	415	432	55	83	57	0	0	0
Killingworth town.....	6,525	2,474	1,682	1,934	190	245	141	0	0	0
Middlefield town.....	4,425	1,742	1,034	1,312	153	184	111	0	0	0
Middletown town.....	43,917	19,863	7,588	11,239	2,054	3,173	1,647	3,731	998	2,733
Middletown city.....	43,917	19,863	7,588	11,239	2,054	3,173	1,647	3,731	998	2,733
Old Saybrook town.....	10,099	4,247	2,401	2,586	401	464	186	143	101	42
Fenwick borough.....	43	26	10	5	0	2	2	0	0	0
Old Saybrook Center CDP.....	2,000	922	460	451	82	85	37	39	0	39
Saybrook Manor CDP.....	1,052	496	247	228	33	48	28	0	0	0
Portland town.....	9,376	3,822	2,130	2,745	299	380	243	132	63	69
Portland CDP.....	5,733	2,479	1,196	1,590	191	277	178	129	63	66
Westbrook town.....	6,845	2,948	1,493	1,757	278	369	191	93	25	68
Westbrook Center CDP.....	2,320	1,156	436	478	83	167	83	93	25	68
New Haven County.....	833,279	334,502	152,067	248,015	51,366	47,329	22,943	29,198	10,313	18,885
Ansonia town.....	19,130	7,510	3,210	6,001	1,387	1,387	560	119	88	31
Ansonia city.....	19,130	7,510	3,210	6,001	1,387	1,022	560	119	88	31
Beacon Falls town.....	6,049	2,360	1,355	1,848	269	217	139	0	0	0
Bethany town.....	5,559	1,971	1,392	1,794	254	148	81	4	0	4
Branford town.....	27,771	12,739	5,687	6,822	1,105	1,418	825	255	176	79
Branford Center CDP.....	5,783	2,958	936	1,229	238	422	232	36	0	36
Cheshire town.....	26,720	10,041	6,439	8,682	848	710	387	2,541	2,294	247
Cheshire Village CDP.....	5,619	2,290	1,264	1,740	176	149	81	167	118	49
Derby town.....	12,669	5,388	2,135	3,599	773	774	423	233	220	13
Derby city.....	12,669	5,388	2,135	3,599	773	774	423	233	220	13
East Haven town.....	28,861	11,756	5,338	8,026	2,174	1,567	804	396	378	18
East Haven CDP.....	28,861	11,756	5,338	8,026	2,174	1,567	804	396	378	18
Guilford town.....	22,074	8,715	5,397	6,578	626	758	416	301	140	161
Guilford Center CDP.....	2,573	1,240	513	630	78	112	64	24	0	24
Hamden town.....	56,162	23,727	10,525	15,169	3,079	3,662	1,404	4,798	427	4,371
Madison town.....	18,144	6,971	4,527	5,816	419	411	242	125	115	10
Madison Center CDP.....	2,288	1,175	478	495	61	79	48	2	0	2
Meriden town.....	59,913	23,977	9,826	18,093	4,226	3,791	2,123	955	688	267
Meriden city.....	59,913	23,977	9,826	18,093	4,226	3,791	2,123	955	688	267
Middlebury town.....	7,462	2,748	1,822	2,385	290	217	120	113	53	60
Milford town.....	52,287	21,708	11,012	14,521	2,556	2,490	1,315	472	355	117
Milford city (balance).....	50,799	21,017	10,695	14,170	2,500	2,417	1,272	472	355	117
Woodmont borough.....	1,488	691	317	351	56	73	43	0	0	0
Naugatuck town.....	31,595	12,339	6,166	9,880	1,617	1,593	963	267	236	31
Naugatuck borough.....	31,595	12,339	6,166	9,880	1,617	1,593	963	267	236	31
New Haven town.....	118,559	48,877	12,780	34,710	10,534	11,658	4,244	11,220	1,774	9,446
New Haven city.....	118,559	48,877	12,780	34,710	10,534	11,658	4,244	11,220	1,774	9,446
North Branford town.....	14,345	5,441	3,340	4,416	717	431	241	62	45	17
North Haven town.....	23,804	9,135	5,445	7,075	1,339	810	408	289	211	78
North Haven CDP.....	23,804	9,135	5,445	7,075	1,339	810	408	289	211	78
Orange town.....	13,886	5,123	3,503	4,361	549	350	177	70	60	10
Orange CDP.....	13,886	5,123	3,503	4,361	549	350	177	70	60	10
Oxford town.....	12,670	4,504	3,217	3,998	564	387	207	13	0	13
Prospect town.....	9,267	3,357	2,226	2,959	432	293	164	138	118	20
Seymour town.....	16,397	6,654	3,423	4,898	767	655	399	143	128	15
Southbury town.....	19,137	8,213	4,606	5,240	503	575	285	767	283	484
Heritage Village CDP.....	3,736	2,486	870	238	47	95	39	0	0	0
Wallingford town.....	44,272	18,032	9,449	12,736	2,096	1,959	1,154	863	704	159
Wallingford Center CDP.....	17,793	7,687	3,175	4,961	885	1,085	608	416	280	136
Waterbury town.....	108,428	42,761	14,849	35,042	8,842	6,934	3,792	1,938	1,149	789
Waterbury city.....	108,428	42,761	14,849	35,042	8,842	6,934	3,792	1,938	1,149	789
West Haven town.....	52,707	21,112	8,464	15,342	4,130	3,659	1,620	2,857	458	2,399
West Haven city.....	52,707	21,112	8,464	15,342	4,130	3,659	1,620	2,857	458	2,399
Wolcott town.....	16,516	6,007	3,664	5,266	955	624	349	164	128	36
Woodbridge town.....	8,895	3,336	2,270	2,758	315	216	101	95	85	10
New London County.....	261,273	107,057	52,173	73,395	12,835	15,813	8,093	12,782	5,482	7,300
Bozrah town.....	2,614	1,007	571	736	171	129	60	13	0	13
Colchester town.....	15,861	5,915	3,571	5,202	479	694	404	207	174	33
Colchester CDP.....	4,605	1,981	849	1,351	158	266	158	176	174	2

Table 9.
Household Relationship and Group Quarters Population: 2010—Con.

[For information on confidentiality protection, nonsampling error, and definitions, see Selected Appendixes at <www.census.gov/prod/cen2010/cph-1-a.pdf>]

State County County Subdivision Place	Household population							Group quarters population			
	Total	Householder	Relationship to householder				Nonrelatives		Total	Institutionalized population	Non-institutionalized population
			Spouse	Child	Other relatives	Total	Unmarried partner				
New London County—Con.											
East Lyme town.....	16,970	7,192	3,952	4,650	542	634	376	2,189	2,169	20	
Niantic CDP.....	3,043	1,499	591	653	109	191	110	71	66	5	
Franklin town.....	1,907	729	451	544	62	121	58	15	0	15	
Griswold town.....	11,919	4,646	2,336	3,490	638	809	437	32	0	32	
Jewett City borough.....	3,473	1,466	463	971	0	229	344	14	0	14	
Groton town.....	36,576	15,809	7,100	10,008	1,428	2,231	1,100	3,539	479	3,060	
Conning Towers Nautilus Park CDP.....	6,627	2,245	1,530	2,455	172	225	111	2,207	205	2,002	
Groton city.....	9,385	4,182	1,421	2,617	448	717	349	1,004	10	994	
Groton Long Point borough.....	518	248	149	84	12	25	5	0	0	0	
Long Hill CDP.....	4,011	2,170	593	707	152	389	165	194	165	29	
Mystic CDP (part).....	1,238	674	235	220	27	82	50	0	0	0	
Noank CDP.....	1,788	836	419	395	40	98	45	8	4	4	
Old Mystic CDP.....	3,546	1,414	819	1,011	146	156	88	8	0	8	
Poquonock Bridge CDP.....	1,727	612	241	566	186	122	62	0	0	0	
Lebanon town.....	7,197	2,644	1,660	2,187	341	365	214	111	2	109	
Ledyard town.....	15,015	5,634	3,404	4,564	681	732	370	36	5	31	
Gales Ferry CDP.....	1,153	450	267	335	51	50	26	9	0	9	
Mashantucket CDP (part).....	299	96	42	118	22	21	11	0	0	0	
Lisbon town.....	4,336	1,659	1,005	1,231	220	221	114	2	0	2	
Lyme town.....	2,398	1,033	610	575	70	110	65	8	0	8	
Montville town.....	17,889	6,942	3,768	5,045	1,008	1,126	557	1,682	1,651	31	
Oxoboxo River CDP.....	3,149	1,398	586	716	180	269	152	16	15	1	
New London town.....	23,907	10,373	2,896	6,636	1,740	2,262	1,079	3,713	225	3,488	
New London city.....	23,907	10,373	2,896	6,636	1,740	2,262	1,079	3,713	225	3,488	
North Stonington town.....	5,290	2,052	1,324	1,448	224	242	141	7	3	4	
Norwich town.....	39,979	16,599	6,071	11,115	2,766	3,428	1,623	514	219	295	
Norwich city.....	39,979	16,599	6,071	11,115	2,766	3,428	1,623	514	219	295	
Old Lyme town.....	7,590	3,172	1,851	2,045	239	283	147	13	0	13	
Preston town.....	4,721	1,869	1,150	1,251	249	202	115	5	0	5	
Mashantucket CDP (part).....	0	0	0	0	0	0	0	0	0	0	
Salem town.....	4,141	1,525	1,000	1,285	158	173	93	10	0	10	
Sprague town.....	2,984	1,135	595	899	175	180	93	0	0	0	
Baltic CDP.....	1,250	479	175	408	76	112	59	0	0	0	
Stonington town.....	18,296	8,115	4,010	4,679	628	864	506	249	201	48	
Mystic CDP (part).....	2,737	1,357	620	554	77	129	78	230	201	29	
Pawcatuck CDP.....	5,624	2,510	983	1,552	238	341	199	0	0	0	
Stonington borough.....	929	531	184	157	22	35	21	0	0	0	
Voluntown town.....	2,603	1,002	602	723	143	133	75	0	0	0	
Waterford town.....	19,080	8,005	4,246	5,082	873	874	466	437	354	83	
Waterford CDP.....	2,801	1,327	524	641	149	160	81	86	74	12	
Tolland County.....	136,574	54,477	29,922	38,844	4,657	8,674	3,776	16,117	4,028	12,089	
Andover town.....	3,297	1,244	763	1,037	120	133	87	6	0	6	
Bolton town.....	4,974	1,915	1,217	1,469	183	190	93	6	3	3	
Columbia town.....	5,444	2,154	1,364	1,546	161	219	128	41	0	41	
Coventry town.....	12,395	4,783	2,844	3,592	459	717	353	40	15	25	
Coventry Lake CDP.....	2,990	1,208	588	791	161	242	108	0	0	0	
South Coventry CDP.....	1,467	623	309	387	47	101	37	16	0	16	
Ellington town.....	15,579	6,257	3,556	4,671	448	647	416	23	0	23	
Crystal Lake CDP.....	1,945	708	480	623	60	74	40	0	0	0	
Hebron town.....	9,661	3,398	2,366	3,317	266	314	176	25	5	20	
Mansfield town.....	13,636	5,586	2,486	3,127	389	2,048	300	12,907	1,126	11,781	
Mansfield Center CDP.....	943	383	203	250	35	72	16	4	0	4	
Storrs CDP.....	3,524	1,571	414	367	44	1,128	47	11,820	91	11,729	
Somers town.....	9,081	3,328	2,223	2,870	337	323	169	2,363	2,339	24	
Somers CDP.....	1,773	688	410	537	66	72	40	16	0	16	
Stafford town.....	11,916	4,767	2,584	3,415	453	697	422	171	162	9	
Stafford Springs CDP.....	4,979	2,097	912	1,425	196	349	217	9	0	9	
Tolland town.....	14,915	5,312	3,739	4,947	406	511	254	137	124	13	
Union town.....	854	334	234	220	28	38	26	0	0	0	
Vernon town.....	28,814	12,976	5,351	7,199	1,218	2,070	1,199	365	254	111	
Rockville CDP.....	7,390	3,292	842	2,074	404	778	414	84	20	64	
Willington town.....	6,008	2,423	1,195	1,434	189	767	153	33	0	33	
Windham County.....	113,657	44,810	22,420	32,772	5,652	8,003	4,149	4,771	1,565	3,206	
Ashford town.....	4,309	1,716	939	1,202	177	275	157	8	0	8	
Brooklyn town.....	7,621	2,989	1,610	2,274	328	420	233	589	534	55	
Brooklyn CDP.....	415	189	91	95	20	20	14	566	534	32	
East Brooklyn CDP.....	1,638	718	247	464	76	133	74	0	0	0	
Canterbury town.....	5,132	1,934	1,193	1,513	235	257	154	0	0	0	
Chaplin town.....	2,305	920	500	606	132	147	77	0	0	0	
Eastford town.....	1,749	690	410	463	89	97	58	0	0	0	
Hampton town.....	1,863	747	443	480	79	114	65	0	0	0	
Killingly town.....	16,996	6,749	3,225	4,881	882	1,259	704	374	269	105	
Danielson borough.....	3,990	1,627	560	1,172	208	423	242	61	7	54	
Plainfield town.....	15,223	5,726	3,027	4,647	778	1,045	557	182	147	35	
Moosup CDP.....	3,217	1,257	540	996	143	281	160	14	0	14	
Plainfield Village CDP.....	2,410	946	399	743	126	196	96	147	147	0	
Wauregan CDP.....	1,205	403	207	430	62	103	46	0	0	0	
Pomfret town.....	4,067	1,582	954	1,228	120	183	108	180	47	133	

Table 9.

Household Relationship and Group Quarters Population: 2010—Con.

[For information on confidentiality protection, nonsampling error, and definitions, see Selected Appendixes at <www.census.gov/prod/cen2010/cph-1-a.pdf>]

State County County Subdivision Place	Household population							Group quarters population		
	Total	Householder	Relationship to householder					Total	Institutionalized population	Non-institutionalized population
			Spouse	Child	Other relatives	Nonrelatives				
						Total	Unmarried partner			
Windham County—Con.										
Putnam town.....	9,208	3,950	1,647	2,479	401	731	401	376	212	164
Putnam CDP.....	6,982	3,033	1,098	1,943	304	604	335	232	116	116
Scotland town.....	1,726	637	421	487	89	92	50	0	0	0
Sterling town.....	3,830	1,383	831	1,198	186	232	135	0	0	0
Thompson town.....	9,364	3,730	2,078	2,683	358	515	302	94	21	73
North Grosvenor Dale CDP.....	1,499	600	247	483	61	108	73	31	0	31
Quinebaug CDP.....	1,133	478	255	292	47	61	32	0	0	0
Windham town.....	22,300	8,906	3,172	6,353	1,555	2,314	947	2,968	335	2,633
South Windham CDP.....	1,421	582	290	358	71	120	57	0	0	0
Willimantic CDP.....	14,975	5,812	1,776	4,407	1,178	1,802	664	2,762	136	2,626
Woodstock town.....	7,964	3,151	1,970	2,278	243	322	201	0	0	0
South Woodstock CDP.....	1,291	560	312	310	50	59	34	0	0	0

Table 10.

Household Relationship and Group Quarters Population: 2010

[For information on confidentiality protection, nonsampling error, and definitions, see Selected Appendixes at <www.census.gov/prod/cen2010/cph-1-a.pdf>]

State County Place and County Subdivision	Household population							Group quarters population		
	Total	Householder	Relationship to householder					Total	Institutionalized population	Non-institutionalized population
			Spouse	Child	Other relatives	Nonrelatives				
						Total	Unmarried partner			
Connecticut.....	3,455,945	1,371,087	672,013	1,031,514	190,342	190,989	90,355	118,152	49,370	68,782
COUNTY										
Fairfield County.....	897,661	335,545	178,028	283,184	53,439	47,465	17,772	19,168	9,152	10,016
Hartford County.....	865,787	350,854	161,327	258,438	48,792	46,376	23,922	28,227	15,383	12,844
Litchfield County.....	187,123	76,640	41,185	52,814	7,461	9,023	5,135	2,804	1,566	1,238
Middlesex County.....	160,591	67,202	34,891	44,052	6,140	8,306	4,565	5,085	1,881	3,204
New Haven County.....	833,279	334,502	152,067	248,015	51,366	47,329	22,943	29,198	10,313	18,885
New London County.....	261,273	107,057	52,173	73,395	12,835	15,813	8,093	12,782	5,482	7,300
Tolland County.....	136,574	54,477	29,922	38,844	4,657	8,674	3,776	16,117	4,028	12,089
Windham County.....	113,657	44,810	22,420	32,772	5,652	8,003	4,149	4,771	1,565	3,206
PLACE AND COUNTY SUBDIVISION										
Andover town, Tolland County.....	3,297	1,244	763	1,037	120	133	87	6	0	6
Ansonia city, New Haven County.....	19,130	7,510	3,210	6,001	1,387	1,022	560	119	88	31
Ansonia town, New Haven County.....	19,130	7,510	3,210	6,001	1,387	1,022	560	119	88	31
Ashford town, Windham County.....	4,309	1,716	939	1,202	177	275	157	8	0	8
Avon town, Hartford County.....	17,810	7,009	4,473	5,584	314	430	255	288	169	119
Baltic CDP, New London County.....	1,250	479	175	408	76	112	59	0	0	0
Bantam borough, Litchfield County.....	759	372	144	179	20	44	26	0	0	0
Barkhamsted town, Litchfield County.....	3,789	1,452	948	1,111	154	124	79	10	5	5
Beacon Falls town, New Haven County.....	6,049	2,360	1,355	1,848	269	217	139	0	0	0
Berlin town, Hartford County.....	19,796	7,808	4,681	5,925	767	615	349	70	53	17
Bethany town, New Haven County.....	5,559	1,971	1,392	1,794	254	148	81	4	0	4
Bethel town, Fairfield County.....	18,401	6,938	4,068	5,782	866	747	356	183	148	35
Bethel CDP, Fairfield County.....	9,539	3,903	1,811	2,797	509	519	251	10	0	10
Bethlehem town, Litchfield County.....	3,513	1,411	857	995	116	134	67	94	22	72
Bethlehem Village CDP, Litchfield County.....	1,991	840	479	548	49	75	37	30	1	29
Bloomfield town, Hartford County.....	19,851	8,554	3,572	5,031	1,754	940	453	635	538	97
Blue Hills CDP, Hartford County.....	2,901	1,033	385	954	428	101	45	0	0	0
Bolton town, Tolland County.....	4,974	1,915	1,217	1,469	183	190	93	6	3	3
Bozrah town, New London County.....	2,614	1,007	571	736	171	129	60	13	0	13
Branford town, New Haven County.....	27,771	12,739	5,687	6,822	1,105	1,418	825	255	176	79
Branford Center CDP, New Haven County.....	5,783	2,958	936	1,229	238	422	232	36	0	36
Bridgeport city, Fairfield County.....	139,391	51,255	16,733	44,697	15,265	11,441	4,457	4,838	1,960	2,878
Bridgeport town, Fairfield County.....	139,391	51,255	16,733	44,697	15,265	11,441	4,457	4,838	1,960	2,878
Bridgewater town, Litchfield County.....	1,722	735	467	415	48	57	34	5	0	5
Bristol city, Hartford County.....	59,628	25,320	11,389	16,590	2,875	3,454	2,002	849	637	212
Bristol town, Hartford County.....	59,628	25,320	11,389	16,590	2,875	3,454	2,002	849	637	212
Broad Brook CDP, Hartford County.....	4,062	1,700	771	1,199	156	236	145	7	4	3
Brookfield town, Fairfield County.....	16,431	6,129	3,876	5,309	565	552	257	21	0	21
Brooklyn CDP, Windham County.....	415	189	91	95	20	20	14	566	534	32
Brooklyn town, Windham County.....	7,621	2,989	1,610	2,274	328	420	233	589	534	55
Burlington town, Hartford County.....	9,283	3,291	2,352	3,096	264	280	165	18	0	18
Byram CDP, Fairfield County.....	4,142	1,626	761	1,213	278	264	105	4	0	4
Canaan CDP, Litchfield County.....	1,212	579	176	308	44	105	61	0	0	0
Canaan town, Litchfield County.....	1,234	583	258	272	29	92	43	0	0	0
Cannondale CDP, Fairfield County.....	132	45	32	48	4	3	1	9	0	9
Canterbury town, Windham County.....	5,132	1,934	1,193	1,513	235	257	154	0	0	0
Canton town, Hartford County.....	10,197	4,150	2,396	3,042	245	364	214	95	90	5
Canton Valley CDP, Hartford County.....	1,580	757	312	409	44	58	29	0	0	0
Chaplin town, Windham County.....	2,305	920	500	606	132	147	77	0	0	0
Cheshire town, New Haven County.....	26,720	10,041	6,439	8,682	848	710	387	2,541	2,294	247
Cheshire Village CDP, New Haven County.....	5,619	2,290	1,264	1,740	176	149	81	167	118	49
Chester town, Middlesex County.....	3,852	1,714	881	933	123	201	128	142	105	37
Chester Center CDP, Middlesex County.....	1,491	656	331	363	42	99	62	67	51	16
Clinton town, Middlesex County.....	13,204	5,303	2,989	3,728	537	647	317	56	31	25
Clinton CDP, Middlesex County.....	3,327	1,506	637	809	137	238	113	41	31	10
Colchester CDP, New London County.....	4,605	1,981	849	1,351	158	266	158	176	174	2
Colchester town, New London County.....	15,861	5,915	3,571	5,202	479	694	404	207	174	33
Colebrook town, Litchfield County.....	1,470	589	371	416	34	60	42	15	0	15
Collinsville CDP, Hartford County.....	3,651	1,514	805	1,086	100	146	92	95	90	5
Columbia town, Tolland County.....	5,444	2,154	1,364	1,546	161	219	128	41	0	41
Conning Towers Nautilus Park CDP, New London County.....	6,627	2,245	1,530	2,455	172	225	111	2,207	205	2,002
Cornwall town, Litchfield County.....	1,420	628	344	344	39	65	40	0	0	0
Cos Cob CDP, Fairfield County.....	6,744	2,542	1,525	2,252	219	206	102	26	6	20
Coventry town, Tolland County.....	12,395	4,783	2,844	3,592	459	717	353	40	15	25
Coventry Lake CDP, Tolland County.....	2,990	1,208	588	791	161	242	108	0	0	0
Cromwell town, Middlesex County.....	13,572	5,752	2,946	3,729	522	623	378	433	312	121
Crystal Lake CDP, Tolland County.....	1,945	708	480	623	60	74	40	0	0	0
Danbury city, Fairfield County.....	76,940	28,907	14,209	21,660	6,091	6,073	1,851	3,953	1,904	2,049
Danbury town, Fairfield County.....	76,940	28,907	14,209	21,660	6,091	6,073	1,851	3,953	1,904	2,049
Danielson borough, Windham County.....	3,990	1,627	560	1,172	208	423	242	61	7	54

Table 10.
Household Relationship and Group Quarters Population: 2010—Con.

[For information on confidentiality protection, nonsampling error, and definitions, see Selected Appendixes at <www.census.gov/prod/cen2010/cph-1-a.pdf>]

State County Place and County Subdivision	Household population							Group quarters population		
	Total	Householder	Relationship to householder					Total	Institutionalized population	Non-institutionalized population
			Spouse	Child	Other relatives	Nonrelatives				
						Total	Unmarried partner			
PLACE AND COUNTY SUBDIVISION—Con.										
Darien town, Fairfield County.....	20,688	6,698	4,926	8,374	358	332	134	44	0	44
Darien CDP, Fairfield County.....	20,688	6,698	4,926	8,374	358	332	134	44	0	44
Deep River town, Middlesex County.....	4,593	1,940	972	1,226	174	281	155	36	29	7
Deep River Center CDP, Middlesex County..	2,455	1,080	464	632	89	190	104	29	29	0
Derby city, New Haven County.....	12,669	5,388	2,135	3,599	773	774	423	233	220	13
Derby town, New Haven County.....	12,669	5,388	2,135	3,599	773	774	423	233	220	13
Durham CDP, Middlesex County.....	2,929	1,120	726	917	76	90	51	4	0	4
Durham town, Middlesex County.....	7,324	2,610	1,826	2,444	218	226	125	64	54	10
East Brooklyn CDP, Windham County.....	1,638	718	247	464	76	133	74	0	0	0
Eastford town, Windham County.....	1,749	690	410	463	89	97	58	0	0	0
East Granby town, Hartford County.....	5,148	2,062	1,231	1,528	148	179	99	0	0	0
East Haddam town, Middlesex County.....	9,028	3,593	2,183	2,578	287	387	243	98	73	25
East Hampton CDP, Middlesex County.....	2,649	1,017	589	827	100	116	66	42	0	42
East Hampton town, Middlesex County.....	12,863	5,060	3,040	3,746	451	566	355	96	51	45
East Hartford town, Hartford County.....	50,512	20,195	7,581	15,315	4,079	3,342	1,695	740	465	275
East Hartford CDP, Hartford County.....	50,512	20,195	7,581	15,315	4,079	3,342	1,695	740	465	275
East Haven town, New Haven County.....	28,861	11,756	5,338	8,026	2,174	1,567	804	396	378	18
East Haven CDP, New Haven County.....	28,861	11,756	5,338	8,026	2,174	1,567	804	396	378	18
East Lyme town, New London County.....	16,970	7,192	3,952	4,650	542	634	376	2,189	2,169	20
Easton town, Fairfield County.....	7,485	2,577	1,879	2,620	246	163	75	5	0	5
East Windsor town, Hartford County.....	10,917	4,750	2,195	2,795	498	679	369	245	230	15
Ellington town, Tolland County.....	15,579	6,257	3,556	4,671	448	647	416	23	0	23
Enfield town, Hartford County.....	40,871	16,794	8,235	11,631	1,955	2,256	1,225	3,783	3,631	152
Essex town, Middlesex County.....	6,631	2,916	1,627	1,651	195	242	150	52	39	13
Essex Village CDP, Middlesex County.....	2,482	1,186	666	475	65	90	50	13	0	13
Fairfield town, Fairfield County.....	55,088	20,457	12,396	18,425	1,695	2,115	748	4,316	958	3,358
Falls Village CDP, Litchfield County.....	538	286	98	109	5	40	17	0	0	0
Farmington town, Hartford County.....	25,094	10,522	5,648	7,071	822	1,031	472	246	161	85
Fenwick borough, Middlesex County.....	43	26	10	5	0	2	2	0	0	0
Franklin town, New London County.....	1,907	729	451	544	62	121	58	15	0	15
Gales Ferry CDP, New London County.....	1,153	450	267	335	51	50	26	9	0	9
Georgetown CDP, Fairfield County.....	1,805	670	420	604	44	67	29	0	0	0
Glastonbury town, Hartford County.....	34,070	13,135	8,022	11,003	908	1,002	577	357	290	67
Glastonbury Center CDP, Hartford County...	7,221	3,277	1,478	2,002	181	283	148	166	139	27
Glenville CDP, Fairfield County.....	2,320	966	541	675	74	64	25	7	0	7
Goshen town, Litchfield County.....	2,972	1,192	761	792	120	107	69	4	0	4
Granby town, Hartford County.....	11,172	4,194	2,828	3,520	260	370	220	110	82	28
Greenwich town, Fairfield County.....	60,439	23,076	13,379	19,887	1,926	2,171	795	732	477	255
Greenwich CDP, Fairfield County.....	12,827	5,779	2,419	3,514	498	617	231	115	26	89
Griswold town, New London County.....	11,919	4,646	2,336	3,490	638	809	437	32	0	32
Groton city, New London County.....	9,385	4,182	1,421	2,617	448	717	349	1,004	10	994
Groton town, New London County.....	36,576	15,809	7,100	10,008	1,428	2,231	1,100	3,539	479	3,060
Groton Long Point borough, New London County.....	518	248	149	84	12	25	5	0	0	0
Guilford town, New Haven County.....	22,074	8,715	5,397	6,578	626	758	416	301	140	161
Guilford Center CDP, New Haven County....	2,573	1,240	513	630	78	112	64	24	0	24
Haddam town, Middlesex County.....	8,337	3,218	2,099	2,444	258	318	195	9	0	9
Hamden town, New Haven County.....	56,162	23,727	10,525	15,169	3,079	3,662	1,404	4,798	427	4,371
Hampton town, Windham County.....	1,863	747	443	480	79	114	65	0	0	0
Hartford city, Hartford County.....	115,824	45,124	10,208	38,877	12,449	9,166	4,490	8,951	2,194	6,757
Hartford town, Hartford County.....	115,824	45,124	10,208	38,877	12,449	9,166	4,490	8,951	2,194	6,757
Hartland town, Hartford County.....	2,102	789	536	623	76	78	48	12	0	12
Harwinton town, Litchfield County.....	5,621	2,170	1,437	1,650	194	170	99	21	0	21
Hazardville CDP, Hartford County.....	4,498	1,849	938	1,285	195	231	145	101	96	5
Hebron town, Tolland County.....	9,661	3,398	2,366	3,317	266	314	176	25	5	20
Heritage Village CDP, New Haven County...	3,736	2,486	870	238	47	95	39	0	0	0
Higganum CDP, Middlesex County.....	1,698	713	415	432	55	83	57	0	0	0
Jewett City borough, New London County....	3,473	1,466	463	971	229	344	187	14	0	14
Kensington CDP, Hartford County.....	8,394	3,405	1,925	2,437	327	300	168	65	53	12
Kent town, Litchfield County.....	2,798	1,246	636	680	93	143	85	181	78	103
Killingly town, Windham County.....	16,996	6,749	3,225	4,881	882	1,259	704	374	269	105
Killingworth town, Middlesex County.....	6,525	2,474	1,682	1,934	190	245	141	0	0	0
Lake Pocotopaug CDP, Middlesex County...	3,436	1,515	730	917	91	183	125	0	0	0
Lakeville CDP, Litchfield County.....	919	427	201	220	27	44	27	9	5	4
Lebanon town, New London County.....	7,197	2,644	1,660	2,187	341	365	214	111	2	109
Ledyard town, New London County.....	15,015	5,634	3,404	4,564	681	732	370	36	5	31
Lisbon town, New London County.....	4,336	1,659	1,005	1,231	220	221	114	2	0	2
Litchfield borough, Litchfield County.....	1,215	548	275	332	23	37	19	43	14	29
Litchfield town, Litchfield County.....	8,234	3,459	1,953	2,216	283	323	187	232	78	154
Long Hill CDP, New London County.....	4,011	2,170	593	707	152	389	165	194	165	29
Lyme town, New London County.....	2,398	1,033	610	575	70	110	65	8	0	8
Madison town, New Haven County.....	18,144	6,971	4,527	5,816	419	411	242	125	115	10

Table 10.

Household Relationship and Group Quarters Population: 2010—Con.[For information on confidentiality protection, nonsampling error, and definitions, see Selected Appendixes at <www.census.gov/prod/cen2010/cph-1-a.pdf>]

State County Place and County Subdivision	Household population						Group quarters population				
	Total	Householder	Relationship to householder					Total	Institutionalized population	Noninstitutionalized population	
			Spouse	Child	Other relatives	Nonrelatives					
						Total	Unmarried partner				
PLACE AND COUNTY SUBDIVISION—Con.											
Madison Center CDP, New Haven County.....	2,288	1,175	478	495	61	79	48	2	0	2	
Manchester CDP, Hartford County.....	30,243	12,898	4,668	8,553	1,812	2,312	1,156	334	141	193	
Manchester town, Hartford County.....	57,381	24,689	10,121	15,492	3,047	4,032	1,941	860	597	263	
Mansfield town, Tolland County.....	13,636	5,586	2,486	3,127	389	2,048	300	12,907	1,126	11,781	
Mansfield Center CDP, Tolland County.....	943	383	203	250	35	72	16	4	0	4	
Mashantucket CDP, New London County.....	299	96	42	118	22	21	11	0	0	0	
Marlborough town, Hartford County.....	6,298	2,292	1,579	2,027	200	200	128	106	102	4	
Meriden city, New Haven County.....	59,913	23,977	9,826	18,093	4,226	3,791	2,123	955	688	267	
Meriden town, New Haven County.....	59,913	23,977	9,826	18,093	4,226	3,791	2,123	955	688	267	
Middlebury town, New Haven County.....	7,462	2,748	1,822	2,385	290	217	120	113	53	60	
Middlefield town, Middlesex County.....	4,425	1,742	1,034	1,312	153	184	111	0	0	0	
Middletown city, Middlesex County.....	43,917	19,863	7,588	11,239	2,054	3,173	1,647	3,731	998	2,733	
Middletown town, Middlesex County.....	43,917	19,863	7,588	11,239	2,054	3,173	1,647	3,731	998	2,733	
Milford city, New Haven County.....	52,287	21,708	11,012	14,521	2,556	2,490	1,315	472	355	117	
Milford city (balance).....	50,799	21,017	10,695	14,170	2,500	2,417	1,272	472	355	117	
Woodmont borough.....	1,488	691	317	351	56	73	43	0	0	0	
Milford town, New Haven County.....	52,287	21,708	11,012	14,521	2,556	2,490	1,315	472	355	117	
Monroe town, Fairfield County.....	19,409	6,735	4,680	6,760	847	387	218	70	0	70	
Montville town, New London County.....	17,889	6,942	3,768	5,045	1,008	1,126	557	1,682	1,651	31	
Moodus CDP, Middlesex County.....	1,413	622	277	401	40	73	53	0	0	0	
Moosup CDP, Windham County.....	3,217	1,257	540	996	143	281	160	14	0	14	
Morris town, Litchfield County.....	2,388	958	562	660	99	109	55	0	0	0	
Mystic CDP, New London County.....	3,975	2,031	855	774	104	211	128	230	201	29	
Naugatuck borough, New Haven County.....	31,595	12,339	6,166	9,880	1,617	1,593	963	267	236	31	
Naugatuck town, New Haven County.....	31,595	12,339	6,166	9,880	1,617	1,593	963	267	236	31	
New Britain city, Hartford County.....	70,012	28,158	9,307	21,180	5,500	5,867	2,865	3,194	790	2,404	
New Britain town, Hartford County.....	70,012	28,158	9,307	21,180	5,500	5,867	2,865	3,194	790	2,404	
New Canaan town, Fairfield County.....	19,716	7,010	4,751	7,285	290	380	134	22	0	22	
New Fairfield town, Fairfield County.....	13,862	4,802	3,356	4,912	472	320	204	19	0	19	
New Hartford town, Litchfield County.....	6,951	2,632	1,726	2,101	224	268	154	19	4	15	
New Hartford Center CDP, Litchfield County.....	1,379	592	280	376	39	92	54	6	0	6	
New Haven city, New Haven County.....	118,559	48,877	12,780	34,710	10,534	11,658	4,244	11,220	1,774	9,446	
New Haven town, New Haven County.....	118,559	48,877	12,780	34,710	10,534	11,658	4,244	11,220	1,774	9,446	
Newington town, Hartford County.....	30,059	12,550	6,363	8,509	1,413	1,224	720	503	392	111	
Newington CDP, Hartford County.....	30,059	12,550	6,363	8,509	1,413	1,224	720	503	392	111	
New London city, New London County.....	23,907	10,373	2,896	6,636	1,740	2,262	1,079	3,713	225	3,488	
New London town, New London County.....	23,907	10,373	2,896	6,636	1,740	2,262	1,079	3,713	225	3,488	
New Milford CDP, Litchfield County.....	6,420	2,818	1,107	1,702	346	447	253	103	88	15	
New Milford town, Litchfield County.....	27,844	10,618	6,159	8,635	1,152	1,280	699	298	221	77	
New Preston CDP, Litchfield County.....	1,176	504	254	322	40	56	27	6	0	6	
Newtown borough, Fairfield County.....	1,935	696	469	688	40	42	27	6	0	6	
Newtown town, Fairfield County.....	26,778	9,459	6,500	9,274	784	761	385	782	764	18	
Niantic CDP, New London County.....	3,043	1,499	591	653	109	191	110	71	66	5	
Noank CDP, New London County.....	1,788	836	419	395	40	98	45	8	4	4	
Norfolk CDP, Litchfield County.....	551	249	116	137	9	40	29	2	0	2	
Norfolk town, Litchfield County.....	1,707	720	395	449	44	99	72	2	0	2	
North Branford town, New Haven County.....	14,345	5,441	3,340	4,416	717	431	241	62	45	17	
North Canaan town, Litchfield County.....	3,193	1,400	583	841	119	250	143	122	108	14	
North Granby CDP, Hartford County.....	1,941	657	526	676	42	40	29	3	0	3	
North Grosvenor Dale CDP, Windham County.....	1,499	600	247	483	61	108	73	31	0	31	
North Haven town, New Haven County.....	23,804	9,135	5,445	7,075	1,339	810	408	289	211	78	
North Haven CDP, New Haven County.....	23,804	9,135	5,445	7,075	1,339	810	408	289	211	78	
North Stonington town, New London County.....	5,290	2,052	1,324	1,448	224	242	141	7	3	4	
Northwest Harwinton CDP, Litchfield County.....	3,241	1,307	802	920	110	102	57	11	0	11	
Norwalk city, Fairfield County.....	84,806	33,217	15,395	24,021	6,338	5,835	2,138	797	461	336	
Norwalk town, Fairfield County.....	84,806	33,217	15,395	24,021	6,338	5,835	2,138	797	461	336	
Norwich city, New London County.....	39,979	16,599	6,071	11,115	2,766	3,428	1,623	514	219	295	
Norwich town, New London County.....	39,979	16,599	6,071	11,115	2,766	3,428	1,623	514	219	295	
Oakville CDP, Litchfield County.....	8,924	3,558	1,865	2,648	484	369	193	123	104	19	
Old Greenwich CDP, Fairfield County.....	6,600	2,261	1,571	2,526	111	131	51	11	0	11	
Old Lyme town, New London County.....	7,590	3,172	1,851	2,045	239	283	147	13	0	13	
Old Mystic CDP, New London County.....	3,546	1,414	819	1,011	146	156	88	8	0	8	
Old Saybrook town, Middlesex County.....	10,099	4,247	2,401	2,586	401	464	186	143	101	42	
Old Saybrook Center CDP, Middlesex County.....	2,000	922	460	451	82	85	37	39	0	39	
Orange town, New Haven County.....	13,886	5,123	3,503	4,361	549	350	177	70	60	10	
Orange CDP, New Haven County.....	13,886	5,123	3,503	4,361	549	350	177	70	60	10	
Oxford town, New Haven County.....	12,670	4,504	3,217	3,998	564	387	207	13	0	13	
Oxoboxo River CDP, New London County.....	3,149	1,398	586	716	180	269	152	16	15	1	
Pawcatuck CDP, New London County.....	5,624	2,510	983	1,552	238	341	199	0	0	0	
Pemberwick CDP, Fairfield County.....	3,680	1,487	741	1,050	218	184	64	0	0	0	

Table 10.

Household Relationship and Group Quarters Population: 2010—Con.

[For information on confidentiality protection, nonsampling error, and definitions, see Selected Appendixes at <www.census.gov/prod/cen2010/cph-1-a.pdf>]

State County Place and County Subdivision	Household population							Group quarters population		
	Total	Householder	Relationship to householder					Total	Institutionalized population	Non-institutionalized population
			Spouse	Child	Other relatives	Nonrelatives				
						Total	Unmarried partner			
PLACE AND COUNTY SUBDIVISION—Con.										
Plainfield town, Windham County.....	15,223	5,726	3,027	4,647	778	1,045	557	182	147	35
Plainfield Village CDP, Windham County.....	2,410	946	399	743	126	196	96	147	147	0
Plainville town, Hartford County.....	17,555	7,580	3,406	4,758	828	983	570	161	143	18
Plymouth town, Litchfield County.....	12,166	4,803	2,633	3,592	501	637	387	77	59	18
Pomfret town, Windham County.....	4,067	1,582	954	1,228	120	183	108	180	47	133
Poquonock Bridge CDP, New London County.....	1,727	612	241	566	186	122	62	0	0	0
Portland town, Middlesex County.....	9,376	3,822	2,130	2,745	299	380	243	132	63	69
Portland CDP, Middlesex County.....	5,733	2,479	1,196	1,590	191	277	178	129	63	66
Preston town, New London County.....	4,721	1,869	1,150	1,251	249	202	115	5	0	5
Prospect town, New Haven County.....	9,267	3,357	2,226	2,959	432	293	164	138	118	20
Putnam CDP, Windham County.....	6,982	3,033	1,098	1,943	304	604	335	232	116	116
Putnam town, Windham County.....	9,208	3,950	1,647	2,479	401	731	401	376	212	164
Quinebaug CDP, Windham County.....	1,133	478	255	292	47	61	32	0	0	0
Redding town, Fairfield County.....	9,110	3,470	2,295	2,882	203	260	133	48	44	4
Ridgefield CDP, Fairfield County.....	7,639	3,046	1,730	2,514	133	216	89	6	0	6
Ridgefield town, Fairfield County.....	24,365	8,801	5,987	8,615	439	523	239	273	252	21
Riverside CDP, Fairfield County.....	8,376	2,907	1,940	3,138	198	193	81	40	0	40
Rockville CDP, Tolland County.....	7,390	3,292	842	2,074	404	778	414	84	20	64
Rocky Hill town, Hartford County.....	18,942	8,307	4,030	4,972	744	889	469	767	401	366
Roxbury town, Litchfield County.....	2,262	936	590	589	49	98	56	0	0	0
Salem town, New London County.....	4,141	1,525	1,000	1,285	158	173	93	10	0	10
Salisbury town, Litchfield County.....	3,520	1,693	821	744	78	184	119	221	107	114
Salmon Brook CDP, Hartford County.....	2,242	967	507	618	45	105	57	82	82	0
Saybrook Manor CDP, Middlesex County.....	1,052	496	247	228	33	48	28	0	0	0
Scotland town, Windham County.....	1,726	637	421	487	89	92	50	0	0	0
Seymour town, New Haven County.....	16,397	6,654	3,423	4,898	767	655	399	143	128	15
Sharon CDP, Litchfield County.....	662	320	152	146	16	28	21	67	67	0
Sharon town, Litchfield County.....	2,667	1,250	630	585	66	136	98	115	67	48
Shelton city, Fairfield County.....	39,057	15,325	8,881	11,465	1,952	1,434	804	502	446	56
Shelton town, Fairfield County.....	39,057	15,325	8,881	11,465	1,952	1,434	804	502	446	56
Sherman town, Fairfield County.....	3,581	1,388	904	1,034	119	136	86	0	0	0
Sherwood Manor CDP, Hartford County.....	5,404	2,199	1,240	1,493	223	249	140	6	0	6
Simsbury town, Hartford County.....	23,157	8,776	5,759	7,659	431	532	279	354	234	120
Simsbury Center CDP, Hartford County.....	5,677	2,283	1,376	1,775	105	138	67	159	64	95
Somers CDP, Tolland County.....	1,773	688	410	537	66	72	40	16	0	16
Somers town, Tolland County.....	9,081	3,328	2,223	2,870	337	323	169	2,363	2,339	24
Southbury town, New Haven County.....	19,137	8,213	4,606	5,240	503	575	285	767	283	484
South Coventry CDP, Tolland County.....	1,467	623	309	387	47	101	37	16	0	16
Southington town, Hartford County.....	42,693	16,814	9,778	12,741	1,705	1,655	874	376	147	229
Southport CDP, Fairfield County.....	1,585	718	355	404	44	64	26	0	0	0
South Windham CDP, Windham County.....	1,421	582	290	358	71	120	57	0	0	0
South Windsor town, Hartford County.....	25,597	9,918	5,906	8,014	972	787	446	112	89	23
Southwood Acres CDP, Hartford County.....	7,657	2,999	1,803	2,197	371	287	172	0	0	0
South Woodstock CDP, Windham County.....	1,291	560	312	310	50	59	34	0	0	0
Sprague town, New London County.....	2,984	1,135	595	899	175	180	93	0	0	0
Stafford town, Tolland County.....	11,916	4,767	2,584	3,415	453	697	422	171	162	9
Stafford Springs CDP, Tolland County.....	4,979	2,097	912	1,425	196	349	217	9	0	9
Stamford city, Fairfield County.....	121,363	47,357	22,178	33,405	8,992	9,431	2,594	1,280	662	618
Stamford town, Fairfield County.....	121,363	47,357	22,178	33,405	8,992	9,431	2,594	1,280	662	618
Sterling town, Windham County.....	3,830	1,383	831	1,198	186	232	135	0	0	0
Stonington borough, New London County.....	929	531	184	157	22	35	21	0	0	0
Stonington town, New London County.....	18,296	8,115	4,010	4,679	628	864	506	249	201	48
Storrs CDP, Tolland County.....	3,524	1,571	414	367	44	1,128	47	11,820	91	11,729
Stratford town, Fairfield County.....	51,040	20,095	9,868	15,386	3,431	2,260	1,195	344	291	53
Stratford CDP, Fairfield County.....	51,040	20,095	9,868	15,386	3,431	2,260	1,195	344	291	53
Suffield town, Hartford County.....	13,152	5,155	3,081	4,035	433	448	236	2,583	2,271	312
Suffield Depot CDP, Hartford County.....	1,261	581	254	354	22	50	30	64	0	64
Tariffville CDP, Hartford County.....	1,324	602	243	358	47	74	42	0	0	0
Terramuggus CDP, Hartford County.....	1,025	398	244	318	32	33	20	0	0	0
Terryville CDP, Litchfield County.....	5,379	2,222	1,067	1,550	196	344	212	8	0	8
Thomaston CDP, Litchfield County.....	1,910	864	345	489	90	122	73	0	0	0
Thomaston town, Litchfield County.....	7,876	3,108	1,710	2,358	363	337	199	11	5	6
Thompson town, Windham County.....	9,364	3,730	2,078	2,683	358	515	302	94	21	73
Thompsonville CDP, Hartford County.....	8,306	3,540	1,033	2,533	468	732	374	271	151	120
Tolland town, Tolland County.....	14,915	5,312	3,739	4,947	406	511	254	137	124	13
Torrington city, Litchfield County.....	35,545	15,243	6,681	9,759	1,599	2,263	1,241	838	611	227
Torrington town, Litchfield County.....	35,545	15,243	6,681	9,759	1,599	2,263	1,241	838	611	227
Trumbull town, Fairfield County.....	35,522	12,725	8,526	11,904	1,536	831	404	496	417	79
Trumbull CDP, Fairfield County.....	35,522	12,725	8,526	11,904	1,536	831	404	496	417	79

Table 10.

Household Relationship and Group Quarters Population: 2010—Con.

[For information on confidentiality protection, nonsampling error, and definitions, see Selected Appendixes at <www.census.gov/prod/cen2010/cph-1-a.pdf>]

State County Place and County Subdivision	Household population							Group quarters population		
	Total	House- holder	Relationship to householder					Total	Institution- alized population	Non- institution- alized population
			Spouse	Child	Other relatives	Nonrelatives				
						Total	Unmarried partner			
PLACE AND COUNTY SUBDIVISION—Con.										
Union town, Tolland County.....	854	334	234	220	28	38	26	0	0	0
Vernon town, Tolland County.....	28,814	12,976	5,351	7,199	1,218	2,070	1,199	365	254	111
Voluntown town, New London County.....	2,603	1,002	602	723	143	133	75	0	0	0
Wallingford town, New Haven County.....	44,272	18,032	9,449	12,736	2,096	1,959	1,154	863	704	159
Wallingford Center CDP, New Haven County.....	17,793	7,687	3,175	4,961	885	1,085	608	416	280	136
Warren town, Litchfield County.....	1,460	601	389	388	31	51	40	1	0	1
Washington town, Litchfield County.....	3,426	1,512	795	853	99	167	85	152	18	134
Waterbury city, New Haven County.....	108,428	42,761	14,849	35,042	8,842	6,934	3,792	1,938	1,149	789
Waterbury town, New Haven County.....	108,428	42,761	14,849	35,042	8,842	6,934	3,792	1,938	1,149	789
Waterford CDP, New London County.....	2,801	1,327	524	641	149	160	81	86	74	12
Waterford town, New London County.....	19,080	8,005	4,246	5,082	873	874	466	437	354	83
Watertown CDP, Litchfield County.....	3,485	1,487	759	949	0	131	78	89	0	89
Watertown town, Litchfield County.....	22,253	8,672	4,987	6,650	1,162	782	414	261	104	157
Wauregan CDP, Windham County.....	1,205	403	207	430	62	103	46	0	0	0
Weatogue CDP, Hartford County.....	2,766	1,048	720	892	45	61	31	10	0	10
Westbrook town, Middlesex County.....	6,845	2,948	1,493	1,757	278	369	191	93	25	68
Westbrook Center CDP, Middlesex County..	2,320	1,156	436	478	83	167	83	93	25	68
West Hartford town, Hartford County.....	61,198	25,258	12,809	18,136	2,284	2,711	1,200	2,070	1,075	995
West Hartford CDP, Hartford County.....	61,198	25,258	12,809	18,136	2,284	2,711	1,200	2,070	1,075	995
West Haven city, New Haven County.....	52,707	21,112	8,464	15,342	4,130	3,659	1,620	2,857	458	2,399
West Haven town, New Haven County.....	52,707	21,112	8,464	15,342	4,130	3,659	1,620	2,857	458	2,399
Weston town, Fairfield County.....	10,179	3,379	2,557	3,839	163	241	87	0	0	0
Westport town, Fairfield County.....	26,146	9,573	6,308	9,076	497	692	320	245	186	59
Westport CDP, Fairfield County.....	26,146	9,573	6,308	9,076	497	692	320	245	186	59
West Simsbury CDP, Hartford County.....	2,277	817	613	792	28	27	12	170	170	0
Wethersfield town, Hartford County.....	26,438	11,204	5,684	7,457	1,197	896	481	230	186	44
Wethersfield CDP, Hartford County.....	26,438	11,204	5,684	7,457	1,197	896	481	230	186	44
Willimantic CDP, Windham County.....	14,975	5,812	1,776	4,407	1,178	1,802	664	2,762	136	2,626
Willington town, Tolland County.....	6,008	2,423	1,195	1,434	189	767	153	33	0	33
Wilton town, Fairfield County.....	17,864	6,172	4,376	6,572	364	380	158	198	182	16
Wilton Center CDP, Fairfield County.....	721	433	114	141	12	21	11	11	11	0
Winchester town, Litchfield County.....	11,140	4,815	2,159	2,980	482	704	404	102	79	23
Windham town, Windham County.....	22,300	8,906	3,172	6,353	1,555	2,314	947	2,968	335	2,633
Windsor town, Hartford County.....	28,585	11,233	5,715	8,347	1,977	1,313	704	459	370	89
Windsor Locks town, Hartford County.....	12,445	5,223	2,442	3,480	647	653	376	53	46	7
Windsor Locks CDP, Hartford County.....	12,445	5,223	2,442	3,480	647	653	376	53	46	7
Winsted CDP, Litchfield County.....	7,621	3,346	1,296	2,122	321	536	302	91	71	20
Wolcott town, New Haven County.....	16,516	6,007	3,664	5,266	955	624	349	164	128	36
Woodbridge town, New Haven County.....	8,895	3,336	2,270	2,758	315	216	101	95	85	10
Woodbury town, Litchfield County.....	9,952	4,214	2,333	2,739	283	383	224	23	0	23
Woodbury Center CDP, Litchfield County.....	1,294	642	254	298	30	70	41	0	0	0
Woodmont borough, New Haven County.....	1,488	691	317	351	56	73	43	0	0	0
Woodstock town, Windham County.....	7,964	3,151	1,970	2,278	243	322	201	0	0	0

Table 11.
Housing Occupancy and Tenure: 2010

[For information on confidentiality protection, nonsampling error, and definitions, see Selected Appendixes at <www.census.gov/prod/cen2010/cph-1-a.pdf>]

State County County Subdivision Place	Total housing units	Occupied housing units						Vacant housing units				
		Total	Owner occupied		Renter occupied	Average household size		Total	For seasonal, recrea- tional, or occasional use	Vacancy rate		
			Number	Percent of occupied housing units		Owner- occupied units	Renter- occupied units			Available housing	Home- owner	Rental
Connecticut.....	1,487,891	1,371,087	925,286	67.5	445,801	2.64	2.27	116,804	29,618	3.9	1.6	8.2
Fairfield County.....	361,221	335,545	230,167	68.6	105,378	2.77	2.46	25,676	5,433	3.7	1.7	7.8
Bethel town.....	7,310	6,938	5,371	77.4	1,567	2.81	2.12	372	33	3.2	1.5	8.5
Bethel CDP.....	4,168	3,903	2,555	65.5	1,348	2.62	2.10	265	22	4.3	2.4	7.9
Bridgeport town.....	57,012	51,255	21,822	42.6	29,433	2.80	2.66	5,757	163	7.3	3.0	10.2
Bridgeport city.....	57,012	51,255	21,822	42.6	29,433	2.80	2.66	5,757	163	7.3	3.0	10.2
Brookfield town.....	6,562	6,129	5,349	87.3	780	2.77	2.06	433	190	2.2	1.5	7.1
Danbury town.....	31,154	28,907	17,544	60.7	11,363	2.68	2.64	2,247	410	4.1	1.8	7.4
Danbury city.....	31,154	28,907	17,544	60.7	11,363	2.68	2.64	2,247	410	4.1	1.8	7.4
Darien town.....	7,074	6,698	5,715	85.3	983	3.20	2.42	376	98	1.8	1.1	5.5
Darien CDP.....	7,074	6,698	5,715	85.3	983	3.20	2.42	376	98	1.8	1.1	5.5
Easton town.....	2,715	2,577	2,406	93.4	171	2.96	2.19	138	50	1.7	1.4	6.0
Fairfield town.....	21,648	20,457	16,783	82.0	3,674	2.78	2.31	1,191	353	2.4	1.5	6.0
Southport CDP.....	846	718	531	74.0	187	2.27	2.02	128	53	5.7	2.5	13.6
Greenwich town.....	25,631	23,076	15,485	67.1	7,591	2.75	2.35	2,555	769	4.2	2.1	8.1
Byram CDP.....	1,786	1,626	712	43.8	914	2.55	2.54	160	28	5.4	3.8	6.7
Cos Cob CDP.....	2,698	2,542	1,772	69.7	770	2.71	2.51	156	33	2.9	0.7	7.5
Glenville CDP.....	1,104	966	756	78.3	210	2.41	2.37	138	10	3.5	0.9	11.8
Greenwich CDP.....	6,548	5,779	2,660	46.0	3,119	2.33	2.13	769	190	6.1	3.4	8.3
Old Greenwich CDP.....	2,430	2,261	1,876	83.0	385	2.91	2.96	169	50	2.9	1.7	8.2
Pemberwick CDP.....	1,632	1,487	940	63.2	547	2.48	2.47	145	32	4.5	2.4	8.0
Riverside CDP.....	3,074	2,907	2,328	80.1	579	2.91	2.78	167	50	2.4	1.3	6.5
Monroe town.....	6,918	6,735	6,218	92.3	517	2.94	2.18	183	27	1.1	0.7	4.8
New Canaan town.....	7,551	7,010	5,570	79.5	1,440	2.93	2.35	541	192	2.8	2.2	5.2
New Fairfield town.....	5,593	4,802	4,487	93.4	315	2.92	2.42	791	613	1.5	1.1	6.7
Newtown town.....	10,061	9,459	8,466	89.5	993	2.92	2.11	602	204	2.3	1.5	8.7
Newtown borough.....	732	696	633	90.9	63	2.82	2.38	36	10	1.1	0.9	3.0
Norwalk town.....	35,415	33,217	20,732	62.4	12,485	2.62	2.44	2,198	285	3.6	1.6	6.9
Norwalk city.....	35,415	33,217	20,732	62.4	12,485	2.62	2.44	2,198	285	3.6	1.6	6.9
Redding town.....	3,811	3,470	2,903	83.7	567	2.78	1.84	341	119	3.2	1.7	10.1
Georgetown CDP (part).....	203	186	122	65.6	64	2.24	1.88	17	3	4.1	1.6	8.6
Ridgefield town.....	9,420	8,801	7,395	84.0	1,406	2.92	1.99	619	197	2.6	1.6	7.3
Ridgefield CDP.....	3,321	3,046	2,166	71.1	880	2.77	1.87	275	75	4.0	2.0	8.5
Shelton town.....	16,146	15,325	12,480	81.4	2,845	2.65	2.09	821	122	2.2	1.2	6.4
Shelton city.....	16,146	15,325	12,480	81.4	2,845	2.65	2.09	821	122	2.2	1.2	6.4
Sherman town.....	1,831	1,388	1,278	92.1	110	2.60	2.36	443	350	3.0	2.7	6.0
Stamford town.....	50,573	47,357	26,176	55.3	21,181	2.65	2.45	3,216	425	4.1	2.1	6.3
Stamford city.....	50,573	47,357	26,176	55.3	21,181	2.65	2.45	3,216	425	4.1	2.1	6.3
Stratford town.....	21,091	20,095	16,216	80.7	3,879	2.59	2.33	996	172	2.2	1.3	5.6
Stratford CDP.....	21,091	20,095	16,216	80.7	3,879	2.59	2.33	996	172	2.2	1.3	5.6
Trumbull town.....	13,157	12,725	11,179	87.9	1,546	2.90	2.04	432	79	1.5	0.9	5.4
Trumbull CDP.....	13,157	12,725	11,179	87.9	1,546	2.90	2.04	432	79	1.5	0.9	5.4
Weston town.....	3,674	3,379	3,151	93.3	228	3.06	2.31	295	162	1.6	1.2	6.5
Georgetown CDP (part).....	62	60	51	85.0	9	2.67	1.67	2	1	1.6	0.0	10.0
Westport town.....	10,399	9,573	8,096	84.6	1,477	2.83	2.17	826	317	2.7	1.6	8.2
Westport CDP.....	10,399	9,573	8,096	84.6	1,477	2.83	2.17	826	317	2.7	1.6	8.2
Wilton town.....	6,475	6,172	5,345	86.6	827	3.04	1.95	303	103	1.9	1.1	6.8
Cannondale CDP.....	50	45	32	71.1	13	3.25	2.15	5	3	2.2	3.0	0.0
Georgetown CDP (part).....	443	424	370	87.3	54	3.07	2.33	19	3	1.6	1.3	3.4
Wilton Center CDP.....	470	433	162	37.4	271	1.75	1.61	37	8	5.0	1.2	7.2
Hartford County.....	374,249	350,854	229,920	65.5	120,934	2.59	2.23	23,395	2,374	3.8	1.4	8.0
Avon town.....	7,389	7,009	5,958	85.0	1,051	2.65	1.93	380	125	2.3	1.3	8.0
Berlin town.....	8,140	7,808	6,592	84.4	1,216	2.67	1.80	332	49	1.7	1.2	4.1
Kensington CDP.....	3,535	3,405	2,875	84.4	530	2.55	1.99	130	12	1.7	1.1	4.7
Bloomfield town.....	9,019	8,554	6,334	74.0	2,220	2.48	1.86	465	93	2.6	1.4	5.8
Blue Hills CDP.....	1,074	1,033	873	84.5	160	2.82	2.74	41	3	1.3	1.5	0.6
Bristol town.....	27,011	25,320	16,387	64.7	8,933	2.52	2.05	1,691	121	4.0	1.6	8.0
Bristol city.....	27,011	25,320	16,387	64.7	8,933	2.52	2.05	1,691	121	4.0	1.6	8.0
Burlington town.....	3,389	3,291	3,094	94.0	197	2.86	2.13	98	24	1.1	1.0	2.5
Canton town.....	4,339	4,150	3,394	81.8	756	2.61	1.77	189	35	2.0	1.2	5.5
Canton Valley CDP.....	787	757	527	69.6	230	2.32	1.55	30	3	2.3	1.7	3.8
Collinsville CDP.....	1,601	1,514	1,131	74.7	383	2.63	1.78	87	11	2.9	1.2	7.5
East Granby town.....	2,152	2,062	1,740	84.4	322	2.62	1.84	90	10	1.9	1.2	5.8
East Hartford town.....	21,328	20,195	11,813	58.5	8,382	2.60	2.36	1,133	46	3.6	1.7	6.1
East Hartford CDP.....	21,328	20,195	11,813	58.5	8,382	2.60	2.36	1,133	46	3.6	1.7	6.1
East Windsor town.....	5,045	4,750	3,200	67.4	1,550	2.39	2.12	295	36	2.8	1.3	5.6
Broad Brook CDP.....	1,802	1,700	1,052	61.9	648	2.49	2.23	102	7	3.5	1.0	7.2
Enfield town.....	17,558	16,794	12,715	75.7	4,079	2.54	2.11	764	126	2.0	0.9	5.3
Hazardville CDP.....	1,934	1,849	1,603	86.7	246	2.46	2.22	85	11	1.5	1.2	3.9
Sherwood Manor CDP.....	2,262	2,199	1,982	90.1	217	2.49	2.12	63	13	1.4	1.0	5.2
Southwood Acres CDP.....	3,046	2,999	2,763	92.1	236	2.60	2.00	47	13	0.4	0.4	0.8
Thompsonville CDP.....	3,845	3,540	1,285	36.3	2,255	2.52	2.25	305	20	4.5	1.7	6.1
Farmington town.....	11,106	10,522	8,022	76.2	2,500	2.55	1.86	584	117	3.1	1.6	7.8
Glastonbury town.....	13,656	13,135	10,979	83.6	2,156	2.72	1.96	521	106	1.7	0.8	5.9
Glastonbury Center CDP.....	3,465	3,277	2,189	66.8	1,088	2.44	1.72	188	23	3.3	1.1	7.5
Granby town.....	4,360	4,194	3,784	90.2	410	2.73	2.04	166	42	1.4	0.7	7.4
North Granby CDP.....	674	657	635	96.7	22	2.96	2.73	17	8	0.8	0.8	0.0
Salmon Brook CDP.....	1,020	967	739	76.4	228	2.48	1.78	53	6	3.0	0.8	9.5
Hartford town.....	51,822	45,124	10,988	24.4	34,136	2.81	2.49	6,698	207	9.0	2.6	10.9

Table 11.
Housing Occupancy and Tenure: 2010—Con.

[For information on confidentiality protection, nonsampling error, and definitions, see Selected Appendixes at <www.census.gov/prod/cen2010/cph-1-a.pdf>]

State County County Subdivision Place	Total housing units	Occupied housing units						Vacant housing units				
		Total	Owner occupied		Renter occupied	Average household size		Total	For seasonal, recrea- tional, or occasional use	Vacancy rate		
			Number	Percent of occupied housing units		Owner- occupied units	Renter- occupied units			Available housing	Home- owner	Rental
Hartford County—Con.												
Hartford town—Con.												
Hartford city.....	51,822	45,124	10,988	24.4	34,136	2.81	2.49	6,698	207	9.0	2.6	10.9
Hartland town.....	856	789	728	92.3	61	2.71	2.16	67	36	1.0	0.4	7.6
Manchester town.....	25,996	24,689	14,003	56.7	10,686	2.44	2.18	1,307	117	3.3	1.6	5.6
Manchester CDP.....	13,691	12,898	7,214	55.9	5,684	2.46	2.20	793	34	3.9	1.9	6.4
Marlborough town.....	2,389	2,292	2,103	91.8	189	2.80	2.19	97	21	1.5	1.2	4.5
Terramugus CDP.....	431	398	345	86.7	53	2.63	2.19	33	6	3.6	3.1	7.0
New Britain town.....	31,226	28,158	12,077	42.9	16,081	2.53	2.45	3,068	68	6.3	2.3	9.2
New Britain city.....	31,226	28,158	12,077	42.9	16,081	2.53	2.45	3,068	68	6.3	2.3	9.2
Newington town.....	13,011	12,550	10,204	81.3	2,346	2.48	2.01	461	82	1.7	0.8	5.3
Newington CDP.....	13,011	12,550	10,204	81.3	2,346	2.48	2.01	461	82	1.7	0.8	5.3
Plainville town.....	8,063	7,580	5,429	71.6	2,151	2.49	1.87	483	166	2.6	1.5	5.4
Rocky Hill town.....	8,843	8,307	5,736	69.1	2,571	2.46	1.89	536	56	4.4	1.3	10.6
Simsbury town.....	9,123	8,776	7,413	84.5	1,363	2.75	2.04	347	80	1.8	1.0	6.2
Simsbury Center CDP.....	2,383	2,283	1,901	83.3	382	2.55	2.19	100	22	2.1	1.3	5.9
Tariffville CDP.....	656	602	389	64.6	213	2.31	2.00	54	11	4.6	2.0	9.0
Weatogue CDP.....	1,084	1,048	890	84.9	158	2.70	2.29	36	9	1.8	1.1	5.4
West Simsbury CDP.....	838	817	718	87.9	99	2.95	1.59	21	3	1.1	0.4	5.7
Southington town.....	17,447	16,814	13,859	82.4	2,955	2.64	2.06	633	121	1.7	0.9	5.1
South Windsor town.....	10,243	9,918	8,688	87.6	1,230	2.69	1.84	325	51	1.8	1.1	6.0
Suffield town.....	5,469	5,155	4,394	85.2	761	2.66	1.92	314	94	2.0	1.2	5.9
Suffield Depot CDP.....	619	581	354	60.9	227	2.51	1.64	38	12	1.8	0.6	3.8
West Hartford town.....	26,396	25,258	18,109	71.7	7,149	2.62	1.93	1,138	191	2.4	1.3	5.1
West Hartford CDP.....	26,396	25,258	18,109	71.7	7,149	2.62	1.93	1,138	191	2.4	1.3	5.1
Wethersfield town.....	11,677	11,204	8,837	78.9	2,367	2.51	1.82	473	60	2.0	1.0	5.7
Wethersfield CDP.....	11,677	11,204	8,837	78.9	2,367	2.51	1.82	473	60	2.0	1.0	5.7
Windsor town.....	11,767	11,233	9,225	82.1	2,008	2.61	2.25	534	65	2.4	1.8	5.2
Windsor Locks town.....	5,429	5,223	4,115	78.8	1,108	2.44	2.18	206	29	2.3	1.2	6.3
Windsor Locks CDP.....	5,429	5,223	4,115	78.8	1,108	2.44	2.18	206	29	2.3	1.2	6.3
Litchfield County.....												
Barkhamsted town.....	1,589	1,452	1,300	89.5	152	2.68	2.03	137	82	2.0	0.6	12.1
Bethlehem town.....	1,575	1,411	1,199	85.0	212	2.59	1.95	164	114	1.7	1.4	3.6
Bethlehem Village CDP.....	969	840	696	82.9	144	2.50	1.76	129	95	2.2	1.7	4.6
Bridgewater town.....	881	735	649	88.3	86	2.36	2.22	146	96	3.0	3.1	2.3
Canaan town.....	779	583	375	64.3	208	2.32	1.75	196	140	5.2	2.3	10.0
Falls Village CDP.....	336	286	138	48.3	148	2.22	1.57	50	20	7.7	1.4	12.9
Colebrook town.....	722	589	515	87.4	74	2.56	2.07	133	86	2.8	1.3	11.6
Cornwall town.....	1,007	628	493	78.5	135	2.34	1.96	379	311	5.4	4.3	9.2
Goshen town.....	1,664	1,192	1,064	89.3	128	2.54	2.13	472	386	3.6	2.4	12.3
Harwinton town.....	2,282	2,170	1,999	92.1	171	2.63	2.15	112	37	1.3	1.1	3.9
Northwest Harwinton CDP.....	1,386	1,307	1,186	90.7	121	2.52	2.12	79	31	1.4	1.3	2.4
Kent town.....	1,665	1,246	907	72.8	339	2.25	2.24	419	307	4.5	3.3	7.4
Litchfield town.....	3,975	3,459	2,690	77.8	769	2.53	1.86	516	260	3.5	2.2	7.7
Bantam borough.....	403	372	194	52.2	178	2.40	1.65	31	8	3.9	3.0	4.8
Litchfield borough.....	639	548	345	63.0	203	2.48	1.76	91	37	6.1	1.7	12.8
Morris town.....	1,314	958	758	79.1	200	2.63	1.98	356	269	5.5	3.5	12.2
New Hartford town.....	2,923	2,632	2,307	87.7	325	2.75	1.89	291	175	2.2	1.1	9.2
New Hartford Center CDP.....	635	592	410	69.3	182	2.56	1.80	43	1	4.0	1.9	8.5
New Milford town.....	11,731	10,618	8,544	80.5	2,074	2.75	2.10	1,113	418	4.2	2.6	10.4
New Milford CDP.....	3,120	2,818	1,629	57.8	1,189	2.53	1.93	302	15	6.8	4.0	10.4
Norfolk town.....	967	720	539	74.9	181	2.49	2.02	247	191	2.4	1.6	4.7
Norfolk CDP.....	315	249	154	61.8	95	2.43	1.86	66	34	4.6	4.3	5.0
North Canaan town.....	1,587	1,400	909	64.9	491	2.46	1.95	187	68	4.7	3.0	7.7
Canaan CDP.....	650	579	292	50.4	287	2.30	1.88	71	15	6.3	4.6	8.0
Plymouth town.....	5,109	4,803	3,830	79.7	973	2.64	2.09	306	32	2.7	1.3	8.1
Terryville CDP.....	2,406	2,222	1,472	66.2	750	2.63	2.01	184	7	3.9	1.1	8.8
Roxbury town.....	1,167	936	793	84.7	143	2.45	2.24	231	163	3.9	3.0	8.2
Salisbury town.....	2,593	1,693	1,171	69.2	522	2.15	1.93	900	704	5.3	3.3	9.6
Lakeville CDP.....	603	427	274	64.2	153	2.26	1.96	176	126	5.7	1.1	13.1
Sharon town.....	1,775	1,250	978	78.2	272	2.19	1.92	525	372	5.5	4.2	10.1
Sharon CDP.....	437	320	220	68.8	100	2.15	1.90	117	67	6.9	4.7	11.3
Thomaston town.....	3,276	3,108	2,363	76.0	745	2.71	1.98	168	20	2.6	1.3	6.5
Thomaston CDP.....	946	864	402	46.5	462	2.54	1.93	82	8	5.0	1.5	7.9
Torrington town.....	16,761	15,243	10,124	66.4	5,119	2.45	2.09	1,518	409	3.9	1.9	7.7
Torrington city.....	16,761	15,243	10,124	66.4	5,119	2.45	2.09	1,518	409	3.9	1.9	7.7
Warren town.....	811	601	549	91.3	52	2.47	2.02	210	166	4.1	3.2	12.9
Washington town.....	2,124	1,512	1,181	78.1	331	2.32	2.06	612	457	6.3	3.9	14.2
New Preston CDP.....	696	504	392	77.8	112	2.40	2.12	192	145	5.9	2.9	15.2
Watertown town.....	9,096	8,672	6,920	79.8	1,752	2.71	2.02	424	54	2.0	1.0	5.8
Oakville CDP.....	3,754	3,558	2,573	72.3	985	2.69	2.03	196	14	2.4	1.2	5.4
Watertown CDP.....	1,563	1,487	1,115	75.0	372	2.45	2.01	76	8	2.4	0.8	6.8
Winchester town.....	5,613	4,815	3,016	62.6	1,799	2.49	2.01	798	366	4.9	2.4	8.8
Winsted CDP.....	3,828	3,346	1,728	51.6	1,618	2.54	2.00	482	122	6.2	3.3	9.2
Woodbury town.....	4,564	4,214	3,282	77.9	932	2.55	1.69	350	112	3.2	2.0	7.3
Woodbury Center CDP.....	704	642	296	46.1	346	2.44	1.65	62	9	5.0	2.6	7.0
Middlesex County.....												
Chester town.....	1,923	1,714	1,212	70.7	502	2.50	1.63	209	75	5.3	1.3	13.7
Chester Center CDP.....	714	656	468	71.3	188	2.47	1.78	58	15	3.6	0.6	10.4

Table 11.
Housing Occupancy and Tenure: 2010—Con.

[For information on confidentiality protection, nonsampling error, and definitions, see Selected Appendixes at <www.census.gov/prod/cen2010/cph-1-a.pdf>]

State County County Subdivision Place	Total housing units	Occupied housing units						Vacant housing units				
		Total	Owner occupied		Renter occupied	Average household size		Total	For seasonal, recrea- tional, or occasional use	Vacancy rate		
			Number	Percent of occupied housing units		Owner- occupied units	Renter- occupied units			Available housing	Home- owner	Rental
Middlesex County—Con.												
Clinton town.....	6,065	5,303	4,338	81.8	965	2.58	2.07	762	518	2.7	1.6	7.1
Clinton CDP.....	1,656	1,506	1,008	66.9	498	2.31	2.01	150	49	3.8	2.3	6.7
Cromwell town.....	6,001	5,752	4,611	80.2	1,141	2.50	1.80	249	41	2.3	1.1	6.9
Deep River town.....	2,096	1,940	1,488	76.7	452	2.45	2.09	156	56	2.7	1.0	8.1
Deep River Center CDP.....	1,152	1,080	726	67.2	354	2.40	2.02	72	18	3.1	0.8	7.6
Durham town.....	2,694	2,610	2,403	92.1	207	2.85	2.32	84	16	1.5	1.0	6.6
Durham CDP.....	1,164	1,120	1,006	89.8	114	2.65	2.28	44	8	1.8	1.0	8.7
East Haddam town.....	4,508	3,593	3,066	85.3	527	2.60	1.98	915	659	2.7	2.0	6.6
Moodus CDP.....	703	622	408	65.6	214	2.48	1.88	81	17	5.0	3.7	7.3
East Hampton town.....	5,485	5,060	4,316	85.3	744	2.63	2.02	425	210	2.4	1.4	8.1
East Hampton CDP.....	1,071	1,017	769	75.6	248	2.79	2.03	54	4	3.5	2.0	7.8
Lake Pocotopaug CDP.....	1,763	1,515	1,198	79.1	317	2.37	1.90	248	174	2.9	1.9	6.7
Essex town.....	3,261	2,916	2,317	79.5	599	2.40	1.79	345	151	4.0	2.8	8.2
Essex Village CDP.....	1,370	1,186	958	80.8	228	2.19	1.68	184	104	4.2	3.1	8.7
Haddam town.....	3,504	3,218	2,810	87.3	408	2.68	2.00	286	129	2.9	0.9	14.9
Higganum CDP.....	752	713	582	81.6	131	2.44	2.11	39	9	2.4	1.2	7.7
Killingworth town.....	2,598	2,474	2,352	95.1	122	2.66	2.13	124	54	1.3	1.2	3.9
Middlefield town.....	1,863	1,742	1,472	84.5	270	2.65	1.96	121	27	1.4	0.7	4.9
Middletown town.....	21,223	19,863	10,683	53.8	9,180	2.44	1.95	1,360	87	4.2	1.4	7.2
Middletown city.....	21,223	19,863	10,683	53.8	9,180	2.44	1.95	1,360	87	4.2	1.4	7.2
Old Saybrook town.....	5,602	4,247	3,641	85.7	606	2.40	2.23	1,355	1,119	2.8	1.9	7.9
Fenwick borough.....	84	26	21	80.8	5	1.57	2.00	58	53	10.3	4.5	28.6
Old Saybrook Center CDP.....	1,049	922	705	76.5	217	2.23	1.96	127	63	2.6	1.7	5.6
Saybrook Manor CDP.....	1,027	496	431	86.9	65	2.12	2.14	531	480	6.3	5.4	12.0
Portland town.....	4,077	3,822	3,085	80.7	737	2.56	1.99	255	80	1.9	1.1	5.2
Portland CDP.....	2,649	2,479	1,864	75.2	615	2.41	2.01	170	29	2.6	1.4	6.2
Westbrook town.....	3,937	2,948	2,182	74.0	766	2.43	2.00	989	814	4.0	2.5	8.0
Westbrook Center CDP.....	1,849	1,156	637	55.1	519	2.10	1.90	693	595	5.8	2.9	9.2
New Haven County.....	362,004	334,502	212,169	63.4	122,333	2.62	2.26	27,502	4,342	4.2	1.8	8.3
Ansonia town.....	8,148	7,510	4,356	58.0	3,154	2.66	2.39	638	22	4.4	1.4	8.3
Ansonia city.....	8,148	7,510	4,356	58.0	3,154	2.66	2.39	638	22	4.4	1.4	8.3
Beacon Falls town.....	2,509	2,360	1,915	81.1	445	2.69	2.03	149	13	2.5	2.0	4.5
Bethany town.....	2,044	1,971	1,831	92.9	140	2.85	2.47	73	12	1.2	0.9	6.0
Branford town.....	13,972	12,739	8,942	70.2	3,797	2.31	1.88	1,233	591	3.2	1.6	6.6
Branford Center CDP.....	3,257	2,958	1,375	46.5	1,583	2.16	1.78	299	55	6.0	3.7	7.9
Cheshire town.....	10,424	10,041	8,701	86.7	1,340	2.78	1.90	383	65	1.8	1.2	5.3
Cheshire Village CDP.....	2,415	2,290	1,783	77.9	507	2.67	1.71	125	23	2.5	0.9	7.4
Derby town.....	5,849	5,388	3,220	59.8	2,168	2.43	2.23	461	38	3.9	1.7	7.1
Derby city.....	5,849	5,388	3,220	59.8	2,168	2.43	2.23	461	38	3.9	1.7	7.1
East Haven town.....	12,533	11,756	8,505	72.3	3,251	2.61	2.05	777	257	2.7	1.5	5.5
East Haven CDP.....	12,533	11,756	8,505	72.3	3,251	2.61	2.05	777	257	2.7	1.5	5.5
Guilford town.....	9,596	8,715	7,446	85.4	1,269	2.64	1.91	881	481	2.6	1.7	7.8
Guilford Center CDP.....	1,359	1,240	782	63.1	458	2.29	1.70	119	47	2.9	2.5	3.6
Hamden town.....	25,114	23,727	15,559	65.6	8,168	2.51	2.09	1,387	143	3.3	1.5	6.7
Madison town.....	8,049	6,971	6,026	86.4	945	2.72	1.84	1,078	821	2.3	1.4	7.7
Madison Center CDP.....	1,439	1,175	689	58.6	486	2.30	1.45	264	174	5.7	2.4	10.0
Meriden town.....	25,892	23,977	14,594	60.9	9,383	2.55	2.42	1,915	78	3.7	1.7	6.8
Meriden city.....	25,892	23,977	14,594	60.9	9,383	2.55	2.42	1,915	78	3.7	1.7	6.8
Middlebury town.....	2,892	2,748	2,449	89.1	299	2.80	2.05	144	68	1.2	1.2	1.6
Milford town.....	23,074	21,708	16,551	76.2	5,157	2.54	1.99	1,366	467	2.5	1.3	6.1
Milford city (balance).....	22,288	21,017	16,054	76.4	4,963	2.55	1.99	1,271	415	2.5	1.3	6.1
Woodmont borough.....	786	691	497	71.9	194	2.26	1.89	95	52	2.5	1.6	4.8
Naugatuck town.....	13,061	12,339	8,376	67.9	3,963	2.72	2.23	722	33	3.4	1.8	6.6
Naugatuck borough.....	13,061	12,339	8,376	67.9	3,963	2.72	2.23	722	33	3.4	1.8	6.6
New Haven town.....	54,967	48,877	14,420	29.5	34,457	2.60	2.35	6,090	253	7.9	3.1	9.8
New Haven city.....	54,967	48,877	14,420	29.5	34,457	2.60	2.35	6,090	253	7.9	3.1	9.8
North Branford town.....	5,629	5,441	4,677	86.0	764	1.96	1.96	188	29	1.8	0.6	8.6
North Haven town.....	9,491	9,135	7,667	83.9	1,468	2.73	1.96	356	60	1.9	0.8	6.9
North Haven CDP.....	9,491	9,135	7,667	83.9	1,468	2.73	1.96	356	60	1.9	0.8	6.9
Orange town.....	5,345	5,123	4,529	88.4	594	2.80	1.99	222	28	2.5	1.0	12.6
Orange CDP.....	5,345	5,123	4,529	88.4	594	2.80	1.99	222	28	2.5	1.0	12.6
Oxford town.....	4,746	4,504	4,131	91.7	373	2.87	2.15	242	82	1.6	1.3	4.6
Prospect town.....	3,474	3,357	3,102	92.4	255	2.80	2.27	117	15	1.5	1.0	7.9
Seymour town.....	6,968	6,654	4,913	73.8	1,741	2.64	1.96	314	24	2.7	1.4	6.1
Southbury town.....	9,091	8,213	7,035	85.7	1,178	2.43	1.74	878	323	4.3	2.8	12.2
Heritage Village CDP.....	2,881	2,486	2,129	85.6	357	1.50	1.51	395	172	5.0	4.4	8.5
Wallingford town.....	18,945	18,032	13,140	72.9	4,892	2.63	1.98	913	96	2.8	1.1	7.0
Wallingford Center CDP.....	8,195	7,687	4,333	56.4	3,354	2.52	2.04	508	31	3.8	1.4	6.7
Waterbury town.....	47,991	42,761	20,081	47.0	22,680	2.60	2.48	5,230	144	7.2	3.4	10.4
Waterbury city.....	47,991	42,761	20,081	47.0	22,680	2.60	2.48	5,230	144	7.2	3.4	10.4
West Haven town.....	22,446	21,112	11,906	56.4	9,206	2.64	2.31	1,334	111	3.4	1.7	5.7
West Haven city.....	22,446	21,112	11,906	56.4	9,206	2.64	2.31	1,334	111	3.4	1.7	5.7
Wolcott town.....	6,276	6,007	5,239	87.2	768	2.86	1.99	269	65	2.0	1.6	4.1
Woodbridge town.....	3,478	3,336	2,858	85.7	478	2.79	1.90	142	23	1.8	1.0	6.1
New London County.....	120,994	107,057	72,518	67.7	34,539	2.55	2.21	13,937	5,748	4.6	2.0	9.6
Bozrah town.....	1,059	1,007	835	82.9	172	2.70	2.11	52	18	1.7	1.5	2.3
Colchester town.....	6,182	5,915	4,678	79.1	1,237	2.82	2.15	267	42	2.2	1.1	6.3
Colchester CDP.....	2,093	1,981	1,129	57.0	852	2.51	2.07	112	6	3.1	1.3	5.3

Table 11.
Housing Occupancy and Tenure: 2010—Con.

[For information on confidentiality protection, nonsampling error, and definitions, see Selected Appendixes at <www.census.gov/prod/cen2010/cph-1-a.pdf>]

State County County Subdivision Place	Occupied housing units										Vacant housing units		
	Total housing units	Total	Owner occupied		Renter occupied	Average household size		Total	For seasonal, recreational, or occasional use	Vacancy rate			
			Number	Percent of occupied housing units		Owner-occupied units	Renter-occupied units			Available housing	Home-owner	Rental	
New London County—Con.													
East Lyme town.....	8,458	7,192	5,774	80.3	1,418	2.46	1.95	1,266	952	2.3	1.4	5.6	
Niantic CDP.....	1,857	1,499	986	65.8	513	2.15	1.80	358	251	3.6	2.4	5.6	
Franklin town.....	771	729	648	88.9	81	2.66	2.25	42	7	1.2	1.4	0.0	
Griswold town.....	5,118	4,646	3,674	72.6	1,272	2.69	2.23	472	149	3.7	2.2	7.6	
Jewett City borough.....	1,662	1,466	603	41.1	863	2.53	2.26	196	10	8.2	6.8	9.1	
Groton town.....	17,978	15,809	8,153	51.6	7,656	2.36	2.26	2,169	688	6.4	2.1	10.5	
Conning Towers Nautilus Park CDP.....	2,574	2,245	419	18.7	1,826	2.54	3.05	329	9	10.2	3.9	11.5	
Groton city.....	4,708	4,182	1,771	42.3	2,411	2.34	2.17	526	63	7.8	2.5	11.4	
Groton Long Point borough.....	623	248	197	79.4	51	2.02	2.35	375	339	8.7	2.9	25.7	
Long Hill CDP.....	2,492	2,170	594	27.4	1,576	2.11	1.75	322	48	8.5	2.5	10.6	
Mystic CDP (part).....	782	674	350	51.9	324	2.19	1.45	108	59	4.5	2.8	6.3	
Noank CDP.....	944	836	600	71.8	236	2.37	1.55	108	71	2.3	1.0	5.6	
Old Mystic CDP.....	1,487	1,414	1,203	85.1	211	2.54	2.30	73	23	2.1	1.3	6.6	
Poquonock Bridge CDP.....	683	612	261	42.6	351	2.56	3.01	71	3	5.5	1.1	8.6	
Lebanon town.....	3,125	2,644	2,338	88.4	306	2.77	2.35	481	379	1.4	1.1	3.7	
Ledyard town.....	5,987	5,634	4,757	84.4	877	2.70	2.49	353	72	2.9	1.5	9.5	
Gales Ferry CDP.....	480	450	389	86.4	61	2.55	2.64	30	8	3.2	1.5	12.9	
Mashantucket CDP (part).....	114	96	76	79.2	20	2.89	3.95	18	3	8.6	8.4	9.1	
Lisbon town.....	1,730	1,659	1,458	87.9	201	2.66	2.28	71	11	1.2	0.9	3.8	
Lyme town.....	1,223	1,033	876	84.8	157	2.35	2.17	190	160	1.6	1.6	1.9	
Montville town.....	7,407	6,942	5,513	79.4	1,429	2.66	2.26	465	101	2.8	1.6	7.2	
Oxoboxo River CDP.....	1,513	1,398	954	68.2	444	2.36	2.02	115	17	3.2	2.3	5.3	
New London town.....	11,840	10,373	3,908	37.7	6,465	2.43	2.23	1,467	170	7.8	4.3	9.9	
New London city.....	11,840	10,373	3,908	37.7	6,465	2.43	2.23	1,467	170	7.8	4.3	9.9	
North Stonington town.....	2,306	2,052	1,808	88.1	244	2.61	2.31	254	142	2.3	1.4	8.6	
Norwich town.....	18,659	16,599	8,614	51.9	7,985	2.51	2.30	2,060	166	7.0	3.5	10.5	
Norwich city.....	18,659	16,599	8,614	51.9	7,985	2.51	2.30	2,060	166	7.0	3.5	10.5	
Old Lyme town.....	5,021	3,172	2,712	85.5	460	2.48	1.88	1,849	1,612	5.2	1.6	21.5	
Preston town.....	2,019	1,869	1,577	84.4	292	2.59	2.17	150	48	2.9	2.3	6.1	
Mashantucket CDP (part).....	0	0	0	(X)	0	0.00	0.00	0	0	(X)	(X)	(X)	
Salem town.....	1,635	1,525	1,373	90.0	152	2.77	2.24	110	59	1.5	1.2	3.8	
Sprague town.....	1,248	1,135	781	68.8	354	2.68	2.53	113	7	5.8	2.7	11.9	
Baltic CDP.....	549	479	199	41.5	280	2.61	2.61	70	4	8.4	2.5	12.2	
Stonington town.....	9,467	8,115	5,791	71.4	2,324	2.41	1.87	1,352	668	5.1	2.4	11.2	
Mystic CDP (part).....	1,591	1,357	889	65.5	468	2.19	1.69	234	79	8.0	2.7	16.5	
Pawcatuck CDP.....	2,755	2,510	1,400	55.8	1,110	2.47	1.95	245	28	5.2	2.0	8.8	
Stonington borough.....	788	531	297	55.9	234	1.88	1.59	257	155	9.0	5.6	13.0	
Voluntown town.....	1,127	1,002	853	85.1	149	2.71	1.97	125	82	1.9	0.9	6.8	
Waterford town.....	8,634	8,005	6,697	83.7	1,308	2.45	2.05	629	215	2.8	1.6	8.5	
Waterford CDP.....	1,412	1,327	1,003	75.6	324	2.16	1.95	85	6	3.6	2.8	6.1	
Tolland County.....	57,963	54,477	41,006	75.3	13,471	2.66	2.04	3,486	823	3.2	1.0	9.3	
Andover town.....	1,317	1,244	1,104	88.7	140	2.75	1.87	73	35	0.5	0.4	1.4	
Bolton town.....	2,015	1,915	1,661	86.7	254	2.69	2.00	100	25	2.0	1.1	7.6	
Columbia town.....	2,308	2,154	1,930	89.6	224	2.60	1.92	154	94	1.5	0.9	6.3	
Coventry town.....	5,099	4,783	4,186	87.5	597	2.66	2.12	316	142	1.3	0.9	4.1	
Coventry Lake CDP.....	1,379	1,208	1,032	85.4	176	2.51	2.25	171	110	1.0	0.9	1.7	
South Coventry CDP.....	658	623	420	67.4	203	2.67	1.70	35	8	2.2	1.9	2.9	
Ellington town.....	6,665	6,257	4,459	71.3	1,798	2.78	1.78	408	77	3.7	1.0	9.9	
Crystal Lake CDP.....	800	708	645	91.1	63	2.79	2.27	92	58	2.5	2.4	3.0	
Hebron town.....	3,567	3,398	3,074	90.5	324	2.91	2.18	169	81	1.4	0.8	6.1	
Mansfield town.....	6,017	5,586	3,574	64.0	2,012	2.50	2.34	431	57	4.8	1.5	10.1	
Mansfield Center CDP.....	404	383	293	76.5	90	2.58	2.08	21	6	2.8	1.0	8.2	
Storrs CDP.....	1,737	1,571	592	37.7	979	2.12	2.32	166	29	6.8	2.8	9.0	
Somers town.....	3,479	3,328	2,920	87.7	408	2.80	2.19	151	25	2.3	1.0	10.5	
Somers CDP.....	737	688	568	82.6	120	2.77	1.64	49	8	4.1	0.9	17.0	
Stafford town.....	5,124	4,767	3,662	76.8	1,105	2.60	2.16	357	100	3.1	1.4	8.3	
Stafford Springs CDP.....	2,282	2,097	1,293	61.7	804	2.55	2.09	185	21	5.1	2.0	9.7	
Tolland town.....	5,451	5,312	4,933	92.9	379	2.87	2.04	139	31	1.0	0.5	6.6	
Union town.....	388	334	297	88.9	37	2.59	2.32	54	35	1.5	1.0	5.1	
Vernon town.....	13,896	12,976	7,532	58.0	5,444	2.42	1.95	920	95	4.7	1.1	9.3	
Rockville CDP.....	3,682	3,292	992	30.1	2,300	2.48	2.14	390	8	8.1	2.1	10.5	
Willington town.....	2,637	2,423	1,674	69.1	749	2.61	2.18	214	26	5.9	0.6	16.0	
Windham County.....	49,073	44,810	31,075	69.3	13,735	2.64	2.31	4,263	1,067	4.2	2.0	8.7	
Ashford town.....	1,903	1,716	1,337	77.9	379	2.60	2.18	187	77	3.9	1.1	12.4	
Brooklyn town.....	3,235	2,989	2,234	74.7	755	2.74	1.98	246	34	4.4	1.8	11.1	
Brooklyn CDP.....	212	189	133	70.4	56	2.44	1.63	23	3	5.9	2.9	12.5	
East Brooklyn CDP.....	806	718	339	47.2	379	2.63	1.97	88	4	7.0	1.7	11.2	
Canterbury town.....	2,043	1,934	1,667	86.2	267	2.73	2.16	109	29	1.6	1.3	3.6	
Chaplin town.....	988	920	742	80.7	178	2.57	2.22	68	14	2.8	1.3	8.7	
Eastford town.....	793	690	572	82.9	118	2.62	2.12	103	74	1.4	1.0	3.3	
Hampton town.....	793	747	650	87.0	97	2.57	2.00	46	13	1.7	1.8	1.0	
Killingly town.....	7,592	6,749	4,646	68.8	2,103	2.63	2.26	843	203	6.0	2.9	12.3	
Danielson borough.....	1,898	1,627	732	45.0	895	2.63	2.31	271	4	10.6	5.8	14.2	
Plainfield town.....	6,229	5,726	4,061	70.9	1,665	2.75	2.43	503	46	4.9	2.0	11.2	
Moosup CDP.....	1,399	1,257	656	52.2	601	2.73	2.37	142	3	7.6	3.1	12.0	
Plainfield Village CDP.....	1,059	946	515	54.4	431	2.63	2.44	113	8	6.6	3.4	10.2	
Wauregan CDP.....	445	403	217	53.8	186	3.05	2.92	42	1	5.6	0.5	11.0	
Pomfret town.....	1,684	1,582	1,185	74.9	397	2.78	1.95	102	27	2.1	1.2	5.0	

Table 11.

Housing Occupancy and Tenure: 2010—Con.

[For information on confidentiality protection, nonsampling error, and definitions, see Selected Appendixes at <www.census.gov/prod/cen2010/cph-1-a.pdf>]

State County County Subdivision Place	Total housing units	Occupied housing units						Vacant housing units				
		Total	Owner occupied		Renter occupied	Average household size		Total	For seasonal, recrea- tional, or occasional use	Vacancy rate		
			Number	Percent of occupied housing units		Owner- occupied units	Renter- occupied units			Available housing	Home- owner	Rental
Windham County—Con.												
Putnam town.....	4,299	3,950	2,292	58.0	1,658	2.47	2.14	349	26	4.8	2.1	8.3
Putnam CDP.....	3,325	3,033	1,474	48.6	1,559	2.47	2.14	292	13	5.6	2.9	8.0
Scotland town.....	680	637	564	88.5	73	2.74	2.47	43	14	1.4	1.6	0.0
Sterling town.....	1,511	1,383	1,151	83.2	232	2.86	2.32	128	6	5.8	4.9	10.0
Thompson town.....	4,171	3,730	2,963	79.4	767	2.56	2.31	441	193	3.6	2.0	9.2
North Grosvenor Dale CDP.....	700	600	296	49.3	304	2.44	2.55	100	1	8.7	5.4	11.6
Quinebaug CDP.....	512	478	427	89.3	51	2.42	1.92	34	13	2.6	1.4	12.1
Windham town.....	9,570	8,906	4,333	48.7	4,573	2.52	2.49	664	56	4.1	1.9	6.1
South Windham CDP.....	651	582	455	78.2	127	2.47	2.32	69	20	3.0	1.9	6.5
Willimantic CDP.....	6,282	5,812	2,126	36.6	3,686	2.69	2.51	470	13	4.9	1.8	6.5
Woodstock town.....	3,582	3,151	2,678	85.0	473	2.59	2.17	431	255	2.9	1.7	9.2
South Woodstock CDP.....	663	560	371	66.3	189	2.47	1.98	103	46	7.0	1.6	16.0

Table 12.

Housing Occupancy and Tenure: 2010

[For information on confidentiality protection, nonsampling error, and definitions, see Selected Appendixes at <www.census.gov/prod/cen2010/cph-1-a.pdf>]

State County Place and County Subdivision	Total housing units	Occupied housing units						Vacant housing units				
		Total	Owner occupied		Renter occupied	Average household size		Total	For seasonal, recrea- tional, or occasional use	Vacancy rate		
			Number	Percent of occupied housing units		Owner- occupied units	Renter- occupied units			Available housing	Home- owner	Rental
Connecticut	1,487,891	1,371,087	925,286	67.5	445,801	2.64	2.27	116,804	29,618	3.9	1.6	8.2
COUNTY												
Fairfield County	361,221	335,545	230,167	68.6	105,378	2.77	2.46	25,676	5,433	3.7	1.7	7.8
Hartford County	374,249	350,854	229,920	65.5	120,934	2.59	2.23	23,395	2,374	3.8	1.4	8.0
Litchfield County	87,550	76,640	58,455	76.3	18,185	2.57	2.02	10,910	5,795	3.6	2.0	8.2
Middlesex County	74,837	67,202	49,976	74.4	17,226	2.54	1.96	7,635	4,036	3.1	1.5	7.6
New Haven County	362,004	334,502	212,169	63.4	122,333	2.62	2.26	27,502	4,342	4.2	1.8	8.3
New London County	120,994	107,057	72,518	67.7	34,539	2.55	2.21	13,937	5,748	4.6	2.0	9.6
Tolland County	57,963	54,477	41,006	75.3	13,471	2.66	2.04	3,486	823	3.2	1.0	9.3
Windham County	49,073	44,810	31,075	69.3	13,735	2.64	2.31	4,263	1,067	4.2	2.0	8.7
PLACE AND COUNTY SUBDIVISION												
Andover town, Tolland County	1,317	1,244	1,104	88.7	140	2.75	1.87	73	35	0.5	0.4	1.4
Ansonia city, New Haven County	8,148	7,510	4,356	58.0	3,154	2.66	2.39	638	22	4.4	1.4	8.3
Ansonia town, New Haven County	8,148	7,510	4,356	58.0	3,154	2.66	2.39	638	22	4.4	1.4	8.3
Ashford town, Windham County	1,903	1,716	1,337	77.9	379	2.60	2.18	187	77	3.9	1.1	12.4
Avon town, Hartford County	7,389	7,009	5,958	85.0	1,051	2.65	1.93	380	125	2.3	1.3	8.0
Baltic CDP, New London County	549	479	199	41.5	280	2.61	2.61	70	4	8.4	2.5	12.2
Bantam borough, Litchfield County	403	372	194	52.2	178	2.40	1.65	31	8	3.9	3.0	4.8
Barkhamsted town, Litchfield County	1,589	1,452	1,300	89.5	152	2.68	2.03	137	82	2.0	0.6	12.1
Beacon Falls town, New Haven County	2,509	2,360	1,915	81.1	445	2.69	2.03	149	13	2.5	2.0	4.5
Berlin town, Hartford County	8,140	7,808	6,592	84.4	1,216	2.67	1.80	332	49	1.7	1.2	4.1
Bethany town, New Haven County	2,044	1,971	1,831	92.9	140	2.85	2.47	73	12	1.2	0.9	6.0
Bethel town, Fairfield County	7,310	6,938	5,371	77.4	1,567	2.81	2.12	372	33	3.2	1.5	8.5
Bethel CDP, Fairfield County	4,168	3,903	2,555	65.5	1,348	2.62	2.10	265	22	4.3	2.4	7.9
Bethlehem town, Litchfield County	1,575	1,411	1,199	85.0	212	2.59	1.95	164	114	1.7	1.4	3.6
Bethlehem Village CDP, Litchfield County	969	840	696	82.9	144	2.50	1.76	129	95	2.2	1.7	4.6
Bloomfield town, Hartford County	9,019	8,554	6,334	74.0	2,220	2.48	1.86	465	93	2.6	1.4	5.8
Blue Hills CDP, Hartford County	1,074	1,033	873	84.5	160	2.82	2.74	41	3	1.3	1.5	0.6
Bolton town, Tolland County	2,015	1,915	1,661	86.7	254	2.69	2.00	100	25	2.0	1.1	7.6
Bozrah town, New London County	1,059	1,007	835	82.9	172	2.70	2.11	52	18	1.7	1.5	2.3
Branford town, New Haven County	13,972	12,739	8,942	70.2	3,797	2.31	1.88	1,233	591	3.2	1.6	6.6
Branford Center CDP, New Haven County	3,257	2,958	1,375	46.5	1,583	2.16	1.78	299	55	6.0	3.7	7.9
Bridgeport city, Fairfield County	57,012	51,255	21,822	42.6	29,433	2.80	2.66	5,757	163	7.3	3.0	10.2
Bridgeport town, Fairfield County	57,012	51,255	21,822	42.6	29,433	2.80	2.66	5,757	163	7.3	3.0	10.2
Bridgewater town, Litchfield County	881	735	649	83.3	86	2.36	2.22	146	96	3.0	3.1	2.3
Bristol city, Hartford County	27,011	25,320	16,387	64.7	8,933	2.52	2.05	1,691	121	4.0	1.6	8.0
Bristol town, Hartford County	27,011	25,320	16,387	64.7	8,933	2.52	2.05	1,691	121	4.0	1.6	8.0
Broad Brook CDP, Hartford County	1,802	1,700	1,052	61.9	648	2.49	2.23	102	7	3.5	1.0	7.2
Brookfield town, Fairfield County	6,562	6,129	5,349	87.3	780	2.77	2.06	433	190	2.2	1.5	7.1
Brooklyn CDP, Windham County	212	189	133	70.4	56	2.44	1.63	23	3	5.9	2.9	12.5
Brooklyn town, Windham County	3,235	2,989	2,234	74.7	755	2.44	1.98	246	34	4.4	1.8	11.1
Burlington town, Hartford County	3,389	3,291	3,094	94.0	197	2.86	2.13	98	24	1.1	1.0	2.5
Byram CDP, Fairfield County	1,786	1,626	712	43.8	914	2.55	2.54	160	28	5.4	3.8	6.7
Canaan CDP, Litchfield County	650	579	292	50.4	287	2.30	1.88	71	15	6.3	4.6	8.0
Canaan town, Litchfield County	779	583	375	64.3	208	2.32	1.75	196	140	5.2	2.3	10.0
Cannondale CDP, Fairfield County	50	45	32	71.1	13	3.25	2.15	5	3	2.2	3.0	0.0
Canterbury town, Windham County	2,043	1,934	1,667	86.2	267	2.73	2.16	109	29	1.6	1.3	3.6
Canton town, Hartford County	4,339	4,150	3,394	81.8	756	2.61	1.77	189	35	2.0	1.2	5.5
Canton Valley CDP, Hartford County	787	757	527	69.6	230	2.32	1.55	30	3	2.3	1.7	3.8
Chaplin town, Windham County	988	920	742	80.7	178	2.57	2.22	68	14	2.8	1.3	8.7
Cheshire town, New Haven County	10,424	10,041	8,701	86.7	1,340	2.78	1.90	383	65	1.8	1.2	5.3
Cheshire Village CDP, New Haven County	2,415	2,290	1,783	77.9	507	2.67	1.71	125	23	2.5	0.9	7.4
Chester town, Middlesex County	1,923	1,714	1,212	70.7	502	2.50	1.63	209	75	5.3	1.3	13.7
Chester Center CDP, Middlesex County	714	656	468	71.3	188	2.47	1.78	58	15	3.6	0.6	10.4
Clinton town, Middlesex County	6,065	5,303	4,338	81.8	965	2.58	2.07	762	518	2.7	1.6	7.1
Clinton CDP, Middlesex County	1,656	1,506	1,008	66.9	498	2.31	2.01	150	49	3.8	2.3	6.7
Colchester CDP, New London County	2,093	1,981	1,129	57.0	852	2.51	2.07	112	6	3.1	1.3	5.3
Colchester town, New London County	6,182	5,915	4,678	79.1	1,237	2.82	2.15	267	42	2.2	1.1	6.3
Colebrook town, Litchfield County	722	589	515	87.4	74	2.56	2.07	133	86	2.8	1.3	11.6
Collinsville CDP, Hartford County	1,601	1,514	1,131	74.7	383	2.63	1.78	87	11	2.9	1.2	7.5
Columbia town, Tolland County	2,308	2,154	1,930	89.6	224	2.60	1.92	154	94	1.5	0.9	6.3
Conning Towers Nautilus Park CDP, New London County	2,574	2,245	419	18.7	1,826	2.54	3.05	329	9	10.2	3.9	11.5
Cornwall town, Litchfield County	1,007	628	493	78.5	135	2.34	1.96	379	311	5.4	4.3	9.2
Cos Cob CDP, Fairfield County	2,698	2,542	1,772	69.7	770	2.71	2.51	156	33	2.9	0.7	7.5
Coventry town, Tolland County	5,099	4,783	4,186	87.5	597	2.66	2.12	316	142	1.3	0.9	4.1
Coventry Lake CDP, Tolland County	1,379	1,208	1,032	85.4	176	2.51	2.25	171	110	1.0	0.9	1.7
Cromwell town, Middlesex County	6,001	5,752	4,611	80.2	1,141	2.50	1.80	249	41	2.3	1.1	6.9
Crystal Lake CDP, Tolland County	800	708	645	91.1	63	2.79	2.27	92	58	2.5	2.4	3.0
Danbury city, Fairfield County	31,154	28,907	17,544	60.7	11,363	2.68	2.64	2,247	410	4.1	1.8	7.4
Danbury town, Fairfield County	31,154	28,907	17,544	60.7	11,363	2.68	2.64	2,247	410	4.1	1.8	7.4
Danielson borough, Windham County	1,898	1,627	732	45.0	895	2.63	2.31	271	4	10.6	5.8	14.2

Table 12.
Housing Occupancy and Tenure: 2010—Con.

[For information on confidentiality protection, nonsampling error, and definitions, see Selected Appendixes at <www.census.gov/prod/cen2010/cph-1-a.pdf>]

State County Place and County Subdivision	Occupied housing units							Vacant housing units				
	Total housing units	Owner occupied		Renter occupied	Average household size		Total	For seasonal, recrea- tional, or occasional use	Vacancy rate			
		Total	Number		Percent of occupied housing units	Owner- occupied units			Renter- occupied units	Available housing	Home- owner	Rental
PLACE AND COUNTY SUBDIVISION—Con.												
Darien town, Fairfield County.....	7,074	6,698	5,715	85.3	983	3.20	2.42	376	98	1.8	1.1	5.5
Darien CDP, Fairfield County.....	7,074	6,698	5,715	85.3	983	3.20	2.42	376	98	1.8	1.1	5.5
Deep River town, Middlesex County.....	2,096	1,940	1,488	76.7	452	2.45	2.09	156	56	2.7	1.0	8.1
Deep River Center CDP, Middlesex County..	1,152	1,080	726	67.2	354	2.40	2.02	72	18	3.1	0.8	7.6
Derby city, New Haven County.....	5,849	5,388	3,220	59.8	2,168	2.43	2.23	461	38	3.9	1.7	7.1
Derby town, New Haven County.....	5,849	5,388	3,220	59.8	2,168	2.43	2.23	461	38	3.9	1.7	7.1
Durham CDP, Middlesex County.....	1,164	1,120	1,006	89.8	114	2.65	2.28	44	8	1.8	1.0	8.7
Durham town, Middlesex County.....	2,694	2,610	2,403	92.1	207	2.85	2.32	84	16	1.5	1.0	6.6
East Brooklyn CDP, Windham County.....	806	718	339	47.2	379	2.63	1.97	88	4	7.0	1.7	11.2
Eastford town, Windham County.....	793	690	572	82.9	118	2.62	2.12	103	74	1.4	1.0	3.3
East Granby town, Hartford County.....	2,152	2,062	1,740	84.4	322	2.62	1.84	90	10	1.9	1.2	5.8
East Haddam town, Middlesex County.....	4,508	3,593	3,066	85.3	527	2.60	1.98	915	659	2.7	2.0	6.6
East Hampton CDP, Middlesex County.....	1,071	1,017	769	75.6	248	2.79	2.03	54	4	3.5	2.0	7.8
East Hampton town, Middlesex County.....	5,485	5,060	4,316	85.3	744	2.63	2.02	425	210	2.4	1.4	8.1
East Hartford town, Hartford County.....	21,328	20,195	11,813	58.5	8,382	2.60	2.36	1,133	46	3.6	1.7	6.1
East Hartford CDP, Hartford County.....	21,328	20,195	11,813	58.5	8,382	2.60	2.36	1,133	46	3.6	1.7	6.1
East Haven town, New Haven County.....	12,533	11,756	8,505	72.3	3,251	2.61	2.05	777	257	2.7	1.5	5.5
East Haven CDP, New Haven County.....	12,533	11,756	8,505	72.3	3,251	2.61	2.05	777	257	2.7	1.5	5.5
East Lyme town, New London County.....	8,458	7,192	5,774	80.3	1,418	2.46	1.95	1,266	952	2.3	1.4	5.6
Easton town, Fairfield County.....	2,715	2,577	2,406	93.4	171	2.96	2.19	138	50	1.7	1.4	6.0
East Windsor town, Hartford County.....	5,045	4,750	3,200	67.4	1,550	2.39	2.12	295	36	2.8	1.3	5.6
Ellington town, Tolland County.....	6,665	6,257	4,459	71.3	1,798	2.78	1.78	408	77	3.7	1.0	9.9
Enfield town, Hartford County.....	17,558	16,794	12,715	75.7	4,079	2.54	2.11	764	126	2.0	0.9	5.3
Essex town, Middlesex County.....	3,261	2,916	2,317	79.5	599	2.40	1.79	345	151	4.0	2.8	8.2
Essex Village CDP, Middlesex County.....	1,370	1,186	958	80.8	228	2.19	1.68	184	104	4.2	3.1	8.7
Fairfield town, Fairfield County.....	21,648	20,457	16,783	82.0	3,674	2.78	2.31	1,191	353	2.4	1.5	6.0
Falls Village CDP, Litchfield County.....	336	286	158	48.3	148	2.22	1.57	50	20	7.7	1.4	12.9
Farmington town, Hartford County.....	11,106	10,522	8,022	76.2	2,500	2.55	1.86	584	117	3.1	1.6	7.8
Fenwick borough, Middlesex County.....	84	26	21	80.8	5	1.57	2.00	58	53	10.3	4.5	28.6
Franklin town, New London County.....	771	729	648	88.9	81	2.66	2.25	42	7	1.2	1.4	0.0
Gales Ferry CDP, New London County.....	480	450	389	86.4	61	2.55	2.64	30	8	3.2	1.5	12.9
Georgetown CDP, Fairfield County.....	708	670	543	81.0	127	2.84	2.06	38	7	2.3	1.3	6.5
Glastonbury town, Hartford County.....	13,656	13,135	10,979	83.6	2,156	2.72	1.96	521	106	1.7	0.8	5.9
Glastonbury Center CDP, Hartford County...	3,465	3,277	2,189	66.8	1,088	2.44	1.72	188	23	3.3	1.1	7.5
Glenville CDP, Fairfield County.....	1,104	966	756	78.3	210	2.41	2.37	138	10	3.5	0.9	11.8
Goshen town, Litchfield County.....	1,664	1,192	1,064	89.3	128	2.54	2.13	472	386	3.6	2.4	12.3
Granby town, Hartford County.....	4,360	4,194	3,784	90.2	410	2.73	2.04	166	42	1.4	0.7	7.4
Greenwich town, Fairfield County.....	25,631	23,076	15,485	67.1	7,591	2.75	2.35	2,555	769	4.2	2.1	8.1
Greenwich CDP, Fairfield County.....	6,548	5,779	2,660	46.0	3,119	2.33	2.13	769	190	6.1	3.4	8.3
Griswold town, New London County.....	5,118	4,646	3,374	72.6	1,272	2.69	2.23	472	149	3.7	2.2	7.6
Groton city, New London County.....	4,708	4,182	1,771	42.3	2,411	2.54	2.17	526	63	7.8	2.5	11.4
Groton town, New London County.....	17,978	15,809	8,153	51.6	7,656	2.36	2.26	2,169	688	6.4	2.1	10.5
Groton Long Point borough, New London County.....	623	248	197	79.4	51	2.02	2.35	375	339	8.7	2.9	25.7
Guilford town, New Haven County.....	9,596	8,715	7,446	85.4	1,269	2.64	1.91	881	481	2.6	1.7	7.8
Guilford Center CDP, New Haven County....	1,359	1,240	782	63.1	458	2.29	1.70	119	47	2.9	2.5	3.6
Haddam town, Middlesex County.....	3,504	3,218	2,810	87.3	408	2.68	2.00	286	129	2.9	0.9	14.9
Hamden town, New Haven County.....	25,114	23,727	15,559	65.6	8,168	2.51	2.09	1,387	143	3.3	1.5	6.7
Hampton town, Windham County.....	793	747	650	87.0	97	2.57	2.00	46	13	1.7	1.8	1.0
Hartford city, Hartford County.....	51,822	45,124	10,988	24.4	34,136	2.81	2.49	6,698	207	9.0	2.6	10.9
Hartford town, Hartford County.....	51,822	45,124	10,988	24.4	34,136	2.81	2.49	6,698	207	9.0	2.6	10.9
Hartland town, Hartford County.....	856	789	728	92.3	61	2.71	2.16	67	36	1.0	0.4	7.6
Harwinton town, Litchfield County.....	2,282	2,170	1,999	92.1	171	2.63	2.15	112	37	1.3	1.1	3.9
Hazardville CDP, Hartford County.....	1,934	1,849	1,603	86.7	246	2.46	2.22	85	11	1.5	1.2	3.9
Hebron town, Tolland County.....	3,567	3,398	3,074	90.5	324	2.91	2.18	169	81	1.4	0.8	6.1
Heritage Village CDP, New Haven County...	2,881	2,486	2,129	85.6	357	1.50	1.51	395	172	5.0	4.4	8.5
Higginnum CDP, Middlesex County.....	752	713	582	81.6	131	2.44	2.11	39	9	2.4	1.2	7.7
Jewett City borough, New London County...	1,662	1,466	603	41.1	863	2.53	2.26	196	10	8.2	6.8	9.1
Kensington CDP, Hartford County.....	3,535	3,405	2,875	84.4	530	2.55	1.99	130	12	1.7	1.1	4.7
Kent town, Litchfield County.....	1,665	1,246	907	72.8	339	2.25	2.24	419	307	4.5	3.3	7.4
Killingly town, Windham County.....	7,592	6,749	4,646	68.8	2,103	2.63	2.26	843	203	6.0	2.9	12.3
Killingworth town, Middlesex County.....	2,598	2,474	2,352	95.1	122	2.66	2.13	124	54	1.3	1.2	3.9
Lake Pocotopaug CDP, Middlesex County...	1,763	1,515	1,198	79.1	317	2.37	1.90	248	174	2.9	1.9	6.7
Lakeville CDP, Litchfield County.....	603	427	274	64.2	153	2.26	1.96	176	126	5.7	1.1	13.1
Lebanon town, New London County.....	3,125	2,644	2,338	88.4	306	2.77	2.35	481	379	1.4	1.1	3.7
Ledyard town, New London County.....	5,987	5,634	4,757	84.4	877	2.70	2.49	353	72	2.9	1.5	9.5
Lisbon town, New London County.....	1,730	1,659	1,458	87.9	201	2.66	2.28	71	11	1.2	0.9	3.8
Litchfield borough, Litchfield County.....	639	548	345	63.0	203	2.48	1.76	91	37	6.1	1.7	12.8
Litchfield town, Litchfield County.....	3,975	3,459	2,690	77.8	769	2.53	1.86	516	260	3.5	2.2	7.7
Long Hill CDP, New London County.....	2,492	2,170	594	27.4	1,576	2.11	1.75	322	48	8.5	2.5	10.6
Lyme town, New London County.....	1,223	1,033	876	84.8	157	2.35	2.17	190	160	1.6	1.6	1.9
Madison town, New Haven County.....	8,049	6,971	6,026	86.4	945	2.72	1.84	1,078	821	2.3	1.4	7.7

Table 12.

Housing Occupancy and Tenure: 2010—Con.

[For information on confidentiality protection, nonsampling error, and definitions, see Selected Appendixes at <www.census.gov/prod/cen2010/cph-1-a.pdf>]

State County Place and County Subdivision	Occupied housing units								Vacant housing units				
	Total housing units	Owner occupied		Renter occupied	Average household size		Total	For seasonal, recreational, or occasional use	Vacancy rate				
		Total	Number		Percent of occupied housing units	Owner-occupied units			Renter-occupied units	Available housing	Home-owner	Rental	
PLACE AND COUNTY SUBDIVISION—Con.													
Madison Center CDP, New Haven County...	1,439	1,175	689	58.6	486	2.30	1.45	264	174	5.7	2.4	10.0	
Manchester CDP, Hartford County.....	13,891	12,898	7,214	55.9	5,684	2.46	2.20	793	34	3.9	1.9	6.4	
Manchester town, Hartford County.....	25,996	24,689	14,003	56.7	10,686	2.44	2.18	1,307	117	3.3	1.6	5.6	
Mansfield town, Tolland County.....	6,017	5,586	3,574	64.0	2,012	2.50	2.34	431	57	4.8	1.5	10.1	
Mansfield Center CDP, Tolland County.....	404	383	293	76.5	90	2.58	2.08	21	6	2.8	1.0	8.2	
Mashantucket CDP, New London County.....	114	96	76	79.2	20	2.89	3.95	18	3	8.6	8.4	9.1	
Marlborough town, Hartford County.....	2,389	2,292	2,103	91.8	189	2.80	2.19	97	21	1.5	1.2	4.5	
Meriden city, New Haven County.....	25,892	23,977	14,594	60.9	9,383	2.55	2.42	1,915	78	3.7	1.7	6.8	
Meriden town, New Haven County.....	25,892	23,977	14,594	60.9	9,383	2.55	2.42	1,915	78	3.7	1.7	6.8	
Middlebury town, New Haven County.....	2,892	2,748	2,449	89.1	299	2.80	2.05	144	68	1.2	1.2	1.6	
Middlefield town, Middlesex County.....	1,863	1,742	1,472	84.5	270	2.65	1.96	121	27	1.4	0.7	4.9	
Middletown city, Middlesex County.....	21,223	19,863	10,683	53.8	9,180	2.44	1.95	1,360	87	4.2	1.4	7.2	
Middletown town, Middlesex County.....	21,223	19,863	10,683	53.8	9,180	2.44	1.95	1,360	87	4.2	1.4	7.2	
Milford city, New Haven County.....	23,074	21,708	16,551	76.2	5,157	2.54	1.99	1,366	467	2.5	1.3	6.1	
Milford city (balance).....	22,288	21,017	16,054	76.4	4,963	2.55	1.99	1,271	415	2.5	1.3	6.1	
Woodmont borough.....	786	691	497	71.9	194	2.26	1.89	95	52	2.5	1.6	4.8	
Milford town, New Haven County.....	23,074	21,708	16,551	76.2	5,157	2.54	1.99	1,366	467	2.5	1.3	6.1	
Monroe town, Fairfield County.....	6,918	6,735	6,218	92.3	517	2.94	2.28	183	27	1.1	0.7	4.8	
Montville town, New London County.....	7,407	6,942	5,513	79.4	1,429	2.66	2.26	465	101	2.8	1.6	7.2	
Moodus CDP, Middlesex County.....	703	622	408	65.6	214	2.48	1.88	81	17	5.0	3.7	7.3	
Moosup CDP, Windham County.....	1,399	1,257	656	52.2	601	2.73	2.37	142	3	7.6	3.1	12.0	
Morris town, Litchfield County.....	1,314	958	758	79.1	200	2.63	1.98	356	269	5.5	3.5	12.2	
Mystic CDP, New London County.....	2,373	2,031	1,239	61.0	792	2.19	1.59	342	138	6.9	2.7	12.7	
Naugatuck borough, New Haven County.....	13,061	12,339	8,376	67.9	3,963	2.72	2.23	722	33	3.4	1.8	6.6	
Naugatuck town, New Haven County.....	13,061	12,339	8,376	67.9	3,963	2.72	2.23	722	33	3.4	1.8	6.6	
New Britain city, Hartford County.....	31,226	28,158	12,077	42.9	16,081	2.53	2.45	3,068	68	6.3	2.3	9.2	
New Britain town, Hartford County.....	31,226	28,158	12,077	42.9	16,081	2.53	2.45	3,068	68	6.3	2.3	9.2	
New Canaan town, Fairfield County.....	7,551	7,010	5,570	79.5	1,440	2.93	2.35	541	192	2.8	2.2	5.2	
New Fairfield town, Fairfield County.....	5,593	4,802	4,487	93.4	315	2.92	2.42	791	613	1.5	1.1	6.7	
New Hartford town, Litchfield County.....	2,923	2,632	2,307	87.7	325	2.75	1.89	291	175	2.2	1.1	9.2	
New Hartford Center CDP, Litchfield County	635	592	410	69.3	182	2.56	1.80	43	1	4.0	1.9	8.5	
New Haven city, New Haven County.....	54,967	48,877	14,420	29.5	34,457	2.60	2.35	6,090	253	7.9	3.1	9.8	
New Haven town, New Haven County.....	54,967	48,877	14,420	29.5	34,457	2.60	2.35	6,090	253	7.9	3.1	9.8	
Newington town, Hartford County.....	13,011	12,550	10,204	81.3	2,346	2.48	2.01	461	82	1.7	0.8	5.3	
Newington CDP, Hartford County.....	13,011	12,550	10,204	81.3	2,346	2.48	2.01	461	82	1.7	0.8	5.3	
New London city, New London County.....	11,840	10,373	3,908	37.7	6,465	2.43	2.23	1,467	170	7.8	4.3	9.9	
New London town, New London County.....	11,840	10,373	3,908	37.7	6,465	2.43	2.23	1,467	170	7.8	4.3	9.9	
New Milford CDP, Litchfield County.....	3,120	2,818	1,629	57.8	1,189	2.53	1.93	302	15	6.8	4.0	10.4	
New Milford town, Litchfield County.....	11,731	10,618	8,544	80.5	2,074	2.75	2.10	1,113	418	4.2	2.6	10.4	
New Preston CDP, Litchfield County.....	696	504	392	77.8	112	2.40	2.12	192	145	5.9	2.9	15.2	
Newtown borough, Fairfield County.....	732	696	633	90.9	63	2.82	2.38	36	10	1.1	0.9	3.0	
Newtown town, Fairfield County.....	10,061	9,459	8,466	89.5	993	2.92	2.11	602	204	2.3	1.5	8.7	
Niantic CDP, New London County.....	1,857	1,499	986	65.8	513	2.15	1.80	358	251	3.6	2.4	5.6	
Noank CDP, New London County.....	944	836	600	71.8	236	2.37	1.55	108	71	2.3	1.0	5.6	
Norfolk CDP, Litchfield County.....	315	249	154	61.8	95	2.43	1.86	66	34	4.6	4.3	5.0	
Norfolk town, Litchfield County.....	967	720	539	74.9	181	2.49	2.02	247	191	2.4	1.6	4.7	
North Branford town, New Haven County.....	5,629	5,441	4,677	86.0	764	2.75	1.96	188	29	1.8	0.6	8.6	
North Canaan town, Litchfield County.....	1,587	1,400	909	64.9	491	2.46	1.95	187	68	4.7	3.0	7.7	
North Granby CDP, Hartford County.....	674	657	635	96.7	22	2.96	2.73	17	8	0.8	0.8	0.0	
North Grosvenor Dale CDP, Windham													
County.....	700	600	296	49.3	304	2.44	2.55	100	1	8.7	5.4	11.6	
North Haven town, New Haven County.....	9,491	9,135	7,667	83.9	1,468	2.73	1.96	356	60	1.9	0.8	6.9	
North Haven CDP, New Haven County.....	9,491	9,135	7,667	83.9	1,468	2.73	1.96	356	60	1.9	0.8	6.9	
North Stonington town, New London County	2,306	2,052	1,808	88.1	244	2.61	2.31	254	142	2.3	1.4	8.6	
Northwest Harwinton CDP, Litchfield County	1,386	1,307	1,186	90.7	121	2.52	2.12	79	31	1.4	1.3	2.4	
Norwalk city, Fairfield County.....	35,415	33,217	20,732	62.4	12,485	2.62	2.44	2,198	285	3.6	1.6	6.9	
Norwalk town, Fairfield County.....	35,415	33,217	20,732	62.4	12,485	2.62	2.44	2,198	285	3.6	1.6	6.9	
Norwich city, New London County.....	18,659	16,599	8,614	51.9	7,985	2.51	2.30	2,060	166	7.0	3.5	10.5	
Norwich town, New London County.....	18,659	16,599	8,614	51.9	7,985	2.51	2.30	2,060	166	7.0	3.5	10.5	
Oakville CDP, Litchfield County.....	3,754	3,558	2,573	72.3	985	2.69	2.03	196	14	2.4	1.2	5.4	
Old Greenwich CDP, Fairfield County.....	2,430	2,261	1,876	83.0	385	2.91	2.96	169	50	2.9	1.7	8.2	
Old Lyme town, New London County.....	5,021	3,172	2,712	85.5	460	2.48	1.88	1,849	1,612	5.2	1.6	21.5	
Old Mystic CDP, New London County.....	1,487	1,414	1,203	85.1	211	2.54	2.30	73	23	2.1	1.3	6.6	
Old Saybrook town, Middlesex County.....	5,602	4,247	3,641	85.7	606	2.40	2.23	1,355	1,119	2.8	1.9	7.9	
Old Saybrook Center CDP, Middlesex													
County.....	1,049	922	705	76.5	217	2.23	1.96	127	63	2.6	1.7	5.6	
Orange town, New Haven County.....	5,345	5,123	4,529	88.4	594	2.80	1.99	222	28	2.5	1.0	12.6	
Orange CDP, New Haven County.....	5,345	5,123	4,529	88.4	594	2.80	1.99	222	28	2.5	1.0	12.6	
Oxford town, New Haven County.....	4,746	4,504	4,131	91.7	373	2.87	2.15	242	82	1.6	1.3	4.6	
Oxoboxo River CDP, New London County...	1,513	1,398	954	68.2	444	2.36	2.02	115	17	3.2	2.3	5.3	
Pawcatuck CDP, New London County.....	2,755	2,510	1,400	55.8	1,110	2.47	1.95	245	28	5.2	2.0	8.8	
Pemherwick CDP, Fairfield County.....	1,632	1,487	940	63.2	547	2.48	2.47	145	32	4.5	2.4	8.0	

Table 12.
Housing Occupancy and Tenure: 2010—Con.

[For information on confidentiality protection, nonsampling error, and definitions, see Selected Appendixes at <www.census.gov/prod/cen2010/cph-1-a.pdf>]

State County Place and County Subdivision	Occupied housing units							Vacant housing units				
	Total housing units	Owner occupied			Renter occupied	Average household size		Total	For seasonal, recrea- tional, or occasional use	Vacancy rate		
		Total	Number	Percent of occupied housing units		Owner- occupied units	Renter- occupied units			Available housing	Home- owner	Rental
PLACE AND COUNTY SUBDIVISION—Con.												
Plainfield town, Windham County.....	6,229	5,726	4,061	70.9	1,665	2.75	2.43	503	46	4.9	2.0	11.2
Plainfield Village CDP, Windham County.....	1,059	946	515	54.4	431	2.63	2.44	113	8	6.6	3.4	10.2
Plainville town, Hartford County.....	8,063	7,580	5,429	71.6	2,151	2.49	1.87	483	166	2.6	1.5	5.4
Plymouth town, Litchfield County.....	5,109	4,803	3,830	79.7	973	2.64	2.09	306	32	2.7	1.3	8.1
Pomfret town, Windham County.....	1,684	1,582	1,185	74.9	397	2.78	1.95	102	27	2.1	1.2	5.0
Poquonock Bridge CDP, New London County.....	683	612	261	42.6	351	2.56	3.01	71	3	5.5	1.1	8.6
Portland town, Middlesex County.....	4,077	3,822	3,085	80.7	737	2.56	1.99	255	80	1.9	1.1	5.2
Portland CDP, Middlesex County.....	2,649	2,479	1,864	75.2	615	2.41	2.01	170	29	2.6	1.4	6.2
Preston town, New London County.....	2,019	1,869	1,577	84.4	292	2.59	2.17	150	48	2.9	2.3	6.1
Prospect town, New Haven County.....	3,474	3,357	3,102	92.4	255	2.80	2.27	117	15	1.5	1.0	7.9
Putnam CDP, Windham County.....	3,325	3,033	1,474	48.6	1,559	2.47	2.14	292	13	5.6	2.9	8.0
Putnam town, Windham County.....	4,299	3,950	2,292	58.0	1,658	2.47	2.14	349	26	4.8	2.1	8.3
Quinebaug CDP, Windham County.....	512	478	427	89.3	51	2.42	1.92	34	13	2.6	1.4	12.1
Redding town, Fairfield County.....	3,811	3,470	2,903	83.7	567	2.78	1.84	341	119	3.2	1.7	10.1
Ridgefield CDP, Fairfield County.....	3,321	3,046	2,166	71.1	880	2.77	1.87	275	75	4.0	2.0	8.5
Ridgefield town, Fairfield County.....	9,420	8,801	7,395	84.0	1,406	2.92	1.99	619	197	2.6	1.6	7.3
Riverside CDP, Fairfield County.....	3,074	2,907	2,328	80.1	579	2.91	2.78	167	50	2.4	1.3	6.5
Rockville CDP, Tolland County.....	3,682	3,292	992	30.1	2,300	2.48	2.14	390	8	8.1	2.1	10.5
Rocky Hill town, Hartford County.....	8,843	8,307	5,736	69.1	2,571	2.46	1.89	536	56	4.4	1.3	10.6
Roxbury town, Litchfield County.....	1,167	936	793	84.7	143	2.45	2.24	231	163	3.9	3.0	8.2
Salem town, New London County.....	1,635	1,525	1,373	90.0	152	2.77	2.24	110	59	1.5	1.2	3.8
Salisbury town, Litchfield County.....	2,593	1,693	1,171	69.2	522	2.15	1.93	900	704	5.3	3.3	9.6
Salmon Brook CDP, Hartford County.....	1,020	967	739	76.4	228	2.48	1.78	53	6	3.0	0.8	9.5
Saybrook Manor CDP, Middlesex County.....	1,027	496	431	86.9	65	2.12	2.14	531	480	6.3	5.4	12.0
Scotland town, Windham County.....	680	637	564	88.5	73	2.74	2.47	43	14	1.4	1.6	0.0
Seymour town, New Haven County.....	6,968	6,654	4,913	73.8	1,741	2.64	1.96	314	24	2.7	1.4	6.1
Sharon CDP, Litchfield County.....	437	320	220	68.8	100	2.15	1.90	117	67	6.9	4.7	11.3
Sharon town, Litchfield County.....	1,775	1,250	978	78.2	272	2.19	1.92	525	372	5.5	4.2	10.1
Shelton city, Fairfield County.....	16,146	15,325	12,480	81.4	2,845	2.65	2.09	821	122	2.2	1.2	6.4
Shelton town, Fairfield County.....	16,146	15,325	12,480	81.4	2,845	2.65	2.09	821	122	2.2	1.2	6.4
Sherman town, Fairfield County.....	1,831	1,388	1,278	92.1	110	2.60	2.36	443	350	3.0	2.7	6.0
Sherwood Manor CDP, Hartford County.....	2,262	2,199	1,982	90.1	217	2.49	2.12	63	13	1.4	1.0	5.2
Simsbury town, Hartford County.....	9,123	8,776	7,413	84.5	1,363	2.75	2.04	347	80	1.8	1.0	6.2
Simsbury Center CDP, Hartford County.....	2,383	2,283	1,901	83.3	382	2.55	2.19	100	22	2.1	1.3	5.9
Somers CDP, Tolland County.....	737	688	568	82.6	120	2.77	1.64	49	8	4.1	0.9	17.0
Somers town, Tolland County.....	3,479	3,328	2,920	87.7	408	2.80	2.19	151	25	2.3	1.0	10.5
Southbury town, New Haven County.....	9,091	8,213	7,035	85.7	1,178	2.43	1.74	878	323	4.3	2.8	12.2
South Coventry CDP, Tolland County.....	658	623	420	67.4	203	2.67	1.70	35	8	2.2	1.9	2.9
Southington town, Hartford County.....	17,447	16,814	13,859	82.4	2,955	2.64	2.06	633	121	1.7	0.9	5.1
Southport CDP, Fairfield County.....	846	718	531	74.0	187	2.27	2.02	128	53	5.7	2.5	13.6
South Windham CDP, Windham County.....	651	582	455	78.2	127	2.47	2.32	69	20	3.0	1.9	6.5
South Windsor town, Hartford County.....	10,243	9,918	8,688	87.6	1,230	2.69	1.84	325	51	1.8	1.1	6.0
Southwood Acres CDP, Hartford County.....	3,046	2,999	2,763	92.1	236	2.60	2.00	47	13	0.4	0.4	0.8
South Woodstock CDP, Windham County.....	663	560	371	66.3	189	2.47	1.98	103	46	7.0	1.6	16.0
Sprague town, New London County.....	1,248	1,135	781	68.8	354	2.68	2.53	113	7	5.8	2.7	11.9
Stafford town, Tolland County.....	5,124	4,767	3,662	76.8	1,105	2.60	2.16	357	100	3.1	1.4	8.3
Stafford Springs CDP, Tolland County.....	2,282	2,097	1,293	61.7	804	2.55	2.09	185	21	5.1	2.0	9.7
Stamford city, Fairfield County.....	50,573	47,357	26,176	55.3	21,181	2.65	2.45	3,216	425	4.1	2.1	6.3
Stamford town, Fairfield County.....	50,573	47,357	26,176	55.3	21,181	2.65	2.45	3,216	425	4.1	2.1	6.3
Sterling town, Windham County.....	1,511	1,383	1,151	83.2	232	2.86	2.32	128	6	5.8	4.9	10.0
Stonington borough, New London County.....	788	531	297	55.9	234	1.88	1.59	257	155	9.0	5.6	13.0
Stonington town, New London County.....	9,467	8,115	5,791	71.4	2,324	2.41	1.87	1,352	668	5.1	2.4	11.2
Storrs CDP, Tolland County.....	1,737	1,571	592	37.7	979	2.12	2.32	166	29	6.8	2.8	9.0
Stratford town, Fairfield County.....	21,091	20,095	16,216	80.7	3,879	2.59	2.33	996	172	2.2	1.3	5.6
Stratford CDP, Fairfield County.....	21,091	20,095	16,216	80.7	3,879	2.59	2.33	996	172	2.2	1.3	5.6
Suffield town, Hartford County.....	5,469	5,155	4,394	85.2	761	2.66	1.92	314	94	2.0	1.2	5.9
Suffield Depot CDP, Hartford County.....	619	581	358	60.9	227	2.51	1.64	38	12	1.8	0.6	3.8
Tariffville CDP, Hartford County.....	656	602	389	64.6	213	2.31	2.00	54	11	4.6	2.0	9.0
Terramugus CDP, Hartford County.....	431	398	345	86.7	53	2.63	2.19	33	6	3.6	3.1	7.0
Terryville CDP, Litchfield County.....	2,406	2,222	1,472	66.2	750	2.63	2.01	184	7	3.9	1.1	8.8
Thomaston CDP, Litchfield County.....	946	864	402	46.5	462	2.54	1.93	82	8	5.0	1.5	7.9
Thomaston town, Litchfield County.....	3,276	3,108	2,363	76.0	745	2.71	1.98	168	20	2.6	1.3	6.5
Thompson town, Windham County.....	4,171	3,730	2,963	79.4	767	2.56	2.31	441	193	3.6	2.0	9.2
Thompsonville CDP, Hartford County.....	3,845	3,540	1,285	36.3	2,255	2.52	2.25	305	20	4.5	1.7	6.1
Tolland town, Tolland County.....	5,451	5,312	4,933	92.9	379	2.87	2.04	139	31	1.0	0.5	6.6
Torrington city, Litchfield County.....	16,761	15,243	10,124	66.4	5,119	2.45	2.09	1,518	409	3.9	1.9	7.7
Torrington town, Litchfield County.....	16,761	15,243	10,124	66.4	5,119	2.45	2.09	1,518	409	3.9	1.9	7.7
Trumbull town, Fairfield County.....	13,157	12,725	11,179	87.9	1,546	2.90	2.04	432	79	1.5	0.9	5.4
Trumbull CDP, Fairfield County.....	13,157	12,725	11,179	87.9	1,546	2.90	2.04	432	79	1.5	0.9	5.4

Table 12.

Housing Occupancy and Tenure: 2010—Con.

[For information on confidentiality protection, nonsampling error, and definitions, see Selected Appendixes at <www.census.gov/prod/cen2010/cph-1-a.pdf>]

State County Place and County Subdivision	Total housing units	Occupied housing units						Vacant housing units				
		Total	Owner occupied		Renter occupied	Average household size		Total	For seasonal, recrea- tional, or occasional use	Vacancy rate		
			Number	Percent of occupied housing units		Owner- occupied units	Renter- occupied units			Available housing	Home- owner	Rental
PLACE AND COUNTY SUBDIVISION—Con.												
Union town, Tolland County.....	388	334	297	88.9	37	2.59	2.32	54	35	1.5	1.0	5.1
Vernon town, Tolland County.....	13,896	12,976	7,532	58.0	5,444	2.42	1.95	920	95	4.7	1.1	9.3
Voluntown town, New London County.....	1,127	1,002	853	85.1	149	2.71	1.97	125	82	1.9	0.9	6.8
Wallingford town, New Haven County.....	18,945	18,032	13,140	72.9	4,892	2.63	1.98	913	96	2.8	1.1	7.0
Wallingford Center CDP, New Haven County.....	8,195	7,687	4,333	56.4	3,354	2.52	2.04	508	31	3.8	1.4	6.7
Warren town, Litchfield County.....	811	601	549	91.3	52	2.47	2.02	210	166	4.1	3.2	12.9
Washington town, Litchfield County.....	2,124	1,512	1,181	78.1	331	2.32	2.06	612	457	6.3	3.9	14.2
Waterbury city, New Haven County.....	47,991	42,761	20,081	47.0	22,680	2.60	2.48	5,230	144	7.2	3.4	10.4
Waterbury town, New Haven County.....	47,991	42,761	20,081	47.0	22,680	2.60	2.48	5,230	144	7.2	3.4	10.4
Waterford CDP, New London County.....	1,412	1,327	1,003	75.6	324	2.16	1.95	85	6	3.6	2.8	6.1
Waterford town, New London County.....	8,634	8,005	6,697	83.7	1,308	2.45	2.05	629	215	2.8	1.6	8.5
Watertown CDP, Litchfield County.....	1,563	1,487	1,115	75.0	372	2.45	2.01	76	8	2.4	0.8	6.8
Watertown town, Litchfield County.....	9,096	8,672	6,920	79.8	1,752	2.71	2.02	424	54	2.0	1.0	5.8
Wauregan CDP, Windham County.....	445	403	217	53.8	186	3.05	2.92	42	1	5.6	0.5	11.0
Weatogue CDP, Hartford County.....	1,084	1,048	890	84.9	158	2.70	2.29	36	9	1.8	1.1	5.4
Westbrook town, Middlesex County.....	3,937	2,948	2,182	74.0	766	2.43	2.00	989	814	4.0	2.5	8.0
Westbrook Center CDP, Middlesex County..	1,849	1,156	637	55.1	519	2.10	1.90	693	595	5.8	2.9	9.2
West Hartford town, Hartford County.....	26,396	25,258	18,109	71.7	7,149	2.62	1.93	1,138	191	2.4	1.3	5.1
West Hartford CDP, Hartford County.....	26,396	25,258	18,109	71.7	7,149	2.62	1.93	1,138	191	2.4	1.3	5.1
West Haven city, New Haven County.....	22,446	21,112	11,906	56.4	9,206	2.64	2.31	1,334	111	3.4	1.7	5.7
West Haven town, New Haven County.....	22,446	21,112	11,906	56.4	9,206	2.64	2.31	1,334	111	3.4	1.7	5.7
Weston town, Fairfield County.....	3,674	3,379	3,151	93.3	228	3.06	2.31	295	162	1.6	1.2	6.5
Westport town, Fairfield County.....	10,399	9,573	8,096	84.6	1,477	2.83	2.17	826	317	2.7	1.6	8.2
Westport CDP, Fairfield County.....	10,399	9,573	8,096	84.6	1,477	2.83	2.17	826	317	2.7	1.6	8.2
West Simsbury CDP, Hartford County.....	838	817	718	87.9	99	2.95	1.59	21	3	1.1	0.4	5.7
Wethersfield town, Hartford County.....	11,677	11,204	8,837	78.9	2,367	2.51	1.82	473	60	2.0	1.0	5.7
Wethersfield CDP, Hartford County.....	11,677	11,204	8,837	78.9	2,367	2.51	1.82	473	60	2.0	1.0	5.7
Willimantic CDP, Windham County.....	6,282	5,812	2,126	36.6	3,686	2.69	2.51	470	13	4.9	1.8	6.5
Willington town, Tolland County.....	2,637	2,423	1,674	69.1	749	2.61	2.18	214	26	5.9	0.6	16.0
Wilton town, Fairfield County.....	6,475	6,172	5,345	86.6	827	3.04	1.95	303	103	1.9	1.1	6.8
Wilton Center CDP, Fairfield County.....	470	433	162	37.4	271	1.75	1.61	37	8	5.0	1.2	7.2
Winchester town, Litchfield County.....	5,613	4,815	3,016	62.6	1,799	2.49	2.01	798	366	4.9	2.4	8.8
Windham town, Windham County.....	9,570	8,906	4,333	48.7	4,573	2.52	2.49	664	56	4.1	1.9	6.1
Windsor town, Hartford County.....	11,767	11,233	9,225	82.1	2,008	2.61	2.25	534	65	2.4	1.8	5.2
Windsor Locks town, Hartford County.....	5,429	5,223	4,115	78.8	1,108	2.44	2.18	206	29	2.3	1.2	6.3
Windsor Locks CDP, Hartford County.....	5,429	5,223	4,115	78.8	1,108	2.44	2.18	206	29	2.3	1.2	6.3
Winsted CDP, Litchfield County.....	3,828	3,346	1,728	51.6	1,618	2.54	2.00	482	122	6.2	3.3	9.2
Wolcott town, New Haven County.....	6,276	6,007	5,239	87.2	768	2.86	1.99	269	65	2.0	1.6	4.1
Woodbridge town, New Haven County.....	3,478	3,336	2,858	85.7	478	2.79	1.90	142	23	1.8	1.0	6.1
Woodbury town, Litchfield County.....	4,564	4,214	3,282	77.9	932	2.55	1.69	350	112	3.2	2.0	7.3
Woodbury Center CDP, Litchfield County.....	704	642	296	46.1	346	2.44	1.65	62	9	5.0	2.6	7.0
Woodmont borough, New Haven County.....	786	691	497	71.9	194	2.26	1.89	95	52	2.5	1.6	4.8
Woodstock town, Windham County.....	3,582	3,151	2,678	85.0	473	2.59	2.17	431	255	2.9	1.7	9.2

Table 13.

Occupied Housing Units (Households) by Race and Hispanic or Latino Origin of Householder: 2010

[For information on confidentiality protection, nonsampling error, and definitions, see Selected Appendixes at <www.census.gov/prod/cen2010/cph-1-a.pdf>]

State County County Subdivision Place	Total occupied housing units	Race of householder							Two or More Races	House- holder Hispanic or Latino (of any race)	House- holder White alone, not Hispanic or Latino
		One race									
		White	Black or African American	American Indian and Alaska Native	Asian	Native Hawaiian and Other Pacific Islander	Some Other Race				
Connecticut.....	1,371,087	1,118,798	126,729	3,856	41,812	406	57,489	21,997	136,777	1,052,447	
Fairfield County.....	335,545	264,450	34,335	687	13,229	96	17,073	5,675	42,831	241,812	
Bethel town.....	6,938	6,382	122	7	218	2	134	73	363	6,141	
Bethel CDP.....	3,903	3,497	94	6	151	1	108	46	261	3,330	
Bridgeport town.....	51,255	23,196	17,142	240	1,411	21	7,500	1,745	16,485	15,549	
Bridgeport city.....	51,255	23,196	17,142	240	1,411	21	7,500	1,745	16,485	15,549	
Brookfield town.....	6,129	5,813	65	1	162	0	50	38	179	5,679	
Danbury town.....	28,907	21,820	1,839	91	1,660	10	2,610	877	4,974	19,578	
Danbury city.....	28,907	21,820	1,839	91	1,660	10	2,610	877	4,974	19,578	
Darien town.....	6,698	6,698	32	3	206	1	30	28	164	6,264	
Darien CDP.....	6,698	6,698	32	3	206	1	30	28	164	6,264	
Easton town.....	2,577	2,464	19	3	68	1	9	13	53	2,424	
Fairfield town.....	20,457	19,240	270	8	613	1	178	147	724	18,702	
Southport CDP.....	718	682	9	0	22	0	2	3	27	659	
Greenwich town.....	23,076	20,635	490	27	1,260	4	405	255	1,713	19,413	
Byram CDP.....	1,626	1,353	43	5	77	0	112	36	327	1,160	
Cos Cob CDP.....	2,542	2,289	25	2	180	2	26	18	155	2,167	
Glennville CDP.....	966	897	7	0	48	0	4	10	31	871	
Greenwich CDP.....	5,779	4,890	279	8	355	2	157	88	611	4,464	
Old Greenwich CDP.....	2,261	2,099	20	1	109	0	6	26	74	2,036	
Pemberton CDP.....	1,487	1,330	20	4	72	0	46	15	138	1,243	
Riverside CDP.....	2,907	2,626	39	2	186	0	28	26	163	2,495	
Monroe town.....	6,735	6,447	83	5	117	1	33	49	196	6,290	
New Canaan town.....	7,010	6,660	76	8	203	1	22	40	154	6,532	
New Fairfield town.....	4,802	4,628	44	7	55	1	35	32	166	4,500	
Newtown town.....	9,459	9,121	64	7	176	4	34	53	218	8,947	
Newtown borough.....	696	675	4	0	11	0	3	3	23	655	
Norwalk town.....	33,217	24,668	4,441	89	1,350	13	2,039	617	5,696	21,533	
Norwalk city.....	33,217	24,668	4,441	89	1,350	13	2,039	617	5,696	21,533	
Redding town.....	3,470	3,352	24	0	57	1	6	30	53	3,304	
Georgetown CDP (part).....	186	179	2	0	1	0	0	4	6	173	
Ridgefield town.....	8,801	8,422	66	7	215	4	35	52	245	8,226	
Ridgefield CDP.....	3,046	2,906	32	2	65	1	19	21	92	2,839	
Shelton town.....	15,325	14,251	294	18	465	0	169	128	655	13,801	
Shelton city.....	15,325	14,251	294	18	465	0	169	128	655	13,801	
Sherman town.....	1,388	1,366	4	1	8	0	3	6	23	1,348	
Stamford town.....	47,357	33,372	6,283	102	3,554	20	3,016	1,010	7,919	29,260	
Stamford city.....	47,357	33,372	6,283	102	3,554	20	3,016	1,010	7,919	29,260	
Stratford town.....	20,095	16,363	2,436	47	367	8	602	272	1,923	15,184	
Stratford CDP.....	20,095	16,363	2,436	47	367	8	602	272	1,923	15,184	
Trumbull town.....	12,725	11,741	357	5	433	1	98	90	480	11,377	
Trumbull CDP.....	12,725	11,741	357	5	433	1	98	90	480	11,377	
Weston town.....	3,379	3,218	39	4	83	0	16	19	74	3,161	
Georgetown CDP (part).....	60	58	1	0	0	0	1	0	2	57	
Westport town.....	9,573	9,077	85	5	311	2	29	64	234	8,889	
Westport CDP.....	9,573	9,077	85	5	311	2	29	64	234	8,889	
Wilton town.....	6,172	5,816	60	2	237	0	20	37	140	5,710	
Cannondale CDP.....	45	44	0	0	1	0	0	0	0	44	
Georgetown CDP (part).....	424	392	7	0	20	0	4	1	20	376	
Wilton Center CDP.....	433	379	13	1	34	0	3	3	12	374	
Hartford County.....	350,854	270,264	42,483	820	11,805	89	19,399	5,994	41,372	252,815	
Avon town.....	7,009	6,483	99	2	341	0	23	61	157	6,358	
Berlin town.....	7,808	7,542	62	6	130	1	32	35	163	7,422	
Kensington CDP.....	3,405	3,302	21	1	52	1	12	16	74	3,240	
Bloomfield town.....	8,554	3,847	4,265	22	142	1	105	172	318	3,714	
Blue Hills CDP.....	1,033	89	894	2	2	0	14	32	47	71	
Bristol town.....	25,320	22,921	917	45	373	3	744	317	1,764	22,051	
Bristol city.....	25,320	22,921	917	45	373	3	744	317	1,764	22,051	
Burlington town.....	3,291	3,219	15	1	31	0	10	15	52	3,178	
Canton town.....	4,150	4,035	37	10	38	0	7	23	58	3,991	
Canton Valley CDP.....	757	737	8	0	6	0	2	4	8	732	
Collinsville CDP.....	1,514	1,452	20	7	18	0	4	13	23	1,436	
East Granby town.....	2,062	1,928	39	3	48	0	16	28	46	1,899	
East Hartford town.....	20,195	11,969	4,767	77	909	12	1,977	484	3,946	10,483	
East Hartford CDP.....	20,195	11,969	4,767	77	909	12	1,977	484	3,946	10,483	
East Windsor town.....	4,750	4,138	300	6	176	1	69	60	169	4,056	
Broad Brook CDP.....	1,700	1,438	169	3	15	1	46	28	85	1,408	
Enfield town.....	16,794	15,660	476	22	265	4	188	179	503	15,382	
Hazardville CDP.....	1,849	1,762	34	1	18	0	13	21	38	1,741	
Sherwood Manor CDP.....	2,199	2,100	45	2	29	0	10	13	36	2,075	
Southwood Acres CDP.....	2,999	2,893	34	3	25	0	18	26	48	2,866	
Thompsonville CDP.....	3,540	3,073	202	11	81	3	101	69	249	2,954	
Farmington town.....	10,522	9,537	216	8	613	1	59	88	266	9,355	
Glastonbury town.....	13,135	11,993	236	21	679	0	97	109	398	11,732	
Glastonbury Center CDP.....	3,277	3,052	37	8	121	0	26	33	89	2,998	
Granby town.....	4,194	4,093	32	6	28	3	7	25	43	4,056	
North Granby CDP.....	657	639	9	1	3	0	2	3	8	631	

Table 13.

Occupied Housing Units (Households) by Race and Hispanic or Latino Origin of Householder: 2010—Con.

[For information on confidentiality protection, nonsampling error, and definitions, see Selected Appendixes at <www.census.gov/prod/cen2010/cph-1-a.pdf>]

State County County Subdivision Place	Total occupied housing units	Race of householder							House- holder Hispanic or Latino (of any race)	House- holder White alone, not Hispanic or Latino
		One race						Two or More Races		
		White	Black or African American	American Indian and Alaska Native	Asian	Native Hawaiian and Other Pacific Islander	Some Other Race			
Hartford County—Con.										
Granby town—Con.										
Salmon Brook CDP.....	967	942	7	2	7	1	2	6	12	932
Hartford town.....	45,124	14,219	17,934	273	1,240	28	9,634	1,796	17,627	8,322
Hartford city.....	45,124	14,219	17,934	273	1,240	28	9,634	1,796	17,627	8,322
Hartland town.....	789	777	1	1	2	0	1	7	2	775
Manchester town.....	24,689	19,156	2,602	62	1,558	8	848	455	2,082	18,192
Manchester CDP.....	12,898	10,276	1,445	35	361	4	523	254	1,301	9,676
Marlborough town.....	2,292	2,209	36	3	24	1	3	16	43	2,175
Terramuggus CDP.....	398	386	3	0	1	0	1	7	4	383
New Britain town.....	28,158	19,620	3,378	88	607	7	3,708	750	8,190	15,903
New Britain city.....	28,158	19,620	3,378	88	607	7	3,708	750	8,190	15,903
Newington town.....	12,550	11,321	381	17	485	2	205	139	670	10,904
Newington CDP.....	12,550	11,321	381	17	485	2	205	139	670	10,904
Plainville town.....	7,580	7,046	210	12	118	3	112	79	319	6,856
Rocky Hill town.....	8,307	7,194	284	11	642	1	87	88	322	6,990
Simsbury town.....	8,776	8,246	144	5	269	1	36	75	184	8,109
Simsbury Center CDP.....	2,283	2,153	26	0	71	1	12	20	41	2,127
Tariffville CDP.....	602	547	34	1	9	0	5	6	20	532
Weatogue CDP.....	1,048	979	13	1	42	0	3	10	23	960
West Simsbury CDP.....	817	781	8	0	18	0	5	5	13	774
Southington town.....	16,814	16,207	180	19	251	2	83	72	374	15,940
South Windsor town.....	9,918	8,772	353	13	582	5	92	101	296	8,596
Suffield town.....	5,155	4,973	70	7	59	2	11	33	66	4,922
Suffield Depot CDP.....	581	551	11	1	7	0	2	9	9	546
West Hartford town.....	25,258	21,313	1,408	41	1,386	2	725	383	1,832	20,379
West Hartford CDP.....	25,258	21,313	1,408	41	1,386	2	725	383	1,832	20,379
Wethersfield town.....	11,204	10,256	359	8	227	1	230	123	681	9,868
Wethersfield CDP.....	11,204	10,256	359	8	227	1	230	123	681	9,868
Windsor town.....	11,233	6,918	3,442	23	395	0	245	210	647	6,624
Windsor Locks town.....	5,223	4,672	240	8	187	0	45	71	154	4,583
Windsor Locks CDP.....	5,223	4,672	240	8	187	0	45	71	154	4,583
Litchfield County.....	76,640	73,329	914	155	820	12	753	657	2,239	72,032
Barkhamsted town.....	1,452	1,430	2	0	6	0	4	10	9	1,425
Bethlehem town.....	1,411	1,384	9	3	5	0	1	9	11	1,373
Bethlehem Village CDP.....	840	821	7	3	1	0	1	7	6	815
Bridgewater town.....	735	721	1	0	7	0	3	3	5	716
Canaan town.....	583	574	4	1	0	0	0	4	5	569
Falls Village CDP.....	286	284	1	0	0	0	0	1	4	280
Colebrook town.....	589	579	2	0	3	0	2	3	6	576
Cornwall town.....	628	617	2	1	2	0	0	6	7	611
Goshen town.....	1,192	1,167	2	2	11	0	3	7	20	1,150
Harwinton town.....	2,170	2,148	3	3	11	0	0	4	14	2,134
Northwest Harwinton CDP.....	1,307	1,289	3	1	10	0	0	4	8	1,281
Kent town.....	1,246	1,200	12	8	11	1	5	9	25	1,180
Litchfield town.....	3,459	3,388	13	6	18	3	7	24	47	3,349
Bantam borough.....	372	362	4	1	1	0	0	4	6	356
Litchfield borough.....	548	536	3	2	2	0	1	4	13	525
Morris town.....	958	939	4	1	7	0	0	7	12	927
New Hartford town.....	2,632	2,584	7	1	18	0	7	15	26	2,564
New Hartford Center CDP.....	592	577	3	0	4	0	1	7	6	572
New Milford town.....	10,618	9,946	195	23	211	3	134	106	457	9,644
New Milford CDP.....	2,818	2,575	81	11	59	0	63	29	162	2,481
Norfolk town.....	720	711	5	0	1	0	2	1	5	707
Norfolk CDP.....	249	244	3	0	1	0	1	0	1	244
North Canaan town.....	1,400	1,362	13	2	2	0	13	8	54	1,320
Canaan CDP.....	579	556	7	2	2	0	7	5	36	527
Plymouth town.....	4,803	4,665	40	7	23	1	20	47	82	4,606
Terryville CDP.....	2,222	2,147	19	4	15	1	10	26	40	2,121
Roxbury town.....	936	917	2	2	6	0	5	4	9	912
Salisbury town.....	1,693	1,633	23	2	14	0	5	16	33	1,611
Lakeville CDP.....	427	405	10	2	6	0	0	4	9	399
Sharon town.....	1,250	1,219	16	1	6	0	5	3	17	1,206
Sharon CDP.....	320	310	4	0	2	0	3	1	9	304
Thomaston town.....	3,108	3,036	7	10	16	0	18	21	56	3,004
Thomaston CDP.....	864	838	1	3	2	0	9	11	23	827
Torrington town.....	15,243	14,072	338	41	226	4	360	202	844	13,699
Torrington city.....	15,243	14,072	338	41	226	4	360	202	844	13,699
Warren town.....	601	591	1	0	7	0	0	2	10	582
Washington town.....	1,512	1,470	7	2	8	0	13	12	42	1,444
New Preston CDP.....	504	490	3	1	5	0	4	1	12	483
Watertown town.....	8,672	8,312	118	20	102	0	67	53	213	8,180
Oakville CDP.....	3,558	3,365	70	11	43	0	45	24	119	3,296
Watertown CDP.....	1,487	1,435	16	3	14	0	7	12	34	1,413
Winchester town.....	4,815	4,595	61	10	34	0	66	49	167	4,520
Winsted CDP.....	3,346	3,157	54	9	30	0	60	36	147	3,095
Woodbury town.....	4,214	4,069	26	9	65	0	13	32	63	4,023
Woodbury Center CDP.....	642	605	7	0	22	0	3	5	11	597

Table 13.

Occupied Housing Units (Households) by Race and Hispanic or Latino Origin of Householder: 2010—Con.

[For information on confidentiality protection, nonsampling error, and definitions, see Selected Appendixes at <www.census.gov/prod/cen2010/cph-1-a.pdf>]

State County County Subdivision Place	Total occupied housing units	Race of householder							Two or More Races	House- holder Hispanic or Latino (of any race)	House- holder White alone, not Hispanic or Latino
		One race									
		White	Black or African American	American Indian and Alaska Native	Asian	Native Hawaiian and Other Pacific Islander	Some Other Race				
Middlesex County.....	67,202	61,554	2,917	103	1,242	14	651	721	2,123	60,259	
Chester town.....	1,714	1,677	6	3	7	0	7	14	26	1,658	
Chester Center CDP.....	656	642	3	1	2	0	3	5	13	632	
Clinton town.....	5,303	5,094	35	11	69	1	51	42	184	4,967	
Clinton CDP.....	1,506	1,432	16	3	17	0	22	16	70	1,385	
Cromwell town.....	5,752	5,333	201	4	120	0	44	50	167	5,224	
Deep River town.....	1,940	1,876	24	2	13	1	9	15	65	1,826	
Deep River Center CDP.....	1,080	1,038	14	2	8	1	8	9	45	1,003	
Durham town.....	2,610	2,540	7	4	35	0	7	17	30	2,516	
Durham CDP.....	1,120	1,092	2	0	16	0	3	7	8	1,086	
East Haddam town.....	3,593	3,528	19	8	14	1	6	17	41	3,497	
Moodus CDP.....	622	612	2	0	3	0	1	4	6	607	
East Hampton town.....	5,060	4,880	59	6	57	1	16	41	89	4,815	
East Hampton CDP.....	1,017	978	11	2	8	0	1	17	22	960	
Lake Pocotopaug CDP.....	1,515	1,468	15	1	17	0	3	11	21	1,452	
Essex town.....	2,916	2,845	16	2	22	0	15	16	52	2,811	
Essex Village CDP.....	1,186	1,162	7	1	9	0	2	5	18	1,146	
Haddam town.....	3,218	3,126	30	2	32	1	1	26	33	3,096	
Higganum CDP.....	713	690	7	1	4	0	0	11	5	686	
Killingworth town.....	2,474	2,412	14	5	21	0	4	18	37	2,379	
Middlefield town.....	1,742	1,698	16	2	13	0	3	10	20	1,685	
Middletown town.....	19,863	15,955	2,367	46	725	7	390	373	1,121	15,364	
Middletown city.....	19,863	15,955	2,367	46	725	7	390	373	1,121	15,364	
Old Saybrook town.....	4,247	4,088	32	4	60	1	30	32	83	4,034	
Ferwick borough.....	26	26	0	0	0	0	0	0	0	26	
Old Saybrook Center CDP.....	922	881	9	1	19	0	6	6	30	859	
Saybrook Manor CDP.....	496	485	2	0	2	1	5	1	10	480	
Portland town.....	3,822	3,663	79	3	24	1	26	26	87	3,609	
Portland CDP.....	2,479	2,358	65	3	15	0	19	19	64	2,318	
Westport town.....	2,948	2,839	12	1	30	0	42	24	88	2,778	
Westbrook Center CDP.....	1,156	1,093	3	0	16	0	26	18	47	1,063	
New Haven County.....	334,502	264,061	39,025	884	9,490	124	15,436	5,482	37,595	245,531	
Ansonia town.....	7,510	6,184	745	19	113	3	310	136	880	5,704	
Ansonia city.....	7,510	6,184	745	19	113	3	310	136	880	5,704	
Beacon Falls town.....	2,360	2,264	36	2	19	2	22	15	86	2,204	
Bethany town.....	1,971	1,845	30	4	74	0	6	12	34	1,817	
Branford town.....	12,739	11,998	202	21	329	3	90	96	341	11,764	
Branford Center CDP.....	2,958	2,797	43	6	54	0	28	30	99	2,731	
Cheshire town.....	10,041	9,415	110	8	423	3	30	52	180	9,268	
Cheshire Village CDP.....	2,290	2,158	21	3	89	0	6	13	51	2,114	
Derby town.....	5,388	4,709	336	10	92	0	168	73	536	4,385	
Derby city.....	5,388	4,709	336	10	92	0	168	73	536	4,385	
East Haven town.....	11,756	10,738	313	21	280	1	291	112	823	10,258	
East Haven CDP.....	11,756	10,738	313	21	280	1	291	112	823	10,258	
Guilford town.....	8,715	8,413	57	6	150	0	38	51	183	8,277	
Guilford Center CDP.....	1,240	1,204	6	0	12	0	7	11	36	1,176	
Hamden town.....	23,727	17,276	4,391	29	1,130	6	529	366	1,447	16,527	
Madison town.....	6,971	6,746	32	7	120	0	18	48	89	6,687	
Madison Center CDP.....	1,175	1,149	7	2	7	0	4	6	17	1,138	
Meriden town.....	23,977	18,925	2,042	102	389	10	1,989	520	5,379	16,102	
Meriden city.....	23,977	18,925	2,042	102	389	10	1,989	520	5,379	16,102	
Middlebury town.....	2,748	2,617	25	2	77	0	8	19	42	2,584	
Milford town.....	21,708	19,912	498	25	870	6	199	198	768	19,387	
Milford city (balance).....	21,017	19,243	491	25	864	6	194	194	740	18,740	
Woodmont borough.....	691	669	7	0	6	0	5	4	28	647	
Naugatuck town.....	12,339	11,111	522	17	278	2	242	167	823	10,541	
Naugatuck borough.....	12,339	11,111	522	17	278	2	242	167	823	10,541	
New Haven town.....	48,877	23,442	16,787	241	2,169	23	4,816	1,399	10,206	19,236	
New Haven city.....	48,877	23,442	16,787	241	2,169	23	4,816	1,399	10,206	19,236	
North Branford town.....	5,441	5,274	65	3	56	1	13	29	92	5,200	
North Haven town.....	9,135	8,412	258	11	327	3	56	68	243	8,247	
North Haven CDP.....	9,135	8,412	258	11	327	3	56	68	243	8,247	
Orange town.....	5,123	4,694	62	1	307	0	26	33	103	4,616	
Orange CDP.....	5,123	4,694	62	1	307	0	26	33	103	4,616	
Oxford town.....	4,504	4,368	45	4	49	2	11	25	103	4,275	
Prospect town.....	3,357	3,243	57	3	19	0	19	16	74	3,190	
Seymour town.....	6,654	6,270	147	11	100	1	66	59	310	6,043	
Southbury town.....	8,213	7,956	39	8	149	1	18	42	131	7,847	
Heritage Village CDP.....	2,486	2,456	10	1	10	0	2	7	25	2,432	
Wallingford town.....	18,032	16,872	252	24	434	2	297	151	996	16,222	
Wallingford Center CDP.....	7,687	7,030	134	14	188	1	245	75	730	6,579	
Waterbury town.....	42,761	27,755	7,839	232	618	11	5,030	1,276	10,669	23,073	
Waterbury city.....	42,761	27,755	7,839	232	618	11	5,030	1,276	10,669	23,073	
West Haven town.....	21,112	14,842	3,986	67	628	44	1,097	448	2,858	13,439	
West Haven city.....	21,112	14,842	3,986	67	628	44	1,097	448	2,858	13,439	
Wolcott town.....	6,007	5,778	92	6	56	0	31	44	128	5,692	
Woodbridge town.....	3,336	3,002	57	0	234	0	27	71	294	2,946	

Table 13.

Occupied Housing Units (Households) by Race and Hispanic or Latino Origin of Householder: 2010—Con.

[For information on confidentiality protection, nonsampling error, and definitions, see Selected Appendixes at <www.census.gov/prod/cen2010/cph-1-a.pdf>]

State County County Subdivision Place	Total occupied housing units	Race of householder						Two or More Races	House- holder Hispanic or Latino (of any race)	House- holder White alone, not Hispanic or Latino
		One race								
		White	Black or African American	American Indian and Alaska Native	Asian	Native Hawaiian and Other Pacific Islander	Some Other Race			
New London County.....	107,057	92,726	5,189	916	3,534	49	2,371	2,272	6,186	89,748
Bozrah town.....	1,007	977	10	3	4	0	6	7	19	964
Colchester town.....	5,915	5,652	85	24	57	0	39	58	123	5,578
Colchester CDP.....	1,981	1,867	44	10	23	0	18	19	52	1,838
East Lyme town.....	7,192	6,692	66	16	316	1	28	73	133	6,603
Niantic CDP.....	1,499	1,450	11	5	19	0	4	10	16	1,439
Franklin town.....	729	709	2	7	3	0	4	4	10	703
Griswold town.....	4,646	4,363	70	42	75	0	23	73	85	4,309
Jewett City borough.....	1,466	1,313	51	13	44	0	15	30	42	1,293
Groton town.....	15,809	13,177	994	118	831	10	268	411	965	12,643
Conning Towers Nautilus Park CDP.....	2,245	1,822	199	23	75	2	47	77	191	1,704
Groton city.....	4,182	3,183	395	29	288	3	138	146	430	2,976
Groton Long Point borough.....	248	244	1	0	2	0	0	1	2	242
Long Hill CDP.....	2,170	1,711	153	26	210	3	24	43	118	1,638
Mystic CDP (part).....	674	639	5	3	11	0	4	12	8	637
Noank CDP.....	836	807	7	2	13	0	1	6	7	802
Old Mystic CDP.....	1,414	1,257	48	8	68	0	8	25	35	1,236
Poquonock Bridge CDP.....	612	388	82	8	70	1	27	36	75	351
Lebanon town.....	2,644	2,574	20	13	8	0	7	22	48	2,542
Ledyard town.....	5,634	4,974	166	143	160	1	42	148	179	4,867
Gales Ferry CDP.....	450	412	13	6	7	0	5	7	14	406
Mashantucket CDP (part).....	96	9	2	57	0	0	0	28	5	8
Lisbon town.....	1,659	1,593	12	12	15	1	8	18	24	1,579
Lyme town.....	1,033	1,014	1	1	10	0	2	5	12	1,006
Montville town.....	6,942	6,012	176	134	353	6	89	172	275	5,868
Oxoboxo River CDP.....	1,398	1,276	29	21	17	0	21	34	55	1,250
New London town.....	10,373	6,756	1,828	91	239	11	989	459	2,355	5,748
New London city.....	10,373	6,756	1,828	91	239	11	989	459	2,355	5,748
North Stonington town.....	2,052	1,957	18	23	22	1	5	26	35	1,931
Norwich town.....	16,599	12,759	1,441	176	987	13	722	501	1,432	12,196
Norwich city.....	16,599	12,759	1,441	176	987	13	722	501	1,432	12,196
Old Lyme town.....	3,172	3,091	9	6	41	0	9	16	45	3,054
Preston town.....	1,869	1,754	27	18	32	1	8	29	25	1,737
Mashantucket CDP (part).....	0	0	0	0	0	0	0	0	0	0
Salem town.....	1,525	1,419	29	4	43	1	6	23	28	1,404
Sprague town.....	1,135	1,072	15	5	11	0	16	16	25	1,066
Baltic CDP.....	479	422	13	3	11	0	15	15	21	419
Stonington town.....	8,115	7,795	57	30	97	3	33	100	115	7,725
Mystic CDP (part).....	1,357	1,301	5	5	27	0	7	12	27	1,281
Pawcatuck CDP.....	2,510	2,373	29	14	33	1	14	46	41	2,355
Stonington borough.....	531	521	5	1	2	0	0	2	2	519
Voluntown town.....	1,002	966	5	9	7	0	2	13	10	959
Waterford town.....	8,005	7,420	158	41	223	0	65	98	243	7,266
Waterford CDP.....	1,327	1,220	43	7	28	0	11	18	52	1,184
Tolland County.....	54,477	51,038	1,091	101	1,293	11	382	561	1,337	50,181
Andover town.....	1,244	1,206	12	1	12	0	5	8	14	1,199
Bolton town.....	1,915	1,868	15	3	18	0	4	7	34	1,840
Columbia town.....	2,154	2,112	8	3	7	0	9	15	34	2,088
Coventry town.....	4,783	4,630	32	12	31	0	18	60	86	4,568
Coventry Lake CDP.....	1,208	1,165	6	3	7	0	5	22	22	1,150
South Coventry CDP.....	623	597	6	2	5	0	3	10	11	590
Ellington town.....	6,257	5,892	114	11	151	0	30	59	102	5,821
Crystal Lake CDP.....	708	690	6	3	3	0	3	3	8	684
Hebron town.....	3,398	3,325	21	5	16	1	6	24	45	3,289
Mansfield town.....	5,586	4,916	131	9	398	1	53	78	192	4,797
Mansfield Center CDP.....	383	339	7	3	25	0	1	8	6	336
Storrs CDP.....	1,571	1,336	43	2	155	0	16	19	52	1,306
Somers town.....	3,328	3,262	15	4	18	2	7	20	40	3,230
Somers CDP.....	688	675	3	0	2	1	2	5	6	671
Stafford town.....	4,767	4,617	32	10	34	1	17	56	79	4,565
Stafford Springs CDP.....	2,097	2,003	22	6	26	0	8	32	42	1,976
Tolland town.....	5,312	5,110	57	4	85	1	23	32	72	5,062
Union town.....	334	323	2	2	0	0	1	6	3	321
Vernon town.....	12,976	11,500	632	30	441	5	195	173	586	11,160
Rockville CDP.....	3,292	2,738	292	13	77	2	108	62	261	2,614
Willington town.....	2,423	2,277	20	7	82	0	14	23	50	2,241
Windham County.....	44,810	41,376	775	190	399	11	1,424	635	3,094	40,069
Ashford town.....	1,716	1,639	15	5	21	0	13	23	40	1,619
Brooklyn town.....	2,989	2,911	14	4	21	1	8	30	40	2,881
Brooklyn CDP.....	189	185	0	0	2	0	0	2	0	185
East Brooklyn CDP.....	718	687	11	1	7	0	4	8	21	673
Canterbury town.....	1,934	1,873	21	4	9	0	3	24	23	1,856
Chaplin town.....	920	886	6	2	2	0	10	14	33	868
Eastford town.....	690	675	0	2	2	0	3	8	14	664
Hampton town.....	747	722	2	6	4	0	2	11	12	713
Killingly town.....	6,749	6,424	95	27	83	1	34	85	124	6,354
Danielson borough.....	1,627	1,500	44	8	34	1	17	23	59	1,470

Table 13.

Occupied Housing Units (Households) by Race and Hispanic or Latino Origin of Householder: 2010—Con.

[For information on confidentiality protection, nonsampling error, and definitions, see Selected Appendixes at <www.census.gov/prod/cen2010/cph-1-a.pdf>]

State County County Subdivision Place	Total occupied housing units	Race of householder							Two or More Races	House- holder Hispanic or Latino (of any race)	House- holder White alone, not Hispanic or Latino
		One race									
		White	Black or African American	American Indian and Alaska Native	Asian	Native Hawaiian and Other Pacific Islander	Some Other Race				
Windham County—Con.											
Plainfield town.....	5,726	5,476	57	32	42	2	42	75	149	5,373	
Moosup CDP.....	1,257	1,196	19	12	6	1	14	9	39	1,173	
Plainfield Village CDP.....	946	899	11	4	12	0	8	12	27	881	
Wauregan CDP.....	403	374	7	2	4	1	3	12	17	360	
Pomfret town.....	1,582	1,536	10	2	19	0	3	12	19	1,519	
Putnam town.....	3,950	3,773	48	26	28	1	18	56	77	3,726	
Putnam CDP.....	3,033	2,885	41	18	21	1	17	50	70	2,843	
Scotland town.....	637	627	2	2	2	0	1	3	10	619	
Sterling town.....	1,383	1,345	7	11	6	0	4	10	12	1,338	
Thompson town.....	3,730	3,644	19	12	9	1	15	30	32	3,626	
North Grosvenor Dale CDP.....	600	561	11	6	1	0	11	10	11	559	
Quinebaug CDP.....	478	472	1	1	2	0	0	2	4	469	
Windham town.....	8,906	6,754	469	47	130	4	1,266	236	2,492	5,835	
South Windham CDP.....	582	536	14	1	4	0	16	11	49	506	
Willimantic CDP.....	5,812	4,076	395	33	117	3	1,024	164	1,983	3,366	
Woodstock town.....	3,151	3,091	10	8	21	1	2	18	17	3,078	
South Woodstock CDP.....	560	549	3	3	4	0	0	1	2	547	

Table 14.

Occupied Housing Units (Households) by Race and Hispanic or Latino Origin of Householder: 2010

[For information on confidentiality protection, nonsampling error, and definitions, see Selected Appendixes at <www.census.gov/prod/cen2010/cph-1-a.pdf>]

State County Place and County Subdivision	Total occupied housing units	Race of householder							Two or More Races	House- holder Hispanic or Latino (of any race)	House- holder White alone, not Hispanic or Latino
		One race									
		White	Black or African American	American Indian and Alaska Native	Asian	Native Hawaiian and Other Pacific Islander	Some Other Race				
Connecticut	1,371,087	1,118,798	126,729	3,856	41,812	406	57,489	21,997	136,777	1,052,447	
COUNTY											
Fairfield County.....	335,545	264,450	34,335	687	13,229	96	17,073	5,675	42,831	241,812	
Hartford County.....	350,854	270,264	42,483	820	11,805	89	19,399	5,994	41,372	252,815	
Litchfield County.....	76,640	73,329	914	155	820	12	753	657	2,239	72,032	
Middlesex County.....	67,202	61,554	2,917	103	1,242	14	651	721	2,123	60,259	
New Haven County.....	334,502	264,061	39,025	884	9,490	124	15,436	5,482	37,595	245,531	
New London County.....	107,057	92,726	5,189	916	3,534	49	2,371	2,272	6,186	89,748	
Tolland County.....	54,477	51,038	1,091	101	1,293	11	382	561	1,337	50,181	
Windham County.....	44,810	41,376	775	190	399	11	1,424	635	3,094	40,069	
PLACE AND COUNTY SUBDIVISION											
Andover town, Tolland County.....	1,244	1,206	12	1	12	0	5	8	14	1,199	
Ansonia city, New Haven County.....	7,510	6,184	745	19	113	3	310	136	880	5,704	
Ansonia town, New Haven County.....	7,510	6,184	745	19	113	3	310	136	880	5,704	
Ashford town, Windham County.....	1,716	1,639	15	5	21	0	13	23	40	1,619	
Avon town, Hartford County.....	7,009	6,483	99	2	341	0	23	61	157	6,358	
Baltic CDP, New London County.....	479	422	13	3	11	0	15	15	21	419	
Bantam borough, Litchfield County.....	372	362	4	1	1	0	0	4	6	356	
Barkhamsted town, Litchfield County.....	1,452	1,430	2	0	6	0	4	10	9	1,425	
Beacon Falls town, New Haven County.....	2,360	2,264	36	2	19	2	22	15	86	2,204	
Berlin town, Hartford County.....	7,808	7,542	62	6	130	1	32	35	163	7,422	
Bethany town, New Haven County.....	1,971	1,845	30	4	74	0	6	12	34	1,817	
Bethel town, Fairfield County.....	6,938	6,382	122	7	218	2	134	73	363	6,141	
Bethel CDP, Fairfield County.....	3,903	3,497	94	6	151	1	108	46	261	3,330	
Bethlehem town, Litchfield County.....	1,411	1,384	9	3	5	0	1	9	11	1,373	
Bethlehem Village CDP, Litchfield County.....	840	821	7	3	1	0	1	7	6	815	
Bloomfield town, Hartford County.....	8,554	3,847	4,265	22	142	1	105	172	318	3,714	
Blue Hills CDP, Hartford County.....	1,033	89	894	2	2	0	14	32	47	71	
Bolton town, Tolland County.....	1,915	1,868	15	3	18	0	4	7	34	1,840	
Bozrah town, New London County.....	1,007	977	10	3	4	0	6	7	19	964	
Branford town, New Haven County.....	12,739	11,998	202	21	329	3	90	96	341	11,764	
Branford Center CDP, New Haven County.....	2,958	2,797	43	6	54	0	28	30	99	2,731	
Bridgeport city, Fairfield County.....	51,255	23,196	17,142	240	1,411	21	7,500	1,745	16,485	15,549	
Bridgeport town, Fairfield County.....	51,255	23,196	17,142	240	1,411	21	7,500	1,745	16,485	15,549	
Bridgewater town, Litchfield County.....	735	721	1	0	7	0	3	3	5	716	
Bristol city, Hartford County.....	25,320	22,921	917	45	373	3	744	317	1,764	22,051	
Bristol town, Hartford County.....	25,320	22,921	917	45	373	3	744	317	1,764	22,051	
Broad Brook CDP, Hartford County.....	1,700	1,438	169	3	15	1	46	28	85	1,408	
Brookfield town, Fairfield County.....	6,129	5,813	65	1	162	0	50	38	179	5,679	
Brooklyn CDP, Windham County.....	189	185	0	0	2	0	0	2	0	185	
Brooklyn town, Windham County.....	2,989	2,911	14	4	21	1	8	30	40	2,881	
Burlington town, Hartford County.....	3,291	3,219	15	1	31	0	10	15	52	3,178	
Byram CDP, Fairfield County.....	1,626	1,353	43	5	77	0	112	36	327	1,160	
Canaan CDP, Litchfield County.....	579	556	7	2	2	0	7	5	36	527	
Canaan town, Litchfield County.....	583	574	4	1	0	0	0	4	5	569	
Cannondale CDP, Fairfield County.....	45	44	0	0	1	0	0	0	0	44	
Canterbury town, Windham County.....	1,934	1,873	21	4	9	0	3	24	23	1,856	
Canton town, Hartford County.....	4,150	4,035	37	10	38	0	7	23	58	3,991	
Canton Valley CDP, Hartford County.....	757	737	8	0	6	0	2	4	8	732	
Chaplin town, Windham County.....	920	886	6	2	2	0	10	14	33	868	
Cheshire town, New Haven County.....	10,041	9,415	110	8	423	3	30	52	180	9,268	
Cheshire Village CDP, New Haven County.....	2,290	2,158	21	3	89	0	6	13	51	2,114	
Chester town, Middlesex County.....	1,714	1,677	6	3	7	0	7	14	26	1,658	
Chester Center CDP, Middlesex County.....	656	642	3	1	2	0	3	5	13	632	
Clinton town, Middlesex County.....	5,303	5,094	35	11	69	1	51	42	184	4,967	
Clinton CDP, Middlesex County.....	1,506	1,432	16	3	17	0	22	16	70	1,385	
Colchester CDP, New London County.....	1,981	1,867	44	10	23	0	18	19	52	1,838	
Colchester town, New London County.....	5,915	5,652	85	24	57	0	39	58	123	5,578	
Colebrook town, Litchfield County.....	589	579	2	0	3	0	2	3	6	576	
Collinsville CDP, Hartford County.....	1,514	1,452	20	7	18	0	4	13	23	1,436	
Columbia town, Tolland County.....	2,154	2,112	8	3	7	0	9	15	34	2,088	
Conning Towers Nautilus Park CDP, New London County.....	2,245	1,822	199	23	75	2	47	77	191	1,704	
Cornwall town, Litchfield County.....	628	617	2	1	2	0	0	6	7	611	
Cos Cob CDP, Fairfield County.....	2,542	2,289	25	2	180	2	26	18	155	2,167	
Coventry town, Tolland County.....	4,783	4,630	32	12	31	0	18	60	86	4,568	
Coventry Lake CDP, Tolland County.....	1,208	1,165	6	3	7	0	5	22	22	1,150	
Cromwell town, Middlesex County.....	5,752	5,333	201	4	120	0	44	50	167	5,224	
Crystal Lake CDP, Tolland County.....	708	690	6	3	3	0	3	3	8	684	
Danbury city, Fairfield County.....	28,907	21,820	1,839	91	1,660	10	2,610	877	4,974	19,578	

Table 14.

Occupied Housing Units (Households) by Race and Hispanic or Latino Origin of Householder: 2010—Con.

[For information on confidentiality protection, nonsampling error, and definitions, see Selected Appendixes at <www.census.gov/prod/cen2010/cph-1-a.pdf>]

State County Place and County Subdivision	Total occupied housing units	Race of householder							House- holder Hispanic or Latino (of any race)	House- holder White alone, not Hispanic or Latino
		One race						Two or More Races		
		White	Black or African American	American Indian and Alaska Native	Asian	Native Hawaiian and Other Pacific Islander	Some Other Race			
PLACE AND COUNTY SUBDIVISION—Con.										
Danbury town, Fairfield County.....	28,907	21,820	1,839	91	1,660	10	2,610	877	4,974	19,578
Danielson borough, Windham County.....	1,627	1,500	44	8	34	1	17	23	59	1,470
Darien town, Fairfield County.....	6,698	6,398	32	3	206	1	30	28	164	6,264
Darien CDP, Fairfield County.....	6,698	6,398	32	3	206	1	30	28	164	6,264
Deep River town, Middlesex County.....	1,940	1,876	24	2	13	1	9	15	65	1,826
Deep River Center CDP, Middlesex County..	1,080	1,038	14	2	8	1	8	9	45	1,003
Derby city, New Haven County.....	5,388	4,709	336	10	92	0	168	73	536	4,385
Derby town, New Haven County.....	5,388	4,709	336	10	92	0	168	73	536	4,385
Durham CDP, Middlesex County.....	1,120	1,092	2	0	16	0	3	7	8	1,086
Durham town, Middlesex County.....	2,610	2,540	7	4	35	0	7	17	30	2,516
East Brooklyn CDP, Windham County.....	718	687	11	1	7	0	4	8	21	673
Eastford town, Windham County.....	690	675	0	2	2	0	3	8	14	664
East Granby town, Hartford County.....	2,062	1,928	39	3	48	0	16	28	46	1,899
East Haddam town, Middlesex County.....	3,593	3,528	19	8	14	1	6	17	41	3,497
East Hampton CDP, Middlesex County.....	1,017	978	11	2	8	0	1	17	22	960
East Hampton town, Middlesex County.....	5,060	4,880	59	6	57	1	16	41	89	4,815
East Hartford town, Hartford County.....	20,195	11,969	4,767	77	909	12	1,977	484	3,946	10,483
East Hartford CDP, Hartford County.....	20,195	11,969	4,767	77	909	12	1,977	484	3,946	10,483
East Haven town, New Haven County.....	11,756	10,738	313	21	280	1	291	112	823	10,258
East Haven CDP, New Haven County.....	11,756	10,738	313	21	280	1	291	112	823	10,258
East Lyme town, New London County.....	7,192	6,692	66	16	316	1	28	73	133	6,603
Easton town, Fairfield County.....	2,577	2,464	19	3	68	1	9	13	53	2,424
East Windsor town, Hartford County.....	4,750	4,138	300	6	176	1	69	60	169	4,056
Ellington town, Tolland County.....	6,257	5,892	114	11	151	0	30	59	102	5,821
Enfield town, Hartford County.....	16,794	15,660	476	22	265	4	188	179	503	15,382
Essex town, Middlesex County.....	2,916	2,845	16	2	22	0	15	16	52	2,811
Essex Village CDP, Middlesex County.....	1,186	1,162	7	1	9	0	2	5	18	1,146
Fairfield town, Fairfield County.....	20,457	19,240	270	8	613	1	178	147	724	18,702
Falls Village CDP, Litchfield County.....	286	284	1	0	0	0	0	1	4	280
Farmington town, Hartford County.....	10,522	9,537	216	8	613	1	59	88	266	9,355
Fenwick borough, Middlesex County.....	26	26	0	0	0	0	0	0	0	26
Franklin town, New London County.....	729	709	2	7	3	0	4	4	10	703
Gales Ferry CDP, New London County.....	450	412	13	6	7	0	5	7	14	406
Georgetown CDP, Fairfield County.....	670	629	10	0	21	0	5	5	28	606
Glastonbury town, Hartford County.....	13,135	11,993	236	21	679	0	97	109	398	11,732
Glastonbury Center CDP, Hartford County..	3,277	3,052	37	8	121	0	26	33	89	2,998
Glenville CDP, Fairfield County.....	966	897	7	0	48	0	4	10	31	871
Goshen town, Litchfield County.....	1,192	1,167	2	2	11	0	3	7	20	1,150
Granby town, Hartford County.....	4,194	4,093	32	6	28	3	7	25	43	4,056
Greenwich town, Fairfield County.....	23,076	20,635	490	27	1,260	4	405	255	1,713	19,413
Greenwich CDP, Fairfield County.....	5,779	4,890	279	8	355	2	157	88	611	4,464
Griswold town, New London County.....	4,646	4,363	70	42	75	0	23	73	85	4,309
Groton city, New London County.....	4,182	3,183	395	29	288	3	138	146	430	2,976
Groton town, New London County.....	15,809	13,177	994	118	831	10	268	411	965	12,643
Groton Long Point borough, New London County.....	248	244	1	0	2	0	0	1	2	242
Guilford town, New Haven County.....	8,715	8,413	57	6	150	0	38	51	183	8,277
Guilford Center CDP, New Haven County....	1,240	1,204	6	0	12	0	7	11	36	1,176
Haddam town, Middlesex County.....	3,218	3,126	30	2	32	1	1	26	33	3,096
Hamden town, New Haven County.....	23,727	17,276	4,391	29	1,130	6	529	366	1,447	16,527
Hampton town, Windham County.....	747	722	2	6	4	0	2	11	12	713
Hartford city, Hartford County.....	45,124	14,219	17,934	273	1,240	28	9,634	1,796	17,627	8,322
Hartford town, Hartford County.....	45,124	14,219	17,934	273	1,240	28	9,634	1,796	17,627	8,322
Hartland town, Hartford County.....	789	777	1	1	2	0	1	7	2	775
Harwinton town, Litchfield County.....	2,170	2,148	4	3	11	0	0	4	14	2,134
Hazardville CDP, Hartford County.....	1,849	1,762	34	1	18	0	13	21	38	1,741
Hebron town, Tolland County.....	3,398	3,325	21	5	16	1	6	24	45	3,289
Heritage Village CDP, New Haven County... Higginum CDP, Middlesex County.....	2,486	2,456	10	1	10	0	2	7	25	2,432
Jewett City borough, New London County....	713	690	7	1	4	0	0	11	5	686
Kensington CDP, Hartford County.....	1,466	1,313	51	13	44	0	15	30	42	1,293
Killingworth town, Middlesex County.....	3,405	3,302	21	1	52	1	12	16	74	3,240
Killingworth town, Middlesex County.....	1,246	1,200	12	8	11	1	5	9	25	1,180
Killingly town, Windham County.....	6,749	6,424	95	27	83	1	34	85	124	6,354
Killingworth town, Middlesex County.....	2,474	2,412	14	5	21	0	4	18	37	2,379
Lake Pocotopaug CDP, Middlesex County... Lakeville CDP, Litchfield County.....	1,515	1,468	15	1	17	0	3	11	21	1,452
Lebanon town, New London County.....	427	405	10	2	6	0	0	4	9	399
Ledyard town, New London County.....	2,644	2,574	20	13	8	0	7	22	48	2,542
Lisbon town, New London County.....	5,634	4,974	166	143	160	1	42	148	179	4,867
Litchfield borough, Litchfield County.....	1,659	1,593	12	12	15	1	8	18	24	1,579
Litchfield town, Litchfield County.....	548	536	3	2	2	0	1	4	13	525

Table 14.

Occupied Housing Units (Households) by Race and Hispanic or Latino Origin of Householder: 2010—Con.

[For information on confidentiality protection, nonsampling error, and definitions, see Selected Appendixes at <www.census.gov/prod/cen2010/cph-1-a.pdf>]

State County Place and County Subdivision	Total occupied housing units	Race of householder							Two or More Races	House- holder Hispanic or Latino (of any race)	House- holder White alone, not Hispanic or Latino
		One race									
		White	Black or African American	American Indian and Alaska Native	Asian	Native Hawaiian and Other Pacific Islander	Some Other Race				
PLACE AND COUNTY SUBDIVISION—Con.											
Litchfield town, Litchfield County.....	3,459	3,388	13	6	18	3	7	24	47	3,349	
Long Hill CDP, New London County.....	2,170	1,711	153	26	210	3	24	43	118	1,638	
Lyme town, New London County.....	1,033	1,014	1	1	10	0	2	5	12	1,006	
Madison town, New Haven County.....	6,971	6,746	32	7	120	0	18	48	89	6,687	
Madison Center CDP, New Haven County...	1,175	1,149	7	2	7	0	4	6	17	1,138	
Manchester CDP, Hartford County.....	12,898	10,276	1,445	35	361	4	523	254	1,301	9,676	
Manchester town, Hartford County.....	24,689	19,156	2,602	62	1,558	8	848	455	2,082	18,192	
Mansfield town, Tolland County.....	5,586	4,916	131	9	398	1	53	78	192	4,797	
Mansfield Center CDP, Tolland County.....	383	339	7	3	25	0	1	8	6	336	
Mashantucket CDP, New London County.....	96	9	2	57	0	0	0	28	5	8	
Marlborough town, Hartford County.....	2,292	2,209	36	3	24	1	3	16	43	2,175	
Meriden city, New Haven County.....	23,977	18,925	2,042	102	389	10	1,989	520	5,379	16,102	
Meriden town, New Haven County.....	23,977	18,925	2,042	102	389	10	1,989	520	5,379	16,102	
Middlebury town, New Haven County.....	2,748	2,617	25	2	77	0	8	19	42	2,584	
Middlefield town, Middlesex County.....	1,742	1,698	16	2	13	0	3	10	20	1,685	
Middletown city, Middlesex County.....	19,863	15,955	2,367	46	725	7	390	373	1,121	15,364	
Middletown town, Middlesex County.....	19,863	15,955	2,367	46	725	7	390	373	1,121	15,364	
Milford city, New Haven County.....	21,708	19,912	498	25	870	6	199	198	768	19,387	
Milford city (balance).....	21,017	19,243	491	25	864	6	194	194	740	18,740	
Woodmont borough.....	691	669	7	0	6	0	5	4	28	647	
Milford town, New Haven County.....	21,708	19,912	498	25	870	6	199	198	768	19,387	
Monroe town, Fairfield County.....	6,735	6,447	83	5	117	1	33	49	196	6,290	
Montville town, New London County.....	6,942	6,012	176	134	353	6	89	172	275	5,868	
Moodus CDP, Middlesex County.....	622	612	2	0	3	0	1	4	6	607	
Moosup CDP, Windham County.....	1,257	1,196	19	12	6	1	14	9	39	1,173	
Morris town, Litchfield County.....	958	939	4	1	7	0	0	7	12	927	
Mystic CDP, New London County.....	2,031	1,940	10	8	38	0	11	24	35	1,918	
Naugatuck borough, New Haven County.....	12,339	11,111	522	17	278	2	242	167	823	10,541	
Naugatuck town, New Haven County.....	12,339	11,111	522	17	278	2	242	167	823	10,541	
New Britain city, Hartford County.....	28,158	19,620	3,378	88	607	7	3,708	750	8,190	15,903	
New Britain town, Hartford County.....	28,158	19,620	3,378	88	607	7	3,708	750	8,190	15,903	
New Canaan town, Fairfield County.....	7,010	6,660	76	8	203	1	22	40	154	6,532	
New Fairfield town, Fairfield County.....	4,802	4,628	44	7	55	1	35	32	166	4,500	
New Hartford town, Litchfield County.....	2,632	2,584	7	1	18	0	7	15	26	2,564	
New Hartford Center CDP, Litchfield County	592	577	3	0	4	0	1	7	6	572	
New Haven city, New Haven County.....	48,877	23,442	16,787	241	2,169	23	4,816	1,399	10,206	19,236	
New Haven town, New Haven County.....	48,877	23,442	16,787	241	2,169	23	4,816	1,399	10,206	19,236	
Newington town, Hartford County.....	12,550	11,321	381	17	485	2	205	139	670	10,904	
Newington CDP, Hartford County.....	12,550	11,321	381	17	485	2	205	139	670	10,904	
New London city, New London County.....	10,373	6,756	1,828	91	239	11	989	459	2,355	5,748	
New London town, New London County.....	10,373	6,756	1,828	91	239	11	989	459	2,355	5,748	
New Milford CDP, Litchfield County.....	2,818	2,575	81	11	59	0	63	29	162	2,481	
New Milford town, Litchfield County.....	10,618	9,946	195	23	211	3	134	106	457	9,644	
New Preston CDP, Litchfield County.....	504	490	3	1	5	0	4	1	12	483	
Newtown borough, Fairfield County.....	696	675	4	0	11	0	3	3	23	655	
Newtown town, Fairfield County.....	9,459	9,121	64	7	176	4	34	53	218	8,947	
Niantic CDP, New London County.....	1,499	1,450	11	5	19	0	4	10	16	1,439	
Noank CDP, New London County.....	836	807	7	2	13	0	1	6	7	802	
Norfolk CDP, Litchfield County.....	249	244	3	0	1	0	1	0	1	244	
Norfolk town, Litchfield County.....	720	711	5	0	1	0	2	1	5	707	
North Branford town, New Haven County....	5,441	5,274	65	3	56	1	13	29	92	5,200	
North Canaan town, Litchfield County.....	1,400	1,362	13	2	2	0	13	8	54	1,320	
North Granby CDP, Hartford County.....	657	639	9	1	3	0	2	3	8	631	
North Grosvenor Dale CDP, Windham County.....	600	561	11	6	1	0	11	10	11	559	
North Haven town, New Haven County.....	9,135	8,412	258	11	327	3	56	68	243	8,247	
North Haven CDP, New Haven County.....	9,135	8,412	258	11	327	3	56	68	243	8,247	
North Stonington town, New London County	2,052	1,957	18	23	22	1	5	26	35	1,931	
Northwest Harwinton CDP, Litchfield County	1,307	1,289	3	1	10	0	0	4	8	1,281	
Norwalk city, Fairfield County.....	33,217	24,668	4,441	89	1,350	13	2,039	617	5,696	21,533	
Norwalk town, Fairfield County.....	33,217	24,668	4,441	89	1,350	13	2,039	617	5,696	21,533	
Norwich city, New London County.....	16,599	12,759	1,441	176	987	13	722	501	1,432	12,196	
Norwich town, New London County.....	16,599	12,759	1,441	176	987	13	722	501	1,432	12,196	
Oakville CDP, Litchfield County.....	3,558	3,365	70	11	43	0	45	24	119	3,296	
Old Greenwich CDP, Fairfield County.....	2,261	2,099	20	1	109	0	6	26	74	2,036	
Old Lyme town, New London County.....	3,172	3,091	9	6	41	0	9	16	45	3,054	
Old Mystic CDP, New London County.....	1,414	1,257	48	8	68	0	8	25	35	1,236	
Old Saybrook town, Middlesex County.....	4,247	4,088	32	4	60	1	30	32	83	4,034	
Old Saybrook Center CDP, Middlesex County.....	922	881	9	1	19	0	6	6	30	859	

Table 14.

Occupied Housing Units (Households) by Race and Hispanic or Latino Origin of Householder: 2010—Con.

[For information on confidentiality protection, nonsampling error, and definitions, see Selected Appendixes at <www.census.gov/prod/cen2010/cph-1-a.pdf>]

State County Place and County Subdivision	Total occupied housing units	Race of householder							House- holder Hispanic or Latino (of any race)	House- holder White alone, not Hispanic or Latino
		One race						Two or More Races		
		White	Black or African American	American Indian and Alaska Native	Asian	Native Hawaiian and Other Pacific Islander	Some Other Race			
PLACE AND COUNTY SUBDIVISION—Con.										
Orange town, New Haven County.....	5,123	4,694	62	1	307	0	26	33	103	4,616
Orange CDP, New Haven County.....	5,123	4,694	62	1	307	0	26	33	103	4,616
Oxford town, New Haven County.....	4,504	4,368	45	4	49	2	11	25	103	4,275
Oxoboxo River CDP, New London County.....	1,398	1,276	29	21	17	0	21	34	55	1,250
Pawcatuck CDP, New London County.....	2,510	2,373	29	14	33	1	14	46	41	2,355
Pemberwick CDP, Fairfield County.....	1,487	1,330	20	4	72	0	46	15	138	1,243
Plainfield town, Windham County.....	5,726	5,476	57	32	42	2	42	75	149	5,373
Plainfield Village CDP, Windham County.....	946	899	11	4	12	0	8	12	27	881
Plainville town, Hartford County.....	7,580	7,046	210	12	118	3	112	79	319	6,856
Plymouth town, Litchfield County.....	4,803	4,665	40	7	23	1	20	47	82	4,606
Pomfret town, Windham County.....	1,582	1,536	10	2	19	0	3	12	19	1,519
Poquonock Bridge CDP, New London County.....	612	388	82	8	70	1	27	36	75	351
Portland town, Middlesex County.....	3,822	3,663	79	3	24	1	26	26	87	3,609
Portland CDP, Middlesex County.....	2,479	2,358	65	3	15	0	19	19	64	2,318
Preston town, New London County.....	1,869	1,754	27	18	32	1	8	29	25	1,737
Prospect town, New Haven County.....	3,357	3,243	57	3	19	0	19	16	74	3,190
Putnam CDP, Windham County.....	3,033	2,885	41	18	21	1	17	50	70	2,843
Putnam town, Windham County.....	3,950	3,773	48	26	28	1	18	56	77	3,726
Quinebaug CDP, Windham County.....	478	472	1	1	2	0	0	2	4	469
Redding town, Fairfield County.....	3,470	3,352	24	0	57	1	6	30	53	3,304
Ridgefield CDP, Fairfield County.....	3,046	2,906	32	2	65	1	19	21	92	2,839
Ridgefield town, Fairfield County.....	8,801	8,422	66	7	215	4	35	52	245	8,226
Riverside CDP, Fairfield County.....	2,907	2,626	39	2	186	0	28	26	163	2,495
Rockville CDP, Tolland County.....	3,292	2,738	292	13	77	2	108	62	261	2,614
Rocky Hill town, Hartford County.....	8,307	7,194	284	11	642	1	87	88	322	6,990
Roxbury town, Litchfield County.....	936	917	2	2	6	0	5	4	9	912
Salem town, New London County.....	1,525	1,419	29	4	43	1	6	23	28	1,404
Salisbury town, Litchfield County.....	1,693	1,633	23	2	14	0	5	16	33	1,611
Salmon Brook CDP, Hartford County.....	967	942	7	2	7	1	2	6	12	932
Saybrook Manor CDP, Middlesex County.....	496	485	2	0	2	1	5	1	10	480
Scotland town, Windham County.....	637	627	2	2	2	0	1	3	10	619
Seymour town, New Haven County.....	6,654	6,270	147	11	100	1	66	59	310	6,043
Sharon CDP, Litchfield County.....	320	310	4	0	2	0	3	1	9	304
Sharon town, Litchfield County.....	1,250	1,219	16	1	6	0	5	3	17	1,206
Shelton city, Fairfield County.....	15,325	14,251	294	18	465	0	169	128	655	13,801
Shelton town, Fairfield County.....	15,325	14,251	294	18	465	0	169	128	655	13,801
Sherman town, Fairfield County.....	1,388	1,366	4	1	8	0	3	6	23	1,348
Sherwood Manor CDP, Hartford County.....	2,199	2,100	45	2	29	0	10	13	36	2,075
Simsbury town, Hartford County.....	8,776	8,246	144	5	269	1	36	75	184	8,109
Simsbury Center CDP, Hartford County.....	2,283	2,153	26	0	71	1	12	20	41	2,127
Somers CDP, Tolland County.....	688	675	3	0	2	1	2	5	6	671
Somers town, Tolland County.....	3,328	3,262	15	4	18	2	7	20	40	3,230
Southbury town, New Haven County.....	8,213	7,956	39	8	149	1	18	42	131	7,847
South Coventry CDP, Tolland County.....	623	597	6	2	5	0	3	10	11	590
Southington town, Hartford County.....	16,814	16,207	180	19	251	2	83	72	374	15,940
Southport CDP, Fairfield County.....	718	682	9	0	22	0	2	3	27	659
South Windham CDP, Windham County.....	582	536	14	1	4	0	16	11	49	506
South Windsor town, Hartford County.....	9,918	8,772	353	13	582	5	92	101	296	8,596
Southwood Acres CDP, Hartford County.....	2,999	2,893	34	3	25	0	18	26	48	2,866
South Woodstock CDP, Windham County.....	560	549	3	3	4	0	0	1	2	547
Sprague town, New London County.....	1,135	1,072	15	5	11	0	16	16	25	1,066
Stafford town, Tolland County.....	4,767	4,617	32	10	34	1	17	56	79	4,565
Stafford Springs CDP, Tolland County.....	2,097	2,003	22	6	26	0	8	32	42	1,976
Stamford city, Fairfield County.....	47,357	33,372	6,283	102	3,554	20	3,016	1,010	7,919	29,260
Stamford town, Fairfield County.....	47,357	33,372	6,283	102	3,554	20	3,016	1,010	7,919	29,260
Sterling town, Windham County.....	1,383	1,345	7	11	6	0	4	10	12	1,338
Stonington borough, New London County.....	531	521	5	1	2	0	0	2	2	519
Stonington town, New London County.....	8,115	7,795	57	30	97	3	33	100	115	7,725
Storrs CDP, Tolland County.....	1,571	1,336	43	2	155	0	16	19	52	1,306
Stratford town, Fairfield County.....	20,095	16,363	2,436	47	367	8	602	272	1,923	15,184
Stratford CDP, Fairfield County.....	20,095	16,363	2,436	47	367	8	602	272	1,923	15,184
Suffield town, Hartford County.....	5,155	4,973	70	7	59	2	11	33	66	4,922
Suffield Depot CDP, Hartford County.....	581	551	11	1	7	0	2	9	9	546
Tariffville CDP, Hartford County.....	602	547	34	1	9	0	5	6	20	532
Terramuggus CDP, Hartford County.....	398	386	3	0	1	0	1	7	4	383
Terryville CDP, Litchfield County.....	2,222	2,147	19	4	15	1	10	26	40	2,121
Thomaston CDP, Litchfield County.....	864	838	1	3	2	0	9	11	23	827
Thomaston town, Litchfield County.....	3,108	3,036	7	10	16	0	18	21	56	3,004

Table 14.

Occupied Housing Units (Households) by Race and Hispanic or Latino Origin of Householder: 2010—Con.

[For information on confidentiality protection, nonsampling error, and definitions, see Selected Appendixes at <www.census.gov/prod/cen2010/cph-1-a.pdf>]

State County Place and County Subdivision	Total occupied housing units	Race of householder							Two or More Races	House- holder Hispanic or Latino (of any race)	House- holder White alone, not Hispanic or Latino
		One race									
		White	Black or African American	American Indian and Alaska Native	Asian	Native Hawaiian and Other Pacific Islander	Some Other Race				
PLACE AND COUNTY SUBDIVISION—Con.											
Thompson town, Windham County.....	3,730	3,644	19	12	9	1	15	30	32	3,626	
Thompsonville CDP, Hartford County.....	3,540	3,073	202	11	81	3	101	69	249	2,954	
Tolland town, Tolland County.....	5,312	5,110	57	4	85	1	23	32	72	5,062	
Torrington city, Litchfield County.....	15,243	14,072	338	41	226	4	360	202	844	13,699	
Torrington town, Litchfield County.....	15,243	14,072	338	41	226	4	360	202	844	13,699	
Trumbull town, Fairfield County.....	12,725	11,741	357	5	433	1	98	90	480	11,377	
Trumbull CDP, Fairfield County.....	12,725	11,741	357	5	433	1	98	90	480	11,377	
Union town, Tolland County.....	334	323	2	2	0	0	1	6	3	321	
Vernon town, Tolland County.....	12,976	11,500	632	30	441	5	195	173	586	11,160	
Voluntown town, New London County.....	1,002	966	5	9	7	0	2	13	10	959	
Wallingford town, New Haven County.....	18,032	16,872	252	24	434	2	297	151	996	16,222	
Wallingford Center CDP, New Haven County.....	7,687	7,030	134	14	188	1	245	75	730	6,579	
Warren town, Litchfield County.....	601	591	1	0	7	0	0	2	10	582	
Washington town, Litchfield County.....	1,512	1,470	7	2	8	0	13	12	42	1,444	
Waterbury city, New Haven County.....	42,761	27,755	7,839	232	618	11	5,030	1,276	10,669	23,073	
Waterbury town, New Haven County.....	42,761	27,755	7,839	232	618	11	5,030	1,276	10,669	23,073	
Waterford CDP, New London County.....	1,327	1,220	43	7	28	0	11	18	52	1,184	
Waterford town, New London County.....	8,005	7,420	158	41	223	0	65	98	243	7,266	
Watertown CDP, Litchfield County.....	1,487	1,435	16	3	14	0	7	12	34	1,413	
Watertown town, Litchfield County.....	8,672	8,312	118	20	102	0	67	53	213	8,180	
Wauregan CDP, Windham County.....	403	374	7	2	4	1	3	12	17	360	
Weatogue CDP, Hartford County.....	1,048	979	13	1	42	0	3	10	23	960	
Westbrook town, Middlesex County.....	2,948	2,839	12	1	30	0	42	24	88	2,778	
Westbrook Center CDP, Middlesex County..	1,156	1,093	3	0	16	0	26	18	47	1,063	
West Hartford town, Hartford County.....	25,258	21,313	1,408	41	1,386	2	725	383	1,832	20,379	
West Hartford CDP, Hartford County.....	25,258	21,313	1,408	41	1,386	2	725	383	1,832	20,379	
West Haven city, New Haven County.....	21,112	14,842	3,986	67	628	44	1,097	448	2,858	13,439	
West Haven town, New Haven County.....	21,112	14,842	3,986	67	628	44	1,097	448	2,858	13,439	
Weston town, Fairfield County.....	3,379	3,218	39	4	83	0	16	19	74	3,161	
Westport town, Fairfield County.....	9,573	9,077	85	5	311	2	29	64	234	8,889	
Westport CDP, Fairfield County.....	9,573	9,077	85	5	311	2	29	64	234	8,889	
West Simsbury CDP, Hartford County.....	817	781	8	0	18	0	5	5	13	774	
Wethersfield town, Hartford County.....	11,204	10,256	359	8	227	1	230	123	681	9,868	
Wethersfield CDP, Hartford County.....	11,204	10,256	359	8	227	1	230	123	681	9,868	
Willimantic CDP, Windham County.....	5,812	4,076	395	33	117	3	1,024	164	1,983	3,366	
Willington town, Tolland County.....	2,423	2,277	20	7	82	0	14	23	50	2,241	
Wilton town, Fairfield County.....	6,172	5,816	60	2	237	0	20	37	140	5,710	
Wilton Center CDP, Fairfield County.....	433	379	13	1	34	0	3	3	12	374	
Winchester town, Litchfield County.....	4,815	4,595	61	10	34	0	66	49	167	4,520	
Windham town, Windham County.....	8,906	6,754	469	47	130	4	1,266	236	2,492	5,835	
Windsor town, Hartford County.....	11,233	6,918	3,442	23	395	0	245	210	647	6,624	
Windsor Locks town, Hartford County.....	5,223	4,672	240	8	187	0	45	71	154	4,583	
Windsor Locks CDP, Hartford County.....	5,223	4,672	240	8	187	0	45	71	154	4,583	
Winsted CDP, Litchfield County.....	3,346	3,157	54	9	30	0	60	36	147	3,095	
Wolcott town, New Haven County.....	6,007	5,778	92	6	56	0	31	44	128	5,692	
Woodbridge town, New Haven County.....	3,336	3,002	57	0	234	0	16	27	71	2,946	
Woodbury town, Litchfield County.....	4,214	4,069	26	9	65	0	13	32	63	4,023	
Woodbury Center CDP, Litchfield County....	642	605	7	0	22	0	3	5	11	597	
Woodmont borough, New Haven County.....	691	669	7	0	6	0	5	4	28	647	
Woodstock town, Windham County.....	3,151	3,091	10	8	21	1	2	18	17	3,078	

Table 15.

Land Area and Population Density: 2010

[For information on confidentiality protection, nonsampling error, and definitions, see Selected Appendixes at <www.census.gov/prod/cen2010/cph-1-a.pdf>]

State County County Subdivision Place	Land area in square miles	Total population		State County County Subdivision Place	Land area in square miles	Total population	
		Number	Average per square mile			Number	Average per square mile
Connecticut.....	4,842.36	3,574,097	738.1	Hartford County--Con.			
Fairfield County.....	624.89	916,829	1,467.2	Hartford town--Con.			
Bethel town.....	16.89	18,584	1,100.4	Hartford city.....	17.38	124,775	7,178.9
Bethel CDP.....	4.09	9,549	2,334.9	Hartland town.....	33.08	2,114	63.9
Bridgeport town.....	15.97	144,229	9,029.0	Manchester town.....	27.40	58,241	2,125.4
Bridgeport city.....	15.97	144,229	9,029.0	Manchester CDP.....	6.46	30,577	4,731.5
Brookfield town.....	19.77	16,452	832.0	Marlborough town.....	23.35	6,404	274.2
Danbury town.....	41.89	80,893	1,931.0	Terramuggus CDP.....	1.15	1,025	891.1
Danbury city.....	41.89	80,893	1,931.0	New Britain town.....	13.39	73,206	5,466.0
Darien town.....	12.66	20,732	1,638.2	New Britain city.....	13.39	73,206	5,466.0
Darien CDP.....	12.66	20,732	1,638.2	Newington town.....	13.14	30,562	2,325.7
Easton town.....	27.42	7,490	273.2	Newington CDP.....	13.14	30,562	2,325.7
Fairfield town.....	29.90	59,404	1,986.6	Plainville town.....	9.71	17,716	1,824.4
Southport CDP.....	0.86	1,585	1,845.9	Rocky Hill town.....	13.45	19,709	1,464.9
Greenwich town.....	47.62	61,171	1,284.5	Simsbury town.....	33.92	23,511	693.1
Byram CDP.....	0.80	4,146	5,176.8	Simsbury Center CDP.....	4.56	5,836	1,279.8
Cos Cob CDP.....	2.07	6,770	3,263.4	Tariffville CDP.....	0.60	1,324	2,207.2
Glenville CDP.....	0.74	2,327	3,149.2	Weatogue CDP.....	3.00	2,776	926.4
Greenwich CDP.....	4.11	12,942	3,147.5	West Simsbury CDP.....	4.35	2,447	562.7
Old Greenwich CDP.....	1.98	6,611	3,330.6	Southington town.....	35.91	43,069	1,199.3
Pemberton CDP.....	0.68	3,680	5,442.3	South Windsor town.....	28.06	25,709	916.1
Riverside CDP.....	2.42	8,416	3,480.5	Suffield town.....	42.26	15,735	372.3
Monroe town.....	26.07	19,479	747.1	Suffield Depot CDP.....	1.97	1,325	672.9
New Canaan town.....	22.19	19,738	889.3	West Hartford town.....	21.84	63,268	2,897.3
New Fairfield town.....	20.44	13,881	679.0	West Hartford CDP.....	21.84	63,268	2,897.3
Newtown town.....	57.66	27,560	478.0	Wethersfield town.....	12.31	26,668	2,166.3
Newtown borough.....	2.31	1,941	841.4	Wethersfield CDP.....	12.31	26,668	2,166.3
Norwalk town.....	22.86	85,603	3,744.7	Windsor town.....	29.50	29,044	984.4
Norwalk city.....	22.86	85,603	3,744.7	Windsor Locks town.....	9.02	12,498	1,385.0
Redding town.....	31.50	9,158	290.7	Windsor Locks CDP.....	9.02	12,498	1,385.0
Georgetown CDP (part).....	0.35	393	1,131.0	Litchfield County.....	920.56	189,927	206.3
Ridgefield town.....	34.52	24,638	713.8	Barkhamsted town.....	36.25	3,799	104.8
Ridgefield CDP.....	6.40	7,645	1,194.7	Bethlehem town.....	19.38	3,607	186.2
Shelton town.....	30.63	39,559	1,291.7	Bethlehem Village CDP.....	7.79	2,021	259.4
Shelton city.....	30.63	39,559	1,291.7	Bridgewater town.....	16.40	1,727	105.3
Sherman town.....	21.89	3,581	163.6	Canaan town.....	32.91	1,234	37.5
Stamford town.....	37.64	122,643	3,258.4	Falls Village CDP.....	1.60	538	337.3
Stamford city.....	37.64	122,643	3,258.4	Colebrook town.....	31.53	1,485	47.1
Stratford town.....	17.48	51,384	2,939.4	Cornwall town.....	46.06	1,420	30.8
Stratford CDP.....	17.48	51,384	2,939.4	Goshen town.....	43.63	2,976	68.2
Trumbull town.....	23.32	36,018	1,544.3	Harwinton town.....	30.79	5,642	183.2
Trumbull CDP.....	23.32	36,018	1,544.3	Northwest Harwinton CDP.....	8.70	3,252	373.9
Weston town.....	19.80	10,179	514.1	Kent town.....	48.55	2,979	61.4
Georgetown CDP (part).....	0.17	151	890.2	Litchfield town.....	56.10	8,466	150.9
Westport town.....	19.96	26,391	1,322.3	Bantam borough.....	1.01	759	751.2
Westport CDP.....	19.96	26,391	1,322.3	Litchfield borough.....	1.37	1,258	916.5
Wilton town.....	26.80	18,062	673.8	Morris town.....	17.35	2,388	137.7
Cannondale CDP.....	0.31	141	455.8	New Hartford town.....	37.04	6,970	188.2
Georgetown CDP (part).....	2.36	1,261	535.3	New Hartford Center CDP.....	3.18	1,385	435.8
Wilton Center CDP.....	0.28	732	2,654.4	New Milford town.....	61.57	28,142	457.1
Hartford County.....	735.10	894,014	1,216.2	New Milford CDP.....	3.38	6,523	1,927.1
Avon town.....	23.15	18,098	781.6	Norfolk town.....	45.32	1,709	37.7
Berlin town.....	26.32	19,866	754.7	Norfolk CDP.....	0.93	553	594.6
Kensington CDP.....	5.23	8,459	1,616.4	North Canaan town.....	19.47	3,315	170.3
Bloomfield town.....	26.09	20,486	785.3	Canaan CDP.....	1.74	1,212	695.2
Blue Hills CDP.....	1.17	2,901	2,490.0	Plymouth town.....	21.89	12,243	559.2
Bristol town.....	26.41	60,477	2,289.8	Terryville CDP.....	2.76	5,387	1,951.4
Bristol city.....	26.41	60,477	2,289.8	Roxbury town.....	26.30	2,262	86.0
Burlington town.....	29.74	9,301	312.7	Salisbury town.....	57.24	3,741	65.4
Canton town.....	24.59	10,292	418.6	Lakeville CDP.....	3.15	928	294.7
Canton Valley CDP.....	1.76	1,580	898.5	Sharon town.....	58.77	2,782	47.3
Collinsville CDP.....	3.13	3,746	1,195.4	Sharon CDP.....	2.99	729	243.6
East Granby town.....	17.56	5,148	293.1	Thomaston town.....	11.97	7,887	659.0
East Hartford town.....	18.00	51,252	2,847.9	Thomaston CDP.....	1.02	1,910	1,876.5
East Hartford CDP.....	18.00	51,252	2,847.9	Torrington town.....	39.75	36,383	915.2
East Windsor town.....	26.25	11,162	425.2	Torrington city.....	39.75	36,383	915.2
Broad Brook CDP.....	5.93	4,069	686.7	Warren town.....	26.31	1,461	55.5
Enfield town.....	33.27	44,654	1,342.2	Washington town.....	38.07	3,578	94.0
Hazardville CDP.....	3.29	4,599	1,397.5	New Preston CDP.....	7.32	1,182	161.5
Sherwood Manor CDP.....	3.14	5,410	1,725.1	Watertown town.....	29.01	22,514	776.2
Southwood Acres CDP.....	4.07	7,657	1,881.8	Oakville CDP.....	3.25	9,047	2,786.5
Thompsonville CDP.....	2.04	8,577	4,214.1	Watertown CDP.....	2.12	3,574	1,687.1
Farmington town.....	28.02	25,340	904.5	Winchester town.....	32.51	11,242	345.8
Glastonbury town.....	51.27	34,427	671.5	Winsted CDP.....	4.62	7,712	1,668.4
Glastonbury Center CDP.....	4.74	7,387	1,558.0	Woodbury town.....	36.40	9,975	274.0
Granby town.....	40.68	11,282	277.3	Woodbury Center CDP.....	1.94	1,294	668.3
North Granby CDP.....	8.34	1,944	233.1	Middlesex County.....	369.30	165,676	448.6
Salmon Brook CDP.....	3.00	2,324	774.9	Chester town.....	16.05	3,994	248.8
Hartford town.....	17.38	124,775	7,178.9	Chester Center CDP.....	2.00	1,558	780.6

Table 15.

Land Area and Population Density: 2010—Con.

[For information on confidentiality protection, nonsampling error, and definitions, see Selected Appendixes at <www.census.gov/prod/cen2010/cph-1-a.pdf>]

State County County Subdivision Place	Land area in square miles	Total population		State County County Subdivision Place	Land area in square miles	Total population	
		Number	Average per square mile			Number	Average per square mile
Middlesex County—Con.				New London County—Con.			
Clinton town.....	16.21	13,260	818.2	East Lyme town.....	34.00	19,159	563.6
Clinton CDP.....	2.41	3,368	1,398.6	Niantic CDP.....	1.49	3,114	2,087.0
Cromwell town.....	12.45	14,005	1,124.6	Franklin town.....	19.49	1,922	98.6
Deep River town.....	13.51	4,629	342.5	Griswold town.....	34.71	11,951	344.3
Deep River Center CDP.....	2.57	2,484	967.4	Jewett City borough.....	0.70	3,487	4,948.3
Durham town.....	23.66	7,388	312.3	Groton town.....	31.03	40,115	1,292.7
Durham CDP.....	6.25	2,933	469.3	Conning Towers Nautilus Park CDP.....	4.98	8,834	1,772.4
East Haddam town.....	54.25	9,126	168.2	Groton city.....	3.08	10,389	3,368.9
Moodus CDP.....	2.89	1,413	488.3	Groton Long Point borough.....	0.42	518	1,219.6
East Hampton town.....	35.65	12,959	363.5	Long Hill CDP.....	1.48	4,205	2,838.2
East Hampton CDP.....	2.55	2,691	1,056.2	Mystic CDP (part).....	0.37	1,238	3,311.0
Lake Pocotopaug CDP.....	3.17	3,436	1,082.6	Noank CDP.....	1.52	1,796	1,177.9
Essex town.....	10.40	6,683	642.4	Old Mystic CDP.....	4.26	3,554	834.8
Essex Village CDP.....	3.52	2,495	708.5	Poquonock Bridge CDP.....	1.34	1,727	1,286.7
Haddam town.....	43.94	8,346	190.0	Lebanon town.....	54.10	7,308	135.1
Higganum CDP.....	4.91	1,698	345.5	Ledyard town.....	38.22	15,051	393.8
Killingworth town.....	35.33	6,525	184.7	Gales Ferry CDP.....	0.88	1,162	1,317.9
Middlefield town.....	12.65	4,425	349.8	Mashantucket CDP (part).....	2.55	299	117.4
Middletown town.....	41.02	47,648	1,161.6	Lisbon town.....	16.29	4,338	266.3
Middletown city.....	41.02	47,648	1,161.6	Lyme town.....	31.84	2,406	75.6
Old Saybrook town.....	15.04	10,242	680.8	Montville town.....	41.95	19,571	466.5
Fenwick borough.....	0.39	43	110.3	Oxoboxo River CDP.....	4.27	3,165	741.1
Old Saybrook Center CDP.....	1.97	2,039	1,033.4	New London town.....	5.62	27,620	4,918.7
Saybrook Manor CDP.....	0.77	1,052	1,363.2	New London city.....	5.62	27,620	4,918.7
Portland town.....	23.35	9,508	407.2	North Stonington town.....	54.25	5,297	97.6
Portland CDP.....	5.67	5,862	1,033.1	Norwich town.....	28.06	40,493	1,443.0
Westbrook town.....	15.78	6,938	439.6	Norwich city.....	28.06	40,493	1,443.0
Westbrook Center CDP.....	1.69	2,413	1,430.0	Old Lyme town.....	23.02	7,603	330.3
New Haven County.....	604.51	862,477	1,426.7	Preston town.....	30.82	4,726	153.4
Ansonia town.....	6.02	19,249	3,198.1	Mashantucket CDP (part).....	0.01	0	0.0
Ansonia city.....	6.02	19,249	3,198.1	Salem town.....	28.92	4,151	143.5
Beacon Falls town.....	9.67	6,049	625.7	Sprague town.....	13.25	2,984	225.2
Bethany town.....	21.13	5,563	263.3	Baltic CDP.....	1.24	1,250	1,004.5
Branford town.....	21.83	28,026	1,283.6	Stonington town.....	38.66	18,545	479.7
Branford Center CDP.....	1.88	5,819	3,094.4	Mystic CDP (part).....	2.98	2,967	996.3
Cheshire town.....	33.07	29,261	884.8	Pawcatuck CDP.....	3.41	5,624	1,647.9
Cheshire Village CDP.....	3.37	5,786	1,717.3	Stonington borough.....	0.35	929	2,658.7
Derby town.....	5.06	12,902	2,552.1	Voluntown town.....	38.96	2,603	66.8
Derby city.....	5.06	12,902	2,552.1	Waterford town.....	32.77	19,517	595.6
East Haven town.....	12.30	29,257	2,377.7	Waterford CDP.....	1.89	2,887	1,529.4
East Haven CDP.....	12.30	29,257	2,377.7	Tolland County.....	410.21	152,691	372.2
Guilford town.....	47.12	22,375	474.9	Andover town.....	15.45	3,303	213.8
Guilford Center CDP.....	2.20	2,597	1,182.5	Bolton town.....	14.41	4,980	345.7
Hamden town.....	32.65	60,960	1,867.3	Columbia town.....	21.37	5,485	256.6
Madison town.....	36.15	18,269	505.4	Coventry town.....	37.57	12,435	331.0
Madison Center CDP.....	2.04	2,290	1,119.8	Coventry Lake CDP.....	2.92	2,990	1,022.3
Meriden town.....	23.79	60,868	2,558.2	South Coventry CDP.....	3.23	1,483	458.9
Meriden city.....	23.79	60,868	2,558.2	Ellington town.....	34.06	15,602	458.1
Middlebury town.....	17.15	7,575	426.7	Crystal Lake CDP.....	7.82	1,945	248.7
Milford town.....	22.78	52,759	2,379.2	Hebron town.....	36.94	9,686	262.2
Milford city (balance).....	21.90	51,271	2,341.0	Mansfield town.....	44.60	26,543	595.1
Woodmont borough.....	0.27	1,488	5,432.5	Mansfield Center CDP.....	3.07	947	308.8
Naugatuck town.....	16.31	31,862	1,953.8	Storrs CDP.....	5.59	15,344	2,745.4
Naugatuck borough.....	16.31	31,862	1,953.8	Somers town.....	28.37	11,444	403.4
New Haven town.....	18.68	129,779	6,948.0	Somers CDP.....	2.11	1,789	847.1
New Haven city.....	18.68	129,779	6,948.0	Stafford town.....	58.04	12,087	208.3
North Branford town.....	24.76	14,407	581.9	Stafford Springs CDP.....	6.37	4,988	782.4
North Haven town.....	20.84	24,093	1,156.1	Tolland town.....	39.63	15,052	379.8
North Haven CDP.....	20.84	24,093	1,156.1	Union town.....	28.80	854	29.7
Orange town.....	17.18	13,956	812.3	Vernon town.....	17.70	29,179	1,648.6
Orange CDP.....	17.18	13,956	812.3	Rockville CDP.....	1.69	7,474	4,420.4
Oxford town.....	32.74	12,683	387.4	Willington town.....	33.29	6,041	181.4
Prospect town.....	14.23	9,405	661.1	Windham County.....	512.91	118,428	230.9
Seymour town.....	14.52	16,540	1,139.3	Ashford town.....	38.76	4,317	111.4
Southbury town.....	38.99	19,904	510.5	Brooklyn town.....	29.09	8,210	282.2
Heritage Village CDP.....	1.78	3,736	2,094.5	Brooklyn CDP.....	1.10	981	890.0
Wallingford town.....	39.04	45,135	1,156.1	East Brooklyn CDP.....	1.70	1,638	963.8
Wallingford Center CDP.....	7.26	18,209	2,507.5	Canterbury town.....	39.94	5,132	128.5
Waterbury town.....	28.52	110,366	3,869.9	Chaplin town.....	19.43	2,305	118.6
Waterbury city.....	28.52	110,366	3,869.9	Eastford town.....	28.92	1,749	60.5
West Haven town.....	10.75	55,564	5,170.3	Hampton town.....	25.09	1,863	74.2
West Haven city.....	10.75	55,564	5,170.3	Killingly town.....	48.31	17,370	359.6
Wolcott town.....	20.43	16,680	816.3	Danielson borough.....	1.09	4,051	3,703.6
Woodbridge town.....	18.81	8,990	477.9	Plainfield town.....	42.36	15,405	363.7
New London County.....	664.88	274,055	412.2	Moosup CDP.....	2.32	3,231	1,390.6
Bozrah town.....	19.96	2,627	131.6	Plainfield Village CDP.....	1.70	2,557	1,504.1
Colchester town.....	48.98	16,068	328.0	Waregan CDP.....	0.90	1,205	1,332.1
Colchester CDP.....	4.47	4,781	1,069.9	Pomfret town.....	40.33	4,247	105.3

Table 15.

Land Area and Population Density: 2010—Con.[For information on confidentiality protection, nonsampling error, and definitions, see Selected Appendixes at <www.census.gov/prod/cen2010/cph-1-a.pdf>]

State County County Subdivision Place	Land area in square miles	Total population	
		Number	Average per square mile
Windham County—Con.			
Putnam town.....	20.30	9,584	472.0
Putnam CDP.....	3.22	7,214	2,238.6
Scotland town.....	18.63	1,726	92.6
Sterling town.....	27.22	3,830	140.7
Thompson town.....	46.90	9,458	201.7
North Grosvenor Dale CDP.....	2.27	1,530	675.3
Quinebaug CDP.....	4.35	1,133	260.6
Windham town.....	26.97	25,268	936.8
South Windham CDP.....	3.11	1,421	457.1
Willimantic CDP.....	4.40	17,737	4,033.2
Woodstock town.....	60.65	7,964	131.3
South Woodstock CDP.....	5.24	1,291	246.4

Table 16.

Land Area and Population Density: 2010

[For information on confidentiality protection, nonsampling error, and definitions, see Selected Appendixes at <www.census.gov/prod/cen2010/cph-1-a.pdf>]

State County Place and County Subdivision	Land area in square miles	Total population		State County Place and County Subdivision	Land area in square miles	Total population	
		Number	Average per square mile			Number	Average per square mile
Connecticut.....	4,842.36	3,574,097	738.1	PLACE AND COUNTY SUBDIVISION—Con.			
COUNTY				Darien town, Fairfield County.....	12.66	20,732	1,638.2
Fairfield County.....	624.89	916,829	1,467.2	Darien CDP, Fairfield County.....	12.66	20,732	1,638.2
Hartford County.....	735.10	894,014	1,216.2	Deep River town, Middlesex County.....	13.51	4,629	342.5
Litchfield County.....	920.56	189,927	206.3	Deep River Center CDP, Middlesex County.....	2.57	2,484	967.4
Middlesex County.....	369.30	165,676	448.6	Derby city, New Haven County.....	5.06	12,902	2,552.1
New Haven County.....	604.51	862,477	1,426.7	Derby town, New Haven County.....	5.06	12,902	2,552.1
New London County.....	664.88	274,055	412.2	Durham CDP, Middlesex County.....	6.25	2,933	469.3
Tolland County.....	410.21	152,691	372.2	Durham town, Middlesex County.....	23.66	7,388	312.3
Windham County.....	512.91	118,428	230.9	East Brooklyn CDP, Windham County.....	1.70	1,638	963.8
PLACE AND COUNTY SUBDIVISION				Eastford town, Windham County.....	28.92	1,749	60.5
Andover town, Tolland County.....	15.45	3,303	213.8	East Granby town, Hartford County.....	17.56	5,148	293.1
Ansonia city, New Haven County.....	6.02	19,249	3,198.1	East Haddam town, Middlesex County.....	54.25	9,126	168.2
Ansonia town, New Haven County.....	6.02	19,249	3,198.1	East Hampton CDP, Middlesex County.....	2.55	2,691	1,056.2
Ashford town, Windham County.....	38.76	4,317	111.4	East Hampton town, Middlesex County.....	35.65	12,959	363.5
Avon town, Hartford County.....	23.15	18,098	781.6	East Hartford town, Hartford County.....	18.00	51,252	2,847.9
Baltic CDP, New London County.....	1.24	1,250	1,004.5	East Hartford CDP, Hartford County.....	18.00	51,252	2,847.9
Bantam borough, Litchfield County.....	1.01	759	751.2	East Haven town, New Haven County.....	12.30	29,257	2,377.7
Barkhamsted town, Litchfield County.....	36.25	3,799	104.8	East Haven CDP, New Haven County.....	12.30	29,257	2,377.7
Beacon Falls town, New Haven County.....	9.67	6,049	625.7	East Lyme town, New London County.....	34.00	19,159	563.6
Berlin town, Hartford County.....	26.32	19,866	754.7	Easton town, Fairfield County.....	27.42	7,490	273.2
Bethany town, New Haven County.....	21.13	5,563	263.3	East Windsor town, Hartford County.....	26.25	11,162	425.2
Bethel town, Fairfield County.....	16.89	18,584	1,100.4	Ellington town, Tolland County.....	34.06	15,602	458.1
Bethel CDP, Fairfield County.....	4.09	9,549	2,334.9	Enfield town, Hartford County.....	33.27	44,654	1,342.2
Bethlehem town, Litchfield County.....	19.38	3,607	186.2	Essex town, Middlesex County.....	10.40	6,683	642.4
Bethlehem Village CDP, Litchfield County.....	7.79	2,021	259.4	Essex Village CDP, Middlesex County.....	3.52	2,495	708.5
Bloomfield town, Hartford County.....	26.09	20,486	785.3	Fairfield town, Fairfield County.....	29.90	59,404	1,986.6
Blue Hills CDP, Hartford County.....	1.17	2,901	2,490.0	Falls Village CDP, Litchfield County.....	1.60	538	337.3
Bolton town, Tolland County.....	14.41	4,980	345.7	Farmington town, Hartford County.....	28.02	25,340	904.5
Bozrah town, New London County.....	19.96	2,627	131.6	Fenwick borough, Middlesex County.....	0.39	43	110.3
Branford town, New Haven County.....	21.83	28,026	1,283.6	Franklin town, New London County.....	19.49	1,922	98.6
Branford Center CDP, New Haven County.....	1.88	5,819	3,094.4	Gales Ferry CDP, New London County.....	0.88	1,162	1,317.9
Bridgeport city, Fairfield County.....	15.97	144,229	9,029.0	Georgetown CDP, Fairfield County.....	2.87	1,805	628.3
Bridgeport town, Fairfield County.....	15.97	144,229	9,029.0	Glastonbury town, Hartford County.....	51.27	34,427	671.5
Bridgewater town, Litchfield County.....	16.40	1,727	105.3	Glastonbury Center CDP, Hartford County.....	4.74	7,387	1,558.0
Bristol city, Hartford County.....	60.47	60,477	2,289.8	Glennville CDP, Fairfield County.....	0.74	2,327	3,149.2
Bristol town, Hartford County.....	26.41	60,477	2,289.8	Goshen town, Litchfield County.....	43.63	2,976	68.2
Broad Brook CDP, Hartford County.....	5.93	4,069	686.7	Granby town, Hartford County.....	40.68	11,282	277.3
Brookfield town, Fairfield County.....	19.77	16,452	832.0	Greenwich town, Fairfield County.....	47.62	61,171	1,284.5
Brooklyn CDP, Windham County.....	1.10	981	890.0	Greenwich CDP, Fairfield County.....	4.11	12,942	3,147.5
Brooklyn town, Windham County.....	29.09	8,210	282.2	Griswold town, New London County.....	34.71	11,951	344.3
Burlington town, Hartford County.....	29.74	9,301	312.7	Groton city, New London County.....	3.08	10,389	3,368.9
Byram CDP, Fairfield County.....	0.80	4,146	5,176.8	Groton town, New London County.....	31.03	40,115	1,292.7
Canaan CDP, Litchfield County.....	1.74	1,212	695.2	Groton Long Point borough, New London County.....	0.42	518	1,219.6
Canaan town, Litchfield County.....	32.91	1,234	37.5	Guilford town, New Haven County.....	47.12	22,375	474.9
Cannondale CDP, Fairfield County.....	0.31	141	455.8	Guilford Center CDP, New Haven County.....	2.20	2,597	1,182.5
Canterbury town, Windham County.....	39.94	5,132	128.5	Haddam town, Middlesex County.....	43.94	8,346	190.0
Canton town, Hartford County.....	24.59	10,292	418.6	Hamden town, New Haven County.....	32.65	60,960	1,867.3
Canton Valley CDP, Hartford County.....	1.76	1,580	898.5	Hampton town, Windham County.....	25.09	1,863	74.2
Chaplin town, Windham County.....	19.43	2,305	118.6	Hartford city, Hartford County.....	17.38	124,775	7,178.9
Cheshire town, New Haven County.....	33.07	29,261	884.8	Hartford town, Hartford County.....	17.38	124,775	7,178.9
Cheshire Village CDP, New Haven County.....	3.37	5,786	1,717.3	Hartland town, Hartford County.....	33.08	2,114	63.9
Chester town, Middlesex County.....	16.05	3,994	248.8	Harwinton town, Litchfield County.....	30.79	5,642	183.2
Chester Center CDP, Middlesex County.....	2.00	1,558	780.6	Hazardville CDP, Hartford County.....	3.29	4,599	1,397.5
Clinton town, Middlesex County.....	16.21	13,260	818.2	Hebron town, Tolland County.....	36.94	9,686	262.2
Clinton CDP, Middlesex County.....	2.41	3,368	1,398.6	Heritage Village CDP, New Haven County.....	1.78	3,736	2,094.5
Colchester CDP, New London County.....	4.47	4,781	1,069.9	Higginum CDP, Middlesex County.....	4.91	1,698	345.5
Colchester town, New London County.....	48.98	16,068	328.0	Jewett City borough, New London County.....	0.70	3,487	4,948.3
Colebrook town, Litchfield County.....	31.53	1,485	47.1	Kensington CDP, Hartford County.....	5.23	8,459	1,616.4
Collinsville CDP, Hartford County.....	3.13	3,746	1,195.4	Kent town, Litchfield County.....	48.55	2,979	61.4
Columbia town, Tolland County.....	21.37	5,485	256.6	Killingly town, Windham County.....	48.31	17,370	359.6
Conning Towers Nautilus Park CDP, New London County.....	4.98	8,834	1,772.4	Killingworth town, Middlesex County.....	35.33	6,525	184.7
Cornwall town, Litchfield County.....	46.06	1,420	30.8	Lake Pocotopaug CDP, Middlesex County.....	3.17	3,436	1,082.6
Cos Cob CDP, Fairfield County.....	2.07	6,770	3,263.4	Lakeville CDP, Litchfield County.....	3.15	928	294.7
Coventry town, Tolland County.....	37.57	12,435	331.0	Lebanon town, New London County.....	54.10	7,308	135.1
Coventry Lake CDP, Tolland County.....	2.92	2,990	1,022.3	Ledyard town, New London County.....	38.22	15,051	393.8
Cromwell town, Middlesex County.....	12.45	14,005	1,124.6	Lisbon town, New London County.....	16.29	4,338	266.3
Crystal Lake CDP, Tolland County.....	7.82	1,945	248.7	Litchfield borough, Litchfield County.....	1.37	1,258	916.5
Danbury city, Fairfield County.....	41.89	80,893	1,931.0	Litchfield town, Litchfield County.....	56.10	8,466	150.9
Danbury town, Fairfield County.....	41.89	80,893	1,931.0	Long Hill CDP, New London County.....	1.48	4,205	2,838.2
Danielson borough, Windham County.....	1.09	4,051	3,703.6	Lyme town, New London County.....	31.84	2,406	75.6
				Madison town, New Haven County.....	36.15	18,269	505.4

Table 16.

Land Area and Population Density: 2010—Con.

[For information on confidentiality protection, nonsampling error, and definitions, see Selected Appendixes at <www.census.gov/prod/cen2010/cph-1-a.pdf>]

State County Place and County Subdivision	Total population			State County Place and County Subdivision	Total population		
	Land area in square miles	Number	Average per square mile		Land area in square miles	Number	Average per square mile
PLACE AND COUNTY SUBDIVISION—Con.				PLACE AND COUNTY SUBDIVISION—Con.			
Madison Center CDP, New Haven County.....	2.04	2,290	1,119.8	Pawcatuck CDP, New London County.....	3.41	5,624	1,647.9
Manchester CDP, Hartford County.....	6.46	30,577	4,731.5	Pemberwick CDP, Fairfield County.....	0.68	3,680	5,442.3
Manchester town, Hartford County.....	27.40	58,241	2,125.4	Plainfield town, Windham County.....	42.36	15,405	363.7
Mansfield town, Tolland County.....	44.60	26,543	595.1	Plainfield Village CDP, Windham County.....	1.70	2,557	1,504.1
Mansfield Center CDP, Tolland County.....	3.07	947	308.8	Plainville town, Hartford County.....	9.71	17,716	1,824.4
Mashantucket CDP, New London County.....	2.55	299	117.1	Plymouth town, Litchfield County.....	21.89	12,243	559.2
Marlborough town, Hartford County.....	23.35	6,404	274.2	Pomfret town, Windham County.....	40.33	4,247	105.3
Meriden city, New Haven County.....	23.79	60,868	2,558.2	Poquonock Bridge CDP, New London County.....	1.34	1,727	1,286.7
Meriden town, New Haven County.....	23.79	60,868	2,558.2	Portland town, Middlesex County.....	23.35	9,508	407.2
Middlebury town, New Haven County.....	17.75	7,575	426.7	Portland CDP, Middlesex County.....	5.67	5,862	1,033.1
Middlefield town, Middlesex County.....	12.65	4,425	349.8	Preston town, New London County.....	30.82	4,726	153.4
Middletown city, Middlesex County.....	41.02	47,648	1,161.6	Prospect town, New Haven County.....	14.23	9,405	661.1
Middletown town, Middlesex County.....	41.02	47,648	1,161.6	Putnam CDP, Windham County.....	3.22	7,214	2,238.6
Milford city, New Haven County.....	22.18	52,759	2,379.2	Putnam town, Windham County.....	20.30	9,584	472.0
Milford city (balance).....	21.90	51,271	2,341.0	Quinebaug CDP, Windham County.....	4.35	1,133	260.6
Woodmont borough.....	0.27	1,488	5,432.5	Redding town, Fairfield County.....	31.50	9,158	290.7
Milford town, New Haven County.....	22.18	52,759	2,379.2	Ridgefield CDP, Fairfield County.....	6.40	7,645	1,194.7
Monroe town, Fairfield County.....	26.07	19,479	747.1	Ridgefield town, Fairfield County.....	34.52	24,638	713.8
Montville town, New London County.....	41.95	19,571	466.5	Riverside CDP, Fairfield County.....	2.42	8,416	3,480.5
Moodus CDP, Middlesex County.....	2.89	1,413	488.3	Rockville CDP, Tolland County.....	1.69	7,474	4,420.4
Moosup CDP, Windham County.....	2.32	3,231	1,390.6	Rocky Hill town, Hartford County.....	13.45	19,709	1,464.9
Morris town, Litchfield County.....	17.35	2,388	137.7	Roxbury town, Litchfield County.....	26.30	2,262	86.0
Mystic CDP, New London County.....	3.35	4,205	1,254.5	Salem town, New London County.....	28.92	4,151	143.5
Naugatuck borough, New Haven County.....	16.31	31,862	1,953.8	Salisbury town, Litchfield County.....	57.24	3,741	65.4
Naugatuck town, New Haven County.....	16.31	31,862	1,953.8	Salmon Brook CDP, Hartford County.....	3.00	2,324	774.9
New Britain city, Hartford County.....	13.39	73,206	5,466.0	Saybrook Manor CDP, Middlesex County.....	0.77	1,052	1,363.2
New Britain town, Hartford County.....	13.39	73,206	5,466.0	Scotland town, Windham County.....	18.63	1,726	92.6
New Canaan town, Fairfield County.....	22.19	19,738	889.3	Seymour town, New Haven County.....	14.52	16,540	1,139.3
New Fairfield town, Fairfield County.....	20.44	13,881	679.0	Sharon CDP, Litchfield County.....	2.99	729	243.6
New Hartford town, Litchfield County.....	37.04	6,970	188.2	Sharon town, Litchfield County.....	58.77	2,782	47.3
New Hartford Center CDP, Litchfield County	3.18	1,385	435.8	Shelton city, Fairfield County.....	30.63	39,559	1,291.7
New Haven city, New Haven County.....	18.68	129,779	6,948.0	Shelton town, Fairfield County.....	30.63	39,559	1,291.7
New Haven town, New Haven County.....	18.68	129,779	6,948.0	Sherman town, Fairfield County.....	21.89	3,581	163.6
Newington town, Hartford County.....	13.14	30,562	2,325.7	Sherwood Manor CDP, Hartford County.....	3.14	5,410	1,725.1
Newington CDP, Hartford County.....	13.14	30,562	2,325.7	Simsbury town, Hartford County.....	33.92	23,511	693.1
New London city, New London County.....	5.62	27,620	4,918.7	Simsbury Center CDP, Hartford County.....	4.56	5,836	1,279.8
New London town, New London County.....	5.62	27,620	4,918.7	Somers CDP, Tolland County.....	2.11	1,789	847.1
New Milford CDP, Litchfield County.....	3.38	6,523	1,927.1	Somers town, Tolland County.....	28.37	11,444	403.4
New Milford town, Litchfield County.....	61.57	28,142	457.1	Southbury town, New Haven County.....	38.99	19,904	510.5
New Preston CDP, Litchfield County.....	7.32	1,182	161.5	South Coventry CDP, Tolland County.....	3.23	1,483	458.9
Newtown borough, Fairfield County.....	2.31	1,941	841.4	Southington town, Hartford County.....	35.91	43,069	1,199.3
Newtown town, Fairfield County.....	57.66	27,560	478.0	Southport CDP, Fairfield County.....	0.86	1,585	1,845.9
Niantic CDP, New London County.....	1.49	3,114	2,087.0	South Windham CDP, Windham County.....	3.11	1,421	457.1
Noank CDP, New London County.....	1.52	1,796	1,177.9	South Windsor town, Hartford County.....	28.06	25,709	916.1
Norfolk CDP, Litchfield County.....	0.93	553	594.6	Southwood Acres CDP, Hartford County.....	4.07	7,657	1,881.8
Norfolk town, Litchfield County.....	45.32	1,709	37.7	South Woodstock CDP, Windham County.....	5.24	1,291	246.4
North Branford town, New Haven County.....	24.76	14,407	581.9	Sprague town, New London County.....	13.25	2,984	225.2
North Canaan town, Litchfield County.....	19.47	3,315	170.3	Stafford town, Tolland County.....	58.04	12,087	208.3
North Granby CDP, Hartford County.....	8.34	1,944	233.1	Stafford Springs CDP, Tolland County.....	6.37	4,988	782.4
North Grosvenor Dale CDP, Windham County.....	2.27	1,530	675.3	Stamford city, Fairfield County.....	37.64	122,643	3,258.4
North Haven town, New Haven County.....	20.84	24,093	1,156.1	Stamford town, Fairfield County.....	37.64	122,643	3,258.4
North Haven CDP, New Haven County.....	20.84	24,093	1,156.1	Sterling town, Windham County.....	27.22	3,830	140.7
North Stonington town, New London County	54.25	5,297	97.6	Stonington borough, New London County.....	0.35	929	2,658.7
Northwest Harwinton CDP, Litchfield County	8.70	3,252	373.9	Stonington town, New London County.....	38.66	18,545	479.7
Norwalk city, Fairfield County.....	22.86	85,603	3,744.7	Storrs CDP, Tolland County.....	5.59	15,344	2,745.4
Norwalk town, Fairfield County.....	22.86	85,603	3,744.7	Stratford town, Fairfield County.....	17.48	51,384	2,939.4
Norwich city, New London County.....	28.06	40,493	1,443.0	Stratford CDP, Fairfield County.....	17.48	51,384	2,939.4
Norwich town, New London County.....	28.06	40,493	1,443.0	Suffield town, Hartford County.....	42.26	15,735	372.3
Oakville CDP, Litchfield County.....	3.25	9,047	2,786.5	Suffield Depot CDP, Hartford County.....	1.97	1,325	672.9
Old Greenwich CDP, Fairfield County.....	1.98	6,611	3,330.6	Tariffville CDP, Hartford County.....	0.60	1,324	2,207.2
Old Lyme town, New London County.....	23.02	7,603	330.3	Terramuggus CDP, Hartford County.....	1.15	1,025	891.1
Old Mystic CDP, New London County.....	4.26	3,554	834.8	Terryville CDP, Litchfield County.....	2.76	5,387	1,951.4
Old Saybrook town, Middlesex County.....	15.04	10,242	680.8	Thomaston CDP, Litchfield County.....	1.02	1,910	1,876.5
Old Saybrook Center CDP, Middlesex County.....	1.97	2,039	1,033.4	Thomaston town, Litchfield County.....	11.97	7,887	659.0
Orange town, New Haven County.....	17.18	13,956	812.3	Thompson town, Windham County.....	46.90	9,458	201.7
Orange CDP, New Haven County.....	17.18	13,956	812.3	Thompsonville CDP, Hartford County.....	2.04	8,577	4,214.1
Oxford town, New Haven County.....	32.74	12,683	387.4	Tolland town, Tolland County.....	39.63	15,052	379.8
Oxoboxo River CDP, New London County.....	4.27	3,165	741.1	Torrington city, Litchfield County.....	39.75	36,383	915.2
				Torrington town, Litchfield County.....	39.75	36,383	915.2
				Trumbull town, Fairfield County.....	23.32	36,018	1,544.3
				Trumbull CDP, Fairfield County.....	23.32	36,018	1,544.3

Table 16.

Land Area and Population Density: 2010—Con.

[For information on confidentiality protection, nonsampling error, and definitions, see Selected Appendixes at <www.census.gov/prod/cen2010/cph-1-a.pdf>]

State County Place and County Subdivision	Land area in square miles	Total population	
		Number	Average per square mile
PLACE AND COUNTY SUBDIVISION—Con.			
Union town, Tolland County.....	28.80	854	29.7
Vernon town, Tolland County.....	17.70	29,179	1,648.6
Voluntown town, New London County.....	38.96	2,603	66.8
Wallingford town, New Haven County.....	39.04	45,135	1,156.1
Wallingford Center CDP, New Haven County.....	7.26	18,209	2,507.5
Warren town, Litchfield County.....	26.31	1,461	55.5
Washington town, Litchfield County.....	38.07	3,578	94.0
Waterbury city, New Haven County.....	28.52	110,366	3,869.9
Waterbury town, New Haven County.....	28.52	110,366	3,869.9
Waterford CDP, New London County.....	1.89	2,887	1,529.4
Waterford town, New London County.....	32.77	19,517	595.6
Watertown CDP, Litchfield County.....	2.12	3,574	1,687.1
Watertown town, Litchfield County.....	29.01	22,514	776.2
Wauregan CDP, Windham County.....	0.90	1,205	1,332.1
Weatogue CDP, Hartford County.....	3.00	2,776	926.4
Westbrook town, Middlesex County.....	15.78	6,938	439.6
Westbrook Center CDP, Middlesex County..	1.69	2,413	1,430.0
West Hartford town, Hartford County.....	21.84	63,268	2,897.3
West Hartford CDP, Hartford County.....	21.84	63,268	2,897.3
West Haven city, New Haven County.....	10.75	55,564	5,170.3
West Haven town, New Haven County.....	10.75	55,564	5,170.3
Weston town, Fairfield County.....	19.80	10,179	514.1
Westport town, Fairfield County.....	19.96	26,391	1,322.3
Westport CDP, Fairfield County.....	19.96	26,391	1,322.3
West Simsbury CDP, Hartford County.....	4.35	2,447	562.7
Wethersfield town, Hartford County.....	12.31	26,668	2,166.3
Wethersfield CDP, Hartford County.....	12.31	26,668	2,166.3
Willimantic CDP, Windham County.....	4.40	17,737	4,033.2
Willington town, Tolland County.....	33.29	6,041	181.4
Wilton town, Fairfield County.....	26.80	18,062	673.8
Wilton Center CDP, Fairfield County.....	0.28	732	2,654.4
Winchester town, Litchfield County.....	32.51	11,242	345.8
Windham town, Windham County.....	26.97	25,268	936.8
Windsor town, Hartford County.....	29.50	29,044	984.4
Windsor Locks town, Hartford County.....	9.02	12,498	1,385.0
Windsor Locks CDP, Hartford County.....	9.02	12,498	1,385.0
Winsted CDP, Litchfield County.....	4.62	7,712	1,668.4
Wolcott town, New Haven County.....	20.43	16,680	816.3
Woodbridge town, New Haven County.....	18.81	8,990	477.9
Woodbury town, Litchfield County.....	36.40	9,975	274.0
Woodbury Center CDP, Litchfield County....	1.94	1,294	668.3
Woodmont borough, New Haven County.....	0.27	1,488	5,432.5
Woodstock town, Windham County.....	60.65	7,964	131.3

Table 17.

Age and Sex for the American Indian and Alaska Native Population (One Race): 2010

[For information on confidentiality protection, nonsampling error, and definitions, see Selected Appendixes at <www.census.gov/prod/cen2010/cph-1-a.pdf>]

American Indian Area County	American Indian and Alaska Native population (one race)	Median age	Age								
			Under 5 years	5 to 17 years	18 to 20 years	21 to 24 years	25 to 34 years	35 to 44 years	45 to 54 years	55 to 59 years	60 to 64 years
AMERICAN INDIAN RESERVATION AND OFF-RESERVATION TRUST LAND -- FEDERAL											
All areas.....	176	27.6	17	46	7	7	29	19	23	10	3
Mashantucket Pequot Reservation and Off-Reservation Trust Land, CT.....	151	27.6	12	39	7	7	24	15	22	9	3
Mashantucket Pequot Reservation.....	147	27.6	12	37	7	7	24	14	22	9	2
New London County (part).....	147	27.6	12	37	7	7	24	14	22	9	2
Mashantucket Pequot Off-Reservation Trust Land.....	4	30.5	0	2	0	0	0	1	0	0	1
New London County (part).....	4	30.5	0	2	0	0	0	1	0	0	1
Mohegan Reservation and Off-Reservation Trust Land, CT.....	25	27.5	5	7	0	0	5	4	1	1	0
Mohegan Reservation.....	0	0.0	0	0	0	0	0	0	0	0	0
New London County (part).....	0	0.0	0	0	0	0	0	0	0	0	0
Mohegan Off-Reservation Trust Land.....	25	27.5	5	7	0	0	5	4	1	1	0
New London County (part).....	25	27.5	5	7	0	0	5	4	1	1	0
AMERICAN INDIAN RESERVATION -- STATE											
All areas.....	21	60.5	0	1	0	1	1	4	2	1	5
Golden Hill Paugussett (state) Reservation, CT. Fairfield County (part).....	4	53.0	0	0	0	0	0	2	0	0	0
New London County (part).....	0	0.0	0	0	0	0	0	0	0	0	0
New London County (part).....	4	53.0	0	0	0	0	0	2	0	0	0
Paucatuck Eastern Pequot (state) Reservation, CT.....	12	52.5	0	1	0	1	1	2	1	1	4
New London County (part).....	12	52.5	0	1	0	1	1	2	1	1	4
Schaghticoke (state) Reservation, CT.....	5	67.5	0	0	0	0	0	0	1	0	1
Litchfield County (part).....	5	67.5	0	0	0	0	0	0	1	0	1

Table 17.

Age and Sex for the American Indian and Alaska Native Population (One Race): 2010—Con.

[For information on confidentiality protection, nonsampling error, and definitions, see Selected Appendixes at <www.census.gov/prod/cen2010/cph-1-a.pdf>]

Age—Con			Age and sex						Percent of population		American Indian Area County
65 to 74 years	75 to 84 years	85 years and over	All ages		18 years and over		65 years and over		Under 18 years	65 years and over	
			Female	Males per 100 females	Total	Female	Total	Female			
9	4	2	80	120.0	113	54	15	7	35.8	8.5	AMERICAN INDIAN RESERVATION AND OFF-RESERVATION TRUST LAND -- FEDERAL
											All areas
7	4	2	67	125.4	100	47	13	6	33.8	8.6	Mashantucket Pequot Reservation and Off-Reservation Trust Land, CT
7	4	2	65	126.2	98	46	13	6	33.3	8.8	Mashantucket Pequot Reservation
7	4	2	65	126.2	98	46	13	6	33.3	8.8	New London County (part)
0	0	0	2	100.0	2	1	0	0	50.0	0.0	Mashantucket Pequot Off-Reservation Trust Land
0	0	0	2	100.0	2	1	0	0	50.0	0.0	New London County (part)
2	0	0	13	92.3	13	7	2	1	48.0	8.0	Mohegan Reservation and Off-Reservation Trust Land, CT
0	0	0	0	(X)	0	0	0	0	(X)	(X)	Mohegan Reservation
0	0	0	0	(X)	0	0	0	0	(X)	(X)	New London County (part)
2	0	0	13	92.3	13	7	2	1	48.0	8.0	Mohegan Off-Reservation Trust Land
2	0	0	13	92.3	13	7	2	1	48.0	8.0	New London County (part)
											AMERICAN INDIAN RESERVATION -- STATE
3	3	0	12	75.0	20	12	6	3	4.8	28.6	All areas
2	0	0	2	100.0	4	2	2	1	0.0	50.0	Golden Hill Paugussett (state) Reservation, CT
0	0	0	0	(X)	0	0	0	0	(X)	(X)	Fairfield County (part)
2	0	0	2	100.0	4	2	2	1	0.0	50.0	New London County (part)
0	1	0	6	100.0	11	6	1	0	8.3	8.3	Paucatum Eastern Pequot (state) Reservation, CT
0	1	0	6	100.0	11	6	1	0	8.3	8.3	New London County (part)
1	2	0	4	25.0	5	4	3	2	0.0	60.0	Schaghticoke (state) Reservation, CT
1	2	0	4	25.0	5	4	3	2	0.0	60.0	Litchfield County (part)

Table 18.

Race and Hispanic or Latino Origin: 2010

[For information on confidentiality protection, nonsampling error, and definitions, see Selected Appendixes at <www.census.gov/prod/cen2010/cph-1-a.pdf>]

American Indian Area County	Total population	Race							Hispanic or Latino (of any race)
		One race						Two or More Races	
		White	Black or African American	American Indian and Alaska Native	Asian	Native Hawaiian and Other Pacific Islander	Some Other Race		
AMERICAN INDIAN RESERVATION AND OFF-RESERVATION TRUST LAND -- FEDERAL									
All areas.....	347	62	18	176	3	0	5	83	40
Mashantucket Pequot Reservation and Off-Reservation Trust Land, CT.....	299	48	18	151	0	0	5	77	38
Mashantucket Pequot Reservation.....	291	44	18	147	0	0	5	77	38
New London County (part).....	291	44	18	147	0	0	5	77	38
Mashantucket Pequot Off-Reservation Trust Land.....	8	4	0	4	0	0	0	0	0
New London County (part).....	8	4	0	4	0	0	0	0	0
Mohegan Reservation and Off-Reservation Trust Land, CT.....	48	14	0	25	3	0	0	6	2
Mohegan Reservation.....	0	0	0	0	0	0	0	0	0
New London County (part).....	0	0	0	0	0	0	0	0	0
Mohegan Off-Reservation Trust Land.....	48	14	0	25	3	0	0	6	2
New London County (part).....	48	14	0	25	3	0	0	6	2
AMERICAN INDIAN RESERVATION -- STATE									
All areas.....	43	17	1	21	3	0	0	1	1
Golden Hill Paugussett (state) Reservation, CT. Fairfield County (part).....	4	0	0	4	0	0	0	0	0
Fairfield County (part).....	0	0	0	0	0	0	0	0	0
New London County (part).....	4	0	0	4	0	0	0	0	0
Paucatuck Eastern Pequot (state) Reservation, CT.....	30	14	0	12	3	0	0	1	1
New London County (part).....	30	14	0	12	3	0	0	1	1
Schaghticoke (state) Reservation, CT.....	9	3	1	5	0	0	0	0	0
Litchfield County (part).....	9	3	1	5	0	0	0	0	0

Table 18.

Race and Hispanic or Latino Origin: 2010—Con.

[For information on confidentiality protection, nonsampling error, and definitions, see Selected Appendixes at <www.census.gov/prod/cen2010/cph-1-a.pdf>]

Not Hispanic or Latino								Two or More Races	American Indian Area County
Total	One race								
	White	Black or African American	American Indian and Alaska Native	Asian	Native Hawaiian and Other Pacific Islander	Some Other Race			
307	56	16	156	3	0	0	76	AMERICAN INDIAN RESERVATION AND OFF-RESERVATION TRUST LAND -- FEDERAL	
								All areas	
261	42	16	133	0	0	0	70	Mashantucket Pequot Reservation and Off-Reservation Trust Land, CT	
253	38	16	129	0	0	0	70	Mashantucket Pequot Reservation	
253	38	16	129	0	0	0	70	New London County (part)	
8	4	0	4	0	0	0	0	Mashantucket Pequot Off-Reservation Trust Land	
8	4	0	4	0	0	0	0	New London County (part)	
46	14	0	23	3	0	0	6	Mohegan Reservation and Off-Reservation Trust Land, CT	
0	0	0	0	0	0	0	0	Mohegan Reservation	
0	0	0	0	0	0	0	0	New London County (part)	
46	14	0	23	3	0	0	6	Mohegan Off-Reservation Trust Land	
46	14	0	23	3	0	0	6	New London County (part)	
								AMERICAN INDIAN RESERVATION -- STATE	
42	16	1	21	3	0	0	1	All areas	
4	0	0	4	0	0	0	0	Golden Hill Paugussett (state) Reservation, CT	
0	0	0	0	0	0	0	0	Fairfield County (part)	
4	0	0	4	0	0	0	0	New London County (part)	
29	13	0	12	3	0	0	1	Paucatuck Eastern Pequot (state) Reservation, CT	
29	13	0	12	3	0	0	1	New London County (part)	
9	3	1	5	0	0	0	0	Schaghticoke (state) Reservation, CT	
9	3	1	5	0	0	0	0	Litchfield County (part)	

Table 19.

Population for Selected Categories of Race for American Indian and Alaska Native Areas: 2010

[For information on confidentiality protection, nonsampling error, and definitions, see Selected Appendixes at <www.census.gov/prod/cen2010/cph-1-a.pdf>]

American Indian Area County	American Indian and Alaska Native; White ¹	American Indian and Alaska Native; Black or African American ¹	American Indian and Alaska Native; Some Other Race ¹	Race alone or in combination with one or more other races					
				White	Black or African American	American Indian and Alaska Native	Asian	Native Hawaiian and Other Pacific Islander	Some Other Race
AMERICAN INDIAN RESERVATION AND OFF-RESERVATION TRUST LAND -- FEDERAL									
All areas.....	13	53	1	85	84	253	8	1	7
Mashantucket Pequot Reservation and Off-Reservation Trust Land, CT.....	8	53	1	65	84	223	4	1	7
Mashantucket Pequot Reservation.....	8	53	1	61	84	219	4	1	7
New London County (part).....	8	53	1	61	84	219	4	1	7
Mashantucket Pequot Off-Reservation Trust Land.....	0	0	0	4	0	4	0	0	0
New London County (part).....	0	0	0	4	0	4	0	0	0
Mohegan Reservation and Off-Reservation Trust Land, CT.....	5	0	0	20	0	30	4	0	0
Mohegan Reservation.....	0	0	0	0	0	0	0	0	0
New London County (part).....	0	0	0	0	0	0	0	0	0
Mohegan Off-Reservation Trust Land.....	5	0	0	20	0	30	4	0	0
New London County (part).....	5	0	0	20	0	30	4	0	0
AMERICAN INDIAN RESERVATION -- STATE									
All areas.....	1	0	0	18	1	22	3	0	0
Golden Hill Paugussett (state) Reservation, CT..	0	0	0	0	0	4	0	0	0
Fairfield County (part).....	0	0	0	0	0	0	0	0	0
New London County (part).....	0	0	0	0	0	4	0	0	0
Paucatuck Eastern Pequot (state) Reservation, CT.....	1	0	0	15	0	13	3	0	0
New London County (part).....	1	0	0	15	0	13	3	0	0
Schaghticoke (state) Reservation, CT.....	0	0	0	3	1	5	0	0	0
Litchfield County (part).....	0	0	0	3	1	5	0	0	0

¹ The three largest Census 2000 combinations that included American Indian and Alaska Natives in American Indian and Alaska Native Areas

Table 20.

Households and Families With American Indian and Alaska Native Householder (One Race): 2010

[For information on confidentiality protection, nonsampling error, and definitions, see Selected Appendixes at <www.census.gov/prod/cen2010/cph-1-a.pdf>]

American Indian Area County	Households with American Indian and Alaska Native householder (one race)	Family households						Nonfamily households			Average size		
		Total		Husband-wife family		Female householder, no husband present		Total	Householder living alone		House- holds	Families	
		Number	Percent with own children under 18 years	Number	Percent with own children under 18 years	Number	Percent with own children under 18 years		Total	Total			65 years and over
AMERICAN INDIAN RESERVATION AND OFF-RESERVATION TRUST LAND -- FEDERAL													
All areas.....	68	49	51.0	31	54.8	16	50.0	19	14	6	3.01	3.53	
Mashantucket Pequot Reservation and Off-Reservation Trust Land, CT.....	57	43	46.5	26	50.0	15	46.7	14	9	5	3.02	3.40	
Mashantucket Pequot Reservation.....	56	42	45.2	26	50.0	14	42.9	14	9	5	3.04	3.43	
New London County (part).....	56	42	45.2	26	50.0	14	42.9	14	9	5	3.04	3.43	
Mashantucket Pequot Off-Reservation Trust Land.....	1	1	100.0	0	(X)	1	100.0	0	0	0	2.00	2.00	
New London County (part).....	1	1	100.0	0	(X)	1	100.0	0	0	0	2.00	2.00	
Mohegan Reservation and Off-Reservation Trust Land, CT.....	11	6	83.3	5	80.0	1	100.0	5	5	1	3.00	4.50	
Mohegan Reservation.....	0	0	(X)	0	(X)	0	(X)	0	0	0	0.00	0.00	
New London County (part).....	0	0	(X)	0	(X)	0	(X)	0	0	0	0.00	0.00	
Mohegan Off-Reservation Trust Land.....	11	6	83.3	5	80.0	1	100.0	5	5	1	3.00	4.50	
New London County (part).....	11	6	83.3	5	80.0	1	100.0	5	5	1	3.00	4.50	
AMERICAN INDIAN RESERVATION -- STATE													
All areas.....	8	4	0.0	4	0.0	0	(X)	4	2	0	2.00	2.50	
Golden Hill Paugussett (state) Reservation, CT..	1	1	0.0	1	0.0	0	(X)	0	0	0	4.00	4.00	
Fairfield County (part).....	0	0	(X)	0	(X)	0	(X)	0	0	0	0.00	0.00	
New London County (part).....	1	1	0.0	1	0.0	0	(X)	0	0	0	4.00	4.00	
Paucatuck Eastern Pequot (state) Reservation, CT.....	5	2	0.0	2	0.0	0	(X)	3	1	0	1.80	2.00	
New London County (part).....	5	2	0.0	2	0.0	0	(X)	3	1	0	1.80	2.00	
Schaghticoke (state) Reservation, CT.....	2	1	0.0	1	0.0	0	(X)	1	1	0	1.50	2.00	
Litchfield County (part).....	2	1	0.0	1	0.0	0	(X)	1	1	0	1.50	2.00	

Table 21.

Household Relationship and Group Quarters Population for the American Indian and Alaska Native Population (One Race): 2010

[For information on confidentiality protection, nonsampling error, and definitions, see Selected Appendixes at <www.census.gov/prod/cen2010/cph-1-a.pdf>]

American Indian Area County	Household population							Group quarters population		
	Total	House- holder	Relationship to householder					Total	Institution- alized population	Non- institution- alized population
			Spouse	Child	Other relatives	Nonrelatives				
						Total	Unmarried partner			
AMERICAN INDIAN RESERVATION AND OFF-RESERVATION TRUST LAND -- FEDERAL										
All areas.....	176	68	10	80	11	7	4	0	0	0
Mashantucket Pequot Reservation and Off-Reservation Trust Land, CT.....	151	57	9	68	11	6	3	0	0	0
Mashantucket Pequot Reservation.....	147	56	8	66	11	6	3	0	0	0
New London County (part).....	147	56	8	66	11	6	3	0	0	0
Mashantucket Pequot Off-Reservation Trust Land.....	4	1	1	2	0	0	0	0	0	0
New London County (part).....	4	1	1	2	0	0	0	0	0	0
Mohegan Reservation and Off-Reservation Trust Land, CT.....	25	11	1	12	0	1	1	0	0	0
Mohegan Reservation.....	0	0	0	0	0	0	0	0	0	0
New London County (part).....	0	0	0	0	0	0	0	0	0	0
Mohegan Off-Reservation Trust Land.....	25	11	1	12	0	1	1	0	0	0
New London County (part).....	25	11	1	12	0	1	1	0	0	0
AMERICAN INDIAN RESERVATION -- STATE										
All areas.....	21	8	6	5	0	2	2	0	0	0
Golden Hill Paugussett (state) Reservation, CT..	4	1	1	2	0	0	0	0	0	0
Fairfield County (part).....	0	0	0	0	0	0	0	0	0	0
New London County (part).....	4	1	1	2	0	0	0	0	0	0
Paucatuck Eastern Pequot (state) Reservation, CT.....	12	5	4	2	0	1	1	0	0	0
New London County (part).....	12	5	4	2	0	1	1	0	0	0
Schaghticoke (state) Reservation, CT.....	5	2	1	1	0	1	1	0	0	0
Litchfield County (part).....	5	2	1	1	0	1	1	0	0	0

Table 22.

Housing Occupancy and Tenure: 2010

[For information on confidentiality protection, nonsampling error, and definitions, see Selected Appendixes at <www.census.gov/prod/cen2010/cph-1-a.pdf>]

American Indian Area County	Total housing units	Occupied housing units with American Indian and Alaska Native householder (one race)						Vacant housing units				
		Total	Owner occupied		Renter occupied	Average household size		Total	For seasonal, recrea- tional, or occasional use	Vacancy rate		
			Number	Percent of occupied housing units		Owner- occupied units	Renter- occupied units			Available housing	Home- owner	Rental
AMERICAN INDIAN RESERVATION AND OFF-RESERVATION TRUST LAND -- FEDERAL												
All areas.....	136	68	50	73.5	18	2.90	3.33	25	3	11.0	8.4	15.9
Mashantucket Pequot Reservation and Off-Reservation Trust Land, CT.....	114	57	50	87.7	7	2.90	3.86	18	3	8.6	8.4	9.1
Mashantucket Pequot Reservation.....	110	56	50	89.3	6	2.90	4.17	17	3	8.8	8.6	9.5
New London County (part).....	110	56	50	89.3	6	2.90	4.17	17	3	8.8	8.6	9.5
Mashantucket Pequot Off-Reservation Trust Land.....	4	1	0	0.0	1	0.00	2.00	1	0	0.0	0.0	0.0
New London County (part).....	4	1	0	0.0	1	0.00	2.00	1	0	0.0	0.0	0.0
Mohegan Reservation and Off-Reservation Trust Land, CT.....	22	11	0	0.0	11	0.00	3.00	7	0	22.7	(X)	22.7
Mohegan Reservation.....	0	0	0	(X)	0	0.00	0.00	0	0	(X)	(X)	(X)
New London County (part).....	0	0	0	(X)	0	0.00	0.00	0	0	(X)	(X)	(X)
Mohegan Off-Reservation Trust Land.....	22	11	0	0.0	11	0.00	3.00	7	0	22.7	(X)	22.7
New London County (part).....	22	11	0	0.0	11	0.00	3.00	7	0	22.7	(X)	22.7
AMERICAN INDIAN RESERVATION -- STATE												
All areas.....	24	8	7	87.5	1	2.14	1.00	8	3	0.0	0.0	0.0
Golden Hill Paugussett (state) Reservation, CT..	4	1	1	100.0	0	4.00	0.00	3	3	0.0	0.0	(X)
Fairfield County (part).....	0	0	0	(X)	0	0.00	0.00	0	0	(X)	(X)	(X)
New London County (part).....	4	1	1	100.0	0	4.00	0.00	3	3	0.0	0.0	(X)
Paucatuck Eastern Pequot (state) Reservation, CT.....	16	5	5	100.0	0	1.80	0.00	5	0	0.0	0.0	0.0
New London County (part).....	16	5	5	100.0	0	1.80	0.00	5	0	0.0	0.0	0.0
Schaghticoke (state) Reservation, CT.....	4	2	1	50.0	1	2.00	1.00	0	0	0.0	0.0	0.0
Litchfield County (part).....	4	2	1	50.0	1	2.00	1.00	0	0	0.0	0.0	0.0

Table 23.

Occupied Housing Units (Households) by Race and Hispanic or Latino Origin of Householder: 2010

[For information on confidentiality protection, nonsampling error, and definitions, see Selected Appendixes at <www.census.gov/prod/cen2010/cph-1-a.pdf>]

American Indian Area County	Total occupied housing units	Race of householder						Two or More Races	House- holder Hispanic or Latino (of any race)	House- holder White alone, not Hispanic or Latino
		One race								
		White	Black or African American	American Indian and Alaska Native	Asian	Native Hawaiian and Other Pacific Islander	Some Other Race			
AMERICAN INDIAN RESERVATION AND OFF-RESERVATION TRUST LAND -- FEDERAL										
All areas.....	111	11	2	68	1	0	0	29	6	10
Mashantucket Pequot Reservation and Off-Reservation Trust Land, CT.....	96	9	2	57	0	0	0	28	5	8
Mashantucket Pequot Reservation.....	93	7	2	56	0	0	0	28	5	6
New London County (part).....	93	7	2	56	0	0	0	28	5	6
Mashantucket Pequot Off-Reservation Trust Land.....	3	2	0	1	0	0	0	0	0	2
New London County (part).....	3	2	0	1	0	0	0	0	0	2
Mohegan Reservation and Off-Reservation Trust Land, CT.....	15	2	0	11	1	0	0	1	1	2
Mohegan Reservation.....	0	0	0	0	0	0	0	0	0	0
New London County (part).....	0	0	0	0	0	0	0	0	0	0
Mohegan Off-Reservation Trust Land.....	15	2	0	11	1	0	0	1	1	2
New London County (part).....	15	2	0	11	1	0	0	1	1	2
AMERICAN INDIAN RESERVATION -- STATE										
All areas.....	16	5	1	8	1	0	0	1	0	5
Golden Hill Paugussett (state) Reservation, CT..	1	0	0	1	0	0	0	0	0	0
Fairfield County (part).....	0	0	0	0	0	0	0	0	0	0
New London County (part).....	1	0	0	1	0	0	0	0	0	0
Paucatuck Eastern Pequot (state) Reservation, CT.....	11	4	0	5	1	0	0	1	0	4
New London County (part).....	11	4	0	5	1	0	0	1	0	4
Schaghticoke (state) Reservation, CT.....	4	1	1	2	0	0	0	0	0	1
Litchfield County (part).....	4	1	1	2	0	0	0	0	0	1

Table 24.

Land Area and Population Density: 2010

[For information on confidentiality protection, nonsampling error, and definitions, see Selected Appendixes at <www.census.gov/prod/cen2010/cph-1-a.pdf>]

American Indian Area County	Land area in square miles	Total population	
		Number	Average per square mile
AMERICAN INDIAN RESERVATION AND OFF-RESERVATION TRUST LAND -- FEDERAL			
All areas.....	3.35	347	103.7
Mashantucket Pequot Reservation and Off-Reservation Trust Land, CT.....	2.55	299	117.1
Mashantucket Pequot Reservation.....	2.11	291	138.2
New London County (part).....	2.11	291	138.2
Mashantucket Pequot Off-Reservation Trust Land.....	0.45	8	17.9
New London County (part).....	0.45	8	17.9
Mohegan Reservation and Off-Reservation Trust Land, CT.....	0.79	48	60.5
Mohegan Reservation.....	0.67	0	0.0
New London County (part).....	0.67	0	0.0
Mohegan Off-Reservation Trust Land.....	0.12	48	397.1
New London County (part).....	0.12	48	397.1
AMERICAN INDIAN RESERVATION -- STATE			
All areas.....	0.94	43	45.5
Golden Hill Paugussett (state) Reservation, CT. Fairfield County (part).....	0.15 0.00	4 0	25.9 0.0
New London County (part).....	0.15	4	26.0
Paucatuck Eastern Pequot (state) Reservation, CT.....	0.36	30	84.1
New London County (part).....	0.36	30	84.1
Schaghticoke (state) Reservation, CT.....	0.43	9	20.8
Litchfield County (part).....	0.43	9	20.8

Appendixes

Several appendixes traditionally found in printed reports are now available in a separate volume. For the following, see CPH-1-A, *Summary Population and Housing Characteristics, Selected Appendixes*, on the Internet at <www.census.gov/prod/cen2010/cph-1-a.pdf> :

Appendix A. Geographic Terms and Concepts

Appendix B. Definitions of Subject Characteristics

Appendix C. Data Collection and Processing Procedures

Appendix D. Questionnaire

Appendix F. Operational Overview and Accuracy of the Data

Appendix G. Residence Rule and Residence Situations for the 2010 Census of the United States

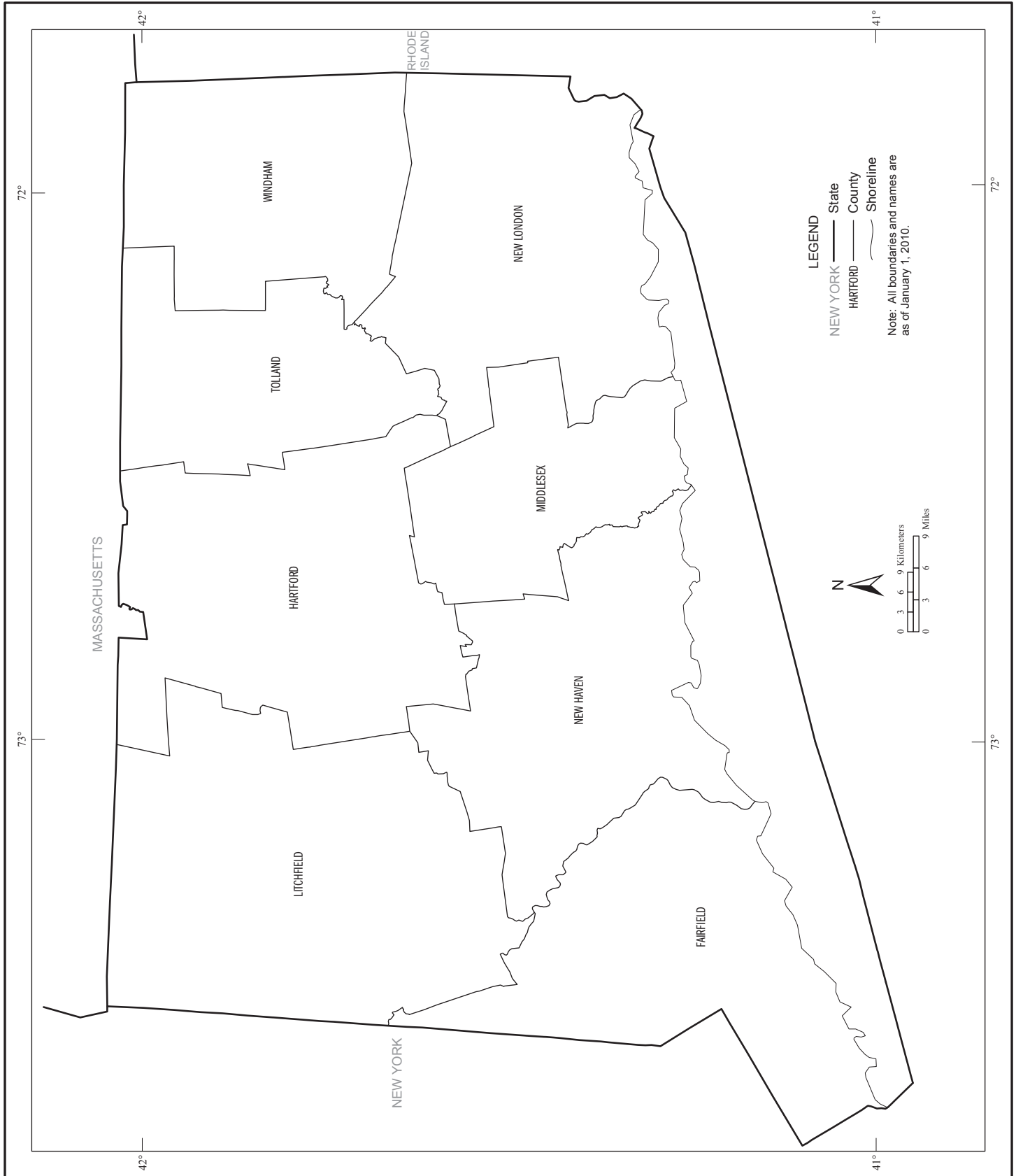
Appendix H. Acknowledgments

This Appendix section contains:

Appendix E. Maps







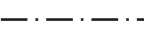





Appendix E. Maps

Counties



Geographic Areas Reference Map Legend, Section Locator, and Location Index

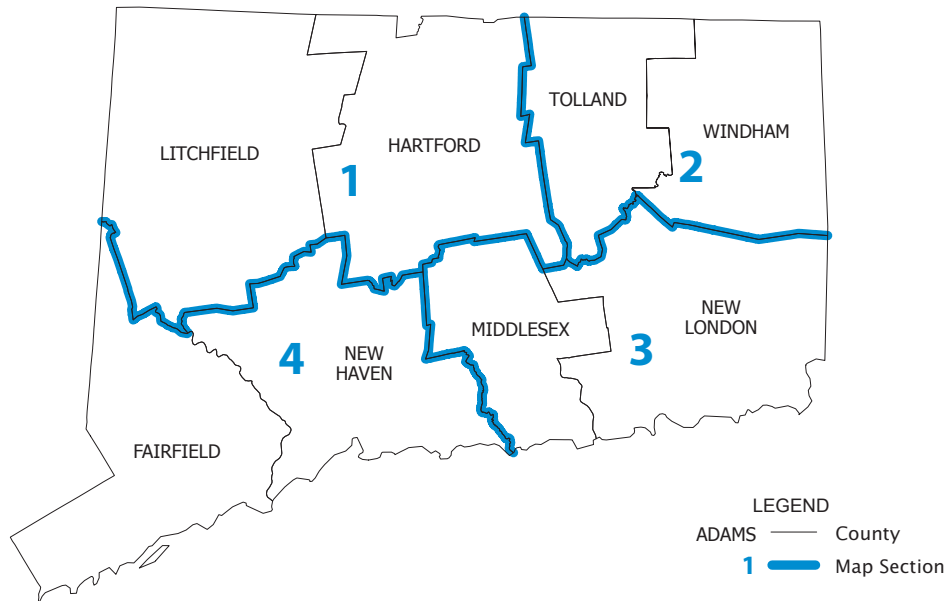
Geographic Areas Reference Map Legend

	CAMPO	American Indian Reservation (Federal)		MILFORD	Consolidated City
	ZIA	Off-Reservation Trust Land		ROME	Incorporated Place ¹
	Tama	American Indian Reservation (State)		Zena	Census Designated Place ¹
		State		<i>Lake Erie</i>	Large River, Lake, Water Body, or Shoreline
	ERIE	County			A fishhook joins contiguous and/or discontinuous parts of the same geographic entity.
	YORK	County Subdivision ¹		SEE INSET A	Inset

¹ A '*' following a place name indicates that the place is coextensive with a separate county subdivision. The county subdivision name is shown only if different than the name of the place.

Note: All legal and statistical area boundaries and names are as of January 1, 2010. Where international, state, county, independent city, and/or county subdivision boundaries coincide, the map shows the boundary symbol for the highest level of these geographic entities. The county and independent city boundaries are always shown. Where a county subdivision boundary coincides with a place boundary, the map does not show the place boundary symbol. Where American Indian Reservation (Federal), American Indian Reservation (State), State Designated Tribal Statistical Area, and/or Tribal Designated Statistical Area boundaries coincide with a county subdivision boundary, the map does not show the county subdivision boundary symbol. Any geographic entity name may include '(pt)' if some portion of the entity extends beyond the limits of the map area displayed on the page, or if multiple discontinuous pieces of the entity have been discretely labeled on the page. A geographic entity name may include '(pts)' if many discontinuous pieces exist for that entity that cannot be discretely labeled. The boundaries shown on this map are for Census Bureau statistical data collection and tabulation purposes only; their depiction and designation for statistical purposes does not constitute a determination of jurisdictional authority or rights of ownership or entitlement.

Section Locator

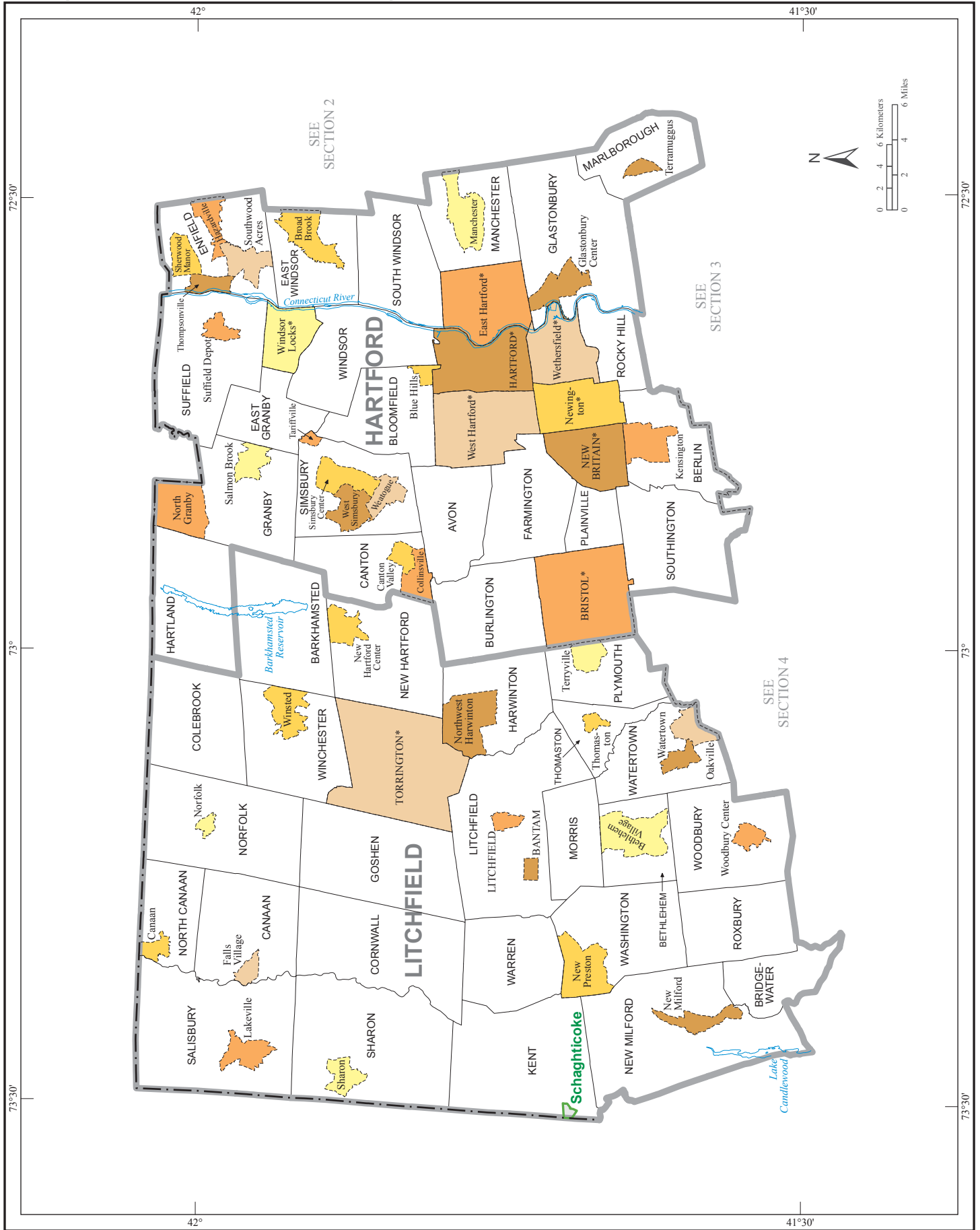


County Location Index

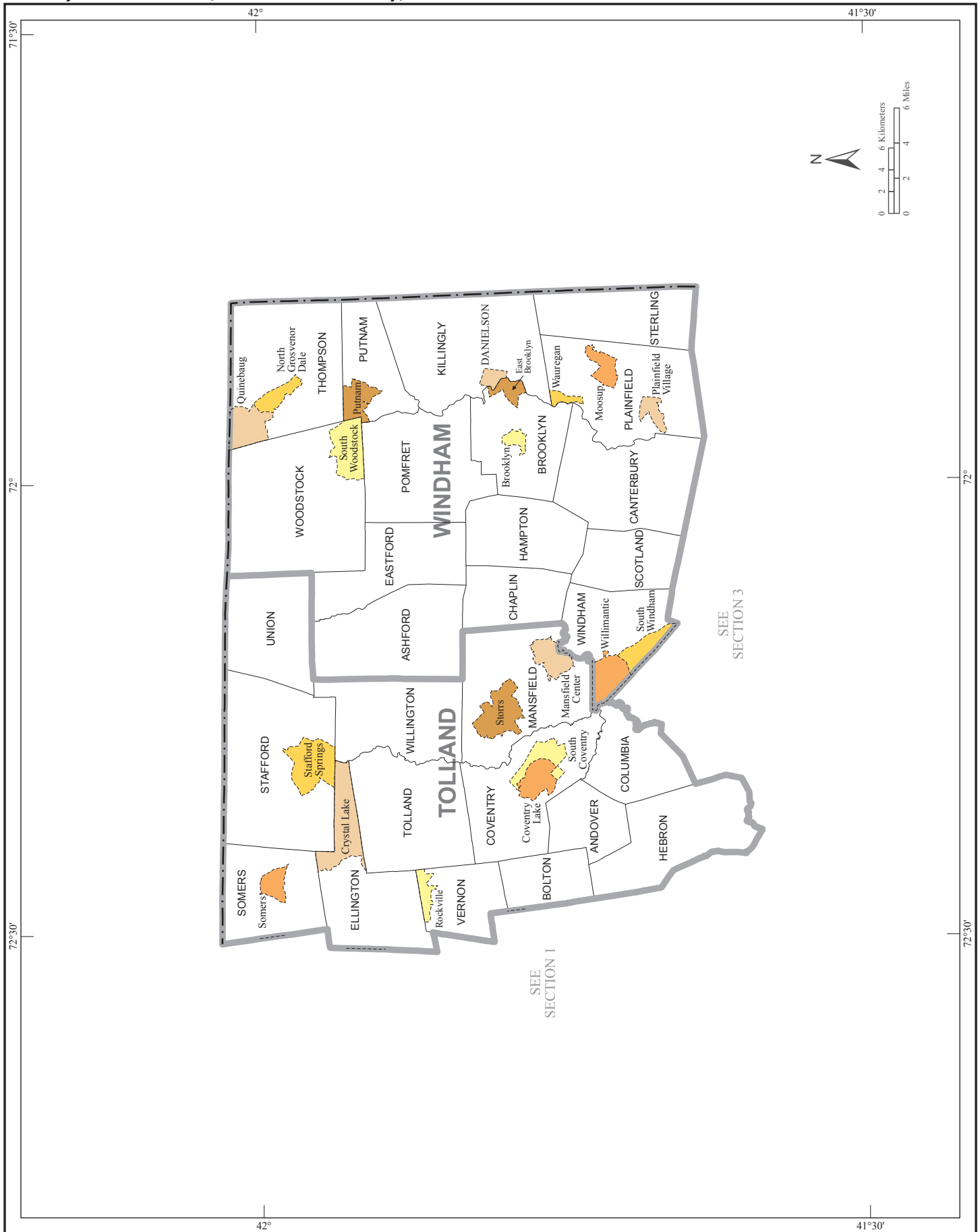
This list presents the map section numbers for each county in the state. Map section numbers refer to the geographic areas reference maps only.

COUNTY	MAP SEC	COUNTY	MAP SEC
Fairfield	4	New Haven	4
Hartford	1	New London	3
Litchfield	1	Tolland	2
Middlesex	3	Windham	2

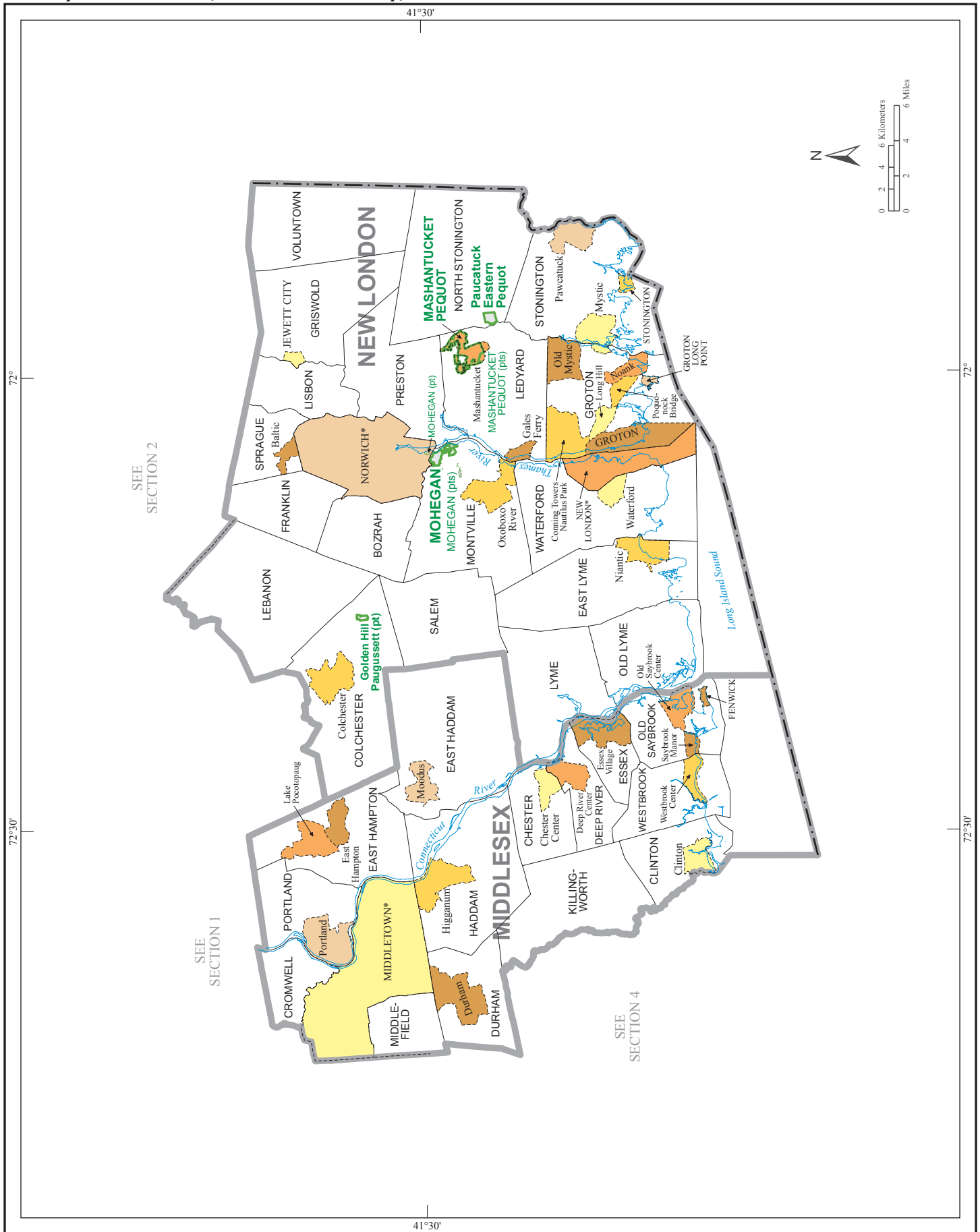
American Indian Areas, Counties, County Subdivisions, Consolidated City, and Places - Section 1



American Indian Areas, Counties, County Subdivisions, Consolidated City, and Places - Section 2



American Indian Areas, Counties, County Subdivisions, Consolidated City, and Places - Section 3



American Indian Areas, Counties, County Subdivisions, Consolidated City, and Places - Section 4

