Texas: 2000

Population and Housing Unit Counts

Issued October 2003

PHC-3-45

2000 Census of Population and Housing

U S C E N S U S B U R E A U

Helping You Make Informed Decisions

U.S. Department of Commerce
Economics and Statistics Administration
U.S. CENSUS BUREAU

United States Census 2000

Texas: 2000

Issued October 2003

PHC-3-45

Population and Housing Unit Counts

2000 Census of Population and Housing



U.S. Department of Commerce
Donald L. Evans,
Secretary

Samuel W. Bodman,
Deputy Secretary

Economics and Statistics Administration
Kathleen B. Cooper,
Under Secretary for
Economic Affairs

U.S. CENSUS BUREAU
Charles Louis Kincannon,
Director

SUGGESTED CITATION

U.S. Census Bureau,
2000 Census of
Population and Housing,
Population and Housing Unit Counts
PHC-3-45, Texas
Washington, DC,
2003

ECONOMICS
AND STATISTICS
ADMINISTRATION

Economics and Statistics Administration

Kathleen B. Cooper,
Under Secretary
for Economic Affairs

U.S. CENSUS BUREAU

Charles Louis Kincannon,
Director

Hermann Habermann,
Deputy Director and
Chief Operating Officer

Vacant,
Principal Associate Director
and Chief Financial Officer

Vacant,
Principal Associate
Director for Programs

Preston Jay Waite,
Associate Director
for Decennial Census

Nancy M. Gordon,
Associate Director
for Demographic Programs

Cynthia Z.F. Clark,
Associate Director
for Methodology and
Standards

Marvin D. Raines,
Associate Director
for Field Operations

Arnold A. Jackson,
Assistant Director
for Decennial Census

For sale by Superintendent of Documents, U.S. Government Printing Office
Internet: bookstore.gpo.gov; Phone: toll-free 1-866-512-1800; DC area 202-512-1800; Fax: 202-512-2250; Mail: Stop SSOP
Washington, DC 20402-0001

CONTENTS

List of Statistical Tables v
How to Use This Census Report I–1
Table Finding Guide II–1
User Notes III–1
Statistical Tables (For a detailed list of statistical tables, see page v) 1

Appendixes

A Geographic Terms and Concepts . . . . . *
B Definitions of Subject Characteristics . . . . . *
C Data Collection and Processing Procedures . . . . . *
D Questionnaire . . . . . *
E Data Products and User Assistance . . . . . *
F Maps F–1
G Accuracy of the Data . . . . . *
H Acknowledgments . . . . . *

* Appendix may be found in the separate volume, PHC-3-A, *Population and Housing Unit Counts, Selected Appendixes,* in print and on the Internet at http://www.census.gov/prod/cen2000/phc-3-a.pdf.

LIST OF STATISTICAL TABLES

Table no.	Title	Page
1.	**Population: Earliest Census to 2000; and Housing Units: 1950 to 2000** . . . . . State, Urban and Rural	1
2.	**Population and Housing Units: 1960 to 2000** . . . . . State, County	2
3.	**Population, Housing Units, Land Area, and Density: 2000; and Percent Change: 1970 to 2000** . . . . . State, County	5
4.	**Population by Urban and Rural: 2000; and Population by Urban: 1990** . . . . . State, County	8
5.	**Population and Housing Units: 1980 to 2000; and Area Measurements and Density: 2000** . . . . . State, County, County Subdivision, Place	11
6.	**Population and Housing Units: 1980 to 2000; and Area Measurements and Density: 2000** . . . . . State, Place and [In Selected States] County Subdivision	44
7.	**Rank by 2000 Population and Housing Units: 1990 and 2000** . . . . . State, Place [2,500 or More Population]	90
8.	**Population by Urban and Rural and Size of Place: 2000** . . . . State, Size of Place [Population]	96
9.	**Population, Housing Units, and Land Area by Urban and Rural and Size of Urban Area: 2000** . . . . . State, Urban and Rural, Size of Urban Area [Population]	98

How to Use This Census Report

CONTENTS

	Page
Introduction	I–1
How to Find Geographic Areas and Subject Matter Data	I–2
How to Use the Statistical Tables	I–2
Graphics	I–5
User Notes	I–5
Appendixes	I–5

INTRODUCTION

Data from Census 2000 are presented in three printed report series:

1. PHC-1, *Summary Population and Housing Characteristics*
2. PHC-2, *Summary Social, Economic, and Housing Characteristics*
3. PHC-3, *Population and Housing Unit Counts*

The data from Census 2000 were derived from a limited number of basic questions asked of the entire population and about every housing unit (referred to as the 100-percent questions, found on the "short form"), and from additional questions asked of a sample of the population and housing units (referred to as the sample questions, found on the "long form").

The PHC-1, *Summary Population and Housing Characteristics,* report series provides data based on the 100-percent questions. The subjects are age, Hispanic or Latino origin, household relationship, race, sex, tenure (owner- or renter-occupied), and vacancy characteristics. Land area measurements and population density also are provided. This series is similar to the 1990 census CPH-1 series.

The PHC-2, *Summary Social, Economic, and Housing Characteristics,* report series provides sample data based on both the 100-percent and the sample questions. Sample subjects include place of birth; residence in 1995; language; educational attainment and school enrollment; veteran status; disability status; employment status; journey to work; work status, earnings, income, and poverty status in 1999; physical housing characteristics; units in structure; fuel and equipment characteristics; owner and renter household characteristics, such as year owner moved into unit; home value; contract and gross rent; and mortgage and rental cost characteristics. This series is similar to the 1990 census CPH-5 series.

The PHC-3, *Population and Housing Unit Counts,* report series provides Census 2000 and historical comparisons of the 100-percent population and housing unit counts. It provides land and water area measurements, and population density. The user notes section documents geographic changes over the past decade. This series is similar to the 1990 census CPH-2 series.

In each series, there is one report for each state, the District of Columbia, and Puerto Rico, plus a United States summary report. Many tables in the United States summary reports include data for Puerto Rico.

HOW TO FIND GEOGRAPHIC AREAS AND SUBJECT MATTER DATA

This report includes a table finding guide to assist the user in locating those statistical tables that contain the desired data. The table finding guide lists alphabetically, by geographic area, the subjects shown in this report. To determine which tables in this report show data for a particular topic, find the subject in the lefthand column of the table finding guide and then look across the columns using the headings at the top for the desired type of geographic area. Figure I–1 is an example of a table finding guide.

The table finding guide does not include cross-classifications of subject-matter items. Additional information to locate data within specific reports is provided in the headnote at the top of the table finding guide and in the footnotes at the bottom of the guide.

Figure I–1.

Table Finding Guide

SUBJECTS BY TYPE OF GEOGRAPHIC AREA AND TABLE NUMBER

The types of geographic areas covered in this report are shown on the side, and subjects are shown at the top. See PHC-3-A, *Population and Housing Unit Counts, Selected Appendixes,* for a description of area classifications (Appendix A) and for definitions and explanations of subject characteristics (Appendix B).

Geographic area	Population		Housing units		Area measurement		Average per square mile		
	Census 2000	Previous censuses	Census 2000	Previous censuses	Total area	Land area	Population	Housing units	Number of places
THE STATE[1]									
Total	1,2,3,4,5,6, 7,7a,8,9	1,2,4,5,6, 7,7a	1,2,3,5,6, 7,7a,9	1,2,5,6, 7,7a	5,6	3,5,6,9	3,5,6	3,5,6	1,8
Urban and rural	1,4,8,9	1,4	1,9	1	–	9	–	–	1,8
Current urban definition	1,4,8,9	1,4	1,9	1	–	9	–	–	1,8
1950-90 urban definition	1,4	1,4	1	1	–	–	–	–	1
Urban and rural by size of place	8	–	–	–	–	–	–	–	8
In urbanized area and in urban cluster	4,9	–	9	–	–	9	–	–	–
Size of urbanized area and urban cluster	9	–	9	–	–	9	–	–	–
In place and not in place	4,8	–	–	–	–	–	–	–	8
COUNTY[2]									
Total	2,3,4,5	2,4,5	2,3,5	2,5	5	3,5	3,5	3,5	–
Urban and rural	4	4	–	–	–	–	–	–	–
COUNTY SUBDIVISION[3]									
By county	5	5	5	5	5	5	5	5	–
Alphabetically by state	6	6	6	6	6	6	6	6	–
By urban and rural parts	6	–	6	–	6	6	6	6	–
By 2000 rank	7a	7a	7a	7a	–	–	–	–	–
PLACE									
By county and county subdivision	5	5	5	5	5	5	5	5	–
Alphabetically by state	6	6	6	6	6	6	6	6	–
By urban and rural parts	6	–	6	–	6	6	6	6	–
By 2000 rank	7	7	7	7	–	–	–	–	–

[1]State, District of Columbia, or Puerto Rico.
[2]Parish in Louisiana; city and borough, municipality, borough, or census area in Alaska; and municipio in Puerto Rico; in Maryland, Missouri, Nevada, and Virginia, one or more cities are independent of counties and are treated as statistical equivalents of counties; the entire District of Columbia, which has no counties, is treated as a county equivalent.
[3]County subdivisions within the state are shown alphabetically with places for the following 12 states: Connecticut, Maine, Massachusetts, Michigan, Minnesota, New Hampshire, New Jersey, New York, Pennsylvania, Rhode Island, Vermont, and Wisconsin.

HOW TO USE THE STATISTICAL TABLES

Parts of a Statistical Table

The census data included in printed reports are arranged in tables. Each table includes four major parts: (1) heading, (2) boxhead, (3) stub, and (4) data field. A typical census report table is illustrated in Figure I–2.

The heading consists of the table number, title, and headnote. The table number indicates the position of the table within the report, while the title is a brief statement indicating the subjects and time reference of the data presented in the table. The headnote is enclosed in brackets and is located under the title. It contains statements that qualify, explain, or provide information pertaining to the entire table.

The boxhead is under the heading. This portion of the table, which contains the individual column heads or captions, describes the data in each vertical column. In the boxhead of many tables, a spanner appears across and above two or more column heads or across two or more lower spanners. The purpose of a spanner is to classify or qualify items below it or separate the table into identifiable blocks in terms of major aspects of the data.

Figure I–2.

PARTS OF A STATISTICAL TABLE

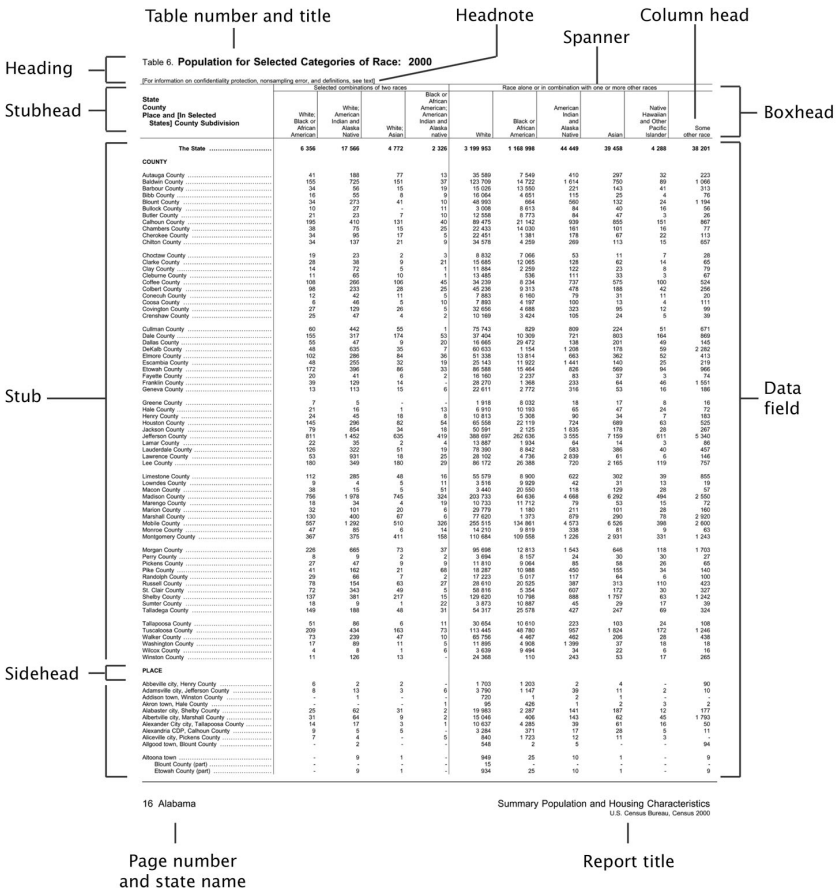

Table 6. **Population for Selected Categories of Race: 2000**

[For information on confidentiality protection, nonsampling error, and definitions, see text]

State County Place and [In Selected States] County Subdivision	Selected combinations of two races: White; Black or African American	White; American Indian and Alaska Native	White; Asian	Black or African American; American Indian and Alaska native	Race alone or in combination with one or more other races: White	Black or African American	American Indian and Alaska Native	Asian	Native Hawaiian and Other Pacific Islander	Some other race
The State	**6 356**	**17 566**	**4 772**	**2 326**	**3 199 953**	**1 168 998**	**44 449**	**39 458**	**4 288**	**38 201**
COUNTY										
Autauga County	41	188	77	13	35 589	7 549	410	297	32	223
Baldwin County	155	725	151	37	123 709	14 722	1 614	750	89	1 066
Barbour County	34	56	15	19	15 026	13 550	221	143	41	313
Bibb County	16	55	8	9	16 064	4 651	115	25	4	76
Blount County	34	273	41	10	49 993	664	560	132	24	1 194
Bullock County	10	27	-	11	3 008	8 613	84	40	16	56
Butler County	21	23	7	10	12 558	9 773	84	47	3	26
Calhoun County	195	410	131	40	89 475	21 142	939	655	151	867
Chambers County	38	75	15	25	22 433	14 030	161	101	16	77
Cherokee County	34	95	17	5	22 451	1 381	178	67	22	113
Chilton County	34	137	21	9	34 578	4 259	269	113	15	657
Choctaw County	19	23	2	3	8 832	7 066	53	11	7	28
Clarke County	28	38	9	21	15 685	12 065	128	62	14	65
Clay County	14	72	5	1	11 884	2 259	122	23	8	79
Cleburne County	11	65	10	-	13 485	536	111	33	-	67
Coffee County	108	255	126	45	24 226	9 213	477	532	100	358
Colbert County	62	233	26	25	49 238	9 374	474	165	42	204
Conecuh County	10	46	8	5	7 883	8 160	78	31	4	50
Coosa County	8	46	5	10	7 883	4 187	100	13	4	111
Covington County	27	129	26	5	32 656	4 688	323	95	12	99
Crenshaw County	25	47	4	2	10 169	3 424	105	24	5	39
Cullman County	60	442	55	1	75 743	829	809	224	51	671
Dale County	155	317	174	53	37 404	10 309	721	803	164	869
Dallas County	55	47	9	20	16 665	29 472	138	201	49	145
DeKalb County	48	635	35	7	60 633	1 154	1 208	178	59	2 282
Elmore County	102	286	84	36	51 338	13 814	663	362	52	413
Escambia County	48	255	32	19	25 143	11 922	1 441	140	25	219
Etowah County	172	596	86	33	86 588	15 464	826	569	94	966
Fayette County	20	41	6	2	16 160	2 237	83	37	3	74
Franklin County	39	129	14	-	28 270	1 368	233	64	46	1 551
Geneva County	13	113	15	6	22 611	2 772	316	53	16	186
Greene County	7	5	-	-	1 918	8 032	18	17	8	16
Hale County	21	16	1	13	6 910	10 193	65	47	24	72
Henry County	24	45	18	8	10 813	5 368	90	34	7	183
Houston County	145	296	82	54	65 558	22 119	724	689	63	525
Jackson County	79	854	34	18	50 591	2 125	1 835	178	28	267
Jefferson County	811	1 452	603	4	662 047	262 518	3 556	7 159	611	5 340
Lamar County	11	42	5	9	13 887	1 634	73	102	4	40
Lauderdale County	126	322	51	19	79 390	8 942	583	386	40	457
Lawrence County	53	931	18	25	28 102	4 736	2 839	61	6	146
Lee County	180	349	180	29	86 172	26 388	720	2 165	119	757
Limestone County	112	285	48	16	55 579	8 900	622	302	39	855
Lowndes County	9	4	5	11	3 516	9 929	42	31	13	19
Macon County	38	15	5	51	3 440	20 550	118	129	28	57
Madison County	756	1 978	745	324	200 733	64 636	4 668	6 292	494	2 550
Marengo County	18	34	4	19	10 733	11 712	79	53	15	72
Marion County	32	101	20	6	29 779	1 180	211	101	28	160
Marshall County	130	400	67	6	77 620	1 373	679	290	78	2 520
Mobile County	557	1 292	510	326	250 515	134 861	4 573	6 526	398	2 600
Monroe County	47	85	6	14	14 210	9 819	338	81	9	63
Montgomery County	367	375	411	158	110 684	109 558	1 226	2 931	331	1 243
Morgan County	226	665	73	37	95 698	12 813	1 543	646	118	1 703
Perry County	8	9	2	2	3 694	8 157	24	30	30	27
Pickens County	27	47	9	9	11 810	9 064	85	68	26	65
Pike County	41	162	21	68	18 287	10 988	450	155	34	140
Randolph County	29	66	7	2	17 223	5 017	117	64	6	100
Russell County	78	154	63	27	28 610	20 525	387	313	110	423
St. Clair County	137	361	49	7	64 630	5 394	692	167	20	327
Shelby County	127	581	217	15	126 635	10 798	886	1 757	67	1 342
Sumter County	18	34	7	22	5 673	10 897	45	39	17	54
Talladega County	149	188	48	31	54 317	25 578	427	247	69	324
Tallapoosa County	51	86	6	11	30 654	10 610	223	103	24	108
Tuscaloosa County	209	434	163	73	113 445	40 780	957	1 824	172	1 246
Walker County	73	239	47	10	65 756	4 467	462	206	28	438
Washington County	17	89	11	5	11 895	4 908	1 399	37	18	18
Wilcox County	4	8	1	6	3 639	9 494	34	22	6	16
Winston County	11	126	13	-	24 368	110	243	53	17	265
PLACE										
Abbeville city, Henry County	6	2	2	-	1 703	1 203	2	4	-	90
Adamsville city, Jefferson County	8	13	3	6	3 790	1 147	39	11	2	10
Addison town, Winston County	-	1	-	-	720	1	2	1	-	-
Akron town, Hale County	-	-	-	1	95	426	1	2	3	2
Alabaster city, Shelby County	25	62	31	2	19 983	2 287	141	187	12	177
Albertville city, Marshall County	31	64	9	2	15 040	406	143	62	45	1 793
Alexander City city, Tallapoosa County	14	17	3	1	10 637	4 285	39	61	16	50
Alexandria CDP, Calhoun County	9	5	5	-	3 284	371	17	28	5	11
Aliceville city, Pickens County	7	4	-	5	840	1 723	12	11	3	-
Allgood town, Blount County	-	2	-	-	548	2	5	-	-	94
Altoona town	-	9	1	-	949	25	10	1	-	9
Blount County (part)	-	-	-	-	15	-	-	-	-	-
Etowah County (part)	-	9	1	-	934	25	10	1	-	9

16 Alabama — Summary Population and Housing Characteristics, U.S. Census Bureau, Census 2000

The stub is located at the left edge of the table. It includes a listing of line or row captions or descriptions. At the top of the stub is the stubhead. The stubhead is considered to be an extension of the table title and usually shows generic geographic area designations and restrictions.

In the stub, several features are used to help the user better understand the contents of the table. Usually, a block of data lines is preceded by a sidehead. The sidehead, similar to a spanner, describes and classifies the stub entries following it. The use of indentation in a stub indicates the relationship of one data line to another. Indented data lines represent subcategories that, in most instances, sum to a total. Occasionally in tables, it is desirable to show one or more single-line subcategories that do not sum to the total.

The data field is that part of the statistical table that contains the data. It extends from the bottom of the boxhead to the bottom of the table and from the right of the stub to the right edge of the page.

Both geographic and subject-matter terms appear in tables. It is important to read the definitions of the terms used in the tables because census terms often are defined in special ways that reflect the manner in which the questions were asked and the data were tabulated. Definitions of geographic terms are provided in PHC-3-A, *Population and Housing Unit Counts, Selected Appendixes,* Appendix A. Census tables often include derived measures such as medians, means, percentages, and ratios. These and other subject-matter terms are defined in Appendix B of the same report.

Symbols and Geographic Abbreviations

The following symbols are used in the tables and explanations of subjects covered in Census 2000 reports:

- A dash "-" represents zero or a derived measure that rounds to less than 0.1.
- (X) means not applicable. In the 1990 and earlier decennial census reports, three dots "..." meant not applicable.
- (NA) means not available.

- The superscript prefix "r" indicates that the count has been revised since the publication of the 1990 census reports, or that the area was erroneously omitted or not shown in the correct geographic relationship in the 1990 census reports. This symbol appears only in the Census 2000 PHC-3, *Population and Housing Unit Counts,* report series.
- A dagger "†" next to the name of a geographic area indicates that there has been a geographic change (for example, an annexation or detachment, a new incorporation, or a name change) since the information was published for the 1990 census for that area. This symbol appears only in the Census 2000 PHC-3, *Population and Housing Unit Counts*, report series. The geographic change information for the entities in a state is shown in the "User Notes" section of the Census 2000 PHC-3 report for that state.
- A plus sign "+" is appended to the lower bound of the highest interval when the median falls in the upper interval of an open-ended distribution. A minus sign "-" is appended to the upper bound of the lowest interval when the median falls in the lowest interval of an open-ended distribution. For more information on medians, see the section on "Derived Measures" in Appendix B.
- A minus sign "-" preceding a figure denotes decrease. The minus sign appears only in the Census 2000 PHC-3, *Population and Housing Unit Counts,* report series.
- (U) means the place or place part is composed entirely of urban land area. The (U) appears only in the Census 2000 PHC-3, *Population and Housing Unit Counts,* report series.
- (R) means the place or place part is composed entirely of rural land area. The (R) appears only in the Census 2000 PHC-3, *Population and Housing Unit Counts,* report series.
- (U/R) means the place or place part is composed of both urban land area and rural land area. The (U/R) appears only in the Census 2000 PHC-3, *Population and Housing Unit Counts,* report series.

The following geographic abbreviations and terms may be used in the tables in this report:

- A "(part)" next to the name of a geographic area in a hierarchical presentation indicates that the geographic entity is located only partially in the superior geographic entity. For example, a "(part)" next to a place name in a county subdivision-place hierarchy indicates that the place is located in more than one county subdivision. (Places also may be "split" by county, congressional district, urban/rural, metropolitan area, voting district, and other geographic boundaries, depending on the presentation.) Other geographic entities also can be "split" by a higher level entity. The exception is a tabulation block, which is unique within all geographic entities in census products.
- ANVSA is Alaska Native village statistical area.
- ANRC is Alaska Native Regional Corporation.
- CCD is census county division.
- CDP is census designated place.
- CMSA is consolidated metropolitan statistical area.
- MA is metropolitan area.
- MSA is metropolitan statistical area.
- OTSA is Oklahoma tribal statistical area.
- PMSA is primary metropolitan statistical area.
- SDAISA is state designated American Indian statistical area.
- TDSA is tribal designated statistical area.
- UT is unorganized territory.

GRAPHICS

Charts, statistical maps, and other graphic summaries are included in some Census 2000 reports.

USER NOTES

User notes include corrections, errata, and related explanatory information. This section appears directly before the statistical tables in census reports. It presents information about unique characteristics of the report and changes or corrections made too late to be reflected in the text or tables themselves. However, sometimes this information becomes available too late to be reflected even in the user notes. Census 2000 user updates are available on the Census Bureau's Internet site at www.census.gov/main/www/cen2000.html. To receive notification of user notes, subscribe to the Census Product Update (http://www.census.gov/mp/www/cpu.html), a biweekly e-mail newsletter available from the Customer Services Center of the Marketing Services Office at the U.S. Census Bureau, or contact the Customer Services Center directly on 301-763-INFO (4636) or at webmaster@census.gov.

APPENDIXES

Appendixes A through E, G, and H, described below, are found in the separate printed volume, PHC-3-A, *Population and Housing Unit Counts, Selected Appendixes,* or on the Internet at http://www.census.gov/prod/cen2000/phc-3-a.pdf. Appendix F is included in this report.

Appendix A, Geographic Terms and Concepts. Provides definitions of the types of geographic areas and related information used in census products.

Appendix B, Definitions of Subject Characteristics. Contains definitions for the subject-matter terms used in census products, including explanations of derived measures, limitations of the data, and comparability with previous censuses. The subjects are listed alphabetically. Population characteristics are defined first, followed by the definitions of the housing subjects.

Appendix C, Data Collection and Processing Procedures. Explains the enumeration and residence rules used in counting the population and housing units in the United States and Puerto Rico. It also describes the major components of the operational plan for Census 2000, and includes a glossary of terms.

Appendix D, Questionnaire Facsimile. Presents a facsimile of the Census 2000 questionnaire used to collect the data in this report.

Appendix E, Data Products and User Assistance. Summarizes the Census 2000 data products by describing the information available in printed reports and through electronic media such as CD-ROM, DVD, and the Internet. It also describes Census 2000 maps and other geographic products, reference materials, and sources of assistance.

Appendix F, Maps. Contains maps depicting the geographic areas shown in this report.

Appendix G, Accuracy of the Data. Provides information on confidentiality of the data, imputation of housing unit status and population counts, sources of errors in the data, and editing of unacceptable data.

Appendix H, Acknowledgments. Lists many of the U.S. Census Bureau staff who participated in the various activities of Census 2000.

Table Finding Guide

SUBJECTS BY TYPE OF GEOGRAPHIC AREA AND TABLE NUMBER

The types of geographic areas covered in this report are shown on the side, and subjects are shown at the top. See PHC-3-A, *Population and Housing Unit Counts, Selected Appendixes,* for a description of area classifications (Appendix A) and for definitions and explanations of subject characteristics (Appendix B).

Geographic area	Population		Housing units		Area measurement		Average per square mile		Number of places
	Census 2000	Previous censuses	Census 2000	Previous censuses	Total area	Land area	Population	Housing units	
THE STATE[1]									
Total	1,2,3,4,5,6, 7,7a,8,9	1,2,4,5,6, 7,7a	1,2,3,5,6, 7,7a,9	1,2,5,6, 7,7a	5,6	3,5,6,9	3,5,6	3,5,6	1,8
Urban and rural	1,4,8,9	1,4	1,9	1	–	9	–	–	1,8
Current urban definition	1,4,8,9	1,4	1,9	1	–	9	–	–	1,8
1950-90 urban definition	1,4	1,4	1	1	–	–	–	–	1
Urban and rural by size of place	8	–	–	–	–	–	–	–	8
In urbanized area and in urban cluster	4,9	–	9	–	–	9	–	–	–
Size of urbanized area and urban cluster	9	–	9	–	–	9	–	–	–
In place and not in place	4,8	–	–	–	–	–	–	–	8
COUNTY[2]									
Total	2,3,4,5	2,4,5	2,3,5	2,5	5	3,5	3,5	3,5	–
Urban and rural	4	4	–	–	–	–	–	–	–
COUNTY SUBDIVISION[3]									
By county	5	5	5	5	5	5	5	5	–
Alphabetically by state	6	6	6	6	6	6	6	6	–
By urban and rural parts	6	–	6	–	6	6	6	6	–
By 2000 rank	7a	7a	7a	7a	–	–	–	–	–
PLACE									
By county and county subdivision	5	5	5	5	5	5	5	5	–
Alphabetically by state	6	6	6	6	6	6	6	6	–
By urban and rural parts	6	–	6	–	6	6	6	6	–
By 2000 rank	7	7	7	7	–	–	–	–	–

[1]State, District of Columbia, or Puerto Rico.

[2]Parish in Louisiana; city and borough, municipality, borough, or census area in Alaska; and municipio in Puerto Rico; in Maryland, Missouri, Nevada, and Virginia, one or more cities are independent of counties and are treated as statistical equivalents of counties; the entire District of Columbia, which has no counties, is treated as a county equivalent.

[3]County subdivisions within the state are shown alphabetically with places for the following 12 states: Connecticut, Maine, Massachusetts, Michigan, Minnesota, New Hampshire, New Jersey, New York, Pennsylvania, Rhode Island, Vermont, and Wisconsin.

User Notes

Additional information concerning this Census 2000 product may become available after this report is published. This information, called Notes and Errata, is available in portable document format (PDF) on the U.S. Census Bureau's Internet site at http://www.census.gov/main/www/cen2000.html. To receive notification of user notes, subscribe to the Census Product Update (http://www.census.gov/mp/www/cpu.html), a biweekly e-mail newsletter available from the Customer Service Center of the Marketing Services Office at the U.S. Census Bureau, or contact the Customer Services Center directly on 301-763-INFO (4636) or at webmaster@census.gov.

GENERAL NOTES

User Note 1

The user should be aware that there are limitations to many of these data. Please refer to the text provided with this report for further explanation of the limitations of the data. The population and other data shown for Census 2000 in this report is as of April 1, 2000; the boundaries used for all geographic entities are as of January 1, 2000. All boundaries are intended for Census Bureau statistical data collection and presentation only; their depiction and designation for statistical purposes do not constitute a determination of jurisdictional authority or entitlement. Corrections to the Census 2000 data as a result of certified Count Question Review changes are available from the Census Bureau's Internet site at: www.census.gov/prod/cen2000/notes/errata.pdf.

User Note 2

Data comparability for county subdivisions is shown only when the county subdivision contains substantially the same territory as reported for the 1990 census (generally defined as at least 80 percent of the previous territory). There is no comparability provided for county subdivisions that have been extensively revised. Revised entities are noted by and within county. Changes to a geographic entity can be the result of legal change actions, statistical redefinition, correction of previous boundary or drafting errors, or new erroneous information.

Incorporated place and census designated place (CDP) comparability is provided for all places that retained their name or general area without regard to the amount of territorial change between censuses. Place comparability is not shown if the entity is new for Census 2000 (including changes from a CDP to a legally incorporated place and vice versa) or is the result of a merger that created an entirely new entity, or if a Census 2000 CDP contains less than 50 percent of the territory of a 1990 census CDP.

HISTORICAL NOTES

Texas was originally part of Mexico, achieving independence as the Republic of Texas in 1836. The United States acquired the area of Texas through annexation and Texas was admitted to the Union on March 1, 1845, as the 28th state. At the time of statehood, Texas included part of present-day Colorado, Kansas, New Mexico, Oklahoma, and Wyoming. Texas sold territory to the United States in 1850 to assume generally the same boundary as the present state, but there were some subsequent revisions. In 1896, the Supreme Court ruled the Texas claim to the Greer County area in southwest Oklahoma to be invalid, and the area was officially deemed to be part of Oklahoma. An additional boundary dispute with Oklahoma was settled in 1930 by adding a narrow strip of territory to Texas. As the Rio Grande has changed its course, the United States and the Republic of Mexico have made periodic adjustments to their boundary that affected the boundary of Texas.

Census data for Texas are available beginning with the 1850 census.

GEOGRAPHIC NOTES

User Note 1

Texas is divided into 254 counties. The 860 county subdivisions in the state are census county divisions (CCDs), which are statistical subdivisions delineated for presentation of decennial census data. There are 1,192 incorporated places and 318 CDPs in Texas. Incorporated places in the state are legally described as cities, towns, and villages. The Census Bureau treats all incorporated places and CDPs as dependent within CCDs.

User Note 2

Table 5 does not show revised 1990 census counts for places that were located in more than one county subdivision. These places are listed below. Revisions to the 1990 census counts for whole places (indicated by the superscript prefix "r" next to the figure) can be found in Table 6.

Amarillo city (part), Randall County
Austin city (part), Travis County
Austin city (part), Williamson County
Bridge City city, Orange County
Cedar Hill city (part), Ellis County
Cibolo city (part), Guadalupe County
College Station city, Brazos County
Conroe city, Montgomery County
Cool city, Parker County
Dallas city (part), Collin County
Dallas city (part), Dallas County
Ennis city, Ellis County
Houston city (part), Harris County
Kaufman city, Kaufman County
Lake Jackson city, Brazoria County
Lowry Crossing city, Collin County
Midlothian city, Ellis County
Orange city, Orange County
Paris city, Lamar County
Pasadena city, Harris County
Pearland city (part), Brazoria County
Plano city (part), Collin County
Port Arthur city, Jefferson County
Ransom Canyon town, Lubbock County
Richmond city, Fort Bend County
San Angelo city, Tom Green County
San Antonio city, Bexar County
Seguin city, Guadalupe County
Shermon city, Grayson County
Stafford town (part), Fort Bend County
Sugar Land city, Fort Bend County
Temple city, Bell County

GEOGRAPHIC CHANGE NOTES

The Geographic Change Notes listed below document high-level geographic entities—counties, county subdivisions, and places—that are different from the information reported in the 1990 census. The notes identify geographic entities whose name and/or boundary have changed, entities that no longer exist, newly established entities (both legal and statistical), and changes in geographic relationships, such as places that exist in one county and have expanded into or withdrawn from another county (the notes do not identify the other county(ies) in which the entity exists; this can be determined from the Table listing all places in this publication) and places that have become independent of or dependent within one or more county subdivisions. The changes are reported by and within county. A few of the reported changes in name, legal status, or legal relationship may be incorrect; if so, the correct version is shown in any Correction Notes section above. Some changes are the result of legal actions that took place prior to the 1990 census, but were not reported in that census.

The change notes for previous censuses reported only changes that occurred primarily as the result of specific legal actions, as well as identifiable revisions to statistical entities (primarily

county subdivisions). For Census 2000, the notes reflect any boundary change that affects a geographic entity, regardless of whether it is the result of legal action, redefinition of a statistical entity, correction of a previous boundary-reporting or -drafting error, or new erroneous information. For example, the county-level text "all districts revised" may reflect a legal redistricting of all county subdivisions in the county, a major or minor relocation of county subdivision boundaries due to more accurate mapping or more accurate boundary information, or a combination of these that, in one way or another, affect every county subdivision in a county. In states whose legal entities rarely undergo a legal boundary change, such as the New England states, most of the entities reported to have exchanged, gained, or lost territory did so as the result of mapping changes, not legal actions. The extent and location of the boundary changes affecting any particular entity can be determined by comparing the TIGER/Line® Files, Cartographic Boundary Files, or a comparable set of maps for the 1990 and 2000 censuses.

Anderson County, Texas
- Elkhart town ..... gained and lost territory.
- Frankston CCD ..... gained territory from Palestine CCD.
- Palestine CCD..... lost territory to Frankston CCD.
- Palestine city ..... gained and lost territory.

Andrews County, Texas
- Andrews North CCD..... gained territory from Andrews South CCD.
- Andrews South CCD..... lost territory to Andrews North CCD.
- Andrews city..... gained territory.

Angelina County, Texas..... all CCDs revised except Diboll.
- Diboll city..... gained and lost territory.
- Hudson city..... gained territory.
- Lufkin city ..... gained and lost territory.

Aransas County, Texas
- Aransas Pass city ..... gained territory.
- Fulton town..... gained territory.
- Rockport city ..... gained and lost territory.

Archer County, Texas
- Archer CCD ..... name changed to Archer City.
- Archer City CCD ..... name changed from Archer.
- Archer City city ..... gained territory.
- Lakeside City town ..... lost territory.
- Megargel town..... gained and lost territory.
- Wichita Falls city..... deleted from Archer County.

Armstrong County, Texas
- Claude North CCD..... exchanged territory with Claude South CCD.
- Claude South CCD..... exchanged territory with Claude North CCD.

Atascosa County, Texas
- Charlotte city ..... lost territory.
- Christine town..... gained territory.
- Jourdanton city ..... gained and lost territory.
- Pleasanton city ..... gained and lost territory.
- Poteet city ..... lost territory.

Austin County, Texas
- Bellville city ..... gained and lost territory.
- Industry city ..... new incorporated place.
- San Felipe town..... gained territory.
- Sealy city..... gained territory.
- Wallis city ..... gained and lost territory.

Bandera County, Texas
- Bandera city ..... gained and lost territory.
- Lakehills CDP ..... gained territory.

Bastrop County, Texas ..... all CCDs revised.
- Bastrop city ..... gained territory.
- Camp Swift CDP ..... gained territory.
- Circle D-KC Estates CDP..... gained and lost territory.
- Elgin city..... gained and lost territory.
- Garfield CDP ..... deleted from Bastrop County.
- Smithville city ..... gained territory.
- Wyldwood CDP ..... gained territory.

Baylor County, Texas
- Seymour city..... gained and lost territory.

Bee County, Texas
- Blue Berry Hill CDP ..... new CDP.
- Normanna CDP ..... new CDP.
- Pawnee CDP ..... new CDP.
- Pettus CDP..... new CDP.
- Skidmore CDP ..... new CDP.
- Tuleta CDP ..... new CDP.
- Tulsita CDP..... new CDP.
- Tynan CDP ..... new CDP.

Bell County, Texas ..... gained territory from Burnet and Williamson Counties.
- Bartlett city ..... gained territory.
- Belton CCD ..... lost territory to Killeen CCD.
- Belton city ..... gained and lost territory.
- Copperas Cove city..... expanded into Bell County.
- Fort Hood CCD ..... lost territory to Killeen CCD.
- Fort Hood CDP..... lost territory.
- Harker Heights city..... gained and lost territory.
- Killeen CCD ..... gained territory from Belton and Fort Hood CCDs.
- Killeen city..... gained and lost territory.
- Little River-Academy city..... gained and lost territory.
- Morgan's Point Resort city ..... lost territory.
- Nolanville city ..... gained and lost territory.
- Rogers CCD..... gained territory from South Bell CCD.
- Salado CDP ..... gained territory.
- South Bell CCD..... lost territory to Rogers CCD.
- Southwest Bell CCD ..... gained territory from Briggs CCD, Burnet County and Florence CCD, Williamson County.
- Temple city ..... gained and lost territory.
- Troy city ..... lost territory.

Bexar County, Texas	all CCDs revised.
Balcones Heights city	gained territory.
China Grove town	gained and lost territory.
Converse city	gained and lost territory.
Cross Mountain CDP	lost territory.
Dominion CDP	deleted; part now in San Antonio city.
Fair Oaks Ranch city	gained and lost territory.
Grey Forest city	gained and lost territory.
Helotes city	gained territory.
Hill Country Village city	gained territory.
Hollywood Park town	gained territory.
Kirby city	gained territory.
Lackland AFB CDP	lost territory.
Leon Valley city	gained and lost territory.
Live Oak city	lost territory.
San Antonio city	gained and lost territory; includes part of deleted Dominion CDP.
Scenic Oaks CDP	lost territory.
Schertz city	gained and lost territory.
Selma city	lost territory.
Shavano Park city	gained and lost territory.
Timberwood Park CDP	lost territory.
Universal City city	gained and lost territory.
Windcrest city	lost territory.
Blanco County, Texas	
Johnson City city	gained and lost territory.
Round Mountain town	gained and lost territory.
Bosque County, Texas	
Clifton CCD	exchanged territory with Valley Mills CCD.
Clifton city	gained and lost territory.
Iredell city	lost territory.
Meridian city	gained territory.
Morgan city	gained territory.
Valley Mills CCD	exchanged territory with Clifton CCD.
Bowie County, Texas	
De Kalb city	changed legal description from town to city.
Hooks CCD	gained territory from Texarkana CCD.
Hooks city	gained and lost territory.
Leary city	gained territory.
Maud city	gained territory.
Nash city	gained and lost territory.
New Boston city	changed legal description from town to city; gained and lost territory.
Texarkana CCD	lost territory to Hooks CCD.
Red Lick city	new incorporated place.
Texarkana city	gained and lost territory.
Wake Village city	gained and lost territory.

Brazoria County, Texas	all CCDs revised.
Alvin city	gained and lost territory.
Angleton city	gained and lost territory.
Bonney village	gained and lost territory.
Brazoria city	gained territory.
Brookside Village city	gained and lost territory.
Clute city	gained territory.
Damon CDP	new CDP.
Danbury city	gained and lost territory.
Freeport city	gained territory.
Lake Jackson city	gained and lost territory.
Liverpool city	changed legal description from village to city.
Manvel city	gained and lost territory.
Oyster Creek city	changed legal description from village to city; gained and lost territory.
Pearland city	gained and lost territory.
Quintana town	gained and lost territory.
Richwood city	gained territory.
Sweeny city	changed legal description from town to city; gained territory.
West Columbia city	gained territory.
Brazos County, Texas	all CCDs revised.
Bryan city	gained territory.
College Station city	gained and lost territory.
Millican town	new incorporated place.
Brewster County, Texas	
Alpine city	gained and lost territory.
Marathon CDP	new CDP.
Study Butte-Terlingua CDP	new CDP.
Brooks County, Texas	
Airport Road Addition CDP	new CDP.
Cantu Addition CDP	new CDP.
Encino CCD	exchanged territory with Falfurrias CCD.
Encino CDP	new CDP.
Falfurrias CCD	exchanged territory with Encino CCD.
Falfurrias city	gained territory.
Flowella CDP	new CDP.
Brown County, Texas	all CCDs revised except Blanket.
Blanket town	gained and lost territory.
Brownwood city	gained and lost territory.
Early city	gained territory.
Lake Brownwood CDP	lost territory.
Burnet County, Texas	gained territory from Williamson County; lost territory to Bell County.
Bertram city	gained and lost territory.
Briggs CCD	gained territory from Florence CCD, Williamson County; lost territory to Southwest Bell CCD, Bell County.
Burnet CCD	lost territory to Marble Falls CCD.

Burnet County, Texas—Con.

Burnet city	gained and lost territory.
Cottonwood Shores city	gained territory.
Granite Shoals city	gained territory.
Highland Haven city	new incorporated place.
Horseshoe Bay CDP	lost territory.
Marble Falls CCD	gained territory from Burnet CCD.
Marble Falls city	gained and lost territory.
Meadowlakes city	gained and lost territory.

Caldwell County, Texas

Lockhart CCD	gained territory from Martindale CCD.
Lockhart city	gained and lost territory.
Luling city	gained territory.
Martindale CCD	lost territory to Lockhart CCD.
Martindale city	changed legal description from town to city; gained territory.
San Marcos city	gained territory.

Calhoun County, Texas

Point Comfort city	gained territory.
Port Lavaca city	gained territory.
Seadrift city	gained territory.

Callahan County, Texas

Clyde city	changed legal description from town to city; gained and lost territory.

Cameron County, Texas	all CCDs revised.
Arroyo Alto CDP	new CDP.
Arroyo Colorado Estates CDP	new CDP.
Arroyo Gardens-La Tina Ranch CDP	new CDP.
Bayview town	gained and lost territory.
Bixby CDP	new CDP.
Bluetown-Iglesia Antigua CDP	new CDP.
Brownsville city	gained and lost territory.
Cameron Park CDP	lost territory.
Chula Vista-Orason CDP	new CDP.
Combes town	gained territory.
Del Mar Heights CDP	new CDP.
El Camino Angosto CDP	new CDP.
Encantada-Ranchito El Calabo CDP	lost territory.
Grand Acres CDP	new CDP.
Green Valley Farms CDP	new CDP.
Harlingen city	gained and lost territory.
La Feria North CDP	new CDP.
La Feria city	gained territory.
Lago CDP	new CDP.
Laguna Heights CDP	lost territory.
Laguna Vista town	changed legal description from village to town; gained territory.
La Paloma CDP	new CDP.
Las Palmas-Juarez CDP	new CDP.

Cameron County, Texas—Con.

Lasana CDP	new CDP.
Laureles CDP	new CDP.
Los Fresnos city	gained and lost territory.
Los Indios town	new incorporated place.
Lozano CDP	new CDP.
Olmito CDP	new CDP.
Palm Valley city	changed legal description from town to city; gained and lost territory.
Port Isabel city	gained and lost territory.
Rancho Viejo town	lost territory.
Ratamosa CDP	new CDP.
Reid Hope King CDP	new CDP.
Rio Hondo city	gained and lost territory.
San Benito city	gained and lost territory.
San Pedro CDP	new CDP.
Santa Maria CDP	new CDP.
Santa Rosa town	gained territory.
Solis CDP	new CDP.
South Padre Island town	gained territory.
South Point CDP	new CDP.
Tierra Bonita CDP	new CDP.
Villa Pancho CDP	new CDP.
Villa del Sol CDP	new CDP.
Yznaga CDP	new CDP.

Camp County, Texas

Pittsburg city	gained territory.
Rocky Mound town	lost territory.

Carson County, Texas

Groom town	changed legal description from city to town.

Cass County, Texas	all CCDs revised except Hughes Springs-Avinger.
Atlanta city	lost territory.
Hughes Springs city	gained and lost territory.
Queen City city	lost territory.

Castro County, Texas

Dimmitt city	gained and lost territory.
Nazareth city	gained and lost territory.

Chambers County, Texas	gained territory from Galveston County.
Baytown city	gained and lost territory.
Beach City city	changed legal description from town to city.
Cove city	changed legal description from town to city.
Mont Belvieu city	changed legal description from town to city; gained and lost territory.
Old River-Winfree city	changed legal description from town to city.
Stowell CDP	lost territory.
Texas City city	expanded into Chambers County.
Winnie-Stowell CCD	gained territory from Bolivar Peninsula CCD, Galveston County.

Cherokee County, Texas
- Alto town ..... gained territory.
- Jacksonville CCD ..... exchanged territory with Rusk CCD.
- Jacksonville city ..... gained and lost territory.
- New Summerfield city ..... gained territory.
- Reklaw city ..... changed legal description from town to city.
- Rusk CCD ..... exchanged territory with Jacksonville CCD.
- Rusk city ..... gained and lost territory.

Childress County, Texas
- Childress city ..... gained territory.

Clay County, Texas ..... all CCDs revised.
- Byers city ..... gained and lost territory.
- Henrietta city ..... gained territory.

Cochran County, Texas
- Morton city ..... lost territory.
- Whiteface town ..... gained and lost territory.

Coke County, Texas
- Blackwell city ..... changed legal description from town to city.
- Robert Lee city ..... gained territory.

Coleman County, Texas
- Coleman city ..... gained territory.

Collin County, Texas
- Allen city ..... gained and lost territory.
- Anna CCD ..... lost territory to McKinney CCD.
- Anna city ..... gained and lost territory.
- Blue Ridge city ..... changed legal description from town to city; gained territory.
- Celina town ..... lost territory.
- Dallas city ..... gained and lost territory.
- Fairview town ..... gained and lost territory.
- Farmersville CCD ..... gained territory from Nevada CCD.
- Farmersville city ..... gained and lost territory.
- Frisco city ..... gained and lost territory.
- Garland city ..... gained and lost territory.
- Josephine city ..... changed legal description from town to city; gained and lost territory.
- Lavon town ..... gained territory.
- Lowry Crossing city ..... gained and lost territory.
- Lucas city ..... changed legal description from town to city; gained and lost territory.
- McKinney CCD ..... gained territory from Anna CCD; lost territory to Plano CCD.
- McKinney city ..... gained and lost territory.
- Melissa city ..... gained and lost territory.
- Murphy city ..... gained and lost territory.
- Nevada CCD ..... lost territory to Farmersville CCD.
- Nevada city ..... gained territory.
- New Hope town ..... gained and lost territory.

Collin County, Texas—Con.

Parker city	lost territory.
Plano CCD	gained territory from McKinney CCD.
Plano city	gained and lost territory.
Princeton city	gained and lost territory.
Prosper town	gained and lost territory.
Richardson city	gained and lost territory.
Royse City city	gained territory.
St. Paul town	gained territory.
Sachse city	gained and lost territory.
Van Alstyne city	changed legal description from town to city; expanded into Collin County.
Westminster city	changed legal description from town to city; lost territory.
Weston city	changed legal description from town to city; gained and lost territory.
Wylie city	gained and lost territory.

Collingsworth County, Texas

Quail CDP	new CDP.
Samnorwood CDP	new CDP.
Wellington city	gained and lost territory.

Colorado County, Texas

Columbus city	gained and lost territory.
Eagle Lake city	gained territory.
Garwood CCD	lost territory to Weimar CCD.
Weimar CCD	gained territory from Garwood CCD.
Weimar city	gained territory.

Comal County, Texas

Bulverde city	new incorporated place.
Canyon Lake CDP	lost territory.
Fair Oaks Ranch city	gained territory.
Garden Ridge city	gained territory.
New Braunfels city	gained and lost territory.
San Antonio city	expanded into Comal County.
Schertz city	gained and lost territory.

Comanche County, Texas

Comanche city	gained and lost territory.

Concho County, Texas

Eden city	gained territory.

Cooke County, Texas	all CCDs revised.
Callisburg city	changed legal description from town to city.
Gainesville city	gained and lost territory.
Lake Kiowa CDP	new CDP.
Lindsay town	gained territory.
Muenster city	gained territory.
Valley View town	gained territory.

Coryell County, Texas

Copperas Cove CCD	gained territory from Fort Hood CCD.
Copperas Cove city	gained territory.
Fort Gates city	disincorporated; part now in Gatesville city.
Fort Hood CCD	lost territory to Copperas Cove CCD.
Gatesville CCD	exchanged territory with North Coryell CCD.
Gatesville city	gained and lost territory; includes part of former Fort Gates city.
McGregor city	expanded into Coryell County.
North Coryell CCD	exchanged territory with Gatesville CCD.

Crane County, Texas

Crane North CCD	exchanged territory with Crane South CCD.
Crane South CCD	exchanged territory with Crane North CCD.
Crane city	lost territory.

Crockett County, Texas

Ozona CDP	lost territory.

Crosby County, Texas

Crosbyton city	lost territory.
Lorenzo city	changed legal description from town to city.
Ralls city	gained territory.

Culberson County, Texas

Van Horn town	gained territory.

Dallam County, Texas

Dalhart city	gained and lost territory.

Dallas County, Texas	lost territory to Denton County.
Addison town	changed legal description from city to town; gained and lost territory.
Balch Springs city	gained and lost territory.
Buckingham town	disincorporated; now in Richardson city.
Carrollton city	gained and lost territory.
Cedar Hill city	gained and lost territory.
Coppell city	gained and lost territory.
Dallas city	gained and lost territory.
DeSoto city	gained and lost territory.
Duncanville city	gained and lost territory.
Farmers Branch city	gained and lost territory.
Ferris city	expanded into Dallas County.
Garland city	gained and lost territory.
Glenn Heights city	gained and lost territory.
Grand Prairie city	gained and lost territory.
Grapevine city	gained and lost territory.
Hutchins city	gained and lost territory.
Irving city	gained and lost territory.
Lancaster city	gained and lost territory.
Lewisville city	gained and lost territory.
Mesquite city	gained and lost territory.
Northeast CCD	lost territory to Hebron CCD, Denton County.

Dallas County, Texas—Con.

Ovilla city	lost territory.
Richardson city	gained and lost territory; includes former Buckingham town.
Rowlett city	gained and lost territory.
Sachse city	gained and lost territory.
Seagoville city	gained territory.
Sunnyvale town	gained territory.
Wilmer city	gained and lost territory.
Wylie city	gained and lost territory.

Dawson County, Texas

Lamesa city	gained and lost territory.

Deaf Smith County, Texas

Hereford city	gained and lost territory.

Delta County, Texas

Cooper city	gained territory.
Pecan Gap city	gained territory.

Denton County, Texas	gained territory from Dallas County.
Argyle city	gained and lost territory.
Aubrey city	gained territory.
Bartonville town	gained and lost territory.
Carrollton city	gained and lost territory.
Coppell city	gained and lost territory.
Copper Canyon town	gained territory.
Corinth city	changed legal description from town to city; gained and lost territory.
Cross Roads town	gained territory.
Dallas city	gained and lost territory.
Denton CCD	exchanged territory with Lewisville CCD.
Denton city	gained and lost territory.
Double Oak town	gained and lost territory.
Flower Mound town	gained territory.
Fort Worth city	gained territory.
Frisco city	gained and lost territory.
Grapevine city	gained and lost territory.
Hackberry town	gained territory.
Haslet city	gained territory.
Hebron CCD	gained territory from Northeast CCD, Dallas County.
Hebron town	gained and lost territory.
Highland Village city	gained and lost territory.
Justin-Roanoke CCD	gained territory from Lewisville CCD.
Krugerville city	gained territory.
Krum city	gained territory.
Lake Dallas city	gained and lost territory.
Lakewood Village city	lost territory.
Lewisville CCD	exchanged territory with Denton CCD; lost territory to Justin-Roanoke CCD.
Lewisville city	gained and lost territory.
Lincoln Park town	gained territory.

Denton County, Texas—Con.

Little Elm town	gained and lost territory.
Marshall Creek town	gained territory.
Northlake town	gained and lost territory.
Oak Point city	changed legal description from town to city; gained and lost territory.
Pilot Point city	gained and lost territory.
Plano city	gained and lost territory.
Ponder town	gained and lost territory.
Roanoke city	gained and lost territory.
Sanger city	gained and lost territory.
Shady Shores town	gained territory.
Southlake city	gained and lost territory.
The Colony city	gained and lost territory.
Trophy Club town	gained territory.
Westlake town	gained territory.

DeWitt County, Texas

Cuero CCD	gained territory from Yoakum CCD.
Cuero city	gained territory.
Yoakum CCD	lost territory to Cuero CCD.
Yoakum city	gained territory.
Yorktown city	gained territory.

Dickens County, Texas

Dickens city	lost territory.
Spur city	gained territory.

Dimmit County, Texas

Brundage CDP	new CDP.
Carrizo Hill CDP	new CDP.
Catarina CDP	new CDP.

Donley County, Texas

Hedley city	changed legal description from town to city.

Duval County, Texas

Concepcion CDP	new CDP.
Freer CCD	exchanged territory with San Diego CCD.
Realitos CDP	new CDP.
San Diego CCD	exchanged territory with Freer CCD.

Eastland County, Texas

Eastland CCD	gained territory from Gorman CCD.
Eastland city	gained territory.
Gorman CCD	lost territory to Eastland CCD.

Ector County, Texas

Gardendale CDP	gained and lost territory.
Odessa city	gained and lost territory.
West Odessa CDP	gained and lost territory.

Ellis County, Texas

Alma town	gained territory.
Bardwell city	gained territory.
Cedar Hill city	gained territory.
Ennis CCD	gained territory from Waxahachie CCD.
Ennis city	gained and lost territory.
Ferris city	gained territory.
Glenn Heights city	lost territory.
Grand Prairie city	gained and lost territory.
Italy town	gained territory.
Mansfield city	gained and lost territory.
Maypearl CCD	gained territory from Waxahachie CCD.
Midlothian city	gained and lost territory.
Milford town	lost territory.
Oak Leaf town	gained and lost territory.
Ovilla city	gained and lost territory.
Palmer town	gained territory.
Red Oak city	gained and lost territory.
Rice city	deleted from Ellis County.
Waxahachie CCD	lost territory to Ennis and Maypearl CCDs.
Waxahachie city	gained and lost territory.

El Paso County, Texas	all CCDs revised; exchanged territory with Dona Ana County, New Mexico.
Agua Dulce CDP	new CDP.
Butterfield CDP	new CDP.
Canutillo CDP	gained and lost territory.
El Paso city	gained and lost territory.
Fabens CDP	lost territory.
Homestead Meadows CDP	deleted; split to form Homestead Meadows North and Homestead Meadows South CDPs.
Homestead Meadows North CDP	new CDP; created from part of deleted Homestead Meadows CDP.
Homestead Meadows South CDP	new CDP; created from part of deleted Homestead Meadows CDP.
Horizon City city	changed legal description from town to city; gained territory.
Morning Glory CDP	new CDP.
Prado Verde CDP	new CDP.
San Elizario CDP	gained and lost territory.
Socorro city	changed legal description from town to city; gained territory.
Sparks CDP	gained territory.
Tornillo CDP	new CDP.

Erath County, Texas	all CCDs revised.
Dublin city	gained territory.
Stephenville city	gained and lost territory.

Falls County, Texas	all CCDs revised.
Bruceville-Eddy city	gained territory.
Golinda city	gained and lost territory.

Fannin County, Texas

Bonham CCD	gained territory from Dodd City, Ector, and Leonard CCDs.
Bonham city	gained and lost territory.
Dodd City CCD	lost territory to Bonham CCD.
Ector CCD	lost territory to Bonham CCD.
Ector city	changed legal description from town to city; gained territory.
Honey Grove city	gained territory.
Ladonia town	gained territory.
Leonard CCD	lost territory to Bonham CCD.
Leonard city	gained territory.
Ravenna city	new incorporated place.
Savoy city	gained and lost territory.
Trenton city	gained territory.

Fayette County, Texas

Fayetteville city	changed legal description from town to city.
Flatonia town	gained territory.
La Grange CCD	gained territory from Round Top CCD.
La Grange city	gained territory.
Round Top CCD	lost territory to La Grange CCD.
Schulenburg city	gained territory.

Floyd County, Texas

Floydada city	gained and lost territory.

Fort Bend County, Texas

Arcola city	changed legal description from village to city.
Beasley city	changed legal description from town to city; gained territory.
Cinco Ranch CDP	new CDP.
Cumings CDP	new CDP.
Fairchilds village	new incorporated place.
Fifth Street CDP	new CDP.
First Colony CDP	deleted; part now in Sugar Land city.
Four Corners CDP	new CDP.
Fresno CDP	gained and lost territory.
Fulshear-Simonton CCD	lost territory to Sugar Land CCD.
Greatwood CDP	new CDP.
Houston city	gained territory.
Katy city	gained territory.
Meadows Place city	name changed from Meadows; gained and lost territory.
Meadows city	name changed to Meadows Place.
Missouri City city	gained and lost territory.
Needville CCD	gained territory from Orchard-Kendleton CCD.
Needville city	gained and lost territory.
New Territory CDP	new CDP.
Orchard city	changed legal description from town to city; gained territory.
Orchard-Kendleton CCD	lost territory to Needville CCD.

Fort Bend County, Texas—Con.

Pearland city	expanded into Fort Bend County.
Pecan Grove CDP	gained and lost territory.
Pleak village	gained territory.
Richmond CCD	deleted; now in Rosenberg-Richmond CCD.
Richmond city	gained and lost territory.
Rosenberg CCD	deleted; now in Rosenberg-Richmond CCD.
Rosenberg city	gained territory.
Rosenberg-Richmond CCD	new CCD; created from merger of deleted Richmond and Rosenberg CCDs.
Sienna Plantation CDP	new CDP.
Simonton city	gained territory.
Stafford city	changed legal description from town to city; gained and lost territory.
Stafford-Missouri City CCD	lost territory to Sugar Land CCD.
Sugar Land CCD	gained territory from Fulshear-Simonton and Stafford-Missouri City CCDs.
Sugar Land city	gained and lost territory; includes part of deleted First Colony CDP.
Thompsons town	gained territory.
Town West CDP	deleted.

Franklin County, Texas

Mount Vernon CCD	gained territory from Winnsboro CCD.
Mount Vernon town	gained territory.
Winnsboro CCD	lost territory to Mount Vernon CCD.

Freestone County, Texas

Fairfield city	gained territory.
Oakwood town	expanded into Freestone County.
Teague city	gained and lost territory.
Wortham town	gained territory.

Frio County, Texas	all CCDs revised.
Bigfoot CDP	new CDP.
Dilley city	gained and lost territory.
Hilltop CDP	new CDP.
Moore CDP	new CDP.
North Pearsall CDP	new CDP.
West Pearsall CDP	new CDP.

Gaines County, Texas

Denver City town	expanded into Gaines County.
Seminole city	gained territory.

Galveston County, Texas	lost territory to Chambers County.
Bacliff CDP	lost territory.
Bayou Vista city	changed legal description from village to city.
Bolivar Peninsula CCD	gained territory from Texas City-League City CCD; lost territory to Winnie-Stowell CCD, Chambers County.
Bolivar Peninsula CDP	new CDP.
Clear Lake Shores city	gained and lost territory.
Dickinson city	gained and lost territory.

Galveston County, Texas—Con.

Friendswood city	gained territory.
Galveston city	gained and lost territory.
Hitchcock city	gained and lost territory.
Jamaica Beach city	changed legal description from village to city.
Kemah city	gained and lost territory.
La Marque city	gained and lost territory.
League City city	gained and lost territory.
San Leon CDP	gained territory.
Santa Fe city	gained and lost territory.
Texas City city	gained and lost territory.
Texas City-League City CCD	lost territory to Bolivar Peninsula CCD.

Garza County, Texas

Post Northwest CCD	exchanged territory with Post Southeast CCD.
Post Southeast CCD	exchanged territory with Post Northwest CCD.

Gillespie County, Texas

Fredericksburg CCD	gained territory from Fredericksburg East CCD.
Fredericksburg East CCD	lost territory to Fredericksburg CCD.
Fredericksburg city	gained territory.
Harper CDP	new CDP.
Stonewall CDP	new CDP.

Goliad County, Texas

Goliad North CCD	gained territory from Goliad South CCD.
Goliad South CCD	lost territory to Goliad North CCD.
Goliad city	gained and lost territory.

Gonzales County, Texas

Gonzales city	gained territory.
Smiley city	lost territory.

Gray County, Texas

Lefors town	gained territory.

Grayson County, Texas	all CCDs revised.
Bells town	gained and lost territory.
Collinsville town	gained and lost territory.
Denison city	gained and lost territory.
Gunter city	changed legal description from town to city; gained and lost territory.
Howe town	gained and lost territory.
Luella town	disincorporated.
Pottsboro town	gained territory.
Sherman city	gained and lost territory.
Southmayd city	changed legal description from town to city; gained territory.
Tioga town	gained and lost territory.
Tom Bean city	changed legal description from town to city; gained territory.
Van Alstyne city	changed legal description from town to city; gained and lost territory.
Whitesboro city	gained territory.
Whitewright town	gained territory.

Gregg County, Texas

Clarksville City city	gained territory.
Gladewater city	lost territory.
Kilgore city	gained and lost territory.
Lakeport city	gained territory.
Liberty City CDP	gained territory.
Longview city	gained territory.
Rolling Meadows city	disincorporated.
Warren City city	gained and lost territory.

Grimes County, Texas	lost territory to Waller County.
Anderson city	new incorporated place.
Anderson-Bedias CCD	gained territory from Navasota CCD.
Navasota CCD	lost territory to Anderson-Bedias CCD, and to Waller CCD, Waller County.
Navasota city	gained territory.

Guadalupe County, Texas

Cibolo city	gained territory.
Geronimo CDP	new CDP.
Guadalupe East CCD	name changed from Seguin East CCD.
Guadalupe North CCD	name changed from Seguin North CCD.
Guadalupe Southwest CCD	name changed from Seguin Southwest CCD.
Guadalupe West CCD	name changed from Marion CCD; gained territory from Schertz-Cibolo CCD.
Kingsbury CDP	new CDP.
Marion CCD	name changed to Guadalupe West.
Marion city	lost territory.
McQueeney CDP	gained territory.
New Berlin city	gained territory.
New Braunfels city	gained territory.
Northcliff CDP	new CDP.
Redwood CDP	new CDP.
Santa Clara city	new incorporated place.
Schertz city	gained and lost territory.
Schertz-Cibolo CCD	lost territory to Guadalupe West CCD.
Seguin East CCD	name changed to Guadalupe East.
Seguin North CCD	name changed to Guadalupe North.
Seguin Southwest CCD	name changed to Guadalupe Southwest.
Seguin city	gained and lost territory.
Zuehl CDP	new CDP.

Hale County, Texas

Abernathy city	gained territory.
Hale Center CCD	gained territory from Plainview CCD.
Hale Center city	gained territory.
Petersburg city	gained territory.
Plainview CCD	lost territory to Hale Center CCD.
Plainview city	gained and lost territory.
Seth Ward CDP	gained and lost territory.

Hamilton County, Texas
- Hamilton city ..... gained territory.

Hansford County, Texas
- Gruver CCD ..... gained territory from Spearman CCD.
- Morse CDP ..... new CDP.
- Spearman CCD..... lost territory to Gruver CCD.
- Spearman city ..... gained and lost territory.

Hardeman County, Texas ..... all CCDs revised.

Hardin County, Texas
- Chance-Loeb CCD ..... gained territory from Silsbee CCD; lost territory to Kountze CCD.
- Grayburg city ..... disincorporated.
- Kountze CCD ..... gained territory from Chance-Loeb CCD.
- Kountze city ..... gained territory.
- Lumberton city ..... gained and lost territory.
- Pinewood Estates CDP..... gained and lost territory.
- Silsbee CCD..... lost territory to Chance-Loeb CCD.
- Silsbee city..... gained territory.
- Sour Lake city..... gained territory.

Harris County, Texas
- Aldine CDP..... gained territory.
- Atascocita CDP ..... new CDP.
- Barrett CDP ..... gained territory.
- Baytown city..... gained and lost territory.
- Bellaire city ..... gained territory.
- Channelview CDP..... gained and lost territory.
- Cinco Ranch CDP ..... new CDP.
- Cloverleaf CDP..... gained territory.
- Deer Park city..... gained and lost territory.
- Friendswood city ..... gained and lost territory.
- Galena Park city ..... lost territory.
- Hedwig Village city..... lost territory.
- Houston CCD ..... exchanged territory with Northwest Harris CCD; lost territory to Pasadena CCD.
- Houston city ..... gained and lost territory; includes deleted Kingwood CDP.
- Hunters Creek Village city..... gained territory.
- Jersey Village city..... gained and lost territory.
- Katy city ..... gained and lost territory.
- Kingwood CDP..... deleted; now in Houston city.
- La Porte city ..... gained and lost territory.
- Missouri City city..... gained and lost territory.
- Nassau Bay city..... gained territory.
- Northwest Harris CCD..... exchanged territory with Houston CCD.
- Pasadena CCD ..... exchanged territory with Southeast Harris CCD; gained territory from Houston CCD.
- Pasadena city ..... gained and lost territory.
- Pearland city..... gained and lost territory.
- Piney Point Village city ..... gained territory.

Harris County, Texas—Con.
- Shoreacres city ..... gained territory.
- Southeast Harris CCD ..... exchanged territory with Pasadena CCD.
- Spring CDP..... gained territory.
- Stafford city..... changed legal description from town to city; gained and lost territory.
- Taylor Lake Village city..... gained and lost territory.
- Tomball city..... gained and lost territory.
- Waller city..... gained territory.
- Webster city ..... gained territory.

Harrison County, Texas..... all CCDs revised except Waskom.
- Hallsville city ..... gained and lost territory.
- Longview city..... gained and lost territory.
- Marshall city ..... gained territory.
- Waskom city ..... gained territory.

Hartley County, Texas
- Dalhart city ..... gained territory.
- Hartley CDP..... new CDP.

Haskell County, Texas
- Rochester CCD..... gained territory from Weinert CCD.
- Stamford city ..... gained territory.
- Weinert CCD ..... lost territory to Rochester CCD.

Hays County, Texas..... all CCDs revised.
- Bear Creek village ..... new incorporated place.
- Buda city..... gained territory.
- Dripping Springs city..... gained and lost territory.
- Kyle city ..... changed legal description from town to city; gained and lost territory.
- Mountain City city..... gained and lost territory.
- Niederwald town ..... gained and lost territory.
- San Marcos city..... gained and lost territory.
- Uhland city ..... gained territory.
- Wimberley CDP ..... gained and lost territory.
- Woodcreek city ..... changed legal description from town to city; lost territory.

Hemphill County, Texas
- Canadian city ..... changed legal description from town to city; gained territory.

Henderson County, Texas ..... all CCDs revised except Brownsboro.
- Athens city..... gained and lost territory.
- Berryville town ..... lost territory.
- Brownsboro city ..... gained and lost territory.
- Caney City town..... lost territory.
- Cedar Creek Lake CCD ..... name changed from Eustace-Malakoff.
- Chandler city ..... changed legal description from town to city.
- Eustace city..... gained and lost territory.
- Eustace-Malakoff CCD..... name changed to Cedar Creek Lake.
- Gun Barrel City town ..... gained territory.

Henderson County, Texas—Con.

Log Cabin city	gained territory.
Mabank town	gained and lost territory.
Malakoff city	gained and lost territory.
Payne Springs town	gained territory.
Seven Points city	gained and lost territory.
Star Harbor city	changed legal description from town to city.
Tool city	gained and lost territory.

Hidalgo County, Texas

Abram-Perezville CDP	gained and lost territory.
Alamo city	gained and lost territory.
Alton North CDP	new CDP.
Alton city	gained territory.
Cesar Chavez CDP	new CDP.
Citrus City CDP	new CDP.
Cuevitas CDP	new CDP.
Doffing CDP	new CDP.
Donna city	gained and lost territory.
Doolittle CDP	new CDP.
Edcouch city	gained territory.
Edinburg CCD	gained territory from Mission CCD.
Edinburg city	gained and lost territory.
Elsa city	gained territory.
Faysville CDP	new CDP.
Granjeno city	new incorporated place.
Havana CDP	new CDP.
Heidelberg CDP	new CDP.
Hidalgo city	gained and lost territory.
Indian Hills CDP	new CDP.
La Blanca CDP	new CDP.
La Homa CDP	gained territory.
La Joya city	gained territory.
Laguna Seca CDP	new CDP.
Llano Grande CDP	new CDP.
Lopezville CDP	gained and lost territory.
Los Ebanos CDP	new CDP.
McAllen city	gained and lost territory.
McAllen-Pharr CCD	exchanged territory with Mission CCD; lost territory to Southeast Hidalgo CCD.
Mercedes city	gained territory.
Midway North CDP	new CDP.
Midway South CDP	new CDP.
Mila Doce CDP	gained territory.
Mission CCD	exchanged territory with McAllen-Pharr CCD; lost territory to Edinburg CCD.
Mission city	gained territory.
Monte Alto CDP	new CDP.
Muniz CDP	new CDP.
North Alamo CDP	new CDP.
Nurillo CDP	new CDP.

Hidalgo County, Texas—Con.

Olivarez CDP	new CDP.
Palmhurst city	gained territory.
Palmview South CDP	new CDP.
Palmview city	gained territory.
Penitas city	new incorporated place; reported as a CDP in the 1990 census.
Pharr city	gained and lost territory.
Progreso city	new incorporated place; reported as a CDP in the 1990 census.
Relampago CDP	new CDP.
San Carlos CDP	new CDP.
San Juan city	gained territory.
San Manuel-Linn CDP	new CDP.
Scissors CDP	gained and lost territory.
South Alamo CDP	new CDP.
Southeast Hidalgo CCD	gained territory from McAllen-Pharr CCD.
Sullivan CCD	name changed to Sullivan City.
Sullivan City CCD	name changed from Sullivan.
Sullivan City city	new incorporated place; reported as a CDP in the 1990 census.
Villa Verde CDP	new CDP.
Weslaco city	gained and lost territory.
West Sharyland CDP	new CDP.

Hill County, Texas

Abbott city	gained and lost territory.
Bynum town	gained territory.
Hillsboro CCD	lost territory to Itasca and Whitney CCDs.
Hillsboro city	gained territory.
Hubbard-Mount Calm CCD	lost territory to Malone-Penelope CCD.
Itasca CCD	gained territory from Hillsboro CCD.
Malone-Penelope CCD	gained territory from Hubbard-Mount Calm CCD.
Whitney CCD	gained territory from Hillsboro CCD.
Whitney town	gained territory.

Hockley County, Texas

Levelland city	gained territory.
Ropesville city	gained territory.

Hood County, Texas

Granbury East CCD	gained territory from Granbury West CCD.
Granbury West CCD	lost territory to Granbury East CCD.
Granbury city	gained and lost territory.
Pecan Plantation CDP	new CDP.
Tolar city	gained and lost territory.

Hopkins County, Texas

Cumby city	gained and lost territory.
Seymore CCD	name changed from Seymour.
Seymour CCD	name changed to Seymore.
Sulphur Springs city	gained and lost territory.
Tira town	gained territory.

Houston County, Texas

Crockett CCD	exchanged territory with Kennard-Ratcliff CCD; gained territory from Grapeland CCD.
Grapeland CCD	lost territory to Crockett CCD.
Grapeland city	gained territory.
Kennard-Ratcliff CCD	exchanged territory with Crockett CCD.

Howard County, Texas ..... all CCDs revised.

Big Spring city	gained and lost territory.

Hudspeth County, Texas

Fort Hancock CCD	gained territory from Sierra Blanca CCD.
Fort Hancock CDP	new CDP.
Sierra Blanca CCD	lost territory to Fort Hancock CCD.
Sierra Blanca CDP	new CDP.

Hunt County, Texas

Caddo Mills city	gained and lost territory.
Campbell city	changed legal description from town to city.
Celeste CCD	lost territory to Greenville CCD.
Celeste city	changed legal description from town to city; lost territory.
Commerce CCD	exchanged territory with Wolfe City CCD.
Commerce city	gained territory.
Greenville CCD	gained territory from Celeste CCD.
Greenville city	gained and lost territory.
Hawk Cove city	new incorporated place.
Josephine city	changed legal description from town to city.
Lone Oak town	gained and lost territory.
Quinlan city	gained territory.
Wolfe City CCD	exchanged territory with Commerce CCD.

Hutchinson County, Texas

Borger CCD	gained territory from Stinnett CCD.
Borger city	gained territory.
Stinnett CCD	lost territory to Borger CCD.
Stinnett city	gained territory.

Irion County, Texas

Mertzon North CCD	exchanged territory with Mertzon South CCD.
Mertzon South CCD	exchanged territory with Mertzon North CCD.

Jack County, Texas

Bryson city	gained territory.
Jacksboro CCD	lost territory to Perrin CCD.
Jacksboro city	gained and lost territory.
Perrin CCD	gained territory from Jacksboro CCD.

Jackson County, Texas

Edna city	gained territory.
Ganado city	changed legal description from town to city; gained territory.
Lolita CDP	new CDP.
Vanderbilt CDP	new CDP.

Jasper County, Texas

Jasper CCD	exchanged territory with Kirbyville CCD.
Jasper city	gained territory.
Kirbyville CCD	exchanged territory with Jasper CCD.
Kirbyville city	gained territory.

Jeff Davis County, Texas

Fort Davis CDP	new CDP.

Jefferson County, Texas	all CCDs revised.
Beaumont city	gained and lost territory.
Bevil Oaks city	changed legal description from town to city; lost territory.
Central Gardens CDP	gained and lost territory.
China city	lost territory.
Groves city	gained and lost territory.
Nederland city	gained and lost territory.
Nome city	gained territory.
Port Arthur city	gained and lost territory.
Port Neches city	gained and lost territory.

Jim Hogg County, Texas

Guerra CDP	new CDP.
Hebbronville CDP	gained and lost territory.
Las Lomitas CDP	new CDP.
South Fork Estates CDP	new CDP.

Jim Wells County, Texas

Alfred-South La Paloma CDP	new CDP.
Alice Acres CDP	new CDP.
Alice city	gained and lost territory.
Coyote Acres CDP	new CDP.
K-Bar Ranch CDP	new CDP.
Loma Linda East CDP	new CDP.
Orange Grove city	gained territory.
Owl Ranch-Amargosa CDP	new CDP.
Rancho Alegre CDP	new CDP.
Sandia CDP	new CDP.
Westdale CDP	new CDP.

Johnson County, Texas

Alvarado city	gained and lost territory.
Burleson city	gained territory.
Burleson-Joshua CCD	gained territory from Godley CCD; lost territory to Cleburne CCD.
Cleburne CCD	gained territory from Burleson-Joshua CCD.
Cleburne city	gained territory.
Cross Timber town	new incorporated place.
Godley CCD	lost territory to Burleson-Joshua CCD.
Godley city	changed legal description from town to city; gained territory.
Grandview city	gained territory.
Joshua city	gained and lost territory.

Johnson County, Texas—Con.
- Keene city..... gained and lost territory.
- Mansfield city..... lost territory.
- Rio Vista city..... lost territory.
- Venus town ..... gained and lost territory.

Jones County, Texas ..... all CCDs revised except Stamford.
- Abilene city ..... gained territory.
- Lueders city..... gained territory.
- Stamford city ..... gained and lost territory.

Karnes County, Texas
- Falls City CCD ..... gained territory from Karnes City CCD.
- Karnes City CCD..... lost territory to Falls City CCD.
- Karnes City city..... changed legal description from town to city.
- Kenedy city ..... gained territory.

Kaufman County, Texas
- Cedar Creek Lake CCD ..... name changed from Kemp-Mabank; gained territory from Kaufman CCD.
- Cottonwood city..... gained and lost territory.
- Crandall city ..... gained territory.
- Forney city..... changed legal description from town to city; gained territory.
- Kaufman CCD..... lost territory to Cedar Creek Lake CCD.
- Kaufman city ..... gained and lost territory.
- Kemp-Mabank CCD..... name changed to Cedar Creek Lake.
- Lawrence village..... disincorporated.
- Mabank town ..... gained territory.
- Mesquite city ..... expanded into Kaufman County.
- Oak Ridge town ..... lost territory.
- Rosser village..... gained and lost territory.
- Seven Points city ..... gained territory.
- Talty city ..... new incorporated place.
- Terrell city ..... gained and lost territory.

Kendall County, Texas
- Boerne city..... gained and lost territory.
- Fair Oaks Ranch city..... gained and lost territory.

Kenedy County, Texas ..... gained territory from Kleberg County.
- Sarita CCD ..... gained territory from Riviera CCD, Kleberg County.

Kent County, Texas
- Girard CDP..... new CDP.
- Jayton North CCD..... gained territory from Jayton South CCD.
- Jayton South CCD..... lost territory to Jayton North CCD.
- Jayton city ..... changed legal description from town to city.

Kerr County, Texas..... all CCDs revised.
- Ingram city ..... gained territory.
- Kerrville city ..... gained and lost territory.

Kimble County, Texas
- Junction Northwest CCD ..... gained territory from Junction Southeast CCD.
- Junction Southeast CCD ..... lost territory to Junction Northwest CCD.

Kleberg County, Texas ..... lost territory to Kenedy County.
Corpus Christi city ..... gained territory.
Kingsville city..... gained and lost territory.
Riviera CCD ..... lost territory to Sarita CCD, Kenedy County.

Knox County, Texas
Knox City town ..... changed legal description from city to town; gained territory.

Lamar County, Texas ..... all CCDs revised except Blossom and Deport.
Blossom city ..... gained territory.
Paris city ..... gained and lost territory.
Reno city..... gained and lost territory.
Roxton city ..... gained and lost territory.

Lamb County, Texas
Spade CDP ..... new CDP.
Sudan city ..... gained territory.

Lampasas County, Texas
Copperas Cove city..... gained territory.
Kempner city ..... new incorporated place.
Lampasas city ..... gained and lost territory.

La Salle County, Texas
Fowlerton CDP..... new CDP.

Lavaca County, Texas
Hallettsville city ..... gained and lost territory.
Shiner city ..... gained territory.
Yoakum city..... gained territory.

Lee County, Texas
Lexington CCD ..... lost territory to Lincoln-Dime Box CCD.
Lexington town..... gained territory.
Lincoln-Dime Box CCD ..... gained territory from Lexington CCD.

Leon County, Texas
Buffalo city..... gained territory.
Centerville CCD..... gained territory from Normangee CCD.
Centerville city ..... gained territory.
Jewett city ..... gained and lost territory.
Leona city..... changed legal description from town to city.
Normangee CCD..... lost territory to Centerville CCD.

Liberty County, Texas..... all CCDs revised except Hardin-Rye.
Ames city ..... gained territory.
Cleveland city ..... gained and lost territory.
Dayton city ..... gained and lost territory.
Hardin city ..... changed legal description from town to city; gained territory.
Kenefick town ..... gained territory.
Liberty city..... gained and lost territory.

Liberty County, Texas—Con.

Mont Belvieu city	changed legal description from town to city; gained and lost territory.
North Cleveland city	gained territory.

Limestone County, Texas

Groesbeck CCD	lost territory to Mexia CCD.
Groesbeck city	gained and lost territory.
Mart city	expanded into Limestone County.
Mexia CCD	gained territory from Groesbeck CCD.
Tehuacana town	gained and lost territory.

Lipscomb County, Texas

Higgins city	gained territory.
Lipscomb CDP	new CDP.

Live Oak County, Texas

Three Rivers city	gained territory.

Llano County, Texas

Llano city	gained territory.

Lubbock County, Texas	all CCDs revised.
Buffalo Springs village	new incorporated place.
Idalou city	changed legal description from town to city; gained territory.
Lubbock city	gained and lost territory.
New Deal town	gained territory.
Reese AFB CDP	deleted; part now in Reese Center CDP.
Reese Center CDP	new CDP; includes part of deleted Reese AFB CDP.
Shallowater city	gained and lost territory.
Slaton city	lost territory.
Wolfforth city	changed legal description from town to city; gained territory.

McCulloch County, Texas

Brady CCD	gained territory from Melvin CCD.
Melvin CCD	lost territory to Brady CCD.

McLennan County, Texas

Axtell CCD	lost territory to Mart CCD.
Bellmead city	lost territory.
Bruceville-Eddy city	gained territory.
China Spring CCD	name changed from China Springs.
China Springs CCD	name changed to China Spring.
Crawford town	gained territory.
Elm Mott CCD	gained territory from West CCD; lost territory to Waco CCD.
Golinda city	gained and lost territory.
Hewitt city	gained and lost territory.
Lacy-Lakeview city	gained territory, including former Northcrest town.
Lorena city	changed legal description from town to city; gained and lost territory.
Mart CCD	gained territory from Axtell CCD.

McLennan County, Texas—Con.

Mart city	gained and lost territory.
McGregor city	gained and lost territory.
Moody city	changed legal description from town to city; gained territory.
Northcrest town	disincorporated; now in Lacy-Lakeview city.
Riesel city	gained and lost territory.
Robinson city	lost territory.
Ross city	gained and lost territory.
Waco CCD	gained territory from Elm Mott CCD.
Waco city	gained and lost territory.
West CCD	lost territory to Elm Mott CCD.
West city	gained and lost territory.
Woodway city	lost territory.

Madison County, Texas	all CCDs revised.
Madisonville city	gained and lost territory.

Marion County, Texas

Jefferson city	gained territory.
Marion East CCD	lost territory to Marion West CCD.
Marion West CCD	gained territory from Marion East CCD.

Martin County, Texas

Midland city	gained and lost territory.
Stanton CCD	lost territory to Tarzan-Lenorah CCD.
Stanton city	gained and lost territory.
Tarzan-Lenorah CCD	gained territory from Stanton CCD.

Mason County, Texas

Mason city	gained territory.

Matagorda County, Texas	all CCDs revised.
Bay City city	gained and lost territory.
Blessing CDP	new CDP.
Markham CDP	gained and lost territory.
Palacios city	changed legal description from town to city; gained territory.
Van Vleck CDP	lost territory.

Maverick County, Texas

Eagle Pass CCD	exchanged territory with Quemado CCD.
Eagle Pass city	gained territory.
Eidson Road CDP	new CDP.
El Indio CDP	new CDP.
Elm Creek CDP	new CDP.
Las Quintas Fronterizas CDP	new CDP.
Quemado CCD	exchanged territory with Eagle Pass CCD.
Quemado CDP	new CDP.
Radar Base CDP	new CDP.
Rosita North CDP	new CDP.
Rosita South CDP	new CDP.

Medina County, Texas

Castroville city	gained territory.
Castroville-La Coste CCD	name changed to Castroville-LaCoste CCD.
Castroville-LaCoste CCD	name changed from Castroville-La Coste; lost territory to Hondo CCD.
D'Hanis CCD	lost territory to Hondo CCD.
Devine city	gained territory.
Hondo CCD	gained territory from Castroville-LaCoste and D'Hanis CCDs.
Hondo city	gained territory.

Menard County, Texas

Menard city	gained territory.

Midland County, Texas

Midland CCD	lost territory to Midland Rural CCD.
Midland Rural CCD	gained territory from Midland CCD.
Midland city	gained and lost territory.
Odessa city	gained and lost territory.

Milam County, Texas

Thorndale city	gained and lost territory.

Mills County, Texas

Mullin-Priddy CCD	includes deleted Star CCD.
Star CCD	deleted; now in Mullin-Priddy CCD.

Mitchell County, Texas

Loraine town	gained territory.

Montague County, Texas

Bowie city	gained and lost territory.
Nocona city	gained territory.
Sunset city	new incorporated place.

Montgomery County, Texas

Chateau Woods city	disincorporated.
Conroe city	gained and lost territory.
Cut and Shoot town	gained and lost territory.
Houston city	gained territory, including part of deleted Kingwood CDP.
Kingwood CDP	deleted; part now in Houston city.
Magnolia city	changed legal description from town to city.
Montgomery CCD	exchanged territory with Southeast Montgomery CCD.
Montgomery city	gained and lost territory.
Oak Ridge North city	changed legal description from town to city; gained and lost territory.
Patton Village city	gained and lost territory.
Pinehurst CDP	lost territory.
Shenandoah city	gained territory.
Southeast Montgomery CCD	exchanged territory with Montgomery CCD.
Splendora city	gained and lost territory.
Stagecoach town	gained territory.
The Woodlands CDP	gained and lost territory.

Montgomery County, Texas—Con.

Willis city	gained and lost territory.
Woodbranch city	changed legal description from village to city; gained territory.
Woodloch town	gained territory.

Moore County, Texas

Dumas CCD	gained territory from Sunray CCD.
Dumas city	gained and lost territory.
Sunray CCD	lost territory to Dumas CCD.

Morris County, Texas

Daingerfield town	gained and lost territory.
Naples city	changed legal description from town to city; gained territory.
Omaha city	gained territory.

Motley County, Texas

Matador town	gained territory.

Nacogdoches County, Texas

Cushing city	lost territory.
Garrison city	changed legal description from town to city.
Nacogdoches city	gained territory.

Navarro County, Texas

Blooming Grove CCD	gained territory from Corsicana CCD.
Corsicana CCD	includes part of deleted Richland CCD; lost territory to Blooming Grove and Kerens CCDs.
Corsicana city	gained and lost territory.
Dawson CCD	includes part of deleted Richland CCD.
Emhouse town	gained territory.
Frost city	changed legal description from town to city.
Kerens CCD	gained territory from Corsicana CCD.
Kerens city	gained and lost territory.
Oak Valley town	lost territory.
Rice city	gained territory in Navarro County.
Richland CCD	deleted; now in Corsicana and Dawson CCDs.
Richland town	gained territory.

Newton County, Texas

Newton city	gained and lost territory.
South Toledo Bend CDP	new CDP.

Nolan County, Texas	all CCDs revised.
Blackwell city	changed legal description from town to city.
Sweetwater city	gained and lost territory.

Nueces County, Texas	all CCDs revised except Port Aransas; exchanged territory with San Patricio County.
Aransas Pass city	gained territory.
Corpus Christi city	gained and lost territory.
Ingleside city	expanded into Nueces County.
La Paloma-Lost Creek CDP	new CDP.
North San Pedro CDP	lost territory.

Nueces County, Texas—Con.

Petronila city	gained territory.
Port Aransas city	gained and lost territory.
Rancho Banquete CDP	new CDP.
Robstown city	gained territory.
San Patricio city	expanded into Nueces County.
Sandy Hollow-Escondidas CDP	new CDP.
Spring Garden-Terra Verde CDP	new CDP.
Tierra Grande CDP	new CDP.

Ochiltree County, Texas

Perryton city	gained and lost territory.

Oldham County, Texas

Vega city	changed legal description from town to city; gained and lost territory.

Orange County, Texas

Bridge City city	gained and lost territory.
Mauriceville CDP	gained territory.
Orange city	gained and lost territory.
Pine Forest city	gained and lost territory.
Pinehurst city	lost territory.
Port Arthur city	expanded into Orange County.
West Orange city	lost territory.

Palo Pinto County, Texas

Graford city	gained and lost territory.
Mineral Wells CCD	lost territory to Palo Pinto-Santo CCD.
Mineral Wells city	gained and lost territory.
Mingus city	gained and lost territory.
Palo Pinto-Santo CCD	gained territory from Mineral Wells CCD.
Strawn city	gained territory.

Panola County, Texas

Beckville CCD	lost territory to Carthage CCD.
Carthage CCD	gained territory from Beckville CCD; lost territory to Gary City CCD.
Carthage city	gained and lost territory.
Gary City CCD	gained territory from Carthage CCD.

Parker County, Texas

Aledo city	gained territory.
Annetta North town	gained and lost territory.
Annetta South town	gained and lost territory.
Annetta town	gained and lost territory.
Azle city	gained territory.
Hudson Oaks city	changed legal description from town to city; gained and lost territory.
Millsap town	gained and lost territory.
Mineral Wells city	gained and lost territory.
Reno city	lost territory.
Sanctuary town	gained and lost territory.
Springtown CCD	lost territory to Weatherford Southeast CCD.
Springtown city	gained territory.

Parker County, Texas—Con.
- Weatherford Southeast CCD..... gained territory from Springtown CCD.
- Weatherford city..... gained and lost territory.
- Willow Park city..... gained and lost territory.

Parmer County, Texas
- Bovina city..... lost territory.
- Friona city ..... gained and lost territory.

Pecos County, Texas
- Coyanosa CDP..... new CDP.
- Fort Stockton CCD..... lost territory to Imperial CCD.
- Fort Stockton city..... gained and lost territory.
- Imperial CCD ..... gained territory from Fort Stockton CCD.
- Imperial CDP..... new CDP.

Polk County, Texas
- Corrigan town ..... gained and lost territory.
- Livingston town ..... gained and lost territory.
- Onalaska city ..... gained territory.
- West Livingston CDP ..... new CDP.

Potter County, Texas
- Amarillo CCD ..... gained territory from Canadian River Breaks CCD.
- Amarillo city ..... gained and lost territory.
- Bishop Hills town..... new incorporated place.
- Canadian River Breaks CCD ..... lost territory to Amarillo CCD.

Presidio County, Texas
- Presidio city..... gained and lost territory.
- Redford CDP ..... new CDP.

Rains County, Texas
- East Tawakoni city..... gained territory.
- Emory CCD ..... lost territory to Point CCD.
- Emory city ..... gained and lost territory.
- Point CCD..... gained territory from Emory CCD.

Randall County, Texas
- Amarillo CCD ..... gained territory from North Randall CCD.
- Amarillo city ..... gained territory.
- Lake Tanglewood village ..... gained territory.
- North Randall CCD ..... lost territory to Amarillo CCD.
- Palisades village ..... new incorporated place.
- Timbercreek Canyon village ..... gained territory.

Real County, Texas
- Camp Wood city ..... gained territory.
- Leakey city..... gained territory.

Red River County, Texas..... all CCDs revised except Bogata.
- Avery town ..... gained territory.
- Bogata city..... changed legal description from town to city.
- Detroit town ..... gained and lost territory.

Reeves County, Texas
- Lindsay CDP ..... new CDP.
- Pecos city ..... gained territory.

Refugio County, Texas ..... all CCDs revised.
- Bayside town ..... gained territory.
- Refugio town ..... gained and lost territory.
- Woodsboro town ..... gained territory.

Robertson County, Texas ..... all CCDs revised.
- Bremond city ..... gained and lost territory.

Rockwall County, Texas
- Dallas city ..... gained and lost territory.
- Fate city ..... gained and lost territory.
- Garland city ..... gained and lost territory.
- Heath city ..... gained territory.
- McLendon-Chisholm city ..... gained and lost territory.
- Mobile City city ..... new incorporated place.
- Northeast Rockwall CCD ..... exchanged territory with Northwest Rockwall CCD.
- Northwest Rockwall CCD ..... exchanged territory with Northeast Rockwall CCD.
- Rockwall city ..... gained territory.
- Rowlett city ..... gained and lost territory.
- Wylie city ..... lost territory.

Runnels County, Texas ..... all CCDs revised except Winters.
- Winters city ..... gained territory.

Rusk County, Texas
- Henderson city ..... gained territory.
- New London city ..... gained and lost territory.
- Pinehill CCD ..... lost territory to Tatum CCD.
- Reklaw city ..... changed legal description from town to city.
- Tatum CCD ..... gained territory from Pinehill CCD.
- Tatum city ..... gained territory.

Sabine County, Texas
- Bronson city ..... disincorporated.
- Hemphill city ..... gained territory.
- Milam CDP ..... new CDP.
- Pineland city ..... gained territory.

San Jacinto County, Texas
- Coldspring CCD ..... lost territory to Point Blank CCD.
- Coldspring city ..... gained and lost territory.
- Oakhurst city ..... lost territory.
- Point Blank CCD ..... gained territory from Coldspring CCD.
- Shepherd city ..... gained territory.

San Patricio County, Texas ..... all CCDs revised; exchanged territory with Nueces County.
- Aransas Pass city ..... gained territory.
- Del Sol-Loma Linda CDP ..... new CDP.
- Doyle CDP ..... new CDP.
- Edgewater-Paisano CDP ..... new CDP.

San Patricio County, Texas—Con.

Edroy CDP	new CDP.
Falman-County Acres CDP	new CDP.
Gregory city	gained territory.
Ingleside city	gained and lost territory.
Ingleside on the Bay city	new incorporated place.
Lakeshore Gardens-Hidden Acres CDP	new CDP.
Morgan Farm Area CDP	new CDP.
Portland city	gained and lost territory.
Rancho Chico CDP	new CDP.
St. Paul CDP	new CDP.
Taft Southwest CDP	lost territory.
Tradewinds CDP	new CDP.

San Saba County, Texas

San Saba town	gained territory.

Schleicher County, Texas

Eldorado city	changed legal description from town to city.

Scurry County, Texas

Hermleigh CDP	new CDP.
Snyder city	gained and lost territory.

Shackelford County, Texas

Albany city	gained territory.

Shelby County, Texas

Center city	gained territory.
Huxley city	gained territory.
Joaquin city	gained territory.

Smith County, Texas

Arp city	gained territory.
Bullard CCD	exchanged territory with Tyler CCD.
Bullard town	lost territory.
Lindale town	gained and lost territory.
Troup city	gained and lost territory.
Tyler CCD	exchanged territory with Bullard CCD; gained territory from Tyler East CCD.
Tyler East CCD	lost territory to Tyler CCD.
Tyler city	gained and lost territory.
Whitehouse city	gained and lost territory.
Winona town	gained territory.

Somervell County, Texas

Glen Rose city	gained territory.

Starr County, Texas

Alto Bonito CDP	new CDP.
El Refugio CDP	new CDP.
Escobares CDP	lost territory.
Falcon Heights CDP	new CDP.
Falcon Village CDP	new CDP.
Fronton CDP	new CDP.

Starr County, Texas—Con.

Garceno CDP	new CDP.
La Casita-Garciasville CDP	gained and lost territory.
La Grulla CCD	gained territory from Rio Grande City-San Isidro CCD.
La Puerta CDP	new CDP.
La Rosita CDP	new CDP.
La Victoria CDP	new CDP.
Las Lomas CDP	new CDP.
Los Alvarez CDP	new CDP.
Los Villareales CDP	new CDP.
North Escobares CDP	new CDP.
Rio Grande City city	new incorporated place; reported as a CDP in the 1990 census.
Rio Grande City-San Isidro CCD	name changed from Rio Grande-San Isidro; lost territory to La Grulla CCD.
Rio Grande-San Isidro CCD	name changed to Rio Grande City-San Isidro.
Roma Creek CDP	new CDP.
Roma city	gained and lost territory.
Salineno CDP	new CDP.
San Isidro CDP	new CDP.
Santa Cruz CDP	new CDP.

Stephens County, Texas

Breckenridge city	gained territory.

Sterling County, Texas

Sterling City city	gained and lost territory.

Sutton County, Texas

Sonora city	gained and lost territory.

Swisher County, Texas

Tulia city	gained and lost territory.

Tarrant County, Texas	all CCDs revised.
Arlington city	gained and lost territory.
Azle city	gained and lost territory.
Bedford city	lost territory.
Benbrook city	gained and lost territory.
Briar CDP	gained territory.
Burleson city	gained and lost territory.
Colleyville city	gained and lost territory.
Crowley city	gained and lost territory.
Eagle Mountain CDP	gained and lost territory.
Edgecliff Village town	name changed from Edgecliff; changed legal description from village to town; gained territory.
Edgecliff village	name and legal description changed to Edgecliff Village town.
Euless city	gained and lost territory.
Everman city	gained and lost territory.
Forest Hill city	gained and lost territory.
Fort Worth city	gained and lost territory.
Grand Prairie city	gained and lost territory.
Grapevine city	gained and lost territory.
Haltom City city	gained territory.

Tarrant County, Texas—Con.

Haslet city	gained territory.
Hurst city	gained and lost territory.
Keller city	gained and lost territory.
Kennedale city	gained and lost territory.
Mansfield city	gained and lost territory.
Newark city	gained and lost territory.
North Richland Hills city	gained and lost territory.
Pelican Bay city	changed legal description from town to city.
Rendon CDP	gained and lost territory.
Reno city	expanded into Tarrant County.
Richland Hills city	gained territory.
Southlake city	gained and lost territory.
Watauga city	gained and lost territory.
Westlake town	gained territory.
Westworth Village city	name changed from Westworth; changed legal description from village to city; gained territory.
Westworth village	name and legal description changed to Westworth Village city.
White Settlement city	gained and lost territory.

Taylor County, Texas

Abilene CCD	gained territory from Merkel CCD.
Abilene city	gained and lost territory.
Impact town	gained territory.
Merkel CCD	lost territory to Abilene CCD.
Merkel town	gained territory.
Tuscola city	changed legal description from town to city.
Tye city	changed legal description from town to city; lost territory.

Terry County, Texas

Brownfield city	gained territory.
Wellman city	changed legal description from town to city; gained and lost territory.

Throckmorton County, Texas

Elbert CDP	new CDP.
Throckmorton town	gained territory.

Titus County, Texas

Mount Pleasant CCD	gained territory from Winfield CCD.
Mount Pleasant city	gained territory.
Winfield CCD	lost territory to Mount Pleasant CCD.

Tom Green County, Texas

Christoval CDP	new CDP.
East Tom Green CCD	lost territory to San Angelo and West Tom Green CCDs.
Grape Creek CDP	new CDP.
San Angelo CCD	gained territory from East Tom Green CCD; lost territory to West Tom Green CCD.
San Angelo city	gained and lost territory.
West Tom Green CCD	gained territory from East Tom Green and San Angelo CCDs.

Travis County, Texas	all CCDs revised; exchanged territory with Williamson County.
Austin city	gained and lost territory; includes deleted Tanglewood Forest CDP.
Barton Creek CDP	new CDP.
Bee Cave village	gained and lost territory.
Cedar Park city	gained territory.
Elgin city	expanded into Travis County.
Hudson Bend CDP	new CDP.
Jollyville CDP	lost territory.
Jonestown city	gained and lost territory.
Lago Vista city	gained and lost territory.
Lakeway city	gained territory.
Leander city	gained territory.
Lost Creek CDP	gained territory.
Manor city	gained territory.
Onion Creek CDP	gained and lost territory.
Pflugerville city	gained territory.
Rollingwood city	gained territory.
Round Rock city	gained and lost territory.
San Leanna village	gained and lost territory.
Shady Hollow CDP	new CDP.
Sunset Valley city	gained and lost territory.
Tanglewood Forest CDP	deleted; now in Austin city.
The Hills village	new incorporated place.
Wells Branch CDP	gained territory.
West Lake Hills city	gained and lost territory.
Windemere CDP	gained and lost territory.
Trinity County, Texas	all CCDs revised.
Groveton city	gained territory.
Tyler County, Texas	
Chester town	gained territory.
Colmesneil-Chester CCD	gained territory from Woodville CCD.
Woodville CCD	lost territory to Colmesneil-Chester CCD.
Upshur County, Texas	
Big Sandy town	gained territory.
East Mountain city	gained territory.
Gilmer city	gained and lost territory.
Upton County, Texas	
McCamey city	gained territory.
Uvalde County, Texas	
Knippa CDP	new CDP.
Utopia CDP	new CDP.
Uvalde Estates CDP	new CDP.
Uvalde city	gained and lost territory.

Val Verde County, Texas ..... all CCDs revised.
Box Canyon-Amistad CDP ..... new CDP.
Cienegas Terrace CDP ..... new CDP.
Del Rio city ..... gained territory.
Lake View CDP..... new CDP.
Laughlin AFB CDP..... lost territory.
Val Verde Park CDP ..... new CDP.

Van Zandt County, Texas
Canton CCD ..... gained territory from Grand Saline CCD.
Canton city ..... gained and lost territory.
Cedar Creek Lake CCD ..... name changed from Southwest Van Zandt.
Edgewood town ..... gained territory.
Fruitvale city..... gained territory.
Grand Saline CCD..... lost territory to Canton CCD.
Grand Saline city ..... gained territory.
Southwest Van Zandt CCD ..... name changed to Cedar Creek Lake.
Wills Point city..... gained and lost territory.

Victoria County, Texas
Victoria CCD ..... exchanged territory with Victoria West CCD.
Victoria West CCD ..... exchanged territory with Victoria CCD.
Victoria city..... gained and lost territory.

Walker County, Texas
Huntsville city ..... gained and lost territory.
New Waverly city ..... changed legal description from town to city.
Riverside city ..... gained territory.

Waller County, Texas..... gained territory from Grimes County.
Hempstead CCD ..... lost territory to Waller CCD.
Hempstead city..... gained and lost territory.
Katy city ..... gained and lost territory.
Waller CCD..... gained territory from Hempstead CCD, and from Navasota CCD, Grimes County.
Waller city..... gained and lost territory.

Ward County, Texas
Barstow city ..... changed legal description from town to city.
Barstow-Pyote CCD..... gained territory from Monahans CCD.
Grandfalls town ..... gained and lost territory.
Monahans CCD ..... lost territory to Barstow-Pyote CCD.
Monahans city ..... gained territory.
Wickett town..... gained and lost territory.

Washington County, Texas
Brenham city..... gained and lost territory.

Webb County, Texas
Botines CDP..... new CDP.
Bruni CDP ..... new CDP.
La Presa CDP..... new CDP.
Laredo CCD ..... exchanged territory with Webb CCD.
Laredo Ranchettes CDP..... new CDP.
Laredo city..... gained and lost territory.

Webb County, Texas—Con.

Larga Vista CDP	new CDP.
Mirando City CDP	new CDP.
Oilton CDP	new CDP.
Ranchitos Las Lomas CDP	new CDP.
Ranchos Penitas West CDP	new CDP.
Rio Bravo city	new incorporated place.
Webb CCD	exchanged territory with Laredo CCD.

Wharton County, Texas

El Campo city	gained territory.
Hungerford CDP	new CDP.
Louise CDP	new CDP.
Wharton city	gained and lost territory.

Wheeler County, Texas

Wheeler city	changed legal description from town to city.

Wichita County, Texas

Burkburnett city	lost territory.
Electra CCD	gained territory from Iowa Park CCD.
Electra city	gained territory.
Iowa Park CCD	lost territory to Electra CCD.
Iowa Park city	gained territory.
Lakeside City town	deleted from Wichita County.
Wichita Falls city	gained and lost territory.

Wilbarger County, Texas

Fargo-Odell CCD	gained territory from Harrold-Oklaunion CCD.
Harrold-Oklaunion CCD	lost territory to Fargo-Odell CCD.
Vernon city	gained territory.

Willacy County, Texas

Bausell and Ellis CDP	new CDP.
Lasara CDP	new CDP.
Los Angeles Subdivision CDP	new CDP.
Lyford CCD	gained territory from Sebastian CCD.
Lyford South CDP	new CDP.
Port Mansfield CDP	new CDP.
Ranchette Estates CDP	new CDP.
Raymondville CCD	lost territory to San Perlita CCD.
Raymondville city	gained territory.
San Perlita CCD	gained territory from Raymondville CCD.
Santa Monica CDP	new CDP.
Sebastian CCD	lost territory to Lyford CCD.
Sebastian CDP	gained territory.
Willamar CDP	new CDP.
Zapata Ranch CDP	new CDP.

Williamson County, Texas	all CCDs revised except Libery Hill-Cedar Park; exchanged territory with Travis County; lost territory to Bell and Burnet Counties.
Anderson Mill CDP	gained and lost territory.
Austin city	gained and lost territory.

Williamson County, Texas—Con.

Bartlett city	gained territory.
Brushy Creek CDP	gained and lost territory.
Cedar Park city	gained territory.
Florence city	changed legal description from town to city.
Georgetown city	gained and lost territory.
Hutto city	changed legal description from town to city; gained territory.
Jollyville CDP	lost territory.
Leander city	gained territory.
Liberty Hill city	new incorporated place.
Pflugerville city	expanded into Williamson County.
Round Rock city	gained and lost territory.
Serenada CDP	gained and lost territory.
Taylor city	gained territory.
Thorndale city	gained and lost territory.
Thrall city	changed legal description from town to city; gained territory.
Weir city	changed legal description from town to city; gained territory.

Wilson County, Texas

La Vernia city	gained territory.
Stockdale city	gained territory.

Wise County, Texas	all CCDs revised except Bridgeport.
Alvord town	gained and lost territory.
Bridgeport city	gained and lost territory.
Chico city	gained territory.
Decatur city	gained and lost territory.
Fairview city	name changed to New Fairview.
Lake Bridgeport city	gained and lost territory.
New Fairview city	name changed from Fairview; gained and lost territory.
Newark city	gained and lost territory.
Paradise city	new incorporated place.
Pecan Acres CDP	gained and lost territory.
Rhome city	gained and lost territory.
Runaway Bay city	gained territory.

Wood County, Texas

Alba CCD	lost territory to Mineola and Quitman CCDs.
Mineola CCD	gained territory from Alba CCD.
Mineola city	gained and lost territory.
Quitman CCD	gained territory from Alba CCD.
Quitman city	gained and lost territory.
Winnsboro city	gained territory.

Yoakum County, Texas

Denver City town	gained territory.

Young County, Texas

Graham CCD	lost territory to Jean-Loving CCD.
Graham city	gained and lost territory.
Jean-Loving CCD	gained territory from Graham CCD.
Olney city	gained territory.

Zapata County, Texas

Falcon Lake Estates CDP	new CDP.
Falcon Mesa CDP	new CDP.
Lopeno CDP	new CDP.
Medina CDP	new CDP.
Morales-Sanchez CDP	new CDP.
New Falcon CDP	new CDP.
San Ignacio CDP	new CDP.
Siesta Shores CDP	new CDP.
Zapata CDP	gained and lost territory.

Zavala County, Texas

Chula Vista-River Spur CDP	new CDP.
Las Colonias CDP	new CDP.

Table 1. **Population: Earliest Census to 2000; and Housing Units: 1950 to 2000**

[For information concerning historical counts, see "User Notes." For information on nonsampling error and definitions, see text]

State Urban and Rural	The State			Number of places of 2,500 or more	Urban			Rural			Percent of total	
	Total number	Change from preceding census			Number	Change from preceding census		Number	Change from preceding census		Urban	Rural
		Number	Percent			Number	Percent		Number	Percent		
POPULATION												
Current urban definition:												
2000 (Apr. 1)	20 851 820	3 865 485	22.8	550	17 204 281	3 412 831	24.7	3 647 539	452 479	14.2	82.5	17.5
1990 (Apr. 1)	r 16 986 335	(X)	(X)	474	13 791 450	(X)	(X)	3 195 060	(X)	(X)	81.2	18.8
1950-90 urban definition:												
1990 (Apr. 1)	r 16 986 335	2 760 822	19.4	474	13 634 517	2 301 500	20.3	3 351 993	455 819	15.7	80.3	19.7
1980 (Apr. 1)	14 225 513	3 026 858	27.0	434	11 333 017	2 410 806	27.0	2 896 174	621 655	27.3	79.6	20.4
1970 (Apr. 1)	11 198 655	1 618 978	16.9	373	8 922 211	1 734 741	24.1	2 274 519	–117 688	–4.9	79.7	20.3
1960 (Apr. 1)	9 579 677	1 868 483	24.2	320	7 187 470	2 349 410	48.6	2 392 207	–480 927	–16.7	75.0	25.0
1950 (Apr. 1)	7 711 194	(X)	(X)	272	4 838 060	(X)	(X)	2 873 134	(X)	(X)	62.7	37.3
Pre-1950 urban definition:												
1960 (Apr. 1)	9 579 677	1 868 483	24.2	306	6 963 114	2 350 448	51.0	2 616 563	–481 965	–15.6	72.7	27.3
1950 (Apr. 1)	7 711 194	1 296 370	20.2	258	4 612 666	1 701 277	58.4	3 098 528	–404 907	–11.6	59.8	40.2
1940 (Apr. 1)	6 414 824	590 109	10.1	196	2 911 389	522 041	21.8	3 503 435	68 068	2.0	45.4	54.6
1930 (Apr. 1)	5 824 715	1 161 487	24.9	159	2 389 348	876 659	58.0	3 435 367	284 828	9.0	41.0	59.0
1920 (Jan. 1)	4 663 228	766 686	19.7	119	1 512 689	574 585	61.2	3 150 539	192 101	6.5	32.4	67.6
1910 (Apr. 15)	3 896 542	847 832	27.8	91	938 104	417 345	80.1	2 958 438	430 487	17.0	24.1	75.9
1900 (June 1)	3 048 710	813 183	36.4	56	520 759	171 248	49.0	2 527 951	641 935	34.0	17.1	82.9
1890 (June 1)	2 235 527	643 778	40.4	42	349 511	202 716	138.1	1 886 016	441 062	30.5	15.6	84.4
1880 (June 1)	1 591 749	773 170	94.5	21	146 795	92 274	169.2	1 444 954	680 896	89.1	9.2	90.8
1870 (June 1)	818 579	214 364	35.5	8	54 521	27 906	104.9	764 058	186 458	32.3	6.7	93.3
1860 (June 1)	604 215	391 623	184.2	5	26 615	18 950	247.2	577 600	372 673	181.9	4.4	95.6
1850 (June 1)	212 592	(X)	(X)	2	7 665	(X)	(X)	204 927	(X)	(X)	3.6	96.4
HOUSING UNITS												
Current urban definition:												
2000 (Apr. 1)	8 157 575	1 148 691	16.4	(X)	6 586 864	990 978	17.7	1 570 711	157 598	11.2	80.7	19.3
1990 (Apr. 1)	r 7 008 884	(X)	(X)	(X)	5 595 886	(X)	(X)	1 413 113	(X)	(X)	79.8	20.2
1950-90 urban definition:												
1990 (Apr. 1)	r 7 008 884	1 460 670	26.3	(X)	5 544 390	1 211 300	28.0	1 464 609	248 347	20.4	79.1	20.9
1980 (Apr. 1)	5 548 214	1 718 123	44.9	(X)	4 333 090	1 364 903	46.0	1 216 262	354 947	41.2	78.1	21.9
1970 (Apr. 1)	3 830 091	676 964	21.5	(X)	2 968 187	653 340	28.2	861 315	23 035	2.7	77.5	22.5
1960 (Apr. 1)	3 153 127	759 299	31.7	(X)	2 314 847	820 309	54.9	838 280	–61 010	–6.8	73.4	26.6
1950 (Apr. 1)	2 393 828	(X)	(X)	(X)	1 494 538	(X)	(X)	899 290	(X)	(X)	62.4	37.6

Table 2. **Population and Housing Units: 1960 to 2000**

[For information concerning historical counts, see "User Notes." For information on nonsampling error and definitions, see text]

State County	Population					Housing units				
	2000	1990	1980	1970	1960	2000	1990	1980	1970	1960
The State	**20 851 820**	**r 16 986 335**	**14 225 513**	**11 198 655**	**9 579 677**	**8 157 575**	**r 7 008 884**	**5 548 214**	**3 830 091**	**3 153 127**
COUNTY										
Anderson County	55 109	48 024	38 381	27 789	28 162	18 436	16 909	13 934	10 674	10 206
Andrews County	13 004	14 338	13 323	10 372	13 450	5 400	5 462	4 664	3 704	4 182
Angelina County	80 130	69 884	64 172	49 349	39 814	32 435	28 796	24 645	17 310	13 327
Aransas County	22 497	17 892	14 260	8 902	7 006	12 848	10 889	7 951	4 431	2 731
Archer County	8 854	7 973	7 266	5 759	6 110	3 871	3 680	3 341	2 413	2 439
Armstrong County	2 148	2 021	1 994	1 895	1 966	920	916	896	799	764
Atascosa County	38 628	30 533	25 055	18 696	18 828	14 883	11 614	9 301	6 222	5 624
Austin County	23 590	19 832	17 726	13 831	13 777	10 205	8 885	7 844	5 500	5 047
Bailey County	6 594	7 064	8 168	8 487	9 090	2 738	3 109	3 151	3 078	3 319
Bandera County	17 645	10 562	7 084	4 747	3 892	9 503	6 485	4 759	3 402	2 367
Bastrop County	57 733	38 263	24 726	17 297	16 925	22 254	16 301	10 691	6 757	5 848
Baylor County	4 093	4 385	4 919	5 221	5 893	2 820	3 006	3 140	3 051	2 825
Bee County	32 359	25 135	26 030	22 737	23 755	10 939	10 208	8 955	7 297	6 901
Bell County	237 974	r 191 073	157 820	124 483	94 097	92 782	r 75 947	59 640	38 155	28 669
Bexar County	1 392 931	1 185 394	988 971	830 460	687 151	521 359	455 832	345 262	249 025	196 881
Blanco County	8 418	5 972	4 681	3 567	3 657	4 031	3 135	2 443	1 647	1 507
Borden County	729	799	859	888	1 076	435	478	559	397	637
Bosque County	17 204	15 125	13 401	10 966	10 809	8 644	8 074	7 439	5 653	4 847
Bowie County	89 306	81 665	75 301	68 909	59 971	36 463	34 234	29 810	24 347	21 254
Brazoria County	241 767	191 707	169 587	108 312	76 204	90 628	74 504	60 458	34 694	24 156
Brazos County	152 415	121 862	93 588	57 978	44 895	59 023	48 799	35 708	18 619	14 482
Brewster County	8 866	r 8 653	7 573	7 780	6 434	4 614	r 4 462	3 247	2 709	2 267
Briscoe County	1 790	1 971	2 579	2 794	3 577	1 006	1 074	1 146	1 193	1 337
Brooks County	7 976	8 204	8 428	8 005	8 609	3 203	3 104	2 919	2 492	2 501
Brown County	37 674	34 371	33 057	25 877	24 728	17 889	16 909	15 018	10 733	9 516
Burleson County	16 470	13 625	12 313	9 999	11 177	8 197	7 044	6 247	4 127	4 297
Burnet County	34 147	22 677	17 803	11 420	9 265	15 933	12 801	9 909	5 945	3 916
Caldwell County	32 194	26 392	23 637	21 178	17 222	11 901	10 123	8 222	6 436	5 924
Calhoun County	20 647	19 053	19 574	17 831	16 592	10 238	9 559	8 381	6 304	5 688
Callahan County	12 905	11 859	10 992	8 205	7 929	5 925	5 503	4 856	3 454	3 152
Cameron County	335 227	260 120	209 727	140 368	151 098	119 654	88 759	65 970	41 457	42 083
Camp County	11 549	9 904	9 275	8 005	7 849	5 228	4 530	3 811	2 946	2 741
Carson County	6 516	6 576	6 672	6 358	7 781	2 815	2 856	2 635	2 333	2 462
Cass County	30 438	29 982	29 430	24 133	23 496	13 890	13 191	11 745	8 735	7 745
Castro County	8 285	9 070	10 556	10 394	8 923	3 198	3 357	3 689	3 338	3 162
Chambers County	26 031	20 088	18 538	12 187	10 379	10 336	8 061	7 289	4 687	3 779
Cherokee County	46 659	41 049	38 127	32 008	33 120	19 173	17 629	15 611	11 916	11 229
Childress County	7 688	5 953	6 950	6 605	8 421	3 059	3 046	3 061	2 932	3 355
Clay County	11 006	10 024	9 582	8 079	8 351	4 992	4 708	4 386	3 323	3 173
Cochran County	3 730	4 377	4 825	5 326	6 417	1 587	1 763	1 895	1 948	2 211
Coke County	3 864	3 424	3 196	3 087	3 589	2 843	2 793	2 098	1 590	1 607
Coleman County	9 235	9 710	10 439	10 288	12 458	5 248	5 382	5 239	4 797	5 055
Collin County	491 675	264 036	144 576	66 920	41 247	194 892	103 827	51 164	23 945	15 080
Collingsworth County	3 206	3 573	4 648	4 755	6 276	1 723	1 952	2 163	2 048	2 566
Colorado County	20 390	18 383	18 823	17 638	18 463	9 431	8 537	8 575	6 707	6 508
Comal County	78 021	51 832	36 446	24 165	19 844	32 718	22 987	15 595	9 454	6 878
Comanche County	14 026	13 381	12 617	11 898	11 865	7 105	6 724	6 116	5 203	5 095
Concho County	3 966	3 044	2 915	2 937	3 672	1 488	1 514	1 424	1 302	1 557
Cooke County	36 363	30 777	27 656	23 471	22 560	15 061	13 315	11 519	8 453	7 741
Coryell County	74 978	r 64 226	56 767	35 311	23 961	21 776	r 18 979	16 029	8 641	6 586
Cottle County	1 904	2 247	2 947	3 204	4 207	1 088	1 286	1 373	1 451	1 782
Crane County	3 996	4 652	4 600	4 172	4 699	1 596	1 795	1 687	1 481	1 599
Crockett County	4 099	4 078	4 608	3 885	4 209	2 049	1 897	1 983	1 743	1 395
Crosby County	7 072	7 304	8 859	9 085	10 347	3 202	3 312	3 510	3 421	4 132
Culberson County	2 975	3 407	3 315	3 429	2 794	1 321	1 286	1 178	1 082	889
Dallam County	6 222	5 461	6 531	6 012	6 302	2 697	2 577	2 804	2 321	2 416
Dallas County	2 218 899	1 852 810	1 556 419	1 327 695	951 527	854 119	795 513	625 108	451 473	316 029
Dawson County	14 985	14 349	16 184	16 604	19 185	5 500	5 969	6 187	6 060	6 845
Deaf Smith County	18 561	19 153	21 165	18 999	13 187	6 914	7 152	7 296	6 418	4 513
Delta County	5 327	4 857	4 839	4 927	5 860	2 410	2 305	2 275	2 168	2 539
Denton County	432 976	273 525	143 126	75 633	47 432	168 069	112 263	54 825	25 217	16 156
DeWitt County	20 013	18 840	18 903	18 660	20 683	8 756	8 568	8 228	7 110	7 175
Dickens County	2 762	2 571	3 539	3 737	4 963	1 368	1 564	1 614	1 686	2 161
Dimmit County	10 248	10 433	11 367	9 039	10 095	4 112	3 991	3 646	2 742	2 736
Donley County	3 828	3 696	4 075	3 641	4 449	2 378	2 304	2 112	1 652	1 845
Duval County	13 120	12 918	12 517	11 722	13 398	5 543	5 127	4 309	3 936	4 124
Eastland County	18 297	18 488	19 480	18 092	19 526	9 547	9 768	9 366	8 274	8 249
Ector County	121 123	118 934	115 374	92 660	90 995	49 500	r 48 787	42 610	30 715	29 432
Edwards County	2 162	2 266	2 033	2 107	2 317	1 217	1 550	1 263	943	1 047
Ellis County	111 360	85 167	59 743	46 638	43 395	39 071	31 314	21 323	16 064	15 092
El Paso County	679 622	591 610	479 899	359 291	314 070	224 447	187 473	147 964	101 224	85 939
Erath County	33 001	27 991	22 560	18 141	16 236	14 422	12 758	10 152	7 687	6 633
Falls County	18 576	17 712	17 946	17 300	21 263	7 658	7 733	7 940	6 895	7 875
Fannin County	31 242	24 804	24 285	22 705	23 880	12 887	11 504	10 395	9 216	9 577
Fayette County	21 804	20 095	18 832	17 650	20 384	11 113	10 756	9 527	7 949	7 637
Fisher County	4 344	4 842	5 891	6 344	7 865	2 277	2 413	2 644	2 788	3 401
Floyd County	7 771	8 497	9 834	11 044	12 369	3 221	3 535	3 859	4 093	4 968
Foard County	1 622	1 794	2 158	2 211	3 125	850	890	1 091	1 071	1 340
Fort Bend County	354 452	225 421	130 962	52 314	40 527	115 991	77 075	43 201	15 035	11 551
Franklin County	9 458	7 802	6 893	5 291	5 101	5 132	4 219	3 182	2 158	2 013
Freestone County	17 867	15 818	14 830	11 116	12 525	8 138	7 812	6 839	4 929	4 776
Frio County	16 252	13 472	13 785	11 159	10 112	5 660	4 879	4 861	3 455	3 172
Gaines County	14 467	14 123	13 150	11 593	12 267	5 410	5 221	4 671	3 968	4 107
Galveston County	250 158	r 217 396	195 738	169 812	140 364	111 733	r 99 445	82 890	61 890	51 003
Garza County	4 872	5 143	5 336	5 289	6 611	1 928	2 184	2 039	2 018	2 258
Gillespie County	20 814	17 204	13 532	10 553	10 048	9 902	8 265	6 225	4 481	3 743
Glasscock County	1 406	1 447	1 304	1 155	1 118	660	600	575	433	508
Goliad County	6 928	5 980	5 193	4 869	5 429	3 426	2 835	2 119	1 855	1 842
Gonzales County	18 628	17 205	16 949	16 375	17 845	8 194	7 810	7 306	6 306	6 191
Gray County	22 744	23 967	26 386	26 949	31 535	10 567	11 532	11 230	10 617	10 981

U.S. Census Bureau, Census 2000

Table 2. **Population and Housing Units: 1960 to 2000**—Con.

[For information concerning historical counts, see "User Notes." For information on nonsampling error and definitions, see text]

State County	Population					Housing units				
	2000	1990	1980	1970	1960	2000	1990	1980	1970	1960
COUNTY—Con.										
Grayson County	110 595	r 95 019	89 796	83 225	73 043	48 315	r 44 222	39 483	31 617	25 887
Gregg County	111 379	104 948	99 495	75 929	69 436	46 349	44 689	39 528	27 329	23 901
Grimes County	23 552	18 828	13 580	11 855	12 709	9 490	7 744	6 385	4 966	4 817
Guadalupe County	89 023	64 873	46 708	33 554	29 017	33 585	25 592	18 008	11 900	9 808
Hale County	36 602	34 671	37 592	34 137	36 798	13 526	13 168	14 031	12 345	11 975
Hall County	3 782	3 905	5 594	6 015	7 322	1 988	2 189	2 632	2 617	3 682
Hamilton County	8 229	7 733	8 297	7 198	8 488	4 455	4 266	4 376	3 436	3 628
Hansford County	5 369	5 848	6 209	6 351	6 208	2 329	2 525	2 536	2 174	1 983
Hardeman County	4 724	5 283	6 368	6 795	8 275	2 358	2 678	2 858	3 145	3 312
Hardin County	48 073	41 320	40 721	29 996	24 629	19 836	16 486	15 367	10 275	8 013
Harris County	3 400 578	r 2 818 101	2 409 547	1 741 912	1 243 158	1 298 130	r 1 173 747	984 579	587 671	408 138
Harrison County	62 110	57 483	52 265	44 841	45 594	26 271	23 481	20 253	15 663	14 582
Hartley County	5 537	3 634	3 987	2 782	2 171	1 760	1 541	1 539	1 003	772
Haskell County	6 093	6 820	7 725	8 512	11 174	3 555	3 843	3 659	3 707	4 916
Hays County	97 589	65 614	40 594	27 642	19 934	35 643	25 247	14 472	8 259	6 775
Hemphill County	3 351	3 720	5 304	3 084	3 185	1 548	1 712	2 024	1 167	1 232
Henderson County	73 277	58 543	42 606	26 466	21 786	35 935	31 779	23 396	11 421	7 994
Hidalgo County	569 463	383 545	283 323	181 535	180 904	192 658	128 241	89 265	50 694	47 711
Hill County	32 321	27 146	25 024	22 596	23 650	14 624	12 899	11 945	9 666	10 013
Hockley County	22 716	24 199	23 230	20 396	22 340	9 148	9 279	8 410	7 024	7 793
Hood County	41 100	28 981	17 714	6 368	5 443	19 105	14 958	8 921	2 666	2 183
Hopkins County	31 960	28 833	25 247	20 710	18 594	14 020	12 676	10 719	8 188	7 172
Houston County	23 185	21 375	22 299	17 855	19 376	10 730	10 265	9 258	6 616	6 407
Howard County	33 627	32 343	33 142	37 796	40 139	13 589	13 651	13 878	12 807	12 583
Hudspeth County	3 344	2 915	2 728	2 392	3 343	1 471	1 288	1 145	1 003	1 093
Hunt County	76 596	64 343	55 248	47 948	39 399	32 490	28 959	24 084	19 112	14 761
Hutchinson County	23 857	25 689	26 304	24 443	34 419	10 871	11 419	10 897	9 688	11 346
Irion County	1 771	1 629	1 386	1 070	1 183	914	842	702	530	514
Jack County	8 763	6 981	7 408	6 711	7 418	3 668	3 497	3 371	2 886	2 878
Jackson County	14 391	13 039	13 352	12 975	14 040	6 545	5 841	5 384	4 537	4 612
Jasper County	35 604	31 102	30 781	24 692	22 100	16 576	13 824	12 889	8 800	7 152
Jeff Davis County	2 207	1 946	1 647	1 527	1 582	1 420	1 348	963	921	536
Jefferson County	252 051	r 239 389	248 652	246 402	245 659	102 080	r 101 284	96 956	82 745	79 226
Jim Hogg County	5 281	5 109	5 168	4 654	5 022	2 308	2 103	1 766	1 518	1 548
Jim Wells County	39 326	37 679	36 498	33 032	34 548	14 819	13 948	12 158	10 133	9 909
Johnson County	126 811	97 165	67 649	45 769	34 720	46 269	37 029	24 777	16 057	12 244
Jones County	20 785	16 490	17 268	16 106	19 299	7 236	7 639	7 461	6 715	7 705
Karnes County	15 446	12 455	13 593	13 462	14 995	5 479	5 117	5 283	4 509	4 597
Kaufman County	71 313	52 220	39 038	32 392	29 931	26 133	20 097	14 303	10 681	9 520
Kendall County	23 743	14 589	10 635	6 964	5 889	9 609	6 137	4 710	3 244	2 379
Kenedy County	414	460	543	678	884	281	213	205	193	238
Kent County	859	1 010	1 145	1 434	1 727	551	603	549	649	696
Kerr County	43 653	36 304	28 780	19 454	16 800	20 228	17 161	13 137	7 898	6 383
Kimble County	4 468	4 122	4 063	3 904	3 943	2 996	2 593	2 415	1 951	1 762
King County	356	354	425	464	640	174	191	215	201	331
Kinney County	3 379	3 119	2 279	2 006	2 452	1 907	1 821	1 101	711	899
Kleberg County	31 549	30 274	33 358	33 166	30 052	12 743	12 008	11 209	9 624	8 649
Knox County	4 253	4 837	5 329	5 972	7 857	2 129	2 459	2 438	2 665	3 103
Lamar County	48 499	43 949	42 156	36 062	34 234	21 113	18 964	17 619	13 813	12 853
Lamb County	14 709	15 072	18 669	17 770	21 896	6 294	6 531	6 992	7 040	8 419
Lampasas County	17 762	13 521	12 005	9 323	9 418	7 601	6 193	5 091	3 814	3 664
La Salle County	5 866	5 254	5 514	5 014	5 972	2 436	2 244	2 172	1 712	1 930
Lavaca County	19 210	18 690	19 004	17 903	20 174	9 657	9 549	8 743	7 494	7 282
Lee County	15 657	12 854	10 952	8 048	8 949	6 851	5 773	4 375	3 351	3 192
Leon County	15 335	12 665	9 594	8 738	9 951	8 299	7 019	4 888	4 485	3 856
Liberty County	70 154	52 726	47 088	33 014	31 595	26 359	22 243	19 806	12 642	10 650
Limestone County	22 051	20 946	20 224	18 100	20 413	9 725	9 922	8 905	6 869	7 279
Lipscomb County	3 057	3 143	3 766	3 486	3 406	1 541	1 683	1 558	1 395	1 221
Live Oak County	12 309	9 556	9 606	6 697	7 846	6 196	5 519	4 898	3 079	2 451
Llano County	17 044	11 631	10 144	6 979	5 240	11 829	9 773	7 570	4 783	3 230
Loving County	67	107	91	164	226	70	59	50	76	98
Lubbock County	242 628	222 636	211 651	179 295	156 271	100 595	91 770	80 509	58 690	49 307
Lynn County	6 550	6 758	8 605	9 107	10 914	2 671	2 978	3 171	3 438	4 495
McCulloch County	8 205	8 778	8 735	8 571	8 815	4 184	4 424	4 070	3 642	3 888
McLennan County	213 517	189 123	170 755	147 553	150 091	84 795	78 857	65 934	52 529	50 493
McMullen County	851	817	789	1 095	1 116	587	565	510	437	425
Madison County	12 940	10 931	10 649	7 693	6 749	4 797	4 326	3 900	2 838	2 553
Marion County	10 941	9 984	10 360	8 517	8 049	6 384	5 729	5 633	3 637	2 728
Martin County	4 746	4 956	4 684	4 774	5 068	1 898	2 039	1 835	1 758	1 812
Mason County	3 738	3 423	3 683	3 356	3 780	2 372	2 356	2 010	1 565	1 703
Matagorda County	37 957	36 928	37 828	27 913	25 744	18 611	18 540	16 210	10 964	9 476
Maverick County	47 297	36 378	31 398	18 093	14 508	14 889	11 143	8 669	4 687	3 818
Medina County	39 304	27 312	23 164	20 249	18 904	14 826	10 860	8 768	7 113	6 028
Menard County	2 360	2 252	2 346	2 646	2 964	1 607	1 562	1 408	1 260	1 349
Midland County	116 009	106 611	82 636	65 433	67 717	48 060	45 181	31 360	22 845	22 336
Milam County	24 238	22 946	22 732	20 028	22 263	10 866	10 511	9 387	7 845	8 858
Mills County	5 151	4 531	4 477	4 212	4 467	2 691	2 582	2 276	1 982	1 988
Mitchell County	9 698	8 016	9 088	9 073	11 255	4 168	4 559	4 356	3 937	4 385
Montague County	19 117	17 274	17 410	15 326	14 893	9 862	9 262	8 534	6 684	5 982
Montgomery County	293 768	182 201	127 222	49 479	26 839	112 770	73 871	49 493	18 412	9 600
Moore County	20 121	17 865	16 575	14 060	14 773	7 478	6 837	6 082	4 903	4 690
Morris County	13 048	13 200	14 629	12 310	12 576	6 017	5 800	5 689	4 334	3 975
Motley County	1 426	1 532	1 950	2 178	2 870	839	1 026	958	1 041	1 324
Nacogdoches County	59 203	54 753	46 786	36 362	28 046	25 051	22 768	18 317	12 304	9 557
Navarro County	45 124	39 926	35 323	31 150	34 423	18 449	17 219	14 951	12 495	12 851
Newton County	15 072	13 569	13 254	11 657	10 372	7 331	6 378	6 107	4 591	3 764
Nolan County	15 802	16 594	17 359	16 220	18 963	7 112	7 462	7 471	6 529	7 117
Nueces County	313 645	291 145	268 215	237 544	221 573	123 041	114 326	94 381	74 695	68 475
Ochiltree County	9 006	9 128	9 588	9 704	9 380	3 769	3 996	3 865	3 319	3 054
Oldham County	2 185	2 278	2 283	2 258	1 928	815	861	797	713	576

U.S. Census Bureau, Census 2000

Table 2. **Population and Housing Units: 1960 to 2000**—Con.

[For information concerning historical counts, see "User Notes." For information on nonsampling error and definitions, see text]

State County	Population					Housing units				
	2000	1990	1980	1970	1960	2000	1990	1980	1970	1960
COUNTY—Con.										
Orange County	84 966	80 509	83 838	71 170	60 357	34 781	32 032	30 649	22 204	18 511
Palo Pinto County	27 026	25 055	24 062	28 962	20 516	14 102	r 13 348	12 236	11 733	8 251
Panola County	22 756	22 035	20 724	15 894	16 870	10 524	9 700	8 774	6 243	5 833
Parker County	88 495	64 785	44 609	33 888	22 880	34 084	26 044	17 715	11 766	8 386
Parmer County	10 016	9 863	11 038	10 509	9 583	3 732	3 685	3 981	3 680	3 318
Pecos County	16 809	14 675	14 618	13 748	11 957	6 338	5 841	5 326	4 543	3 890
Polk County	41 133	30 687	24 407	14 457	13 861	21 177	18 662	14 180	6 090	4 534
Potter County	113 546	r 97 841	98 637	90 511	115 580	44 598	r 42 914	41 042	36 589	36 360
Presidio County	7 304	6 637	5 188	4 842	5 460	3 299	2 890	2 115	1 782	1 892
Rains County	9 139	6 715	4 839	3 752	2 993	4 523	3 533	2 471	1 817	1 203
Randall County	104 312	89 673	75 062	53 885	33 913	43 261	37 807	28 544	17 346	10 540
Reagan County	3 326	4 514	4 135	3 239	3 782	1 452	1 685	1 499	1 203	1 416
Real County	3 047	2 412	2 469	2 013	2 079	2 007	2 049	1 537	1 030	986
Red River County	14 314	14 317	16 101	14 298	15 682	6 916	6 650	6 803	5 584	5 780
Reeves County	13 137	15 852	15 801	16 526	17 644	5 043	6 044	5 624	5 346	6 058
Refugio County	7 828	7 976	9 289	9 494	10 975	3 669	3 739	3 612	3 343	3 761
Roberts County	887	1 025	1 187	967	1 075	449	492	492	429	404
Robertson County	16 000	15 511	14 653	14 389	16 157	7 874	7 338	6 939	5 696	6 117
Rockwall County	43 080	25 604	14 528	7 046	5 878	15 351	9 816	5 528	2 493	2 206
Runnels County	11 495	11 294	11 872	12 108	15 016	5 400	5 345	5 523	5 132	5 465
Rusk County	47 372	43 735	41 382	34 102	36 421	19 867	19 092	17 001	13 460	12 657
Sabine County	10 469	9 586	8 702	7 187	7 302	7 659	6 996	6 322	2 983	2 464
San Augustine County	8 946	7 999	8 785	7 858	7 722	5 356	4 168	4 267	2 951	2 550
San Jacinto County	22 246	16 372	11 434	6 702	6 153	11 520	9 823	6 507	2 984	2 167
San Patricio County	67 138	58 749	58 013	47 288	45 021	24 864	22 126	19 476	15 163	15 107
San Saba County	6 186	5 401	5 841	5 540	6 381	2 951	3 078	2 870	2 439	2 723
Schleicher County	2 935	2 990	2 820	2 277	2 791	1 371	1 288	1 211	1 035	1 020
Scurry County	16 361	18 634	18 192	15 760	20 369	7 112	7 702	7 240	6 209	7 218
Shackelford County	3 302	3 316	3 915	3 323	3 990	1 613	1 755	1 771	1 555	1 613
Shelby County	25 224	22 034	23 084	19 672	20 479	11 955	10 616	10 484	7 539	7 204
Sherman County	3 186	2 858	3 174	3 657	2 605	1 275	1 293	1 286	1 235	922
Smith County	174 706	151 309	128 366	97 096	86 350	71 701	64 369	51 153	33 993	28 708
Somervell County	6 809	5 360	4 154	2 793	2 577	2 750	2 429	1 877	1 255	1 151
Starr County	53 597	40 518	27 266	17 707	17 137	17 589	12 209	7 833	4 988	4 489
Stephens County	9 674	9 010	9 926	8 414	8 885	4 893	4 982	4 897	3 706	3 731
Sterling County	1 393	1 438	1 206	1 056	1 177	633	623	553	434	499
Stonewall County	1 693	2 013	2 406	2 397	3 017	936	1 085	1 138	1 035	1 310
Sutton County	4 077	4 135	5 130	3 175	3 738	1 998	1 924	2 011	1 308	1 366
Swisher County	8 378	8 133	9 723	10 373	10 607	3 315	3 497	3 908	3 801	3 699
Tarrant County	1 446 219	1 170 103	860 880	715 587	538 495	565 830	491 152	337 768	241 724	182 621
Taylor County	126 555	119 655	110 932	97 853	101 078	52 056	49 988	41 611	33 716	32 020
Terrell County	1 081	1 410	1 595	1 940	2 600	991	810	949	855	908
Terry County	12 761	13 218	14 581	14 118	16 286	5 087	5 296	5 444	4 799	5 671
Throckmorton County	1 850	1 880	2 053	2 205	2 767	1 066	1 106	1 112	1 051	1 144
Titus County	28 118	24 009	21 442	16 702	16 785	10 675	9 357	8 443	6 313	5 958
Tom Green County	104 010	98 458	84 784	71 047	64 630	43 916	40 135	32 868	24 917	22 076
Travis County	812 280	576 407	419 573	295 516	212 136	335 881	264 173	175 030	100 882	65 439
Trinity County	13 779	11 445	9 450	7 628	7 539	8 141	7 200	5 861	3 169	2 934
Tyler County	20 871	16 646	16 223	12 417	10 666	10 419	9 047	8 366	5 833	4 141
Upshur County	35 291	31 370	28 595	20 976	19 793	14 930	12 887	11 501	7 467	6 625
Upton County	3 404	4 447	4 619	4 697	6 239	1 609	1 868	1 875	1 830	2 258
Uvalde County	25 926	23 340	22 441	17 348	16 814	10 166	9 692	8 350	6 281	5 626
Val Verde County	44 856	38 721	35 910	27 471	24 461	16 288	13 905	12 261	8 375	7 285
Van Zandt County	48 140	37 944	31 426	22 155	19 091	20 896	17 013	13 633	9 085	7 246
Victoria County	84 088	74 361	68 807	53 766	46 475	32 945	29 162	24 655	16 865	15 697
Walker County	61 758	50 917	41 789	27 680	21 475	21 099	18 349	14 464	7 965	5 861
Waller County	32 663	r 23 389	19 798	14 285	12 071	11 955	r 8 823	6 718	4 390	3 685
Ward County	10 909	13 115	13 976	13 019	14 917	4 832	5 365	5 260	4 421	4 826
Washington County	30 373	26 154	21 998	18 842	19 145	13 241	11 717	9 644	7 344	6 837
Webb County	193 117	133 239	99 258	72 859	64 791	55 206	37 197	27 753	19 528	17 200
Wharton County	41 188	39 955	40 242	36 729	38 152	16 606	16 277	15 292	12 220	12 454
Wheeler County	5 284	5 879	7 137	6 434	7 947	2 687	3 071	3 203	2 884	3 002
Wichita County	131 664	122 378	121 082	120 563	123 528	53 304	51 413	48 360	41 776	38 504
Wilbarger County	14 676	15 121	15 931	15 355	17 748	6 371	6 812	6 539	6 161	6 764
Willacy County	20 082	17 705	17 495	15 570	20 084	6 727	6 072	5 344	4 715	5 776
Williamson County	249 967	139 551	76 521	37 305	35 044	90 325	54 466	28 240	13 216	12 865
Wilson County	32 408	22 650	16 756	13 041	13 267	12 110	8 516	6 208	4 332	4 095
Winkler County	7 173	8 626	9 944	9 640	13 652	3 214	3 708	3 854	3 578	4 553
Wise County	48 793	34 679	26 575	19 687	17 012	19 242	14 219	11 010	7 430	6 204
Wood County	36 752	29 380	24 697	18 589	17 653	17 939	14 541	11 438	7 680	6 631
Yoakum County	7 322	8 786	8 299	7 344	8 032	2 974	3 372	3 024	2 469	2 658
Young County	17 943	18 126	19 083	15 400	17 254	8 504	8 523	8 241	6 432	6 480
Zapata County	12 182	9 279	6 628	4 352	4 393	6 167	4 225	3 054	1 666	1 287
Zavala County	11 600	12 162	11 666	11 370	12 696	4 075	4 180	3 531	3 185	3 302

Table 3. Population, Housing Units, Land Area, and Density: 2000; and Percent Change: 1970 to 2000

[For information concerning historical counts, see "User Notes." Density computed using land area. For information on nonsampling error and definitions, see text]

State County	Population	Housing units	Land area in square miles	Average per square mile: Population	Average per square mile: Housing units	Percent change: Population: 1990 to 2000	Population: 1980 to 1990	Population: 1970 to 1980	Housing units: 1990 to 2000	Housing units: 1980 to 1990	Housing units: 1970 to 1980
The State	**20 851 820**	**8 157 575**	**261 797.12**	**79.6**	**31.2**	**22.8**	**19.4**	**27.0**	**16.4**	**26.3**	**44.9**
COUNTY											
Anderson County	55 109	18 436	1 070.79	51.5	17.2	14.8	25.1	38.1	9.0	21.4	30.5
Andrews County	13 004	5 400	1 500.64	8.7	3.6	–9.3	7.6	28.5	–1.1	17.1	25.9
Angelina County	80 130	32 435	801.56	100.0	40.5	14.7	8.9	30.0	12.6	16.8	42.4
Aransas County	22 497	12 848	251.86	89.3	51.0	25.7	25.5	60.2	18.0	37.0	79.4
Archer County	8 854	3 871	909.70	9.7	4.3	11.0	9.7	26.2	5.2	10.1	38.5
Armstrong County	2 148	920	913.63	2.4	1.0	6.3	1.4	5.2	0.4	2.2	12.1
Atascosa County	38 628	14 883	1 232.12	31.4	12.1	26.5	21.9	34.0	28.1	24.9	49.5
Austin County	23 590	10 205	652.59	36.1	15.6	18.9	11.9	28.2	14.9	13.3	42.6
Bailey County	6 594	2 738	826.69	8.0	3.3	–6.7	–13.5	–3.8	–11.9	–1.3	2.4
Bandera County	17 645	9 503	791.73	22.3	12.0	67.1	49.1	49.2	46.5	36.3	39.9
Bastrop County	57 733	22 254	888.35	65.0	25.1	50.9	54.7	42.9	36.5	52.5	58.2
Baylor County	4 093	2 820	870.77	4.7	3.2	–6.7	–10.9	–5.8	–6.2	–4.3	2.9
Bee County	32 359	10 939	880.14	36.8	12.4	28.7	–3.4	14.5	7.2	14.0	22.7
Bell County	237 974	92 782	1 059.72	224.6	87.6	24.5	21.1	26.8	22.2	27.3	56.3
Bexar County	1 392 931	521 359	1 246.82	1 117.2	418.1	17.5	19.9	19.1	14.4	32.0	38.6
Blanco County	8 418	4 031	711.24	11.8	5.7	41.0	27.6	31.2	28.6	28.3	48.3
Borden County	729	435	898.80	0.8	0.5	–8.8	–7.0	–3.3	–9.0	–14.5	40.8
Bosque County	17 204	8 644	989.18	17.4	8.7	13.7	12.9	22.2	7.1	8.5	31.6
Bowie County	89 306	36 463	887.87	100.6	41.1	9.4	8.5	9.3	6.5	14.8	22.4
Brazoria County	241 767	90 628	1 386.40	174.4	65.4	26.1	13.0	56.6	21.6	23.2	74.3
Brazos County	152 415	59 023	585.78	260.2	100.8	25.1	30.2	61.4	21.0	36.7	91.8
Brewster County	8 866	4 614	6 192.61	1.4	0.7	2.5	14.3	–2.7	3.4	37.4	19.9
Briscoe County	1 790	1 006	900.25	2.0	1.1	–9.2	–23.6	–7.7	–6.3	–6.3	–3.9
Brooks County	7 976	3 203	943.28	8.5	3.4	–2.8	–2.7	5.3	3.2	6.3	17.1
Brown County	37 674	17 889	943.85	39.9	19.0	9.6	4.0	27.7	5.8	12.6	39.9
Burleson County	16 470	8 197	665.54	24.7	12.3	20.9	10.7	23.1	16.4	12.8	51.4
Burnet County	34 147	15 933	996.04	34.3	16.0	50.6	27.4	55.9	24.5	29.2	66.7
Caldwell County	32 194	11 901	545.73	59.0	21.8	22.0	11.7	11.6	17.6	23.1	27.8
Calhoun County	20 647	10 238	512.31	40.3	20.0	8.4	–2.7	9.8	7.1	14.1	32.9
Callahan County	12 905	5 925	898.62	14.4	6.6	8.8	7.9	34.0	7.7	13.3	40.6
Cameron County	335 227	119 654	905.76	370.1	132.1	28.9	24.0	49.4	34.8	34.5	59.1
Camp County	11 549	5 228	197.51	58.5	26.5	16.6	6.8	15.9	15.4	18.9	29.4
Carson County	6 516	2 815	923.19	7.1	3.0	–0.9	–1.4	4.9	–1.4	8.4	12.9
Cass County	30 438	13 890	937.35	32.5	14.8	1.5	1.9	21.9	5.3	12.3	34.5
Castro County	8 285	3 198	898.31	9.2	3.6	–8.7	–14.1	1.6	–4.7	–9.0	10.5
Chambers County	26 031	10 336	599.31	43.4	17.2	29.6	8.4	52.1	28.2	10.6	55.5
Cherokee County	46 659	19 173	1 052.22	44.3	18.2	13.7	7.7	19.1	8.8	12.9	31.0
Childress County	7 688	3 059	710.34	10.8	4.3	29.1	–14.3	5.2	0.4	–0.5	4.4
Clay County	11 006	4 992	1 097.82	10.0	4.5	9.8	4.6	18.6	6.0	7.3	32.0
Cochran County	3 730	1 587	775.22	4.8	2.0	–14.8	–9.3	–9.4	–10.0	–7.0	–2.7
Coke County	3 864	2 843	898.81	4.3	3.2	12.9	7.1	3.5	1.8	33.1	31.9
Coleman County	9 235	5 248	1 260.20	7.3	4.2	–4.9	–7.0	1.5	–2.5	2.7	9.2
Collin County	491 675	194 892	847.56	580.1	229.9	86.2	82.6	116.0	87.7	102.9	113.7
Collingsworth County	3 206	1 723	918.80	3.5	1.9	–10.3	–23.1	–2.3	–11.7	–9.8	5.6
Colorado County	20 390	9 431	962.95	21.2	9.8	10.9	–2.3	6.7	10.5	–0.4	27.9
Comal County	78 021	32 718	561.45	139.0	58.3	50.5	42.2	50.8	42.3	47.4	65.0
Comanche County	14 026	7 105	937.69	15.0	7.6	4.8	6.1	6.0	5.7	9.9	17.5
Concho County	3 966	1 488	991.45	4.0	1.5	30.3	4.4	–0.7	–1.7	6.3	9.4
Cooke County	36 363	15 061	873.64	41.6	17.2	18.1	11.3	17.8	13.1	15.6	36.3
Coryell County	74 978	21 776	1 051.76	71.3	20.7	16.7	13.1	60.8	14.7	18.4	85.5
Cottle County	1 904	1 088	901.18	2.1	1.2	–15.3	–23.8	–8.0	–15.4	–6.3	–5.4
Crane County	3 996	1 596	785.56	5.1	2.0	–14.1	1.1	10.3	–11.1	6.4	13.9
Crockett County	4 099	2 049	2 807.42	1.5	0.7	0.5	–11.5	18.6	8.0	–4.3	13.8
Crosby County	7 072	3 202	899.51	7.9	3.6	–3.2	–17.6	–2.5	–3.3	–5.6	2.6
Culberson County	2 975	1 321	3 812.46	0.8	0.3	–12.7	2.8	–3.3	2.7	9.2	8.9
Dallam County	6 222	2 697	1 504.69	4.1	1.8	13.9	–16.4	8.6	4.7	–8.1	20.8
Dallas County	2 218 899	854 119	879.60	2 522.6	971.0	19.8	19.0	17.2	7.4	27.3	38.5
Dawson County	14 985	5 500	902.06	16.6	6.1	4.4	–11.3	–2.5	–7.9	–3.5	2.1
Deaf Smith County	18 561	6 914	1 497.34	12.4	4.6	–3.1	–9.5	11.4	–3.3	–2.0	13.7
Delta County	5 327	2 410	277.08	19.2	8.7	9.7	0.4	–1.8	4.6	1.3	4.9
Denton County	432 976	168 069	888.54	487.3	189.2	58.3	91.1	89.2	49.7	104.8	117.4
DeWitt County	20 013	8 756	909.18	22.0	9.6	6.2	–0.3	1.3	2.2	4.1	15.7
Dickens County	2 762	1 368	904.21	3.1	1.5	7.4	–27.4	–5.3	–12.5	–3.1	–4.3
Dimmit County	10 248	4 112	1 330.91	7.7	3.1	–1.8	–8.2	25.8	3.0	9.5	33.0
Donley County	3 828	2 378	929.77	4.1	2.6	3.6	–9.3	11.9	3.2	9.1	27.8
Duval County	13 120	5 543	1 792.71	7.3	3.1	1.6	3.2	6.8	8.1	19.0	9.5
Eastland County	18 297	9 547	926.01	19.8	10.3	–1.0	–5.1	7.7	–2.3	4.3	13.2
Ector County	121 123	49 500	901.06	134.4	54.9	1.8	3.1	24.5	1.5	14.5	38.7
Edwards County	2 162	1 217	2 119.75	1.0	0.6	–4.6	11.5	–3.5	–21.5	22.7	33.9
Ellis County	111 360	39 071	939.91	118.5	41.6	30.8	42.6	28.1	24.8	46.9	32.7
El Paso County	679 622	224 447	1 013.11	670.8	221.5	14.9	23.3	33.6	19.7	26.7	46.2
Erath County	33 001	14 422	1 086.33	30.4	13.3	17.9	24.1	24.4	13.0	25.7	32.1
Falls County	18 576	7 658	769.09	24.2	10.0	4.9	–1.3	3.7	–1.0	–2.6	15.2
Fannin County	31 242	12 887	891.45	35.0	14.5	26.0	2.1	7.0	12.0	10.7	12.8
Fayette County	21 804	11 113	950.03	23.0	11.7	8.5	6.7	6.7	3.3	12.9	19.9
Fisher County	4 344	2 277	901.16	4.8	2.5	–10.3	–17.8	–7.1	–5.6	–8.7	–5.2
Floyd County	7 771	3 221	992.19	7.8	3.2	–8.5	–13.6	–11.0	–8.9	–8.4	–5.7
Foard County	1 622	850	706.68	2.3	1.2	–9.6	–16.9	–2.4	–4.5	–18.4	1.9
Fort Bend County	354 452	115 991	874.64	405.3	132.6	57.2	72.1	150.3	50.5	78.4	187.3
Franklin County	9 458	5 132	285.66	33.1	18.0	21.2	13.2	30.3	21.6	32.6	47.5
Freestone County	17 867	8 138	877.43	20.4	9.3	13.0	6.7	33.4	4.2	14.2	38.8
Frio County	16 252	5 660	1 133.02	14.3	5.0	20.6	–2.3	23.5	16.0	0.4	40.7
Gaines County	14 467	5 410	1 502.35	9.6	3.6	2.4	7.4	13.4	3.6	11.8	17.7
Galveston County	250 158	111 733	398.47	627.8	280.4	15.1	11.1	15.3	12.4	20.0	33.9
Garza County	4 872	1 928	895.56	5.4	2.2	–5.3	–3.6	0.9	–11.7	7.1	1.0

U.S. Census Bureau, Census 2000

Table 3. **Population, Housing Units, Land Area, and Density: 2000; and Percent Change: 1970 to 2000**—Con.

[For information concerning historical counts, see "User Notes." Density computed using land area. For information on nonsampling error and definitions, see text]

State County	Population	Housing units	Land area in square miles	Average per square mile: Population	Average per square mile: Housing units	Percent change: Population: 1990 to 2000	Population: 1980 to 1990	Population: 1970 to 1980	Housing units: 1990 to 2000	Housing units: 1980 to 1990	Housing units: 1970 to 1980
COUNTY—Con.											
Gillespie County	20 814	9 902	1 061.06	19.6	9.3	21.0	27.1	28.2	19.8	32.8	38.9
Glasscock County	1 406	660	900.75	1.6	0.7	–2.8	11.0	12.9	10.0	4.3	32.8
Goliad County	6 928	3 426	853.52	8.1	4.0	15.9	15.2	6.7	20.8	33.8	14.2
Gonzales County	18 628	8 194	1 067.75	17.4	7.7	8.3	1.5	3.5	4.9	6.9	15.9
Gray County	22 744	10 567	928.28	24.5	11.4	–5.1	–9.2	–2.1	–8.4	2.7	5.8
Grayson County	110 595	48 315	933.51	118.5	51.8	16.4	5.8	7.9	9.3	12.0	24.9
Gregg County	111 379	46 349	274.03	406.4	169.1	6.1	5.5	31.0	3.7	13.1	44.6
Grimes County	23 552	9 490	793.60	29.7	12.0	25.1	38.6	14.6	22.5	21.3	28.6
Guadalupe County	89 023	33 585	711.14	125.2	47.2	37.2	38.9	39.2	31.2	42.1	51.3
Hale County	36 602	13 526	1 004.65	36.4	13.5	5.6	–7.8	10.1	2.7	–6.2	13.7
Hall County	3 782	1 988	903.09	4.2	2.2	–3.1	–30.2	–7.0	–9.2	–16.8	0.6
Hamilton County	8 229	4 455	835.71	9.8	5.3	6.4	–6.8	15.3	4.4	–2.5	27.4
Hansford County	5 369	2 329	919.80	5.8	2.5	–8.2	–5.8	–2.2	–7.8	–0.4	16.7
Hardeman County	4 724	2 358	695.38	6.8	3.4	–10.6	–17.0	–6.3	–11.9	–6.3	–9.1
Hardin County	48 073	19 836	894.33	53.8	22.2	16.3	1.5	35.8	20.3	7.3	49.6
Harris County	3 400 578	1 298 130	1 728.83	1 967.0	750.9	20.7	17.0	38.3	10.6	19.2	67.5
Harrison County	62 110	26 271	898.71	69.1	29.2	8.0	10.0	16.6	11.9	15.9	29.3
Hartley County	5 537	1 760	1 462.25	3.8	1.2	52.4	–8.9	43.3	14.2	0.1	53.4
Haskell County	6 093	3 555	902.97	6.7	3.9	–10.7	–11.7	–9.2	–7.5	5.0	–1.3
Hays County	97 589	35 643	677.87	144.0	52.6	48.7	61.6	46.9	41.2	74.5	75.2
Hemphill County	3 351	1 548	909.68	3.7	1.7	–9.9	–29.9	72.0	–9.6	–15.4	73.4
Henderson County	73 277	35 935	874.24	83.8	41.1	25.2	37.4	61.0	13.1	35.8	104.9
Hidalgo County	569 463	192 658	1 569.75	362.8	122.7	48.5	35.4	56.1	50.2	43.7	76.1
Hill County	32 321	14 624	962.36	33.6	15.2	19.1	8.5	10.7	13.4	8.0	23.6
Hockley County	22 716	9 148	908.28	25.0	10.1	–6.1	4.2	13.9	–1.4	10.3	19.7
Hood County	41 100	19 105	421.61	97.5	45.3	41.8	63.6	178.2	27.7	67.7	234.6
Hopkins County	31 960	14 020	782.40	40.8	17.9	10.8	14.2	21.9	10.6	18.3	30.9
Houston County	23 185	10 730	1 230.89	18.8	8.7	8.5	–4.1	24.9	4.5	10.9	39.9
Howard County	33 627	13 589	902.84	37.2	15.1	4.0	–2.4	–12.3	–0.5	–1.6	8.4
Hudspeth County	3 344	1 471	4 571.00	0.7	0.3	14.7	6.9	14.0	14.2	12.5	14.2
Hunt County	76 596	32 490	841.16	91.1	38.6	19.0	16.5	15.2	12.2	20.2	26.0
Hutchinson County	23 857	10 871	887.37	26.9	12.3	–7.1	–2.3	7.6	–4.8	4.8	12.5
Irion County	1 771	914	1 051.48	1.7	0.9	8.7	17.5	29.5	8.6	19.9	32.5
Jack County	8 763	3 668	916.61	9.6	4.0	25.5	–5.8	10.4	4.9	3.7	16.8
Jackson County	14 391	6 545	829.49	17.3	7.9	10.4	–2.3	2.9	12.1	8.5	18.7
Jasper County	35 604	16 576	937.40	38.0	17.7	14.5	1.0	24.7	19.9	7.3	46.5
Jeff Davis County	2 207	1 420	2 264.43	1.0	0.6	13.4	18.2	7.9	5.3	40.0	4.6
Jefferson County	252 051	102 080	903.55	279.0	113.0	5.3	–3.7	0.9	0.8	4.5	17.2
Jim Hogg County	5 281	2 308	1 136.11	4.6	2.0	3.4	–1.1	11.0	9.7	19.1	16.3
Jim Wells County	39 326	14 819	864.52	45.5	17.1	4.4	3.2	10.5	6.2	14.7	20.0
Johnson County	126 811	46 269	729.42	173.9	63.4	30.5	43.6	47.8	25.0	49.4	54.3
Jones County	20 785	7 236	930.99	22.3	7.8	26.0	–4.5	7.2	–5.3	2.4	11.1
Karnes County	15 446	5 479	750.32	20.6	7.3	24.0	–8.4	1.0	7.1	–3.1	17.2
Kaufman County	71 313	26 133	786.04	90.7	33.2	36.6	33.8	20.5	30.0	40.5	33.9
Kendall County	23 743	9 609	662.44	35.8	14.5	62.7	37.2	52.7	56.6	30.3	45.2
Kenedy County	414	281	1 456.77	0.3	0.2	–10.0	–15.3	–19.9	31.9	3.9	6.2
Kent County	859	551	902.33	1.0	0.6	–15.0	–11.8	–20.2	–8.6	9.8	–15.4
Kerr County	43 653	20 228	1 106.12	39.5	18.3	20.2	26.1	47.9	17.9	30.6	66.3
Kimble County	4 468	2 996	1 250.70	3.6	2.4	8.4	1.5	4.1	15.5	7.4	23.8
King County	356	174	912.29	0.4	0.2	0.6	–16.7	–8.4	–8.9	–11.2	7.0
Kinney County	3 379	1 907	1 363.44	2.5	1.4	8.3	36.9	13.6	4.7	65.4	54.9
Kleberg County	31 549	12 743	870.97	36.2	14.6	4.2	–9.2	0.6	6.1	7.1	16.5
Knox County	4 253	2 129	849.00	5.0	2.5	–12.1	–9.2	–10.8	–13.4	0.9	–8.5
Lamar County	48 499	21 113	916.81	52.9	23.0	10.4	4.3	16.9	11.3	7.6	27.6
Lamb County	14 709	6 294	1 016.21	14.5	6.2	–2.4	–19.3	5.1	–3.6	–6.6	–0.7
Lampasas County	17 762	7 601	712.04	24.9	10.7	31.4	12.6	28.8	22.7	21.6	33.5
La Salle County	5 866	2 436	1 488.85	3.9	1.6	11.6	–4.7	10.0	8.6	3.3	26.9
Lavaca County	19 210	9 657	969.90	19.8	10.0	2.8	–1.7	6.1	1.1	9.2	16.7
Lee County	15 657	6 851	628.50	24.9	10.9	21.8	17.4	36.1	18.7	32.0	30.6
Leon County	15 335	8 299	1 072.04	14.3	7.7	21.1	32.0	9.8	18.2	43.6	9.0
Liberty County	70 154	26 359	1 159.68	60.5	22.7	33.1	12.0	42.6	18.5	12.3	56.7
Limestone County	22 051	9 725	908.88	24.3	10.7	5.3	3.6	11.7	–2.0	11.4	29.6
Lipscomb County	3 057	1 541	932.11	3.3	1.7	–2.7	–16.5	8.0	–8.4	8.0	11.7
Live Oak County	12 309	6 196	1 036.30	11.9	6.0	28.8	–0.5	43.4	12.3	12.7	59.1
Llano County	17 044	11 829	934.76	18.2	12.7	46.5	14.7	45.4	21.0	29.1	58.3
Loving County	67	70	673.08	0.1	0.1	–37.4	17.6	–44.5	18.6	18.0	–34.2
Lubbock County	242 628	100 595	899.49	269.7	111.8	9.0	5.2	18.0	9.6	14.0	37.2
Lynn County	6 550	2 671	891.88	7.3	3.0	–3.1	–21.5	–5.5	–10.3	–6.1	–7.8
McCulloch County	8 205	4 184	1 069.31	7.7	3.9	–6.5	0.5	1.9	–5.4	8.7	11.8
McLennan County	213 517	84 795	1 041.88	204.9	81.4	12.9	10.8	15.7	7.5	19.6	25.5
McMullen County	851	587	1 113.00	0.8	0.5	4.2	3.5	–27.9	3.9	10.8	16.7
Madison County	12 940	4 797	469.65	27.6	10.2	18.4	2.6	38.4	10.9	10.9	37.4
Marion County	10 941	6 384	381.21	28.7	16.7	9.6	–3.6	21.6	11.4	1.7	54.9
Martin County	4 746	1 898	914.78	5.2	2.1	–4.2	5.8	–1.9	–6.9	11.1	4.4
Mason County	3 738	2 372	932.07	4.0	2.5	9.2	–7.1	9.7	0.7	17.2	28.4
Matagorda County	37 957	18 611	1 114.46	34.1	16.7	2.8	–2.4	35.5	0.4	14.4	47.8
Maverick County	47 297	14 889	1 280.08	36.9	11.6	30.0	15.9	73.5	33.6	28.5	85.0
Medina County	39 304	14 826	1 327.76	29.6	11.2	43.9	17.9	14.4	36.5	23.9	23.3
Menard County	2 360	1 607	901.91	2.6	1.8	4.8	–4.0	–11.3	2.9	10.9	11.7
Midland County	116 009	48 060	900.25	128.9	53.4	8.8	29.0	26.3	6.4	44.1	37.3
Milam County	24 238	10 866	1 016.71	23.8	10.7	5.6	0.9	13.5	3.4	12.0	19.7
Mills County	5 151	2 691	748.11	6.9	3.6	13.7	1.2	6.3	4.2	13.4	14.8
Mitchell County	9 698	4 168	910.04	10.7	4.6	21.0	–11.8	0.2	–8.6	4.7	10.6
Montague County	19 117	9 862	930.66	20.5	10.6	10.7	–0.8	13.6	6.5	8.5	27.7
Montgomery County	293 768	112 770	1 044.03	281.4	108.0	61.2	43.2	157.1	52.7	49.3	168.8

Table 3. **Population, Housing Units, Land Area, and Density: 2000; and Percent Change: 1970 to 2000**—Con.

[For information concerning historical counts, see "User Notes." Density computed using land area. For information on nonsampling error and definitions, see text]

State County	Population	Housing units	Land area in square miles	Average per square mile: Population	Average per square mile: Housing units	Percent change: Population: 1990 to 2000	Population: 1980 to 1990	Population: 1970 to 1980	Housing units: 1990 to 2000	Housing units: 1980 to 1990	Housing units: 1970 to 1980
COUNTY—Con.											
Moore County	20 121	7 478	899.66	22.4	8.3	12.6	7.8	17.9	9.4	12.4	24.0
Morris County	13 048	6 017	254.51	51.3	23.6	–1.2	–9.8	18.8	3.7	2.0	31.3
Motley County	1 426	839	989.38	1.4	0.8	–6.9	–21.4	–10.5	–18.2	7.1	–8.0
Nacogdoches County	59 203	25 051	946.77	62.5	26.5	8.1	17.0	28.7	10.0	24.3	48.9
Navarro County	45 124	18 449	1 007.66	44.8	18.3	13.0	13.0	13.4	7.1	15.2	19.7
Newton County	15 072	7 331	932.69	16.2	7.9	11.1	2.4	13.7	14.9	4.4	33.0
Nolan County	15 802	7 112	911.98	17.3	7.8	–4.8	–4.4	7.0	–4.7	–0.1	14.4
Nueces County	313 645	123 041	835.82	375.3	147.2	7.7	8.5	12.9	7.6	21.1	26.4
Ochiltree County	9 006	3 769	917.56	9.8	4.1	–1.3	–4.8	–1.2	–5.7	3.4	16.5
Oldham County	2 185	815	1 500.63	1.5	0.5	–4.1	–0.2	1.1	–5.3	8.0	11.8
Orange County	84 966	34 781	356.40	238.4	97.6	5.5	–4.0	17.8	8.6	4.5	38.0
Palo Pinto County	27 026	14 102	952.93	28.4	14.8	7.9	4.1	–16.9	5.6	9.1	4.3
Panola County	22 756	10 524	800.92	28.4	13.1	3.3	6.3	30.4	8.5	10.6	40.5
Parker County	88 495	34 084	903.51	97.9	37.7	36.6	45.2	31.6	30.9	47.0	50.6
Parmer County	10 016	3 732	881.66	11.4	4.2	1.6	–10.6	5.0	1.3	–7.4	8.2
Pecos County	16 809	6 338	4 763.66	3.5	1.3	14.5	0.4	6.3	8.5	9.7	17.2
Polk County	41 133	21 177	1 057.26	38.9	20.0	34.0	25.7	68.8	13.5	31.6	132.8
Potter County	113 546	44 598	909.24	124.9	49.0	16.1	–0.8	9.0	3.9	4.6	12.2
Presidio County	7 304	3 299	3 855.51	1.9	0.9	10.0	27.9	7.1	14.2	36.6	18.7
Rains County	9 139	4 523	232.05	39.4	19.5	36.1	38.8	29.0	28.0	43.0	36.0
Randall County	104 312	43 261	914.43	114.1	47.3	16.3	19.5	39.3	14.4	32.5	64.6
Reagan County	3 326	1 452	1 175.30	2.8	1.2	–26.3	9.2	27.7	–13.8	12.4	24.6
Real County	3 047	2 007	699.91	4.4	2.9	26.3	–2.3	22.7	–2.0	33.3	49.2
Red River County	14 314	6 916	1 050.18	13.6	6.6	–	–11.1	12.6	4.0	–2.2	21.8
Reeves County	13 137	5 043	2 635.88	5.0	1.9	–17.1	0.3	–4.4	–16.6	7.5	5.2
Refugio County	7 828	3 669	770.21	10.2	4.8	–1.9	–14.1	–2.2	–1.9	3.5	8.0
Roberts County	887	449	924.09	1.0	0.5	–13.5	–13.6	22.8	–8.7	–	14.7
Robertson County	16 000	7 874	854.56	18.7	9.2	3.2	5.9	1.8	7.3	5.8	21.8
Rockwall County	43 080	15 351	128.79	334.5	119.2	68.3	76.2	106.2	56.4	77.6	121.7
Runnels County	11 495	5 400	1 050.73	10.9	5.1	1.8	–4.9	–1.9	1.0	–3.2	7.6
Rusk County	47 372	19 867	923.55	51.3	21.5	8.3	5.7	21.3	4.1	12.3	26.3
Sabine County	10 469	7 659	490.27	21.4	15.6	9.2	10.2	21.1	9.5	10.7	111.9
San Augustine County	8 946	5 356	527.87	16.9	10.1	11.8	–8.9	11.8	28.5	–2.3	44.6
San Jacinto County	22 246	11 520	570.65	39.0	20.2	35.9	43.2	70.6	17.3	51.0	118.1
San Patricio County	67 138	24 864	691.65	97.1	35.9	14.3	1.3	22.7	12.4	13.6	28.4
San Saba County	6 186	2 951	1 134.47	5.5	2.6	14.5	–7.5	5.4	–4.1	7.2	17.7
Schleicher County	2 935	1 371	1 310.61	2.2	1.0	–1.8	6.0	23.8	6.4	6.4	17.0
Scurry County	16 361	7 112	902.50	18.1	7.9	–12.2	2.4	15.4	–7.7	6.4	16.6
Shackelford County	3 302	1 613	913.95	3.6	1.8	–0.4	–15.3	17.8	–8.1	–0.9	13.9
Shelby County	25 224	11 955	794.11	31.8	15.1	14.5	–4.5	17.3	12.6	1.3	39.1
Sherman County	3 186	1 275	923.03	3.5	1.4	11.5	–10.0	–13.2	–1.4	0.5	4.1
Smith County	174 706	71 701	928.38	188.2	77.2	15.5	17.9	32.2	11.4	25.8	50.5
Somervell County	6 809	2 750	187.17	36.4	14.7	27.0	29.0	48.7	13.2	29.4	49.6
Starr County	53 597	17 589	1 223.02	43.8	14.4	32.3	48.6	54.0	44.1	55.9	57.0
Stephens County	9 674	4 893	894.64	10.8	5.5	7.4	–9.2	18.0	–1.8	1.7	32.1
Sterling County	1 393	633	923.36	1.5	0.7	–3.1	19.2	14.2	1.6	12.7	27.4
Stonewall County	1 693	936	918.67	1.8	1.0	–15.9	–16.3	0.4	–13.7	–4.7	10.0
Sutton County	4 077	1 998	1 453.76	2.8	1.4	–1.4	–19.4	61.6	3.8	–4.3	53.7
Swisher County	8 378	3 315	900.43	9.3	3.7	3.0	–16.4	–6.3	–5.2	–10.5	2.8
Tarrant County	1 446 219	565 830	863.42	1 675.0	655.3	23.6	35.9	20.3	15.2	45.4	39.7
Taylor County	126 555	52 056	915.63	138.2	56.9	5.8	7.9	13.4	4.1	20.1	23.4
Terrell County	1 081	991	2 357.72	0.5	0.4	–23.3	–11.6	–17.8	22.3	–14.6	11.0
Terry County	12 761	5 087	889.88	14.3	5.7	–3.5	–9.3	3.3	–3.9	–2.7	13.4
Throckmorton County	1 850	1 066	912.34	2.0	1.2	–1.6	–8.4	–6.9	–3.6	–0.5	5.8
Titus County	28 118	10 675	410.54	68.5	26.0	17.1	12.0	28.4	14.1	10.8	33.7
Tom Green County	104 010	43 916	1 522.10	68.3	28.9	5.6	16.1	19.3	9.4	22.1	31.9
Travis County	812 280	335 881	989.30	821.1	339.5	40.9	37.4	42.0	27.1	50.9	73.5
Trinity County	13 779	8 141	692.84	19.9	11.8	20.4	21.1	23.9	13.1	22.8	84.9
Tyler County	20 871	10 419	922.90	22.6	11.3	25.4	2.6	30.7	15.2	8.1	43.4
Upshur County	35 291	14 930	587.64	60.1	25.4	12.5	9.7	36.3	15.9	12.1	54.0
Upton County	3 404	1 609	1 241.68	2.7	1.3	–23.5	–3.7	–1.7	–13.9	–0.4	2.5
Uvalde County	25 926	10 166	1 556.55	16.7	6.5	11.1	4.0	29.4	4.9	16.1	32.9
Val Verde County	44 856	16 288	3 170.38	14.1	5.1	15.8	7.8	30.7	17.1	13.4	46.4
Van Zandt County	48 140	20 896	848.64	56.7	24.6	26.9	20.7	41.8	22.8	24.8	50.1
Victoria County	84 088	32 945	882.50	95.3	37.3	13.1	8.1	28.0	13.0	18.3	46.2
Walker County	61 758	21 099	787.45	78.4	26.8	21.3	21.8	51.0	15.0	26.9	81.6
Waller County	32 663	11 955	513.63	63.6	23.3	39.7	18.1	38.6	35.5	31.3	53.0
Ward County	10 909	4 832	835.49	13.1	5.8	–16.8	–6.2	7.4	–9.9	2.0	19.0
Washington County	30 373	13 241	609.22	49.9	21.7	16.1	18.9	16.7	13.0	21.5	31.3
Webb County	193 117	55 206	3 356.83	57.5	16.4	44.9	34.2	36.2	48.4	34.0	42.1
Wharton County	41 188	16 606	1 090.13	37.8	15.2	3.1	–0.7	9.6	2.0	6.4	25.1
Wheeler County	5 284	2 687	914.26	5.8	2.9	–10.1	–17.6	10.9	–12.5	–4.1	11.1
Wichita County	131 664	53 304	627.66	209.8	84.9	7.6	1.1	0.4	3.7	6.3	15.8
Wilbarger County	14 676	6 371	971.06	15.1	6.6	–2.9	–5.1	3.8	–6.5	4.2	6.1
Willacy County	20 082	6 727	596.68	33.7	11.3	13.4	1.2	12.4	10.8	13.6	13.3
Williamson County	249 967	90 325	1 122.77	222.6	80.4	79.1	82.4	105.1	65.8	92.9	113.7
Wilson County	32 408	12 110	806.99	40.2	15.0	43.1	35.2	28.5	42.2	37.2	43.3
Winkler County	7 173	3 214	841.05	8.5	3.8	–16.8	–13.3	3.2	–13.3	–3.8	7.7
Wise County	48 793	19 242	904.61	53.9	21.3	40.7	30.5	35.0	35.3	29.1	48.2
Wood County	36 752	17 939	650.22	56.5	27.6	25.1	19.0	32.9	23.4	27.1	48.9
Yoakum County	7 322	2 974	799.75	9.2	3.7	–16.7	5.9	13.0	–11.8	11.5	22.5
Young County	17 943	8 504	922.33	19.5	9.2	–1.0	–5.0	23.9	–0.2	3.4	28.1
Zapata County	12 182	6 167	996.76	12.2	6.2	31.3	40.0	52.3	46.0	38.3	83.3
Zavala County	11 600	4 075	1 298.48	8.9	3.1	–4.6	4.3	2.6	–2.5	18.4	10.9

U.S. Census Bureau, Census 2000

Table 4. **Population by Urban and Rural: 2000; and Population by Urban: 1990**

[For information concerning historical counts, see "User Notes." For information on nonsampling error and definitions, see text]

State County	2000									1990		
		Urban			Rural			Percent of total population			Urban	
	Total population	Total	In urbanized area	In urban cluster	Total	In place	Not in place	Urban	Rural	Total population	Current urban definition	1950-90 urban definition
The State	**20 851 820**	**17 204 281**	**14 795 862**	**2 408 419**	**3 647 539**	**993 804**	**2 653 735**	**82.5**	**17.5**	**r 16 986 335**	**13 791 450**	**13 634 517**
COUNTY												
Anderson County	55 109	32 348	–	32 348	22 761	2 779	19 982	58.7	41.3	48 024	18 441	18 042
Andrews County	13 004	10 569	–	10 569	2 435	7	2 428	81.3	18.7	14 338	11 024	10 678
Angelina County	80 130	44 355	–	44 355	35 775	3 952	31 823	55.4	44.6	69 884	40 369	34 547
Aransas County	22 497	14 807	–	14 807	7 690	615	7 075	65.8	34.2	17 892	10 263	5 665
Archer County	8 854	986	986	–	7 868	4 598	3 270	11.1	88.9	7 973	865	865
Armstrong County	2 148	–	–	–	2 148	1 313	835	–	100.0	2 021	–	–
Atascosa County	38 628	15 149	–	15 149	23 479	4 758	18 721	39.2	60.8	30 533	13 295	14 104
Austin County	23 590	8 654	–	8 654	14 936	2 825	12 111	36.7	63.3	19 832	7 677	7 919
Bailey County	6 594	4 383	–	4 383	2 211	147	2 064	66.5	33.5	7 064	4 468	4 571
Bandera County	17 645	–	–	–	17 645	5 625	12 020	–	100.0	10 562	–	–
Bastrop County	57 733	18 616	–	18 616	39 117	7 568	31 549	32.2	67.8	38 263	12 437	14 767
Baylor County	4 093	2 651	–	2 651	1 442	264	1 178	64.8	35.2	4 385	2 991	3 185
Bee County	32 359	22 446	–	22 446	9 913	2 858	7 055	69.4	30.6	25 135	15 413	13 547
Bell County	237 974	194 228	193 419	809	43 746	15 279	28 467	81.6	18.4	r 191 073	152 599	153 948
Bexar County	1 392 931	1 309 415	1 305 612	3 803	83 516	22 098	61 418	94.0	6.0	1 185 394	1 117 130	1 118 548
Blanco County	8 418	–	–	–	8 418	2 807	5 611	–	100.0	5 972	–	–
Borden County	729	–	–	–	729	–	729	–	100.0	799	–	–
Bosque County	17 204	3 539	–	3 539	13 665	4 556	9 109	20.6	79.4	15 125	3 199	3 195
Bowie County	89 306	59 897	48 767	11 130	29 409	4 389	25 020	67.1	32.9	81 665	52 679	50 051
Brazoria County	241 767	172 233	160 180	12 053	69 534	15 800	53 734	71.2	28.8	191 707	128 167	122 253
Brazos County	152 415	132 500	132 500	–	19 915	3 622	16 293	86.9	13.1	121 862	106 622	107 599
Brewster County	8 866	5 906	–	5 906	2 960	752	2 208	66.6	33.4	r 8 653	5 870	5 637
Briscoe County	1 790	–	–	–	1 790	1 203	587	–	100.0	1 971	–	–
Brooks County	7 976	5 874	–	5 874	2 102	447	1 655	73.6	26.4	8 204	6 278	5 788
Brown County	37 674	22 044	–	22 044	15 630	4 166	11 464	58.5	41.5	34 371	21 818	18 387
Burleson County	16 470	2 848	–	2 848	13 622	2 961	10 661	17.3	82.7	13 625	2 670	3 181
Burnet County	34 147	15 458	–	15 458	18 689	3 403	15 286	45.3	54.7	22 677	6 893	7 430
Caldwell County	32 194	17 350	–	17 350	14 844	1 700	13 144	53.9	46.1	26 392	14 632	13 866
Calhoun County	20 647	12 076	–	12 076	8 571	2 394	6 177	58.5	41.5	19 053	11 959	10 886
Callahan County	12 905	3 515	–	3 515	9 390	2 865	6 525	27.2	72.8	11 859	3 171	3 002
Cameron County	335 227	292 090	276 546	15 544	43 137	15 075	28 062	87.1	12.9	260 120	225 690	205 812
Camp County	11 549	4 563	–	4 563	6 986	142	6 844	39.5	60.5	9 904	4 030	4 007
Carson County	6 516	225	–	225	6 291	4 846	1 445	3.5	96.5	6 576	222	–
Cass County	30 438	5 705	–	5 705	24 733	7 082	17 651	18.7	81.3	29 982	5 799	6 118
Castro County	8 285	4 259	–	4 259	4 026	1 671	2 355	51.4	48.6	9 070	4 511	4 408
Chambers County	26 031	9 288	3 603	5 685	16 743	7 394	9 349	35.7	64.3	20 088	2 316	2 724
Cherokee County	46 659	18 302	–	18 302	28 357	4 777	23 580	39.2	60.8	41 049	16 305	17 131
Childress County	7 688	5 077	–	5 077	2 611	1 743	868	66.0	34.0	5 953	4 995	5 055
Clay County	11 006	2 947	–	2 947	8 059	2 543	5 516	26.8	73.2	10 024	2 593	2 896
Cochran County	3 730	–	–	–	3 730	2 714	1 016	–	100.0	4 377	2 564	2 597
Coke County	3 864	–	–	–	3 864	2 253	1 611	–	100.0	3 424	–	–
Coleman County	9 235	4 706	–	4 706	4 529	1 654	2 875	51.0	49.0	9 710	5 059	5 410
Collin County	491 675	441 559	435 159	6 400	50 116	20 873	29 243	89.8	10.2	264 036	220 798	220 844
Collingsworth County	3 206	–	–	–	3 206	2 462	744	–	100.0	3 573	2 570	–
Colorado County	20 390	7 952	–	7 952	12 438	2 153	10 285	39.0	61.0	18 383	7 365	6 918
Comal County	78 021	44 644	1 459	43 185	33 377	15 259	18 118	57.2	42.8	51 832	26 366	37 210
Comanche County	14 026	4 270	–	4 270	9 756	3 152	6 604	30.4	69.6	13 381	3 840	4 087
Concho County	3 966	–	–	–	3 966	2 881	1 085	–	100.0	3 044	–	–
Cooke County	36 363	15 472	–	15 472	20 891	6 038	14 853	42.5	57.5	30 777	14 539	14 256
Coryell County	74 978	61 608	46 294	15 314	13 370	1 980	11 390	82.2	17.8	r 64 226	53 086	54 130
Cottle County	1 904	–	–	–	1 904	1 498	406	–	100.0	2 247	–	–
Crane County	3 996	3 567	–	3 567	429	–	429	89.3	10.7	4 652	4 197	3 533
Crockett County	4 099	3 005	–	3 005	1 094	478	616	73.3	26.7	4 078	3 058	3 181
Crosby County	7 072	–	–	–	7 072	5 498	1 574	–	100.0	7 304	–	–
Culberson County	2 975	–	–	–	2 975	2 435	540	–	100.0	3 407	2 799	2 930
Dallam County	6 222	4 540	–	4 540	1 682	620	1 062	73.0	27.0	5 461	3 874	4 001
Dallas County	2 218 899	2 199 346	2 195 322	4 024	19 553	16 707	2 846	99.1	0.9	1 852 810	1 829 409	1 846 111
Dawson County	14 985	12 254	–	12 254	2 731	318	2 413	81.8	18.2	14 349	11 070	10 809
Deaf Smith County	18 561	15 301	–	15 301	3 260	121	3 139	82.4	17.6	19 153	15 415	14 745
Delta County	5 327	–	–	–	5 327	2 356	2 971	–	100.0	4 857	–	–
Denton County	432 976	382 926	370 523	12 403	50 050	20 670	29 380	88.4	11.6	273 525	230 205	234 172
DeWitt County	20 013	9 553	–	9 553	10 460	3 122	7 338	47.7	52.3	18 840	8 673	8 854
Dickens County	2 762	–	–	–	2 762	1 420	1 342	–	100.0	2 571	–	–
Dimmit County	10 248	6 340	–	6 340	3 908	2 303	1 605	61.9	38.1	10 433	5 962	5 745
Donley County	3 828	–	–	–	3 828	2 790	1 038	–	100.0	3 696	–	–
Duval County	13 120	6 937	–	6 937	6 183	2 466	3 717	52.9	47.1	12 918	7 130	7 380
Eastland County	18 297	7 429	–	7 429	10 868	5 177	5 691	40.6	59.4	18 488	7 499	10 306
Ector County	121 123	109 859	109 859	–	11 264	6 606	4 658	90.7	9.3	118 934	107 487	112 705
Edwards County	2 162	–	–	–	2 162	1 285	877	–	100.0	2 266	–	–
Ellis County	111 360	65 413	21 070	44 343	45 947	13 633	32 314	58.7	41.3	85 167	46 745	40 205
El Paso County	679 622	658 874	648 465	10 409	20 748	11 231	9 517	96.9	3.1	591 610	575 178	576 743
Erath County	33 001	18 832	–	18 832	14 169	225	13 944	57.1	42.9	27 991	16 113	16 692
Falls County	18 576	7 967	–	7 967	10 609	2 777	7 832	42.9	57.1	17 712	7 561	6 386
Fannin County	31 242	9 709	–	9 709	21 533	7 817	13 716	31.1	68.9	24 804	6 325	6 686
Fayette County	21 804	7 906	–	7 906	13 898	2 060	11 838	36.3	63.7	20 095	4 525	3 951
Fisher County	4 344	–	–	–	4 344	2 284	2 060	–	100.0	4 842	–	3
Floyd County	7 771	3 697	–	3 697	4 074	2 075	1 999	47.6	52.4	8 497	3 903	3 896
Foard County	1 622	–	–	–	1 622	1 141	481	–	100.0	1 794	–	–
Fort Bend County	354 452	319 144	316 561	2 583	35 308	9 365	25 943	90.0	10.0	225 421	195 402	191 026
Franklin County	9 458	580	–	580	8 878	2 434	6 444	6.1	93.9	7 802	606	671
Freestone County	17 867	7 264	–	7 264	10 603	1 922	8 681	40.7	59.3	15 818	5 913	6 502
Frio County	16 252	11 949	–	11 949	4 303	1 541	2 762	73.5	26.5	13 472	10 258	9 556
Gaines County	14 467	5 912	–	5 912	8 555	2 395	6 160	40.9	59.1	14 123	6 535	6 342
Galveston County	250 158	229 020	229 020	–	21 138	15 185	5 953	91.6	8.4	r 217 396	196 509	201 415
Garza County	4 872	3 307	–	3 307	1 565	401	1 164	67.9	32.1	5 143	3 460	3 768

U.S. Census Bureau, Census 2000

Table 4. **Population by Urban and Rural: 2000; and Population by Urban: 1990**—Con.

[For information concerning historical counts, see "User Notes." For information on nonsampling error and definitions, see text]

State County	2000									1990		
		Urban			Rural			Percent of total population			Urban	
	Total population	Total	In urbanized area	In urban cluster	Total	In place	Not in place	Urban	Rural	Total population	Current urban definition	1950-90 urban definition
COUNTY—Con.												
Gillespie County	20 814	9 804	–	9 804	11 010	1 574	9 436	47.1	52.9	17 204	8 212	6 934
Glasscock County	1 406	–	–	–	1 406	–	1 406	–	100.0	1 447	–	–
Goliad County	6 928	–	–	–	6 928	1 975	4 953	–	100.0	5 980	–	–
Gonzales County	18 628	7 014	–	7 014	11 614	3 774	7 840	37.7	62.3	17 205	6 797	6 527
Gray County	22 744	18 322	–	18 322	4 422	1 560	2 862	80.6	19.4	23 967	19 912	19 959
Grayson County	110 595	59 799	56 168	3 631	50 796	17 952	32 844	54.1	45.9	r 95 019	53 638	58 731
Gregg County	111 379	89 277	76 271	13 006	22 102	7 579	14 523	80.2	19.8	104 948	83 819	86 778
Grimes County	23 552	7 854	–	7 854	15 698	727	14 971	33.3	66.7	18 828	6 144	6 296
Guadalupe County	89 023	52 619	20 483	32 136	36 404	8 579	27 825	59.1	40.9	64 873	36 160	32 136
Hale County	36 602	27 824	–	27 824	8 778	3 953	4 825	76.0	24.0	34 671	25 805	23 832
Hall County	3 782	–	–	–	3 782	3 293	489	–	100.0	3 905	–	–
Hamilton County	8 229	2 886	–	2 886	5 343	1 654	3 689	35.1	64.9	7 733	2 902	2 937
Hansford County	5 369	3 044	–	3 044	2 325	1 334	991	56.7	43.3	5 848	3 189	3 197
Hardeman County	4 724	2 795	–	2 795	1 929	1 064	865	59.2	40.8	5 283	3 200	3 413
Hardin County	48 073	20 716	11 722	8 994	27 357	6 206	21 151	43.1	56.9	41 320	15 321	14 810
Harris County	3 400 578	3 338 469	3 323 595	14 874	62 109	10 102	52 007	98.2	1.8	r 2 818 101	2 759 767	2 718 192
Harrison County	62 110	25 712	1 799	23 913	36 398	5 989	30 409	41.4	58.6	57 483	24 479	25 338
Hartley County	5 537	2 349	–	2 349	3 188	1 037	2 151	42.4	57.6	3 634	2 242	2 245
Haskell County	6 093	2 930	–	2 930	3 163	1 615	1 548	48.1	51.9	6 820	3 317	3 398
Hays County	97 589	56 644	6 341	50 303	40 945	6 091	34 854	58.0	42.0	65 614	36 143	28 743
Hemphill County	3 351	–	–	–	3 351	2 233	1 118	–	100.0	3 720	2 591	–
Henderson County	73 277	33 449	–	33 449	39 828	8 991	30 837	45.6	54.4	58 543	20 217	14 493
Hidalgo County	569 463	531 874	523 144	8 730	37 589	9 836	27 753	93.4	6.6	383 545	328 320	292 971
Hill County	32 321	7 933	–	7 933	24 388	7 658	16 730	24.5	75.5	27 146	6 946	7 072
Hockley County	22 716	13 511	–	13 511	9 205	3 990	5 215	59.5	40.5	24 199	14 631	13 986
Hood County	41 100	25 866	–	25 866	15 234	1 055	14 179	62.9	37.1	28 981	14 173	4 045
Hopkins County	31 960	13 064	–	13 064	18 896	2 972	15 924	40.9	59.1	28 833	12 574	14 062
Houston County	23 185	6 749	–	6 749	16 436	3 040	13 396	29.1	70.9	21 375	6 620	7 024
Howard County	33 627	26 299	–	26 299	7 328	1 605	5 723	78.2	21.8	32 343	25 211	23 093
Hudspeth County	3 344	–	–	–	3 344	2 659	685	–	100.0	2 915	–	–
Hunt County	76 596	34 068	–	34 068	42 528	8 069	34 459	44.5	55.5	64 343	33 416	29 896
Hutchinson County	23 857	18 473	–	18 473	5 384	2 312	3 072	77.4	22.6	25 689	19 955	15 675
Irion County	1 771	–	–	–	1 771	839	932	–	100.0	1 629	–	–
Jack County	8 763	4 226	–	4 226	4 537	874	3 663	48.2	51.8	6 981	3 137	3 350
Jackson County	14 391	5 868	–	5 868	8 523	3 143	5 380	40.8	59.2	13 039	5 290	5 343
Jasper County	35 604	8 160	–	8 160	27 444	6 630	20 814	22.9	77.1	31 102	7 544	6 959
Jeff Davis County	2 207	–	–	–	2 207	1 237	970	–	100.0	1 946	–	–
Jefferson County	252 051	231 006	225 413	5 593	21 045	7 157	13 888	91.7	8.3	r 239 389	221 130	223 959
Jim Hogg County	5 281	4 324	–	4 324	957	516	441	81.9	18.1	5 109	4 350	4 465
Jim Wells County	39 326	24 944	–	24 944	14 382	4 490	9 892	63.4	36.6	37 679	25 873	23 576
Johnson County	126 811	69 377	23 573	45 804	57 434	7 474	49 960	54.7	45.3	97 165	49 792	47 392
Jones County	20 785	8 128	–	8 128	12 657	6 703	5 954	39.1	60.9	16 490	8 828	10 010
Karnes County	15 446	9 511	–	9 511	5 935	2 002	3 933	61.6	38.4	12 455	6 578	6 679
Kaufman County	71 313	24 028	19	24 009	47 285	12 111	35 174	33.7	66.3	52 220	21 478	21 805
Kendall County	23 743	8 964	–	8 964	14 779	548	14 231	37.8	62.2	14 589	4 346	4 274
Kenedy County	414	–	–	–	414	–	414	–	100.0	460	–	–
Kent County	859	–	–	–	859	575	284	–	100.0	1 010	–	–
Kerr County	43 653	26 540	–	26 540	17 113	708	16 405	60.8	39.2	36 304	21 926	17 384
Kimble County	4 468	2 616	–	2 616	1 852	2	1 850	58.5	41.5	4 122	2 556	2 654
King County	356	–	–	–	356	–	356	–	100.0	354	–	–
Kinney County	3 379	–	–	–	3 379	1 951	1 428	–	100.0	3 119	–	–
Kleberg County	31 549	25 618	–	25 618	5 931	490	5 441	81.2	18.8	30 274	25 020	25 276
Knox County	4 253	–	–	–	4 253	3 331	922	–	100.0	4 837	–	–
Lamar County	48 499	26 142	–	26 142	22 357	5 476	16 881	53.9	46.1	43 949	25 626	24 699
Lamb County	14 709	6 192	–	6 192	8 517	5 811	2 706	42.1	57.9	15 072	6 125	6 489
Lampasas County	17 762	6 924	200	6 724	10 838	2 130	8 708	39.0	61.0	13 521	6 179	6 382
La Salle County	5 866	4 484	–	4 484	1 382	697	685	76.4	23.6	5 254	3 797	3 694
Lavaca County	19 210	3 608	–	3 608	15 602	5 402	10 200	18.8	81.2	18 690	5 959	6 175
Lee County	15 657	4 669	–	4 669	10 988	1 737	9 251	29.8	70.2	12 854	4 007	4 093
Leon County	15 335	–	–	–	15 335	5 106	10 229	–	100.0	12 665	–	–
Liberty County	70 154	25 085	–	25 085	45 069	6 818	38 251	35.8	64.2	52 726	18 043	19 822
Limestone County	22 051	10 448	–	10 448	11 603	2 663	8 940	47.4	52.6	20 946	9 777	10 118
Lipscomb County	3 057	–	–	–	3 057	2 490	567	–	100.0	3 143	–	–
Live Oak County	12 309	2 501	–	2 501	9 808	2 152	7 656	20.3	79.7	9 556	2 542	2 586
Llano County	17 044	7 557	–	7 557	9 487	5 512	3 975	44.3	55.7	11 631	2 699	5 687
Loving County	67	–	–	–	67	–	67	–	100.0	107	–	–
Lubbock County	242 628	212 278	202 225	10 053	30 350	8 497	21 853	87.5	12.5	222 636	195 412	194 572
Lynn County	6 550	2 865	–	2 865	3 685	1 828	1 857	43.7	56.3	6 758	2 840	2 868
McCulloch County	8 205	5 420	–	5 420	2 785	441	2 344	66.1	33.9	8 778	5 887	5 946
McLennan County	213 517	160 363	153 198	7 165	53 154	18 835	34 319	75.1	24.9	189 123	146 411	151 570
McMullen County	851	–	–	–	851	–	851	–	100.0	817	–	–
Madison County	12 940	3 895	–	3 895	9 045	680	8 365	30.1	69.9	10 931	3 510	3 569
Marion County	10 941	–	–	–	10 941	2 024	8 917	–	100.0	9 984	–	–
Martin County	4 746	2 501	–	2 501	2 245	188	2 057	52.7	47.3	4 956	2 591	2 576
Mason County	3 738	–	–	–	3 738	2 134	1 604	–	100.0	3 423	–	–
Matagorda County	37 957	24 998	–	24 998	12 959	2 632	10 327	65.9	34.1	36 928	23 084	22 588
Maverick County	47 297	41 829	–	41 829	5 468	4 110	1 358	88.4	11.6	36 378	30 397	20 651
Medina County	39 304	17 249	–	17 249	22 055	2 275	19 780	43.9	56.1	27 312	10 740	9 946
Menard County	2 360	–	–	–	2 360	1 653	707	–	100.0	2 252	–	–
Midland County	116 009	100 757	100 757	–	15 252	1 548	13 704	86.9	13.1	106 611	93 031	92 966
Milam County	24 238	11 576	–	11 576	12 662	2 269	10 393	47.8	52.2	22 946	11 417	10 815
Mills County	5 151	–	–	–	5 151	1 977	3 174	–	100.0	4 531	–	–
Mitchell County	9 698	6 599	–	6 599	3 099	1 083	2 016	68.0	32.0	8 016	4 469	4 749
Montague County	19 117	8 772	–	8 772	10 345	1 491	8 854	45.9	54.1	17 274	8 156	7 860
Montgomery County	293 768	187 471	102 891	84 580	106 297	9 610	96 687	63.8	36.2	182 201	95 115	62 912

Table 4. **Population by Urban and Rural: 2000; and Population by Urban: 1990**—Con.

[For information concerning historical counts, see "User Notes." For information on nonsampling error and definitions, see text]

State County	2000									1990		
		Urban			Rural			Percent of total population			Urban	
	Total population	Total	In urbanized area	In urban cluster	Total	In place	Not in place	Urban	Rural	Total population	Current urban definition	1950-90 urban definition
COUNTY—Con.												
Moore County	20 121	16 717	–	16 717	3 404	1 988	1 416	83.1	16.9	17 865	12 670	12 871
Morris County	13 048	2 608	–	2 608	10 440	4 069	6 371	20.0	80.0	13 200	2 803	2 572
Motley County	1 426	–	–	–	1 426	1 005	421	–	100.0	1 532	–	–
Nacogdoches County	59 203	30 877	–	30 877	28 326	2 702	25 624	52.2	47.8	54 753	30 921	30 872
Navarro County	45 124	23 182	–	23 182	21 942	9 351	12 591	51.4	48.6	39 926	22 062	22 911
Newton County	15 072	–	–	–	15 072	4 225	10 847	–	100.0	13 569	–	–
Nolan County	15 802	11 205	–	11 205	4 597	1 976	2 621	70.9	29.1	16 594	11 662	11 967
Nueces County	313 645	296 149	276 408	19 741	17 496	8 951	8 545	94.4	5.6	291 145	271 578	273 900
Ochiltree County	9 006	7 727	–	7 727	1 279	127	1 152	85.8	14.2	9 128	7 507	7 607
Oldham County	2 185	–	–	–	2 185	1 095	1 090	–	100.0	2 278	–	–
Orange County	84 966	55 246	16 825	38 421	29 720	5 004	24 716	65.0	35.0	80 509	55 763	45 219
Palo Pinto County	27 026	14 185	–	14 185	12 841	2 599	10 242	52.5	47.5	25 055	13 689	14 384
Panola County	22 756	5 804	–	5 804	16 952	2 141	14 811	25.5	74.5	22 035	5 565	6 496
Parker County	88 495	30 518	6 740	23 778	57 977	13 407	44 570	34.5	65.5	64 785	15 560	16 599
Parmer County	10 016	3 882	–	3 882	6 134	3 242	2 892	38.8	61.2	9 863	3 810	3 688
Pecos County	16 809	9 924	–	9 924	6 885	1 817	5 068	59.0	41.0	14 675	9 140	8 524
Polk County	41 133	8 189	–	8 189	32 944	7 374	25 570	19.9	80.1	30 687	5 083	5 019
Potter County	113 546	105 315	105 315	–	8 231	1 307	6 924	92.8	7.2	r 97 841	91 282	91 656
Presidio County	7 304	4 168	–	4 168	3 136	2 289	847	57.1	42.9	6 637	5 601	3 072
Rains County	9 139	–	–	–	9 139	2 588	6 551	–	100.0	6 715	–	–
Randall County	104 312	90 399	73 997	16 402	13 913	1 913	12 000	86.7	13.3	89 673	77 214	77 643
Reagan County	3 326	2 825	–	2 825	501	60	441	84.9	15.1	4 514	3 666	3 672
Real County	3 047	–	–	–	3 047	1 209	1 838	–	100.0	2 412	–	–
Red River County	14 314	3 631	–	3 631	10 683	3 230	7 453	25.4	74.6	14 317	4 131	4 311
Reeves County	13 137	10 819	–	10 819	2 318	1 043	1 275	82.4	17.6	15 852	12 223	12 069
Refugio County	7 828	3 053	–	3 053	4 775	2 258	2 517	39.0	61.0	7 976	3 198	3 158
Roberts County	887	–	–	–	887	588	299	–	100.0	1 025	–	–
Robertson County	16 000	4 572	–	4 572	11 428	4 066	7 362	28.6	71.4	15 511	4 833	5 132
Rockwall County	43 080	34 316	31 637	2 679	8 764	2 640	6 124	79.7	20.3	25 604	16 803	14 617
Runnels County	11 495	7 194	–	7 194	4 301	991	3 310	62.6	37.4	11 294	6 978	6 880
Rusk County	47 372	15 651	–	15 651	31 721	5 275	26 446	33.0	67.0	43 735	13 924	13 947
Sabine County	10 469	–	–	–	10 469	3 415	7 054	–	100.0	9 586	–	–
San Augustine County	8 946	–	–	–	8 946	2 664	6 282	–	100.0	7 999	–	–
San Jacinto County	22 246	–	–	–	22 246	3 509	18 737	–	100.0	16 372	–	–
San Patricio County	67 138	53 031	17 517	35 514	14 107	6 872	7 235	79.0	21.0	58 749	45 637	38 450
San Saba County	6 186	2 554	–	2 554	3 632	443	3 189	41.3	58.7	5 401	2 620	2 626
Schleicher County	2 935	–	–	–	2 935	1 951	984	–	100.0	2 990	–	–
Scurry County	16 361	10 957	–	10 957	5 404	621	4 783	67.0	33.0	18 634	13 511	12 195
Shackelford County	3 302	–	–	–	3 302	2 154	1 148	–	100.0	3 316	–	–
Shelby County	25 224	5 770	–	5 770	19 454	3 610	15 844	22.9	77.1	22 034	5 080	4 950
Sherman County	3 186	–	–	–	3 186	2 362	824	–	100.0	2 858	–	–
Smith County	174 706	107 224	101 494	5 730	67 482	7 444	60 038	61.4	38.6	151 309	93 071	83 735
Somervell County	6 809	–	–	–	6 809	2 122	4 687	–	100.0	5 360	–	–
Starr County	53 597	42 197	–	42 197	11 400	5 064	6 336	78.7	21.3	40 518	23 637	17 950
Stephens County	9 674	6 164	–	6 164	3 510	62	3 448	63.7	36.3	9 010	6 154	5 665
Sterling County	1 393	–	–	–	1 393	1 081	312	–	100.0	1 438	–	–
Stonewall County	1 693	–	–	–	1 693	1 021	672	–	100.0	2 013	–	–
Sutton County	4 077	3 226	–	3 226	851	41	810	79.1	20.9	4 135	3 107	2 751
Swisher County	8 378	5 050	–	5 050	3 328	1 567	1 761	60.3	39.7	8 133	4 663	4 699
Tarrant County	1 446 219	1 420 009	1 415 680	4 329	26 210	16 805	9 405	98.2	1.8	1 170 103	1 135 626	1 156 754
Taylor County	126 555	109 658	107 041	2 617	16 897	8 140	8 757	86.6	13.4	119 655	103 912	107 039
Terrell County	1 081	–	–	–	1 081	861	220	–	100.0	1 410	–	–
Terry County	12 761	9 460	–	9 460	3 301	990	2 311	74.1	25.9	13 218	9 650	9 560
Throckmorton County	1 850	–	–	–	1 850	1 257	593	–	100.0	1 880	–	–
Titus County	28 118	13 450	–	13 450	14 668	1 949	12 719	47.8	52.2	24 009	11 273	12 291
Tom Green County	104 010	87 969	87 969	–	16 041	5 454	10 587	84.6	15.4	98 458	83 560	85 408
Travis County	812 280	755 167	734 224	20 943	57 113	16 658	40 455	93.0	7.0	576 407	531 222	524 469
Trinity County	13 779	–	–	–	13 779	3 828	9 951	–	100.0	11 445	–	2 648
Tyler County	20 871	3 846	–	3 846	17 025	1 175	15 850	18.4	81.6	16 646	–	2 636
Upshur County	35 291	6 966	–	6 966	28 325	3 873	24 452	19.7	80.3	31 370	7 068	7 102
Upton County	3 404	–	–	–	3 404	2 605	799	–	100.0	4 447	–	–
Uvalde County	25 926	17 780	–	17 780	8 146	3 293	4 853	68.6	31.4	23 340	15 836	14 729
Val Verde County	44 856	40 335	–	40 335	4 521	1 309	3 212	89.9	10.1	38 721	31 611	33 261
Van Zandt County	48 140	10 126	–	10 126	38 014	4 914	33 100	21.0	79.0	37 944	5 748	8 565
Victoria County	84 088	61 529	61 529	–	22 559	5 163	17 396	73.2	26.8	74 361	55 753	55 122
Walker County	61 758	39 370	–	39 370	22 388	2 986	19 402	63.7	36.3	50 917	28 601	27 925
Waller County	32 663	12 242	707	11 535	20 421	4 389	16 032	37.5	62.5	r 23 389	10 004	11 320
Ward County	10 909	7 329	–	7 329	3 580	1 658	1 922	67.2	32.8	13 115	9 048	8 101
Washington County	30 373	13 949	–	13 949	16 424	527	15 897	45.9	54.1	26 154	12 160	11 952
Webb County	193 117	184 687	175 586	9 101	8 430	6 404	2 026	95.6	4.4	133 239	124 299	123 651
Wharton County	41 188	20 845	–	20 845	20 343	5 059	15 284	50.6	49.4	39 955	20 976	19 522
Wheeler County	5 284	–	–	–	5 284	3 514	1 770	–	100.0	5 879	–	–
Wichita County	131 664	122 186	98 410	23 776	9 478	3 233	6 245	92.8	7.2	122 378	113 956	115 616
Wilbarger County	14 676	11 215	–	11 215	3 461	459	3 002	76.4	23.6	15 121	11 413	12 001
Willacy County	20 082	10 267	–	10 267	9 815	6 546	3 269	51.1	48.9	17 705	9 338	8 880
Williamson County	249 967	208 749	161 355	47 394	41 218	8 523	32 695	83.5	16.5	139 551	105 704	107 895
Wilson County	32 408	5 551	–	5 551	26 857	4 612	22 245	17.1	82.9	22 650	4 850	5 247
Winkler County	7 173	5 821	–	5 821	1 352	934	418	81.2	18.8	8 626	6 988	6 875
Wise County	48 793	9 310	284	9 026	39 483	12 129	27 354	19.1	80.9	34 679	7 152	8 735
Wood County	36 752	7 469	–	7 469	29 283	4 455	24 828	20.3	79.7	29 380	6 666	6 554
Yoakum County	7 322	4 452	–	4 452	2 870	1 519	1 351	60.8	39.2	8 786	5 565	5 145
Young County	17 943	12 274	–	12 274	5 669	688	4 981	68.4	31.6	18 126	12 637	12 505
Zapata County	12 182	8 580	–	8 580	3 602	2 734	868	70.4	29.6	9 279	6 820	7 119
Zavala County	11 600	7 379	–	7 379	4 221	3 301	920	63.6	36.4	12 162	8 116	8 263

U.S. Census Bureau, Census 2000

Table 5. Population and Housing Units: 1980 to 2000; and Area Measurements and Density: 2000

[For information concerning historical counts, see "User Notes." Density computed using land area. For information on nonsampling error and definitions, see text]

State County County Subdivision Place	Population			Housing units			2000 area measurements in square miles		2000 average per square mile	
	2000	1990	1980	2000	1990	1980	Total area	Land area	Population	Housing units
The State	**20 851 820**	**r 16 986 335**	**14 225 513**	**8 157 575**	**r 7 008 884**	**5 548 214**	**268 580.82**	**261 797.12**	**79.6**	**31.2**
Anderson County	55 109	48 024	38 381	18 436	16 909	13 934	1 077.95	1 070.79	51.5	17.2
Cayuga CCD	738	719	607	386	348	313	110.00	109.22	6.8	3.5
Elkhart CCD	5 801	4 905	4 143	2 698	2 293	1 788	240.88	240.12	24.2	11.2
Elkhart town †	1 215	1 076	1 317	532	537	532	1.55	1.55	783.0	342.8
Frankston CCD †	4 449	3 203	3 043	2 077	1 545	1 262	186.45	184.71	24.1	11.2
Frankston town	1 209	1 127	1 255	525	514	495	2.47	2.47	488.6	212.2
Montalba-Tennessee Colony CCD	17 752	12 731	6 728	1 727	1 462	1 039	231.69	229.94	77.2	7.5
Palestine CCD †	26 369	26 466	23 860	11 548	11 261	9 532	308.94	306.80	85.9	37.6
Palestine city †	17 598	18 042	15 948	7 668	7 676	6 529	17.88	17.70	994.3	433.2
Andrews County	13 004	14 338	13 323	5 400	5 462	4 664	1 500.99	1 500.64	8.7	3.6
Andrews North CCD †	10 651	11 663	11 640	4 446	4 430	4 106	1 017.02	1 017.01	10.5	4.4
Andrews city (part) †	9 629	10 675	11 061	4 040	4 026	3 878	4.40	4.39	2 192.4	919.9
Andrews South CCD †	2 353	2 675	1 683	954	1 032	558	483.98	483.63	4.9	2.0
Andrews city (part) †	23	3	(X)	7	1	(X)	0.39	0.39	58.6	17.8
Angelina County	80 130	69 884	64 172	32 435	28 796	24 645	864.45	801.56	100.0	40.5
Diboll CCD	9 317	7 686	7 654	3 009	2 743	2 435	120.24	119.14	78.2	25.3
Burke city	315	314	322	138	129	121	0.63	0.63	501.5	219.7
Diboll city †	5 470	4 341	5 227	1 582	1 504	1 594	4.81	4.79	1 141.9	330.3
Huntington CCD †	10 360	8 415	6 446	4 518	3 654	2 881	271.45	249.59	41.5	18.1
Huntington city	2 068	1 794	1 672	894	767	716	2.73	2.73	758.0	327.7
Lufkin CCD †	48 632	44 118	41 875	19 636	17 886	15 667	120.20	118.70	409.7	165.4
Hudson city (part) †	2 665	1 532	1 659	965	601	558	2.96	2.96	899.2	325.6
Lufkin city †	32 709	30 206	28 562	13 402	12 488	10 957	26.83	26.70	1 225.1	502.0
Pollok CCD †	9 189	7 370	6 156	3 354	2 713	2 020	160.32	160.07	57.4	21.0
Hudson city (part) †	1 127	842	–	425	301	–	1.62	1.62	697.2	262.9
Zavalla CCD †	2 632	2 295	2 041	1 918	1 800	1 642	192.23	154.06	17.1	12.4
Zavalla city	647	701	762	340	366	359	2.11	2.11	306.6	161.1
Aransas County	22 497	17 892	14 260	12 848	10 889	7 951	527.95	251.86	89.3	51.0
Fulton CCD	5 501	4 017	3 311	4 019	3 206	2 352	425.88	184.29	29.8	21.8
Aransas Pass city (part) †	–	–	–	–	–	–	2.52	0.06	–	–
Fulton town †	1 553	763	725	1 008	580	450	2.19	1.35	1 149.9	746.4
Rockport city (part) †	809	36	(X)	490	28	(X)	3.38	2.87	281.8	170.7
Rockport CCD	16 996	13 875	10 949	8 829	7 683	5 599	102.07	67.57	251.5	130.7
Aransas Pass city (part) †	867	912	860	450	442	379	9.71	2.61	332.0	172.3
Rockport city (part) †	6 576	4 717	3 686	4 043	2 693	2 111	11.13	6.52	1 008.5	620.0
Archer County	8 854	7 973	7 266	3 871	3 680	3 341	925.78	909.70	9.7	4.3
Archer City CCD †	3 556	3 303	3 326	1 531	1 473	1 409	330.84	329.71	10.8	4.6
Archer City city †	1 848	r 1 784	1 862	869	r 868	895	2.22	2.21	837.3	393.7
Scotland city (part)	438	380	365	173	157	139	10.57	10.52	41.6	16.5
Windthorst town (part)	432	364	401	159	139	127	2.27	2.24	193.2	71.1
Holliday CCD	5 298	4 670	3 940	2 340	2 207	1 932	594.94	579.99	9.1	4.0
Holliday city	1 632	1 475	1 349	676	615	552	1.95	1.95	836.4	346.5
Lakeside City town †	984	865	515	366	320	219	0.63	0.63	1 572.7	585.0
Megargel town †	248	244	381	132	127	154	0.61	0.61	404.4	215.3
Armstrong County	2 148	2 021	1 994	920	916	896	913.81	913.63	2.4	1.0
Claude North CCD †	615	568	526	269	266	247	322.83	322.78	1.9	0.8
Claude city (part)	87	53	(X)	35	22	(X)	0.56	0.56	156.7	63.0
Claude South CCD †	1 533	1 453	1 468	651	650	649	590.98	590.86	2.6	1.1
Claude city (part)	1 226	1 146	1 112	503	477	463	1.16	1.16	1 059.0	434.5
Atascosa County	38 628	30 533	25 055	14 883	11 614	9 301	1 235.61	1 232.12	31.4	12.1
Campbellton CCD	501	509	538	336	296	250	199.16	198.55	2.5	1.7
Charlotte CCD	2 286	1 990	2 060	990	799	716	274.69	274.12	8.3	3.6
Charlotte city †	1 637	1 475	1 443	585	499	466	1.99	1.99	823.4	294.3
Jourdanton CCD	5 392	4 615	3 916	2 139	1 775	1 507	322.09	320.48	16.8	6.7
Christine town †	436	368	392	160	141	130	1.76	1.76	248.0	91.0
Jourdanton city †	3 732	3 220	2 743	1 353	1 172	1 029	3.48	3.48	1 071.1	388.3
Pleasanton CCD	14 665	11 977	9 694	5 623	4 618	3 754	219.30	218.86	67.0	25.7
Pleasanton city †	8 266	7 678	6 346	3 212	2 980	2 533	6.39	6.39	1 293.5	502.6
Poteet CCD	15 784	11 442	8 847	5 795	4 126	3 074	220.38	220.12	71.7	26.3
Lytle city (part)	2 046	1 911	1 544	756	684	552	2.75	2.72	753.6	278.4
Poteet city †	3 305	3 206	3 086	1 201	1 079	986	1.49	1.49	2 224.2	808.2
Austin County	23 590	19 832	17 726	10 205	8 885	7 844	656.37	652.59	36.1	15.6
Bellville CCD	7 937	6 771	5 834	3 411	3 044	2 624	195.02	193.45	41.0	17.6
Bellville city †	3 794	3 378	2 860	1 566	1 498	1 232	2.61	2.61	1 452.0	599.3
Sealy CCD	10 368	8 660	7 531	4 205	3 669	3 073	200.04	198.47	52.2	21.2
San Felipe town †	868	618	532	347	265	219	8.64	8.37	103.7	41.5
Sealy city †	5 248	4 541	3 875	2 077	1 905	1 500	6.93	6.91	759.3	300.5
Wallis CCD	2 073	1 917	1 894	819	836	788	68.56	68.11	30.4	12.0
Wallis city †	1 172	1 001	1 138	455	447	486	1.54	1.53	767.7	298.0
West End CCD	3 212	2 484	2 467	1 770	1 336	1 359	192.75	192.56	16.7	9.2
Industry city †	304	(X)	(X)	142	(X)	(X)	1.07	1.04	291.0	135.9
Bailey County	6 594	7 064	8 168	2 738	3 109	3 151	827.38	826.69	8.0	3.3
Muleshoe CCD	6 020	6 246	6 889	2 455	2 655	2 593	337.95	337.87	17.8	7.3
Muleshoe city	4 530	4 571	4 842	1 802	1 893	1 803	3.42	3.42	1 323.9	526.6
South Sand Hills CCD	574	818	1 279	283	454	558	489.43	488.82	1.2	0.6
Bandera County	17 645	10 562	7 084	9 503	6 485	4 759	797.54	791.73	22.3	12.0
Bandera CCD	15 193	8 745	5 650	7 839	5 205	3 889	320.28	315.00	48.2	24.9
Bandera city †	957	877	947	488	419	489	1.17	1.17	820.2	418.2
Lakehills CDP †	4 668	2 147	(X)	2 807	1 854	(X)	34.37	30.29	154.1	92.7
Medina CCD	2 452	1 817	1 434	1 664	1 280	870	477.26	476.73	5.1	3.5
Bastrop County	57 733	38 263	24 726	22 254	16 301	10 691	895.92	888.35	65.0	25.1
Bastrop CCD †	18 529	11 591	6 623	7 016	4 847	2 844	216.01	212.97	87.0	32.9
Bastrop city (part) †	5 023	4 044	3 603	2 078	1 826	1 534	6.91	6.86	731.8	302.7
Camp Swift CDP †	4 731	2 681	(X)	1 231	821	(X)	12.09	11.94	396.2	103.1
Circle D-KC Estates CDP †	2 010	1 247	(X)	847	478	(X)	9.31	9.27	216.7	91.3
Cedar Creek-Red Rock CCD †	17 066	9 989	4 983	6 271	3 950	2 218	258.43	256.83	66.4	24.4
Bastrop city (part) †	317	–	186	161	–	67	0.40	0.40	785.2	398.8
Mustang Ridge city (part)	–	–	(X)	–	–	(X)	0.01	0.01	–	–
Wyldwood CDP †	2 310	1 764	(X)	884	649	(X)	12.12	12.05	191.7	73.4
Elgin CCD †	13 482	10 238	7 752	5 064	4 220	2 979	166.84	165.78	81.3	30.5
Elgin city (part) †	5 667	4 846	4 535	2 024	1 910	1 643	4.37	4.37	1 296.8	463.1
Smithville CCD †	8 656	6 445	5 368	3 903	3 284	2 650	254.64	252.76	34.2	15.4
Smithville city †	3 901	3 196	3 470	1 672	1 554	1 559	3.53	3.51	1 112.7	476.9

U.S. Census Bureau, Census 2000

Table 5. **Population and Housing Units: 1980 to 2000; and Area Measurements and Density: 2000**—Con.

[For information concerning historical counts, see "User Notes." Density computed using land area. For information on nonsampling error and definitions, see text]

State County County Subdivision Place	Population			Housing units			2000 area measurements in square miles		2000 average per square mile	
	2000	1990	1980	2000	1990	1980	Total area	Land area	Population	Housing units
The State—Con.										
Baylor County	4 093	4 385	4 919	2 820	3 006	3 140	901.01	870.77	4.7	3.2
Seymour CCD	3 270	3 657	4 133	1 718	1 873	1 883	43.05	43.03	76.0	39.9
Seymour city (part) †	2 908	3 185	3 657	1 534	1 675	1 688	2.55	2.55	1 141.1	601.9
Seymour Rural CCD	823	728	786	1 102	1 133	1 257	857.96	827.74	1.0	1.3
Seymour city (part) †	–	–	(X)	–	–	(X)	0.18	0.18	–	–
Bee County	32 359	25 135	26 030	10 939	10 208	8 955	880.31	880.14	36.8	12.4
Beeville CCD	27 565	20 832	21 480	8 750	8 300	7 284	488.16	488.11	56.5	17.9
Beeville city	13 129	13 547	14 574	5 539	5 491	5 116	6.11	6.11	2 149.7	906.9
Blue Berry Hill CDP †	982	(X)	(X)	370	(X)	(X)	2.93	2.93	335.6	126.4
Pettus-Pawnee CCD	2 232	2 191	2 483	1 103	1 009	878	232.33	232.27	9.6	4.7
Normanna CDP †	121	(X)	(X)	76	(X)	(X)	1.33	1.33	91.1	57.2
Pawnee CDP †	201	(X)	(X)	93	(X)	(X)	5.22	5.22	38.5	17.8
Pettus CDP †	608	(X)	(X)	257	(X)	(X)	5.80	5.80	104.8	44.3
Tuleta CDP †	292	(X)	(X)	135	(X)	(X)	4.48	4.48	65.2	30.1
Tulsita CDP †	20	(X)	(X)	15	(X)	(X)	1.99	1.99	10.0	7.5
Skidmore CCD	2 562	2 112	2 067	1 086	899	793	159.82	159.76	16.0	6.8
Skidmore CDP †	1 013	(X)	(X)	427	(X)	(X)	10.52	10.51	96.4	40.6
Tynan CDP †	301	(X)	(X)	109	(X)	(X)	3.43	3.43	87.6	31.7
Bell County †	237 974	r 191 073	157 820	92 782	r 75 947	59 640	1 087.93	1 059.72	224.6	87.6
Belton CCD †	18 711	16 103	13 748	6 740	6 117	5 255	43.95	42.58	439.4	158.3
Belton city †	14 623	r 12 463	10 660	5 089	r 4 659	4 009	13.16	12.48	1 171.3	407.6
Temple city (part) †	–	–	–	–	–	–	0.01	0.01	–	–
East Bell CCD	5 007	4 304	3 652	1 908	1 736	1 416	142.01	141.97	35.3	13.4
Troy city (part) †	1 363	1 385	1 316	519	540	456	3.49	3.49	390.3	148.6
Fort Hood CCD †	17 404	17 021	19 172	3 387	3 117	2 796	98.39	98.36	176.9	34.4
Copperas Cove city (part) †	–	(X)	(X)	–	(X)	(X)	0.63	0.63	–	–
Fort Hood CDP (part) †	17 282	17 021	18 748	3 349	3 117	2 794	8.92	8.92	1 937.9	375.5
Killeen city (part) †	68	–	–	18	–	–	1.18	1.18	57.7	15.3
Killeen CCD †	112 439	83 544	61 056	45 394	34 559	25 666	110.48	102.95	1 092.2	440.9
Harker Heights city †	17 308	r 12 932	7 345	6 823	r 5 209	2 817	12.76	12.76	1 356.4	534.7
Killeen city (part) †	86 843	63 535	46 296	35 325	26 439	19 726	34.22	34.17	2 541.7	1 033.9
Nolanville city †	2 150	1 834	1 308	907	742	504	2.53	2.53	850.0	358.6
Northwest Bell CCD	8 628	5 676	3 713	3 461	2 509	1 656	94.90	81.62	105.7	42.4
Morgan's Point Resort city †	2 989	1 766	1 082	1 194	778	461	2.56	2.56	1 169.7	467.3
Temple city (part) †	982	1	9	352	1	4	3.56	3.56	275.8	98.9
Rogers CCD †	4 615	2 129	1 941	1 837	870	787	150.05	149.62	30.8	12.3
Holland town (part)	1 102	(X)	(X)	432	(X)	(X)	1.73	1.73	638.6	250.3
Rogers town	1 117	1 131	1 242	468	474	488	0.76	0.76	1 477.9	619.2
South Bell CCD †	7 327	6 404	5 188	2 971	2 698	2 119	210.06	205.23	35.7	14.5
Bartlett city (part) †	818	621	696	302	263	305	0.42	0.42	1 926.7	711.3
Holland town (part)	–	1 118	863	–	426	358	0.04	0.04	–	–
Salado CDP †	3 475	1 216	1 035	1 465	572	411	17.02	17.02	204.2	86.1
Southwest Bell CCD †	5 201	3 561	1 912	1 997	1 317	722	99.13	98.51	52.8	20.3
Temple CCD	58 642	52 346	47 438	25 087	23 034	19 223	138.97	138.87	422.3	180.6
Little River-Academy city †	1 645	1 390	1 155	618	545	439	2.74	2.74	599.3	225.1
Temple city (part) †	53 532	46 108	42 345	23 159	20 717	17 294	61.87	61.78	866.4	374.8
Troy city (part) †	15	10	37	8	6	12	0.06	0.06	234.6	125.1
Bexar County	1 392 931	1 185 394	988 971	521 359	455 832	345 262	1 256.66	1 246.82	1 117.2	418.1
San Antonio CCD †	1 341 250	1 156 104	970 507	503 596	445 054	338 727	877.44	874.35	1 534.0	576.0
Alamo Heights city	7 319	6 502	6 252	3 460	3 381	3 345	1.85	1.85	3 964.9	1 874.4
Balcones Heights city †	3 016	3 022	2 640	1 539	1 711	1 687	0.65	0.65	4 674.6	2 385.4
Castle Hills city	4 202	4 198	4 773	1 930	1 908	1 877	2.48	2.48	1 694.1	778.1
China Grove town (part) †	1 063	693	244	350	241	90	3.06	3.06	347.1	114.3
Cibolo city (part)	–	–	(X)	–	–	(X)	0.07	0.07	–	–
Converse city †	11 508	8 887	5 150	4 009	3 035	1 663	6.33	6.33	1 818.3	633.4
Cross Mountain CDP †	1 524	1 112	(X)	555	404	(X)	7.34	7.34	207.6	75.6
Grey Forest city (part) †	359	372	401	184	169	196	0.51	0.51	706.5	362.1
Helotes city (part) †	2 069	931	(X)	750	357	(X)	1.73	1.73	1 194.7	433.1
Hill Country Village city †	1 028	1 038	972	349	372	308	2.18	2.18	471.5	160.1
Hollywood Park town †	2 983	r 2 870	3 231	1 222	r 1 126	1 075	1.47	1.47	2 027.3	830.5
Kirby city †	8 673	8 326	6 435	3 137	3 006	2 216	1.90	1.87	4 641.1	1 678.7
Lackland AFB CDP †	7 123	9 352	14 459	412	894	617	4.28	4.28	1 662.6	96.2
Leon Valley city †	9 239	9 581	9 088	3 672	3 653	3 329	3.41	3.41	2 708.0	1 076.3
Live Oak city †	9 156	10 023	8 183	3 518	3 671	2 634	4.71	4.68	1 956.7	751.8
Olmos Park city	2 343	2 161	2 069	1 131	1 051	982	0.61	0.61	3 860.1	1 863.3
St. Hedwig town	1 875	1 443	(X)	687	544	(X)	30.09	30.09	62.3	22.8
San Antonio city (part) †	1 144 159	935 739	785 921	432 930	365 345	277 801	401.43	398.98	2 867.7	1 085.1
Schertz city (part) †	1 045	r 456	2	416	r 179	1	9.69	9.69	107.9	43.0
Selma city (part) †	722	447	283	270	149	103	3.13	3.13	230.8	86.3
Shavano Park city †	1 754	1 708	1 448	652	624	491	1.77	1.77	990.9	368.3
Somerset city	1 550	1 144	1 102	547	426	375	2.00	2.00	773.7	273.0
Terrell Hills city	5 019	4 592	4 644	2 011	1 971	1 946	1.66	1.66	3 032.6	1 215.1
Timberwood Park CDP †	5 889	2 578	(X)	2 065	932	(X)	19.04	19.03	309.5	108.5
Universal City city †	14 849	13 057	10 720	6 331	5 423	3 894	5.65	5.65	2 628.2	1 120.5
Windcrest city †	5 105	5 331	5 332	2 297	2 276	2 000	1.82	1.82	2 808.9	1 263.9
Southeast Bexar CCD †	18 853	11 481	8 584	6 560	4 160	2 994	143.90	137.46	137.2	47.7
China Grove town (part) †	184	179	190	67	72	59	1.05	1.05	174.8	63.6
Elmendorf city	664	568	492	266	194	157	1.24	1.24	537.4	215.3
San Antonio city (part) †	350	164	16	137	54	5	8.41	6.35	55.1	21.6
West Bexar CCD †	32 828	17 809	9 880	11 203	6 618	3 541	235.32	235.01	139.7	47.7
Fair Oaks Ranch city (part) †	3 799	1 640	(X)	1 449	643	(X)	4.16	4.16	913.4	348.4
Grey Forest city (part) †	59	53	41	27	21	20	0.23	0.23	255.9	117.1
Helotes city (part) †	2 216	604	(X)	775	218	(X)	2.49	2.49	889.0	310.9
Lytle city (part)	14	4	17	9	4	7	0.29	0.29	48.6	31.2
San Antonio city (part) †	137	30	3	55	15	1	2.21	2.21	62.0	24.9
Scenic Oaks CDP †	3 279	2 352	(X)	1 226	899	(X)	8.34	8.33	393.7	147.2
Blanco County	8 418	5 972	4 681	4 031	3 135	2 443	713.41	711.24	11.8	5.7
Blanco CCD	4 545	3 152	2 479	2 108	1 617	1 227	214.74	214.64	21.2	9.8
Blanco city	1 505	1 238	1 179	633	567	518	1.72	1.67	899.7	378.4
Johnson City CCD	3 873	2 820	2 202	1 923	1 518	1 216	498.67	496.60	7.8	3.9
Johnson City city †	1 191	932	872	490	446	402	1.34	1.34	891.7	366.9
Round Mountain town †	111	r 183	(X)	46	r 93	(X)	2.30	2.30	48.3	20.0
Borden County	729	799	859	435	478	559	906.04	898.80	0.8	0.5
Gail North CCD	317	327	384	148	158	142	292.89	292.50	1.1	0.5
Gail South CCD	412	472	475	287	320	417	613.15	606.29	0.7	0.5

Table 5. **Population and Housing Units: 1980 to 2000; and Area Measurements and Density: 2000**—Con.

[For information concerning historical counts, see "User Notes." Density computed using land area. For information on nonsampling error and definitions, see text]

State County County Subdivision Place	Population			Housing units			2000 area measurements in square miles		2000 average per square mile	
	2000	1990	1980	2000	1990	1980	Total area	Land area	Population	Housing units
The State—Con.										
Bosque County	17 204	15 125	13 401	8 644	8 074	7 439	1 002.63	989.18	17.4	8.7
Clifton CCD †	7 379	6 410	5 428	3 653	3 465	3 137	222.10	218.82	33.7	16.7
Clifton city †	3 542	3 195	3 063	1 422	1 411	1 357	1.91	1.91	1 852.2	743.6
Cranfills Gap CCD	884	687	753	509	398	430	111.66	111.50	7.9	4.6
Cranfills Gap city	335	269	341	156	150	174	0.73	0.73	459.9	214.2
Iredell CCD	892	815	778	508	512	424	142.44	141.53	6.3	3.6
Iredell city †	360	339	407	162	184	196	0.46	0.46	783.8	352.7
Meridian CCD	6 180	5 417	4 738	3 130	2 934	2 670	416.64	407.66	15.2	7.7
Meridian city †	1 491	1 390	1 330	600	620	595	2.17	2.16	689.3	277.4
Morgan city †	485	451	485	197	202	216	0.75	0.75	649.3	263.8
Walnut Springs city	755	716	613	312	330	282	1.33	1.33	566.4	234.1
Valley Mills CCD †	1 869	1 796	1 704	844	765	778	109.79	109.66	17.0	7.7
Valley Mills city (part)	1 120	1 085	1 226	486	474	537	0.69	0.69	1 621.8	703.7
Bowie County	89 306	81 665	75 301	36 463	34 234	29 810	922.77	887.87	100.6	41.1
Dalby Springs-Simms CCD	2 457	2 065	1 903	1 058	882	791	166.66	165.47	14.8	6.4
De Kalb CCD	5 630	5 622	5 736	2 615	2 452	2 348	235.62	232.42	24.2	11.3
De Kalb city †	1 769	1 976	2 217	853	889	947	1.31	1.31	1 349.1	650.5
Hooks CCD †	6 254	5 786	5 014	2 659	2 473	1 987	125.73	123.99	50.4	21.4
Hooks city †	2 973	2 684	2 507	1 345	1 207	1 004	2.06	2.06	1 444.5	653.5
Leary city (part) †	457	311	209	198	138	78	2.40	2.40	190.1	82.3
New Boston city (part) †	–	–	–	–	–	–	–	–	–	–
Maud-Elliot Creek CCD	9 891	8 576	6 194	4 054	3 408	2 412	171.42	144.90	68.3	28.0
Maud city †	1 028	1 049	1 059	473	486	459	1.49	1.49	691.3	318.1
Redwater city	872	824	(X)	357	326	(X)	1.95	1.95	446.7	182.9
New Boston CCD	10 751	7 801	6 910	3 522	3 261	2 779	100.11	99.51	108.0	35.4
New Boston city (part) †	4 808	5 057	4 628	2 229	2 171	1 893	3.49	3.49	1 377.5	638.6
Texarkana CCD †	54 323	51 815	49 544	22 555	21 758	19 493	123.24	121.57	446.9	185.5
Leary city (part) †	98	84	44	42	34	12	0.18	0.18	544.0	233.1
Nash city †	2 169	2 162	2 022	1 003	968	804	2.83	2.82	768.4	355.3
Red Lick city †	853	(X)	(X)	315	(X)	(X)	1.93	1.93	442.8	163.5
Texarkana city †	34 782	r 31 658	31 271	15 105	r 14 314	13 058	25.73	25.63	1 357.3	589.4
Wake Village city †	5 129	r 4 761	3 865	2 198	r 1 901	1 430	1.66	1.66	3 092.9	1 325.4
Brazoria County	241 767	191 707	169 587	90 628	74 504	60 458	1 597.44	1 386.40	174.4	65.4
Alvin-Pearland CCD †	109 064	73 132	57 576	40 617	27 885	20 267	437.58	420.41	259.4	96.6
Alvin city (part) †	21 395	19 220	16 515	8 437	7 996	6 222	16.33	15.98	1 339.2	528.1
Brookside Village city †	1 960	r 1 571	1 453	708	r 536	453	2.11	2.11	930.8	336.2
Hillcrest village	722	695	771	271	251	238	0.44	0.44	1 655.7	621.5
Iowa Colony village (part)	485	435	344	186	186	122	3.43	3.41	142.2	54.5
Liverpool city †	404	396	602	189	178	260	0.95	0.95	425.4	199.0
Manvel city (part) †	3 046	3 733	3 549	1 148	1 315	1 187	23.27	23.27	130.9	49.3
Pearland city (part) †	35 696	17 170	12 461	13 215	6 303	4 342	35.92	35.89	994.7	368.2
Angleton-Rosharon CCD †	40 103	37 657	31 942	11 993	12 087	9 675	326.11	313.23	128.0	38.3
Alvin city (part) †	18	(X)	(X)	5	(X)	(X)	0.61	0.45	39.6	11.0
Angleton city (part) †	15 341	17 140	13 929	6 064	6 705	5 212	8.90	8.88	1 727.0	682.7
Bailey's Prairie village	694	634	353	244	213	112	7.69	7.51	92.4	32.5
Bonney village †	384	339	94	136	133	42	1.66	1.66	231.8	82.1
Danbury city †	1 611	1 447	1 357	586	504	438	0.96	0.96	1 678.1	610.4
Holiday Lakes town	1 095	1 039	(X)	412	432	(X)	1.11	0.97	1 124.7	423.2
Iowa Colony village (part)	319	240	241	116	91	80	2.34	2.34	136.1	49.5
Lake Jackson city (part) †	1 157	445	2	381	145	1	9.15	8.87	130.4	42.9
Manvel city (part) †	–	–	(X)	–	–	(X)	0.03	0.03	–	–
Pearland city (part) †	–	64	(X)	–	17	(X)	0.02	0.02	–	–
Richwood city (part) †	2	3	(X)	2	2	(X)	0.17	0.17	11.7	11.7
Brazoria-West Columbia CCD †	32 947	28 446	28 036	13 239	11 469	9 988	510.62	473.18	69.6	28.0
Brazoria city †	2 787	2 717	3 025	1 166	1 115	1 081	1.87	1.87	1 489.4	623.1
Damon CDP †	535	(X)	(X)	231	(X)	(X)	1.39	1.39	385.7	166.5
Freeport city (part) †	190	(X)	(X)	86	(X)	(X)	2.00	1.67	113.8	51.5
Jones Creek village	2 130	2 160	2 634	835	836	901	2.62	2.62	812.0	318.3
Lake Jackson city (part) †	–	–	(X)	–	–	(X)	0.11	0.10	–	–
Sweeny city †	3 624	3 297	3 538	1 444	1 286	1 320	1.86	1.86	1 946.6	775.6
West Columbia city †	4 255	4 372	4 109	1 755	1 788	1 575	2.56	2.56	1 661.9	685.5
Wild Peach Village CDP	2 498	2 440	2 385	989	930	833	10.05	10.05	248.5	98.4
Brazosport CCD †	59 653	52 472	52 033	24 779	23 063	20 528	323.13	179.58	332.2	138.0
Alvin city (part) †	–	(X)	(X)	–	(X)	(X)	0.39	–	–	–
Angleton city (part) †	2 789	(X)	(X)	1 156	(X)	(X)	1.68	1.68	1 659.5	687.8
Clute city †	10 424	r 9 467	9 577	4 142	r 4 202	3 490	5.64	5.35	1 949.1	774.5
Freeport city (part) †	12 518	11 389	13 444	4 755	4 835	4 978	11.27	10.21	1 225.9	465.7
Lake Jackson city (part) †	25 229	22 331	19 100	10 094	8 819	6 981	10.54	10.06	2 507.3	1 003.2
Oyster Creek city †	1 192	912	1 473	527	430	536	2.00	1.89	629.1	278.1
Quintana town †	38	51	30	41	48	36	1.83	0.61	62.6	67.6
Richwood city (part) †	3 010	2 729	2 591	1 252	1 265	955	1.46	1.40	2 156.9	897.2
Surfside Beach city	763	611	577	879	868	914	2.24	1.78	427.7	492.7
Brazos County	152 415	121 862	93 588	59 023	48 799	35 708	590.29	585.78	260.2	100.8
Bryan-College Station CCD †	107 061	93 750	79 211	40 852	36 705	29 185	31.70	31.63	3 384.3	1 291.4
Bryan city (part) †	51 866	45 641	42 992	20 050	18 812	16 726	19.64	19.57	2 650.4	1 024.6
College Station city (part) †	55 195	48 078	36 188	20 802	17 879	12 442	12.05	12.05	4 580.2	1 726.2
Northeast Brazos CCD †	11 198	7 792	4 286	4 275	3 129	1 862	259.01	257.88	43.4	16.6
Bryan city (part) †	4 221	2 592	686	1 604	1 063	247	8.95	8.95	471.8	179.3
Wixon Valley city	235	r 229	(X)	88	r 90	(X)	1.81	1.79	131.0	49.1
South Brazos CCD †	23 476	12 561	5 477	9 308	5 231	2 446	205.72	204.11	115.0	45.6
Bryan city (part) †	2 740	2 481	437	964	880	222	2.47	2.47	1 109.2	390.2
College Station city (part) †	12 570	4 298	928	5 190	1 910	462	25.40	25.36	495.6	204.6
Millican town †	108	(X)	(X)	49	(X)	(X)	4.02	4.01	26.9	12.2
West Brazos CCD †	10 680	7 759	4 614	4 588	3 734	2 215	93.86	92.16	115.9	49.8
Bryan city (part) †	6 833	4 288	222	3 085	2 252	200	12.37	12.35	553.3	249.8
College Station city (part) †	125	80	156	62	56	84	2.84	2.84	44.0	21.8
Brewster County	8 866	r 8 653	7 573	4 614	r 4 462	3 247	6 192.78	6 192.61	1.4	0.7
Alpine CCD	8 312	7 956	6 859	4 215	4 023	2 887	3 496.59	3 496.48	2.4	1.2
Alpine city †	5 786	r 5 622	5 465	2 852	r 2 424	2 152	4.08	4.08	1 416.5	698.2
Study Butte-Terlingua CDP †	267	(X)	(X)	122	(X)	(X)	15.95	15.95	16.7	7.6
Marathon CCD	554	725	714	399	463	360	2 696.19	2 696.12	0.2	0.1
Marathon CDP †	455	(X)	(X)	287	(X)	(X)	5.25	5.25	86.6	54.6
Briscoe County	1 790	1 971	2 579	1 006	1 074	1 146	901.59	900.25	2.0	1.1
Quitaque CCD	563	674	971	366	355	434	333.23	332.72	1.7	1.1
Quitaque city	432	513	696	252	256	285	0.72	0.72	600.8	350.5
Silverton CCD	1 227	1 297	1 608	640	719	712	568.36	567.54	2.2	1.1
Silverton city	771	779	918	362	382	423	1.01	1.01	766.4	359.8

Table 5. **Population and Housing Units: 1980 to 2000; and Area Measurements and Density: 2000**—Con.

[For information concerning historical counts, see "User Notes." Density computed using land area. For information on nonsampling error and definitions, see text]

State County County Subdivision Place	Population			Housing units			2000 area measurements in square miles		2000 average per square mile	
	2000	1990	1980	2000	1990	1980	Total area	Land area	Population	Housing units
The State—Con.										
Brooks County	7 976	8 204	8 428	3 203	3 104	2 919	943.61	943.28	8.5	3.4
Encino CCD †	650	703	888	348	353	363	749.91	749.78	0.9	0.5
Encino CDP †	177	(X)	(X)	92	(X)	(X)	6.75	6.75	26.2	13.6
Falfurrias CCD †	7 326	7 501	7 540	2 855	2 751	2 556	193.70	193.49	37.9	14.8
Airport Road Addition CDP †	132	(X)	(X)	45	(X)	(X)	2.11	2.11	62.5	21.3
Cantu Addition CDP †	217	(X)	(X)	83	(X)	(X)	0.30	0.30	723.0	276.6
Falfurrias city †	5 297	5 788	6 103	2 062	2 149	2 077	2.75	2.75	1 926.4	749.9
Flowella CDP †	134	(X)	(X)	56	(X)	(X)	1.03	1.03	130.5	54.6
Brown County	37 674	34 371	33 057	17 889	16 909	15 018	956.94	943.85	39.9	19.0
Bangs CCD †	6 817	5 681	5 074	4 035	3 524	2 690	235.57	224.76	30.3	18.0
Bangs city	1 620	1 555	1 716	733	703	710	1.38	1.38	1 171.9	530.3
Lake Brownwood CDP †	1 694	1 221	(X)	1 043	883	(X)	5.73	5.72	295.9	182.2
Blanket CCD	2 936	2 362	2 028	1 300	1 099	906	187.73	187.10	15.7	6.9
Blanket town †	402	381	388	189	177	165	0.57	0.57	699.5	328.9
Brownwood city (part) †	–	–	(X)	–	–	(X)	0.19	0.19	–	–
Early city (part) †	–	(X)	(X)	–	(X)	(X)	–	–	–	–
Brownwood CCD †	26 005	24 874	24 916	10 951	10 786	10 514	295.90	294.84	88.2	37.1
Brownwood city (part) †	18 813	18 387	19 396	8 169	8 101	8 261	12.41	12.41	1 516.5	658.5
Early city (part) †	2 588	2 380	2 313	1 080	992	948	2.56	2.56	1 009.4	421.2
May CCD †	1 916	1 454	1 039	1 603	1 500	908	237.73	237.15	8.1	6.8
Burleson County	16 470	13 625	12 313	8 197	7 044	6 247	677.78	665.54	24.7	12.3
Caldwell CCD	8 042	6 719	6 083	3 688	3 189	2 815	263.10	262.27	30.7	14.1
Caldwell city	3 449	3 181	2 953	1 485	1 396	1 204	3.38	3.38	1 021.4	439.8
Cooks Point CCD	1 371	1 154	977	679	569	533	99.63	98.82	13.9	6.9
Old River CCD	3 142	2 523	2 123	1 488	1 216	1 035	212.22	210.75	14.9	7.1
Snook city	568	489	408	252	216	164	2.01	2.01	282.6	125.4
Somerville CCD	3 915	3 229	3 130	2 342	2 070	1 864	102.84	93.70	41.8	25.0
Somerville city	1 704	1 542	1 814	768	706	762	2.99	2.98	571.1	257.4
Burnet County †	34 147	22 677	17 803	15 933	12 801	9 909	1 020.96	996.04	34.3	16.0
Bertram CCD	2 784	1 622	1 443	1 117	754	624	81.72	81.71	34.1	13.7
Bertram city †	1 122	849	824	434	383	357	1.09	1.09	1 031.3	398.9
Briggs CCD †	1 460	715	727	705	446	475	225.49	225.42	6.5	3.1
Burnet CCD †	11 982	8 462	7 154	5 623	4 659	3 836	473.33	457.90	26.2	12.3
Burnet city †	4 735	3 423	3 410	1 813	1 670	1 505	6.83	6.83	693.1	265.4
Marble Falls CCD †	17 921	11 878	8 479	8 488	6 942	4 974	240.42	231.01	77.6	36.7
Cottonwood Shores city †	877	548	(X)	351	317	(X)	0.94	0.94	932.9	373.4
Granite Shoals city †	2 040	1 378	634	1 224	1 145	563	3.24	2.46	828.3	497.0
Highland Haven city †	450	(X)	(X)	272	(X)	(X)	0.54	0.42	1 061.0	641.3
Horseshoe Bay CDP (part) †	689	324	(X)	319	321	(X)	11.39	10.90	63.2	29.3
Marble Falls city †	4 959	4 007	3 252	2 085	1 840	1 367	6.70	6.14	807.1	339.3
Meadowlakes city †	1 293	514	(X)	599	254	(X)	0.79	0.77	1 673.2	775.1
Caldwell County	32 194	26 392	23 637	11 901	10 123	8 222	547.41	545.73	59.0	21.8
Lockhart CCD †	19 236	14 005	11 564	6 768	5 493	4 299	253.09	252.14	76.3	26.8
Lockhart city †	11 615	9 205	7 953	3 871	3 468	2 810	11.26	11.25	1 032.7	344.2
Mustang Ridge city (part)	376	319	(X)	141	108	(X)	1.28	1.28	294.5	110.4
Niederwald town (part)	83	74	(X)	34	32	(X)	0.61	0.61	136.0	55.7
Uhland city (part)	123	153	(X)	43	47	(X)	0.30	0.30	410.7	143.6
Luling CCD	7 524	6 585	6 526	3 104	2 918	2 740	204.19	203.93	36.9	15.2
Luling city †	5 080	4 661	5 039	1 950	2 042	2 024	3.84	3.84	1 324.1	508.3
Martindale CCD †	5 434	5 802	5 547	2 029	1 712	1 183	90.13	89.66	60.6	22.6
Martindale city †	953	904	(X)	363	320	(X)	2.02	2.02	472.4	179.9
San Marcos city (part) †	–	–	(X)	–	–	(X)	2.63	2.63	–	–
Calhoun County	20 647	19 053	19 574	10 238	9 559	8 381	1 032.16	512.31	40.3	20.0
Kamey-Six Mile CCD	1 123	973	883	431	369	293	73.86	71.95	15.6	6.0
Point Comfort CCD	1 515	1 599	1 799	1 163	1 170	1 000	184.55	58.21	26.0	20.0
Point Comfort city †	781	956	1 125	393	390	389	1.31	1.31	596.8	300.3
Port Lavaca CCD	14 408	13 131	13 394	6 048	5 640	5 028	123.78	98.41	146.4	61.5
Port Lavaca city †	12 035	10 886	10 911	4 791	4 319	3 753	13.64	9.79	1 229.9	489.6
Seadrift CCD	3 601	3 350	3 498	2 596	2 380	2 060	649.96	283.75	12.7	9.1
Seadrift city †	1 352	1 277	1 277	652	575	550	1.26	1.25	1 083.1	522.3
Callahan County	12 905	11 859	10 992	5 925	5 503	4 856	901.26	898.62	14.4	6.6
Baird CCD	2 252	2 267	2 379	1 198	1 093	1 149	325.26	324.45	6.9	3.7
Baird city	1 623	1 658	1 696	806	781	805	2.69	2.62	619.0	307.4
Putnam town	88	103	116	56	56	70	1.01	1.01	86.9	55.3
Clyde CCD	8 673	7 664	6 511	3 668	3 322	2 629	339.74	338.76	25.6	10.8
Clyde city †	3 345	3 002	2 562	1 410	1 302	1 033	2.39	2.39	1 401.0	590.6
Cross Plains CCD	1 980	1 928	2 102	1 059	1 088	1 078	236.26	235.41	8.4	4.5
Cross Plains town	1 068	1 063	1 240	554	603	625	1.20	1.20	893.1	463.3
Cameron County	335 227	260 120	209 727	119 654	88 759	65 970	1 276.33	905.76	370.1	132.1
Brownsville CCD †	163 961	128 232	101 828	49 657	37 701	29 631	140.46	135.19	1 212.8	367.3
Brownsville city (part) †	136 366	98 886	84 997	41 502	28 964	24 430	63.79	61.23	2 226.9	677.8
Cameron Park CDP †	5 961	3 802	(X)	1 366	867	(X)	0.61	0.60	9 962.4	2 282.9
Encantada-Ranchito El Calaboz CDP †	2 100	1 143	(X)	567	281	(X)	4.22	4.17	503.7	136.0
Lago CDP †	246	(X)	(X)	57	(X)	(X)	0.05	0.04	5 718.7	1 325.1
Olmito CDP †	1 198	(X)	(X)	322	(X)	(X)	0.69	0.67	1 787.9	480.6
Rancho Viejo town †	1 754	885	(X)	1 160	869	(X)	2.27	2.11	832.6	550.6
Reid Hope King CDP †	802	(X)	(X)	212	(X)	(X)	0.30	0.30	2 710.8	716.6
San Pedro CDP †	668	(X)	(X)	191	(X)	(X)	2.48	2.48	269.9	77.2
South Point CDP †	1 118	(X)	(X)	291	(X)	(X)	1.34	1.28	870.1	226.5
Villa Pancho CDP †	386	(X)	(X)	107	(X)	(X)	0.30	0.30	1 277.3	354.1
East Cameron CCD †	18 356	12 015	7 994	11 783	7 725	3 169	510.90	179.65	102.2	65.6
Bayview town (part) †	131	117	148	60	61	60	1.45	1.16	113.3	51.9
Brownsville city (part) †	3 050	76	(X)	735	28	(X)	1.86	1.86	1 642.6	395.8
Laguna Heights CDP †	1 990	1 671	(X)	572	526	(X)	0.28	0.28	7 202.3	2 070.2
Laguna Vista town †	1 658	1 166	632	695	483	258	2.18	2.18	760.1	318.6
Port Isabel city †	4 865	4 467	3 769	2 055	1 720	1 202	2.91	2.20	2 215.5	935.8
South Padre Island town †	2 422	1 677	791	4 685	4 082	703	1.89	1.81	1 335.9	2 584.1
Harlingen-San Benito CCD †	129 182	105 412	89 070	49 898	38 250	29 416	326.23	320.84	402.6	155.5
Arroyo Alto CDP †	320	(X)	(X)	82	(X)	(X)	0.06	0.06	5 730.2	1 468.4
Arroyo Colorado Estates CDP †	755	(X)	(X)	200	(X)	(X)	1.10	1.10	688.9	182.5
Bixby CDP †	356	(X)	(X)	126	(X)	(X)	1.65	1.65	216.4	76.6
Bluetown-Iglesia Antigua CDP †	692	(X)	(X)	179	(X)	(X)	5.14	5.09	136.1	35.2
Combes town †	2 553	2 042	1 488	1 039	714	441	2.48	2.47	1 034.6	421.0
El Camino Angosto CDP †	254	(X)	(X)	70	(X)	(X)	0.37	0.37	683.8	188.5
Grand Acres CDP †	203	(X)	(X)	54	(X)	(X)	0.48	0.48	421.8	112.2
Harlingen city †	57 564	r 48 746	43 543	23 008	r 17 802	14 525	34.32	34.07	1 689.6	675.3

Table 5. **Population and Housing Units: 1980 to 2000; and Area Measurements and Density: 2000**—Con.

[For information concerning historical counts, see "User Notes." Density computed using land area. For information on nonsampling error and definitions, see text]

State County County Subdivision Place	Population			Housing units			2000 area measurements in square miles		2000 average per square mile	
	2000	1990	1980	2000	1990	1980	Total area	Land area	Population	Housing units
The State—Con.										
Cameron County—Con.										
Harlingen-San Benito CCD †—Con.										
La Feria city †	6 115	4 360	3 495	2 895	1 571	1 197	1.99	1.99	3 075.1	1 455.8
La Feria North CDP †	168	(X)	(X)	50	(X)	(X)	1.21	1.17	144.0	42.9
La Paloma CDP †	354	(X)	(X)	108	(X)	(X)	0.26	0.26	1 371.4	418.4
Lasana CDP †	135	(X)	(X)	50	(X)	(X)	0.90	0.90	149.7	55.5
Las Palmas-Juarez CDP †	1 666	(X)	(X)	429	(X)	(X)	0.40	0.40	4 170.4	1 073.9
Los Indios town †	1 149	(X)	(X)	310	(X)	(X)	1.72	1.72	668.0	180.2
Palm Valley city †	1 298	1 199	(X)	705	672	(X)	0.62	0.62	2 081.4	1 130.5
Primera town	2 723	2 030	1 380	780	546	381	1.54	1.54	1 772.4	507.7
Rangerville village	203	280	(X)	66	72	(X)	3.55	3.53	57.6	18.7
Ratamosa CDP †	218	(X)	(X)	115	(X)	(X)	2.01	2.01	108.5	57.2
San Benito city †	23 444	20 125	17 988	9 120	6 543	5 588	11.21	11.01	2 130.2	828.7
Santa Maria CDP †	846	(X)	(X)	241	(X)	(X)	0.23	0.23	3 622.2	1 031.8
Santa Rosa town †	2 833	2 223	1 889	816	617	507	0.59	0.59	4 814.8	1 386.8
Solis CDP †	545	(X)	(X)	208	(X)	(X)	2.10	2.10	259.3	99.0
Tierra Bonita CDP †	160	(X)	(X)	41	(X)	(X)	1.03	1.03	155.2	39.8
Yznaga CDP †	103	(X)	(X)	42	(X)	(X)	5.43	5.43	19.0	7.7
Los Fresnos-Laureles CCD †	17 447	9 471	6 125	5 489	3 065	1 967	130.83	126.79	137.6	43.3
Bayview town (part) †	192	114	143	73	57	62	1.82	1.65	116.6	44.3
Brownsville city (part) †	306	(X)	(X)	86	(X)	(X)	17.37	17.31	17.7	5.0
Chula Vista-Orason CDP †	394	(X)	(X)	107	(X)	(X)	0.51	0.51	778.5	211.4
Del Mar Heights CDP †	259	(X)	(X)	81	(X)	(X)	0.39	0.39	658.0	205.8
Green Valley Farms CDP †	720	(X)	(X)	191	(X)	(X)	3.95	3.95	182.3	48.4
Indian Lake town	541	390	(X)	345	357	(X)	0.26	0.21	2 602.6	1 659.7
Laureles CDP †	3 285	(X)	(X)	819	(X)	(X)	4.86	4.86	676.6	168.7
Los Fresnos city †	4 512	2 473	2 173	1 480	740	614	2.52	2.41	1 868.9	613.0
Rio Hondo CCD †	6 281	4 990	4 710	2 827	2 018	1 787	167.92	143.28	43.8	19.7
Arroyo Gardens-La Tina Ranch CDP †	732	(X)	(X)	253	(X)	(X)	16.48	16.28	45.0	15.5
Lozano CDP †	324	(X)	(X)	111	(X)	(X)	0.12	0.12	2 805.2	961.0
Rio Hondo city †	1 942	1 793	1 673	787	613	546	1.48	1.39	1 394.3	565.1
Villa del Sol CDP †	132	(X)	(X)	41	(X)	(X)	0.18	0.18	715.4	222.2
Camp County	11 549	9 904	9 275	5 228	4 530	3 811	203.20	197.51	58.5	26.5
Leesburg-Newsome CCD	1 493	1 246	1 041	737	600	481	44.81	42.89	34.8	17.2
Pittsburg CCD	10 056	8 658	8 234	4 491	3 930	3 330	158.39	154.62	65.0	29.0
Pittsburg city †	4 347	4 007	4 245	1 779	1 742	1 768	3.34	3.34	1 301.9	532.8
Rocky Mound town †	93	53	123	62	25	61	0.41	0.41	228.3	152.2
Carson County	6 516	6 576	6 672	2 815	2 856	2 635	924.10	923.19	7.1	3.0
Panhandle CCD	3 814	3 669	3 164	1 554	1 538	1 264	541.16	540.28	7.1	2.9
Panhandle town	2 589	2 353	2 226	1 014	985	875	2.13	2.13	1 216.6	476.5
White Deer-Groom CCD	2 702	2 907	3 508	1 261	1 318	1 371	382.94	382.91	7.1	3.3
Groom town †	587	613	736	290	297	307	0.75	0.75	778.7	384.7
Skellytown town	610	664	899	283	314	345	0.43	0.43	1 416.5	657.2
White Deer town	1 060	1 125	1 210	490	502	471	1.74	1.74	608.0	281.1
Cass County	30 438	29 982	29 430	13 890	13 191	11 745	960.35	937.35	32.5	14.8
Atlanta CCD †	13 572	14 522	13 969	5 977	6 157	5 499	204.15	193.10	70.3	31.0
Atlanta city (part) †	5 510	6 118	6 272	2 459	2 735	2 578	10.16	10.06	547.5	244.3
Bloomburg town	375	376	419	177	170	181	1.01	1.01	372.6	175.9
Domino town	52	101	249	20	38	88	0.34	0.34	151.4	58.2
Queen City city †	1 613	1 748	1 748	763	720	650	3.60	3.58	451.1	213.4
Bivins-McLeod CCD †	2 859	1 449	1 310	1 219	604	535	110.81	110.46	25.9	11.0
Atlanta city (part) †	235	(X)	(X)	97	(X)	(X)	0.91	0.87	270.1	111.5
Hughes Springs-Avinger CCD	5 159	5 011	5 329	2 367	2 250	2 047	140.27	139.59	37.0	17.0
Avinger town	464	478	671	236	222	267	1.87	1.87	248.2	126.3
Hughes Springs city (part) †	1 848	1 927	2 196	854	876	892	2.41	2.41	767.7	354.8
Linden CCD †	6 009	5 995	5 841	2 913	2 727	2 451	273.37	272.40	22.1	10.7
Linden city	2 256	2 375	2 443	1 048	1 058	1 018	3.52	3.52	640.4	297.5
Marietta-Douglassville CCD †	2 839	3 005	2 981	1 414	1 453	1 213	231.74	221.80	12.8	6.4
Douglassville town	175	192	228	87	95	92	6.32	6.32	27.7	13.8
Marietta town	112	161	169	75	83	85	0.58	0.58	194.0	129.9
Castro County	8 285	9 070	10 556	3 198	3 357	3 689	899.32	898.31	9.2	3.6
Dimmitt North CCD	5 873	6 129	7 071	2 284	2 288	2 522	459.64	459.15	12.8	5.0
Dimmitt city †	4 375	4 408	5 019	1 692	1 642	1 835	2.07	2.07	2 116.4	818.5
Nazareth city (part) †	318	293	272	121	107	91	0.27	0.27	1 159.0	441.0
Dimmitt South CCD	2 412	2 941	3 485	914	1 069	1 167	439.68	439.17	5.5	2.1
Hart city	1 198	1 221	1 008	410	403	333	0.75	0.75	1 594.5	545.7
Nazareth city (part) †	38	–	27	19	–	9	0.07	0.07	514.1	257.1
Chambers County †	26 031	20 088	18 538	10 336	8 061	7 289	871.99	599.31	43.4	17.2
Anahuac CCD	7 236	5 996	5 905	3 160	2 661	2 513	588.50	334.62	21.6	9.4
Anahuac city	2 210	1 993	1 840	902	792	722	2.12	2.12	1 044.8	426.4
Baytown city (part) †	–	–	(X)	–	–	(X)	–	–	–	–
Seabrook city (part)	–	–	–	–	–	–	14.97	–	–	–
Shoreacres city (part)	–	–	–	–	–	–	1.02	–	–	–
Texas City city (part) †	–	(X)	(X)	–	(X)	(X)	22.07	0.08	–	–
Mont Belvieu CCD	13 197	9 473	7 700	4 937	3 544	2 996	134.47	120.90	109.2	40.8
Baytown city (part) †	3 081	r 2 717	6	1 205	r 972	3	3.14	3.14	981.6	383.9
Beach City city †	1 645	852	977	714	488	552	4.44	4.44	370.9	161.0
Cove city †	323	402	645	146	152	247	1.26	1.22	265.3	119.9
Mont Belvieu city (part) †	2 324	1 323	1 730	888	526	652	14.74	14.38	161.6	61.8
Old River-Winfree city †	1 364	1 233	1 058	527	370	327	1.26	1.26	1 086.5	419.8
Winnie-Stowell CCD †	5 598	4 619	4 933	2 239	1 856	1 780	149.02	143.79	38.9	15.6
Stowell CDP †	1 572	1 419	1 498	619	548	549	10.29	9.90	158.7	62.5
Winnie CDP	2 914	2 238	2 496	1 160	941	933	3.98	3.98	732.9	291.8
Cherokee County	46 659	41 049	38 127	19 173	17 629	15 611	1 061.93	1 052.22	44.3	18.2
Alto CCD	3 348	3 211	3 536	1 539	1 535	1 596	188.53	187.82	17.8	8.2
Alto town †	1 190	1 027	1 203	534	486	559	1.68	1.68	707.1	317.3
Jacksonville CCD †	21 353	19 652	18 091	8 700	8 220	7 410	181.82	179.52	118.9	48.5
Cuney town (part)	145	170	(X)	78	82	(X)	1.61	1.61	90.0	48.4
Gallatin city (part)	54	51	15	24	23	5	1.49	1.49	36.2	16.1
Jacksonville city †	13 868	12 765	12 264	5 397	5 045	4 859	14.15	14.14	981.0	381.8
Mount Selman CCD	4 175	2 907	2 098	1 791	1 388	804	97.32	94.14	44.3	19.0
Bullard town (part)	53	52	59	21	19	23	0.21	0.21	257.3	102.0
Cuney town (part)	–	–	(X)	–	–	(X)	0.03	0.03	–	–
New Summerfield CCD	4 009	3 210	3 100	1 710	1 522	1 348	176.91	173.99	23.0	9.8
New Summerfield city †	998	521	319	319	191	135	4.69	4.69	212.9	68.0
Reklaw city (part) †	211	151	191	95	83	85	1.38	1.38	152.4	68.6
Troup city (part)	40	33	64	23	18	31	0.28	0.28	140.5	80.8

U.S. Census Bureau, Census 2000

Table 5. **Population and Housing Units: 1980 to 2000; and Area Measurements and Density: 2000**—Con.

[For information concerning historical counts, see "User Notes." Density computed using land area. For information on nonsampling error and definitions, see text]

State County County Subdivision Place	Population			Housing units			2000 area measurements in square miles		2000 average per square mile	
	2000	1990	1980	2000	1990	1980	Total area	Land area	Population	Housing units
The State—Con.										
Cherokee County—Con.										
Rusk CCD †	12 077	10 519	9 627	4 665	4 231	3 768	325.40	324.96	37.2	14.4
Gallatin city (part)	324	317	215	140	135	100	3.10	3.10	104.4	45.1
Rusk city †	5 085	4 366	4 681	1 539	1 486	1 582	6.84	6.82	745.4	225.6
Wells CCD	1 697	1 550	1 675	768	733	685	91.95	91.78	18.5	8.4
Wells town	769	761	926	333	347	375	1.91	1.91	401.8	174.0
Childress County	7 688	5 953	6 950	3 059	3 046	3 061	713.61	710.34	10.8	4.3
Childress CCD	7 591	5 853	6 819	3 003	2 978	3 000	407.78	405.78	18.7	7.4
Childress city †	6 778	5 055	5 817	2 554	2 521	2 568	8.29	8.25	821.8	309.7
North River CCD	97	100	131	56	68	61	305.83	304.56	0.3	0.2
Clay County	11 006	10 024	9 582	4 992	4 708	4 386	1 116.17	1 097.82	10.0	4.5
Bellevue-Joy CCD †	1 700	1 697	1 528	782	809	670	399.89	398.47	4.3	2.0
Bellevue city	386	333	352	154	149	159	0.85	0.85	456.1	182.0
Scotland city (part)	–	110	2	–	42	1	0.69	0.69	–	–
Windthorst town (part)	8	3	8	3	2	2	0.27	0.27	30.1	11.3
Byers-Petrolia CCD †	2 369	2 307	2 324	1 055	1 032	1 016	273.15	272.07	8.7	3.9
Byers city †	517	510	556	229	219	233	1.00	0.98	528.6	234.2
Dean city (part)	25	55	43	9	23	18	0.41	0.41	60.9	21.9
Petrolia city	782	762	755	338	350	295	0.74	0.74	1 051.1	454.3
Henrietta CCD †	6 937	6 020	5 730	3 155	2 867	2 700	443.14	427.28	16.2	7.4
Dean city (part)	316	222	169	127	91	57	1.73	1.73	182.5	73.4
Henrietta city †	3 264	2 896	3 149	1 460	1 387	1 370	4.75	4.70	694.8	310.8
Jolly city	188	201	174	73	67	62	0.99	0.99	190.7	74.1
Scotland city (part)	–	–	(X)	–	–	(X)	0.01	0.01	–	–
Cochran County	3 730	4 377	4 825	1 587	1 763	1 895	775.31	775.22	4.8	2.0
Morton CCD	2 933	3 569	4 034	1 259	1 471	1 626	564.81	564.72	5.2	2.2
Morton city †	2 249	2 597	2 674	908	980	1 010	1.41	1.41	1 593.7	643.4
Whiteface CCD	797	808	791	328	292	269	210.50	210.50	3.8	1.6
Whiteface town †	465	512	463	207	208	173	0.58	0.58	799.8	356.0
Coke County	3 864	3 424	3 196	2 843	2 793	2 098	927.97	898.81	4.3	3.2
Bronte CCD	1 957	1 553	1 529	1 291	1 295	1 146	353.70	349.62	5.6	3.7
Blackwell city (part) †	6	7	21	5	6	13	0.13	0.13	45.7	38.1
Bronte town	1 076	962	983	502	474	445	1.44	1.44	748.0	349.0
Robert Lee CCD	1 907	1 871	1 667	1 552	1 498	952	574.28	549.19	3.5	2.8
Robert Lee city †	1 171	1 276	1 202	658	691	591	1.14	1.14	1 026.7	576.9
Coleman County	9 235	9 710	10 439	5 248	5 382	5 239	1 281.45	1 260.20	7.3	4.2
Coleman CCD	6 044	6 328	6 802	3 121	3 260	3 217	311.75	310.28	19.5	10.1
Coleman city †	5 127	5 410	5 960	2 658	2 803	2 763	6.21	6.16	831.9	431.3
Novice CCD	784	657	630	550	547	530	241.40	237.53	3.3	2.3
Novice city	142	183	201	65	101	105	0.45	0.45	314.2	143.8
Santa Anna CCD	1 674	1 898	2 156	977	1 065	1 045	343.29	341.59	4.9	2.9
Santa Anna town	1 081	1 249	1 535	574	663	674	1.94	1.94	558.0	296.3
Talpa CCD	733	827	851	600	510	447	385.01	370.80	2.0	1.6
Collin County	491 675	264 036	144 576	194 892	103 827	51 164	885.85	847.56	580.1	229.9
Anna CCD †	8 354	5 697	4 213	3 156	2 358	1 652	133.37	132.46	63.1	23.8
Anna city †	1 225	904	855	436	400	331	1.67	1.67	732.2	260.6
McKinney city (part) †	21	8	9	8	7	3	1.97	1.97	10.6	4.1
Melissa city †	1 350	557	604	501	250	259	4.59	4.59	294.4	109.3
New Hope town (part) †	278	144	99	101	54	31	0.63	0.63	441.1	160.3
Van Alstyne city (part) †	–	(X)	(X)	–	(X)	(X)	0.06	0.06	–	–
Westminster city (part) †	–	–	(X)	–	–	(X)	0.07	0.07	–	–
Weston city (part) †	635	356	393	249	145	154	4.62	4.62	137.5	53.9
Blue Ridge CCD	5 250	3 806	2 799	2 054	1 568	1 148	123.68	123.26	42.6	16.7
Blue Ridge city †	672	521	442	259	234	195	0.66	0.66	1 019.2	392.8
Farmersville city (part) †	–	–	(X)	–	–	(X)	0.02	0.02	–	–
Westminster city (part) †	390	388	278	161	156	106	1.76	1.75	222.9	92.0
Celina CCD	7 600	4 798	3 643	2 737	1 827	1 382	112.73	111.85	68.0	24.5
Celina town †	1 861	1 737	1 520	703	699	626	1.69	1.69	1 104.0	417.0
Frisco city (part) †	–	–	(X)	–	–	(X)	0.05	0.05	–	–
McKinney city (part) †	94	79	–	42	28	–	5.05	4.89	19.2	8.6
Prosper town †	2 097	1 018	675	717	368	230	4.95	4.95	423.6	144.8
Weston city (part) †	–	6	12	–	2	5	0.02	0.02	–	–
Farmersville CCD †	7 834	5 613	4 339	3 001	2 361	1 877	90.34	80.39	97.5	37.3
Farmersville city (part) †	3 118	2 640	2 360	1 199	1 120	989	3.40	3.22	966.9	371.8
Nevada city (part) †	31	(X)	(X)	10	(X)	(X)	0.11	0.11	292.1	94.2
Wylie city (part) †	4	2	(X)	2	1	(X)	1.83	0.23	17.2	8.6
McKinney CCD †	85 101	28 461	21 232	31 763	11 161	8 024	98.01	97.62	871.7	325.4
Fairview town (part) †	465	329	241	146	108	74	1.28	1.28	363.1	114.0
Frisco city (part) †	30 312	r 5 870	3 414	12 182	r 2 137	1 203	44.43	44.35	683.5	274.7
McKinney city (part) †	54 129	21 177	16 247	19 367	8 500	6 245	49.61	49.30	1 098.0	392.8
Plano city (part) †	–	–	(X)	–	–	(X)	0.02	0.02	–	–
Nevada CCD †	4 769	3 238	1 901	1 713	1 212	766	64.36	59.12	80.7	29.0
Dallas city (part) †	–	–	–	–	–	–	2.34	1.05	–	–
Josephine city (part) †	575	492	416	214	195	168	1.50	1.50	384.5	143.1
Lavon town †	387	303	185	146	117	77	1.26	1.26	306.9	115.8
Nevada city (part) †	532	456	(X)	193	172	(X)	1.05	1.05	505.6	183.4
Royse City city (part) †	188	167	172	73	65	63	4.01	4.01	46.9	18.2
Wylie city (part) †	8	33	(X)	4	21	(X)	5.23	1.96	4.1	2.0
Plano CCD †	361 199	203 877	101 253	146 023	79 959	34 415	198.66	191.86	1 882.6	761.1
Allen city †	43 554	r 19 315	8 314	15 227	r 6 578	2 805	26.34	26.34	1 653.6	578.1
Carrollton city (part)	–	–	–	–	–	–	0.13	0.13	–	–
Dallas city (part) †	45 155	26 325	1 357	25 755	14 937	794	9.99	8.93	5 059.1	2 885.5
Fairview town (part) †	2 179	1 225	652	740	433	231	7.53	7.53	289.6	98.3
Garland city (part) †	–	r –	–	–	r –	–	0.04	0.04	–	–
Lowry Crossing city (part) †	88	39	106	35	16	44	0.14	0.14	649.9	258.5
Lucas city †	2 890	2 205	1 371	962	719	420	9.20	9.20	314.3	104.6
McKinney city (part) †	15	19	(X)	7	4	(X)	0.40	0.40	37.2	17.4
Murphy city †	3 099	1 547	1 150	1 126	516	335	5.25	5.25	589.7	214.3
Parker city †	1 379	r 1 213	1 098	505	r 417	342	5.19	5.19	265.9	97.4
Plano city (part) †	219 890	128 673	72 329	85 061	47 354	24 259	69.13	69.08	3 183.1	1 231.3
Richardson city (part) †	20 873	9 979	6 780	8 820	3 823	2 334	10.23	10.23	2 040.5	862.2
Sachse city (part) †	1 660	194	29	592	69	11	2.47	2.43	684.3	244.0
St. Paul town †	630	415	363	232	153	122	1.61	1.61	391.9	144.3
Wylie city (part) †	14 524	8 598	3 152	5 095	3 443	1 118	18.95	15.69	925.7	324.7

U.S. Census Bureau, Census 2000

Table 5. **Population and Housing Units: 1980 to 2000; and Area Measurements and Density: 2000**—Con.

[For information concerning historical counts, see "User Notes." Density computed using land area. For information on nonsampling error and definitions, see text]

State County County Subdivision Place	Population			Housing units			2000 area measurements in square miles		2000 average per square mile	
	2000	1990	1980	2000	1990	1980	Total area	Land area	Population	Housing units
The State—Con.										
Collin County—Con.										
Princeton CCD	11 568	8 546	5 196	4 445	3 381	1 900	64.69	51.00	226.8	87.2
Lowry Crossing city (part) †	1 141	826	337	421	295	116	2.65	2.65	430.1	158.7
McKinney city (part) †	110	–	–	38	–	–	1.46	1.46	75.2	26.0
New Hope town (part) †	384	379	232	142	136	76	0.81	0.81	476.1	176.1
Princeton city †	3 477	r 2 448	3 408	1 377	r 1 061	1 256	4.34	4.34	801.4	317.4
Wylie city (part) †	–	29	(X)	–	10	(X)	6.52	0.72	–	–
Collingsworth County	3 206	3 573	4 648	1 723	1 952	2 163	919.44	918.80	3.5	1.9
Samnorwood CCD	210	278	433	127	173	215	443.33	443.16	0.5	0.3
Samnorwood CDP †	39	(X)	(X)	20	(X)	(X)	1.63	1.63	24.0	12.3
Wellington CCD	2 996	3 295	4 215	1 596	1 779	1 948	476.11	475.63	6.3	3.4
Dodson town	115	113	185	65	56	86	0.61	0.61	189.8	107.3
Quail CDP †	33	(X)	(X)	16	(X)	(X)	3.17	3.17	10.4	5.0
Wellington city †	2 275	2 456	3 043	1 162	1 299	1 367	1.36	1.36	1 670.4	853.2
Colorado County	20 390	18 383	18 823	9 431	8 537	8 575	973.59	962.95	21.2	9.8
Columbus CCD	9 030	7 539	7 358	4 043	3 525	3 346	297.00	293.69	30.7	13.8
Columbus city †	3 916	3 367	3 923	1 750	1 627	1 608	2.82	2.82	1 387.5	620.1
Eagle Lake CCD	4 719	4 759	5 211	2 004	1 989	2 038	197.07	192.60	24.5	10.4
Eagle Lake city †	3 664	3 551	3 921	1 500	1 440	1 476	2.72	2.72	1 344.6	550.5
Garwood CCD †	2 234	2 231	2 379	1 086	1 009	1 128	263.23	261.04	8.6	4.2
Weimar CCD †	4 407	3 854	3 875	2 298	2 014	2 063	216.29	215.62	20.4	10.7
Weimar city †	1 981	2 052	2 128	940	961	912	2.26	2.26	877.2	416.3
Comal County	78 021	51 832	36 446	32 718	22 987	15 595	574.59	561.45	139.0	58.3
Comal North CCD	30 744	16 528	8 602	13 862	8 830	4 970	345.08	332.43	92.5	41.7
Bulverde city (part) †	3 758	(X)	(X)	1 348	(X)	(X)	7.49	7.49	501.5	179.9
Canyon Lake CDP (part) †	16 660	9 852	(X)	8 578	6 158	(X)	137.17	124.55	133.8	68.9
Fair Oaks Ranch city (part) †	246	51	(X)	74	19	(X)	0.71	0.71	348.8	104.9
New Braunfels city (part) †	118	37	(X)	90	15	(X)	0.40	0.40	295.8	225.6
New Braunfels CCD	47 277	35 304	27 844	18 856	14 157	10 625	229.52	229.02	206.4	82.3
Bulverde city (part) †	3	(X)	(X)	1	(X)	(X)	0.09	0.09	31.8	10.6
Canyon Lake CDP (part) †	210	123	(X)	115	71	(X)	19.70	19.70	10.7	5.8
Garden Ridge city †	1 882	1 450	647	722	521	221	8.05	7.88	238.9	91.7
New Braunfels city (part) †	35 210	27 054	22 375	14 375	10 962	8 532	25.36	25.21	1 396.6	570.2
San Antonio city (part) †	–	(X)	(X)	–	(X)	(X)	0.02	0.02	–	–
Schertz city (part) †	316	129	26	146	60	7	5.33	5.33	59.3	27.4
Selma city (part)	16	15	88	8	8	41	0.45	0.45	35.2	17.6
Comanche County	14 026	13 381	12 617	7 105	6 724	6 116	947.67	937.69	15.0	7.6
Comanche CCD	7 674	7 300	6 816	3 693	3 433	3 082	421.47	418.75	18.3	8.8
Comanche city †	4 482	4 087	4 075	1 898	1 885	1 815	4.49	4.49	998.3	422.8
De Leon CCD	4 413	4 401	4 284	2 303	2 372	2 176	248.86	242.55	18.2	9.5
De Leon city	2 433	2 190	2 478	1 127	1 095	1 136	2.07	2.07	1 175.1	544.3
Gustine CCD	1 939	1 680	1 517	1 109	919	858	277.34	276.39	7.0	4.0
Gustine town	457	430	416	215	220	209	0.91	0.91	500.6	235.5
Concho County	3 966	3 044	2 915	1 488	1 514	1 424	993.69	991.45	4.0	1.5
Eden-Millersview CCD	3 074	2 165	1 963	1 008	1 020	993	733.43	731.38	4.2	1.4
Eden city †	2 561	1 567	1 294	602	588	579	2.43	2.43	1 055.2	248.0
Eola-Paint Rock CCD	892	879	952	480	494	431	260.25	260.07	3.4	1.8
Paint Rock town	320	227	256	126	99	115	1.66	1.66	192.7	75.9
Cooke County	36 363	30 777	27 656	15 061	13 315	11 519	898.81	873.64	41.6	17.2
Callisburg CCD †	5 815	4 555	3 352	2 213	1 688	1 146	222.00	219.44	26.5	10.1
Callisburg city †	365	344	281	137	117	89	2.35	2.35	155.6	58.4
Gainesville city (part) †	108	25	(X)	49	10	(X)	1.53	1.53	70.5	32.0
Oak Ridge town	224	180	(X)	93	81	(X)	0.13	0.13	1 682.9	698.7
Gainesville CCD †	15 327	15 078	15 200	6 328	6 776	6 501	16.87	16.81	911.7	376.4
Gainesville city (part) †	15 178	14 216	14 077	6 270	6 406	6 053	10.96	10.93	1 388.1	573.4
Gainesville Southeast CCD †	6 142	3 890	2 552	2 820	1 979	1 344	128.58	112.57	54.6	25.1
Gainesville city (part) †	40	–	(X)	16	–	(X)	0.53	0.53	75.0	30.0
Lake Kiowa CDP †	1 883	(X)	(X)	1 064	(X)	(X)	3.78	3.00	628.1	354.9
Muenster CCD †	4 775	4 235	4 026	2 005	1 693	1 524	252.38	250.02	19.1	8.0
Gainesville city (part) †	65	15	4	26	5	1	3.39	3.39	19.2	7.7
Lindsay town †	788	610	581	274	210	191	1.11	1.11	708.2	246.3
Muenster city †	1 556	1 387	1 408	628	559	519	1.30	1.29	1 209.3	488.1
Valley View CCD †	4 304	3 019	2 526	1 695	1 179	1 004	278.98	274.79	15.7	6.2
Gainesville city (part) †	147	(X)	(X)	62	(X)	(X)	0.61	0.61	239.9	101.2
Valley View town †	737	640	514	292	262	217	2.32	2.31	319.0	126.4
Coryell County	74 978	r 64 226	56 767	21 776	r 18 979	16 029	1 056.73	1 051.76	71.3	20.7
Copperas Cove CCD †	31 884	25 707	21 151	12 008	9 919	7 786	44.55	44.51	716.4	269.8
Copperas Cove city (part) †	29 339	24 079	19 469	11 037	9 307	7 142	9.98	9.98	2 941.2	1 106.5
Evant CCD	1 187	1 182	1 021	618	589	527	190.33	190.33	6.2	3.2
Evant town (part)	262	335	356	121	156	172	0.42	0.42	620.4	286.5
Flat CCD	861	774	696	387	339	298	59.49	57.43	15.0	6.7
Fort Hood CCD †	16 562	19 010	22 478	2 614	2 542	2 547	235.21	235.00	70.5	11.1
Copperas Cove city (part) †	116	–	(X)	12	–	(X)	0.58	0.58	201.7	20.9
Fort Hood CDP (part)	16 429	18 559	12 502	2 592	2 501	–	6.08	6.03	2 725.8	430.0
Gatesville CCD †	19 077	14 415	8 659	4 355	4 104	3 601	103.95	103.85	183.7	41.9
Gatesville city †	15 591	11 492	6 078	2 963	2 909	2 572	8.70	8.69	1 794.2	341.0
South Mountain town	412	301	(X)	161	118	(X)	1.63	1.63	252.9	98.8
North Coryell CCD †	1 471	1 111	857	654	559	413	161.97	161.89	9.1	4.0
Oglesby CCD	1 778	1 221	1 138	712	528	510	126.00	123.60	14.4	5.8
McGregor city (part) †	–	(X)	(X)	–	(X)	(X)	3.23	3.23	–	–
Oglesby city	458	452	470	194	195	203	0.49	0.49	930.1	394.0
Turnersville CCD	2 158	793	767	428	390	347	135.24	135.16	16.0	3.2
Cottle County	1 904	2 247	2 947	1 088	1 286	1 373	901.59	901.18	2.1	1.2
Paducah North CCD	1 772	2 052	2 608	991	1 171	1 186	547.99	547.73	3.2	1.8
Paducah town	1 498	1 788	2 216	820	988	995	1.52	1.52	985.0	539.2
Paducah South CCD	132	195	339	97	115	187	353.60	353.45	0.4	0.3
Crane County	3 996	4 652	4 600	1 596	1 795	1 687	785.59	785.56	5.1	2.0
Crane North CCD †	184	229	291	83	100	102	480.44	480.41	0.4	0.2
Crane South CCD †	3 812	4 423	4 309	1 513	1 695	1 585	305.15	305.15	12.5	5.0
Crane city †	3 191	3 533	3 622	1 278	1 389	1 348	1.02	1.02	3 129.7	1 253.5
Crockett County	4 099	4 078	4 608	2 049	1 897	1 983	2 807.43	2 807.42	1.5	0.7
East Crockett CCD	3 951	3 841	4 385	1 846	1 758	1 796	1 669.12	1 669.11	2.4	1.1
Ozona CDP †	3 436	3 181	3 766	1 514	1 339	1 415	4.68	4.68	734.6	323.7
West Crockett CCD	148	237	223	203	139	187	1 138.31	1 138.31	0.1	0.2

U.S. Census Bureau, Census 2000

Table 5. **Population and Housing Units: 1980 to 2000; and Area Measurements and Density: 2000**—Con.

[For information concerning historical counts, see "User Notes." Density computed using land area. For information on nonsampling error and definitions, see text]

State County County Subdivision Place	Population			Housing units			2000 area measurements in square miles		2000 average per square mile	
	2000	1990	1980	2000	1990	1980	Total area	Land area	Population	Housing units
The State—Con.										
Crosby County	7 072	7 304	8 859	3 202	3 312	3 510	901.69	899.51	7.9	3.6
Crosbyton CCD	2 439	2 711	3 215	1 337	1 428	1 329	409.30	407.17	6.0	3.3
Crosbyton city †	1 874	2 026	2 289	781	803	830	2.11	2.11	886.9	369.6
Lorenzo CCD	1 837	1 753	2 132	735	689	788	202.42	202.41	9.1	3.6
Lorenzo city †	1 372	1 208	1 394	525	486	540	1.03	1.03	1 329.3	508.7
Ralls CCD	2 796	2 840	3 512	1 130	1 195	1 393	289.97	289.93	9.6	3.9
Ralls city †	2 252	2 172	2 422	871	893	960	1.34	1.34	1 680.4	649.9
Culberson County	2 975	3 407	3 315	1 321	1 286	1 178	3 812.71	3 812.46	0.8	0.3
Van Horn CCD	2 645	3 090	2 851	1 057	1 139	919	137.32	137.29	19.3	7.7
Van Horn town †	2 435	2 930	2 772	976	1 073	893	2.88	2.88	846.9	339.5
Van Horn Rural CCD	330	317	464	264	147	259	3 675.39	3 675.17	0.1	0.1
Dallam County	6 222	5 461	6 531	2 697	2 577	2 804	1 505.26	1 504.69	4.1	1.8
Dalhart CCD	5 456	4 789	5 936	2 372	2 264	2 526	1 240.46	1 239.91	4.4	1.9
Dalhart city (part) †	4 648	4 001	4 571	2 021	1 913	1 973	2.85	2.85	1 628.5	708.1
Texline CCD	766	672	595	325	313	278	264.80	264.78	2.9	1.2
Texline town	511	425	477	227	204	235	1.01	1.01	504.2	224.0
Dallas County †	2 218 899	1 852 810	1 556 419	854 119	795 513	625 108	908.56	879.60	2 522.6	971.0
Northeast CCD †	1 417 550	1 174 447	993 683	564 626	529 097	424 345	474.09	460.47	3 078.5	1 226.2
Addison town †	14 166	8 783	5 553	8 205	5 110	4 209	4.43	4.43	3 200.0	1 853.4
Balch Springs city †	19 375	17 406	13 746	6 504	6 244	4 115	8.06	8.06	2 404.7	807.2
Carrollton city (part) †	49 822	40 022	26 853	18 730	17 015	10 396	18.04	17.89	2 784.3	1 046.7
Combine city (part)	624	434	128	206	160	46	2.71	2.71	230.5	76.1
Dallas city (part) †	799 597	665 320	597 801	338 014	330 054	282 516	214.37	201.60	3 966.2	1 676.6
Farmers Branch city †	27 508	24 250	24 863	10 115	9 213	8 908	12.01	12.00	2 291.9	842.8
Garland city (part) †	215 768	180 635	138 857	75 300	69 590	48 328	57.05	57.04	3 782.5	1 320.0
Highland Park town	8 842	8 739	8 909	3 759	3 930	3 953	2.24	2.24	3 948.0	1 678.4
Mesquite city (part) †	124 522	101 484	67 053	46 244	39 251	22 253	43.22	43.17	2 884.4	1 071.2
Richardson city (part) †	70 929	64 861	65 716	27 710	24 911	23 057	18.33	18.33	3 868.5	1 511.3
Rowlett city (part) †	37 462	19 907	6 348	12 420	7 049	2 096	18.67	18.65	2 008.3	665.8
Sachse city (part) †	8 091	5 152	1 611	2 758	1 822	521	7.43	7.31	1 107.2	377.4
Seagoville city (part) †	10 816	8 969	7 298	3 606	3 346	2 514	14.74	14.69	736.4	245.5
Sunnyvale town †	2 693	2 228	1 404	928	775	486	16.75	16.75	160.8	55.4
University Park city	23 324	22 259	22 254	8 492	8 983	9 043	3.73	3.72	6 269.2	2 282.5
Wylie city (part) †	281	–	(X)	104	–	(X)	0.60	0.60	470.7	174.2
Southwest CCD	801 349	678 363	562 736	289 493	266 416	200 763	434.47	419.13	1 911.9	690.7
Carrollton city (part) †	–	2	–	–	1	–	1.29	1.29	–	–
Cedar Hill city (part) †	32 044	19 926	6 847	11 051	7 023	2 256	31.60	31.51	1 017.1	350.8
Cockrell Hill city	4 443	3 746	3 262	1 205	1 203	1 274	0.58	0.58	7 664.7	2 078.8
Coppell city (part) †	35 734	16 878	3 826	12 487	6 402	1 424	14.52	14.49	2 465.6	861.6
Dallas city (part) †	321 534	300 848	305 339	107 426	110 875	107 214	132.38	125.50	2 561.9	856.0
DeSoto city †	37 646	30 544	15 538	14 069	11 650	5 055	21.58	21.58	1 744.5	652.0
Duncanville city †	36 081	r 35 008	27 781	13 290	r 12 814	9 137	11.29	11.29	3 196.6	1 177.4
Ferris city (part) †	–	(X)	(X)	–	(X)	(X)	0.68	0.68	–	–
Glenn Heights city (part) †	5 618	3 768	1 008	2 038	1 632	382	4.81	4.81	1 167.1	423.4
Grand Prairie city (part) †	99 760	81 527	65 726	34 932	30 836	22 907	54.25	47.01	2 122.1	743.1
Grapevine city (part) †	–	3	39	–	2	16	0.85	0.85	–	–
Hutchins city †	2 805	2 719	2 837	1 055	1 128	953	8.62	8.49	330.5	124.3
Irving city †	191 615	155 037	109 943	80 293	71 059	43 100	67.67	67.23	2 850.2	1 194.3
Lancaster city †	25 894	22 117	14 807	9 590	8 446	5 077	29.30	29.29	884.0	327.4
Lewisville city (part) †	2	555	(X)	1	562	(X)	0.26	0.26	7.8	3.9
Ovilla city (part) †	251	279	45	90	93	16	0.89	0.89	281.2	100.8
Wilmer city †	3 393	2 479	2 367	1 078	1 286	762	6.30	6.30	538.9	171.2
Dawson County	14 985	14 349	16 184	5 500	5 969	6 187	902.12	902.06	16.6	6.1
Lamesa CCD	12 830	11 899	12 593	4 602	4 886	4 755	50.16	50.16	255.8	91.7
Lamesa city †	9 952	10 809	11 790	4 270	4 339	4 434	4.78	4.78	2 080.8	892.8
Los Ybanez city	32	83	(X)	12	60	(X)	0.09	0.09	365.1	136.9
Lamesa Northeast CCD	468	520	651	196	222	269	244.29	244.23	1.9	0.8
O'Donnell city (part)	111	134	124	50	48	45	0.18	0.18	628.3	283.0
Lamesa Northwest CCD	518	575	963	219	250	402	208.79	208.79	2.5	1.0
Lamesa Southeast CCD	666	785	1 169	291	354	476	195.43	195.43	3.4	1.5
Ackerly city (part)	163	153	225	61	55	90	0.15	0.15	1 121.5	419.7
Lamesa Southwest CCD	503	570	808	192	257	285	203.44	203.44	2.5	0.9
Deaf Smith County	18 561	19 153	21 165	6 914	7 152	7 296	1 498.26	1 497.34	12.4	4.6
Hereford East CCD	17 723	17 978	19 666	6 531	6 679	6 740	429.36	429.10	41.3	15.2
Hereford city †	14 597	14 745	15 853	5 323	5 404	5 481	5.61	5.61	2 600.8	948.4
Hereford West CCD	838	1 175	1 499	383	473	556	1 068.89	1 068.24	0.8	0.4
Delta County	5 327	4 857	4 839	2 410	2 305	2 275	277.92	277.08	19.2	8.7
Cooper CCD	3 855	3 488	3 617	1 712	1 656	1 639	172.17	171.54	22.5	10.0
Cooper city †	2 150	2 153	2 338	983	1 039	1 072	1.45	1.44	1 494.8	683.4
Pecan Gap CCD	1 472	1 369	1 222	698	649	636	105.75	105.53	13.9	6.6
Pecan Gap city (part) †	206	233	234	116	123	131	0.57	0.57	364.1	205.0
Denton County †	432 976	273 525	143 126	168 069	112 263	54 825	957.88	888.54	487.3	189.2
Colony CCD	31 700	23 553	12 785	10 932	7 795	4 485	45.91	36.61	865.9	298.6
Frisco city (part) †	3 365	254	85	1 482	119	24	16.11	16.03	209.9	92.4
Hackberry town †	544	200	(X)	162	92	(X)	0.54	0.54	1 012.9	301.6
Lewisville city (part) †	2	–	2	1	–	4	4.32	4.12	0.5	0.2
Little Elm town (part) †	–	(X)	(X)	–	(X)	(X)	0.01	0.01	–	–
Plano city (part) †	–	(X)	(X)	–	(X)	(X)	0.01	0.01	–	–
The Colony city (part) †	26 526	22 097	11 586	8 811	7 143	4 006	13.53	11.48	2 311.4	767.8
Denton CCD †	81 594	66 421	50 354	33 187	28 441	20 154	82.91	82.02	994.8	404.6
Corinth city (part) †	17	–	–	6	–	–	0.03	0.03	643.2	227.0
Denton city (part) †	77 707	63 834	47 730	31 661	27 380	19 124	44.08	43.87	1 771.2	721.7
Krum city (part) †	2	(X)	(X)	1	(X)	(X)	0.32	0.32	6.2	3.1
Hebron CCD †	86 621	58 554	14 376	36 528	26 430	5 333	34.18	34.09	2 540.7	1 071.4
Carrollton city (part) †	59 754	42 145	13 741	21 728	15 976	5 057	16.75	16.72	3 572.8	1 299.2
Dallas city (part) †	22 273	14 338	101	12 915	9 696	41	2.46	2.46	9 052.0	5 248.8
Hebron town †	874	1 128	385	335	380	158	4.09	4.07	214.8	82.3
Lewisville city (part) †	1 575	885	–	532	353	–	5.16	5.16	305.1	103.1
Plano city (part) †	2 140	40	2	1 017	16	2	2.48	2.46	870.6	413.7
The Colony city (part) †	5	16	–	1	8	–	2.20	2.19	2.3	0.5
Justin-Roanoke CCD †	27 737	17 701	8 763	10 726	6 955	3 460	231.43	225.95	122.8	47.5
Argyle city †	2 365	1 575	1 111	818	594	426	11.15	11.14	212.3	73.4
Bartonville town (part) †	976	763	420	357	269	133	5.80	5.78	168.8	61.7
Corral City town	89	46	85	31	13	62	0.04	0.04	2 022.5	704.4
Denton city (part) †	181	55	30	68	20	14	8.49	8.48	21.4	8.0
Double Oak town (part) †	22	4	16	9	2	8	0.01	0.01	2 067.6	845.8

Table 5. **Population and Housing Units: 1980 to 2000; and Area Measurements and Density: 2000**—Con.

[For information concerning historical counts, see "User Notes." Density computed using land area. For information on nonsampling error and definitions, see text]

State County County Subdivision Place	Population			Housing units			2000 area measurements in square miles		2000 average per square mile	
	2000	1990	1980	2000	1990	1980	Total area	Land area	Population	Housing units
The State—Con.										
Denton County †—Con.										
Justin-Roanoke CCD †—Con.										
Flower Mound town (part) †	3 046	2 150	987	1 103	813	385	15.48	14.45	210.8	76.3
Fort Worth city (part) †	44	–	(X)	91	1	(X)	10.98	10.98	4.0	8.3
Grapevine city (part) †	2	–	(X)	1	–	(X)	0.32	0.11	18.5	9.2
Haslet city (part) †	–	–	(X)	–	–	(X)	0.12	0.12	–	–
Justin city	1 891	1 234	920	681	461	370	2.37	2.37	796.8	287.0
Marshall Creek town †	431	315	(X)	167	128	(X)	0.23	0.23	1 864.5	722.4
Northlake town †	921	250	143	366	102	57	15.23	15.22	60.5	24.0
Ponder town †	507	432	297	205	167	110	3.17	3.17	159.7	64.6
Roanoke city †	2 810	1 616	910	1 462	792	349	6.04	6.03	466.2	242.6
Southlake city (part) †	434	242	16	171	111	5	3.05	2.49	174.2	68.6
Trophy Club town (part) †	6 350	3 922	(X)	2 483	1 583	(X)	4.05	4.04	1 570.8	614.2
Westlake town (part) †	7	80	64	2	27	27	1.83	1.77	4.0	1.1
Lewisville CCD †	170 084	85 047	41 820	63 611	33 571	15 519	131.60	112.23	1 515.5	566.8
Bartonville town (part) †	117	86	21	34	29	7	0.25	0.25	472.3	137.3
Carrollton city (part) †	–	–	1	–	–	1	0.43	0.43	–	–
Coppell city (part) †	224	3	–	100	2	–	0.37	0.37	597.6	266.8
Copper Canyon town †	1 216	978	465	423	324	169	4.46	4.45	273.0	95.0
Corinth city (part) †	11 308	3 944	1 264	4 094	1 385	529	7.88	7.83	1 444.0	522.8
Denton city (part) †	2 646	2 381	303	984	1 390	151	8.65	8.59	307.9	114.5
Double Oak town (part) †	2 157	1 660	820	700	511	232	2.17	2.17	996.2	323.3
Flower Mound town (part) †	47 656	13 377	3 415	15 730	4 553	1 257	27.88	26.41	1 804.7	595.7
Grapevine city (part) †	–	–	(X)	–	–	(X)	0.04	0.04	–	–
Hickory Creek town	2 078	1 893	1 422	808	707	605	4.60	4.54	458.1	178.1
Highland Village city †	12 173	7 027	3 246	4 009	2 352	1 031	6.41	5.52	2 206.6	726.7
Lake Dallas city †	6 166	3 656	3 177	2 338	1 559	1 287	2.62	2.29	2 693.5	1 021.3
Lewisville city (part) †	76 158	45 081	24 271	31 230	18 809	8 690	32.60	27.26	2 794.1	1 145.8
Shady Shores town †	1 461	1 045	813	592	430	381	2.90	2.90	504.1	204.3
Pilot Point-Aubrey CCD	19 769	11 596	8 342	7 402	4 939	3 402	217.30	193.29	102.3	38.3
Aubrey city †	1 500	1 138	948	597	485	349	2.08	2.08	720.4	286.7
Cross Roads town †	603	361	302	241	163	141	6.88	6.88	87.7	35.0
Denton city (part) †	–	–	–	–	–	–	0.56	0.13	–	–
Frisco city (part) †	37	14	–	19	4	–	9.46	9.45	3.9	2.0
Krugerville city †	903	735	469	331	255	147	0.72	0.72	1 250.9	458.5
Lakewood Village city †	342	169	165	123	75	62	0.74	0.73	465.4	167.4
Lincoln Park town †	517	287	39	202	167	16	0.15	0.15	3 392.4	1 325.5
Little Elm town (part) †	3 646	1 255	926	1 302	676	349	4.86	4.84	753.6	269.1
Oak Point city †	1 747	645	387	640	247	202	5.94	5.70	306.7	112.3
Pilot Point city †	3 538	2 538	2 211	1 283	1 044	878	3.05	3.05	1 160.7	420.9
Sanger CCD	15 471	10 653	6 686	5 683	4 132	2 472	214.56	204.34	75.7	27.8
Denton city (part) †	3	–	(X)	3	1	(X)	0.55	0.42	7.1	7.1
Krum city (part) †	1 977	1 542	917	702	546	342	1.64	1.64	1 205.2	427.9
Sanger city †	4 534	r 3 514	2 574	1 750	r 1 389	968	3.15	3.14	1 441.9	556.5
DeWitt County	20 013	18 840	18 903	8 756	8 568	8 228	910.47	909.18	22.0	9.6
Cuero CCD †	9 564	8 321	8 381	3 660	3 632	3 375	158.16	157.71	60.6	23.2
Cuero city †	6 571	6 700	7 124	2 867	2 880	2 833	4.95	4.94	1 331.1	580.8
Westhoff-Arneckville CCD	2 180	2 114	1 861	1 155	1 026	996	298.55	298.26	7.3	3.9
Yoakum CCD †	3 931	4 017	3 950	1 792	1 764	1 683	178.31	177.85	22.1	10.1
Yoakum city (part) †	2 137	2 154	2 325	899	937	925	1.81	1.81	1 178.2	495.6
Yorktown CCD	4 338	4 388	4 711	2 149	2 146	2 174	275.45	275.36	15.8	7.8
Nordheim city	323	344	369	170	169	179	0.47	0.47	680.7	358.3
Yorktown city †	2 271	2 207	2 498	1 048	1 052	1 078	1.72	1.72	1 318.1	608.3
Dickens County	2 762	2 571	3 539	1 368	1 564	1 614	905.21	904.21	3.1	1.5
Dickens CCD	814	853	1 353	504	584	635	636.80	636.10	1.3	0.8
Dickens city †	332	322	409	163	182	188	0.98	0.98	340.1	167.0
Spur CCD	1 948	1 718	2 186	864	980	979	268.41	268.11	7.3	3.2
Spur city †	1 088	1 300	1 690	641	714	780	1.62	1.62	673.4	396.7
Dimmit County	10 248	10 433	11 367	4 112	3 991	3 646	1 334.48	1 330.91	7.7	3.1
Asherton CCD	1 699	1 869	1 989	727	797	686	635.83	633.78	2.7	1.1
Asherton city	1 342	1 608	1 574	535	600	531	0.83	0.83	1 609.6	641.7
Catarina CDP †	135	(X)	(X)	77	(X)	(X)	3.78	3.78	35.7	20.4
Big Wells CCD	815	882	1 070	412	464	386	263.72	263.09	3.1	1.6
Big Wells city	704	756	939	302	341	318	0.56	0.56	1 268.1	544.0
Brundage CDP †	31	(X)	(X)	14	(X)	(X)	23.50	23.40	1.3	0.6
Carrizo Springs CCD	7 734	7 682	8 308	2 973	2 730	2 574	434.93	434.05	17.8	6.8
Carrizo Hill CDP †	548	(X)	(X)	185	(X)	(X)	0.48	0.48	1 131.1	381.9
Carrizo Springs city	5 655	5 745	6 886	2 109	1 947	2 056	3.13	3.12	1 812.9	676.1
Donley County	3 828	3 696	4 075	2 378	2 304	2 112	933.05	929.77	4.1	2.6
Clarendon CCD	3 040	2 884	3 172	1 943	1 849	1 646	671.98	668.91	4.5	2.9
Clarendon city	1 974	2 067	2 220	929	995	977	3.01	2.91	679.0	319.5
Howardwick city	437	211	165	430	417	283	1.82	1.82	240.6	236.8
Hedley CCD	788	812	903	435	455	466	261.07	260.86	3.0	1.7
Hedley city †	379	391	380	209	236	208	0.73	0.73	520.1	286.8
Duval County	13 120	12 918	12 517	5 543	5 127	4 309	1 795.67	1 792.71	7.3	3.1
Benavides CCD	2 713	2 828	2 756	1 314	1 242	1 007	545.28	544.98	5.0	2.4
Benavides city	1 686	1 788	1 978	776	765	693	1.81	1.81	934.0	429.9
Freer CCD †	3 973	3 922	3 924	1 718	1 604	1 394	421.39	420.04	9.5	4.1
Freer city	3 241	3 271	3 213	1 334	1 308	1 180	4.07	4.03	804.3	331.1
Realitos-Concepcion CCD	1 012	1 150	1 225	554	477	466	492.20	491.89	2.1	1.1
Concepcion CDP †	61	(X)	(X)	35	(X)	(X)	0.08	0.08	760.8	436.5
Realitos CDP †	209	(X)	(X)	90	(X)	(X)	0.27	0.27	770.9	332.0
San Diego CCD †	5 422	5 018	4 612	1 957	1 804	1 442	336.80	335.80	16.1	5.8
San Diego city (part)	3 928	4 109	4 331	1 481	1 401	1 316	1.34	1.34	2 932.1	1 105.5
Eastland County	18 297	18 488	19 480	9 547	9 768	9 366	931.90	926.01	19.8	10.3
Cisco CCD	4 993	4 909	5 479	2 636	2 717	2 678	211.06	209.85	23.8	12.6
Cisco city	3 851	3 813	4 517	1 849	1 945	2 030	4.86	4.85	794.1	381.3
Eastland CCD †	5 946	5 834	5 509	3 073	3 032	2 742	155.64	152.14	39.1	20.2
Eastland city †	3 769	3 690	3 747	1 737	1 784	1 746	2.83	2.83	1 333.1	614.4
Gorman CCD †	2 491	2 601	2 622	1 280	1 332	1 245	210.89	210.46	11.8	6.1
Carbon town	224	255	281	120	150	144	1.02	1.02	219.6	117.7
Gorman city	1 236	1 290	1 258	569	609	603	1.65	1.65	750.7	345.6
Ranger CCD	3 078	3 334	3 689	1 475	1 628	1 580	165.32	164.73	18.7	9.0
Ranger city	2 584	2 803	3 142	1 214	1 362	1 334	7.13	7.00	369.0	173.4
Rising Star CCD	1 789	1 810	2 181	1 083	1 059	1 121	188.99	188.83	9.5	5.7
Rising Star town	835	859	1 204	483	526	597	1.68	1.68	497.9	288.0

Table 5. **Population and Housing Units: 1980 to 2000; and Area Measurements and Density: 2000**—Con.

[For information concerning historical counts, see "User Notes." Density computed using land area. For information on nonsampling error and definitions, see text]

State County County Subdivision Place	Population			Housing units			2000 area measurements in square miles		2000 average per square mile	
	2000	1990	1980	2000	1990	1980	Total area	Land area	Population	Housing units
The State—Con.										
Ector County	121 123	118 934	115 374	49 500	r 48 787	42 610	901.68	901.06	134.4	54.9
Goldsmith-Penwell CCD	20 203	18 918	11 430	7 240	6 793	4 081	661.13	660.60	30.6	11.0
Goldsmith city	253	297	409	113	144	155	0.32	0.32	795.8	355.4
Odessa city (part) †	–	–	(X)	–	–	(X)	0.20	0.20	–	–
West Odessa CDP †	17 799	16 566	(X)	6 393	5 977	(X)	62.45	62.45	285.0	102.4
Odessa CCD	100 920	100 016	103 944	42 260	41 996	38 529	240.55	240.45	419.7	175.8
Gardendale CDP †	1 197	1 103	(X)	519	424	(X)	11.41	11.41	104.9	45.5
Odessa city (part) †	89 901	89 504	90 027	37 649	r 37 662	33 450	33.41	33.38	2 693.3	1 127.9
Edwards County	2 162	2 266	2 033	1 217	1 550	1 263	2 119.95	2 119.75	1.0	0.6
Rocksprings North CCD	1 503	1 551	1 491	682	799	714	656.80	656.62	2.3	1.0
Rocksprings town (part)	1 272	1 339	1 317	532	536	489	1.19	1.19	1 072.2	448.5
Rocksprings South CCD	659	715	542	535	751	549	1 463.15	1 463.14	0.5	0.4
Rocksprings town (part)	13	–	(X)	3	–	(X)	0.02	0.02	610.8	141.0
Ellis County	111 360	85 167	59 743	39 071	31 314	21 323	951.66	939.91	118.5	41.6
Ennis CCD †	22 406	19 008	16 236	7 928	7 047	5 814	212.91	207.59	107.9	38.2
Alma town †	302	205	171	114	96	62	5.03	5.03	60.0	22.7
Ennis city (part) †	16 045	13 876	12 110	5 618	5 047	4 336	18.10	17.69	906.8	317.5
Garrett town	448	340	220	158	123	102	0.33	0.33	1 338.9	472.2
Waxahachie city (part) †	–	(X)	(X)	–	(X)	(X)	0.64	0.64	–	–
Ferris CCD	12 560	9 498	5 781	4 188	3 372	2 053	112.42	112.39	111.8	37.3
Ennis city (part) †	–	7	(X)	–	3	(X)	0.30	0.30	–	–
Ferris city (part) †	2 175	2 212	2 228	741	794	813	2.42	2.42	897.2	305.7
Palmer town †	1 774	1 659	1 187	591	583	415	2.83	2.83	627.7	209.1
Red Oak city (part) †	2	(X)	(X)	1	(X)	(X)	0.03	0.03	67.9	33.9
Italy CCD	4 067	3 580	3 021	1 624	1 444	1 280	147.64	146.67	27.7	11.1
Italy town †	1 993	1 699	1 306	731	668	541	1.79	1.79	1 111.2	407.6
Milford town †	685	711	681	311	300	295	1.83	1.83	374.6	170.1
Maypearl CCD †	4 266	2 842	1 994	1 457	1 011	680	91.28	91.14	46.8	16.0
Maypearl city	746	781	626	263	274	221	0.47	0.47	1 590.2	560.6
Midlothian city (part) †	10	–	(X)	4	–	(X)	0.18	0.18	56.2	22.5
Venus town (part)	–	(X)	(X)	–	(X)	(X)	0.01	0.01	–	–
Midlothian CCD	13 508	10 181	6 154	4 754	3 756	2 103	85.36	84.38	160.1	56.3
Cedar Hill city (part) †	49	50	2	24	17	1	3.64	3.64	13.4	6.6
Grand Prairie city (part) †	46	3	5	17	2	3	3.75	3.38	13.6	5.0
Mansfield city (part) †	129	142	(X)	48	54	(X)	1.52	1.52	84.7	31.5
Midlothian city (part) †	6 223	4 955	3 202	2 381	1 999	1 193	33.73	33.54	185.5	71.0
Venus town (part)	–	17	(X)	–	5	(X)	0.21	0.21	–	–
Waxahachie CCD †	54 553	40 058	26 557	19 120	14 684	9 393	302.05	297.73	183.2	64.2
Bardwell city †	583	387	335	176	136	109	0.28	0.28	2 093.7	632.1
Cedar Hill city (part) †	–	–	(X)	–	–	(X)	–	–	–	–
Glenn Heights city (part) †	1 606	796	25	527	287	10	2.21	2.21	728.2	239.0
Midlothian city (part) †	1 247	186	17	407	69	6	3.99	3.98	312.9	102.1
Oak Leaf town †	1 209	984	(X)	408	321	(X)	2.30	2.30	524.9	177.1
Ovilla city (part) †	3 154	1 748	1 022	1 061	588	333	4.81	4.81	655.2	220.4
Pecan Hill city	672	564	(X)	234	184	(X)	1.95	1.95	345.0	120.1
Red Oak city (part) †	4 299	3 124	1 882	1 624	1 174	609	7.79	7.79	551.8	208.4
Waxahachie city (part) †	21 426	r 17 984	14 624	7 909	r 6 924	5 386	40.52	39.32	544.9	201.1
El Paso County †	679 622	591 610	479 899	224 447	187 473	147 964	1 014.68	1 013.11	670.8	221.5
El Paso CCD †	518 654	504 557	425 502	179 692	165 258	134 348	144.32	143.21	3 621.8	1 254.8
El Paso city (part) †	517 475	503 325	424 114	179 276	164 857	133 913	142.13	141.02	3 669.6	1 271.3
Socorro city (part) †	854	938	(X)	263	267	(X)	1.23	1.23	694.0	213.7
El Paso East CCD †	104 049	50 209	24 954	27 732	12 990	6 907	549.99	549.73	189.3	50.4
Agua Dulce CDP †	738	(X)	(X)	233	(X)	(X)	8.09	8.09	91.3	28.8
Butterfield CDP †	61	(X)	(X)	21	(X)	(X)	3.16	3.16	19.3	6.6
Clint town	980	1 035	1 314	337	308	375	1.96	1.95	502.4	172.8
El Paso city (part) †	15 316	1 974	160	4 423	648	57	9.74	9.52	1 608.4	464.5
Fabens CDP †	8 043	5 599	4 285	2 279	1 499	1 133	3.69	3.69	2 179.8	617.7
Homestead Meadows North CDP †	4 232	(X)	(X)	1 268	(X)	(X)	16.63	16.63	254.4	76.2
Homestead Meadows South CDP †	6 807	(X)	(X)	1 628	(X)	(X)	3.35	3.35	2 033.0	486.2
Horizon City city †	5 233	2 308	(X)	1 745	911	(X)	5.73	5.73	912.9	304.4
Morning Glory CDP †	627	(X)	(X)	161	(X)	(X)	1.07	1.07	585.1	150.3
San Elizario CDP †	11 046	4 385	1 548	2 809	1 069	417	9.93	9.93	1 112.8	283.0
Socorro city (part) †	26 298	22 057	(X)	6 877	5 182	(X)	16.28	16.28	1 615.7	422.5
Sparks CDP †	2 974	1 276	(X)	793	313	(X)	1.34	1.34	2 214.0	590.3
Tornillo CDP †	1 609	(X)	(X)	437	(X)	(X)	3.42	3.42	470.4	127.8
El Paso North Central CCD †	8 474	14 287	16 070	2 310	2 837	2 701	187.07	187.07	45.3	12.3
El Paso city (part) †	98	53	–	1	15	–	0.47	0.47	209.5	2.1
Fort Bliss CDP	8 264	13 915	12 687	2 309	2 807	1 887	6.17	6.17	1 340.1	374.4
El Paso Northwest CCD †	48 445	22 557	13 373	14 713	6 388	4 008	133.29	133.10	364.0	110.5
Anthony town	3 850	3 328	2 640	722	658	625	6.52	6.50	592.5	111.1
Canutillo CDP †	5 129	4 442	(X)	1 602	1 304	(X)	3.03	3.03	1 693.2	528.9
El Paso city (part) †	30 773	9 990	985	9 963	3 105	398	98.19	98.07	313.8	101.6
Prado Verde CDP †	200	(X)	(X)	62	(X)	(X)	0.13	0.13	1 557.7	482.9
Vinton village	1 892	605	372	520	208	134	2.43	2.43	779.9	214.4
Westway CDP	3 829	2 381	(X)	1 005	554	(X)	1.32	1.32	2 899.0	760.9
Erath County	33 001	27 991	22 560	14 422	12 758	10 152	1 089.80	1 086.33	30.4	13.3
Dublin CCD †	6 058	5 029	3 963	2 436	2 138	1 845	177.52	176.70	34.3	13.8
Dublin city †	3 754	3 190	2 723	1 507	1 376	1 296	3.41	3.41	1 102.4	442.5
Morgan Mill-Bluff Dale CCD †	2 150	1 751	1 453	1 096	936	761	316.35	315.88	6.8	3.5
Stephenville CCD †	22 875	19 745	15 917	10 044	8 962	6 944	358.60	357.18	64.0	28.1
Stephenville city †	14 921	13 502	11 881	6 632	6 333	5 218	10.04	10.03	1 488.3	661.5
Stephenville South CCD †	1 918	1 466	1 227	846	722	602	237.33	236.57	8.1	3.6
Falls County	18 576	17 712	17 946	7 658	7 733	7 940	773.81	769.09	24.2	10.0
Chilton CCD †	2 785	2 304	2 175	1 125	988	867	136.29	135.11	20.6	8.3
Bruceville-Eddy city (part) †	2	1	9	1	1	2	0.06	0.06	36.3	18.2
Golinda city (part) †	336	289	292	152	144	128	3.51	3.51	95.7	43.3
Lott CCD †	2 077	2 002	1 955	943	869	899	116.39	116.00	17.9	8.1
Lott city	724	775	865	343	348	417	1.05	1.04	699.3	331.3
Marlin CCD †	9 268	8 810	8 699	3 441	3 710	3 865	110.78	109.46	84.7	31.4
Marlin city	6 628	6 386	7 099	2 826	3 015	3 174	4.57	4.52	1 465.4	624.8
Perry CCD †	777	776	777	376	346	374	89.76	89.49	8.7	4.2
Reagan CCD †	734	796	881	441	421	444	176.95	176.12	4.2	2.5
Rosebud CCD †	2 935	3 024	3 459	1 332	1 399	1 491	143.64	142.90	20.5	9.3
Rosebud city	1 493	1 638	2 076	673	755	868	0.78	0.78	1 919.2	865.1

Table 5. **Population and Housing Units: 1980 to 2000; and Area Measurements and Density: 2000**—Con.

[For information concerning historical counts, see "User Notes." Density computed using land area. For information on nonsampling error and definitions, see text]

State County County Subdivision Place	Population			Housing units			2000 area measurements in square miles		2000 average per square mile	
	2000	1990	1980	2000	1990	1980	Total area	Land area	Population	Housing units
The State—Con.										
Fannin County	31 242	24 804	24 285	12 887	11 504	10 395	899.16	891.45	35.0	14.5
Bonham CCD †	12 712	9 003	9 348	4 635	4 181	3 962	103.88	103.17	123.2	44.9
Bonham city †	9 990	r 6 688	7 338	3 381	r 3 109	3 118	9.36	9.36	1 067.1	361.1
Ector city (part) †	–	(X)	(X)	–	(X)	(X)	0.01	0.01	–	–
Dodd City CCD †	1 672	1 457	1 365	770	699	545	115.84	115.47	14.5	6.7
Dodd City town	419	350	286	188	157	117	1.69	1.69	247.5	111.1
Ladonia town (part) †	–	(X)	(X)	–	(X)	(X)	0.02	0.02	–	–
Windom town	245	269	276	111	121	118	0.55	0.55	446.6	202.3
Ector CCD †	2 816	2 529	2 262	1 226	1 078	910	91.17	89.48	31.5	13.7
Ector city (part) †	600	494	573	263	231	244	1.17	1.17	512.0	224.4
Savoy city †	850	877	855	350	345	305	0.72	0.72	1 176.0	484.2
Whitewright town (part)	–	–	–	–	–	–	0.06	0.06	–	–
Honey Grove CCD	2 774	2 563	2 969	1 299	1 291	1 355	144.74	143.88	19.3	9.0
Honey Grove city †	1 746	1 681	1 973	814	844	885	2.68	2.64	661.5	308.4
Ladonia town (part) †	–	(X)	(X)	–	(X)	(X)	0.07	0.07	–	–
Ladonia CCD	950	899	1 040	462	471	544	47.18	47.00	20.2	9.8
Ladonia town (part) †	667	r 663	761	316	r 340	395	1.75	1.75	380.6	180.3
Pecan Gap city (part)	8	12	16	7	8	11	0.06	0.06	140.3	122.8
Leonard CCD †	6 235	5 005	4 200	2 591	2 168	1 758	156.69	156.04	40.0	16.6
Bailey city	213	187	185	98	100	97	0.40	0.40	532.2	244.9
Leonard city †	1 846	1 744	1 421	751	732	624	1.97	1.97	936.8	381.1
Trenton city †	662	655	691	313	301	293	1.59	1.59	416.8	197.1
Whitewright town (part)	15	–	9	3	–	5	0.02	0.02	702.5	140.5
Ravenna-Telephone CCD	4 083	3 348	3 101	1 904	1 616	1 321	239.66	236.41	17.3	8.1
Ravenna city †	215	(X)	(X)	94	(X)	(X)	1.21	1.21	177.6	77.6
Fayette County	21 804	20 095	18 832	11 113	10 756	9 527	959.84	950.03	23.0	11.7
Fayetteville CCD	1 660	1 783	1 874	1 004	1 110	986	110.91	107.39	15.5	9.3
Fayetteville city †	261	283	356	183	194	200	0.43	0.43	602.4	422.4
Flatonia CCD	3 337	3 043	2 809	1 716	1 658	1 534	264.52	264.14	12.6	6.5
Flatonia town †	1 377	1 295	1 070	568	536	503	1.64	1.62	850.8	350.9
La Grange CCD †	6 843	6 221	5 793	3 323	3 176	2 736	138.48	136.24	50.2	24.4
La Grange city (part) †	4 404	3 869	3 768	2 032	1 913	1 762	3.14	3.13	1 406.4	648.9
La Grange West CCD	3 494	3 065	2 596	1 600	1 516	1 235	166.67	164.88	21.2	9.7
La Grange city (part) †	74	82	(X)	35	42	(X)	0.44	0.44	169.6	80.2
Round Top CCD †	1 756	1 590	1 598	1 149	1 070	1 013	142.52	141.00	12.5	8.1
Carmine city	228	192	239	118	120	130	1.65	1.65	138.4	71.6
Round Top town	77	81	87	58	61	63	0.96	0.96	80.6	60.7
Schulenburg CCD	4 714	4 393	4 162	2 321	2 226	2 023	136.73	136.37	34.6	17.0
Schulenburg city †	2 699	2 455	2 469	1 226	1 163	1 092	2.44	2.44	1 107.8	503.2
Fisher County	4 344	4 842	5 891	2 277	2 413	2 644	901.74	901.16	4.8	2.5
McCaulley CCD	301	370	403	161	183	174	147.73	147.39	2.0	1.1
Hamlin city (part)	–	3	–	–	1	–	0.91	0.91	–	–
Roby CCD	1 904	1 998	2 369	978	1 002	1 077	506.93	506.74	3.8	1.9
Roby city	673	616	814	312	311	349	0.72	0.72	936.1	434.0
Rotan CCD	2 139	2 474	3 119	1 138	1 228	1 393	247.08	247.03	8.7	4.6
Rotan city	1 611	1 913	2 284	841	906	1 019	2.04	2.04	791.3	413.1
Floyd County	7 771	8 497	9 834	3 221	3 535	3 859	992.51	992.19	7.8	3.2
Floydada CCD	4 720	5 075	5 779	1 959	2 185	2 270	451.12	451.07	10.5	4.3
Floydada city †	3 676	3 896	4 193	1 507	1 641	1 630	2.03	2.03	1 810.8	742.3
Lockney CCD	3 051	3 422	4 055	1 262	1 350	1 589	541.39	541.12	5.6	2.3
Lockney town	2 056	2 207	2 334	791	809	845	1.55	1.55	1 326.3	510.3
Foard County	1 622	1 794	2 158	850	890	1 091	707.69	706.68	2.3	1.2
Crowell CCD	1 399	1 532	1 875	728	760	932	559.59	558.82	2.5	1.3
Crowell city	1 141	1 230	1 509	568	599	699	1.89	1.89	604.6	301.0
Thalia CCD	223	262	283	122	130	159	148.10	147.86	1.5	0.8
Fort Bend County	354 452	225 421	130 962	115 991	77 075	43 201	886.05	874.64	405.3	132.6
Fulshear-Simonton CCD †	27 503	8 016	5 268	9 408	3 182	1 838	166.29	164.12	167.6	57.3
Cinco Ranch CDP (part) †	8 738	(X)	(X)	2 654	(X)	(X)	4.52	4.52	1 931.5	586.7
Cumings CDP †	683	(X)	(X)	186	(X)	(X)	3.10	3.03	225.6	61.4
Fulshear city	716	557	594	260	235	208	8.17	8.16	87.7	31.8
Houston city (part) †	–	42	14	–	47	3	3.70	3.70	–	–
Katy city (part) †	889	709	517	457	364	229	3.31	3.31	268.2	137.9
Pecan Grove CDP (part) †	594	291	(X)	234	103	(X)	2.11	2.10	282.6	111.3
Richmond city (part) †	–	–	(X)	–	–	(X)	0.23	0.14	–	–
Rosenberg city (part) †	–	–	(X)	–	–	(X)	0.01	–	–	–
Simonton city †	718	717	603	282	281	221	2.03	2.03	354.4	139.2
Needville CCD †	10 289	7 837	6 004	3 739	2 948	2 113	196.11	194.65	52.9	19.2
Fairchilds village (part) †	604	(X)	(X)	201	(X)	(X)	1.91	1.91	315.6	105.0
Needville city †	2 609	2 199	1 417	979	818	502	1.70	1.70	1 532.5	575.1
Pleak village (part) †	194	160	148	62	46	42	0.25	0.25	761.2	243.3
Orchard-Kendleton CCD †	3 189	2 872	2 983	1 310	1 170	1 066	126.41	125.93	25.3	10.4
Kendleton city	466	496	606	209	216	234	1.06	1.06	437.9	196.4
Orchard city †	408	373	408	156	144	146	0.38	0.38	1 078.9	412.5
Rosenberg city (part) †	22	(X)	(X)	9	(X)	(X)	0.87	0.87	25.2	10.3
Rosenberg-Richmond CCD †	57 441	(X)	(X)	19 205	(X)	(X)	212.05	207.75	276.5	92.4
Beasley city †	590	485	410	232	189	157	1.00	1.00	587.9	231.2
Fairchilds village (part) †	74	(X)	(X)	25	(X)	(X)	0.30	0.30	246.1	83.1
Greatwood CDP †	6 640	(X)	(X)	2 338	(X)	(X)	3.93	3.89	1 705.6	600.6
Missouri City city (part) †	–	(X)	(X)	–	(X)	(X)	0.21	–	–	–
Pleak village (part) †	753	586	471	263	204	160	1.74	1.74	431.8	150.8
Richmond city (part) †	10 055	9 065	9 692	3 292	3 169	3 193	3.35	3.23	3 111.2	1 018.6
Rosenberg city (part) †	24 021	20 183	17 840	8 429	7 420	6 104	20.38	20.37	1 179.2	413.8
Sugar Land city (part) †	5	50	(X)	2	20	(X)	0.71	0.70	7.2	2.9
Thompsons town †	236	r 174	240	114	r 76	87	8.37	6.19	38.1	18.4
Stafford-Missouri City CCD †	89 467	68 854	49 937	28 552	23 222	16 186	86.07	85.15	1 050.7	335.3
Arcola city †	1 048	666	(X)	324	239	(X)	1.91	1.91	548.5	169.6
Fifth Street CDP †	2 059	(X)	(X)	537	(X)	(X)	0.81	0.81	2 536.8	661.6
Fresno CDP †	6 603	3 182	(X)	2 002	1 069	(X)	8.99	8.99	734.8	222.8
Houston city (part) †	32 458	26 247	15 399	9 815	8 758	4 746	7.34	7.34	4 422.6	1 337.3
Missouri City city (part) †	37 042	29 395	20 151	12 435	9 983	6 668	23.38	23.15	1 599.9	537.1
Pearland city (part) †	–	(X)	(X)	–	(X)	(X)	1.07	1.07	–	–
Sienna Plantation CDP †	1 896	(X)	(X)	665	(X)	(X)	16.45	16.15	117.4	41.2
Stafford city (part) †	6 609	4 970	3 327	2 179	1 664	1 133	5.08	5.08	1 299.7	428.5
Sugar Land city (part) †	–	–	–	–	–	–	0.01	0.01	–	–
Sugar Land CCD †	166 563	96 871	32 533	53 777	32 333	10 668	99.11	97.04	1 716.4	554.2
Four Corners CDP †	2 954	(X)	(X)	824	(X)	(X)	2.85	2.85	1 038.2	289.6
Houston city (part) †	926	738	857	272	288	284	0.65	0.65	1 416.7	416.1

U.S. Census Bureau, Census 2000

Table 5. **Population and Housing Units: 1980 to 2000; and Area Measurements and Density: 2000**—Con.

[For information concerning historical counts, see "User Notes." Density computed using land area. For information on nonsampling error and definitions, see text]

State County County Subdivision Place	Population			Housing units			2000 area measurements in square miles		2000 average per square mile	
	2000	1990	1980	2000	1990	1980	Total area	Land area	Population	Housing units
The State—Con.										
Fort Bend County—Con.										
Sugar Land CCD †—Con.										
Meadows Place city †	4 912	4 606	(X)	1 616	1 496	(X)	0.94	0.94	5 247.8	1 726.5
Mission Bend CDP (part)	19 158	14 195	(X)	5 678	4 682	(X)	3.26	3.26	5 873.0	1 740.6
Missouri City city (part) †	10 377	2 824	336	3 232	937	193	5.52	5.24	1 978.6	616.3
New Territory CDP †	13 861	(X)	(X)	3 805	(X)	(X)	5.09	5.05	2 746.1	753.8
Pecan Grove CDP (part) †	12 957	9 211	(X)	4 428	3 363	(X)	6.64	6.63	1 954.8	668.1
Richmond city (part) †	1 026	736	(X)	303	284	(X)	0.36	0.35	2 925.9	864.1
Stafford city (part) †	8 762	3 120	1 199	4 112	1 457	451	1.82	1.82	4 811.0	2 257.8
Sugar Land city (part) †	63 323	24 479	8 826	21 088	8 559	2 801	24.20	23.38	2 708.4	901.9
Franklin County	9 458	7 802	6 893	5 132	4 219	3 182	294.77	285.66	33.1	18.0
Mount Vernon CCD †	7 136	5 948	5 128	3 800	3 197	2 271	242.77	236.86	30.1	16.0
Mount Vernon town †	2 286	2 219	2 025	1 045	964	878	3.69	3.69	618.7	282.8
Winnsboro CCD †	2 322	1 854	1 765	1 332	1 022	911	52.00	48.80	47.6	27.3
Winnsboro city (part)	728	671	862	356	316	382	0.95	0.95	769.7	376.4
Freestone County	17 867	15 818	14 830	8 138	7 812	6 839	892.13	877.43	20.4	9.3
Butler CCD	1 404	1 448	1 452	862	896	639	199.56	197.63	7.1	4.4
Oakwood town (part) †	9	(X)	(X)	4	(X)	(X)	0.06	0.06	154.0	68.5
Fairfield CCD	6 798	6 331	5 524	3 211	2 922	2 457	287.92	276.36	24.6	11.6
Fairfield city †	3 094	3 234	3 505	1 431	1 450	1 573	4.51	4.51	685.6	317.1
Teague CCD	7 510	6 079	5 725	3 054	3 003	2 677	298.81	297.93	25.2	10.3
Teague city †	4 557	3 268	3 390	1 526	1 532	1 544	3.44	3.44	1 325.4	443.9
Wortham CCD	2 155	1 960	2 129	1 011	991	1 066	105.84	105.52	20.4	9.6
Kirvin town	122	107	107	51	55	52	0.40	0.40	303.0	126.6
Streetman town (part)	202	260	396	127	160	216	0.44	0.44	461.3	290.0
Wortham town †	1 082	1 020	1 187	479	508	556	1.99	1.98	545.9	241.7
Frio County	16 252	13 472	13 785	5 660	4 879	4 861	1 134.28	1 133.02	14.3	5.0
Dilley CCD †	5 228	3 396	3 193	1 543	1 249	1 119	209.70	209.60	24.9	7.4
Dilley city †	3 674	2 632	2 579	1 158	910	883	2.33	2.33	1 574.3	496.2
Hilltop CDP †	300	(X)	(X)	101	(X)	(X)	1.19	1.19	251.5	84.7
Moore CCD †	1 174	1 095	1 114	539	521	462	181.86	181.64	6.5	3.0
Bigfoot CDP †	304	(X)	(X)	127	(X)	(X)	23.91	23.88	12.7	5.3
Moore CDP †	644	(X)	(X)	283	(X)	(X)	31.24	31.22	20.6	9.1
Pearsall CCD †	9 850	8 981	9 478	3 578	3 109	3 280	742.73	741.78	13.3	4.8
North Pearsall CDP †	561	(X)	(X)	176	(X)	(X)	1.33	1.33	420.3	131.9
Pearsall city	7 157	6 924	7 383	2 470	2 281	2 421	4.23	4.22	1 694.7	584.9
West Pearsall CDP †	349	(X)	(X)	127	(X)	(X)	0.08	0.08	4 553.6	1 657.0
Gaines County	14 467	14 123	13 150	5 410	5 221	4 671	1 502.84	1 502.35	9.6	3.6
Seagraves CCD	3 562	3 700	4 106	1 450	1 461	1 526	437.69	437.22	8.1	3.3
Seagraves city	2 334	2 398	2 596	977	957	964	1.45	1.45	1 609.8	673.9
Seminole CCD	10 905	10 423	9 044	3 960	3 760	3 145	1 065.15	1 065.13	10.2	3.7
Denver City town (part) †	–	(X)	(X)	–	(X)	(X)	0.21	0.21	–	–
Seminole city †	5 910	6 342	6 080	2 337	2 312	2 136	3.35	3.35	1 762.3	696.9
Galveston County †	250 158	r 217 396	195 738	111 733	r 99 445	82 890	872.93	398.47	627.8	280.4
Bolivar Peninsula CCD †	3 853	2 807	2 670	5 425	4 856	4 365	334.82	56.65	68.0	95.8
Bolivar Peninsula CDP †	3 853	(X)	(X)	5 425	(X)	(X)	46.67	45.19	85.3	120.0
Galveston city (part) †	–	–	(X)	–	–	(X)	13.46	–	–	–
San Leon CDP (part) †	–	(X)	(X)	–	(X)	(X)	0.29	–	–	–
Texas City city (part) †	–	–	4	–	–	5	80.04	0.09	–	–
Galveston CCD	58 789	60 054	62 395	31 926	32 510	28 938	236.61	47.84	1 228.9	667.4
Galveston city (part) †	57 247	r 59 067	61 902	30 017	r 30 888	27 850	194.88	46.15	1 240.4	650.4
Hitchcock city (part) †	–	–	–	–	–	–	22.96	0.01	–	–
Jamaica Beach city †	1 075	624	365	1 078	858	727	0.79	0.72	1 487.7	1 491.8
Tiki Island village (part)	–	–	(X)	–	–	(X)	0.65	–	–	–
La Marque-Hitchcock CCD	24 369	23 113	21 829	10 853	10 138	8 669	85.18	82.42	295.7	131.7
Bayou Vista city †	1 644	1 320	(X)	926	802	(X)	0.49	0.49	3 323.5	1 872.0
Hitchcock city (part) †	6 221	5 708	4 435	2 694	2 268	1 643	67.44	64.84	95.9	41.5
La Marque city (part) †	13 575	14 107	15 207	5 695	5 938	5 783	12.78	12.74	1 065.5	447.0
Santa Fe city (part) †	231	159	172	70	56	55	0.37	0.37	629.7	190.8
Tiki Island village (part)	1 016	537	(X)	746	441	(X)	0.70	0.65	1 567.7	1 151.1
Texas City-League City CCD †	163 147	131 425	108 844	63 529	51 947	40 918	216.31	211.56	771.2	300.3
Bacliff CDP †	6 962	5 549	4 851	2 963	2 508	2 160	2.52	2.52	2 764.6	1 176.6
Clear Lake Shores city †	1 205	1 096	755	661	606	415	0.65	0.47	2 581.9	1 416.3
Dickinson city †	17 093	9 497	7 505	6 556	3 900	3 162	9.80	9.65	1 770.7	679.1
Friendswood city (part) †	21 237	14 979	10 719	7 348	5 163	3 507	16.58	16.58	1 280.6	443.1
Hitchcock city (part) †	165	160	1 668	60	65	589	1.61	1.61	102.4	37.2
Kemah city †	2 330	1 094	1 304	1 075	490	615	1.82	1.79	1 300.8	600.2
La Marque city (part) †	107	13	165	37	5	57	1.48	1.48	72.1	24.9
League City city (part) †	45 306	30 026	16 578	17 224	11 334	5 947	50.20	49.09	923.0	350.9
San Leon CDP (part) †	4 365	3 328	1 745	2 293	1 986	1 418	4.88	4.88	894.1	469.7
Santa Fe city (part) †	9 317	8 270	6 000	3 653	3 139	2 144	13.62	13.62	683.9	268.1
Seabrook city (part)	–	–	–	–	–	–	0.06	–	–	–
Texas City city (part) †	41 521	40 822	41 197	16 715	16 676	14 962	65.13	62.20	667.5	268.7
Garza County	4 872	5 143	5 336	1 928	2 184	2 039	896.19	895.56	5.4	2.2
Post Northwest CCD †	817	989	1 081	350	461	425	348.74	348.58	2.3	1.0
Post city (part)	–	(X)	(X)	–	(X)	(X)	0.02	0.02	–	–
Post Southeast CCD †	4 055	4 154	4 255	1 578	1 723	1 614	547.44	546.98	7.4	2.9
Post city (part)	3 708	3 768	3 961	1 419	1 547	1 476	3.75	3.73	993.3	380.1
Gillespie County	20 814	17 204	13 532	9 902	8 265	6 225	1 061.48	1 061.06	19.6	9.3
Fredericksburg CCD †	14 511	12 295	9 884	6 561	5 458	4 361	287.62	287.55	50.5	22.8
Fredericksburg city †	8 911	6 934	6 412	4 183	3 161	2 815	6.64	6.64	1 342.1	630.0
Fredericksburg East CCD †	3 299	2 667	2 099	1 621	1 354	966	374.56	374.25	8.8	4.3
Stonewall CDP †	469	(X)	(X)	203	(X)	(X)	15.17	15.17	30.9	13.4
Harper CCD	3 004	2 242	1 549	1 720	1 453	898	399.31	399.26	7.5	4.3
Harper CDP †	1 006	(X)	(X)	536	(X)	(X)	56.58	56.58	17.8	9.5
Glasscock County	1 406	1 447	1 304	660	600	575	900.93	900.75	1.6	0.7
Garden City North CCD	628	635	581	308	271	274	470.94	470.88	1.3	0.7
Garden City South CCD	778	812	723	352	329	301	429.99	429.86	1.8	0.8
Goliad County	6 928	5 980	5 193	3 426	2 835	2 119	859.35	853.52	8.1	4.0
Goliad North CCD †	4 253	3 840	3 475	1 970	1 703	1 368	252.00	250.86	17.0	7.9
Goliad city †	1 975	1 946	1 990	877	853	776	1.53	1.53	1 294.3	574.7
Goliad South CCD †	1 013	885	713	573	519	308	451.79	450.12	2.3	1.3
Weesatche-Ander CCD	1 662	1 255	1 005	883	613	443	155.56	152.54	10.9	5.8

U.S. Census Bureau, Census 2000

Table 5. **Population and Housing Units: 1980 to 2000; and Area Measurements and Density: 2000**—Con.

[For information concerning historical counts, see "User Notes." Density computed using land area. For information on nonsampling error and definitions, see text]

State County County Subdivision Place	Population			Housing units			2000 area measurements in square miles		2000 average per square mile	
	2000	1990	1980	2000	1990	1980	Total area	Land area	Population	Housing units
The State—Con.										
Gonzales County	18 628	17 205	16 949	8 194	7 810	7 306	1 069.82	1 067.75	17.4	7.7
Gonzales CCD	9 261	8 828	8 732	3 832	3 707	3 525	205.52	204.97	45.2	18.7
Gonzales city †	7 202	6 527	7 152	2 869	2 619	2 732	5.10	5.10	1 412.8	562.8
Gonzales Northwest CCD	2 029	1 867	1 629	1 031	935	767	185.31	184.79	11.0	5.6
Gonzales Southwest CCD	1 347	1 204	964	651	606	549	194.44	194.21	6.9	3.4
Nixon CCD	3 695	3 230	3 246	1 519	1 428	1 304	183.30	182.83	20.2	8.3
Nixon city (part)	2 186	1 995	2 008	803	720	756	1.11	1.11	1 973.4	724.9
Smiley CCD	930	972	1 054	473	455	477	170.00	169.81	5.5	2.8
Smiley city †	453	463	505	202	192	190	0.52	0.52	869.8	387.9
Waelder CCD	1 366	1 104	1 324	688	679	684	131.26	131.13	10.4	5.2
Waelder city	947	745	942	413	407	404	1.29	1.28	740.4	322.9
Gray County	22 744	23 967	26 386	10 567	11 532	11 230	929.25	928.28	24.5	11.4
McLean CCD	1 122	1 151	1 608	599	696	742	130.27	130.24	8.6	4.6
McLean town	830	849	1 160	459	509	532	1.18	1.18	706.2	390.6
Pampa CCD	18 845	21 242	22 981	9 270	10 089	9 705	207.40	207.22	90.9	44.7
Pampa city	17 887	19 959	21 396	8 785	9 475	9 014	8.73	8.73	2 050.0	1 006.8
Pampa East CCD	2 777	1 574	1 797	698	747	783	591.59	590.82	4.7	1.2
Lefors town †	559	656	829	290	330	348	0.39	0.39	1 416.5	734.9
Grayson County	110 595	r 95 019	89 796	48 315	r 44 222	39 483	979.19	933.51	118.5	51.8
East Grayson CCD †	81 381	73 141	72 364	34 430	32 780	30 256	390.76	389.31	209.0	88.4
Bells town †	1 190	962	846	525	464	376	2.29	2.29	520.7	229.7
Denison city (part) †	22 598	21 302	23 813	10 233	10 225	10 173	17.03	16.98	1 330.5	602.5
Howe town (part) †	2 478	2 173	2 072	997	959	827	3.85	3.85	643.2	258.8
Knollwood village	375	205	(X)	150	101	(X)	0.31	0.31	1 196.4	478.6
Sherman city (part) †	33 217	30 714	30 354	13 981	13 710	12 867	34.38	34.31	968.0	407.4
Tom Bean city †	941	827	811	380	363	313	1.41	1.41	667.0	269.4
Van Alstyne city (part) †	2 502	2 090	1 860	1 005	942	821	3.35	3.35	746.7	299.9
Whitewright town (part) †	1 725	1 713	1 751	729	770	671	2.03	2.02	854.9	361.3
Northwest Grayson CCD †	21 538	16 103	12 562	11 088	9 171	7 311	348.23	309.26	69.6	35.9
Denison city (part) †	175	203	71	76	103	32	5.88	5.61	31.2	13.6
Pottsboro town †	1 579	1 177	895	620	508	376	2.85	2.85	554.3	217.6
Sadler city	404	316	329	177	158	137	0.60	0.60	673.4	295.0
Sherman city (part) †	1 368	753	59	769	510	23	2.49	2.49	548.9	308.5
Southmayd city (part) †	992	643	304	371	247	121	2.25	2.25	441.3	165.0
Whitesboro city †	3 760	3 209	3 197	1 624	1 465	1 393	3.19	3.19	1 179.9	509.6
Southwest Grayson CCD †	7 676	5 777	4 870	2 797	2 272	1 916	240.21	234.95	32.7	11.9
Collinsville town †	1 235	1 033	860	507	421	361	0.72	0.72	1 720.6	706.3
Dorchester town	109	137	205	47	57	75	1.00	1.00	108.9	47.0
Gunter city †	1 230	898	849	345	303	262	1.50	1.50	818.7	229.6
Howe town (part) †	–	–	–	–	–	–	0.01	0.01	–	–
Sherman city (part) †	497	134	–	176	41	–	1.74	1.74	284.9	100.9
Southmayd city (part) †	–	–	14	–	–	7	0.05	0.05	–	–
Tioga town †	754	625	511	314	298	237	1.24	1.23	611.7	254.8
Gregg County	111 379	104 948	99 495	46 349	44 689	39 528	276.37	274.03	406.4	169.1
Gladewater CCD	7 126	7 038	7 258	3 047	3 091	3 084	43.59	43.31	164.5	70.4
Clarksville City city (part) †	806	720	525	337	293	215	6.44	6.28	128.4	53.7
Gladewater city (part) †	3 624	3 747	4 311	1 644	1 798	1 975	7.23	7.23	501.0	227.3
Warren City city (part) †	332	241	279	120	95	97	1.58	1.58	210.5	76.1
White Oak city (part)	1 767	1 638	1 474	664	628	536	3.92	3.92	451.0	169.5
Kilgore CCD	9 868	9 607	10 479	4 134	4 347	4 374	17.93	17.90	551.4	231.0
Kilgore city (part) †	8 340	8 180	8 684	3 534	3 747	3 706	10.36	10.33	807.6	342.2
Longview CCD	76 925	73 494	68 917	32 105	31 441	27 210	75.05	74.72	1 029.4	429.6
Longview city (part) †	70 399	67 460	60 889	29 586	29 169	24 352	44.71	44.61	1 578.2	663.3
White Oak city (part)	3 818	3 464	2 926	1 434	1 292	1 010	5.04	4.99	765.2	287.4
Longview Northwest CCD	5 203	4 424	3 439	1 983	1 636	1 231	38.94	38.88	133.8	51.0
Longview city (part) †	1 347	1 195	196	482	451	74	5.00	5.00	269.2	96.3
White Oak city (part)	39	34	15	20	13	6	0.18	0.18	217.8	111.7
Longview South CCD	4 716	3 913	4 678	2 099	1 730	1 915	42.02	40.47	116.5	51.9
Easton city (part)	487	355	265	176	145	78	1.86	1.86	262.0	94.7
Lakeport city †	861	710	835	373	307	335	1.55	1.55	555.0	240.5
Sabine CCD	7 541	6 472	4 724	2 981	2 444	1 714	58.84	58.75	128.3	50.7
Kilgore city (part) †	381	78	104	152	32	36	3.08	3.08	123.8	49.4
Liberty City CDP †	1 935	1 607	(X)	747	578	(X)	3.92	3.92	493.0	190.3
Longview city (part) †	–	(X)	(X)	–	(X)	(X)	1.63	1.63	–	–
Grimes County †	23 552	18 828	13 580	9 490	7 744	6 385	801.16	793.60	29.7	12.0
Anderson-Bedias CCD †	7 510	5 076	4 211	3 796	2 904	2 431	518.94	512.76	14.6	7.4
Anderson city †	257	(X)	(X)	119	(X)	(X)	0.52	0.52	498.6	230.8
Navasota CCD †	16 042	13 752	9 369	5 694	4 840	3 954	282.23	280.85	57.1	20.3
Navasota city †	6 789	6 296	5 971	2 661	2 480	2 275	6.13	6.12	1 109.7	435.0
Todd Mission city	146	54	(X)	75	51	(X)	2.11	2.10	69.7	35.8
Guadalupe County	89 023	64 873	46 708	33 585	25 592	18 008	714.17	711.14	125.2	47.2
Guadalupe East CCD †	7 611	5 126	3 165	3 203	2 142	1 160	231.06	230.59	33.0	13.9
Kingsbury CDP (part) †	403	(X)	(X)	158	(X)	(X)	14.51	14.49	27.8	10.9
Seguin city (part) †	287	20	(X)	163	9	(X)	0.98	0.98	292.6	166.2
Guadalupe North CCD †	15 690	10 099	5 376	5 452	3 893	2 517	220.14	218.70	71.7	24.9
Geronimo CDP †	619	(X)	(X)	209	(X)	(X)	9.17	9.17	67.5	22.8
Kingsbury CDP (part) †	249	(X)	(X)	111	(X)	(X)	14.33	14.28	17.4	7.8
New Braunfels city (part) †	313	172	27	130	70	12	1.98	1.98	158.1	65.6
Redwood CDP †	3 586	(X)	(X)	946	(X)	(X)	5.94	5.87	610.6	161.1
Seguin city (part) †	365	373	41	74	85	14	4.98	4.98	73.3	14.9
Guadalupe Southwest CCD †	11 279	8 848	6 726	4 537	3 586	2 716	168.44	168.11	67.1	27.0
Cibolo city (part) †	–	5	(X)	–	1	(X)	0.05	0.05	–	–
McQueeney CDP (part) †	356	260	–	159	94	–	1.06	1.01	352.9	157.6
New Berlin city †	467	188	253	178	78	96	2.85	2.85	164.1	62.6
Santa Clara city (part) †	3	(X)	(X)	1	(X)	(X)	0.17	0.17	17.9	6.0
Seguin city (part) †	2 099	170	47	900	87	16	3.83	3.74	561.4	240.7
Zuehl CDP †	346	(X)	(X)	140	(X)	(X)	7.11	7.11	48.6	19.7
Guadalupe West CCD †	13 962	10 316	5 366	5 430	4 248	2 538	63.60	62.90	222.0	86.3
Cibolo city (part) †	4	205	28	1	76	11	0.43	0.43	9.3	2.3
McQueeney CDP (part) †	2 171	1 803	1 332	1 110	896	783	3.52	3.14	691.0	353.3
Marion city †	1 099	984	674	395	369	269	0.71	0.71	1 544.0	554.9
New Braunfels city (part) †	853	71	(X)	301	18	(X)	1.66	1.66	514.2	181.5
Northcliff CDP †	1 819	(X)	(X)	743	(X)	(X)	1.67	1.67	1 088.6	444.7
Santa Clara city (part) †	886	(X)	(X)	309	(X)	(X)	1.91	1.91	464.1	161.9
Schertz city (part) †	11	–	–	3	–	–	0.06	0.06	180.4	49.2

U.S. Census Bureau, Census 2000

Table 5. **Population and Housing Units: 1980 to 2000; and Area Measurements and Density: 2000**—Con.

[For information concerning historical counts, see "User Notes." Density computed using land area. For information on nonsampling error and definitions, see text]

State County County Subdivision Place	Population			Housing units			2000 area measurements in square miles		2000 average per square mile	
	2000	1990	1980	2000	1990	1980	Total area	Land area	Population	Housing units
The State—Con.										
Guadalupe County—Con.										
Schertz-Cibolo CCD †	21 220	12 162	8 222	7 934	4 742	2 864	21.49	21.49	987.5	369.2
Cibolo city (part) †	3 031	1 547	521	1 175	611	226	4.78	4.78	634.5	246.0
Schertz city (part) †	17 322	10 012	7 234	6 444	3 885	2 450	9.65	9.65	1 794.4	667.5
Selma city (part)	50	58	157	20	25	65	1.28	1.28	38.9	15.6
Seguin CCD	19 261	18 322	17 853	7 029	6 981	6 213	9.43	9.36	2 058.5	751.2
Seguin city (part) †	19 260	18 290	17 766	7 027	6 964	6 170	9.39	9.32	2 066.9	754.1
Hale County	36 602	34 671	37 592	13 526	13 168	14 031	1 004.77	1 004.65	36.4	13.5
Abernathy CCD	2 828	2 887	3 537	1 101	1 151	1 405	234.65	234.63	12.1	4.7
Abernathy city (part) †	2 131	2 132	2 205	803	789	807	0.93	0.93	2 289.2	862.6
Hale Center CCD †	3 234	3 139	3 719	1 355	1 243	1 433	197.36	197.35	16.4	6.9
Hale Center city †	2 263	2 067	2 297	885	828	859	1.09	1.09	2 082.4	814.4
Petersburg CCD	1 572	1 608	2 259	647	666	854	135.93	135.93	11.6	4.8
Petersburg city †	1 262	1 292	1 633	498	505	560	0.80	0.80	1 574.8	621.4
Plainview CCD †	28 968	27 037	28 077	10 423	10 108	10 339	436.83	436.74	66.3	23.9
Edmonson town	123	107	291	43	37	82	0.43	0.43	283.4	99.1
Plainview city †	22 336	r 21 698	22 187	8 471	r 8 151	8 062	13.78	13.78	1 621.0	614.8
Seth Ward CDP †	1 926	1 402	1 186	693	471	468	1.61	1.61	1 198.7	431.3
Hall County	3 782	3 905	5 594	1 988	2 189	2 632	904.08	903.09	4.2	2.2
Estelline CCD	257	303	518	154	190	272	336.92	336.58	0.8	0.5
Estelline town	168	194	258	93	97	120	0.73	0.73	228.9	126.7
Lakeview CCD	289	358	645	160	192	309	215.19	214.85	1.3	0.7
Lakeview town	152	202	244	74	85	107	0.21	0.21	730.1	355.4
Memphis CCD	2 633	2 642	3 638	1 332	1 454	1 649	124.95	124.76	21.1	10.7
Memphis city	2 479	2 465	3 352	1 245	1 344	1 509	2.24	2.24	1 105.2	555.1
Turkey CCD	603	602	793	342	353	402	227.02	226.89	2.7	1.5
Turkey city	494	507	644	274	282	315	0.82	0.82	598.9	332.2
Hamilton County	8 229	7 733	8 297	4 455	4 266	4 376	836.38	835.71	9.8	5.3
Hamilton CCD	5 737	5 536	6 024	3 161	3 072	3 155	610.48	609.97	9.4	5.2
Evant town (part)	131	109	69	68	58	42	0.19	0.19	700.4	363.6
Hamilton city †	2 977	2 937	3 189	1 449	1 530	1 639	2.89	2.83	1 051.0	511.6
Hico CCD	2 492	2 197	2 273	1 294	1 194	1 221	225.89	225.74	11.0	5.7
Hico city	1 341	1 342	1 375	640	668	664	1.47	1.47	911.4	435.0
Hansford County	5 369	5 848	6 209	2 329	2 525	2 536	920.40	919.80	5.8	2.5
Gruver CCD †	1 861	2 053	2 184	806	861	866	597.85	597.52	3.1	1.3
Gruver city	1 162	1 172	1 216	509	514	511	1.07	1.07	1 089.0	477.0
Spearman CCD †	3 508	3 795	4 025	1 523	1 664	1 670	322.55	322.28	10.9	4.7
Morse CDP †	172	(X)	(X)	63	(X)	(X)	0.55	0.55	315.6	115.6
Spearman city †	3 021	3 197	3 413	1 278	1 385	1 401	2.09	2.09	1 445.0	611.3
Hardeman County	4 724	5 283	6 368	2 358	2 678	2 858	697.00	695.38	6.8	3.4
Chillicothe CCD †	1 117	1 186	1 496	566	632	649	181.61	181.35	6.2	3.1
Chillicothe city	798	816	1 052	373	427	441	1.01	1.01	787.3	368.0
Goodlett CCD †	158	186	300	81	117	158	241.89	241.83	0.7	0.3
Quanah CCD †	3 449	3 911	4 572	1 711	1 929	2 051	273.50	272.19	12.7	6.3
Quanah city	3 022	3 413	3 890	1 485	1 673	1 759	3.49	3.49	866.8	425.9
Hardin County	48 073	41 320	40 721	19 836	16 486	15 367	897.37	894.33	53.8	22.2
Chance-Loeb CCD †	13 845	10 951	9 808	5 529	4 098	3 374	51.38	50.81	272.5	108.8
Lumberton city (part) †	8 713	6 634	2 472	3 435	2 435	812	9.11	9.11	956.1	376.9
Rose Hill Acres city	480	468	460	175	171	159	0.40	0.40	1 185.9	432.4
Kountze CCD †	8 994	7 073	6 844	3 794	2 941	2 810	273.16	272.78	33.0	13.9
Kountze city †	2 115	r 2 067	2 716	897	r 846	1 061	3.97	3.97	532.7	225.9
Lumberton city (part) †	18	6	8	8	3	3	0.29	0.29	62.0	27.6
Saratoga-Batson CCD	3 252	2 992	3 182	1 521	1 200	1 235	300.76	300.50	10.8	5.1
Silsbee CCD †	16 826	16 166	16 832	6 968	6 562	6 335	153.86	152.33	110.5	45.7
Silsbee city †	6 393	6 368	7 684	2 662	2 659	2 944	7.53	7.53	849.0	353.5
Sour Lake CCD	5 156	4 138	4 055	2 024	1 685	1 613	118.22	117.91	43.7	17.2
Pinewood Estates CDP †	1 633	1 174	(X)	539	400	(X)	13.22	13.22	123.5	40.8
Sour Lake city †	1 667	1 547	1 807	752	689	786	1.74	1.73	964.0	434.9
Harris County	3 400 578	r 2 818 101	2 409 547	1 298 130	r 1 173 747	984 579	1 777.69	1 728.83	1 967.0	750.9
Baytown CCD	68 507	66 615	62 594	26 959	26 085	23 781	60.52	49.31	1 389.4	546.8
Baytown city (part) †	62 695	61 124	56 917	24 770	24 044	21 838	28.86	28.37	2 209.9	873.1
Houston city (part) †	–	–	80	–	–	3	1.31	0.44	–	–
Houston CCD †	2 664 747	2 231 130	1 994 880	1 026 351	949 990	828 776	990.63	972.36	2 740.5	1 055.5
Aldine CDP †	13 979	11 133	12 623	4 403	4 069	4 392	8.09	8.09	1 727.0	543.9
Atascocita CDP †	35 757	(X)	(X)	11 342	(X)	(X)	27.59	27.58	1 296.3	411.2
Bellaire city †	15 642	r 13 844	14 950	6 315	r 6 200	6 342	3.62	3.62	4 319.0	1 743.7
Bunker Hill Village city	3 654	3 391	3 750	1 267	1 248	1 212	1.46	1.46	2 505.1	868.6
Channelview CDP (part) †	29 685	25 564	17 471	9 874	8 972	6 584	17.97	16.21	1 831.2	609.1
Cinco Ranch CDP (part) †	2 458	(X)	(X)	940	(X)	(X)	0.41	0.41	6 020.3	2 302.3
Cloverleaf CDP †	23 508	18 230	17 317	7 865	6 913	6 846	3.57	3.57	6 589.2	2 204.5
Friendswood city (part) †	7 800	7 835	–	3 057	2 885	–	4.44	4.44	1 757.2	688.7
Galena Park city †	10 592	10 033	9 879	3 207	3 297	3 392	4.99	4.99	2 124.1	643.1
Hedwig Village city †	2 334	2 616	2 506	1 038	1 033	1 034	0.86	0.86	2 706.5	1 203.7
Hilshire Village city	720	665	621	292	280	225	0.27	0.27	2 661.0	1 079.2
Houston city (part) †	1 907 009	1 596 779	1 574 602	765 513	713 747	671 777	560.97	548.45	3 477.1	1 395.8
Humble city	14 579	12 060	6 729	5 908	5 260	2 996	9.88	9.87	1 477.5	598.7
Hunters Creek Village city †	4 374	3 954	4 215	1 523	1 460	1 377	1.94	1.94	2 253.0	784.5
Jacinto City city	10 302	9 343	8 953	3 124	3 127	3 159	1.86	1.86	5 540.8	1 680.2
Jersey Village city †	6 880	4 826	4 084	3 037	1 543	1 235	3.45	3.42	2 014.3	889.2
Katy city (part) †	10 082	6 453	4 475	3 291	2 289	1 594	5.10	5.10	1 977.8	645.6
League City city (part)	138	133	(X)	56	47	(X)	2.15	2.15	64.0	26.0
Mission Bend CDP (part)	11 673	10 750	(X)	3 524	3 353	(X)	2.00	1.96	5 945.1	1 794.8
Missouri City city (part) †	5 494	3 957	3 936	1 814	1 426	1 273	1.30	1.30	4 223.4	1 394.5
Nassau Bay city †	4 170	4 320	4 526	2 243	2 283	2 186	1.71	1.33	3 146.0	1 692.2
Pasadena city (part) †	3 796	436	9	1 462	146	2	6.23	6.06	626.6	241.3
Pearland city (part) †	1 944	1 463	787	707	507	301	2.36	2.36	822.5	299.1
Piney Point Village city †	3 380	3 197	2 958	1 282	1 188	956	2.14	2.14	1 580.3	599.4
Sheldon CDP	1 831	1 653	2 031	600	558	593	2.58	2.58	709.0	232.3
South Houston city	15 833	14 207	13 293	4 947	4 818	4 621	3.03	3.03	5 231.2	1 634.5
Southside Place city	1 546	1 392	1 366	647	680	731	0.25	0.25	6 270.9	2 624.4
Spring Valley city	3 611	3 392	3 353	1 410	1 345	1 225	1.31	1.31	2 755.0	1 075.7
Stafford city (part) †	310	307	229	99	90	76	0.07	0.07	4 289.5	1 369.9
Webster city †	9 083	4 678	2 405	4 733	2 842	1 145	6.65	6.62	1 372.9	715.4
West University Place city	14 211	12 920	12 010	5 543	5 680	5 768	2.01	2.01	7 068.6	2 757.1

Table 5. **Population and Housing Units: 1980 to 2000; and Area Measurements and Density: 2000**—Con.

[For information concerning historical counts, see "User Notes." Density computed using land area. For information on nonsampling error and definitions, see text]

State County County Subdivision Place	Population			Housing units			2000 area measurements in square miles		2000 average per square mile	
	2000	1990	1980	2000	1990	1980	Total area	Land area	Population	Housing units
The State—Con.										
Harris County—Con.										
Northeast Harris CCD	43 779	37 494	30 179	16 456	13 778	11 200	163.39	154.01	284.3	106.9
Barrett CDP †	2 872	3 052	3 183	1 034	1 077	1 010	6.54	6.49	442.8	159.4
Baytown city (part) †	654	2	(X)	228	1	(X)	1.15	1.15	571.0	199.1
Channelview CDP (part) †	–	–	(X)	–	–	(X)	–	–	–	–
Crosby CDP	1 714	1 811	1 533	743	731	734	2.26	2.26	758.2	328.7
Highlands CDP	7 089	6 632	6 467	2 812	2 455	2 383	6.57	6.17	1 148.1	455.4
Houston city (part) †	3 252	3 027	2 973	1 256	1 155	1 090	16.03	8.57	379.3	146.5
Northwest Harris CCD †	405 444	292 459	150 842	149 174	110 204	55 823	439.78	437.41	926.9	341.0
Houston city (part) †	7 771	2 793	(X)	4 226	1 901	(X)	3.44	3.44	2 259.4	1 228.7
Spring CDP †	36 385	33 111	(X)	12 714	11 469	(X)	23.97	23.94	1 520.0	531.1
Tomball city (part) †	9 089	6 370	3 996	4 009	2 727	1 477	10.09	10.09	900.9	397.4
Waller city (part) †	388	170	164	150	80	79	0.69	0.69	560.3	216.6
Pasadena CCD †	136 086	117 207	111 107	47 991	46 692	43 534	38.32	37.91	3 589.6	1 265.9
Houston city (part) †	1 755	919	1 106	587	535	408	2.12	2.09	839.8	280.9
Pasadena city (part) †	134 307	116 266	109 996	47 398	46 157	43 125	31.99	31.99	4 199.0	1 481.8
Southeast Harris CCD †	82 015	73 294	59 945	31 199	27 059	21 465	85.04	77.82	1 053.9	400.9
Deer Park city †	28 520	r 27 424	22 648	9 921	r 9 066	7 411	10.36	10.36	2 752.7	957.6
El Lago city	3 075	3 269	3 129	1 409	1 453	1 276	0.71	0.65	4 709.3	2 157.8
Houston city (part) †	2	6	88	1	3	1	2.11	0.85	2.3	1.2
La Porte city †	31 880	r 27 923	14 062	11 720	r 9 971	5 010	19.97	18.94	1 683.3	618.8
Morgan's Point city	336	341	428	143	130	134	1.77	1.61	208.1	88.6
Pasadena city (part) †	3 571	2 661	2 555	1 507	1 236	1 228	6.30	6.12	583.7	246.3
Seabrook city (part)	9 443	6 685	4 670	4 536	3 419	2 222	6.49	5.73	1 647.5	791.4
Shoreacres city (part) †	1 488	1 316	1 260	594	493	432	0.90	0.90	1 656.1	661.1
Taylor Lake Village city †	3 694	r 3 352	3 669	1 364	r 1 187	1 130	1.39	1.24	2 974.2	1 098.2
Harrison County	62 110	57 483	52 265	26 271	23 481	20 253	915.09	898.71	69.1	29.2
Hallsville CCD †	17 334	14 414	11 314	6 970	5 521	4 283	240.17	235.09	73.7	29.6
Hallsville city †	2 772	2 288	1 556	1 050	809	586	2.28	2.28	1 217.3	461.1
Longview city (part) †	1 598	1 656	1 677	658	673	680	3.42	3.42	467.2	192.4
Harleton CCD †	6 221	5 037	4 110	2 593	2 033	1 641	205.00	204.56	30.4	12.7
Nesbitt town	302	327	129	131	126	65	1.75	1.75	172.8	75.0
Marshall CCD †	25 003	25 877	26 595	10 431	10 549	10 228	73.06	72.68	344.0	143.5
Marshall city (part) †	22 971	23 160	24 192	9 543	9 467	9 310	25.30	25.22	910.9	378.4
Waskom CCD	13 552	12 155	10 246	6 277	5 378	4 101	396.87	386.38	35.1	16.2
Marshall city (part) †	964	522	729	380	216	247	4.35	4.35	221.6	87.4
Scottsville city	263	283	245	99	90	64	1.31	1.31	200.5	75.5
Uncertain city	150	194	176	137	148	200	0.51	0.51	294.1	268.7
Waskom city †	2 068	1 812	1 821	894	809	703	2.76	2.76	750.0	324.2
Hartley County	5 537	3 634	3 987	1 760	1 541	1 539	1 463.20	1 462.25	3.8	1.2
Channing CCD	800	730	866	344	357	361	536.42	536.19	1.5	0.6
Channing city	356	277	304	154	138	136	0.99	0.99	357.9	154.8
Hartley CDP (part) †	176	(X)	(X)	65	(X)	(X)	3.47	3.47	50.7	18.7
Northwest Hartley CCD	4 737	2 904	3 121	1 416	1 184	1 178	926.77	926.06	5.1	1.5
Dalhart city (part) †	2 589	2 245	2 283	1 080	894	855	1.44	1.44	1 800.6	751.1
Hartley CDP (part) †	265	(X)	(X)	92	(X)	(X)	3.51	3.51	75.5	26.2
Haskell County	6 093	6 820	7 725	3 555	3 843	3 659	910.25	902.97	6.7	3.9
Haskell CCD	3 845	4 154	4 549	2 344	2 473	2 158	382.17	375.14	10.2	6.2
Haskell city	3 106	3 362	3 782	1 526	1 622	1 652	3.40	3.40	912.8	448.5
Stamford city (part) †	29	14	21	66	37	29	8.85	2.01	14.4	32.8
Rochester CCD †	870	1 021	1 171	450	480	548	144.81	144.81	6.0	3.1
O'Brien city	132	152	212	71	73	82	0.50	0.50	262.1	141.0
Rochester town	378	458	492	191	213	247	0.35	0.35	1 076.0	543.7
Rule CCD	858	993	1 269	471	563	580	102.60	102.58	8.4	4.6
Rule town	698	783	1 015	386	442	439	0.70	0.70	1 003.4	554.9
Sagerton CCD	296	351	389	160	178	199	150.17	150.07	2.0	1.1
Stamford city (part) †	14	22	24	6	11	11	0.72	0.72	19.4	8.3
Weinert CCD †	224	301	347	130	149	174	130.50	130.37	1.7	1.0
Weinert city	177	235	253	101	103	109	0.48	0.48	366.6	209.2
Hays County	97 589	65 614	40 594	35 643	25 247	14 472	679.79	677.87	144.0	52.6
Dripping Springs-Wimberley CCD †	23 061	13 355	6 105	9 546	6 284	3 248	359.78	359.52	64.1	26.6
Bear Creek village †	360	(X)	(X)	121	(X)	(X)	1.15	1.15	312.6	105.1
Dripping Springs city †	1 548	1 033	(X)	584	399	(X)	3.30	3.30	468.7	176.8
Wimberley CDP †	3 797	2 403	(X)	1 928	1 382	(X)	16.14	16.14	235.3	119.5
Woodcreek city †	1 274	889	(X)	638	458	(X)	1.06	1.06	1 204.7	603.3
Kyle-Buda CCD †	29 319	16 708	6 675	9 364	5 629	2 398	186.39	185.39	158.1	50.5
Buda city †	2 404	1 795	597	910	663	255	2.41	2.41	998.5	378.0
Hays city	233	251	286	88	85	81	0.17	0.17	1 346.1	508.4
Kyle city †	5 314	2 225	2 093	1 560	724	631	5.99	5.91	899.0	263.9
Mountain City city †	671	377	(X)	218	125	(X)	0.46	0.46	1 455.1	472.7
Niederwald town (part) †	501	159	(X)	165	58	(X)	2.36	2.36	212.5	70.0
Uhland city (part) †	263	215	(X)	100	88	(X)	1.53	1.53	172.2	65.5
San Marcos CCD †	45 209	35 551	27 814	16 733	13 334	8 826	133.63	132.96	340.0	125.9
San Marcos city (part) †	34 733	r 28 738	23 420	13 340	r 10 921	7 151	15.69	15.57	2 230.2	856.6
Hemphill County	3 351	3 720	5 304	1 548	1 712	2 024	912.06	909.68	3.7	1.7
Canadian North CCD	2 710	2 974	3 896	1 216	1 327	1 487	209.85	209.81	12.9	5.8
Canadian city †	2 233	2 417	3 491	1 047	1 080	1 326	1.29	1.29	1 731.0	811.6
Canadian South CCD	641	746	1 408	332	385	537	702.21	699.87	0.9	0.5
Henderson County	73 277	58 543	42 606	35 935	31 779	23 396	949.00	874.24	83.8	41.1
Athens CCD †	22 110	19 856	16 978	9 212	8 752	7 220	275.23	268.19	82.4	34.3
Athens city †	11 297	r 10 982	10 197	4 549	r 4 797	4 260	16.97	14.62	772.8	311.2
Murchison city	592	510	513	238	232	205	1.58	1.58	373.9	150.3
Brownsboro CCD	10 540	7 705	5 265	4 783	3 930	2 940	145.78	128.72	81.9	37.2
Brownsboro city †	796	545	582	323	268	266	1.96	1.96	407.0	165.2
Chandler city †	2 099	1 630	1 308	877	623	491	3.55	3.50	598.9	250.2
Coffee City town (part)	–	–	–	–	–	–	0.68	–	–	–
Cedar Creek Lake CCD †	34 362	25 965	16 608	18 879	16 168	11 272	368.82	328.61	104.6	57.5
Caney City town †	236	170	312	176	170	239	1.16	1.16	202.8	151.3
Enchanted Oaks town	357	290	212	237	204	153	0.39	0.39	917.8	609.3
Eustace city †	798	662	541	339	320	248	1.72	1.72	463.9	197.1
Gun Barrel City town †	5 145	3 526	2 118	2 736	2 130	1 721	5.20	5.14	1 000.5	532.0
Log Cabin city †	733	487	(X)	548	491	(X)	1.06	1.06	691.3	516.8
Mabank town (part) †	318	281	156	130	126	58	0.60	0.60	532.7	217.8
Malakoff city †	2 257	2 038	2 082	1 036	958	904	2.82	2.81	804.4	369.2
Payne Springs town †	683	606	422	369	351	273	1.89	1.89	361.6	195.4
Seven Points city (part) †	1 145	723	647	550	477	394	2.47	2.47	463.9	222.8
Star Harbor city †	416	368	310	268	228	186	0.55	0.49	843.0	543.1

U.S. Census Bureau, Census 2000

Table 5. **Population and Housing Units: 1980 to 2000; and Area Measurements and Density: 2000**—Con.

[For information concerning historical counts, see "User Notes." Density computed using land area. For information on nonsampling error and definitions, see text]

State County County Subdivision Place	Population			Housing units			2000 area measurements in square miles		2000 average per square mile	
	2000	1990	1980	2000	1990	1980	Total area	Land area	Population	Housing units
The State—Con.										
Henderson County—Con.										
Cedar Creek Lake CCD †—Con.										
Tool city †	2 275	1 712	1 464	1 416	1 354	955	3.62	3.61	630.6	392.5
Trinidad city	1 091	1 056	1 130	474	471	472	15.09	14.86	73.4	31.9
La Rue-Poynor CCD †	6 265	5 017	3 755	3 061	2 929	1 964	159.17	148.72	42.1	20.6
Berryville town †	891	749	513	454	404	300	1.31	1.31	678.1	345.5
Coffee City town (part)	193	216	254	109	117	150	5.85	1.83	105.4	59.5
Moore Station city	184	256	335	78	98	100	1.29	1.29	142.1	60.2
Poynor town	314	237	272	121	118	120	2.37	2.37	132.7	51.1
Hidalgo County	569 463	383 545	283 323	192 658	128 241	89 265	1 582.66	1 569.75	362.8	122.7
Edcouch-Elsa CCD	26 813	19 494	15 289	7 355	5 378	4 085	111.93	110.79	242.0	66.4
Edcouch city †	3 342	2 878	3 092	985	827	842	0.94	0.94	3 573.9	1 053.3
Elsa city †	5 549	5 242	5 061	1 754	1 609	1 364	1.48	1.48	3 756.8	1 187.5
La Blanca CDP (part) †	1 838	(X)	(X)	460	(X)	(X)	3.19	3.19	576.3	144.2
Laguna Seca CDP †	251	(X)	(X)	75	(X)	(X)	2.25	2.25	111.4	33.3
La Villa city	1 305	1 388	1 442	354	351	343	0.27	0.27	4 870.4	1 321.2
Mila Doce CDP (part) †	684	254	(X)	157	52	(X)	0.94	0.94	725.0	166.4
Monte Alto CDP †	1 611	(X)	(X)	470	(X)	(X)	2.24	2.24	718.3	209.6
Olivarez CDP (part) †	1 352	(X)	(X)	303	(X)	(X)	1.87	1.87	721.5	161.7
Edinburg CCD †	98 438	56 233	40 188	29 952	17 754	11 967	181.90	181.33	542.9	165.2
Cesar Chavez CDP †	1 469	(X)	(X)	793	(X)	(X)	3.21	3.21	457.6	247.0
Doolittle CDP †	2 358	(X)	(X)	599	(X)	(X)	4.26	4.26	554.2	140.8
Edinburg city †	48 465	29 885	24 075	16 031	9 206	7 280	37.41	37.37	1 296.9	429.0
Faysville CDP †	348	(X)	(X)	108	(X)	(X)	0.93	0.93	373.2	115.8
La Blanca CDP (part) †	513	(X)	(X)	129	(X)	(X)	0.96	0.96	533.9	134.3
Lopezville CDP (part) †	2 158	984	(X)	552	271	(X)	1.31	1.31	1 643.1	420.3
McAllen city (part) †	10 429	2 694	88	3 607	975	27	7.54	7.54	1 383.4	478.5
Muniz CDP †	1 106	(X)	(X)	259	(X)	(X)	1.07	1.07	1 037.4	242.9
Nurillo CDP †	5 056	(X)	(X)	1 329	(X)	(X)	6.96	6.96	726.0	190.8
San Carlos CDP †	2 650	(X)	(X)	693	(X)	(X)	1.79	1.79	1 476.5	386.1
Hargill CCD	1 387	1 302	1 355	549	613	444	62.63	58.88	23.6	9.3
McAllen-Pharr CCD †	207 576	156 204	120 296	72 133	53 239	38 146	136.73	135.76	1 529.0	531.3
Alamo city †	14 760	8 210	5 831	6 208	3 940	1 651	5.72	5.72	2 580.8	1 085.5
Donna city (part) †	2	(X)	(X)	1	(X)	(X)	0.08	0.08	26.4	13.2
Granjeno city †	313	(X)	(X)	107	(X)	(X)	0.35	0.35	896.2	306.4
Hidalgo city †	7 322	3 292	2 288	1 880	880	555	4.44	4.35	1 682.2	431.9
Lopezville CDP (part) †	2 318	1 843	(X)	565	469	(X)	0.46	0.46	5 011.9	1 221.6
McAllen city (part) †	94 967	81 188	66 191	33 976	27 580	21 806	36.84	36.58	2 596.5	928.9
Mission city (part) †	17	–	–	8	–	–	0.73	0.73	23.3	11.0
North Alamo CDP †	2 061	(X)	(X)	913	(X)	(X)	1.79	1.79	1 148.9	509.0
Pharr city †	46 660	32 921	21 381	16 537	11 031	6 098	20.83	20.83	2 240.2	794.0
San Juan city †	26 229	10 815	7 608	7 719	3 158	2 334	11.01	11.01	2 383.0	701.3
South Alamo CDP †	3 101	(X)	(X)	703	(X)	(X)	2.02	2.02	1 536.2	348.3
Mission CCD †	109 538	58 357	35 423	37 313	19 651	12 354	183.19	182.79	599.3	204.1
Abram-Perezville CDP (part) †	524	852	(X)	301	387	(X)	0.26	0.26	1 977.4	1 135.9
Alton city †	4 384	3 069	2 732	1 175	780	643	2.11	2.11	2 075.5	556.3
Alton North CDP †	5 051	(X)	(X)	1 255	(X)	(X)	4.19	4.19	1 205.3	299.5
Citrus City CDP †	941	(X)	(X)	222	(X)	(X)	2.03	2.03	463.0	109.2
Doffing CDP †	4 256	(X)	(X)	1 024	(X)	(X)	4.33	4.33	982.0	236.3
La Homa CDP †	10 433	1 403	(X)	2 856	369	(X)	6.86	6.86	1 521.6	416.5
McAllen city (part) †	1 018	139	2	339	42	1	1.88	1.86	547.4	182.3
Mission city (part) †	45 391	28 653	22 653	17 715	10 658	8 285	23.41	23.40	1 939.8	757.1
Palmhurst city †	4 872	326	364	1 739	103	126	6.06	6.06	804.0	287.0
Palmview city (part) †	3 956	1 759	674	1 432	597	243	2.10	2.10	1 885.1	682.4
Palmview South CDP (part) †	3 964	(X)	(X)	2 158	(X)	(X)	1.72	1.72	2 311.2	1 258.2
West Sharyland CDP †	2 947	(X)	(X)	743	(X)	(X)	2.31	2.31	1 275.5	321.6
Puerto Rico-San Manuel CCD	1 606	1 235	1 148	988	460	345	551.20	550.95	2.9	1.8
San Manuel-Linn CDP †	958	(X)	(X)	702	(X)	(X)	48.69	48.61	19.7	14.4
Southeast Hidalgo CCD †	102 051	78 368	62 171	35 958	26 071	19 811	185.37	181.44	562.4	198.2
Donna city (part) †	14 766	12 652	9 952	5 733	4 249	3 063	4.98	4.97	2 973.8	1 154.6
Heidelberg CDP †	1 586	(X)	(X)	423	(X)	(X)	2.84	2.84	558.2	148.9
Indian Hills CDP †	2 036	(X)	(X)	567	(X)	(X)	2.50	2.39	850.7	236.9
Llano Grande CDP †	3 333	(X)	(X)	1 268	(X)	(X)	1.73	1.73	1 931.0	734.6
Mercedes city †	13 649	12 694	11 851	5 455	4 042	3 863	8.64	8.58	1 591.2	636.0
Midway North CDP †	3 946	(X)	(X)	902	(X)	(X)	2.07	2.07	1 908.7	436.3
Midway South CDP †	1 711	(X)	(X)	461	(X)	(X)	1.24	1.24	1 376.3	370.8
Mila Doce CDP (part) †	4 223	1 835	(X)	990	448	(X)	2.34	2.34	1 800.9	422.2
Olivarez CDP (part) †	1 093	(X)	(X)	259	(X)	(X)	1.81	1.81	602.7	142.8
Progreso city †	4 851	(X)	(X)	1 127	(X)	(X)	2.98	2.98	1 626.0	377.8
Progreso Lakes city	234	154	197	88	60	66	2.19	2.10	111.4	41.9
Relampago CDP †	104	(X)	(X)	44	(X)	(X)	1.30	1.30	80.2	33.9
Scissors CDP †	2 805	1 513	(X)	673	346	(X)	1.71	1.71	1 642.9	394.2
Villa Verde CDP †	891	(X)	(X)	228	(X)	(X)	0.38	0.38	2 367.8	605.9
Weslaco city †	26 935	21 877	19 331	10 230	8 851	6 996	12.76	12.69	2 123.1	806.4
Sullivan City CCD †	22 054	12 352	7 453	8 410	5 075	2 113	169.71	167.81	131.4	50.1
Abram-Perezville CDP (part) †	4 920	3 147	(X)	2 759	2 382	(X)	5.00	4.80	1 024.1	574.3
Cuevitas CDP †	37	(X)	(X)	16	(X)	(X)	0.30	0.27	136.3	58.9
Havana CDP †	452	(X)	(X)	125	(X)	(X)	0.82	0.82	551.3	152.5
La Joya city †	3 303	2 604	2 018	969	690	569	2.88	2.78	1 187.6	348.4
Los Ebanos CDP †	403	(X)	(X)	168	(X)	(X)	0.57	0.57	711.9	296.8
Palmview city (part) †	151	59	9	239	25	2	0.30	0.30	503.7	797.3
Palmview South CDP (part) †	2 255	(X)	(X)	792	(X)	(X)	1.32	1.29	1 742.7	612.1
Penitas city †	1 167	(X)	(X)	421	(X)	(X)	2.01	2.00	582.1	210.0
Sullivan City city †	3 998	(X)	(X)	1 136	(X)	(X)	3.58	3.58	1 117.1	317.4
Hill County	32 321	27 146	25 024	14 624	12 899	11 945	985.65	962.36	33.6	15.2
Blum CCD	3 769	2 737	2 128	2 000	1 438	1 209	155.77	150.99	25.0	13.2
Blum town	399	358	357	177	160	154	1.01	1.01	395.8	175.6
Hillsboro CCD †	12 850	11 041	11 080	5 276	4 886	4 907	335.37	329.92	38.9	16.0
Abbott city †	300	314	359	144	154	153	0.58	0.58	518.0	248.6
Bynum town †	225	192	232	85	89	112	0.15	0.15	1 540.6	582.0
Carl's Corner town	134	94	(X)	58	36	(X)	1.91	1.90	70.4	30.5
Hillsboro city †	8 232	7 072	7 397	3 227	3 212	3 238	9.16	9.07	908.1	356.0
Mertens town	146	104	133	65	55	62	0.44	0.44	332.3	148.0
Hubbard-Mount Calm CCD †	2 750	2 627	2 618	1 258	1 251	1 209	96.83	96.46	28.5	13.0
Hubbard city	1 586	1 589	1 676	715	765	765	1.99	1.98	800.8	361.0
Mount Calm city	310	303	393	138	150	173	0.84	0.83	371.8	165.5
Itasca CCD †	3 697	3 108	2 921	1 480	1 256	1 195	135.48	134.87	27.4	11.0
Covington city	282	238	259	122	106	110	0.83	0.83	339.8	147.0
Itasca city	1 503	1 523	1 600	612	617	671	1.21	1.21	1 242.9	506.1

Table 5. **Population and Housing Units: 1980 to 2000; and Area Measurements and Density: 2000**—Con.

[For information concerning historical counts, see "User Notes." Density computed using land area. For information on nonsampling error and definitions, see text]

State County County Subdivision Place	Population			Housing units			2000 area measurements in square miles		2000 average per square mile	
	2000	1990	1980	2000	1990	1980	Total area	Land area	Population	Housing units
The State—Con.										
Hill County—Con.										
Malone-Penelope CCD †	1 170	1 104	1 145	533	503	532	103.29	102.92	11.4	5.2
Malone town	278	306	315	125	140	148	0.46	0.46	606.6	272.7
Penelope town	211	210	235	102	102	104	1.02	1.02	206.6	99.9
Whitney CCD †	8 085	6 529	5 132	4 077	3 565	2 893	158.90	147.20	54.9	27.7
Aquilla city	136	136	130	51	57	65	0.28	0.28	488.4	183.1
Whitney town †	1 833	1 626	1 631	770	757	732	1.62	1.62	1 132.3	475.6
Hockley County	22 716	24 199	23 230	9 148	9 279	8 410	908.55	908.28	25.0	10.1
Anton CCD	1 572	1 625	1 662	626	662	634	82.76	82.76	19.0	7.6
Anton city	1 200	1 212	1 180	465	487	448	0.79	0.79	1 512.4	586.1
Levelland CCD	17 669	18 910	18 132	7 200	7 219	6 500	557.44	557.20	31.7	12.9
Levelland city †	12 866	13 986	13 809	5 186	5 286	4 902	9.94	9.92	1 296.5	522.6
Opdyke West town	188	100	(X)	80	39	(X)	0.24	0.24	791.9	337.0
Smyer town	480	442	455	215	175	159	0.78	0.78	617.3	276.5
Ropesville CCD	1 624	1 556	1 556	621	632	612	138.48	138.48	11.7	4.5
Ropesville city †	517	494	489	185	192	175	0.36	0.36	1 441.5	515.8
Sundown CCD	1 851	2 108	1 880	701	766	664	129.87	129.84	14.3	5.4
Sundown city	1 505	1 759	1 511	575	637	532	1.51	1.51	995.0	380.1
Hood County	41 100	28 981	17 714	19 105	14 958	8 921	436.80	421.61	97.5	45.3
Granbury East CCD †	33 200	23 294	13 968	15 790	12 269	7 361	184.47	171.48	193.6	92.1
Granbury city (part) †	5 058	3 901	3 322	2 467	2 001	1 457	5.60	5.01	1 009.8	492.5
Oak Trail Shores CDP	2 475	1 750	(X)	1 156	1 023	(X)	2.51	2.51	984.8	460.0
Pecan Plantation CDP †	3 544	(X)	(X)	1 568	(X)	(X)	7.15	6.99	506.8	224.2
Granbury West CCD †	7 900	5 687	3 746	3 315	2 689	1 560	252.33	250.13	31.6	13.3
Granbury city (part) †	660	144	10	260	49	2	0.53	0.53	1 253.0	493.6
Lipan city	425	354	435	204	174	199	1.06	1.06	400.9	192.4
Tolar city †	504	523	415	217	214	181	0.91	0.91	553.2	238.2
Hopkins County	31 960	28 833	25 247	14 020	12 676	10 719	792.74	782.40	40.8	17.9
Cumby CCD	3 616	3 168	2 629	1 681	1 444	1 225	166.90	164.18	22.0	10.2
Cumby city †	616	r 584	647	292	r 300	310	0.87	0.87	708.1	335.6
North Hopkins-Sulphur Bluff CCD	2 604	2 200	1 707	1 130	963	773	198.55	196.26	13.3	5.8
Tira town †	248	237	249	117	107	106	1.44	1.44	172.4	81.3
Pickton-Pine Forest CCD	4 268	3 748	3 320	1 827	1 639	1 482	173.76	173.31	24.6	10.5
Como town	621	563	554	237	241	225	1.11	1.11	561.4	214.2
Seymore CCD †	2 668	2 306	2 033	1 156	919	776	79.79	79.01	33.8	14.6
Sulphur Springs CCD	18 804	17 411	15 558	8 226	7 711	6 463	173.75	169.63	110.9	48.5
Sulphur Springs city †	14 551	14 062	12 804	6 492	6 375	5 351	21.04	17.86	814.8	363.5
Houston County	23 185	21 375	22 299	10 730	10 265	9 258	1 236.83	1 230.89	18.8	8.7
Crockett CCD †	10 891	10 390	10 066	5 189	5 038	4 580	279.52	277.55	39.2	18.7
Crockett city	7 141	7 024	7 405	3 081	3 142	3 040	8.87	8.86	805.6	347.6
Latexo city	272	289	312	136	134	147	0.99	0.99	276.0	138.0
Grapeland CCD †	4 655	4 567	4 359	2 612	2 475	2 235	348.19	346.47	13.4	7.5
Grapeland city †	1 451	1 450	1 634	726	676	697	1.99	1.98	733.5	367.0
Kennard-Ratcliff CCD †	1 509	1 461	1 495	837	826	701	178.76	178.49	8.5	4.7
Kennard city	317	341	424	159	174	178	1.27	1.27	250.5	125.7
Lovelady CCD	4 751	3 649	4 964	1 304	1 211	1 067	250.18	249.23	19.1	5.2
Lovelady city	608	587	509	293	266	246	1.13	1.12	543.9	262.1
Porter Springs CCD	1 379	1 308	1 415	788	715	675	180.19	179.16	7.7	4.4
Howard County	33 627	32 343	33 142	13 589	13 651	13 878	904.19	902.84	37.2	15.1
Big Spring CCD †	28 813	28 834	29 238	11 416	12 154	12 352	347.97	346.80	83.1	32.9
Big Spring city (part) †	25 228	23 093	24 804	9 864	9 876	10 583	18.88	18.80	1 341.7	524.6
Forsan city	226	256	239	96	102	106	0.29	0.29	778.8	330.8
Big Spring North CCD †	2 605	1 144	1 523	1 244	537	627	398.44	398.44	6.5	3.1
Big Spring city (part) †	5	(X)	(X)	1	(X)	(X)	0.31	0.31	16.3	3.3
Coahoma CCD †	2 209	2 365	2 381	929	960	899	157.78	157.60	14.0	5.9
Coahoma town	932	1 133	1 069	388	440	409	1.20	1.20	774.9	322.6
Hudspeth County	3 344	2 915	2 728	1 471	1 288	1 145	4 571.93	4 571.00	0.7	0.3
Dell City CCD	641	915	1 094	408	461	459	941.60	941.57	0.7	0.4
Dell City city	413	569	495	226	242	170	1.65	1.65	250.1	136.9
Fort Hancock CCD †	1 931	1 108	857	687	399	360	1 376.25	1 375.73	1.4	0.5
Fort Hancock CDP †	1 713	(X)	(X)	579	(X)	(X)	37.81	37.65	45.5	15.4
Sierra Blanca CCD †	772	892	777	376	428	326	2 254.08	2 253.70	0.3	0.2
Sierra Blanca CDP †	533	(X)	(X)	227	(X)	(X)	4.10	4.07	131.0	55.8
Hunt County	76 596	64 343	55 248	32 490	28 959	24 084	882.02	841.16	91.1	38.6
Caddo Mills CCD	5 125	3 148	2 220	1 912	1 239	882	79.76	79.71	64.3	24.0
Caddo Mills city †	1 149	1 068	1 060	494	445	421	2.63	2.62	439.2	188.8
Josephine city (part) †	19	11	(X)	6	4	(X)	0.13	0.13	141.6	44.7
Celeste CCD †	3 515	2 697	1 938	1 399	1 160	828	105.18	104.65	33.6	13.4
Celeste city †	817	733	716	347	334	315	0.81	0.81	1 005.1	426.9
Commerce CCD †	9 622	8 421	9 670	4 219	3 848	4 238	112.08	111.92	86.0	37.7
Commerce city †	7 669	6 825	8 136	3 405	3 139	3 602	6.54	6.48	1 183.3	525.4
Neylandville town (part)	–	–	(X)	–	–	(X)	–	–	–	–
Greenville CCD †	32 324	30 182	27 481	13 435	13 221	11 470	219.71	217.45	148.7	61.8
Greenville city †	23 960	23 071	22 161	9 977	10 163	9 425	34.71	33.91	706.5	294.2
Neylandville town (part)	56	91	168	32	40	52	0.31	0.31	180.0	102.8
Lone Oak CCD	4 843	3 850	2 641	2 070	1 762	1 226	138.19	131.66	36.8	15.7
Campbell city †	734	683	549	308	291	221	2.29	2.29	320.4	134.4
Lone Oak town †	521	521	467	234	248	231	0.80	0.80	653.5	293.5
Neylandville town (part)	–	3	(X)	–	1	(X)	–	–	–	–
Quinlan CCD	18 865	13 820	9 087	8 456	6 748	4 519	177.84	146.63	128.7	57.7
Hawk Cove city †	457	(X)	(X)	245	(X)	(X)	0.31	0.31	1 465.7	785.8
Quinlan city †	1 370	1 360	1 002	617	571	408	1.25	1.25	1 098.0	494.5
West Tawakoni town	1 462	932	840	759	537	482	2.11	2.10	696.9	361.8
Wolfe City CCD †	2 302	2 225	2 211	999	981	921	49.27	49.14	46.8	20.3
Wolfe City city	1 566	1 505	1 594	687	685	658	1.54	1.44	1 085.3	476.1
Hutchinson County	23 857	25 689	26 304	10 871	11 419	10 897	894.95	887.37	26.9	12.3
Borger CCD †	21 004	22 412	23 030	9 539	9 951	9 567	308.76	305.21	68.8	31.3
Borger city †	14 302	15 675	15 837	6 462	6 901	6 579	8.74	8.73	1 637.9	740.1
Fritch city (part)	2 226	2 325	2 299	958	955	839	1.21	1.21	1 840.9	792.2
Sanford town	203	218	249	113	114	121	0.13	0.13	1 517.1	844.5
Stinnett CCD †	2 853	3 277	3 274	1 332	1 468	1 330	586.19	582.16	4.9	2.3
Stinnett city †	1 936	2 166	2 222	870	945	858	1.99	1.99	972.8	437.2

U.S. Census Bureau, Census 2000

Table 5. **Population and Housing Units: 1980 to 2000; and Area Measurements and Density: 2000**—Con.

[For information concerning historical counts, see "User Notes." Density computed using land area. For information on nonsampling error and definitions, see text]

State County County Subdivision Place	Population			Housing units			2000 area measurements in square miles		2000 average per square mile	
	2000	1990	1980	2000	1990	1980	Total area	Land area	Population	Housing units
The State—Con.										
Irion County	1 771	1 629	1 386	914	842	702	1 051.59	1 051.48	1.7	0.9
Mertzon North CCD †	157	196	178	121	116	88	524.11	524.10	0.3	0.2
Mertzon South CCD †	1 614	1 433	1 208	793	726	614	527.47	527.37	3.1	1.5
Mertzon city	839	778	687	364	361	300	1.52	1.52	551.4	239.2
Jack County	8 763	6 981	7 408	3 668	3 497	3 371	920.11	916.61	9.6	4.0
Bryson CCD	1 153	1 069	1 103	582	543	479	173.06	172.85	6.7	3.4
Bryson city †	528	520	579	261	274	244	1.33	1.24	426.0	210.6
Jacksboro CCD †	6 159	4 740	5 318	2 427	2 389	2 453	577.16	574.33	10.7	4.2
Jacksboro city †	4 533	3 350	4 000	1 559	1 659	1 753	6.81	5.82	778.7	267.8
Perrin CCD †	1 451	1 172	987	659	565	439	169.90	169.42	8.6	3.9
Jackson County	14 391	13 039	13 352	6 545	5 841	5 384	857.03	829.49	17.3	7.9
Edna-Cordele CCD	7 947	7 230	7 482	3 533	3 116	2 975	271.06	263.07	30.2	13.4
Edna city †	5 899	5 343	5 650	2 609	2 279	2 212	3.90	3.90	1 512.0	668.7
Ganado CCD	3 113	2 872	2 934	1 308	1 193	1 118	123.06	118.21	26.3	11.1
Ganado city †	1 915	1 701	1 770	767	678	666	1.17	1.16	1 645.3	659.0
La Ward-Lolita CCD	2 121	1 737	1 702	1 135	984	763	270.88	258.25	8.2	4.4
La Ward city	200	162	218	79	76	85	0.81	0.81	245.8	97.1
Lolita CDP †	548	(X)	(X)	234	(X)	(X)	2.60	2.60	210.9	90.0
Vanderbilt CCD	1 210	1 200	1 234	569	548	528	192.01	189.96	6.4	3.0
Vanderbilt CDP †	411	(X)	(X)	163	(X)	(X)	1.89	1.89	217.2	86.1
Jasper County	35 604	31 102	30 781	16 576	13 824	12 889	969.62	937.40	38.0	17.7
Buna CCD	10 373	9 030	8 980	4 251	3 611	3 426	284.68	282.69	36.7	15.0
Buna CDP	2 269	2 127	2 093	956	887	828	5.96	5.95	381.4	160.7
Evadale CDP	1 430	1 422	1 601	591	546	574	17.71	17.05	83.9	34.7
Jasper CCD †	18 278	15 795	15 340	9 188	7 462	6 749	449.47	420.27	43.5	21.9
Browndell city	219	192	228	118	94	85	2.42	2.42	90.5	48.7
Jasper city †	8 247	r 7 160	6 959	3 467	r 2 971	2 773	10.40	10.34	797.4	335.2
Kirbyville CCD †	6 953	6 277	6 461	3 137	2 751	2 714	235.47	234.44	29.7	13.4
Kirbyville city †	2 085	1 871	1 972	931	849	918	2.44	2.44	856.1	382.2
Jeff Davis County	2 207	1 946	1 647	1 420	1 348	963	2 264.60	2 264.43	1.0	0.6
Fort Davis CCD	1 932	1 607	1 212	1 223	1 146	734	1 317.35	1 317.30	1.5	0.9
Fort Davis CDP †	1 050	(X)	(X)	525	(X)	(X)	5.58	5.58	188.2	94.1
Valentine CCD	275	339	435	197	202	229	947.25	947.13	0.3	0.2
Valentine town	187	217	328	138	121	171	0.48	0.48	388.8	286.9
Jefferson County	252 051	r 239 389	248 652	102 080	r 101 284	96 956	1 111.26	903.55	279.0	113.0
Beaumont CCD †	112 980	114 230	118 067	48 776	49 007	47 065	79.01	78.11	1 446.4	624.4
Beaumont city (part) †	112 930	114 177	118 067	48 768	48 987	47 065	77.60	76.81	1 470.3	635.0
East Jefferson CCD †	116 060	109 722	116 547	46 315	46 123	44 840	130.34	100.32	1 156.9	461.7
Beaumont city (part) †	847	73	–	–	–	–	3.36	3.34	253.6	–
Central Gardens CDP †	4 106	4 026	(X)	1 701	1 594	(X)	2.55	2.55	1 610.9	667.3
Groves city †	15 733	r 16 744	17 090	6 570	r 6 699	6 489	5.19	5.18	3 036.7	1 268.1
Nederland city †	17 422	16 192	16 855	7 226	6 501	6 039	5.70	5.69	3 063.2	1 270.5
Port Arthur city (part) †	57 106	58 056	60 562	24 403	25 461	23 922	70.57	45.03	1 268.1	541.9
Port Neches city †	13 601	r 12 908	13 944	5 656	r 5 219	5 288	9.20	9.13	1 490.4	619.8
Labelle CCD †	11 380	5 845	4 663	2 307	2 345	1 627	133.00	128.28	88.7	18.0
Beaumont city (part) †	–	–	–	–	–	–	3.78	3.69	–	–
Port Arthur city (part) †	–	(X)	(X)	–	(X)	(X)	1.43	1.29	–	–
Nome-China CCD †	9 324	8 352	7 875	3 695	3 288	2 893	233.39	232.33	40.1	15.9
Beaumont city (part) †	89	73	35	47	34	–	1.19	1.18	75.3	39.7
Bevil Oaks city †	1 346	1 350	1 306	552	498	429	2.10	2.10	640.2	262.6
China city †	1 112	1 144	1 351	458	463	487	1.30	1.29	862.8	355.4
Nome city †	515	448	550	205	187	201	1.24	1.24	413.8	164.7
Sabine Pass CCD †	2 307	1 248	1 500	987	526	531	535.52	364.50	6.3	2.7
Port Arthur city (part) †	649	668	689	310	285	211	67.15	32.20	20.2	9.6
Jim Hogg County	5 281	5 109	5 168	2 308	2 103	1 766	1 136.16	1 136.11	4.6	2.0
North Jim Hogg CCD	5 117	4 944	4 898	2 135	1 969	1 638	338.45	338.42	15.1	6.3
Hebbronville CDP †	4 498	4 465	4 684	1 853	1 741	1 558	5.89	5.89	763.4	314.5
Las Lomitas CDP †	267	(X)	(X)	87	(X)	(X)	3.96	3.96	67.5	22.0
South Fork Estates CDP †	47	(X)	(X)	21	(X)	(X)	3.37	3.37	14.0	6.2
South Jim Hogg CCD	164	165	270	173	134	128	797.72	797.69	0.2	0.2
Guerra CDP †	8	(X)	(X)	12	(X)	(X)	5.91	5.91	1.4	2.0
Jim Wells County	39 326	37 679	36 498	14 819	13 948	12 158	868.22	864.52	45.5	17.1
Alice CCD	28 547	28 292	28 631	10 438	10 130	9 331	395.00	394.24	72.4	26.5
Alice city †	19 010	19 788	20 961	6 998	7 198	6 760	12.30	11.90	1 597.4	588.0
Alice Acres CDP †	491	(X)	(X)	141	(X)	(X)	5.90	5.90	83.2	23.9
Coyote Acres CDP †	389	(X)	(X)	113	(X)	(X)	5.11	5.11	76.2	22.1
Loma Linda East CDP †	214	(X)	(X)	64	(X)	(X)	5.19	5.19	41.2	12.3
Rancho Alegre CDP †	1 775	(X)	(X)	602	(X)	(X)	1.26	1.26	1 412.5	479.1
San Diego city (part)	825	874	894	312	299	298	0.29	0.29	2 847.7	1 076.9
Orange Grove-Sandia CCD	6 907	5 336	3 772	2 847	2 304	1 420	323.42	320.62	21.5	8.9
Alfred-South La Paloma CDP †	451	(X)	(X)	187	(X)	(X)	4.47	4.46	101.1	41.9
K-Bar Ranch CDP †	350	(X)	(X)	116	(X)	(X)	3.41	3.41	102.6	34.0
Orange Grove city †	1 288	1 175	1 212	515	475	441	1.08	1.08	1 192.6	476.9
Owl Ranch-Amargosa CDP †	527	(X)	(X)	206	(X)	(X)	2.26	2.26	233.3	91.2
Pernitas Point village (part)	74	49	(X)	53	41	(X)	0.09	0.09	810.1	580.2
Sandia CDP †	431	(X)	(X)	158	(X)	(X)	0.97	0.97	445.3	163.2
Westdale CDP †	295	(X)	(X)	106	(X)	(X)	3.78	3.78	78.0	28.0
Premont CCD	3 872	4 051	4 095	1 534	1 514	1 407	149.80	149.66	25.9	10.3
Premont city	2 772	2 914	2 984	1 072	1 069	1 007	1.71	1.71	1 622.6	627.5
Johnson County	126 811	97 165	67 649	46 269	37 029	24 777	734.46	729.42	173.9	63.4
Alvarado CCD	35 659	23 657	12 212	12 355	8 577	4 332	170.47	169.49	210.4	72.9
Alvarado city †	3 288	2 918	2 701	1 266	1 163	971	3.91	3.90	842.5	324.4
Burleson city (part) †	719	666	(X)	267	238	(X)	1.53	1.53	469.7	174.4
Keene city (part) †	6	(X)	(X)	3	(X)	(X)	0.04	0.04	140.1	70.1
Mansfield city (part) †	622	617	22	198	243	9	6.89	6.89	90.3	28.7
Venus town (part) †	910	960	518	344	214	206	2.07	2.07	440.2	166.4
Burleson-Joshua CCD †	40 146	31 474	22 132	14 680	11 643	7 352	111.58	111.46	360.2	131.7
Briaroaks city	493	535	592	181	190	178	1.03	1.03	477.5	175.3
Burleson city (part) †	16 795	13 487	10 611	6 258	4 958	3 460	15.94	15.88	1 057.8	394.2
Cleburne city (part) †	111	116	(X)	39	45	(X)	0.18	0.18	630.1	221.4
Cross Timber town †	277	(X)	(X)	115	(X)	(X)	1.38	1.38	200.5	83.2
Crowley city (part)	–	–	(X)	–	–	(X)	0.01	0.01	–	–
Joshua city (part) †	4 528	r 3 821	1 470	1 723	r 1 558	643	6.50	6.49	698.0	265.6

Table 5. **Population and Housing Units: 1980 to 2000; and Area Measurements and Density: 2000**—Con.

[For information concerning historical counts, see "User Notes." Density computed using land area. For information on nonsampling error and definitions, see text]

State County County Subdivision Place	Population			Housing units			2000 area measurements in square miles		2000 average per square mile	
	2000	1990	1980	2000	1990	1980	Total area	Land area	Population	Housing units
The State—Con.										
Johnson County—Con.										
Cleburne CCD †	41 202	34 589	27 743	15 546	13 882	10 935	216.66	213.27	193.2	72.9
Cleburne city (part) †	25 894	22 089	19 218	9 871	9 189	7 761	30.21	27.54	940.2	358.4
Joshua city (part) †	–	(X)	(X)	–	(X)	(X)	0.02	0.02	–	–
Keene city (part) †	4 997	3 944	3 013	1 769	1 414	986	2.77	2.76	1 808.6	640.3
Rio Vista city †	656	541	509	260	201	193	0.79	0.79	828.3	328.3
Godley CCD †	3 418	2 595	1 959	1 289	1 002	776	136.21	135.93	25.1	9.5
Cleburne city (part) †	–	–	–	–	–	–	0.07	0.07	–	–
Godley city †	879	569	614	313	240	255	1.68	1.68	523.7	186.5
Grandview CCD	6 386	4 850	3 603	2 399	1 925	1 382	99.53	99.28	64.3	24.2
Grandview city †	1 358	1 245	1 205	544	509	511	1.70	1.70	800.8	320.8
Jones County	20 785	16 490	17 268	7 236	7 639	7 461	937.13	930.99	22.3	7.8
Anson CCD †	3 621	3 724	3 994	1 555	1 664	1 682	201.48	200.82	18.0	7.7
Anson city	2 556	2 644	2 831	1 089	1 159	1 222	2.10	2.10	1 219.2	519.5
Hamlin CCD †	2 541	3 173	3 783	1 243	1 444	1 576	159.65	159.05	16.0	7.8
Hamlin city (part)	2 248	2 788	3 248	1 090	1 252	1 355	4.42	4.42	509.1	246.9
Hawley-Noodle CCD †	9 763	4 408	3 564	2 181	1 992	1 621	317.48	312.99	31.2	7.0
Abilene city (part) †	5 488	797	503	452	506	437	17.06	13.15	417.3	34.4
Hawley city	646	606	679	264	249	242	2.94	2.94	219.7	89.8
Lueders CCD †	742	866	770	379	446	358	121.82	121.60	6.1	3.1
Lueders city (part) †	300	365	420	168	205	210	0.61	0.61	488.4	273.5
Stamford CCD	4 118	4 319	5 157	1 878	2 093	2 224	136.70	136.53	30.2	13.8
Stamford city (part) †	3 593	3 781	4 497	1 641	1 808	1 915	3.28	3.22	1 114.3	508.9
Karnes County	15 446	12 455	13 593	5 479	5 117	5 283	753.58	750.32	20.6	7.3
Falls City CCD †	1 455	1 266	1 384	643	544	546	115.78	114.49	12.7	5.6
Falls City city	591	478	580	242	207	218	0.90	0.90	653.4	267.5
Gillett CCD	635	641	756	360	309	338	195.05	194.57	3.3	1.9
Karnes City CCD †	4 433	3 827	4 117	1 620	1 520	1 598	141.48	141.04	31.4	11.5
Karnes City city †	3 457	2 916	3 296	1 180	1 101	1 183	2.12	2.12	1 627.6	555.6
Kenedy CCD	7 412	5 118	5 577	2 123	2 046	2 081	187.33	186.31	39.8	11.4
Kenedy city †	3 487	3 763	4 356	1 550	1 453	1 562	3.32	3.32	1 049.2	466.4
Runge CCD	1 511	1 603	1 759	733	698	720	113.96	113.91	13.3	6.4
Runge town	1 080	1 139	1 244	461	466	455	1.18	1.18	918.7	392.1
Kaufman County	71 313	52 220	39 038	26 133	20 097	14 303	806.81	786.04	90.7	33.2
Cedar Creek Lake CCD †	7 547	5 826	4 653	3 147	2 431	1 910	103.92	89.36	84.5	35.2
Kemp town (part)	1 133	1 184	1 035	497	516	442	1.82	1.77	641.2	281.3
Mabank town (part) †	1 833	1 458	1 287	765	643	538	2.41	2.37	772.3	322.3
Seven Points city (part) †	–	–	(X)	–	–	(X)	0.02	0.02	–	–
Crandall CCD	7 601	4 893	3 097	2 670	1 776	1 086	102.79	102.03	74.5	26.2
Combine city (part)	1 164	895	560	416	303	187	4.50	4.50	258.7	92.4
Crandall city (part) †	2 774	1 652	831	914	599	312	2.75	2.75	1 007.5	332.0
Rosser village (part) †	363	363	(X)	151	133	(X)	1.78	1.76	205.9	85.6
Seagoville city (part)	–	–	–	–	–	–	0.23	0.23	–	–
Forney CCD	11 932	6 803	4 090	4 124	2 559	1 547	91.84	90.32	132.1	45.7
Crandall city (part) †	–	–	–	–	–	–	0.06	0.06	–	–
Dallas city (part)	–	7	1	–	3	1	3.33	2.00	–	–
Forney city †	5 588	4 070	2 483	2 001	1 567	980	7.84	7.84	712.5	255.1
Mesquite city (part) †	1	(X)	(X)	1	(X)	(X)	0.25	0.25	4.1	4.1
Seagoville city (part)	7	–	6	2	1	2	1.32	1.32	5.3	1.5
Talty city †	1 028	(X)	(X)	338	(X)	(X)	2.99	2.99	344.3	113.2
Kaufman CCD †	13 517	10 646	7 704	4 867	4 084	2 815	160.04	159.48	84.8	30.5
Cottonwood city †	181	156	(X)	69	64	(X)	1.55	1.55	117.1	44.6
Grays Prairie village	296	286	(X)	103	102	(X)	1.26	1.26	235.5	81.9
Kaufman city (part) †	6 488	5 238	4 658	2 309	2 067	1 671	6.80	6.62	980.1	348.8
Kemp town (part)	–	–	(X)	–	–	(X)	–	–	–	–
Oak Grove town	710	557	319	265	192	100	2.11	2.11	336.4	125.6
Rosser village (part) †	16	3	(X)	5	1	(X)	0.25	0.25	64.9	20.3
Terrell CCD	20 198	17 411	16 204	7 550	6 695	5 720	170.56	168.16	120.1	44.9
Terrell city (part) †	13 372	12 335	13 172	4 949	4 680	4 566	16.02	15.68	852.8	315.6
Terrell South CCD	10 518	6 641	3 290	3 775	2 552	1 225	177.66	176.70	59.5	21.4
Crandall city (part) †	–	–	–	–	–	–	0.03	0.03	–	–
Kaufman city (part) †	2	–	(X)	1	–	(X)	0.02	0.02	121.4	60.7
Oak Ridge town †	400	268	183	152	102	66	2.24	2.24	178.8	67.9
Post Oak Bend City town	404	264	266	145	110	91	2.05	2.05	196.6	70.6
Terrell city (part) †	234	155	97	83	55	35	2.63	2.63	88.8	31.5
Kendall County	23 743	14 589	10 635	9 609	6 137	4 710	663.04	662.44	35.8	14.5
Boerne CCD	18 236	11 082	7 649	7 009	4 428	3 139	254.81	254.30	71.7	27.6
Boerne city †	6 178	r 4 361	3 229	2 466	r 1 652	1 208	6.12	5.82	1 061.1	423.5
Fair Oaks Ranch city (part) †	650	169	(X)	208	57	(X)	2.29	2.29	284.0	90.9
Comfort CCD	5 507	3 507	2 986	2 600	1 709	1 571	408.23	408.14	13.5	6.4
Comfort CDP	2 358	1 477	1 226	917	646	567	3.22	3.21	735.6	286.1
Kenedy County †	414	460	543	281	213	205	1 945.60	1 456.77	0.3	0.2
Sarita CCD †	414	460	543	281	213	205	1 945.60	1 456.77	0.3	0.2
Kent County	859	1 010	1 145	551	603	549	902.91	902.33	1.0	0.6
Jayton North CCD †	243	265	337	182	211	149	332.41	332.18	0.7	0.5
Girard CDP †	62	(X)	(X)	28	(X)	(X)	1.46	1.46	42.4	19.2
Jayton city (part) †	26	9	(X)	15	10	(X)	0.52	0.52	50.1	28.9
Jayton South CCD †	616	745	808	369	392	400	570.49	570.15	1.1	0.6
Jayton city (part) †	487	599	638	262	271	281	1.18	1.18	412.2	221.7
Kerr County	43 653	36 304	28 780	20 228	17 161	13 137	1 107.66	1 106.12	39.5	18.3
Center Point CCD †	3 450	2 701	2 162	1 584	1 286	1 027	129.88	129.76	26.6	12.2
Ingram CCD †	9 602	7 471	5 191	4 832	3 821	2 921	757.20	756.42	12.7	6.4
Ingram city †	1 740	1 408	(X)	711	638	(X)	1.28	1.28	1 364.1	557.4
Kerrville city (part) †	155	45	(X)	123	25	(X)	0.37	0.37	418.8	332.4
Kerrville CCD †	30 601	26 132	21 427	13 812	12 054	9 189	220.58	219.94	139.1	62.8
Kerrville city (part) †	20 270	17 339	15 276	9 354	8 290	6 422	16.57	16.34	1 240.7	572.5
Kimble County	4 468	4 122	4 063	2 996	2 593	2 415	1 250.92	1 250.70	3.6	2.4
Junction Northwest CCD †	1 210	1 098	850	1 076	828	691	704.16	704.16	1.7	1.5
Junction city (part)	230	261	(X)	109	122	(X)	0.35	0.35	659.7	312.6
Junction Southeast CCD †	3 258	3 024	3 213	1 920	1 765	1 724	546.76	546.53	6.0	3.5
Junction city (part)	2 388	2 393	2 593	1 113	1 125	1 175	1.94	1.94	1 232.3	574.4
King County	356	354	425	174	191	215	913.33	912.29	0.4	0.2
Guthrie CCD	356	354	425	174	191	215	913.33	912.29	0.4	0.2

Table 5. **Population and Housing Units: 1980 to 2000; and Area Measurements and Density: 2000**—Con.

[For information concerning historical counts, see "User Notes." Density computed using land area. For information on nonsampling error and definitions, see text]

State County County Subdivision Place	Population			Housing units			2000 area measurements in square miles		2000 average per square mile	
	2000	1990	1980	2000	1990	1980	Total area	Land area	Population	Housing units
The State—Con.										
Kinney County	3 379	3 119	2 279	1 907	1 821	1 101	1 365.31	1 363.44	2.5	1.4
Brackettville CCD	3 379	3 119	2 279	1 907	1 821	1 101	1 365.31	1 363.44	2.5	1.4
Brackettville city	1 876	1 740	1 676	766	748	722	3.17	3.17	591.8	241.6
Spofford city	75	68	77	38	39	32	0.25	0.25	298.8	151.4
Kleberg County †	31 549	30 274	33 358	12 743	12 008	11 209	1 090.29	870.97	36.2	14.6
Kingsville CCD	29 523	28 435	31 722	11 839	11 188	10 634	873.01	663.50	44.5	17.8
Corpus Christi city (part) †	–	–	–	–	–	–	27.44	0.24	–	–
Kingsville city †	25 575	25 276	28 808	10 427	10 100	9 946	13.87	13.83	1 848.8	753.8
Riviera CCD †	2 026	1 839	1 636	904	820	575	217.28	207.48	9.8	4.4
Knox County	4 253	4 837	5 329	2 129	2 459	2 438	855.43	849.00	5.0	2.5
Benjamin CCD	539	535	678	312	365	415	617.29	611.13	0.9	0.5
Benjamin city	264	225	257	119	131	141	1.04	1.04	254.5	114.7
Goree CCD	386	523	649	202	264	277	73.62	73.60	5.2	2.7
Goree city	321	412	524	157	191	208	1.45	1.45	220.7	107.9
Knox City CCD	1 456	1 751	1 797	734	833	761	64.90	64.70	22.5	11.3
Knox City town †	1 219	1 440	1 546	613	683	652	0.84	0.84	1 457.3	732.8
Munday CCD	1 872	2 028	2 205	881	997	985	99.62	99.57	18.8	8.8
Munday city	1 527	1 600	1 738	701	743	775	1.42	1.42	1 078.5	495.1
Lamar County	48 499	43 949	42 156	21 113	18 964	17 619	932.47	916.81	52.9	23.0
Biardstown CCD †	1 019	866	833	432	359	358	84.45	84.21	12.1	5.1
Paris city (part) †	–	(X)	(X)	–	(X)	(X)	0.05	0.05	–	–
Blossom CCD	3 926	3 253	3 079	1 596	1 276	1 228	129.06	128.23	30.6	12.4
Blossom city †	1 439	1 440	1 487	606	568	573	2.55	2.51	573.2	241.4
Deport CCD	2 210	2 121	2 033	933	853	807	102.44	102.21	21.6	9.1
Deport city (part)	664	712	683	289	295	302	0.97	0.97	687.6	299.3
Paris city (part) †	8	(X)	(X)	2	(X)	(X)	0.06	0.06	136.1	34.0
Howland CCD †	913	721	794	377	306	326	60.36	60.10	15.2	6.3
Paris city (part) †	6	(X)	(X)	3	(X)	(X)	0.03	0.03	222.8	111.4
Paris CCD †	30 392	29 017	28 671	13 553	12 847	12 142	96.81	95.26	319.0	142.3
Paris city (part) †	25 862	24 699	25 498	11 764	11 191	10 957	41.73	40.81	633.7	288.3
Reno city †	2 767	1 784	1 059	1 089	663	382	3.79	3.78	731.1	287.8
Sun Valley city	51	60	76	31	30	28	0.15	0.15	332.0	201.8
Powderly CCD †	4 305	3 153	2 422	1 784	1 248	937	100.35	95.61	45.0	18.7
Paris city (part) †	21	–	(X)	7	–	(X)	2.53	1.79	11.7	3.9
Roxton CCD †	1 398	1 222	1 294	635	601	612	103.07	102.86	13.6	6.2
Roxton city †	694	639	735	326	344	345	0.88	0.87	797.3	374.5
Sumner CCD †	4 336	3 596	3 030	1 803	1 474	1 209	255.93	248.33	17.5	7.3
Paris city (part) †	1	(X)	(X)	1	(X)	(X)	0.02	0.02	41.3	41.3
Toco city	89	127	164	35	36	37	0.17	0.17	523.7	205.9
Lamb County	14 709	15 072	18 669	6 294	6 531	6 992	1 017.73	1 016.21	14.5	6.2
Earth CCD	1 791	2 035	2 746	773	845	944	184.52	184.51	9.7	4.2
Earth city	1 109	1 228	1 512	458	469	480	1.20	1.20	926.2	382.5
Springlake town	135	132	222	68	69	84	1.02	1.02	132.6	66.8
Littlefield CCD	7 624	7 766	9 550	3 341	3 388	3 632	272.19	272.17	28.0	12.3
Littlefield city	6 507	6 489	7 409	2 784	2 791	2 831	5.99	5.99	1 085.4	464.4
Spade CDP †	100	(X)	(X)	49	(X)	(X)	1.96	1.96	51.0	25.0
Olton CCD	2 921	2 795	3 247	1 123	1 143	1 212	208.38	208.35	14.0	5.4
Olton city	2 288	2 116	2 235	852	843	852	1.36	1.36	1 683.8	627.0
Sudan-Amherst CCD	2 373	2 476	3 126	1 057	1 155	1 204	352.64	351.19	6.8	3.0
Amherst city	791	742	971	341	361	381	0.83	0.83	951.4	410.2
Sudan city †	1 039	983	1 091	460	458	436	0.91	0.91	1 145.3	507.1
Lampasas County	17 762	13 521	12 005	7 601	6 193	5 091	713.96	712.04	24.9	10.7
Adamsville CCD	1 085	724	750	624	475	376	232.44	232.34	4.7	2.7
Lampasas CCD	15 224	11 583	10 015	6 181	5 033	4 078	234.92	234.27	65.0	26.4
Copperas Cove city (part) †	137	–	(X)	71	–	(X)	2.75	2.75	49.9	25.8
Kempner city †	1 004	(X)	(X)	373	(X)	(X)	2.23	2.23	450.3	167.3
Lampasas city †	6 786	6 382	6 165	2 799	2 863	2 586	6.22	6.18	1 097.3	452.6
Lometa CCD	1 453	1 214	1 240	796	685	637	246.60	245.44	5.9	3.2
Lometa city	782	625	666	339	333	319	0.90	0.90	866.6	375.7
La Salle County	5 866	5 254	5 514	2 436	2 244	2 172	1 494.23	1 488.85	3.9	1.6
Cotulla CCD	5 047	4 433	4 692	2 047	1 905	1 870	1 136.77	1 132.61	4.5	1.8
Cotulla city	3 614	3 694	3 912	1 504	1 416	1 451	1.97	1.97	1 831.8	762.3
Fowlerton CDP †	62	(X)	(X)	45	(X)	(X)	2.18	2.18	28.5	20.7
Encinal CCD	819	821	822	389	339	302	357.46	356.24	2.3	1.1
Encinal city	629	620	704	276	247	238	0.39	0.39	1 616.4	709.2
Lavaca County	19 210	18 690	19 004	9 657	9 549	8 743	970.35	969.90	19.8	10.0
Hallettsville CCD	6 977	6 905	6 817	3 626	3 833	3 351	499.12	498.83	14.0	7.3
Hallettsville city †	2 345	2 718	2 865	1 223	1 239	1 275	2.23	2.23	1 051.0	548.1
Moulton CCD	2 548	2 459	2 515	1 376	1 264	1 239	131.86	131.79	19.3	10.4
Moulton town	944	923	1 009	451	438	436	0.82	0.82	1 147.2	548.1
Shiner CCD	3 650	3 596	3 712	1 826	1 781	1 697	79.93	79.91	45.7	22.9
Shiner city †	2 070	2 074	2 213	1 016	1 017	979	2.44	2.44	849.9	417.1
Yoakum CCD	6 035	5 730	5 960	2 829	2 671	2 456	259.44	259.37	23.3	10.9
Yoakum city (part) †	3 594	3 457	3 823	1 630	1 569	1 501	2.76	2.75	1 307.7	593.1
Lee County	15 657	12 854	10 952	6 851	5 773	4 375	634.03	628.50	24.9	10.9
Giddings CCD	8 622	7 335	6 394	3 403	3 092	2 341	186.16	185.00	46.6	18.4
Giddings city	5 105	4 093	3 950	1 852	1 754	1 500	5.18	5.15	991.9	359.9
Lexington CCD †	4 174	3 138	2 432	1 931	1 444	1 079	208.24	207.03	20.2	9.3
Lexington town †	1 178	953	1 065	540	439	448	1.19	1.19	992.4	454.9
Lincoln-Dime Box CCD †	2 861	2 381	2 126	1 517	1 237	955	239.64	236.48	12.1	6.4
Leon County	15 335	12 665	9 594	8 299	7 019	4 888	1 080.38	1 072.04	14.3	7.7
Buffalo CCD	3 673	2 977	2 214	1 680	1 418	1 003	113.87	113.19	32.5	14.8
Buffalo city †	1 804	1 555	1 507	815	750	621	4.04	4.02	448.7	202.7
Centerville CCD †	3 962	3 098	2 419	2 376	1 886	1 258	390.61	389.54	10.2	6.1
Centerville city †	903	812	799	464	411	377	1.45	1.45	620.9	319.0
Leona city †	181	178	165	91	86	77	2.18	2.18	83.2	41.8
Jewett-Marquez CCD	3 161	2 833	1 853	1 648	1 590	919	228.09	223.73	14.1	7.4
Jewett city †	861	668	597	399	355	288	2.07	2.06	418.4	193.9
Marquez city	220	270	231	113	143	105	1.20	1.20	183.3	94.1
Normangee CCD †	3 237	2 575	1 908	1 826	1 528	1 081	179.38	178.35	18.1	10.2
Normangee town (part)	675	639	580	328	326	282	0.85	0.85	798.5	388.0
Oakwood CCD	1 302	1 182	1 200	769	597	627	168.44	167.23	7.8	4.6
Oakwood town (part)	462	527	606	252	237	301	1.04	1.04	445.5	243.0

Table 5. **Population and Housing Units: 1980 to 2000; and Area Measurements and Density: 2000**—Con.

[For information concerning historical counts, see "User Notes." Density computed using land area. For information on nonsampling error and definitions, see text]

State County County Subdivision Place	Population			Housing units			2000 area measurements in square miles		2000 average per square mile	
	2000	1990	1980	2000	1990	1980	Total area	Land area	Population	Housing units
The State—Con.										
Liberty County	70 154	52 726	47 088	26 359	22 243	19 806	1 176.22	1 159.68	60.5	22.7
Cleveland CCD †	23 278	18 494	16 068	9 156	7 724	6 912	356.25	351.22	66.3	26.1
Cleveland city †	7 605	7 124	5 977	2 976	2 838	2 505	4.81	4.81	1 580.5	618.5
Dayton Lakes city	101	191	(X)	78	163	(X)	0.96	0.84	120.4	93.0
Kenefick town (part) †	–	–	(X)	–	–	(X)	0.01	0.01	–	–
North Cleveland city †	263	176	259	109	87	108	1.95	1.92	136.8	56.7
Plum Grove city	930	480	455	314	188	191	7.31	7.31	127.2	42.9
Daisetta CCD †	3 809	3 956	4 243	1 520	1 675	1 677	138.19	137.00	27.8	11.1
Daisetta city	1 034	969	1 177	413	431	491	1.48	1.48	701.0	280.0
Devers city (part)	121	314	500	43	150	191	1.18	1.18	102.8	36.5
Hardin city (part) †	292	175	306	122	66	119	0.80	0.80	363.2	151.8
Hardin-Rye CCD	5 057	4 294	3 902	2 604	2 719	2 289	176.75	172.61	29.3	15.1
Hardin city (part) †	400	357	376	160	157	152	1.11	1.11	361.1	144.4
Liberty-Dayton CCD †	38 010	25 982	22 875	13 079	10 125	8 928	505.04	498.84	76.2	26.2
Ames city †	1 079	989	1 155	444	388	414	3.17	3.17	340.5	140.1
Dayton city †	5 709	r 5 042	4 908	2 371	r 2 007	1 848	11.04	11.04	517.1	214.8
Devers city (part)	295	4	7	122	3	4	0.69	0.69	425.3	175.9
Hardin city (part) †	63	31	97	23	11	41	0.38	0.38	165.5	60.4
Kenefick town (part) †	667	435	763	255	158	254	1.52	1.52	439.4	168.0
Liberty city †	8 033	r 7 690	7 945	3 187	r 3 106	3 120	35.41	35.05	229.2	90.9
Mont Belvieu city (part) †	–	–	(X)	–	–	(X)	0.15	0.15	–	–
Limestone County	22 051	20 946	20 224	9 725	9 922	8 905	933.15	908.88	24.3	10.7
Coolidge CCD	1 203	1 042	1 438	517	536	596	102.55	101.31	11.9	5.1
Coolidge town	848	748	810	339	362	388	1.00	0.97	878.6	351.2
Groesbeck CCD †	5 733	4 667	4 273	2 108	2 107	2 053	169.35	167.88	34.1	12.6
Groesbeck city †	4 291	r 3 360	3 373	1 457	r 1 460	1 545	3.77	3.76	1 141.3	387.5
Mart city (part) †	–	(X)	(X)	–	(X)	(X)	0.08	0.08	–	–
Kosse CCD	929	854	773	482	486	461	107.97	107.79	8.6	4.5
Kosse town	497	505	484	269	279	257	1.30	1.30	381.7	206.6
Mexia CCD †	10 096	10 971	11 103	4 129	4 470	4 370	116.82	115.46	87.4	35.8
Mexia city	6 563	6 933	7 094	2 750	3 088	3 163	5.15	5.15	1 273.9	533.8
Tehuacana town †	307	322	265	147	149	142	1.61	1.61	190.3	91.1
Personville CCD	1 498	1 317	957	889	882	501	129.80	118.60	12.6	7.5
Prairie Hill CCD	782	657	656	378	359	362	140.85	140.67	5.6	2.7
Thornton CCD	1 810	1 438	1 024	1 222	1 082	562	165.81	157.17	11.5	7.8
Thornton town	525	540	498	248	260	258	1.00	0.99	529.5	250.1
Lipscomb County	3 057	3 143	3 766	1 541	1 683	1 558	932.22	932.11	3.3	1.7
Booker CCD	1 817	1 811	1 895	814	872	748	274.81	274.78	6.6	3.0
Booker town (part)	1 306	1 231	1 201	535	558	443	0.84	0.84	1 560.5	639.3
Darrouzett town	303	343	444	182	197	202	0.37	0.37	809.7	486.3
Follett CCD	568	626	836	339	365	366	265.75	265.73	2.1	1.3
Follett city	412	441	547	242	254	259	0.97	0.97	425.1	249.7
Higgins CCD	672	706	1 035	388	446	444	391.66	391.60	1.7	1.0
Higgins city †	425	464	702	253	271	306	1.09	1.09	388.7	231.4
Lipscomb CDP †	44	(X)	(X)	35	(X)	(X)	5.10	5.10	8.6	6.9
Live Oak County	12 309	9 556	9 606	6 196	5 519	4 898	1 078.83	1 036.30	11.9	6.0
George West CCD	7 051	5 970	5 814	4 316	3 939	3 311	609.28	588.82	12.0	7.3
George West city	2 524	2 586	2 627	1 035	1 013	922	1.90	1.90	1 327.3	544.3
Pernitas Point village (part)	195	125	(X)	155	123	(X)	0.46	0.46	421.5	335.0
Three Rivers CCD	5 258	3 586	3 792	1 880	1 580	1 587	469.55	447.48	11.8	4.2
Three Rivers city †	1 878	1 889	2 133	876	807	848	1.45	1.44	1 299.7	606.2
Llano County	17 044	11 631	10 144	11 829	9 773	7 570	966.18	934.76	18.2	12.7
Llano North CCD	9 064	5 819	5 228	6 138	4 803	4 043	435.84	411.91	22.0	14.9
Buchanan Dam CDP	1 688	1 099	(X)	1 294	995	(X)	20.14	7.61	221.7	170.0
Kingsland CDP	4 584	2 725	2 241	2 803	2 031	1 550	9.77	9.00	509.4	311.5
Llano city (part) †	–	(X)	(X)	–	(X)	(X)	0.47	0.42	–	–
Llano South CCD	7 980	5 812	4 916	5 691	4 970	3 527	530.34	522.85	15.3	10.9
Horseshoe Bay CDP (part)	2 648	1 222	(X)	2 454	1 932	(X)	15.31	12.47	212.4	196.8
Llano city (part) †	3 325	2 962	3 071	1 539	1 437	1 323	4.23	4.02	826.9	382.7
Sunrise Beach Village city	704	497	420	776	712	612	2.29	1.65	425.5	469.0
Loving County	67	107	91	70	59	50	676.85	673.08	0.1	0.1
Mentone CCD	67	107	91	70	59	50	676.85	673.08	0.1	0.1
Lubbock County	242 628	222 636	211 651	100 595	91 770	80 509	900.70	899.49	269.7	111.8
Idalou CCD †	3 906	5 619	6 019	1 545	2 244	2 300	166.33	166.33	23.5	9.3
Idalou city †	2 157	2 074	2 348	851	791	833	0.98	0.98	2 201.5	868.6
Lubbock CCD †	223 363	205 296	193 385	92 806	84 934	73 688	447.07	446.42	500.3	207.9
Abernathy city (part)	708	588	699	278	245	274	0.25	0.25	2 820.1	1 107.3
Buffalo Springs village (part) †	–	(X)	(X)	–	(X)	(X)	0.01	0.01	–	–
Lubbock city †	199 564	186 206	174 361	84 066	77 852	67 177	114.91	114.81	1 738.2	732.2
New Deal town †	708	521	637	262	200	224	1.03	1.03	684.1	253.2
Reese Center CDP †	42	(X)	(X)	14	(X)	(X)	6.52	6.52	6.4	2.1
Wolfforth city †	2 554	1 941	1 701	972	703	561	1.50	1.50	1 700.6	647.2
Shallowater CCD †	5 674	4 342	4 131	2 107	1 613	1 532	136.01	135.94	41.7	15.5
Shallowater city †	2 086	1 708	1 932	784	624	664	0.92	0.92	2 272.7	854.2
Slaton CCD †	9 685	7 379	8 116	4 137	2 979	2 989	151.28	150.80	64.2	27.4
Buffalo Springs village (part) †	493	r 453	(X)	303	r 271	(X)	1.92	1.57	314.7	193.4
Ransom Canyon town	1 011	134	78	412	52	27	0.94	0.83	1 213.1	494.4
Slaton city †	6 109	6 078	6 804	2 565	2 440	2 481	5.42	5.42	1 126.7	473.1
Lynn County	6 550	6 758	8 605	2 671	2 978	3 171	893.46	891.88	7.3	3.0
O'Donnell CCD	1 266	1 381	1 732	525	610	656	201.41	201.35	6.3	2.6
O'Donnell city (part)	900	968	1 076	373	438	395	0.68	0.68	1 319.8	547.0
Tahoka CCD	4 236	4 309	5 540	1 746	1 908	2 072	569.56	568.05	7.5	3.1
New Home city	320	175	274	108	71	109	1.00	1.00	319.2	107.7
Tahoka city	2 910	2 868	3 262	1 194	1 222	1 235	2.40	2.40	1 213.9	498.1
Wilson CCD	1 048	1 068	1 333	400	460	443	122.49	122.49	8.6	3.3
Wilson city	532	568	578	194	211	184	0.65	0.65	816.8	297.8
McCulloch County	8 205	8 778	8 735	4 184	4 424	4 070	1 073.35	1 069.31	7.7	3.9
Brady CCD †	6 882	7 374	7 265	3 329	3 516	3 272	394.66	391.84	17.6	8.5
Brady city	5 523	5 946	5 969	2 603	2 683	2 677	11.51	9.19	601.1	283.3
Melvin CCD †	707	790	930	472	516	532	417.37	416.75	1.7	1.1
Melvin town	155	184	202	100	114	127	0.47	0.47	329.2	212.4
Rochelle CCD	616	614	540	383	392	266	261.32	260.71	2.4	1.5

U.S. Census Bureau, Census 2000

Table 5. **Population and Housing Units: 1980 to 2000; and Area Measurements and Density: 2000**—Con.

[For information concerning historical counts, see "User Notes." Density computed using land area. For information on nonsampling error and definitions, see text]

State County County Subdivision Place	Population			Housing units			2000 area measurements in square miles		2000 average per square mile	
	2000	1990	1980	2000	1990	1980	Total area	Land area	Population	Housing units
The State—Con.										
McLennan County	213 517	189 123	170 755	84 795	78 857	65 934	1 060.23	1 041.88	204.9	81.4
Axtell CCD †	3 872	3 235	2 463	1 523	1 246	982	107.44	104.62	37.0	14.6
Hallsburg city (part)	75	80	45	28	30	23	2.29	2.24	33.4	12.5
Leroy city	335	292	253	134	121	108	1.91	1.91	175.7	70.3
China Spring CCD †	4 087	2 984	2 013	1 472	1 091	702	52.66	52.63	77.6	28.0
Waco city (part) †	–	–	–	–	–	–	0.15	0.15	–	–
Crawford CCD	4 330	3 248	2 515	1 643	1 296	988	170.88	170.87	25.3	9.6
Crawford town †	705	631	610	277	267	244	0.92	0.92	763.1	299.8
Valley Mills city (part)	3	–	10	1	–	4	0.01	0.01	279.2	93.1
Waco city (part) †	–	–	–	–	–	–	0.47	0.47	–	–
Elm Mott CCD †	6 011	4 183	3 004	2 259	1 642	1 186	45.62	45.55	132.0	49.6
Lacy-Lakeview city (part) †	11	(X)	(X)	5	(X)	(X)	0.21	0.21	53.6	24.4
Ross city (part) †	60	52	50	23	21	16	0.36	0.36	165.6	63.5
Waco city (part) †	–	–	(X)	–	–	(X)	0.13	0.13	–	–
McGregor CCD	6 849	5 853	5 515	2 615	2 295	2 113	81.90	81.90	83.6	31.9
McGregor city (part) †	4 727	4 683	4 513	1 856	1 876	1 743	18.44	18.44	256.4	100.7
Waco city (part) †	1 354	(X)	(X)	447	(X)	(X)	2.99	2.99	452.4	149.4
Mart CCD †	5 772	5 076	4 935	2 366	2 241	1 971	98.74	95.90	60.2	24.7
Hallsburg city (part)	443	370	410	181	142	143	6.29	6.16	72.0	29.4
Mart city (part) †	2 273	2 004	2 324	934	949	983	1.26	1.26	1 804.8	741.6
Riesel city †	973	839	691	390	345	278	3.97	3.97	244.8	98.1
Moody CCD	11 060	8 325	5 754	4 204	3 180	2 197	135.23	134.65	82.1	31.2
Bruceville-Eddy city (part) †	1 488	1 074	1 029	586	445	400	3.18	3.18	468.2	184.4
Hewitt city (part) †	–	–	(X)	–	–	(X)	0.03	0.03	–	–
Lorena city †	1 433	1 158	619	551	418	249	3.22	3.22	444.8	171.0
McGregor city (part) †	–	–	(X)	–	–	(X)	0.15	0.15	–	–
Moody city †	1 400	1 329	1 385	616	573	557	0.85	0.85	1 645.7	724.1
Waco CCD †	164 294	149 997	138 965	65 758	63 284	53 599	263.31	251.86	652.3	261.1
Bellmead city †	9 214	8 336	7 569	3 727	3 653	3 024	6.23	6.23	1 478.2	597.9
Beverly Hills city	2 113	2 048	2 083	814	812	749	0.65	0.65	3 252.8	1 253.1
Golinda city (part) †	87	58	43	33	23	18	0.64	0.64	135.0	51.2
Hewitt city (part) †	11 085	8 983	5 247	4 018	3 207	1 815	6.86	6.86	1 615.4	585.5
Lacy-Lakeview city (part) †	5 753	3 617	2 752	2 570	1 810	1 118	3.60	3.60	1 595.9	712.9
Robinson city †	7 845	7 111	6 074	2 942	2 586	2 015	31.56	31.56	248.6	93.2
Waco city (part) †	112 372	103 590	101 261	45 372	45 088	39 997	91.77	80.45	1 396.8	564.0
Woodway city †	8 733	8 695	7 091	3 481	3 228	2 301	6.60	6.60	1 324.1	527.8
West CCD †	7 242	6 222	5 591	2 955	2 582	2 196	104.45	103.92	69.7	28.4
Gholson city	922	692	263	374	264	97	11.73	11.73	78.6	31.9
Ross city (part) †	168	136	150	70	46	54	1.38	1.38	121.6	50.7
West city †	2 692	2 515	2 485	1 143	1 159	1 077	1.56	1.56	1 731.1	735.0
McMullen County	851	817	789	587	565	510	1 142.60	1 113.00	0.8	0.5
Tilden CCD	851	817	789	587	565	510	1 142.60	1 113.00	0.8	0.5
Madison County	12 940	10 931	10 649	4 797	4 326	3 900	472.44	469.65	27.6	10.2
Madisonville CCD †	6 501	5 663	5 385	2 802	2 583	2 260	184.41	183.53	35.4	15.3
Madisonville city †	4 159	3 569	3 660	1 653	1 554	1 521	4.30	4.15	1 003.3	398.7
Midway CCD †	3 975	3 391	3 522	730	695	723	111.38	110.05	36.1	6.6
Midway city	288	274	(X)	151	144	(X)	1.60	1.60	179.6	94.2
North Zulch CCD †	2 464	1 877	1 742	1 265	1 048	917	176.66	176.07	14.0	7.2
Normangee town (part)	44	50	56	30	30	29	0.26	0.26	166.5	113.5
Marion County	10 941	9 984	10 360	6 384	5 729	5 633	420.36	381.21	28.7	16.7
Marion East CCD †	4 701	4 714	5 213	2 513	2 420	2 447	211.32	198.65	23.7	12.7
Jefferson city (part) †	2 024	2 199	2 643	1 042	1 064	1 157	4.41	4.34	465.9	239.8
Marion West CCD †	6 240	5 270	5 147	3 871	3 309	3 186	209.04	182.56	34.2	21.2
Jefferson city (part) †	–	(X)	(X)	–	(X)	(X)	–	–	–	–
Martin County	4 746	4 956	4 684	1 898	2 039	1 835	915.62	914.78	5.2	2.1
Stanton CCD †	3 380	3 776	3 304	1 341	1 511	1 269	151.10	151.07	22.4	8.9
Stanton city †	2 556	2 576	2 314	1 002	999	868	1.77	1.75	1 458.1	571.6
Tarzan-Lenorah CCD †	1 366	1 180	1 380	557	528	566	764.52	763.72	1.8	0.7
Ackerly city (part)	82	90	92	35	40	56	0.16	0.16	500.5	213.6
Midland city (part) †	–	(X)	(X)	–	(X)	(X)	8.95	8.85	–	–
Mason County	3 738	3 423	3 683	2 372	2 356	2 010	932.18	932.07	4.0	2.5
Mason East CCD	3 087	2 825	3 005	1 792	1 732	1 492	356.84	356.80	8.7	5.0
Mason city †	2 134	2 041	2 153	1 103	1 069	951	3.68	3.68	579.7	299.6
Mason West CCD	651	598	678	580	624	518	575.34	575.27	1.1	1.0
Matagorda County	37 957	36 928	37 828	18 611	18 540	16 210	1 612.19	1 114.46	34.1	16.7
Bay City CCD †	24 238	24 153	24 043	10 378	10 564	9 022	275.09	273.95	88.5	37.9
Bay City city †	18 667	18 170	17 837	8 113	8 189	6 827	8.51	8.50	2 196.0	954.4
Van Vleck CDP †	1 411	1 534	1 157	578	552	373	3.17	3.17	444.4	182.1
Matagorda-Sargent CCD †	3 335	3 112	3 292	3 882	3 585	2 771	704.89	349.31	9.5	11.1
Palacios CCD †	6 146	5 607	5 796	2 492	2 464	2 428	321.62	182.46	33.7	13.7
Palacios city †	5 153	4 418	4 667	1 976	1 896	1 914	5.27	5.04	1 021.4	391.7
Tidehaven CCD †	4 238	4 056	4 697	1 859	1 927	1 989	310.59	308.75	13.7	6.0
Blessing CDP †	861	(X)	(X)	334	(X)	(X)	2.03	2.03	423.8	164.4
Markham CDP †	1 138	1 206	1 554	446	477	550	2.29	2.29	497.5	195.0
Maverick County	47 297	36 378	31 398	14 889	11 143	8 669	1 291.74	1 280.08	36.9	11.6
Eagle Pass CCD †	46 180	35 136	30 047	14 411	10 640	8 106	494.91	488.63	94.5	29.5
Eagle Pass city †	22 413	20 651	21 407	7 613	6 358	5 798	7.43	7.40	3 030.3	1 029.3
Eidson Road CDP †	9 348	(X)	(X)	2 583	(X)	(X)	7.48	7.11	1 315.2	363.4
El Indio CDP †	263	(X)	(X)	91	(X)	(X)	1.76	1.76	149.3	51.7
Elm Creek CDP †	1 928	(X)	(X)	519	(X)	(X)	2.82	2.82	682.8	183.8
Las Quintas Fronterizas CDP †	2 030	(X)	(X)	568	(X)	(X)	0.67	0.67	3 047.4	852.7
Rosita North CDP †	3 400	(X)	(X)	961	(X)	(X)	3.07	3.06	1 111.8	314.2
Rosita South CDP †	2 574	(X)	(X)	762	(X)	(X)	7.96	7.76	331.7	98.2
Quemado CCD †	1 117	1 242	1 351	478	503	563	796.83	791.45	1.4	0.6
Quemado CDP †	243	(X)	(X)	96	(X)	(X)	0.12	0.12	2 053.3	811.2
Radar Base CDP †	162	(X)	(X)	64	(X)	(X)	4.22	4.22	38.4	15.2
Medina County	39 304	27 312	23 164	14 826	10 860	8 768	1 334.53	1 327.76	29.6	11.2
Castroville-LaCoste CCD †	10 774	6 470	4 439	4 136	2 571	1 810	202.75	200.96	53.6	20.6
Castroville city †	2 664	2 159	1 821	1 025	859	657	2.55	2.55	1 045.4	402.2
LaCoste city	1 255	1 021	862	466	339	301	0.64	0.64	1 954.0	725.6
Devine-Natalia CCD	15 282	11 028	9 672	5 629	4 098	3 420	199.19	198.81	76.9	28.3
Devine city †	4 140	3 928	3 756	1 551	1 391	1 275	3.11	3.11	1 331.4	498.8
Lytle city (part)	323	340	359	133	127	121	1.02	1.01	319.1	131.4
Natalia city	1 663	1 216	1 264	584	449	430	1.02	1.02	1 630.4	572.5
D'Hanis CCD †	1 618	1 343	1 199	785	728	556	443.38	442.09	3.7	1.8

Table 5. **Population and Housing Units: 1980 to 2000; and Area Measurements and Density: 2000**—Con.

[For information concerning historical counts, see "User Notes." Density computed using land area. For information on nonsampling error and definitions, see text]

State County County Subdivision Place	Population			Housing units			2000 area measurements in square miles		2000 average per square mile	
	2000	1990	1980	2000	1990	1980	Total area	Land area	Population	Housing units
The State—Con.										
Medina County—Con.										
Hondo CCD †	11 630	8 471	7 854	4 276	3 463	2 982	489.20	485.90	23.9	8.8
Hondo city †	7 897	6 018	6 057	2 474	2 202	2 039	9.60	9.59	823.8	258.1
Menard County	2 360	2 252	2 346	1 607	1 562	1 408	902.25	901.91	2.6	1.8
Menard East CCD	314	229	249	306	324	284	378.73	378.55	0.8	0.8
Menard West CCD	2 046	2 023	2 097	1 301	1 238	1 124	523.52	523.36	3.9	2.5
Menard city †	1 653	1 606	1 697	851	817	790	2.06	2.06	803.5	413.6
Midland County	116 009	106 611	82 636	48 060	45 181	31 360	901.97	900.25	128.9	53.4
Midland CCD †	90 783	88 025	71 011	38 442	37 932	27 145	33.62	33.59	2 702.6	1 144.4
Midland city (part) †	90 326	87 756	69 844	38 280	37 841	26 731	33.09	33.06	2 732.0	1 157.8
Midland Rural CCD †	25 226	18 586	11 625	9 618	7 249	4 215	868.34	866.66	29.1	11.1
Midland city (part) †	4 670	1 687	681	1 575	612	216	24.75	24.69	189.1	63.8
Odessa city (part) †	1 042	195	(X)	317	87	(X)	3.26	3.21	324.2	98.6
Milam County	24 238	22 946	22 732	10 866	10 511	9 387	1 021.67	1 016.71	23.8	10.7
Buckholts CCD	1 214	1 072	1 050	535	514	484	93.80	93.53	13.0	5.7
Buckholts town	387	335	388	166	175	182	1.33	1.33	291.7	125.1
Burlington CCD	1 260	1 312	1 276	656	665	572	227.60	226.34	5.6	2.9
Cameron CCD	6 916	6 965	6 844	2 978	3 078	2 848	100.82	100.61	68.7	29.6
Cameron city	5 634	r 5 635	5 721	2 383	r 2 490	2 378	4.24	4.24	1 327.9	561.6
Davilla CCD	1 355	1 079	907	634	546	427	129.07	128.72	10.5	4.9
Gause-Milano CCD	2 397	2 187	2 173	1 224	1 112	930	215.19	214.22	11.2	5.7
Milano city	400	408	468	192	186	191	1.96	1.95	205.3	98.5
Rockdale CCD	8 506	8 052	8 197	3 699	3 552	3 194	131.33	130.62	65.1	28.3
Rockdale city	5 439	5 235	5 611	2 379	2 358	2 255	3.13	3.13	1 735.8	759.2
Thorndale CCD	2 590	2 279	2 285	1 140	1 044	932	123.86	122.66	21.1	9.3
Thorndale city (part) †	1 278	1 092	1 296	542	516	525	0.98	0.97	1 313.0	556.8
Mills County	5 151	4 531	4 477	2 691	2 582	2 276	749.89	748.11	6.9	3.6
Goldthwaite CCD	2 797	2 523	2 568	1 465	1 409	1 262	232.84	232.37	12.0	6.3
Goldthwaite city	1 802	1 658	1 783	883	878	848	1.72	1.72	1 047.4	513.2
Mullin-Priddy CCD †	2 354	1 403	1 318	1 226	832	719	517.05	515.74	4.6	2.4
Mullin town	175	194	213	84	90	100	0.46	0.46	376.5	180.7
Mitchell County	9 698	8 016	9 088	4 168	4 559	4 356	915.90	910.04	10.7	4.6
Colorado City CCD	7 754	5 874	6 558	2 731	2 860	2 791	147.24	144.92	53.5	18.8
Colorado City city	4 281	4 749	5 405	2 076	2 166	2 218	5.29	5.29	809.2	392.4
Loraine CCD	1 133	1 300	1 632	618	783	758	261.41	259.66	4.4	2.4
Loraine town †	656	731	929	320	357	350	1.05	1.05	623.2	304.0
Westbrook CCD	811	842	898	819	916	807	507.25	505.45	1.6	1.6
Westbrook city	203	237	298	103	140	125	0.40	0.40	504.3	255.9
Montague County	19 117	17 274	17 410	9 862	9 262	8 534	938.44	930.66	20.5	10.6
Bowie CCD	10 174	9 173	9 503	5 141	4 741	4 406	278.66	274.85	37.0	18.7
Bowie city †	5 219	4 990	5 610	2 476	2 442	2 482	3.80	3.79	1 378.6	654.0
Sunset city †	339	(X)	(X)	151	(X)	(X)	1.06	1.06	318.8	142.0
Montague-Forestburg CCD	1 767	1 422	1 300	938	759	607	200.83	199.97	8.8	4.7
Nocona CCD	4 730	4 608	4 670	2 323	2 390	2 383	260.37	259.12	18.3	9.0
Nocona city †	3 198	2 870	2 992	1 456	1 457	1 461	2.82	2.82	1 134.5	516.5
St. Jo CCD	2 446	2 071	1 937	1 460	1 372	1 138	198.58	196.73	12.4	7.4
St. Jo city	977	1 048	1 071	470	525	516	1.07	1.07	911.5	438.5
Montgomery County	293 768	182 201	127 222	112 770	73 871	49 493	1 076.81	1 044.03	281.4	108.0
Magnolia CCD	31 408	17 173	12 217	11 078	6 100	4 083	123.46	123.18	255.0	89.9
Magnolia city †	1 111	940	867	460	363	320	2.10	2.10	528.3	218.7
Pinehurst CDP †	4 266	3 284	(X)	1 585	1 239	(X)	9.03	9.03	472.5	175.6
Stagecoach town †	455	340	349	162	118	107	1.19	1.14	399.9	142.4
Tomball city (part)	–	–	(X)	–	–	(X)	0.06	0.06	–	–
Montgomery CCD †	31 037	13 893	8 222	14 336	8 504	5 584	338.49	320.58	96.8	44.7
Conroe city (part) †	33	51	(X)	9	14	(X)	0.13	0.13	247.6	67.5
Montgomery city †	489	356	258	243	174	107	4.57	4.51	108.3	53.8
Southeast Montgomery CCD †	208 076	138 038	98 492	77 705	52 876	35 940	487.61	483.93	430.0	160.6
Conroe city (part) †	36 778	27 537	18 034	14 369	11 478	7 781	37.39	37.32	985.5	385.0
Cut and Shoot town †	1 158	903	568	410	337	223	2.72	2.72	426.0	150.8
Houston city (part) †	458	2	19	339	1	12	4.02	3.88	118.2	87.5
Oak Ridge North city †	2 991	2 454	2 504	1 045	811	717	1.15	1.15	2 607.7	911.1
Patton Village city †	1 391	1 155	1 050	531	425	479	2.05	1.92	725.9	277.1
Porter Heights CDP	1 490	1 448	1 331	561	484	410	3.17	3.16	471.7	177.6
Roman Forest town	1 279	1 033	929	432	332	271	1.48	1.48	864.6	292.0
Shenandoah city †	1 503	1 718	1 793	532	512	502	1.26	1.26	1 191.1	421.6
Splendora city †	1 275	745	721	470	309	288	2.11	2.11	603.8	222.6
The Woodlands CDP †	55 649	29 205	8 443	21 014	11 389	3 408	23.88	23.41	2 377.3	897.7
Woodbranch city †	1 305	1 312	720	472	448	251	1.95	1.95	670.0	242.3
Woodloch town †	247	291	351	76	87	89	0.09	0.09	2 829.6	870.7
Willis CCD	23 247	13 097	8 291	9 651	6 391	3 886	127.25	116.34	199.8	83.0
Conroe city (part) †	–	22	(X)	–	8	(X)	0.34	0.34	–	–
Panorama Village city	1 965	1 556	1 186	923	759	550	1.11	1.10	1 789.8	840.7
Willis city †	3 985	2 764	1 674	1 374	1 124	691	3.29	3.29	1 210.9	417.5
Moore County	20 121	17 865	16 575	7 478	6 837	6 082	909.61	899.66	22.4	8.3
Dumas CCD †	17 988	15 902	14 389	6 623	6 015	5 268	661.78	652.06	27.6	10.2
Cactus city	2 538	1 529	898	820	478	304	2.04	2.04	1 243.9	401.9
Dumas city †	13 747	12 871	12 194	5 119	4 890	4 459	5.15	5.13	2 681.0	998.3
Fritch city (part)	9	10	–	3	3	–	–	–	1 842.8	614.3
Sunray CCD †	2 133	1 963	2 186	855	822	814	247.83	247.60	8.6	3.5
Sunray city	1 950	1 729	1 952	772	726	710	1.69	1.69	1 154.0	456.9
Morris County	13 048	13 200	14 629	6 017	5 800	5 689	258.64	254.51	51.3	23.6
Daingerfield CCD	8 401	8 657	9 762	3 819	3 715	3 627	121.41	117.97	71.2	32.4
Daingerfield town †	2 517	r 2 655	3 030	1 119	r 1 113	1 147	2.41	2.41	1 043.0	463.7
Hughes Springs city (part)	8	11	(X)	2	4	(X)	0.03	0.03	272.4	68.1
Lone Star city	1 631	1 615	2 036	776	739	766	2.00	1.99	820.6	390.4
Naples CCD	4 647	4 543	4 867	2 198	2 085	2 062	137.22	136.55	34.0	16.1
Naples city †	1 410	1 508	1 908	732	693	790	2.39	2.37	595.4	309.1
Omaha city †	999	833	960	438	412	410	1.17	1.17	851.6	373.4
Motley County	1 426	1 532	1 950	839	1 026	958	989.81	989.38	1.4	0.8
Matador North CCD	237	276	385	182	264	209	482.00	481.74	0.5	0.4
Matador South CCD	1 189	1 256	1 565	657	762	749	507.81	507.64	2.3	1.3
Matador town †	740	790	1 052	395	458	495	1.30	1.30	569.5	304.0
Roaring Springs town	265	264	315	145	159	156	1.07	1.07	248.4	135.9

Table 5. **Population and Housing Units: 1980 to 2000; and Area Measurements and Density: 2000**—Con.

[For information concerning historical counts, see "User Notes." Density computed using land area. For information on nonsampling error and definitions, see text]

State County County Subdivision Place	Population			Housing units			2000 area measurements in square miles		2000 average per square mile	
	2000	1990	1980	2000	1990	1980	Total area	Land area	Population	Housing units
The State—Con.										
Nacogdoches County	59 203	54 753	46 786	25 051	22 768	18 317	981.33	946.77	62.5	26.5
Chireno-Martinsville CCD	4 836	3 983	3 375	2 383	1 965	1 577	277.59	253.99	19.0	9.4
Chireno city	405	415	371	180	187	145	1.87	1.87	216.1	96.1
Cushing-Douglass CCD	4 505	3 832	3 433	2 152	1 851	1 536	224.99	222.28	20.3	9.7
Cushing city †	637	587	518	257	240	220	1.27	1.27	503.5	203.1
Garrison CCD	2 424	2 365	2 552	1 086	1 026	1 009	89.23	88.62	27.4	12.3
Garrison city †	844	883	1 059	372	398	420	1.16	1.16	727.4	320.6
Nacogdoches CCD	47 438	44 573	37 426	19 430	17 926	14 195	389.52	381.88	124.2	50.9
Appleby city	444	449	453	196	209	181	2.14	2.14	207.1	91.4
Nacogdoches city †	29 914	30 872	27 149	12 329	12 253	10 061	25.29	25.23	1 185.9	488.7
Navarro County	45 124	39 926	35 323	18 449	17 219	14 951	1 086.17	1 007.66	44.8	18.3
Blooming Grove CCD †	4 059	3 425	2 829	1 745	1 582	1 398	163.47	158.26	25.6	11.0
Blooming Grove town	833	847	823	373	378	367	0.85	0.85	975.1	436.6
Frost city †	648	579	564	250	259	262	1.14	1.13	572.8	221.0
Corsicana CCD †	31 746	28 591	25 790	12 524	11 920	10 521	358.33	309.32	102.6	40.5
Angus city	334	363	244	139	136	94	3.31	3.29	101.5	42.3
Barry city	209	175	192	86	86	82	0.45	0.45	467.2	192.2
Corsicana city †	24 485	22 911	21 712	9 552	9 622	8 977	21.70	20.74	1 180.4	460.5
Emhouse town †	159	195	197	59	76	75	0.27	0.27	591.7	219.6
Eureka city	340	242	(X)	143	105	(X)	2.40	2.32	146.7	61.7
Mildred town	405	173	(X)	147	68	(X)	2.28	2.21	182.8	66.4
Mustang town	47	35	12	23	22	13	0.13	0.13	372.6	182.3
Navarro town	191	193	(X)	70	77	(X)	0.66	0.66	288.4	105.7
Oak Valley town †	401	388	(X)	153	141	(X)	1.97	1.97	203.6	77.7
Retreat town	339	334	255	127	131	102	4.98	4.96	68.3	25.6
Richland town (part) †	–	(X)	(X)	–	(X)	(X)	0.08	0.08	–	–
Streetman town (part)	1	–	19	1	–	9	0.04	0.04	22.9	22.9
Dawson CCD †	3 311	2 209	1 871	1 513	1 137	958	238.33	233.17	14.2	6.5
Dawson town	852	766	747	408	408	393	1.78	1.77	480.8	230.2
Richland town (part) †	291	(X)	(X)	137	(X)	(X)	0.98	0.98	295.5	139.1
Kerens CCD †	3 269	3 118	2 896	1 492	1 399	1 256	183.85	165.95	19.7	9.0
Goodlow city	264	319	343	117	119	118	1.03	1.03	255.5	113.2
Kerens city †	1 681	1 702	1 582	750	793	705	2.33	2.33	720.4	321.4
Powell town	105	101	111	38	52	53	1.67	1.67	62.8	22.7
Rice CCD	2 739	1 941	1 334	1 175	830	519	142.18	140.95	19.4	8.3
Rice city †	798	554	432	371	207	151	2.80	2.71	294.9	137.1
Newton County	15 072	13 569	13 254	7 331	6 378	6 107	939.51	932.69	16.2	7.9
Burkeville CCD	2 175	1 973	1 872	1 573	1 394	1 360	304.85	300.40	7.2	5.2
South Toledo Bend CDP †	576	(X)	(X)	723	(X)	(X)	21.17	18.45	31.2	39.2
Call CCD	2 757	2 655	2 913	1 308	1 145	1 158	188.18	187.29	14.7	7.0
Deweyville CCD	3 631	3 126	3 160	1 577	1 325	1 332	114.49	114.25	31.8	13.8
Deweyville CDP	1 190	1 218	1 171	528	498	481	11.32	11.24	105.9	47.0
Newton CCD	6 509	5 815	5 309	2 873	2 514	2 257	331.99	330.76	19.7	8.7
Newton city †	2 459	1 885	1 620	900	831	727	5.52	5.50	446.9	163.6
Nolan County	15 802	16 594	17 359	7 112	7 462	7 471	913.93	911.98	17.3	7.8
Blackwell-Nolan CCD †	739	689	744	390	424	381	294.76	294.55	2.5	1.3
Blackwell city (part) †	354	332	265	175	168	146	0.47	0.47	758.9	375.2
Roscoe CCD †	2 138	2 274	2 684	932	1 032	1 084	414.00	413.66	5.2	2.3
Roscoe city	1 378	1 446	1 628	588	628	613	1.89	1.89	728.1	310.7
Sweetwater city (part) †	30	–	10	12	–	3	0.30	0.30	100.3	40.1
Sweetwater CCD †	12 925	13 631	13 931	5 790	6 006	6 006	205.16	203.78	63.4	28.4
Sweetwater city (part) †	11 385	11 967	12 232	5 190	5 282	5 220	9.72	9.72	1 171.3	534.0
Nueces County †	313 645	291 145	268 215	123 041	114 326	94 381	1 166.42	835.82	375.3	147.2
Bishop CCD †	6 553	6 012	6 740	2 353	2 225	2 135	177.18	176.69	37.1	13.3
Bishop city	3 305	3 337	3 706	1 269	1 286	1 233	2.37	2.37	1 394.1	535.3
Driscoll city (part)	17	–	(X)	3	–	(X)	0.11	0.11	151.2	26.7
La Paloma-Lost Creek CDP †	323	(X)	(X)	92	(X)	(X)	8.31	8.31	38.9	11.1
Robstown city (part) †	–	–	(X)	–	–	(X)	0.87	0.87	–	–
Spring Garden-Terra Verde CDP †	693	(X)	(X)	211	(X)	(X)	3.03	3.03	228.7	69.6
Corpus Christi CCD †	269 359	254 977	236 437	103 426	98 240	82 880	333.13	294.84	913.6	350.8
Corpus Christi city (part) †	267 710	252 924	232 006	102 900	97 440	81 519	163.07	129.02	2 075.0	797.6
Petronila city (part) †	–	4	(X)	–	1	(X)	0.03	0.03	–	–
Portland city (part)	–	–	–	–	–	–	1.36	–	–	–
Tierra Grande CDP †	362	(X)	(X)	116	(X)	(X)	4.71	4.71	76.9	24.6
Corpus Christi West CCD †	11 041	8 167	6 796	4 107	3 051	2 205	166.34	165.12	66.9	24.9
Agua Dulce city	737	794	934	257	292	283	0.32	0.32	2 338.1	815.3
Corpus Christi city (part) †	3 547	1 801	40	1 259	712	4	4.49	4.06	872.7	309.8
Rancho Banquete CDP †	469	(X)	(X)	128	(X)	(X)	2.85	2.85	164.6	44.9
Robstown city (part) †	50	17	(X)	16	7	(X)	0.74	0.74	67.3	21.5
Sandy Hollow-Escondidas CDP †	433	(X)	(X)	203	(X)	(X)	8.19	7.99	54.2	25.4
San Patricio city (part) †	49	(X)	(X)	19	(X)	(X)	0.02	0.02	2 883.9	1 118.3
Driscoll CCD †	2 729	2 299	1 810	983	844	596	152.76	152.67	17.9	6.4
Driscoll city (part)	808	688	648	294	240	208	1.02	1.02	795.6	289.5
Petronila city (part) †	83	151	(X)	40	57	(X)	1.76	1.76	47.0	22.7
Robstown city (part) †	29	–	(X)	7	–	(X)	0.41	0.41	69.9	16.9
Port Aransas CCD	9 705	5 155	2 644	7 606	5 292	2 722	325.64	35.13	276.3	216.5
Aransas Pass city (part) †	70	22	5	55	15	2	33.83	2.62	26.7	21.0
Corpus Christi city (part) †	6 193	2 728	88	3 671	2 053	110	264.85	21.01	294.8	174.7
Ingleside city (part) †	–	(X)	(X)	–	(X)	(X)	0.10	–	–	–
Port Aransas city †	3 370	2 233	1 968	3 794	2 677	1 800	12.07	8.81	382.5	430.6
Portland city (part)	–	–	–	–	–	–	1.12	–	–	–
Robstown CCD †	14 258	14 535	13 788	4 566	4 674	3 843	11.37	11.37	1 254.4	401.7
North San Pedro CDP †	920	953	(X)	290	306	(X)	0.10	0.10	9 025.6	2 845.0
Robstown city (part) †	12 648	12 832	12 100	4 040	4 128	3 394	10.04	10.04	1 260.0	402.5
Ochiltree County	9 006	9 128	9 588	3 769	3 996	3 865	918.07	917.56	9.8	4.1
Perryton East CCD	8 372	8 312	8 660	3 445	3 637	3 495	466.95	466.69	17.9	7.4
Booker town (part)	9	5	18	6	3	6	0.21	0.21	43.6	29.1
Perryton city (part) †	7 774	r 7 619	7 991	3 180	r 3 306	3 222	4.46	4.43	1 754.6	717.7
Perryton West CCD	634	816	928	324	359	370	451.12	450.87	1.4	0.7
Perryton city (part) †	–	(X)	(X)	–	(X)	(X)	–	–	–	–
Oldham County	2 185	2 278	2 283	815	861	797	1 501.42	1 500.63	1.5	0.5
Vega East CCD	1 928	1 971	1 952	690	700	639	881.50	880.80	2.2	0.8
Vega city †	936	840	900	407	388	385	1.08	1.08	866.7	376.9
Vega West CCD	257	307	331	125	161	158	619.91	619.83	0.4	0.2
Adrian city	159	220	222	82	101	101	0.88	0.88	179.9	92.8

Table 5. **Population and Housing Units: 1980 to 2000; and Area Measurements and Density: 2000**—Con.

[For information concerning historical counts, see "User Notes." Density computed using land area. For information on nonsampling error and definitions, see text]

State County County Subdivision Place	Population			Housing units			2000 area measurements in square miles		2000 average per square mile	
	2000	1990	1980	2000	1990	1980	Total area	Land area	Population	Housing units
The State—Con.										
Orange County	84 966	80 509	83 838	34 781	32 032	30 649	379.54	356.40	238.4	97.6
Bridge City-Orangefield CCD	15 452	13 682	13 859	5 970	5 146	4 841	99.83	82.86	186.5	72.1
Bridge City city (part) †	8 651	r 8 010	7 667	3 432	r 3 004	2 686	5.18	4.95	1 746.7	693.0
Orange city (part) †	4	–	(X)	1	–	(X)	0.15	0.15	27.5	6.9
Port Arthur city (part) †	–	(X)	(X)	–	(X)	(X)	4.61	4.40	–	–
Mauriceville CCD	9 884	8 255	7 426	3 846	3 042	2 516	75.22	73.85	133.8	52.1
Mauriceville CDP (part) †	1 664	1 290	(X)	617	465	(X)	5.95	5.95	279.9	103.8
Orange city (part) †	10	45	(X)	5	17	(X)	0.70	0.70	14.2	7.1
Orange CCD	30 775	30 870	35 411	13 499	13 344	13 696	67.03	64.37	478.1	209.7
Bridge City city (part) †	–	–	(X)	–	–	(X)	0.22	0.19	–	–
Orange city (part) †	18 629	19 336	23 628	8 358	8 515	9 197	19.91	19.23	968.8	434.7
Pinehurst city †	2 274	2 682	2 928	1 059	1 218	1 171	1.78	1.78	1 280.8	596.5
West Orange city †	4 111	4 187	4 610	1 876	1 841	1 847	3.20	3.17	1 297.5	592.1
Vidor CCD	28 855	27 702	27 142	11 466	10 500	9 596	137.46	135.33	213.2	84.7
Mauriceville CDP (part) †	1 079	756	(X)	404	265	(X)	2.56	2.56	421.0	157.6
Pine Forest city †	632	709	639	232	251	216	2.77	2.77	228.3	83.8
Rose City city	519	572	663	215	230	254	1.73	1.72	301.3	124.8
Vidor city	11 440	10 935	11 834	4 652	4 294	4 368	10.57	10.56	1 083.6	440.6
Palo Pinto County	27 026	25 055	24 062	14 102	r 13 348	12 236	985.50	952.93	28.4	14.8
Graford CCD	2 457	2 235	1 942	2 587	2 511	2 217	258.57	241.43	10.2	10.7
Graford city †	578	561	495	238	260	228	0.70	0.70	819.9	337.6
Mineral Wells CCD †	19 307	18 708	18 383	8 299	8 032	7 849	122.54	120.82	159.8	68.7
Mineral Wells city (part) †	14 770	r 14 453	14 348	6 354	r 6 256	6 227	13.62	13.58	1 087.4	467.8
Palo Pinto-Santo CCD †	3 199	2 300	1 869	1 653	1 414	1 062	290.69	284.14	11.3	5.8
Strawn-Gordon CCD	2 063	1 812	1 868	1 563	1 392	1 108	313.70	306.54	6.7	5.1
Gordon city	451	465	516	228	242	243	0.97	0.97	467.2	236.2
Mingus city †	246	215	212	136	130	126	1.55	1.55	158.3	87.5
Strawn city †	739	709	694	354	359	348	0.79	0.79	938.1	449.4
Panola County	22 756	22 035	20 724	10 524	9 700	8 774	821.34	800.92	28.4	13.1
Beckville CCD †	2 991	3 103	3 224	1 398	1 292	1 239	157.30	155.30	19.3	9.0
Beckville city	752	783	945	361	360	389	1.21	1.21	620.9	298.1
Tatum city (part)	215	255	275	104	93	92	1.28	1.28	168.1	81.3
Carthage CCD †	10 763	11 062	10 429	4 715	4 670	4 154	126.83	125.90	85.5	37.5
Carthage city †	6 664	6 496	6 447	2 931	2 776	2 572	10.54	10.51	633.8	278.7
Gary City town (part)	–	–	(X)	–	–	(X)	–	–	–	–
De Berry-Deadwood CCD	4 653	4 375	3 712	2 091	1 801	1 470	292.60	286.09	16.3	7.3
Gary City CCD †	1 979	1 394	1 462	924	640	633	129.48	124.12	15.9	7.4
Gary City town (part)	303	271	322	131	115	143	1.89	1.89	159.9	69.1
Long Branch-Dotson CCD	2 370	2 101	1 897	1 396	1 297	1 278	115.13	109.52	21.6	12.7
Parker County	88 495	64 785	44 609	34 084	26 044	17 715	910.09	903.51	97.9	37.7
Springtown CCD †	29 649	21 515	13 159	11 289	8 295	4 907	196.79	195.86	151.4	57.6
Azle city (part) †	1 563	1 203	896	646	476	338	1.95	1.95	799.8	330.5
Briar CDP (part)	601	588	(X)	236	205	(X)	3.71	3.71	162.0	63.6
Reno city (part) †	2 441	2 322	1 174	943	915	458	12.62	12.61	193.5	74.8
Sanctuary town †	256	234	215	111	88	76	0.26	0.26	970.9	421.0
Springtown city †	2 062	1 740	1 658	842	745	654	2.76	2.76	747.4	305.2
Weatherford city (part) †	178	1	15	136	115	113	1.11	0.55	323.3	247.1
Willow Park city (part) †	–	–	(X)	–	–	(X)	–	–	–	–
Weatherford CCD	30 324	24 572	19 664	12 749	10 620	8 197	307.96	305.41	99.3	41.7
Cool city (part)	93	133	123	35	51	63	0.79	0.79	118.0	44.4
Millsap town †	353	485	439	154	181	144	1.32	1.31	268.5	117.1
Mineral Wells city (part) †	30	9	–	17	6	–	0.78	0.76	39.4	22.3
Weatherford city (part) †	16 651	13 884	12 003	7 001	5 935	4 984	14.13	14.13	1 178.6	495.5
Weatherford Northwest CCD	10 907	6 930	4 824	3 428	2 667	1 880	240.85	239.41	45.6	14.3
Cool city (part)	69	81	79	34	42	35	0.85	0.85	81.1	40.0
Mineral Wells city (part) †	2 146	473	120	15	8	26	6.79	6.11	351.5	2.5
Weatherford city (part) †	215	325	(X)	93	151	(X)	0.65	0.58	369.2	159.7
Weatherford Southeast CCD †	17 615	11 768	6 962	6 618	4 462	2 731	164.49	162.83	108.2	40.6
Aledo city †	1 726	1 169	1 027	625	430	352	1.90	1.90	909.2	329.2
Annetta town †	1 108	672	205	368	235	76	2.22	2.17	510.5	169.6
Annetta North town †	467	265	222	172	107	75	3.33	3.33	140.1	51.6
Annetta South town †	555	413	249	198	144	72	1.92	1.90	291.7	104.1
Hudson Oaks city †	1 637	711	488	569	265	170	2.55	2.55	641.7	223.0
Weatherford city (part) †	1 956	594	31	1 002	376	257	6.78	5.62	348.0	178.3
Willow Park city (part) †	2 849	2 328	1 152	1 010	807	411	6.25	6.15	463.2	164.2
Parmer County	10 016	9 863	11 038	3 732	3 685	3 981	885.17	881.66	11.4	4.2
Farwell-Bovina CCD	5 261	5 069	5 744	1 993	1 953	2 189	528.25	526.81	10.0	3.8
Bovina city †	1 874	1 549	1 499	612	562	570	0.87	0.87	2 161.0	705.7
Farwell city	1 364	1 373	1 354	560	547	530	0.82	0.82	1 666.8	684.3
Friona CCD	4 755	4 794	5 294	1 739	1 732	1 792	356.91	354.85	13.4	4.9
Friona city †	3 854	3 688	3 809	1 399	1 315	1 260	1.38	1.38	2 794.8	1 014.5
Pecos County	16 809	14 675	14 618	6 338	5 841	5 326	4 764.73	4 763.66	3.5	1.3
Fort Stockton CCD †	13 953	11 755	11 741	5 016	4 566	4 169	3 410.31	3 410.13	4.1	1.5
Fort Stockton city †	7 846	8 524	8 688	3 189	3 190	2 934	5.12	5.12	1 531.3	622.4
Imperial CCD †	999	898	979	511	406	396	791.54	790.65	1.3	0.6
Coyanosa CDP †	138	(X)	(X)	59	(X)	(X)	0.12	0.12	1 153.3	493.1
Imperial CDP †	428	(X)	(X)	245	(X)	(X)	4.23	4.23	101.1	57.9
Iraan CCD	1 857	2 022	1 898	811	869	761	562.88	562.88	3.3	1.4
Iraan city	1 238	1 322	1 358	542	551	539	0.55	0.55	2 234.3	978.2
Polk County	41 133	30 687	24 407	21 177	18 662	14 180	1 109.81	1 057.26	38.9	20.0
Corrigan CCD	4 848	4 599	4 396	2 089	2 061	1 823	299.03	298.75	16.2	7.0
Corrigan town †	1 721	1 764	1 770	734	798	710	1.84	1.84	934.9	398.7
Livingston-New Willard CCD	36 285	26 088	20 011	19 088	16 601	12 357	810.79	758.51	47.8	25.2
Goodrich city	243	239	350	119	111	159	0.71	0.71	343.9	168.4
Livingston town †	5 433	5 019	4 928	2 358	2 211	2 143	8.37	8.36	649.9	282.1
Onalaska city †	1 174	728	386	961	778	296	2.15	2.14	549.0	449.4
Seven Oaks city	131	171	300	75	73	128	1.39	1.39	94.3	54.0
West Livingston CDP †	6 612	(X)	(X)	2 285	(X)	(X)	23.98	23.94	276.2	95.4
Potter County	113 546	r 97 841	98 637	44 598	r 42 914	41 042	921.98	909.24	124.9	49.0
Amarillo CCD †	109 601	95 161	96 211	42 898	41 850	40 161	121.40	120.25	911.4	356.7
Amarillo city (part) †	99 833	r 91 454	93 019	41 088	r 40 451	39 001	64.43	64.06	1 558.5	641.4
Canadian River Breaks CCD †	3 945	2 713	2 426	1 700	1 077	881	800.58	788.99	5.0	2.2
Bishop Hills town †	210	(X)	(X)	85	(X)	(X)	0.31	0.31	676.1	273.6

Table 5. **Population and Housing Units: 1980 to 2000; and Area Measurements and Density: 2000**—Con.

[For information concerning historical counts, see "User Notes." Density computed using land area. For information on nonsampling error and definitions, see text]

State County County Subdivision Place	Population			Housing units			2000 area measurements in square miles		2000 average per square mile	
	2000	1990	1980	2000	1990	1980	Total area	Land area	Population	Housing units
The State—Con.										
Presidio County	7 304	6 637	5 188	3 299	2 890	2 115	3 856.26	3 855.51	1.9	0.9
Marfa CCD	2 659	3 155	3 078	1 488	1 582	1 354	2 624.93	2 624.22	1.0	0.6
Marfa city	2 121	2 424	2 466	1 126	1 196	1 080	1.57	1.57	1 354.6	719.1
Presidio CCD	4 645	3 482	2 110	1 811	1 308	761	1 231.32	1 231.29	3.8	1.5
Presidio city †	4 167	3 072	(X)	1 541	1 049	(X)	2.57	2.57	1 620.1	599.1
Redford CDP †	132	(X)	(X)	74	(X)	(X)	45.06	45.05	2.9	1.6
Rains County	9 139	6 715	4 839	4 523	3 533	2 471	258.87	232.05	39.4	19.5
Emory CCD †	5 198	3 919	2 965	2 590	2 038	1 330	142.41	133.32	39.0	19.4
Alba town (part)	–	–	–	–	–	–	0.01	0.01	–	–
Emory city (part) †	1 014	963	813	479	444	402	1.52	1.52	665.5	314.4
Point CCD †	3 941	2 796	1 874	1 933	1 495	1 141	116.46	98.73	39.9	19.6
East Tawakoni city †	775	642	404	433	432	315	1.85	1.81	428.4	239.4
Emory city (part) †	7	(X)	(X)	2	(X)	(X)	0.02	0.02	303.3	86.7
Point city	792	645	468	331	283	203	2.77	2.77	285.6	119.4
Randall County	104 312	89 673	75 062	43 261	37 807	28 544	922.42	914.43	114.1	47.3
Amarillo CCD †	75 333	67 180	57 119	32 014	28 595	21 686	61.39	59.78	1 260.2	535.5
Amarillo city (part) †	73 794	66 113	56 211	31 320	28 119	21 279	25.34	25.30	2 916.7	1 237.9
Canyon CCD	15 036	13 158	12 785	6 169	5 676	5 057	577.21	573.85	26.2	10.8
Canyon city (part)	11 709	10 480	10 223	4 713	4 485	3 958	4.24	4.24	2 763.6	1 112.4
Happy town (part)	35	37	43	12	13	16	0.03	0.03	1 083.6	371.5
Lake Tanglewood village (part) †	322	275	202	167	144	115	0.56	0.37	872.0	452.2
Palisades village (part) †	189	(X)	(X)	75	(X)	(X)	0.28	0.28	673.1	267.1
Timbercreek Canyon village (part) †	291	190	(X)	111	64	(X)	1.18	1.18	247.5	94.4
North Randall CCD †	13 943	9 335	5 158	5 078	3 536	1 801	283.81	280.80	49.7	18.1
Amarillo city (part) †	–	–	(X)	–	–	(X)	0.54	0.51	–	–
Canyon city (part)	1 166	885	501	378	288	171	0.72	0.72	1 630.6	528.6
Lake Tanglewood village (part) †	503	362	283	235	181	123	0.90	0.69	726.9	339.6
Palisades village (part) †	163	(X)	(X)	82	(X)	(X)	0.30	0.30	551.3	277.3
Timbercreek Canyon village (part) †	115	87	(X)	47	37	(X)	0.66	0.66	173.6	71.0
Reagan County	3 326	4 514	4 135	1 452	1 685	1 499	1 175.98	1 175.30	2.8	1.2
Big Lake CCD	3 326	4 514	4 135	1 452	1 685	1 499	1 175.98	1 175.30	2.8	1.2
Big Lake city	2 885	3 672	3 404	1 148	1 306	1 150	1.24	1.24	2 327.4	926.1
Real County	3 047	2 412	2 469	2 007	2 049	1 537	700.04	699.91	4.4	2.9
Camp Wood-Leakey CCD	3 047	2 412	2 469	2 007	2 049	1 537	700.04	699.91	4.4	2.9
Camp Wood city †	822	r 679	728	352	r 310	306	0.50	0.50	1 629.8	697.9
Leakey city †	387	399	468	211	212	208	0.56	0.56	694.8	378.8
Red River County	14 314	14 317	16 101	6 916	6 650	6 803	1 057.61	1 050.18	13.6	6.6
Annona-Avery CCD †	2 773	2 684	3 184	1 498	1 372	1 429	310.41	309.24	9.0	4.8
Annona town	282	329	471	142	143	163	0.81	0.81	349.8	176.2
Avery town †	462	430	520	241	225	273	0.98	0.95	487.9	254.5
Bogata CCD	2 948	2 803	3 071	1 407	1 321	1 294	215.43	211.74	13.9	6.6
Bogata city †	1 396	1 421	1 508	659	667	650	1.41	1.41	989.9	467.3
Deport city (part)	54	34	41	25	16	16	0.15	0.15	362.3	167.8
Clarksville CCD †	5 916	6 257	7 159	2 756	2 791	2 946	221.74	220.55	26.8	12.5
Clarksville city	3 883	4 311	4 917	1 787	1 970	2 027	2.99	2.99	1 299.2	597.9
Detroit CCD †	1 744	1 594	1 568	774	700	666	102.58	102.29	17.1	7.6
Detroit town †	776	706	805	359	321	343	1.58	1.58	490.7	227.0
Manchester CCD †	933	979	1 119	481	466	468	207.45	206.36	4.5	2.3
Reeves County	13 137	15 852	15 801	5 043	6 044	5 624	2 641.95	2 635.88	5.0	1.9
Balmorhea CCD	1 257	1 655	1 615	712	764	590	797.72	796.79	1.6	0.9
Balmorhea city	527	765	568	242	307	215	0.39	0.39	1 359.6	624.3
Pecos CCD	11 880	14 197	14 186	4 331	5 280	5 034	1 844.24	1 839.09	6.5	2.4
Lindsay CDP †	394	(X)	(X)	126	(X)	(X)	1.04	1.04	379.4	121.3
Pecos city †	9 501	12 069	12 855	3 681	4 432	4 394	7.31	7.31	1 300.1	503.7
Toyah town	100	115	165	72	66	111	1.62	1.62	61.6	44.3
Refugio County	7 828	7 976	9 289	3 669	3 739	3 612	818.64	770.21	10.2	4.8
Austwell-Tivoli CCD †	1 098	965	1 162	558	529	400	430.60	399.56	2.7	1.4
Austwell city	192	189	280	134	115	94	0.36	0.36	527.5	368.1
Refugio town (part) †	–	(X)	(X)	–	(X)	(X)	–	–	–	–
Refugio CCD †	3 796	4 004	4 873	1 694	1 775	1 924	185.86	183.68	20.7	9.2
Refugio town (part) †	2 941	3 158	3 898	1 312	1 404	1 513	1.56	1.56	1 881.5	839.4
Woodsboro CCD †	2 934	3 007	3 254	1 417	1 435	1 288	202.18	186.97	15.7	7.6
Bayside town †	360	400	381	266	267	230	1.11	1.04	346.0	255.6
Woodsboro town †	1 685	1 731	1 974	705	729	743	0.76	0.76	2 218.6	928.3
Roberts County	887	1 025	1 187	449	492	492	924.19	924.09	1.0	0.5
Miami CCD	887	1 025	1 187	449	492	492	924.19	924.09	1.0	0.5
Miami city	588	675	813	283	309	325	1.17	1.17	504.0	242.6
Robertson County	16 000	15 511	14 653	7 874	7 338	6 939	865.67	854.56	18.7	9.2
Bremond CCD †	1 836	1 883	1 854	950	998	819	142.84	140.18	13.1	6.8
Bremond city †	876	1 110	1 025	466	533	465	0.91	0.91	966.7	514.2
Calvert CCD †	1 693	1 829	2 100	890	927	1 037	90.87	90.44	18.7	9.8
Calvert city	1 426	1 536	1 732	726	750	829	3.89	3.89	366.6	186.6
Franklin CCD †	4 901	4 144	3 284	2 775	2 270	2 075	472.79	466.23	10.5	6.0
Franklin city	1 470	1 336	1 349	626	615	609	0.92	0.92	1 594.4	679.0
Hearne CCD †	7 570	7 655	7 415	3 259	3 143	3 008	159.18	157.71	48.0	20.7
Hearne city	4 690	5 132	5 418	1 944	2 103	2 103	4.10	4.10	1 144.2	474.3
Rockwall County	43 080	25 604	14 528	15 351	9 816	5 528	148.70	128.79	334.5	119.2
Northeast Rockwall CCD †	6 388	4 318	2 541	2 191	1 650	976	39.88	39.81	160.5	55.0
Fate city †	497	r 292	263	184	r 117	92	4.75	4.73	105.1	38.9
Mobile City city †	196	(X)	(X)	60	(X)	(X)	0.02	0.02	11 911.3	3 646.3
Rockwall city (part) †	54	2	(X)	18	1	(X)	1.72	1.72	31.4	10.5
Royse City city (part)	2 769	2 039	1 394	1 016	816	582	6.19	6.19	447.1	164.0
Northwest Rockwall CCD †	21 893	13 945	8 281	7 801	5 146	3 154	32.93	20.58	1 063.8	379.1
Dallas city (part) †	21	39	–	7	35	–	12.88	0.79	26.5	8.8
Garland city (part) †	–	–	–	–	–	–	0.03	0.03	–	–
Rockwall city (part) †	13 081	8 775	5 617	5 004	3 401	2 226	13.74	13.47	970.9	371.4
Rowlett city (part) †	7 041	3 353	1 174	2 160	1 104	438	1.57	1.57	4 475.5	1 373.0
Wylie city (part) †	315	54	(X)	121	21	(X)	0.18	0.18	1 776.5	682.4
South Rockwall CCD	14 799	7 341	3 706	5 359	3 020	1 398	75.88	68.40	216.4	78.4
Dallas city (part) †	–	–	–	–	–	–	7.26	0.21	–	–
Heath city †	4 149	2 108	1 459	1 462	800	538	6.91	6.86	604.5	213.0
McLendon-Chisholm city †	914	646	403	308	225	158	9.95	9.87	92.6	31.2
Rockwall city (part) †	4 841	1 709	322	2 067	958	163	7.19	7.09	683.1	291.7

Table 5. **Population and Housing Units: 1980 to 2000; and Area Measurements and Density: 2000**—Con.

[For information concerning historical counts, see "User Notes." Density computed using land area. For information on nonsampling error and definitions, see text]

State County County Subdivision Place	Population			Housing units			2000 area measurements in square miles		2000 average per square mile	
	2000	1990	1980	2000	1990	1980	Total area	Land area	Population	Housing units
The State—Con.										
Runnels County	11 495	11 294	11 872	5 400	5 345	5 523	1 057.13	1 050.73	10.9	5.1
Ballinger CCD †	5 242	4 957	5 230	2 440	2 381	2 429	345.37	341.55	15.3	7.1
Ballinger city	4 243	3 975	4 207	1 879	1 849	1 850	3.36	3.35	1 266.7	560.9
Miles CCD †	1 246	1 102	1 022	541	461	486	107.57	107.55	11.6	5.0
Miles city	850	793	720	361	329	292	1.34	1.34	636.2	270.2
Rowena CCD †	806	802	884	404	400	464	131.17	130.23	6.2	3.1
Winters CCD	4 201	4 433	4 736	2 015	2 103	2 144	473.03	471.41	8.9	4.3
Winters city †	2 880	2 905	3 061	1 251	1 321	1 298	2.79	2.25	1 280.7	556.3
Rusk County	47 372	43 735	41 382	19 867	19 092	17 001	938.62	923.55	51.3	21.5
Carlisle-Turnertown CCD	2 106	1 868	1 839	833	808	740	64.83	64.61	32.6	12.9
Henderson CCD	19 654	17 984	17 421	7 689	7 728	6 877	183.05	182.39	107.8	42.2
Henderson city †	11 273	11 139	11 473	4 831	4 856	4 624	12.01	11.90	947.6	406.1
Kilgore CCD	7 534	7 526	6 698	3 219	3 064	2 665	72.42	71.08	106.0	45.3
Kilgore city (part)	2 580	2 808	2 543	1 080	1 099	991	1.99	1.99	1 299.4	543.9
Laneville CCD	3 001	3 032	2 936	1 542	1 426	1 276	200.71	199.53	15.0	7.7
Reklaw city (part) †	116	115	114	55	70	57	1.56	1.55	74.7	35.4
Mount Enterprise CCD	2 718	2 558	2 422	1 287	1 172	1 087	134.90	134.32	20.2	9.6
Mount Enterprise city	525	501	485	241	251	256	1.48	1.48	355.9	163.4
Overton CCD	5 072	4 225	4 558	1 922	1 891	1 815	50.70	50.69	100.1	37.9
New London city †	987	926	942	388	391	364	8.65	8.64	114.3	44.9
Overton city (part)	2 215	1 982	2 323	955	941	964	5.42	5.42	408.5	176.1
Pinehill CCD †	2 006	1 852	1 730	932	859	715	122.38	121.72	16.5	7.7
Tatum CCD †	5 281	4 690	3 778	2 443	2 144	1 826	109.61	99.22	53.2	24.6
Easton city (part)	37	46	68	15	16	20	0.63	0.63	58.5	23.7
Tatum city (part) †	960	1 034	1 064	419	399	399	2.51	2.51	382.1	166.8
Sabine County	10 469	9 586	8 702	7 659	6 996	6 322	576.61	490.27	21.4	15.6
Hemphill CCD	4 753	4 180	3 464	4 030	3 658	3 276	263.06	210.17	22.6	19.2
Hemphill city †	1 106	1 182	1 353	574	590	626	2.41	2.38	465.3	241.5
Milam CCD	2 406	2 187	1 801	1 788	1 635	1 421	168.73	143.94	16.7	12.4
Milam CDP †	1 329	(X)	(X)	1 010	(X)	(X)	33.40	32.84	40.5	30.8
Pineland CCD	3 310	3 219	3 437	1 841	1 703	1 625	144.82	136.16	24.3	13.5
Pineland city †	980	882	1 111	447	397	389	2.06	1.97	497.5	226.9
San Augustine County	8 946	7 999	8 785	5 356	4 168	4 267	592.21	527.87	16.9	10.1
Broaddus CCD	2 434	2 082	1 905	2 252	1 534	1 497	291.44	229.24	10.6	9.8
Broaddus town	189	212	225	103	98	109	0.38	0.38	501.4	273.3
San Augustine CCD	6 512	5 917	6 880	3 104	2 634	2 770	300.77	298.63	21.8	10.4
San Augustine town	2 475	2 337	2 930	1 076	934	1 099	4.81	4.71	525.2	228.3
San Jacinto County	22 246	16 372	11 434	11 520	9 823	6 507	627.90	570.65	39.0	20.2
Coldspring CCD †	4 524	3 182	1 673	2 817	2 557	1 407	103.72	83.98	53.9	33.5
Coldspring city †	691	538	569	313	256	264	1.84	1.84	375.2	169.9
Point Blank CCD †	4 210	3 194	1 964	2 980	2 791	1 690	167.87	132.39	31.8	22.5
Oakhurst city †	230	219	(X)	115	115	(X)	1.57	1.57	146.5	73.3
Point Blank city	559	443	325	403	372	311	2.19	1.88	296.9	214.1
Shepherd-Evergreen CCD	13 512	9 996	7 797	5 723	4 475	3 410	356.31	354.29	38.1	16.2
Shepherd city †	2 029	1 812	1 674	853	791	709	6.12	6.11	331.8	139.5
San Patricio County †	67 138	58 749	58 013	24 864	22 126	19 476	707.06	691.65	97.1	35.9
Aransas Pass-Ingleside CCD †	18 918	13 925	14 004	7 205	5 961	5 208	33.62	32.73	578.1	220.2
Aransas Pass city (part) †	7 201	6 246	6 308	2 988	2 698	2 440	5.79	5.44	1 323.4	549.1
Corpus Christi city (part)	4	–	(X)	1	–	(X)	0.34	0.31	13.1	3.3
Falman-County Acres CDP †	289	(X)	(X)	100	(X)	(X)	0.25	0.25	1 170.7	405.1
Ingleside city (part) †	9 388	5 696	5 436	3 268	2 274	1 887	14.40	14.39	652.4	227.1
Ingleside on the Bay city †	659	(X)	(X)	304	(X)	(X)	0.31	0.30	2 218.6	1 023.4
Gregory-Portland CCD †	18 745	15 899	15 742	6 694	5 763	5 048	93.52	92.11	203.5	72.7
Doyle CDP †	285	(X)	(X)	129	(X)	(X)	0.84	0.84	338.2	153.1
Gregory city †	2 318	2 458	2 739	743	733	696	1.42	1.42	1 636.8	524.6
Ingleside city (part) †	–	–	(X)	–	–	(X)	0.01	0.01	–	–
Portland city (part) †	14 827	12 224	12 023	5 351	4 566	4 025	7.14	6.98	2 125.5	767.1
Tradewinds CDP †	163	(X)	(X)	54	(X)	(X)	1.08	1.08	151.1	50.1
Mathis CCD †	8 892	8 957	8 437	3 558	3 420	2 895	163.00	154.72	57.5	23.0
Edgewater-Paisano CDP †	182	(X)	(X)	69	(X)	(X)	0.28	0.28	656.3	248.8
Lake City town	526	465	431	309	321	274	0.67	0.64	824.4	484.3
Lakeshore Gardens-Hidden Acres CDP †	720	(X)	(X)	429	(X)	(X)	1.96	1.95	368.7	219.7
Lakeside town	333	292	276	189	184	155	0.39	0.39	847.9	481.2
Mathis city	5 034	5 423	5 667	1 715	1 673	1 540	1.99	1.99	2 532.0	862.6
San Patricio city (part)	269	369	210	105	127	70	3.87	3.83	70.3	27.4
Sinton-Odem CCD †	14 548	13 828	13 196	5 265	4 870	4 340	241.74	237.99	61.1	22.1
Corpus Christi city (part)	–	–	–	–	–	–	0.05	–	–	–
Del Sol-Loma Linda CDP †	726	(X)	(X)	226	(X)	(X)	2.77	2.77	262.3	81.7
Edroy CDP †	420	(X)	(X)	142	(X)	(X)	2.08	2.08	201.9	68.3
Morgan Farm Area CDP †	484	(X)	(X)	170	(X)	(X)	3.34	3.34	145.0	50.9
Odem city	2 499	2 366	2 363	843	784	721	1.11	1.11	2 246.0	757.7
Rancho Chico CDP †	309	(X)	(X)	116	(X)	(X)	0.49	0.49	627.8	235.7
St. Paul CDP †	542	(X)	(X)	209	(X)	(X)	3.29	3.29	164.5	63.4
Sinton city	5 676	5 549	6 044	2 026	2 031	2 079	2.20	2.20	2 582.0	921.6
Taft CCD †	6 035	6 140	6 634	2 142	2 112	1 985	175.18	174.11	34.7	12.3
Taft city	3 396	3 222	3 686	1 214	1 210	1 191	1.50	1.50	2 266.1	810.1
Taft Southwest CDP †	1 721	2 012	2 133	532	551	516	0.60	0.60	2 845.2	879.5
San Saba County	6 186	5 401	5 841	2 951	3 078	2 870	1 138.25	1 134.47	5.5	2.6
San Saba North CCD	1 429	1 250	1 412	809	826	742	382.47	381.10	3.7	2.1
Richland Springs town	350	344	420	182	214	207	1.00	1.00	348.6	181.3
San Saba South CCD	4 757	4 151	4 429	2 142	2 252	2 128	755.78	753.37	6.3	2.8
San Saba town †	2 637	2 626	2 850	1 177	1 266	1 241	1.80	1.80	1 468.6	655.5
Schleicher County	2 935	2 990	2 820	1 371	1 288	1 211	1 310.65	1 310.61	2.2	1.0
Eldorado East CCD	2 591	2 662	2 439	1 162	1 114	994	736.28	736.26	3.5	1.6
Eldorado city †	1 951	2 019	2 061	838	818	776	1.39	1.39	1 407.5	604.6
Eldorado West CCD	344	328	381	209	174	217	574.37	574.35	0.6	0.4
Scurry County	16 361	18 634	18 192	7 112	7 702	7 240	907.53	902.50	18.1	7.9
Fluvanna-Sharon Ridge CCD	1 279	1 656	1 691	657	802	831	320.39	315.45	4.1	2.1
Hermleigh CCD	798	942	1 033	389	443	450	129.59	129.59	6.2	3.0
Hermleigh CDP †	393	(X)	(X)	183	(X)	(X)	9.06	9.06	43.4	20.2
Snyder CCD	14 284	16 036	15 468	6 066	6 457	5 959	457.55	457.45	31.2	13.3
Snyder city †	10 783	12 195	12 705	5 013	5 231	4 849	8.60	8.58	1 256.8	584.3

Table 5. **Population and Housing Units: 1980 to 2000; and Area Measurements and Density: 2000**—Con.

[For information concerning historical counts, see "User Notes." Density computed using land area. For information on nonsampling error and definitions, see text]

State County County Subdivision Place	Population			Housing units			2000 area measurements in square miles		2000 average per square mile	
	2000	1990	1980	2000	1990	1980	Total area	Land area	Population	Housing units
The State—Con.										
Shackelford County	3 302	3 316	3 915	1 613	1 755	1 771	915.54	913.95	3.6	1.8
Albany CCD	2 903	2 858	3 377	1 355	1 465	1 465	798.06	796.84	3.6	1.7
Albany city †	1 921	1 962	2 450	880	938	1 021	1.47	1.47	1 305.9	598.2
Lueders city (part)	–	–	–	–	1	–	–	–	–	–
Moran CCD	399	458	538	258	290	306	117.48	117.11	3.4	2.2
Moran city	233	285	344	146	150	183	0.43	0.43	539.0	337.7
Shelby County	25 224	22 034	23 084	11 955	10 616	10 484	834.53	794.11	31.8	15.1
Aiken-Neuville CCD	2 691	2 186	2 305	1 287	970	919	148.56	147.55	18.2	8.7
Center CCD	10 770	9 326	9 721	4 445	4 044	4 054	143.58	142.05	75.8	31.3
Center city †	5 678	4 950	5 827	2 290	2 161	2 386	6.25	6.23	911.0	367.4
Shelbyville CCD	3 271	2 949	3 008	1 989	1 807	1 642	239.83	216.64	15.1	9.2
Huxley city †	298	335	341	230	261	286	2.04	2.00	148.8	114.8
Tenaha-Joaquin CCD	5 050	4 513	4 841	2 460	2 183	2 239	151.55	138.23	36.5	17.8
Joaquin city †	925	805	917	400	390	379	2.31	2.30	401.6	173.7
Tenaha town	1 046	1 072	1 005	489	450	420	3.97	3.95	264.9	123.8
Timpson CCD	3 442	3 060	3 209	1 774	1 612	1 630	151.02	149.64	23.0	11.9
Timpson city	1 094	1 029	1 164	559	542	557	2.51	2.50	437.3	223.4
Sherman County	3 186	2 858	3 174	1 275	1 293	1 286	923.20	923.03	3.5	1.4
Stratford East CCD	921	775	911	363	373	395	542.29	542.18	1.7	0.7
Texhoma city	371	291	358	155	149	155	1.89	1.89	196.3	82.0
Stratford West CCD	2 265	2 083	2 263	912	920	891	380.91	380.85	5.9	2.4
Stratford city	1 991	1 781	1 917	794	791	763	2.03	2.03	980.2	390.9
Smith County	174 706	151 309	128 366	71 701	64 369	51 153	949.45	928.38	188.2	77.2
Bullard CCD †	19 881	14 304	7 401	8 715	6 445	3 276	102.71	94.84	209.6	91.9
Bullard town (part) †	1 097	838	622	443	352	261	1.21	1.21	906.1	365.9
Noonday city	515	466	(X)	222	181	(X)	1.99	1.99	258.6	111.5
Tyler city (part) †	3 123	1 535	113	1 570	767	202	4.08	4.07	768.1	386.1
Lindale CCD	16 749	12 895	9 282	6 697	5 653	3 930	209.35	207.31	80.8	32.3
Lindale town (part) †	2 950	2 428	2 180	1 185	981	853	3.97	3.96	745.7	299.6
Troup-Arp CCD	8 771	7 906	7 107	3 691	3 440	2 886	117.67	111.20	78.9	33.2
Arp city †	901	812	939	405	377	396	2.45	2.45	367.6	165.2
New Chapel Hill city (part)	129	100	99	46	46	38	0.86	0.86	150.8	53.8
Overton city (part)	85	94	45	35	40	26	0.66	0.62	137.5	56.6
Troup city (part) †	1 909	1 626	1 847	816	730	785	2.06	2.06	925.1	395.4
Tyler CCD †	88 194	83 838	81 235	36 033	35 436	32 371	166.98	165.18	533.9	218.1
Lindale town (part) †	4	(X)	(X)	1	(X)	(X)	0.06	0.06	70.9	17.7
Tyler city (part) †	69 705	67 789	66 934	28 784	28 939	26 935	33.31	33.27	2 095.1	865.2
Tyler East CCD †	15 253	12 376	10 362	6 429	5 383	3 726	149.06	148.33	102.8	43.3
New Chapel Hill city (part)	424	339	519	175	145	209	1.60	1.60	265.0	109.4
Overton city (part)	50	29	62	23	13	20	0.67	0.67	74.5	34.3
Tyler city (part) †	4 933	3 330	2 259	2 342	1 647	691	3.23	3.19	1 547.8	734.9
Whitehouse CCD	20 851	15 739	9 464	8 136	6 281	3 634	72.13	70.59	295.4	115.3
Tyler city (part) †	5 889	2 796	1 202	2 641	1 507	576	8.80	8.78	670.8	300.8
Whitehouse city †	5 346	r 4 018	2 172	1 890	r 1 423	754	3.78	3.78	1 413.6	499.8
Winona CCD	5 007	4 251	3 515	2 000	1 731	1 330	131.56	130.92	38.2	15.3
Winona town †	582	457	443	237	189	170	1.56	1.56	372.8	151.8
Somervell County	6 809	5 360	4 154	2 750	2 429	1 877	191.90	187.17	36.4	14.7
Glen Rose CCD	6 809	5 360	4 154	2 750	2 429	1 877	191.90	187.17	36.4	14.7
Glen Rose city †	2 122	1 949	2 075	903	977	944	2.73	2.73	777.6	330.9
Starr County	53 597	40 518	27 266	17 589	12 209	7 833	1 229.28	1 223.02	43.8	14.4
La Grulla CCD †	9 610	6 044	4 280	3 021	1 796	1 100	193.10	191.87	50.1	15.7
Alto Bonito CDP †	569	(X)	(X)	153	(X)	(X)	0.12	0.12	4 692.8	1 261.9
La Casita-Garciasville CDP (part) †	2 172	1 186	(X)	667	335	(X)	4.38	4.34	500.1	153.6
La Grulla city	1 211	1 335	1 442	468	422	383	0.58	0.58	2 074.2	801.6
La Victoria CDP †	1 683	(X)	(X)	548	(X)	(X)	3.64	3.64	462.2	150.5
Rio Grande City-San Isidro CCD †	25 758	19 862	14 513	8 410	5 897	4 349	725.21	723.90	35.6	11.6
El Refugio CDP †	221	(X)	(X)	67	(X)	(X)	0.51	0.51	434.5	131.7
La Casita-Garciasville CDP (part) †	5	–	(X)	1	–	(X)	–	–	2 365.7	473.1
La Puerta CDP †	1 636	(X)	(X)	459	(X)	(X)	0.86	0.86	1 911.9	536.4
La Rosita CDP †	1 729	(X)	(X)	537	(X)	(X)	3.22	3.21	538.3	167.2
Las Lomas CDP †	2 684	(X)	(X)	728	(X)	(X)	0.56	0.56	4 817.4	1 306.6
Los Alvarez CDP †	1 434	(X)	(X)	453	(X)	(X)	3.37	3.37	425.0	134.3
Los Villareales CDP †	930	(X)	(X)	286	(X)	(X)	20.51	20.47	45.4	14.0
Rio Grande City city †	11 923	(X)	(X)	3 846	(X)	(X)	7.59	7.59	1 571.6	506.9
San Isidro CDP †	270	(X)	(X)	113	(X)	(X)	3.26	3.26	82.9	34.7
Santa Cruz CDP †	630	(X)	(X)	179	(X)	(X)	0.41	0.41	1 547.7	439.7
Roma-Los Saenz CCD	18 229	14 612	8 473	6 158	4 516	2 384	310.97	307.26	59.3	20.0
Escobares CDP †	1 954	1 705	(X)	598	522	(X)	1.02	0.96	2 044.8	625.8
Falcon Heights CDP †	335	(X)	(X)	152	(X)	(X)	4.39	4.39	76.4	34.7
Falcon Village CDP †	78	(X)	(X)	54	(X)	(X)	0.86	0.86	90.2	62.4
Fronton CDP †	599	(X)	(X)	218	(X)	(X)	4.31	4.31	139.1	50.6
Garceno CDP †	1 438	(X)	(X)	420	(X)	(X)	3.26	3.26	440.6	128.7
North Escobares CDP †	1 692	(X)	(X)	505	(X)	(X)	2.65	2.65	638.3	190.5
Roma city †	9 617	8 059	3 384	3 141	2 293	907	2.89	2.76	3 490.2	1 139.9
Roma Creek CDP †	610	(X)	(X)	161	(X)	(X)	5.20	5.19	117.5	31.0
Salineno CDP †	304	(X)	(X)	129	(X)	(X)	2.79	2.79	108.9	46.2
Stephens County	9 674	9 010	9 926	4 893	4 982	4 897	921.48	894.64	10.8	5.5
Breckenridge North CCD	8 488	7 842	8 777	4 107	4 245	4 168	460.74	439.10	19.3	9.4
Breckenridge city †	5 868	5 665	6 921	2 776	2 834	3 036	4.16	4.15	1 412.8	668.4
Breckenridge South CCD	1 186	1 168	1 149	786	737	729	460.74	455.54	2.6	1.7
Sterling County	1 393	1 438	1 206	633	623	553	923.49	923.36	1.5	0.7
Sterling City CCD	1 393	1 438	1 206	633	623	553	923.49	923.36	1.5	0.7
Sterling City city †	1 081	1 096	915	467	465	379	0.98	0.98	1 105.9	477.7
Stonewall County	1 693	2 013	2 406	936	1 085	1 138	920.23	918.67	1.8	1.0
Aspermont North CCD	329	478	534	233	307	291	485.50	484.84	0.7	0.5
Aspermont town (part)	40	85	–	21	37	–	0.36	0.36	112.0	58.8
Aspermont South CCD	1 364	1 535	1 872	703	778	847	434.74	433.83	3.1	1.6
Aspermont town (part)	981	1 129	1 357	486	532	568	1.71	1.71	572.7	283.7
Sutton County	4 077	4 135	5 130	1 998	1 924	2 011	1 454.40	1 453.76	2.8	1.4
Sonora CCD	3 701	3 647	4 702	1 640	1 592	1 699	182.40	181.78	20.4	9.0
Sonora city †	2 924	2 751	3 856	1 264	1 201	1 401	1.96	1.96	1 488.8	643.6
Sonora Rural CCD	376	488	428	358	332	312	1 272.00	1 271.99	0.3	0.3

Table 5. **Population and Housing Units: 1980 to 2000; and Area Measurements and Density: 2000**—Con.

[For information concerning historical counts, see "User Notes." Density computed using land area. For information on nonsampling error and definitions, see text]

State County County Subdivision Place	Population			Housing units			2000 area measurements in square miles		2000 average per square mile	
	2000	1990	1980	2000	1990	1980	Total area	Land area	Population	Housing units
The State—Con.										
Swisher County	8 378	8 133	9 723	3 315	3 497	3 908	900.68	900.43	9.3	3.7
Happy CCD	844	839	1 049	395	414	504	222.18	222.14	3.8	1.8
Happy town (part)	612	551	631	283	280	295	1.03	1.03	592.6	274.0
Kress CCD	1 545	1 643	2 212	627	660	875	315.93	315.90	4.9	2.0
Kress city	826	739	783	291	258	271	0.57	0.57	1 454.5	512.4
Tulia CCD	5 989	5 651	6 462	2 293	2 423	2 529	362.57	362.39	16.5	6.3
Tulia city †	5 117	r 4 703	5 033	1 898	r 1 976	1 951	3.53	3.53	1 447.6	537.0
Tarrant County	1 446 219	1 170 103	860 880	565 830	491 152	337 768	897.48	863.42	1 675.0	655.3
Arlington CCD †	404 688	309 171	187 502	157 431	131 387	75 224	183.32	177.26	2 283.0	888.1
Arlington city (part) †	332 969	r 261 717	160 113	130 628	r 112 766	65 352	99.02	95.82	3 475.1	1 363.3
Dalworthington Gardens city	2 186	1 758	1 100	765	632	424	1.86	1.83	1 193.8	417.8
Fort Worth city (part) †	171	128	126	79	52	46	2.37	2.37	72.2	33.4
Grand Prairie city (part) †	27 621	r 18 076	5 731	11 476	r 7 880	2 181	23.54	21.01	1 314.6	546.2
Kennedale city (part) †	5 700	r 4 098	2 594	2 165	r 1 622	971	5.94	5.94	959.5	364.4
Mansfield city (part) †	27 280	r 14 856	8 080	8 926	r 5 222	2 794	28.10	28.06	972.1	318.1
Pantego town	2 318	2 371	2 431	951	920	862	0.99	0.99	2 331.0	956.3
Rendon CDP (part) †	5 032	4 235	(X)	1 917	1 606	(X)	15.44	15.44	325.8	124.1
Fort Worth CCD †	639 401	558 427	486 521	252 546	238 034	191 859	503.77	479.21	1 334.3	527.0
Arlington city (part) †	–	–	–	–	–	–	–	–	–	–
Azle city (part) †	8 037	7 665	4 926	3 311	3 000	1 830	6.29	6.25	1 286.9	530.2
Benbrook city †	20 208	19 564	13 579	8 914	8 377	4 647	12.05	11.45	1 764.5	778.3
Blue Mound city	2 388	2 133	2 169	790	706	635	0.54	0.54	4 445.8	1 470.8
Briar CDP (part) †	3 025	2 409	(X)	1 260	1 096	(X)	7.38	7.38	409.7	170.6
Burleson city (part) †	3 462	1 960	1 123	1 269	659	400	2.24	2.24	1 546.9	567.0
Crowley city (part) †	7 467	6 974	5 852	2 748	2 430	1 929	6.64	6.64	1 123.7	413.5
Eagle Mountain CDP †	6 599	5 847	(X)	2 819	2 306	(X)	22.37	22.32	295.6	126.3
Edgecliff Village town †	2 550	2 715	2 695	1 012	1 001	894	1.19	1.19	2 142.5	850.3
Euless city (part) †	–	(X)	(X)	–	(X)	(X)	0.23	0.23	–	–
Everman city †	5 836	5 672	5 387	1 987	2 048	1 758	1.98	1.98	2 941.8	1 001.6
Forest Hill city †	12 949	11 482	11 684	3 876	3 909	3 705	4.25	4.25	3 049.7	912.9
Fort Worth city (part) †	501 348	434 399	383 131	199 321	189 491	155 292	255.77	249.42	2 010.0	799.1
Haltom City city (part) †	16	20	(X)	10	11	(X)	0.14	0.14	115.8	72.4
Haslet city (part) †	216	130	120	84	55	45	1.55	1.55	139.0	54.1
Hurst city (part) †	–	(X)	(X)	–	(X)	(X)	0.02	0.02	–	–
Kennedale city (part) †	150	(X)	(X)	76	(X)	(X)	0.10	0.10	1 500.2	760.1
Lakeside town	1 040	816	957	435	333	317	1.51	1.51	687.5	287.6
Lake Worth city	4 618	4 591	4 394	1 751	1 778	1 624	2.52	2.52	1 831.2	694.4
Newark city (part) †	–	–	(X)	–	1	(X)	0.03	0.03	–	–
Pecan Acres CDP (part)	371	310	(X)	172	143	(X)	17.96	16.31	22.7	10.5
Pelican Bay city †	1 505	1 271	(X)	574	537	(X)	0.65	0.65	2 307.5	880.1
Rendon CDP (part) †	3 990	3 423	(X)	1 487	1 267	(X)	9.32	9.32	428.3	159.6
Reno city (part) †	–	(X)	(X)	–	(X)	(X)	0.04	0.04	–	–
Richland Hills city (part) †	3	2	(X)	2	1	(X)	0.20	0.20	15.2	10.1
River Oaks city	6 985	6 580	6 890	2 856	2 877	2 850	1.99	1.99	3 504.8	1 433.0
Saginaw city	12 374	8 551	5 736	4 339	3 007	1 935	7.50	7.50	1 649.1	578.3
Sansom Park city	4 181	3 928	3 921	1 491	1 482	1 480	1.24	1.24	3 376.8	1 204.2
Westover Hills town	658	672	671	273	267	225	0.71	0.71	920.9	382.1
Westworth Village city †	2 124	2 350	3 651	856	1 133	1 121	1.98	1.98	1 073.2	432.5
White Settlement city †	14 831	15 472	13 508	6 027	6 167	4 906	4.87	4.87	3 043.9	1 237.0
Northeast Tarrant CCD †	402 130	302 505	186 857	155 853	121 731	70 685	210.39	206.95	1 943.2	753.1
Bedford city †	47 152	43 762	20 821	21 113	18 848	7 819	10.01	10.00	4 713.6	2 110.6
Colleyville city †	19 636	12 724	6 700	6 549	4 309	2 128	13.10	13.09	1 499.6	500.2
Euless city (part) †	46 005	38 149	24 002	20 136	17 117	9 735	16.04	16.04	2 868.0	1 255.3
Flower Mound town (part)	–	–	(X)	–	–	(X)	0.02	0.02	–	–
Fort Worth city (part) †	33 131	13 092	1 907	11 544	4 885	693	29.77	29.77	1 112.8	387.7
Grapevine city (part) †	42 057	r 29 195	11 762	16 485	r 11 904	5 036	34.64	31.28	1 344.5	527.0
Haltom City city (part) †	39 002	32 836	29 014	15 706	14 019	11 086	12.27	12.25	3 182.6	1 281.6
Haslet city (part) †	918	665	142	318	219	47	5.83	5.83	157.5	54.6
Hurst city (part) †	36 273	33 574	31 420	14 729	13 801	12 291	9.89	9.89	3 668.9	1 489.8
Keller city †	27 345	13 683	4 156	9 216	4 792	1 423	18.44	18.44	1 483.0	499.8
North Richland Hills city †	55 635	45 895	30 592	21 600	18 121	11 296	18.23	18.21	3 055.8	1 186.4
Richland Hills city (part) †	8 129	7 976	7 977	3 332	3 269	3 195	2.95	2.95	2 756.9	1 130.0
Southlake city (part) †	21 085	r 6 840	2 792	6 443	r 2 340	983	19.40	19.40	1 086.8	332.1
Trophy Club town (part)	–	–	(X)	–	–	(X)	0.01	0.01	–	–
Watauga city †	21 908	20 009	10 284	7 275	6 538	3 229	4.17	4.17	5 256.9	1 745.7
Westlake town (part) †	200	105	150	85	35	54	4.85	4.82	41.5	17.6
Taylor County	126 555	119 655	110 932	52 056	49 988	41 611	919.25	915.63	138.2	56.9
Abilene CCD †	115 304	110 181	102 942	47 207	45 688	38 002	190.64	188.99	610.1	249.8
Abilene city (part) †	110 442	r 105 910	97 812	45 166	r 43 949	36 060	93.55	91.98	1 200.7	491.0
Impact town †	39	25	54	16	13	24	0.09	0.09	450.2	184.7
Potosi CDP	1 664	1 441	(X)	624	529	(X)	18.47	18.46	90.1	33.8
Tye city (part) †	1 158	1 054	1 392	582	478	558	4.38	4.38	264.4	132.9
Jim Ned CCD	5 790	4 242	3 343	2 445	1 972	1 584	457.20	455.36	12.7	5.4
Buffalo Gap town	463	499	387	235	246	184	2.30	2.30	201.7	102.4
Lawn town	353	358	390	162	159	166	0.56	0.56	625.5	287.1
Tuscola city †	714	620	660	307	322	285	0.74	0.74	971.2	417.6
Merkel CCD †	5 461	5 232	4 647	2 404	2 328	2 025	271.41	271.28	20.1	8.9
Merkel town †	2 637	2 469	2 493	1 202	1 178	1 121	1.96	1.96	1 342.0	611.7
Trent town	318	319	313	150	137	165	0.41	0.41	775.7	365.9
Tye city (part) †	–	34	2	–	14	1	0.28	0.28	–	–
Terrell County	1 081	1 410	1 595	991	810	949	2 357.75	2 357.72	0.5	0.4
East Terrell CCD	168	204	255	293	139	249	1 757.73	1 757.69	0.1	0.2
West Terrell CCD	913	1 206	1 340	698	671	700	600.03	600.03	1.5	1.2
Sanderson CDP	861	1 128	1 241	635	627	619	4.19	4.19	205.7	151.7
Terry County	12 761	13 218	14 581	5 087	5 296	5 444	890.93	889.88	14.3	5.7
Brownfield CCD	11 581	11 984	13 283	4 633	4 754	4 951	633.86	633.69	18.3	7.3
Brownfield city †	9 488	9 560	10 387	3 735	3 753	3 906	6.34	6.32	1 501.0	590.9
Wellman city †	203	239	239	94	92	99	0.34	0.34	589.3	272.9
Meadow CCD	1 180	1 234	1 298	454	542	493	257.08	256.19	4.6	1.8
Meadow town	658	547	571	236	212	213	1.60	1.60	411.3	147.5
Throckmorton County	1 850	1 880	2 053	1 066	1 106	1 112	915.47	912.34	2.0	1.2
Throckmorton CCD	1 355	1 435	1 566	790	840	848	757.55	754.75	1.8	1.0
Elbert CDP †	56	(X)	(X)	32	(X)	(X)	11.72	11.72	4.8	2.7
Throckmorton town †	905	1 036	1 174	477	554	556	1.68	1.68	539.4	284.3
Woodson CCD	495	445	487	276	266	264	157.92	157.58	3.1	1.8
Woodson town	296	262	291	138	149	148	0.64	0.64	462.8	215.7

Table 5. **Population and Housing Units: 1980 to 2000; and Area Measurements and Density: 2000**—Con.

[For information concerning historical counts, see "User Notes." Density computed using land area. For information on nonsampling error and definitions, see text]

State County County Subdivision Place	Population			Housing units			2000 area measurements in square miles		2000 average per square mile	
	2000	1990	1980	2000	1990	1980	Total area	Land area	Population	Housing units
The State—Con.										
Titus County	28 118	24 009	21 442	10 675	9 357	8 443	425.69	410.54	68.5	26.0
Cookville CCD	4 392	3 243	2 554	1 676	1 327	1 008	107.54	105.29	41.7	15.9
Mount Pleasant CCD †	19 423	16 878	15 022	7 107	6 449	5 841	115.52	114.00	170.4	62.3
Mount Pleasant city †	13 935	12 291	11 003	5 029	4 670	4 293	12.73	12.53	1 112.0	401.3
Talco CCD	2 057	1 932	2 008	931	822	800	123.71	123.12	16.7	7.6
Talco city	570	592	751	277	266	330	0.77	0.77	743.0	361.1
Winfield CCD †	2 246	1 956	1 858	961	759	794	78.92	68.12	33.0	14.1
Miller's Cove town	120	75	61	33	23	35	0.17	0.17	716.2	197.0
Winfield city	499	345	349	194	142	156	0.94	0.93	536.7	208.7
Tom Green County	104 010	98 458	84 784	43 916	40 135	32 868	1 540.54	1 522.10	68.3	28.9
East Tom Green CCD †	4 549	4 058	3 274	1 734	1 662	1 276	655.76	655.63	6.9	2.6
San Angelo city (part) †	–	–	(X)	–	–	(X)	1.24	1.24	–	–
San Angelo CCD †	77 068	76 875	70 726	32 442	31 325	27 380	59.62	59.58	1 293.6	544.5
San Angelo city (part) †	75 634	75 303	69 148	31 841	30 670	26 743	42.22	42.18	1 793.2	754.9
West Tom Green CCD †	22 393	17 525	10 784	9 740	7 148	4 212	825.16	806.89	27.8	12.1
Christoval CDP †	422	(X)	(X)	218	(X)	(X)	1.21	1.21	348.4	180.0
Grape Creek CDP †	3 138	(X)	(X)	1 219	(X)	(X)	17.21	17.21	182.3	70.8
San Angelo city (part) †	12 805	9 171	4 092	5 858	3 949	1 588	14.79	12.48	1 025.9	469.3
Travis County †	812 280	576 407	419 573	335 881	264 173	175 030	1 022.08	989.30	821.1	339.5
Austin CCD †	667 555	506 750	390 838	278 002	232 584	161 984	472.04	466.62	1 430.6	595.8
Austin city (part) †	593 376	440 381	342 018	249 465	205 318	145 112	197.00	192.55	3 081.6	1 295.6
Barton Creek CDP †	1 589	(X)	(X)	754	(X)	(X)	5.36	5.36	296.4	140.6
Bee Cave village (part) †	356	–	(X)	130	–	(X)	0.43	0.43	832.3	303.9
Creedmoor city	211	194	(X)	89	75	(X)	2.09	2.09	100.8	42.5
Elgin city (part) †	–	(X)	(X)	–	(X)	(X)	–	–	–	–
Garfield CDP	1 660	1 233	(X)	585	510	(X)	13.88	13.68	121.3	42.7
Jollyville CDP (part) †	1 012	1 112	(X)	346	400	(X)	0.14	0.14	7 091.6	2 424.6
Lost Creek CDP †	4 729	4 095	(X)	1 584	1 352	(X)	3.13	3.13	1 509.6	505.7
Manor city (part) †	1 202	1 041	1 034	434	417	367	0.65	0.65	1 855.0	669.8
Mustang Ridge city (part)	409	257	(X)	133	90	(X)	2.51	2.51	162.9	53.0
Onion Creek CDP †	2 116	1 544	(X)	1 038	713	(X)	3.22	3.22	656.1	321.9
Rollingwood city †	1 403	1 388	1 027	498	475	350	0.68	0.68	2 070.7	735.0
Round Rock city (part) †	875	–	–	487	1	–	0.35	0.35	2 517.6	1 401.2
San Leanna village †	384	325	290	153	131	106	0.38	0.38	998.2	397.7
Shady Hollow CDP †	5 140	(X)	(X)	1 675	(X)	(X)	5.37	5.37	957.3	311.9
Sunset Valley city †	365	327	420	154	133	110	1.38	1.38	265.0	111.8
Wells Branch CDP †	11 271	7 094	(X)	5 625	3 894	(X)	2.54	2.53	4 456.3	2 224.0
West Lake Hills city †	3 116	2 542	2 166	1 185	1 046	838	3.73	3.73	835.7	317.8
Travis Northeast CCD †	45 915	15 501	4 998	15 272	5 856	1 899	143.24	143.23	320.6	106.6
Austin city (part) †	4 961	760	3	1 643	319	1	9.19	9.19	539.8	178.8
Elgin city (part) †	33	(X)	(X)	8	(X)	(X)	0.32	0.32	102.0	24.7
Manor city (part) †	2	–	10	2	–	7	0.50	0.50	4.0	4.0
Pflugerville city (part) †	16 335	4 444	745	5 239	1 504	300	11.33	11.33	1 442.0	462.5
Round Rock city (part) †	201	–	–	86	–	–	0.27	0.27	757.9	324.3
Windemere CDP †	6 868	3 207	(X)	2 263	1 255	(X)	2.14	2.14	3 216.8	1 059.9
Travis Northwest CCD †	62 624	32 758	13 305	27 430	15 585	5 875	224.32	208.81	299.9	131.4
Anderson Mill CDP (part)	156	169	(X)	48	46	(X)	0.02	0.02	6 762.6	2 080.8
Austin city (part) †	41 742	17 841	3 482	18 476	8 528	1 320	37.83	35.90	1 162.6	514.6
Cedar Park city (part) †	541	–	(X)	248	–	(X)	0.90	0.90	602.7	276.3
Jonestown city †	1 681	1 250	(X)	770	630	(X)	5.29	4.69	358.0	164.0
Lago Vista city †	4 507	2 199	(X)	2 155	1 439	(X)	9.36	8.71	517.3	247.4
Leander city (part) †	–	–	(X)	–	–	(X)	1.12	1.12	–	–
Travis Southwest CCD †	36 186	21 398	10 432	15 177	10 148	5 272	182.47	170.64	212.1	88.9
Austin city (part) †	4 673	4 196	–	1 880	1 684	–	6.41	5.88	794.9	319.8
Bee Cave village (part) †	300	241	(X)	116	95	(X)	2.18	2.18	137.9	53.3
Briarcliff village	895	335	(X)	455	181	(X)	1.46	1.38	647.0	328.9
Hudson Bend CDP †	2 369	(X)	(X)	1 225	(X)	(X)	6.68	3.99	594.4	307.4
Lakeway city †	8 002	4 044	790	3 501	2 259	674	6.07	5.80	1 379.4	603.5
The Hills village †	1 492	(X)	(X)	657	(X)	(X)	1.07	1.07	1 400.6	616.7
Trinity County	13 779	11 445	9 450	8 141	7 200	5 861	714.00	692.84	19.9	11.8
Apple Springs CCD †	2 616	1 402	1 471	1 318	681	639	318.03	317.44	8.2	4.2
Groveton city (part) †	44	(X)	(X)	22	(X)	(X)	0.36	0.36	120.8	60.4
Glendale CCD †	1 685	877	579	1 012	509	450	154.39	148.31	11.4	6.8
Trinity city (part)	267	(X)	(X)	136	(X)	(X)	0.90	0.90	297.8	151.7
Groveton CCD †	3 492	3 681	3 182	2 282	2 429	1 916	208.08	201.75	17.3	11.3
Groveton city (part) †	1 063	1 071	1 262	543	530	603	2.25	2.20	483.1	246.8
Trinity CCD †	5 986	5 485	4 218	3 529	3 581	2 856	33.50	25.35	236.1	139.2
Trinity city (part)	2 454	2 648	2 620	1 148	1 289	1 262	2.88	2.88	851.6	398.4
Tyler County	20 871	16 646	16 223	10 419	9 047	8 366	935.71	922.90	22.6	11.3
Colmesneil-Chester CCD †	2 927	2 424	2 326	1 677	1 411	1 322	286.49	279.93	10.5	6.0
Chester town †	265	285	305	128	128	141	1.60	1.60	166.1	80.2
Colmesneil city	638	569	553	287	256	261	2.01	2.01	318.1	143.1
Spurger CCD	5 745	4 489	4 595	3 027	2 698	2 683	262.77	258.10	22.3	11.7
Warren CCD	2 845	2 465	2 240	1 337	1 129	962	152.60	152.40	18.7	8.8
Woodville CCD †	9 354	7 268	7 062	4 378	3 809	3 399	233.85	232.48	40.2	18.8
Woodville town	2 415	2 636	2 821	1 264	1 096	1 114	3.15	3.15	766.2	401.0
Upshur County	35 291	31 370	28 595	14 930	12 887	11 501	592.67	587.64	60.1	25.4
Bettie CCD	3 275	2 921	2 791	1 493	1 266	1 182	141.70	141.44	23.2	10.6
Big Sandy CCD	3 626	3 703	2 959	1 638	1 425	1 224	79.00	78.77	46.0	20.8
Big Sandy town †	1 288	1 185	1 258	595	537	550	1.67	1.64	786.8	363.4
Gilmer CCD	11 463	10 534	9 949	4 963	4 459	4 172	131.77	131.13	87.4	37.8
Gilmer city †	4 799	r 4 824	5 167	2 214	r 2 141	2 246	4.62	4.62	1 038.5	479.1
Gladewater CCD	9 568	8 164	6 934	3 869	3 244	2 650	98.31	97.08	98.6	39.9
Clarksville City city (part)	–	–	–	–	–	–	0.03	0.03	–	–
East Mountain city †	580	762	855	249	313	332	2.03	2.03	285.5	122.6
Gladewater city (part)	2 454	2 280	2 237	957	901	817	4.90	4.37	561.1	218.8
Union Grove city	346	271	344	130	109	127	0.96	0.96	361.1	135.7
Warren City city (part)	11	9	2	4	4	1	0.19	0.19	57.6	20.9
Ore City CCD	7 359	6 048	5 962	2 967	2 493	2 273	141.89	139.23	52.9	21.3
Ore City city	1 106	898	1 050	432	377	394	2.27	2.26	490.4	191.5
Upton County	3 404	4 447	4 619	1 609	1 868	1 875	1 241.83	1 241.68	2.7	1.3
McCamey CCD	2 169	2 950	2 890	1 041	1 210	1 173	412.52	412.52	5.3	2.5
McCamey city †	1 805	2 493	2 436	854	1 010	979	2.00	2.00	900.4	426.0
Rankin CCD	1 235	1 497	1 729	568	658	702	829.32	829.16	1.5	0.7
Rankin city	800	1 011	1 216	374	444	487	1.06	1.06	751.9	351.5

U.S. Census Bureau, Census 2000

Table 5. **Population and Housing Units: 1980 to 2000; and Area Measurements and Density: 2000**—Con.

[For information concerning historical counts, see "User Notes." Density computed using land area. For information on nonsampling error and definitions, see text]

State County County Subdivision Place	Population			Housing units			2000 area measurements in square miles		2000 average per square mile	
	2000	1990	1980	2000	1990	1980	Total area	Land area	Population	Housing units
The State—Con.										
Uvalde County	25 926	23 340	22 441	10 166	9 692	8 350	1 558.60	1 556.55	16.7	6.5
Sabinal CCD	2 968	2 864	3 034	1 536	1 832	1 530	424.73	424.31	7.0	3.6
Sabinal city	1 586	1 584	1 827	655	735	660	1.19	1.19	1 336.3	551.9
Utopia CDP †	241	(X)	(X)	127	(X)	(X)	2.95	2.95	81.6	43.0
Uvalde CCD	22 958	20 476	19 407	8 630	7 860	6 820	1 133.87	1 132.24	20.3	7.6
Knippa CDP †	739	(X)	(X)	280	(X)	(X)	10.43	10.43	70.9	26.9
Uvalde city †	14 929	14 729	14 178	5 313	5 248	4 649	6.72	6.72	2 220.2	790.1
Uvalde Estates CDP †	1 972	(X)	(X)	627	(X)	(X)	13.73	13.71	143.8	45.7
Val Verde County	44 856	38 721	35 910	16 288	13 905	12 261	3 232.40	3 170.38	14.1	5.1
Del Rio CCD †	43 958	37 799	35 113	15 445	12 985	11 259	215.01	205.15	214.3	75.3
Cienegas Terrace CDP †	2 878	(X)	(X)	795	(X)	(X)	3.24	3.20	898.3	248.1
Del Rio city †	33 867	30 705	30 034	11 895	10 691	9 707	15.45	15.44	2 194.0	770.6
Lake View CDP †	167	(X)	(X)	123	(X)	(X)	0.50	0.50	331.0	243.8
Laughlin AFB CDP †	2 225	2 556	2 994	664	659	659	5.89	5.89	377.6	112.7
Val Verde Park CDP †	1 945	(X)	(X)	590	(X)	(X)	0.82	0.82	2 386.1	723.8
Del Rio Northeast CCD †	312	233	266	348	323	385	1 420.32	1 402.22	0.2	0.2
Del Rio Northwest CCD †	586	689	531	495	597	617	1 597.06	1 563.01	0.4	0.3
Box Canyon-Amistad CDP †	76	(X)	(X)	135	(X)	(X)	4.02	4.02	18.9	33.6
Van Zandt County	48 140	37 944	31 426	20 896	17 013	13 633	859.48	848.64	56.7	24.6
Ben Wheeler-Edom CCD	6 425	4 514	3 477	3 105	2 213	1 644	142.86	141.69	45.3	21.9
Edom city	322	300	250	141	132	110	4.17	4.15	77.6	34.0
Canton CCD †	9 954	8 315	7 140	4 414	3 697	3 030	129.38	128.52	77.5	34.3
Canton city †	3 292	2 949	2 845	1 486	1 322	1 136	5.64	5.19	633.8	286.1
Cedar Creek Lake CCD †	5 413	3 966	2 503	2 397	1 728	1 095	155.27	154.34	35.1	15.5
Edgewood CCD	4 202	3 328	2 988	1 786	1 471	1 302	69.77	69.57	60.4	25.7
Edgewood town †	1 348	1 284	1 413	599	568	613	1.37	1.37	987.4	438.8
Wills Point city (part) †	–	(X)	(X)	–	(X)	(X)	0.24	0.24	–	–
Grand Saline CCD †	7 912	6 492	5 954	3 224	2 873	2 553	129.44	128.22	61.7	25.1
Fruitvale city †	418	349	367	172	152	140	1.91	1.91	218.4	89.9
Grand Saline city †	3 028	2 630	2 709	1 203	1 200	1 210	2.00	1.99	1 522.2	604.8
Van CCD	5 140	4 019	3 765	2 170	1 775	1 533	82.91	81.87	62.8	26.5
Van city	2 362	1 854	1 881	999	850	759	2.99	2.99	789.6	334.0
Wills Point CCD	9 094	7 310	5 599	3 800	3 256	2 476	149.85	144.44	63.0	26.3
Wills Point city (part) †	3 496	2 986	2 631	1 424	1 239	1 142	3.34	3.34	1 045.2	425.7
Victoria County	84 088	74 361	68 807	32 945	29 162	24 655	888.73	882.50	95.3	37.3
Victoria CCD †	68 150	61 586	56 774	27 036	24 323	20 527	350.90	350.65	194.4	77.1
Inez CDP (part)	950	682	(X)	348	228	(X)	18.64	18.62	51.0	18.7
Victoria city (part) †	60 260	54 629	50 116	24 056	21 623	18 046	31.43	31.38	1 920.2	766.6
Victoria South CCD	6 201	4 906	4 713	2 320	1 817	1 641	220.03	217.89	28.5	10.6
Bloomington CDP	2 562	1 888	1 884	921	672	613	2.66	2.66	961.4	345.6
Inez CDP (part)	837	689	(X)	336	276	(X)	40.95	40.92	20.5	8.2
Victoria city (part) †	–	(X)	(X)	–	(X)	(X)	0.20	0.20	–	–
Victoria West CCD †	9 737	7 869	7 320	3 589	3 022	2 487	317.80	313.97	31.0	11.4
Victoria city (part) †	343	447	579	136	179	189	1.49	1.39	246.7	97.8
Walker County	61 758	50 917	41 789	21 099	18 349	14 464	801.44	787.45	78.4	26.8
Huntsville CCD	39 558	33 719	30 388	13 948	12 139	10 175	405.89	400.64	98.7	34.8
Huntsville city (part) †	32 263	25 834	23 518	10 778	8 749	7 101	25.62	25.29	1 275.6	426.1
New Waverly city (part) †	6	8	3	3	2	3	0.08	0.08	79.8	39.9
New Waverly CCD	6 546	5 827	4 535	2 442	2 179	1 761	137.13	136.53	47.9	17.9
Huntsville city (part) †	1 481	1 408	189	170	91	105	2.58	2.57	575.4	66.0
New Waverly city (part) †	944	928	821	415	386	387	2.17	2.17	435.4	191.4
Riverside CCD	15 654	11 371	6 866	4 709	4 031	2 528	258.41	250.28	62.5	18.8
Huntsville city (part) †	1 334	683	229	560	296	86	3.04	3.04	439.2	184.4
Riverside city †	425	451	425	269	243	310	2.06	1.89	224.6	142.2
Waller County †	32 663	r 23 389	19 798	11 955	r 8 823	6 718	518.49	513.63	63.6	23.3
Brookshire CCD	9 016	6 422	4 794	3 351	2 510	1 737	176.03	174.34	51.7	19.2
Brookshire city	3 450	2 922	2 175	1 257	1 101	744	3.51	3.51	983.2	358.2
Katy city (part) †	804	r 842	668	324	r 300	202	2.26	2.26	356.3	143.6
Pattison city	447	327	318	186	156	127	3.24	3.24	137.8	57.3
Hempstead CCD †	7 524	5 681	5 439	3 126	2 541	2 273	153.04	150.17	50.1	20.8
Hempstead city (part) †	4 691	r 3 556	3 456	1 848	r 1 546	1 440	4.88	4.86	966.1	380.6
Waller CCD †	16 123	11 287	9 565	5 478	3 773	2 708	189.42	189.12	85.3	29.0
Hempstead city (part) †	–	(X)	(X)	–	(X)	(X)	0.11	0.11	–	–
Pine Island town	849	571	(X)	333	246	(X)	9.34	9.33	91.0	35.7
Prairie View city	4 410	4 004	3 993	834	698	518	7.22	7.22	611.0	115.6
Waller city (part) †	1 704	1 323	1 077	692	593	464	0.80	0.80	2 128.3	864.3
Ward County	10 909	13 115	13 976	4 832	5 365	5 260	835.74	835.49	13.1	5.8
Barstow-Pyote CCD †	1 022	1 071	1 197	399	407	401	389.96	389.90	2.6	1.0
Barstow city †	406	535	637	175	210	208	0.67	0.67	607.3	261.8
Monahans city (part) †	–	–	(X)	–	–	(X)	0.06	0.06	–	–
Pyote town	131	348	382	85	97	127	1.29	1.29	101.5	65.9
Grandfalls CCD	566	748	811	284	319	296	116.00	115.93	4.9	2.4
Grandfalls town †	391	583	635	203	236	234	0.54	0.54	729.1	378.5
Monahans CCD †	9 321	11 296	11 968	4 149	4 639	4 563	329.78	329.66	28.3	12.6
Monahans city (part) †	6 821	8 101	8 393	3 015	3 305	3 163	16.64	16.63	410.1	181.3
Thorntonville town	442	693	717	220	298	284	0.78	0.78	564.7	281.1
Wickett town †	455	560	689	213	247	274	0.70	0.70	648.0	303.3
Washington County	30 373	26 154	21 998	13 241	11 717	9 644	621.35	609.22	49.9	21.7
Brenham CCD	19 963	17 565	15 057	7 902	7 053	5 813	100.48	100.23	199.2	78.8
Brenham city †	13 507	11 952	10 966	5 317	4 794	4 122	8.76	8.76	1 541.5	606.8
Burton CCD	2 725	2 444	2 141	1 598	1 505	1 326	175.44	169.36	16.1	9.4
Burton town	359	311	325	194	175	190	1.19	1.19	301.7	163.1
Gay Hill-Independence CCD	3 245	2 613	2 075	1 583	1 347	1 125	143.21	140.45	23.1	11.3
Washington-Chappell Hill CCD	4 440	3 532	2 725	2 158	1 812	1 380	202.22	199.18	22.3	10.8
Webb County	193 117	133 239	99 258	55 206	37 197	27 753	3 375.53	3 356.83	57.5	16.4
Bruni-Mirando CCD	39 911	10 717	2 436	10 116	2 832	866	1 106.86	1 100.58	36.3	9.2
Bruni CDP †	412	(X)	(X)	176	(X)	(X)	1.31	1.31	314.8	134.5
El Cenizo city	3 545	r 1 333	(X)	811	r 277	(X)	0.53	0.51	6 919.6	1 583.0
La Presa CDP †	508	(X)	(X)	178	(X)	(X)	0.49	0.48	1 059.5	371.2
Laredo city (part) †	24 863	1 837	(X)	5 871	383	(X)	17.85	17.41	1 428.3	337.3
Laredo Ranchettes CDP †	1 845	(X)	(X)	611	(X)	(X)	24.20	24.10	76.6	25.4
Larga Vista CDP †	742	(X)	(X)	193	(X)	(X)	0.77	0.77	958.4	249.3
Mirando City CDP †	493	(X)	(X)	205	(X)	(X)	11.08	11.08	44.5	18.5
Oilton CDP †	310	(X)	(X)	124	(X)	(X)	0.84	0.84	371.1	148.4
Ranchitos Las Lomas CDP (part) †	203	(X)	(X)	51	(X)	(X)	1.74	1.74	117.0	29.4

Table 5. **Population and Housing Units: 1980 to 2000; and Area Measurements and Density: 2000**—Con.

[For information concerning historical counts, see "User Notes." Density computed using land area. For information on nonsampling error and definitions, see text]

State County County Subdivision Place	Population			Housing units			2000 area measurements in square miles		2000 average per square mile	
	2000	1990	1980	2000	1990	1980	Total area	Land area	Population	Housing units
The State—Con.										
Webb County—Con.										
Bruni-Mirando CCD—Con.										
Rio Bravo city †	5 553	r 2 987	(X)	1 347	r 683	(X)	0.69	0.68	8 153.4	1 977.8
Laredo CCD †	143 480	117 188	95 882	42 021	32 465	26 352	34.27	33.86	4 237.4	1 241.0
Laredo city (part) †	143 480	117 149	91 449	42 021	32 449	25 250	34.26	33.86	4 238.0	1 241.2
Webb CCD †	9 726	5 334	940	3 069	1 900	535	2 234.40	2 222.40	4.4	1.4
Botines CDP †	132	(X)	(X)	53	(X)	(X)	8.59	8.59	15.4	6.2
Laredo city (part) †	8 233	3 913	–	2 427	1 166	–	27.43	27.20	302.7	89.2
Ranchitos Las Lomas CDP (part) †	131	(X)	(X)	97	(X)	(X)	20.18	20.11	6.5	4.8
Ranchos Penitas West CDP †	520	(X)	(X)	152	(X)	(X)	4.65	4.65	111.7	32.7
Wharton County	41 188	39 955	40 242	16 606	16 277	15 292	1 094.43	1 090.13	37.8	15.2
El Campo CCD	16 431	16 107	15 862	6 386	6 267	5 702	300.64	299.34	54.9	21.3
El Campo city †	10 945	10 511	10 462	4 312	4 133	3 853	7.47	7.47	1 465.8	577.5
Wharton city (part) †	–	–	–	–	–	–	0.40	0.40	–	–
Louise CCD	2 409	2 431	2 281	1 003	1 001	941	289.54	289.18	8.3	3.5
Louise CDP †	977	(X)	(X)	390	(X)	(X)	6.64	6.64	147.1	58.7
Newgulf CCD	3 665	3 459	4 013	1 416	1 465	1 515	135.30	134.39	27.3	10.5
Boling-Iago CDP	1 271	1 119	1 348	474	488	554	6.97	6.97	182.4	68.0
Northeast Wharton CCD	6 110	5 632	5 897	2 401	2 259	2 268	271.07	270.13	22.6	8.9
East Bernard CDP	1 729	1 544	1 735	662	615	653	1.38	1.38	1 253.0	479.7
Hungerford CDP †	645	(X)	(X)	177	(X)	(X)	1.83	1.83	352.1	96.6
Wharton CCD	12 573	12 326	12 189	5 400	5 285	4 866	97.87	97.09	129.5	55.6
Wharton city (part) †	9 237	9 011	9 033	4 000	3 942	3 652	6.84	6.83	1 352.8	585.8
Wheeler County	5 284	5 879	7 137	2 687	3 071	3 203	915.34	914.26	5.8	2.9
Shamrock CCD	2 579	2 927	3 673	1 392	1 638	1 758	308.40	308.06	8.4	4.5
Shamrock city	2 029	2 286	2 834	1 072	1 232	1 349	2.07	2.07	979.7	517.6
Wheeler CCD	2 705	2 952	3 464	1 295	1 433	1 445	606.94	606.20	4.5	2.1
Mobeetie city	107	154	291	68	93	113	0.61	0.61	175.3	111.4
Wheeler city †	1 378	1 393	1 584	612	633	647	1.53	1.53	900.4	399.9
Wichita County	131 664	122 378	121 082	53 304	51 413	48 360	633.01	627.66	209.8	84.9
Burkburnett CCD	11 508	10 671	11 078	4 680	4 366	4 158	91.59	91.50	125.8	51.1
Burkburnett city (part) †	10 927	10 145	10 668	4 449	4 173	3 988	9.35	9.35	1 168.5	475.7
Electra CCD †	4 466	4 378	5 017	2 087	2 239	2 236	246.25	245.60	18.2	8.5
Electra city †	3 168	3 113	3 755	1 529	1 689	1 727	2.44	2.44	1 299.0	626.9
Iowa Park CCD †	7 300	6 835	6 683	2 956	2 715	2 444	98.96	96.19	75.9	30.7
Burkburnett city (part) †	–	–	(X)	–	–	(X)	0.02	0.02	–	–
Iowa Park city (part) †	6 414	6 060	6 173	2 599	2 411	2 251	3.89	3.50	1 831.3	742.1
Wichita Falls CCD	108 390	100 494	98 304	43 581	42 093	39 522	196.21	194.37	557.7	224.2
Burkburnett city (part) †	–	–	(X)	–	–	(X)	0.14	0.14	–	–
Iowa Park city (part) †	17	12	11	8	6	5	0.14	0.14	123.3	58.0
Pleasant Valley town	408	378	335	172	170	152	2.59	2.59	157.3	66.3
Wichita Falls city †	104 197	96 259	94 201	41 916	40 364	37 949	70.71	70.69	1 474.1	593.0
Wilbarger County	14 676	15 121	15 931	6 371	6 812	6 539	978.10	971.06	15.1	6.6
Fargo-Odell CCD †	694	725	933	310	386	406	278.25	277.65	2.5	1.1
Harrold-Oklaunion CCD †	543	707	736	266	342	335	385.23	382.41	1.4	0.7
Lockett CCD	1 073	867	1 043	342	376	356	277.67	274.11	3.9	1.2
Vernon CCD	12 366	12 822	13 219	5 453	5 708	5 442	36.94	36.89	335.2	147.8
Vernon city †	11 660	12 001	12 695	5 166	5 379	5 250	8.11	8.10	1 439.2	637.6
Willacy County	20 082	17 705	17 495	6 727	6 072	5 344	784.23	596.68	33.7	11.3
La Sara CCD	7 084	6 718	1 148	2 246	2 059	310	142.47	137.40	51.6	16.3
Lasara CDP †	1 024	(X)	(X)	295	(X)	(X)	1.40	1.40	733.6	211.4
Los Angeles Subdivision CDP †	86	(X)	(X)	34	(X)	(X)	0.17	0.17	520.5	205.8
Ranchette Estates CDP †	133	(X)	(X)	33	(X)	(X)	0.61	0.61	216.7	53.8
Raymondville city (part) †	4 804	4 885	(X)	1 515	1 518	(X)	1.02	1.01	4 753.9	1 499.2
Lyford CCD †	3 275	2 755	2 594	1 051	932	831	77.72	77.58	42.2	13.5
Bausell and Ellis CDP †	112	(X)	(X)	36	(X)	(X)	0.11	0.11	984.4	316.4
Lyford city	1 973	1 674	1 618	614	566	496	1.08	1.07	1 844.5	574.0
Lyford South CDP †	172	(X)	(X)	54	(X)	(X)	0.20	0.20	843.1	264.7
Willamar CDP †	15	(X)	(X)	7	(X)	(X)	2.43	2.43	6.2	2.9
Raymondville CCD †	5 896	4 920	10 700	1 714	1 676	3 144	37.13	37.10	158.9	46.2
Raymondville city (part) †	4 929	3 995	9 493	1 327	1 320	2 758	2.78	2.78	1 769.9	476.5
San Perlita CCD †	1 415	1 175	1 209	862	722	554	471.42	289.33	4.9	3.0
Port Mansfield CDP †	415	(X)	(X)	563	(X)	(X)	5.71	5.21	79.6	108.0
San Perlita city	680	512	475	188	160	144	0.51	0.51	1 339.0	370.2
Sebastian CCD †	2 412	2 137	1 844	854	683	505	55.49	55.28	43.6	15.4
Santa Monica CDP †	78	(X)	(X)	33	(X)	(X)	0.35	0.35	221.0	93.5
Sebastian CDP †	1 864	1 598	(X)	645	493	(X)	1.67	1.67	1 118.4	387.0
Zapata Ranch CDP †	88	(X)	(X)	31	(X)	(X)	1.41	1.41	62.5	22.0
Williamson County †	249 967	139 551	76 521	90 325	54 466	28 240	1 134.74	1 122.77	222.6	80.4
Florence CCD †	7 982	3 998	2 737	2 856	1 630	1 202	206.83	206.68	38.6	13.8
Florence city †	1 054	829	744	410	361	328	0.81	0.81	1 300.1	505.7
Georgetown city (part) †	–	(X)	(X)	–	(X)	(X)	0.48	0.48	–	–
Liberty Hill city (part) †	139	(X)	(X)	41	(X)	(X)	0.26	0.26	539.8	159.2
Georgetown-Round Rock CCD †	150 277	85 944	39 639	55 260	33 495	13 754	187.57	184.56	814.3	299.4
Anderson Mill CDP (part) †	8 797	9 299	(X)	3 335	3 448	(X)	1.39	1.39	6 336.4	2 402.2
Austin city (part) †	11 802	2 438	364	5 372	1 202	185	5.51	5.51	2 142.1	975.0
Brushy Creek CDP (part) †	13 775	4 323	(X)	4 382	1 540	(X)	6.46	6.46	2 131.7	678.1
Cedar Park city (part) †	–	(X)	(X)	–	(X)	(X)	0.03	0.02	–	–
Georgetown city (part) †	28 015	14 842	9 468	10 751	5 767	3 342	22.65	20.56	1 362.8	523.0
Jollyville CDP (part) †	14 801	14 094	(X)	5 647	6 313	(X)	5.75	5.75	2 572.4	981.4
Liberty Hill city (part) †	30	(X)	(X)	15	(X)	(X)	0.07	0.07	413.9	206.9
Round Rock city (part) †	56 703	30 194	12 740	20 113	11 435	4 456	24.09	23.97	2 365.1	838.9
Serenada CDP †	1 847	3 242	(X)	651	1 092	(X)	3.55	3.55	520.8	183.6
Granger CCD †	4 409	3 160	3 270	1 438	1 398	1 457	128.86	123.76	35.6	11.6
Bartlett city (part) †	857	818	871	336	349	354	0.80	0.80	1 077.8	422.6
Granger city	1 299	1 190	1 236	565	534	566	0.67	0.67	1 951.6	848.8
Jarrell CCD †	6 084	3 430	2 594	2 185	1 359	976	112.62	112.60	54.0	19.4
Georgetown city (part) †	3	–	(X)	1	–	(X)	0.08	0.08	35.7	11.9
Weir city †	591	220	(X)	229	92	(X)	1.59	1.59	371.0	143.7
Liberty Hill-Cedar Park CCD	52 627	23 389	11 418	18 041	8 508	4 047	118.88	118.51	444.1	152.2
Austin city (part) †	8	6	23	6	3	9	2.48	2.48	3.2	2.4
Brushy Creek CDP (part) †	1 596	1 510	(X)	537	486	(X)	2.25	2.25	710.0	238.9
Cedar Park city (part) †	25 508	5 161	3 474	8 666	1 837	1 243	16.19	16.05	1 589.1	539.9
Leander city (part) †	7 596	3 398	2 179	2 612	1 278	791	6.35	6.35	1 195.5	411.1
Liberty Hill city (part) †	1 240	(X)	(X)	438	(X)	(X)	1.59	1.58	786.2	277.7
Round Rock city (part) †	737	710	(X)	266	255	(X)	0.13	0.13	5 478.9	1 977.5

Table 5. **Population and Housing Units: 1980 to 2000; and Area Measurements and Density: 2000**—Con.

[For information concerning historical counts, see "User Notes." Density computed using land area. For information on nonsampling error and definitions, see text]

State County County Subdivision Place	Population			Housing units			2000 area measurements in square miles		2000 average per square mile	
	2000	1990	1980	2000	1990	1980	Total area	Land area	Population	Housing units
The State—Con.										
Williamson County †—Con.										
Taylor CCD †	28 588	19 630	16 863	10 545	8 076	6 804	379.99	376.66	75.9	28.0
Georgetown city (part) †	321	–	–	150	–	–	1.70	1.70	188.3	88.0
Hutto city †	1 250	630	659	424	244	245	0.96	0.96	1 297.8	440.2
Pflugerville city (part) †	–	(X)	(X)	–	(X)	(X)	0.01	0.01	–	–
Round Rock city (part) †	2 620	19	(X)	814	8	(X)	1.43	1.41	1 851.7	575.3
Taylor city †	13 575	11 472	10 619	5 079	4 727	4 183	13.56	13.53	1 003.2	375.3
Thorndale city (part) †	–	–	4	–	–	2	–	–	–	–
Thrall city †	710	550	573	264	232	229	0.41	0.41	1 746.8	649.5
Wilson County	32 408	22 650	16 756	12 110	8 516	6 208	808.57	806.99	40.2	15.0
Floresville CCD	17 469	11 510	8 474	6 413	4 159	2 990	311.53	310.94	56.2	20.6
Floresville city	5 868	5 247	4 381	2 114	1 838	1 499	4.75	4.75	1 234.5	444.8
La Vernia CCD	8 167	5 055	2 899	3 008	1 918	1 119	115.17	115.01	71.0	26.2
La Vernia city †	931	639	632	344	245	247	1.93	1.93	482.8	178.4
Poth CCD	3 344	3 000	2 641	1 296	1 180	1 002	168.06	167.57	20.0	7.7
Poth town	1 850	1 642	1 461	663	598	499	3.19	3.19	579.7	207.7
Stockdale CCD	3 428	3 085	2 742	1 393	1 259	1 097	213.82	213.46	16.1	6.5
Nixon city (part)	–	–	–	–	–	–	0.03	0.03	–	–
Stockdale city †	1 398	1 268	1 265	556	509	477	1.62	1.62	865.3	344.2
Winkler County	7 173	8 626	9 944	3 214	3 708	3 854	841.24	841.05	8.5	3.8
Kermit CCD	6 196	7 370	8 647	2 750	3 216	3 283	662.08	662.05	9.4	4.2
Kermit city	5 714	6 875	8 015	2 592	2 985	3 035	2.50	2.50	2 288.3	1 038.0
Wink CCD	977	1 256	1 297	464	492	571	179.16	178.99	5.5	2.6
Monahans city (part)	–	–	4	–	–	1	8.12	8.12	–	–
Wink city	919	1 189	1 182	437	465	481	1.14	1.14	809.1	384.8
Wise County	48 793	34 679	26 575	19 242	14 219	11 010	922.77	904.61	53.9	21.3
Alvord CCD †	2 105	1 748	1 405	918	738	595	80.19	80.01	26.3	11.5
Alvord town †	1 007	865	874	434	383	365	1.38	1.38	732.0	315.5
Boyd-Rhome CCD †	14 812	9 885	6 903	5 692	3 950	2 666	164.70	163.50	90.6	34.8
Aurora town	853	623	376	332	244	134	3.23	3.23	264.2	102.8
Boyd town (part)	1 099	1 041	889	435	429	362	2.80	2.80	392.8	155.5
Briar CDP (part)	1 724	902	(X)	609	355	(X)	9.48	9.48	181.9	64.2
Newark city (part) †	887	651	466	363	272	170	0.65	0.65	1 354.9	554.5
New Fairview city (part) †	877	206	180	317	81	62	15.08	15.06	58.2	21.0
Pecan Acres CDP (part) †	1 918	1 277	1 113	748	549	484	3.30	3.09	620.0	241.8
Rhome city †	551	605	478	248	245	204	1.77	1.77	310.6	139.8
Bridgeport CCD	18 499	13 723	10 698	7 502	5 834	4 700	374.27	358.32	51.6	20.9
Bridgeport city †	4 309	3 581	3 737	1 515	1 390	1 426	3.73	3.71	1 161.9	408.5
Chico city †	947	800	890	406	350	354	1.26	1.26	754.2	323.3
Lake Bridgeport city †	372	322	271	223	244	255	0.47	0.47	785.0	470.6
Paradise city †	459	(X)	(X)	184	(X)	(X)	1.99	1.99	230.8	92.5
Runaway Bay city †	1 104	700	504	588	411	361	6.50	2.31	478.5	254.9
Decatur CCD †	13 377	9 323	7 569	5 130	3 697	3 049	303.61	302.78	44.2	16.9
Boyd town (part)	–	–	(X)	–	–	(X)	0.08	0.08	–	–
Decatur city †	5 201	r 4 245	4 104	2 000	r 1 773	1 677	6.96	6.96	747.6	287.5
New Fairview city (part) †	–	–	(X)	–	–	(X)	0.02	0.02	–	–
Wood County	36 752	29 380	24 697	17 939	14 541	11 438	695.80	650.22	56.5	27.6
Alba CCD †	3 599	2 599	2 187	1 734	1 328	958	62.05	60.66	59.3	28.6
Alba town (part)	430	489	568	232	231	254	1.10	1.10	392.6	211.8
Hawkins CCD	7 023	4 968	4 174	3 785	2 747	2 117	148.10	144.79	48.5	26.1
Hawkins city	1 331	1 309	1 302	558	553	542	2.25	2.24	593.1	248.6
Mineola CCD †	8 944	8 016	6 858	3 988	3 530	2 886	88.29	86.06	103.9	46.3
Mineola city †	4 550	4 321	4 346	1 993	1 916	1 865	5.34	5.29	859.6	376.5
Quitman CCD †	9 372	7 416	5 878	4 869	3 847	2 828	246.03	209.43	44.7	23.2
Quitman city †	2 030	1 684	1 893	874	798	821	1.84	1.84	1 103.5	475.1
Yantis town	321	210	210	165	102	105	1.87	1.87	171.9	88.3
Winnsboro CCD	7 814	6 381	5 600	3 563	3 089	2 649	151.33	149.28	52.3	23.9
Winnsboro city (part) †	2 856	2 233	2 596	1 135	1 140	1 187	2.73	2.73	1 044.5	415.1
Yoakum County	7 322	8 786	8 299	2 974	3 372	3 024	799.76	799.75	9.2	3.7
Denver City CCD	5 275	6 697	6 129	2 144	2 405	2 160	191.68	191.67	27.5	11.2
Denver City town (part) †	3 985	r 5 156	4 704	1 644	r 1 817	1 596	2.29	2.29	1 742.2	718.7
Plains CCD	2 047	2 089	2 170	830	967	864	608.08	608.08	3.4	1.4
Plains town	1 450	1 422	1 457	569	593	521	0.99	0.99	1 465.6	575.1
Young County	17 943	18 126	19 083	8 504	8 523	8 241	930.84	922.33	19.5	9.2
Graham CCD †	12 370	12 511	12 711	5 794	5 715	5 338	405.75	397.48	31.1	14.6
Graham city †	8 716	8 986	9 170	3 904	4 073	3 760	5.50	5.50	1 584.8	709.9
Jean-Loving CCD †	597	586	619	289	262	307	152.29	152.28	3.9	1.9
Newcastle CCD	962	905	1 071	448	482	508	235.79	235.60	4.1	1.9
Newcastle city	575	505	688	266	288	326	1.81	1.81	317.5	146.9
Olney CCD	4 014	4 124	4 682	1 973	2 064	2 088	137.02	136.98	29.3	14.4
Olney city †	3 396	3 519	4 060	1 668	1 793	1 818	2.05	2.05	1 654.8	812.8
Zapata County	12 182	9 279	6 628	6 167	4 225	3 054	1 058.10	996.76	12.2	6.2
San Ygnacio CCD	1 037	871	877	494	361	382	234.90	230.91	4.5	2.1
San Ignacio CDP †	853	(X)	(X)	355	(X)	(X)	1.53	1.53	556.7	231.7
Zapata CCD	11 145	8 408	5 751	5 673	3 864	2 672	823.20	765.85	14.6	7.4
Falcon Lake Estates CDP †	830	(X)	(X)	514	(X)	(X)	0.70	0.70	1 180.1	730.8
Falcon Mesa CDP †	506	(X)	(X)	546	(X)	(X)	1.53	1.53	331.1	357.3
Lopeno CDP †	140	(X)	(X)	54	(X)	(X)	0.76	0.76	183.2	70.7
Medina CDP †	2 960	(X)	(X)	999	(X)	(X)	1.77	1.77	1 675.2	565.4
Morales-Sanchez CDP †	95	(X)	(X)	74	(X)	(X)	3.62	3.62	26.3	20.5
New Falcon CDP †	184	(X)	(X)	85	(X)	(X)	0.20	0.20	911.6	421.1
Siesta Shores CDP †	890	(X)	(X)	457	(X)	(X)	0.63	0.63	1 418.1	728.2
Zapata CDP †	4 856	7 119	3 831	2 239	3 151	1 372	7.71	7.71	629.9	290.4
Zavala County	11 600	12 162	11 666	4 075	4 180	3 531	1 301.72	1 298.48	8.9	3.1
Batesville CCD	1 422	1 512	1 450	526	628	451	431.38	430.53	3.3	1.2
Batesville CDP	1 298	1 313	(X)	456	461	(X)	11.58	11.58	112.1	39.4
Crystal City CCD	8 457	9 130	8 747	2 891	2 958	2 597	641.58	639.56	13.2	4.5
Chula Vista-River Spur CDP †	400	(X)	(X)	120	(X)	(X)	0.55	0.55	733.3	220.0
Crystal City city	7 190	8 263	8 334	2 500	2 534	2 397	3.64	3.64	1 974.1	686.4
Las Colonias CDP †	283	(X)	(X)	95	(X)	(X)	13.59	13.55	20.9	7.0
La Pryor CCD	1 721	1 520	1 469	658	594	483	228.77	228.39	7.5	2.9
La Pryor CDP	1 491	1 343	1 257	571	485	404	2.68	2.68	556.5	213.1

U.S. Census Bureau, Census 2000

Table 6. Population and Housing Units: 1980 to 2000; and Area Measurements and Density: 2000

[For information concerning historical counts, see "User Notes." A place or place part is designated as (U) if it has entirely urban land area, as (R) if it has entirely rural land area, or as (U/R) if it has both urban land area and rural land area. An entity shown as entirely urban (U) may have rural water area, which is not included in the total area shown. An entity with land area rounding to less than 0.01 in square miles (shown as "–") has a small amount of land area in square meters (less than 12,949 square meters). Density computed using land area. For information on nonsampling error and definitions, see text]

State Place and [in Selected States] County Subdivision	2000 urban (U) or rural (R) land area	Population			Housing units			2000 area measurements in square miles		2000 average per square mile	
		2000	1990	1980	2000	1990	1980	Total area	Land area	Population	Housing units
The State	**(U/R)**	**20 851 820**	**r 16 986 335**	**14 225 513**	**8 157 575**	**r 7 008 884**	**5 548 214**	**268 580.82**	**261 797.12**	**79.6**	**31.2**
Abbott city, Hill County	(R)	300	314	359	144	154	153	0.58	0.58	518.0	248.6
Abernathy city	(U/R)	2 839	2 720	2 904	1 081	1 034	1 081	1.18	1.18	2 402.0	914.6
Urban part	(U)	2 834	(X)	(X)	1 077	(X)	(X)	1.15	1.15	2 466.2	937.2
Rural part	(R)	5	(X)	(X)	4	(X)	(X)	0.03	0.03	152.3	121.9
Hale County	(U/R)	2 131	2 132	2 205	803	789	807	0.93	0.93	2 289.2	862.6
Urban part	(U)	2 131	(X)	(X)	803	(X)	(X)	0.93	0.93	2 295.1	864.8
Rural part	(R)	–	(X)	(X)	–	(X)	(X)	–	–	–	–
Lubbock County	(U/R)	708	588	699	278	245	274	0.25	0.25	2 820.1	1 107.3
Urban part	(U)	703	(X)	(X)	274	(X)	(X)	0.22	0.22	3 186.3	1 241.9
Rural part	(R)	5	(X)	(X)	4	(X)	(X)	0.03	0.03	164.4	131.5
Abilene city	(U/R)	115 930	r 106 707	98 315	45 618	r 44 455	36 497	110.61	105.13	1 102.7	433.9
Urban part	(U)	111 300	(X)	(X)	43 878	(X)	(X)	47.54	47.24	2 355.9	928.8
Rural part	(R)	4 630	(X)	(X)	1 740	(X)	(X)	63.07	57.89	80.0	30.1
Jones County	(U/R)	5 488	797	503	452	506	437	17.06	13.15	417.3	34.4
Urban part	(U)	4 650	(X)	(X)	–	(X)	(X)	0.05	0.05	94 564.4	–
Rural part	(R)	838	(X)	(X)	452	(X)	(X)	17.01	13.10	64.0	34.5
Taylor County	(U/R)	110 442	r 105 910	97 812	45 166	r 43 949	36 060	93.55	91.98	1 200.7	491.0
Urban part	(U)	106 650	(X)	(X)	43 878	(X)	(X)	47.50	47.19	2 259.9	929.8
Rural part	(R)	3 792	(X)	(X)	1 288	(X)	(X)	46.06	44.79	84.7	28.8
Abram-Perezville CDP, Hidalgo County	(U/R)	5 444	3 999	(X)	3 060	2 769	(X)	5.26	5.07	1 073.9	603.6
Urban part	(U)	5 444	(X)	(X)	3 047	(X)	(X)	5.26	5.07	1 074.6	601.4
Rural part	(R)	–	(X)	(X)	13	(X)	(X)	–	–	–	4 444.9
Ackerly city	(R)	245	243	317	96	95	146	0.31	0.31	792.5	310.5
Dawson County	(R)	163	153	225	61	55	90	0.15	0.15	1 121.5	419.7
Martin County	(R)	82	90	92	35	40	56	0.16	0.16	500.5	213.6
Addison town, Dallas County	(U)	14 166	8 783	5 553	8 205	5 110	4 209	4.43	4.43	3 200.0	1 853.4
Adrian city, Oldham County	(R)	159	220	222	82	101	101	0.88	0.88	179.9	92.8
Agua Dulce CDP, El Paso County	(R)	738	(X)	(X)	233	(X)	(X)	8.09	8.09	91.3	28.8
Agua Dulce city, Nueces County	(R)	737	794	934	257	292	283	0.32	0.32	2 338.1	815.3
Airport Road Addition CDP, Brooks County	(R)	132	(X)	(X)	45	(X)	(X)	2.11	2.11	62.5	21.3
Alamo city, Hidalgo County	(U)	14 760	8 210	5 831	6 208	3 940	1 651	5.72	5.72	2 580.8	1 085.5
Alamo Heights city, Bexar County	(U)	7 319	6 502	6 252	3 460	3 381	3 345	1.85	1.85	3 964.9	1 874.4
Alba town	(R)	430	489	568	232	231	254	1.11	1.11	387.8	209.2
Rains County	(R)	–	–	–	–	–	–	0.01	0.01	–	–
Wood County	(R)	430	489	568	232	231	254	1.10	1.10	392.6	211.8
Albany city, Shackelford County	(R)	1 921	1 962	2 450	880	938	1 021	1.47	1.47	1 305.9	598.2
Aldine CDP, Harris County	(U)	13 979	11 133	12 623	4 403	4 069	4 392	8.09	8.09	1 727.0	543.9
Aledo city, Parker County	(R)	1 726	1 169	1 027	625	430	352	1.90	1.90	909.2	329.2
Alfred-South La Paloma CDP, Jim Wells County	(R)	451	(X)	(X)	187	(X)	(X)	4.47	4.46	101.1	41.9
Alice city, Jim Wells County	(U/R)	19 010	19 788	20 961	6 998	7 198	6 760	12.30	11.90	1 597.4	588.0
Urban part	(U)	18 803	(X)	(X)	6 922	(X)	(X)	8.24	8.24	2 282.3	840.2
Rural part	(R)	207	(X)	(X)	76	(X)	(X)	4.06	3.66	56.5	20.8
Alice Acres CDP, Jim Wells County	(U/R)	491	(X)	(X)	141	(X)	(X)	5.90	5.90	83.2	23.9
Urban part	(U)	263	(X)	(X)	74	(X)	(X)	0.22	0.22	1 180.8	332.2
Rural part	(R)	228	(X)	(X)	67	(X)	(X)	5.68	5.68	40.2	11.8
Allen city, Collin County	(U/R)	43 554	r 19 315	8 314	15 227	r 6 578	2 805	26.34	26.34	1 653.6	578.1
Urban part	(U)	42 652	(X)	(X)	14 917	(X)	(X)	14.82	14.82	2 877.8	1 006.5
Rural part	(R)	902	(X)	(X)	310	(X)	(X)	11.52	11.52	78.3	26.9
Alma town, Ellis County	(R)	302	205	171	114	96	62	5.03	5.03	60.0	22.7
Alpine city, Brewster County	(U/R)	5 786	r 5 622	5 465	2 852	r 2 424	2 152	4.08	4.08	1 416.5	698.2
Urban part	(U)	5 756	(X)	(X)	2 843	(X)	(X)	3.30	3.30	1 742.1	860.4
Rural part	(R)	30	(X)	(X)	9	(X)	(X)	0.78	0.78	38.4	11.5
Alto town, Cherokee County	(R)	1 190	1 027	1 203	534	486	559	1.68	1.68	707.1	317.3
Alto Bonito CDP, Starr County	(U/R)	569	(X)	(X)	153	(X)	(X)	0.12	0.12	4 692.8	1 261.9
Urban part	(U)	569	(X)	(X)	153	(X)	(X)	0.12	0.12	4 886.9	1 314.0
Rural part	(R)	–	(X)	(X)	–	(X)	(X)	–	–	–	–
Alton city, Hidalgo County	(U)	4 384	3 069	2 732	1 175	780	643	2.11	2.11	2 075.5	556.3
Alton North CDP, Hidalgo County	(U)	5 051	(X)	(X)	1 255	(X)	(X)	4.19	4.19	1 205.3	299.5
Alvarado city, Johnson County	(U/R)	3 288	2 918	2 701	1 266	1 163	971	3.91	3.90	842.5	324.4
Urban part	(U)	3 031	(X)	(X)	1 168	(X)	(X)	1.89	1.89	1 606.9	619.2
Rural part	(R)	257	(X)	(X)	98	(X)	(X)	2.03	2.02	127.5	48.6
Alvin city, Brazoria County	(U/R)	21 413	19 220	16 515	8 442	7 996	6 222	17.34	16.43	1 302.9	513.7
Urban part	(U)	20 836	(X)	(X)	8 222	(X)	(X)	11.20	11.20	1 860.5	734.2
Rural part	(R)	577	(X)	(X)	220	(X)	(X)	6.14	5.24	110.2	42.0
Alvord town, Wise County	(R)	1 007	865	874	434	383	365	1.38	1.38	732.0	315.5
Amarillo city	(U/R)	173 627	r 157 571	149 230	72 408	r 68 572	60 280	90.31	89.86	1 932.1	805.8
Urban part	(U)	172 294	(X)	(X)	71 881	(X)	(X)	68.88	68.61	2 511.2	1 047.7
Rural part	(R)	1 333	(X)	(X)	527	(X)	(X)	21.43	21.25	62.7	24.8
Potter County	(U/R)	99 833	r 91 454	93 019	41 088	r 40 451	39 001	64.43	64.06	1 558.5	641.4
Urban part	(U)	98 736	(X)	(X)	40 659	(X)	(X)	49.46	49.22	2 006.2	826.1
Rural part	(R)	1 097	(X)	(X)	429	(X)	(X)	14.98	14.84	73.9	28.9
Randall County	(U/R)	73 794	r 66 117	56 211	31 320	r 28 121	21 279	25.88	25.81	2 859.3	1 213.6
Urban part	(U)	73 558	(X)	(X)	31 222	(X)	(X)	19.42	19.40	3 792.5	1 609.8
Rural part	(R)	236	(X)	(X)	98	(X)	(X)	6.45	6.41	36.8	15.3

Table 6. Population and Housing Units: 1980 to 2000; and Area Measurements and Density: 2000—Con.

[For information concerning historical counts, see "User Notes." A place or place part is designated as (U) if it has entirely urban land area, as (R) if it has entirely rural land area, or as (U/R) if it has both urban land area and rural land area. An entity shown as entirely urban (U) may have rural water area, which is not included in the total area shown. An entity with land area rounding to less than 0.01 in square miles (shown as "–") has a small amount of land area in square meters (less than 12,949 square meters). Density computed using land area. For information on nonsampling error and definitions, see text]

State Place and [in Selected States] County Subdivision	2000 urban (U) or rural (R) land area	Population			Housing units			2000 area measurements in square miles		2000 average per square mile	
		2000	1990	1980	2000	1990	1980	Total area	Land area	Population	Housing units
The State—Con.											
Ames city, Liberty County	(U/R)	1 079	989	1 155	444	388	414	3.17	3.17	340.5	140.1
Urban part	(U)	522	(X)	(X)	218	(X)	(X)	0.70	0.70	749.4	313.0
Rural part	(R)	557	(X)	(X)	226	(X)	(X)	2.47	2.47	225.3	91.4
Amherst city, Lamb County	(R)	791	742	971	341	361	381	0.83	0.83	951.4	410.2
Anahuac city, Chambers County	(R)	2 210	1 993	1 840	902	792	722	2.12	2.12	1 044.8	426.4
Anderson city, Grimes County	(R)	257	(X)	(X)	119	(X)	(X)	0.52	0.52	498.6	230.8
Anderson Mill CDP	(U)	8 953	9 468	(X)	3 383	3 494	(X)	1.41	1.41	6 343.3	2 396.9
Travis County	(U)	156	169	(X)	48	46	(X)	0.02	0.02	6 762.6	2 080.8
Williamson County	(U)	8 797	9 299	(X)	3 335	3 448	(X)	1.39	1.39	6 336.4	2 402.2
Andrews city, Andrews County	(U/R)	9 652	10 678	11 061	4 047	4 027	3 878	4.79	4.78	2 017.5	845.9
Urban part	(U)	9 645	(X)	(X)	4 043	(X)	(X)	4.63	4.62	2 086.5	874.6
Rural part	(R)	7	(X)	(X)	4	(X)	(X)	0.16	0.16	43.3	24.8
Angleton city, Brazoria County	(U/R)	18 130	17 140	13 929	7 220	6 705	5 212	10.58	10.56	1 716.3	683.5
Urban part	(U)	17 838	(X)	(X)	7 108	(X)	(X)	7.76	7.76	2 299.4	916.3
Rural part	(R)	292	(X)	(X)	112	(X)	(X)	2.83	2.81	104.1	39.9
Angus city, Navarro County	(R)	334	363	244	139	136	94	3.31	3.29	101.5	42.3
Anna city, Collin County	(R)	1 225	904	855	436	400	331	1.67	1.67	732.2	260.6
Annetta town, Parker County	(R)	1 108	672	205	368	235	76	2.22	2.17	510.5	169.6
Annetta North town, Parker County	(R)	467	265	222	172	107	75	3.33	3.33	140.1	51.6
Annetta South town, Parker County	(R)	555	413	249	198	144	72	1.92	1.90	291.7	104.1
Annona town, Red River County	(R)	282	329	471	142	143	163	0.81	0.81	349.8	176.2
Anson city, Jones County	(R)	2 556	2 644	2 831	1 089	1 159	1 222	2.10	2.10	1 219.2	519.5
Anthony town, El Paso County	(U/R)	3 850	3 328	2 640	722	658	625	6.52	6.50	592.5	111.1
Urban part	(U)	3 542	(X)	(X)	620	(X)	(X)	0.55	0.55	6 392.6	1 119.0
Rural part	(R)	308	(X)	(X)	102	(X)	(X)	5.97	5.94	51.8	17.2
Anton city, Hockley County	(R)	1 200	1 212	1 180	465	487	448	0.79	0.79	1 512.4	586.1
Appleby city, Nacogdoches County	(R)	444	449	453	196	209	181	2.14	2.14	207.1	91.4
Aquilla city, Hill County	(R)	136	136	130	51	57	65	0.28	0.28	488.4	183.1
Aransas Pass city	(U/R)	8 138	7 180	7 173	3 493	3 155	2 821	51.85	10.74	758.1	325.4
Urban part	(U)	8 099	(X)	(X)	3 472	(X)	(X)	6.79	6.79	1 191.9	511.0
Rural part	(R)	39	(X)	(X)	21	(X)	(X)	45.05	3.94	9.9	5.3
Aransas County	(U/R)	867	912	860	450	442	379	12.23	2.67	324.7	168.5
Urban part	(U)	867	(X)	(X)	450	(X)	(X)	1.65	1.65	526.6	273.3
Rural part	(R)	–	(X)	(X)	–	(X)	(X)	10.58	1.02	–	–
Nueces County	(U/R)	70	22	5	55	15	2	33.83	2.62	26.7	21.0
Urban part	(U)	64	(X)	(X)	49	(X)	(X)	0.19	0.19	343.9	263.3
Rural part	(R)	6	(X)	(X)	6	(X)	(X)	33.64	2.44	2.5	2.5
San Patricio County	(U/R)	7 201	6 246	6 308	2 988	2 698	2 440	5.79	5.44	1 323.4	549.1
Urban part	(U)	7 168	(X)	(X)	2 973	(X)	(X)	4.96	4.96	1 444.5	599.1
Rural part	(R)	33	(X)	(X)	15	(X)	(X)	0.83	0.48	68.9	31.3
Archer City city, Archer County	(R)	1 848	r 1 784	1 862	869	r 868	895	2.22	2.21	837.3	393.7
Arcola city, Fort Bend County	(U/R)	1 048	666	(X)	324	239	(X)	1.91	1.91	548.5	169.6
Urban part	(U)	928	(X)	(X)	278	(X)	(X)	1.04	1.04	894.2	267.9
Rural part	(R)	120	(X)	(X)	46	(X)	(X)	0.87	0.87	137.5	52.7
Argyle city, Denton County	(R)	2 365	1 575	1 111	818	594	426	11.15	11.14	212.3	73.4
Arlington city, Tarrant County	(U/R)	332 969	r 261 717	160 113	130 628	r 112 766	65 352	99.02	95.82	3 475.0	1 363.3
Urban part	(U)	332 846	(X)	(X)	130 579	(X)	(X)	95.85	92.65	3 592.6	1 409.4
Rural part	(R)	123	(X)	(X)	49	(X)	(X)	3.17	3.17	38.8	15.4
Arp city, Smith County	(R)	901	812	939	405	377	396	2.45	2.45	367.6	165.2
Arroyo Alto CDP, Cameron County	(U)	320	(X)	(X)	82	(X)	(X)	0.06	0.06	5 730.2	1 468.4
Arroyo Colorado Estates CDP, Cameron County	(U/R)	755	(X)	(X)	200	(X)	(X)	1.10	1.10	688.9	182.5
Urban part	(U)	516	(X)	(X)	140	(X)	(X)	0.08	0.08	6 151.7	1 669.1
Rural part	(R)	239	(X)	(X)	60	(X)	(X)	1.01	1.01	236.2	59.3
Arroyo Gardens-La Tina Ranch CDP, Cameron County	(R)	732	(X)	(X)	253	(X)	(X)	16.48	16.28	45.0	15.5
Asherton city, Dimmit County	(R)	1 342	1 608	1 574	535	600	531	0.83	0.83	1 609.6	641.7
Aspermont town, Stonewall County	(R)	1 021	1 214	1 357	507	569	568	2.07	2.07	493.2	244.9
Atascocita CDP, Harris County	(U/R)	35 757	(X)	(X)	11 342	(X)	(X)	27.59	27.58	1 296.3	411.2
Urban part	(U)	34 532	(X)	(X)	10 922	(X)	(X)	14.01	14.01	2 465.2	779.7
Rural part	(R)	1 225	(X)	(X)	420	(X)	(X)	13.58	13.58	90.2	30.9
Athens city, Henderson County	(U/R)	11 297	r 10 982	10 197	4 549	r 4 797	4 260	16.97	14.62	772.8	311.2
Urban part	(U)	10 626	(X)	(X)	4 262	(X)	(X)	7.53	7.50	1 416.4	568.1
Rural part	(R)	671	(X)	(X)	287	(X)	(X)	9.44	7.12	94.3	40.3
Atlanta city, Cass County	(U/R)	5 745	6 118	6 272	2 556	2 735	2 578	11.07	10.93	525.4	233.8
Urban part	(U)	4 434	(X)	(X)	1 974	(X)	(X)	3.74	3.74	1 187.0	528.4
Rural part	(R)	1 311	(X)	(X)	582	(X)	(X)	7.33	7.20	182.1	80.8
Aubrey city, Denton County	(R)	1 500	1 138	948	597	485	349	2.08	2.08	720.4	286.7
Aurora town, Wise County	(R)	853	623	376	332	244	134	3.23	3.23	264.2	102.8

Table 6. Population and Housing Units: 1980 to 2000; and Area Measurements and Density: 2000—Con.

[For information concerning historical counts, see "User Notes." A place or place part is designated as (U) if it has entirely urban land area, as (R) if it has entirely rural land area, or as (U/R) if it has both urban land area and rural land area. An entity shown as entirely urban (U) may have rural water area, which is not included in the total area shown. An entity with land area rounding to less than 0.01 in square miles (shown as "–") has a small amount of land area in square meters (less than 12,949 square meters). Density computed using land area. For information on nonsampling error and definitions, see text]

State Place and [in Selected States] County Subdivision	2000 urban (U) or rural (R) land area	Population			Housing units			2000 area measurements in square miles		2000 average per square mile	
		2000	1990	1980	2000	1990	1980	Total area	Land area	Population	Housing units
The State—Con.											
Austin city	(U/R)	656 562	r 465 648	345 890	276 842	r 217 073	146 627	258.43	251.52	2 610.4	1 100.7
Urban part	(U)	649 805	(X)	(X)	273 890	(X)	(X)	184.58	184.58	3 520.5	1 483.9
Rural part	(R)	6 757	(X)	(X)	2 952	(X)	(X)	73.85	66.94	100.9	44.1
Travis County	(U/R)	644 752	r 463 204	345 503	271 464	r 215 868	146 433	250.44	243.53	2 647.6	1 114.7
Urban part	(U)	638 009	(X)	(X)	268 520	(X)	(X)	179.96	179.96	3 545.4	1 492.1
Rural part	(R)	6 743	(X)	(X)	2 944	(X)	(X)	70.48	63.57	106.1	46.3
Williamson County	(U/R)	11 810	2 444	387	5 378	1 205	194	7.99	7.99	1 477.6	672.9
Urban part	(U)	11 796	(X)	(X)	5 370	(X)	(X)	4.62	4.62	2 552.3	1 161.9
Rural part	(R)	14	(X)	(X)	8	(X)	(X)	3.37	3.37	4.2	2.4
Austwell city, Refugio County	(R)	192	189	280	134	115	94	0.36	0.36	527.5	368.1
Avery town, Red River County	(R)	462	430	520	241	225	273	0.98	0.95	487.9	254.5
Avinger town, Cass County	(R)	464	478	671	236	222	267	1.87	1.87	248.2	126.3
Azle city	(U/R)	9 600	8 868	5 822	3 957	3 476	2 168	8.24	8.20	1 170.8	482.6
Urban part	(U)	9 529	(X)	(X)	3 926	(X)	(X)	7.49	7.49	1 272.2	524.2
Rural part	(R)	71	(X)	(X)	31	(X)	(X)	0.75	0.71	100.1	43.7
Parker County	(U/R)	1 563	1 203	896	646	476	338	1.95	1.95	799.8	330.5
Urban part	(U)	1 502	(X)	(X)	618	(X)	(X)	1.39	1.39	1 079.1	444.0
Rural part	(R)	61	(X)	(X)	28	(X)	(X)	0.56	0.56	108.4	49.8
Tarrant County	(U/R)	8 037	7 665	4 926	3 311	3 000	1 830	6.29	6.25	1 286.9	530.2
Urban part	(U)	8 027	(X)	(X)	3 308	(X)	(X)	6.10	6.10	1 316.3	542.5
Rural part	(R)	10	(X)	(X)	3	(X)	(X)	0.19	0.15	68.0	20.4
Bacliff CDP, Galveston County	(U)	6 962	5 549	4 851	2 963	2 508	2 160	2.52	2.52	2 764.6	1 176.6
Bailey city, Fannin County	(R)	213	187	185	98	100	97	0.40	0.40	532.2	244.9
Bailey's Prairie village, Brazoria County	(R)	694	634	353	244	213	112	7.69	7.51	92.4	32.5
Baird city, Callahan County	(R)	1 623	1 658	1 696	806	781	805	2.69	2.62	619.0	307.4
Balch Springs city, Dallas County	(U)	19 375	17 406	13 746	6 504	6 244	4 115	8.06	8.06	2 404.7	807.2
Balcones Heights city, Bexar County	(U)	3 016	3 022	2 640	1 539	1 711	1 687	0.65	0.65	4 674.6	2 385.4
Ballinger city, Runnels County	(U/R)	4 243	3 975	4 207	1 879	1 849	1 850	3.36	3.35	1 266.7	560.9
Urban part	(U)	4 170	(X)	(X)	1 831	(X)	(X)	2.31	2.31	1 803.2	791.8
Rural part	(R)	73	(X)	(X)	48	(X)	(X)	1.04	1.04	70.4	46.3
Balmorhea city, Reeves County	(R)	527	765	568	242	307	215	0.39	0.39	1 359.6	624.3
Bandera city, Bandera County	(R)	957	877	947	488	419	489	1.17	1.17	820.2	418.2
Bangs city, Brown County	(R)	1 620	1 555	1 716	733	703	710	1.38	1.38	1 171.9	530.3
Bardwell city, Ellis County	(R)	583	387	335	176	136	109	0.28	0.28	2 093.7	632.1
Barrett CDP, Harris County	(U/R)	2 872	3 052	3 183	1 034	1 077	1 010	6.54	6.49	442.8	159.4
Urban part	(U)	1 645	(X)	(X)	609	(X)	(X)	1.29	1.29	1 279.5	473.7
Rural part	(R)	1 227	(X)	(X)	425	(X)	(X)	5.26	5.20	235.9	81.7
Barry city, Navarro County	(R)	209	175	192	86	86	82	0.45	0.45	467.2	192.2
Barstow city, Ward County	(R)	406	535	637	175	210	208	0.67	0.67	607.3	261.8
Bartlett city	(U/R)	1 675	1 439	1 567	638	612	659	1.22	1.22	1 373.3	523.1
Urban part	(U)	1 564	(X)	(X)	594	(X)	(X)	0.75	0.75	2 092.7	794.8
Rural part	(R)	111	(X)	(X)	44	(X)	(X)	0.47	0.47	235.0	93.2
Bell County	(U/R)	818	621	696	302	263	305	0.42	0.42	1 926.7	711.3
Urban part	(U)	800	(X)	(X)	293	(X)	(X)	0.35	0.35	2 291.3	839.2
Rural part	(R)	18	(X)	(X)	9	(X)	(X)	0.08	0.08	238.7	119.3
Williamson County	(U/R)	857	818	871	336	349	354	0.80	0.80	1 077.8	422.6
Urban part	(U)	764	(X)	(X)	301	(X)	(X)	0.40	0.40	1 918.5	755.9
Rural part	(R)	93	(X)	(X)	35	(X)	(X)	0.40	0.40	234.3	88.2
Barton Creek CDP, Travis County	(R)	1 589	(X)	(X)	754	(X)	(X)	5.36	5.36	296.4	140.6
Bartonville town, Denton County	(R)	1 093	849	441	391	298	140	6.05	6.03	181.2	64.8
Bastrop city, Bastrop County	(U/R)	5 340	4 044	3 789	2 239	1 826	1 601	7.31	7.27	734.8	308.1
Urban part	(U)	4 641	(X)	(X)	2 041	(X)	(X)	3.33	3.32	1 397.9	614.8
Rural part	(R)	699	(X)	(X)	198	(X)	(X)	3.99	3.95	177.1	50.2
Batesville CDP, Zavala County	(R)	1 298	1 313	(X)	456	461	(X)	11.58	11.58	112.1	39.4
Bausell and Ellis CDP, Willacy County	(U)	112	(X)	(X)	36	(X)	(X)	0.11	0.11	984.4	316.4
Bay City city, Matagorda County	(U/R)	18 667	18 170	17 837	8 113	8 189	6 827	8.51	8.50	2 196.0	954.4
Urban part	(U)	18 435	(X)	(X)	7 993	(X)	(X)	7.05	7.04	2 618.0	1 135.1
Rural part	(R)	232	(X)	(X)	120	(X)	(X)	1.46	1.46	159.1	82.3
Bayou Vista city, Galveston County	(U)	1 644	1 320	(X)	926	802	(X)	0.49	0.49	3 323.5	1 872.0
Bayside town, Refugio County	(R)	360	400	381	266	267	230	1.11	1.04	346.0	255.6
Baytown city	(U/R)	66 430	r 63 843	56 923	26 203	r 25 017	21 841	33.15	32.65	2 034.4	802.4
Urban part	(U)	65 913	(X)	(X)	25 830	(X)	(X)	26.03	26.02	2 532.9	992.6
Rural part	(R)	517	(X)	(X)	373	(X)	(X)	7.12	6.63	78.0	56.3
Chambers County	(U/R)	3 081	r 2 717	6	1 205	r 972	3	3.15	3.14	981.6	383.9
Urban part	(U)	2 825	(X)	(X)	1 108	(X)	(X)	1.59	1.59	1 777.2	697.0
Rural part	(R)	256	(X)	(X)	97	(X)	(X)	1.56	1.55	165.2	62.6
Harris County	(U/R)	63 349	61 126	56 917	24 998	24 045	21 838	30.01	29.51	2 146.3	847.0
Urban part	(U)	63 088	(X)	(X)	24 722	(X)	(X)	24.44	24.43	2 582.1	1 011.8
Rural part	(R)	261	(X)	(X)	276	(X)	(X)	5.57	5.08	51.4	54.3
Bayview town, Cameron County	(R)	323	231	291	133	118	122	3.27	2.80	115.2	47.5
Beach City city, Chambers County	(R)	1 645	852	977	714	488	552	4.44	4.44	370.9	161.0
Bear Creek village, Hays County	(R)	360	(X)	(X)	121	(X)	(X)	1.15	1.15	312.6	105.1
Beasley city, Fort Bend County	(R)	590	485	410	232	189	157	1.00	1.00	587.9	231.2

Table 6. Population and Housing Units: 1980 to 2000; and Area Measurements and Density: 2000—Con.

[For information concerning historical counts, see "User Notes." A place or place part is designated as (U) if it has entirely urban land area, as (R) if it has entirely rural land area, or as (U/R) if it has both urban land area and rural land area. An entity shown as entirely urban (U) may have rural water area, which is not included in the total area shown. An entity with land area rounding to less than 0.01 in square miles (shown as "–") has a small amount of land area in square meters (less than 12,949 square meters). Density computed using land area. For information on nonsampling error and definitions, see text]

State Place and [in Selected States] County Subdivision	2000 urban (U) or rural (R) land area	Population			Housing units			2000 area measurements in square miles		2000 average per square mile	
		2000	1990	1980	2000	1990	1980	Total area	Land area	Population	Housing units
The State—Con.											
Beaumont city, Jefferson County	(U/R)	113 866	114 323	118 102	48 815	49 021	47 065	85.94	85.01	1 339.4	574.2
Urban part	(U)	111 575	(X)	(X)	47 773	(X)	(X)	53.82	53.77	2 074.9	888.4
Rural part	(R)	2 291	(X)	(X)	1 042	(X)	(X)	32.12	31.24	73.3	33.4
Beckville city, Panola County	(R)	752	783	945	361	360	389	1.21	1.21	620.9	298.1
Bedford city, Tarrant County	(U)	47 152	43 762	20 821	21 113	18 848	7 819	10.01	10.00	4 713.6	2 110.6
Bee Cave village, Travis County	(U/R)	656	241	(X)	246	95	(X)	2.60	2.60	252.0	94.5
Urban part	(U)	342	(X)	(X)	126	(X)	(X)	0.36	0.36	956.6	352.4
Rural part	(R)	314	(X)	(X)	120	(X)	(X)	2.25	2.25	139.8	53.4
Beeville city, Bee County	(U/R)	13 129	13 547	14 574	5 539	5 491	5 116	6.11	6.11	2 149.7	906.9
Urban part	(U)	13 116	(X)	(X)	5 533	(X)	(X)	6.03	6.03	2 175.1	917.6
Rural part	(R)	13	(X)	(X)	6	(X)	(X)	0.08	0.08	168.2	77.7
Bellaire city, Harris County	(U)	15 642	r 13 844	14 950	6 315	r 6 200	6 342	3.62	3.62	4 319.0	1 743.7
Bellevue city, Clay County	(R)	386	333	352	154	149	159	0.85	0.85	456.1	182.0
Bellmead city, McLennan County	(U/R)	9 214	8 336	7 569	3 727	3 653	3 024	6.23	6.23	1 478.2	597.9
Urban part	(U)	9 040	(X)	(X)	3 650	(X)	(X)	5.66	5.66	1 596.8	644.7
Rural part	(R)	174	(X)	(X)	77	(X)	(X)	0.57	0.57	304.2	134.6
Bells town, Grayson County	(R)	1 190	962	846	525	464	376	2.29	2.29	520.7	229.7
Bellville city, Austin County	(U/R)	3 794	3 378	2 860	1 566	1 498	1 232	2.61	2.61	1 452.0	599.3
Urban part	(U)	3 788	(X)	(X)	1 563	(X)	(X)	2.57	2.57	1 474.7	608.5
Rural part	(R)	6	(X)	(X)	3	(X)	(X)	0.04	0.04	135.3	67.6
Belton city, Bell County	(U/R)	14 623	r 12 463	10 660	5 089	r 4 659	4 009	13.16	12.48	1 171.3	407.6
Urban part	(U)	14 063	(X)	(X)	4 872	(X)	(X)	7.19	7.19	1 956.4	677.8
Rural part	(R)	560	(X)	(X)	217	(X)	(X)	5.97	5.30	105.7	41.0
Benavides city, Duval County	(R)	1 686	1 788	1 978	776	765	693	1.81	1.81	934.0	429.9
Benbrook city, Tarrant County	(U/R)	20 208	19 564	13 579	8 914	8 377	4 647	12.05	11.45	1 764.5	778.3
Urban part	(U)	20 115	(X)	(X)	8 872	(X)	(X)	7.63	7.63	2 635.1	1 162.3
Rural part	(R)	93	(X)	(X)	42	(X)	(X)	4.42	3.82	24.3	11.0
Benjamin city, Knox County	(R)	264	225	257	119	131	141	1.04	1.04	254.5	114.7
Berryville town, Henderson County	(R)	891	749	513	454	404	300	1.31	1.31	678.1	345.5
Bertram city, Burnet County	(R)	1 122	849	824	434	383	357	1.09	1.09	1 031.3	398.9
Beverly Hills city, McLennan County	(U)	2 113	2 048	2 083	814	812	749	0.65	0.65	3 252.8	1 253.1
Bevil Oaks city, Jefferson County	(R)	1 346	1 350	1 306	552	498	429	2.10	2.10	640.2	262.6
Bigfoot CDP, Frio County	(R)	304	(X)	(X)	127	(X)	(X)	23.91	23.88	12.7	5.3
Big Lake city, Reagan County	(U/R)	2 885	3 672	3 404	1 148	1 306	1 150	1.24	1.24	2 327.4	926.1
Urban part	(U)	2 825	(X)	(X)	1 121	(X)	(X)	0.92	0.92	3 077.4	1 221.1
Rural part	(R)	60	(X)	(X)	27	(X)	(X)	0.32	0.32	186.6	84.0
Big Sandy town, Upshur County	(R)	1 288	1 185	1 258	595	537	550	1.67	1.64	786.8	363.4
Big Spring city, Howard County	(U/R)	25 233	23 093	24 804	9 865	9 876	10 583	19.19	19.11	1 320.4	516.2
Urban part	(U)	24 786	(X)	(X)	9 692	(X)	(X)	12.20	12.16	2 038.4	797.1
Rural part	(R)	447	(X)	(X)	173	(X)	(X)	6.99	6.95	64.3	24.9
Big Wells city, Dimmit County	(R)	704	756	939	302	341	318	0.56	0.56	1 268.1	544.0
Bishop city, Nueces County	(U/R)	3 305	3 337	3 706	1 269	1 286	1 233	2.37	2.37	1 394.1	535.3
Urban part	(U)	3 271	(X)	(X)	1 255	(X)	(X)	1.88	1.88	1 743.4	668.9
Rural part	(R)	34	(X)	(X)	14	(X)	(X)	0.49	0.49	68.8	28.3
Bishop Hills town, Potter County	(R)	210	(X)	(X)	85	(X)	(X)	0.31	0.31	676.1	273.6
Bixby CDP, Cameron County	(U/R)	356	(X)	(X)	126	(X)	(X)	1.65	1.65	216.4	76.6
Urban part	(U)	72	(X)	(X)	33	(X)	(X)	0.14	0.14	522.9	239.7
Rural part	(R)	284	(X)	(X)	93	(X)	(X)	1.51	1.51	188.4	61.7
Blackwell city	(R)	360	339	286	180	174	159	0.60	0.60	602.4	301.2
Coke County	(R)	6	7	21	5	6	13	0.13	0.13	45.7	38.1
Nolan County	(R)	354	332	265	175	168	146	0.47	0.47	758.9	375.2
Blanco city, Blanco County	(R)	1 505	1 238	1 179	633	567	518	1.72	1.67	899.7	378.4
Blanket town, Brown County	(R)	402	381	388	189	177	165	0.57	0.57	699.5	328.9
Blessing CDP, Matagorda County	(R)	861	(X)	(X)	334	(X)	(X)	2.03	2.03	423.8	164.4
Bloomburg town, Cass County	(R)	375	376	419	177	170	181	1.01	1.01	372.6	175.9
Blooming Grove town, Navarro County	(R)	833	847	823	373	378	367	0.85	0.85	975.1	436.6
Bloomington CDP, Victoria County	(R)	2 562	1 888	1 884	921	672	613	2.66	2.66	961.4	345.6
Blossom city, Lamar County	(R)	1 439	1 440	1 487	606	568	573	2.55	2.51	573.2	241.4
Blue Berry Hill CDP, Bee County	(U/R)	982	(X)	(X)	370	(X)	(X)	2.93	2.93	335.6	126.4
Urban part	(U)	693	(X)	(X)	248	(X)	(X)	0.54	0.54	1 272.6	455.4
Rural part	(R)	289	(X)	(X)	122	(X)	(X)	2.38	2.38	121.3	51.2
Blue Mound city, Tarrant County	(U)	2 388	2 133	2 169	790	706	635	0.54	0.54	4 445.8	1 470.8
Blue Ridge city, Collin County	(R)	672	521	442	259	234	195	0.66	0.66	1 019.2	392.8
Bluetown-Iglesia Antigua CDP, Cameron County	(R)	692	(X)	(X)	179	(X)	(X)	5.14	5.09	136.1	35.2
Blum town, Hill County	(R)	399	358	357	177	160	154	1.01	1.01	395.8	175.6
Boerne city, Kendall County	(U/R)	6 178	r 4 361	3 229	2 466	r 1 652	1 208	6.12	5.82	1 061.1	423.5
Urban part	(U)	5 880	(X)	(X)	2 364	(X)	(X)	3.85	3.85	1 526.0	613.5
Rural part	(R)	298	(X)	(X)	102	(X)	(X)	2.26	1.97	151.3	51.8
Bogata city, Red River County	(R)	1 396	1 421	1 508	659	667	650	1.41	1.41	989.9	467.3

U.S. Census Bureau, Census 2000

Table 6. Population and Housing Units: 1980 to 2000; and Area Measurements and Density: 2000—Con.

[For information concerning historical counts, see "User Notes." A place or place part is designated as (U) if it has entirely urban land area, as (R) if it has entirely rural land area, or as (U/R) if it has both urban land area and rural land area. An entity shown as entirely urban (U) may have rural water area, which is not included in the total area shown. An entity with land area rounding to less than 0.01 in square miles (shown as "–") has a small amount of land area in square meters (less than 12,949 square meters). Density computed using land area. For information on nonsampling error and definitions, see text]

State Place and [in Selected States] County Subdivision	2000 urban (U) or rural (R) land area	Population			Housing units			2000 area measurements in square miles		2000 average per square mile	
		2000	1990	1980	2000	1990	1980	Total area	Land area	Population	Housing units
The State—Con.											
Boling-Iago CDP, Wharton County	(R)	1 271	1 119	1 348	474	488	554	6.97	6.97	182.4	68.0
Bolivar Peninsula CDP, Galveston County	(R)	3 853	(X)	(X)	5 425	(X)	(X)	46.67	45.19	85.3	120.0
Bonham city, Fannin County	(U/R)	9 990	r 6 688	7 338	3 381	r 3 109	3 118	9.36	9.36	1 067.1	361.1
Urban part	(U)	9 659	(X)	(X)	3 167	(X)	(X)	6.06	6.06	1 592.7	522.2
Rural part	(R)	331	(X)	(X)	214	(X)	(X)	3.30	3.30	100.4	64.9
Bonney village, Brazoria County	(R)	384	339	94	136	133	42	1.66	1.66	231.8	82.1
Booker town	(R)	1 315	1 236	1 219	541	561	449	1.04	1.04	1 260.3	518.5
Lipscomb County	(R)	1 306	1 231	1 201	535	558	443	0.84	0.84	1 560.5	639.3
Ochiltree County	(R)	9	5	18	6	3	6	0.21	0.21	43.6	29.1
Borger city, Hutchinson County	(U/R)	14 302	15 675	15 837	6 462	6 901	6 579	8.74	8.73	1 637.9	740.1
Urban part	(U)	14 139	(X)	(X)	6 380	(X)	(X)	7.49	7.49	1 888.0	851.9
Rural part	(R)	163	(X)	(X)	82	(X)	(X)	1.24	1.24	131.1	66.0
Botines CDP, Webb County	(R)	132	(X)	(X)	53	(X)	(X)	8.59	8.59	15.4	6.2
Bovina city, Parmer County	(R)	1 874	1 549	1 499	612	562	570	0.87	0.87	2 161.0	705.7
Bowie city, Montague County	(U/R)	5 219	4 990	5 610	2 476	2 442	2 482	3.80	3.79	1 378.6	654.0
Urban part	(U)	5 045	(X)	(X)	2 390	(X)	(X)	2.74	2.74	1 841.7	872.5
Rural part	(R)	174	(X)	(X)	86	(X)	(X)	1.06	1.05	166.3	82.2
Box Canyon-Amistad CDP, Val Verde County	(R)	76	(X)	(X)	135	(X)	(X)	4.02	4.02	18.9	33.6
Boyd town, Wise County	(R)	1 099	1 041	889	435	429	362	2.88	2.88	382.1	151.2
Brackettville city, Kinney County	(R)	1 876	1 740	1 676	766	748	722	3.17	3.17	591.8	241.6
Brady city, McCulloch County	(U/R)	5 523	5 946	5 969	2 603	2 683	2 677	11.51	9.19	601.1	283.3
Urban part	(U)	5 237	(X)	(X)	2 408	(X)	(X)	2.60	2.60	2 016.5	927.2
Rural part	(R)	286	(X)	(X)	195	(X)	(X)	8.92	6.59	43.4	29.6
Brazoria city, Brazoria County	(U/R)	2 787	2 717	3 025	1 166	1 115	1 081	1.87	1.87	1 489.4	623.1
Urban part	(U)	2 695	(X)	(X)	1 112	(X)	(X)	1.46	1.46	1 847.5	762.3
Rural part	(R)	92	(X)	(X)	54	(X)	(X)	0.41	0.41	223.0	130.9
Breckenridge city, Stephens County	(U/R)	5 868	5 665	6 921	2 776	2 834	3 036	4.16	4.15	1 412.8	668.4
Urban part	(U)	5 806	(X)	(X)	2 747	(X)	(X)	3.64	3.64	1 596.8	755.5
Rural part	(R)	62	(X)	(X)	29	(X)	(X)	0.52	0.52	119.8	56.1
Bremond city, Robertson County	(R)	876	1 110	1 025	466	533	465	0.91	0.91	966.7	514.2
Brenham city, Washington County	(U/R)	13 507	11 952	10 966	5 317	4 794	4 122	8.76	8.76	1 541.5	606.8
Urban part	(U)	13 339	(X)	(X)	5 235	(X)	(X)	6.80	6.80	1 962.2	770.1
Rural part	(R)	168	(X)	(X)	82	(X)	(X)	1.96	1.96	85.5	41.7
Briar CDP	(U/R)	5 350	3 899	(X)	2 105	1 656	(X)	20.57	20.57	260.1	102.3
Urban part	(U)	1 888	(X)	(X)	800	(X)	(X)	2.37	2.37	795.1	336.9
Rural part	(R)	3 462	(X)	(X)	1 305	(X)	(X)	18.20	18.20	190.2	71.7
Parker County	(R)	601	588	(X)	236	205	(X)	3.71	3.71	162.0	63.6
Tarrant County	(U/R)	3 025	2 409	(X)	1 260	1 096	(X)	7.38	7.38	409.7	170.6
Urban part	(U)	1 634	(X)	(X)	728	(X)	(X)	2.16	2.16	755.0	336.4
Rural part	(R)	1 391	(X)	(X)	532	(X)	(X)	5.22	5.22	266.5	101.9
Wise County	(U/R)	1 724	902	(X)	609	355	(X)	9.48	9.48	181.9	64.2
Urban part	(U)	254	(X)	(X)	72	(X)	(X)	0.21	0.21	1 206.5	342.0
Rural part	(R)	1 470	(X)	(X)	537	(X)	(X)	9.27	9.27	158.6	57.9
Briarcliff village, Travis County	(R)	895	335	(X)	455	181	(X)	1.46	1.38	647.0	328.9
Briaroaks city, Johnson County	(U/R)	493	535	592	181	190	178	1.03	1.03	477.5	175.3
Urban part	(U)	445	(X)	(X)	166	(X)	(X)	0.83	0.83	538.3	200.8
Rural part	(R)	48	(X)	(X)	15	(X)	(X)	0.21	0.21	233.3	72.9
Bridge City city, Orange County	(U/R)	8 651	r 8 010	7 667	3 432	r 3 004	2 686	5.40	5.14	1 682.0	667.3
Urban part	(U)	8 640	(X)	(X)	3 428	(X)	(X)	4.68	4.68	1 847.2	732.9
Rural part	(R)	11	(X)	(X)	4	(X)	(X)	0.72	0.47	23.6	8.6
Bridgeport city, Wise County	(U/R)	4 309	3 581	3 737	1 515	1 390	1 426	3.73	3.71	1 161.9	408.5
Urban part	(U)	3 960	(X)	(X)	1 364	(X)	(X)	1.49	1.49	2 664.5	917.8
Rural part	(R)	349	(X)	(X)	151	(X)	(X)	2.24	2.22	157.0	67.9
Broaddus town, San Augustine County	(R)	189	212	225	103	98	109	0.38	0.38	501.4	273.3
Bronte town, Coke County	(R)	1 076	962	983	502	474	445	1.44	1.44	748.0	349.0
Brookshire city, Waller County	(U/R)	3 450	2 922	2 175	1 257	1 101	744	3.51	3.51	983.2	358.2
Urban part	(U)	3 168	(X)	(X)	1 148	(X)	(X)	1.94	1.94	1 628.9	590.3
Rural part	(R)	282	(X)	(X)	109	(X)	(X)	1.56	1.56	180.3	69.7
Brookside Village city, Brazoria County	(U)	1 960	r 1 571	1 453	708	r 536	453	2.11	2.11	930.8	336.2
Browndell city, Jasper County	(R)	219	192	228	118	94	85	2.42	2.42	90.5	48.7
Brownfield city, Terry County	(U/R)	9 488	9 560	10 387	3 735	3 753	3 906	6.34	6.32	1 501.0	590.9
Urban part	(U)	9 359	(X)	(X)	3 659	(X)	(X)	4.97	4.97	1 882.0	735.8
Rural part	(R)	129	(X)	(X)	76	(X)	(X)	1.37	1.35	95.7	56.4
Brownsboro city, Henderson County	(R)	796	545	582	323	268	266	1.96	1.96	407.0	165.2
Brownsville city, Cameron County	(U/R)	139 722	98 962	84 997	42 323	28 992	24 430	83.02	80.40	1 737.8	526.4
Urban part	(U)	138 362	(X)	(X)	41 892	(X)	(X)	41.59	40.68	3 401.6	1 029.9
Rural part	(R)	1 360	(X)	(X)	431	(X)	(X)	41.43	39.72	34.2	10.8
Brownwood city, Brown County	(U/R)	18 813	18 387	19 396	8 169	8 101	8 261	12.60	12.60	1 493.2	648.4
Urban part	(U)	18 385	(X)	(X)	7 970	(X)	(X)	8.36	8.36	2 199.4	953.4
Rural part	(R)	428	(X)	(X)	199	(X)	(X)	4.24	4.24	101.0	46.9
Bruceville-Eddy city	(R)	1 490	1 075	1 038	587	446	402	3.24	3.23	460.8	181.5
Falls County	(R)	2	1	9	1	1	2	0.06	0.06	36.3	18.2
McLennan County	(R)	1 488	1 074	1 029	586	445	400	3.18	3.18	468.2	184.4

Table 6. Population and Housing Units: 1980 to 2000; and Area Measurements and Density: 2000—Con.

[For information concerning historical counts, see "User Notes." A place or place part is designated as (U) if it has entirely urban land area, as (R) if it has entirely rural land area, or as (U/R) if it has both urban land area and rural land area. An entity shown as entirely urban (U) may have rural water area, which is not included in the total area shown. An entity with land area rounding to less than 0.01 in square miles (shown as "–") has a small amount of land area in square meters (less than 12,949 square meters). Density computed using land area. For information on nonsampling error and definitions, see text]

State Place and [in Selected States] County Subdivision	2000 urban (U) or rural (R) land area	Population			Housing units			2000 area measurements in square miles		2000 average per square mile	
		2000	1990	1980	2000	1990	1980	Total area	Land area	Population	Housing units
The State—Con.											
Brundage CDP, Dimmit County	(R)	31	(X)	(X)	14	(X)	(X)	23.50	23.40	1.3	0.6
Bruni CDP, Webb County	(R)	412	(X)	(X)	176	(X)	(X)	1.31	1.31	314.8	134.5
Brushy Creek CDP, Williamson County	(U/R)	15 371	5 833	(X)	4 919	2 026	(X)	8.71	8.71	1 764.8	564.8
Urban part	(U)	15 231	(X)	(X)	4 871	(X)	(X)	7.45	7.45	2 044.3	653.8
Rural part	(R)	140	(X)	(X)	48	(X)	(X)	1.26	1.26	111.2	38.1
Bryan city, Brazos County	(U/R)	65 660	55 002	44 337	25 703	23 007	17 395	43.42	43.34	1 515.2	593.1
Urban part	(U)	64 462	(X)	(X)	25 398	(X)	(X)	27.88	27.81	2 318.2	913.4
Rural part	(R)	1 198	(X)	(X)	305	(X)	(X)	15.55	15.53	77.1	19.6
Bryson city, Jack County	(R)	528	520	579	261	274	244	1.33	1.24	426.0	210.6
Buchanan Dam CDP, Llano County	(R)	1 688	1 099	(X)	1 294	995	(X)	20.14	7.61	221.7	170.0
Buckholts town, Milam County	(R)	387	335	388	166	175	182	1.33	1.33	291.7	125.1
Buda city, Hays County	(U/R)	2 404	1 795	597	910	663	255	2.41	2.41	998.5	378.0
Urban part	(U)	2 381	(X)	(X)	899	(X)	(X)	1.56	1.55	1 535.4	579.7
Rural part	(R)	23	(X)	(X)	11	(X)	(X)	0.86	0.86	26.8	12.8
Buffalo city, Leon County	(R)	1 804	1 555	1 507	815	750	621	4.04	4.02	448.7	202.7
Buffalo Gap town, Taylor County	(R)	463	499	387	235	246	184	2.30	2.30	201.7	102.4
Buffalo Springs village, Lubbock County	(R)	493	r 453	(X)	303	r 271	(X)	1.93	1.58	312.9	192.3
Bullard town	(R)	1 150	890	681	464	371	284	1.42	1.42	811.8	327.5
Cherokee County	(R)	53	52	59	21	19	23	0.21	0.21	257.3	102.0
Smith County	(R)	1 097	838	622	443	352	261	1.21	1.21	906.1	365.9
Bulverde city, Comal County	(U/R)	3 761	(X)	(X)	1 349	(X)	(X)	7.59	7.59	495.7	177.8
Urban part	(U)	2 862	(X)	(X)	1 016	(X)	(X)	3.30	3.30	866.7	307.7
Rural part	(R)	899	(X)	(X)	333	(X)	(X)	4.29	4.29	209.8	77.7
Buna CDP, Jasper County	(R)	2 269	2 127	2 093	956	887	828	5.96	5.95	381.4	160.7
Bunker Hill Village city, Harris County	(U)	3 654	3 391	3 750	1 267	1 248	1 212	1.46	1.46	2 505.1	868.6
Burkburnett city, Wichita County	(U/R)	10 927	10 145	10 668	4 449	4 173	3 988	9.51	9.51	1 149.5	468.0
Urban part	(U)	10 445	(X)	(X)	4 261	(X)	(X)	6.08	6.08	1 717.9	700.8
Rural part	(R)	482	(X)	(X)	188	(X)	(X)	3.43	3.43	140.7	54.9
Burke city, Angelina County	(U/R)	315	314	322	138	129	121	0.63	0.63	501.5	219.7
Urban part	(U)	178	(X)	(X)	80	(X)	(X)	0.16	0.16	1 101.2	494.9
Rural part	(R)	137	(X)	(X)	58	(X)	(X)	0.47	0.47	293.7	124.3
Burleson city	(U/R)	20 976	16 113	11 734	7 794	5 855	3 860	19.71	19.65	1 067.7	396.7
Urban part	(U)	20 384	(X)	(X)	7 553	(X)	(X)	9.62	9.62	2 118.3	784.9
Rural part	(R)	592	(X)	(X)	241	(X)	(X)	10.08	10.02	59.1	24.0
Johnson County	(U/R)	17 514	14 153	10 611	6 525	5 196	3 460	17.47	17.41	1 006.1	374.8
Urban part	(U)	16 922	(X)	(X)	6 284	(X)	(X)	7.56	7.56	2 238.2	831.2
Rural part	(R)	592	(X)	(X)	241	(X)	(X)	9.91	9.85	60.1	24.5
Tarrant County	(U/R)	3 462	1 960	1 123	1 269	659	400	2.24	2.24	1 546.9	567.0
Urban part	(U)	3 462	(X)	(X)	1 269	(X)	(X)	2.06	2.06	1 678.6	615.3
Rural part	(R)	–	(X)	(X)	–	(X)	(X)	0.18	0.18	–	–
Burnet city, Burnet County	(U/R)	4 735	3 423	3 410	1 813	1 670	1 505	6.83	6.83	693.1	265.4
Urban part	(U)	3 756	(X)	(X)	1 573	(X)	(X)	1.99	1.99	1 886.4	790.0
Rural part	(R)	979	(X)	(X)	240	(X)	(X)	4.84	4.84	202.2	49.6
Burton town, Washington County	(R)	359	311	325	194	175	190	1.19	1.19	301.7	163.1
Butterfield CDP, El Paso County	(R)	61	(X)	(X)	21	(X)	(X)	3.16	3.16	19.3	6.6
Byers city, Clay County	(R)	517	510	556	229	219	233	1.00	0.98	528.6	234.2
Bynum town, Hill County	(R)	225	192	232	85	89	112	0.15	0.15	1 540.6	582.0
Cactus city, Moore County	(U/R)	2 538	1 529	898	820	478	304	2.04	2.04	1 243.9	401.9
Urban part	(U)	2 500	(X)	(X)	805	(X)	(X)	0.49	0.49	5 068.1	1 631.9
Rural part	(R)	38	(X)	(X)	15	(X)	(X)	1.55	1.55	24.6	9.7
Caddo Mills city, Hunt County	(R)	1 149	1 068	1 060	494	445	421	2.63	2.62	439.2	188.8
Caldwell city, Burleson County	(U/R)	3 449	3 181	2 953	1 485	1 396	1 204	3.38	3.38	1 021.4	439.8
Urban part	(U)	2 760	(X)	(X)	1 176	(X)	(X)	1.56	1.56	1 772.8	755.4
Rural part	(R)	689	(X)	(X)	309	(X)	(X)	1.82	1.82	378.6	169.8
Callisburg city, Cooke County	(R)	365	344	281	137	117	89	2.35	2.35	155.6	58.4
Calvert city, Robertson County	(R)	1 426	1 536	1 732	726	750	829	3.89	3.89	366.6	186.6
Cameron city, Milam County	(U/R)	5 634	r 5 635	5 721	2 383	r 2 490	2 378	4.24	4.24	1 327.9	561.6
Urban part	(U)	5 495	(X)	(X)	2 321	(X)	(X)	2.88	2.88	1 908.2	806.0
Rural part	(R)	139	(X)	(X)	62	(X)	(X)	1.36	1.36	102.0	45.5
Cameron Park CDP, Cameron County	(U)	5 961	3 802	(X)	1 366	867	(X)	0.60	0.60	9 962.4	2 282.9
Campbell city, Hunt County	(R)	734	683	549	308	291	221	2.29	2.29	320.4	134.4
Camp Swift CDP, Bastrop County	(U/R)	4 731	2 681	(X)	1 231	821	(X)	12.09	11.94	396.2	103.1
Urban part	(U)	2 474	(X)	(X)	406	(X)	(X)	2.32	2.32	1 065.5	174.8
Rural part	(R)	2 257	(X)	(X)	825	(X)	(X)	9.76	9.62	234.6	85.8
Camp Wood city, Real County	(R)	822	r 679	728	352	r 310	306	0.50	0.50	1 629.8	697.9
Canadian city, Hemphill County	(R)	2 233	2 417	3 491	1 047	1 080	1 326	1.29	1.29	1 731.0	811.6
Caney City town, Henderson County	(U/R)	236	170	312	176	170	239	1.16	1.16	202.8	151.3
Urban part	(U)	132	(X)	(X)	82	(X)	(X)	0.24	0.24	546.6	339.5
Rural part	(R)	104	(X)	(X)	94	(X)	(X)	0.92	0.92	112.8	102.0
Canton city, Van Zandt County	(U/R)	3 292	2 949	2 845	1 486	1 322	1 136	5.64	5.19	633.8	286.1
Urban part	(U)	3 093	(X)	(X)	1 344	(X)	(X)	2.31	2.26	1 366.7	593.9
Rural part	(R)	199	(X)	(X)	142	(X)	(X)	3.32	2.93	67.9	48.4

Table 6. Population and Housing Units: 1980 to 2000; and Area Measurements and Density: 2000—Con.

[For information concerning historical counts, see "User Notes." A place or place part is designated as (U) if it has entirely urban land area, as (R) if it has entirely rural land area, or as (U/R) if it has both urban land area and rural land area. An entity shown as entirely urban (U) may have rural water area, which is not included in the total area shown. An entity with land area rounding to less than 0.01 in square miles (shown as "–") has a small amount of land area in square meters (less than 12,949 square meters). Density computed using land area. For information on nonsampling error and definitions, see text]

State Place and [in Selected States] County Subdivision	2000 urban (U) or rural (R) land area	Population			Housing units			2000 area measurements in square miles		2000 average per square mile	
		2000	1990	1980	2000	1990	1980	Total area	Land area	Population	Housing units
The State—Con.											
Cantu Addition CDP, Brooks County	(U)	217	(X)	(X)	83	(X)	(X)	0.30	0.30	723.0	276.6
Canutillo CDP, El Paso County	(U/R)	5 129	4 442	(X)	1 602	1 304	(X)	3.03	3.03	1 693.2	528.9
Urban part	(U)	5 037	(X)	(X)	1 575	(X)	(X)	2.30	2.30	2 191.0	685.1
Rural part	(R)	92	(X)	(X)	27	(X)	(X)	0.73	0.73	126.0	37.0
Canyon city, Randall County	(U/R)	12 875	11 365	10 724	5 091	4 773	4 129	4.95	4.95	2 600.0	1 028.1
Urban part	(U)	12 816	(X)	(X)	5 068	(X)	(X)	4.59	4.59	2 792.0	1 104.1
Rural part	(R)	59	(X)	(X)	23	(X)	(X)	0.36	0.36	163.1	63.6
Canyon Lake CDP, Comal County	(U/R)	16 870	9 975	(X)	8 693	6 229	(X)	156.87	144.26	116.9	60.3
Urban part	(U)	4 513	(X)	(X)	2 397	(X)	(X)	5.38	5.38	838.8	445.5
Rural part	(R)	12 357	(X)	(X)	6 296	(X)	(X)	151.49	138.87	89.0	45.3
Carbon town, Eastland County	(R)	224	255	281	120	150	144	1.02	1.02	219.6	117.7
Carl's Corner town, Hill County	(R)	134	94	(X)	58	36	(X)	1.91	1.90	70.4	30.5
Carmine city, Fayette County	(R)	228	192	239	118	120	130	1.65	1.65	138.4	71.6
Carrizo Hill CDP, Dimmit County	(U/R)	548	(X)	(X)	185	(X)	(X)	0.48	0.48	1 131.1	381.9
Urban part	(U)	528	(X)	(X)	178	(X)	(X)	0.44	0.44	1 193.3	402.3
Rural part	(R)	20	(X)	(X)	7	(X)	(X)	0.04	0.04	476.4	166.7
Carrizo Springs city, Dimmit County	(U/R)	5 655	5 745	6 886	2 109	1 947	2 056	3.13	3.12	1 812.9	676.1
Urban part	(U)	5 584	(X)	(X)	2 082	(X)	(X)	2.48	2.47	2 258.2	842.0
Rural part	(R)	71	(X)	(X)	27	(X)	(X)	0.65	0.65	109.8	41.8
Carrollton city	(U/R)	109 576	82 169	40 595	40 458	32 992	15 454	36.64	36.47	3 004.7	1 109.4
Urban part	(U)	109 235	(X)	(X)	40 201	(X)	(X)	28.48	28.36	3 852.3	1 417.7
Rural part	(R)	341	(X)	(X)	257	(X)	(X)	8.17	8.11	42.0	31.7
Collin County	(U)	–	–	–	–	–	–	0.13	0.13	–	–
Dallas County	(U/R)	49 822	40 024	26 853	18 730	17 016	10 396	19.33	19.18	2 596.9	976.3
Urban part	(U)	49 503	(X)	(X)	18 486	(X)	(X)	13.16	13.07	3 788.0	1 414.6
Rural part	(R)	319	(X)	(X)	244	(X)	(X)	6.17	6.12	52.2	39.9
Denton County	(U/R)	59 754	42 145	13 742	21 728	15 976	5 058	17.19	17.16	3 482.5	1 266.3
Urban part	(U)	59 732	(X)	(X)	21 715	(X)	(X)	15.19	15.16	3 939.6	1 432.2
Rural part	(R)	22	(X)	(X)	13	(X)	(X)	2.00	2.00	11.0	6.5
Carthage city, Panola County	(U/R)	6 664	6 496	6 447	2 931	2 776	2 572	10.54	10.51	633.8	278.7
Urban part	(U)	5 793	(X)	(X)	2 566	(X)	(X)	4.51	4.51	1 284.1	568.8
Rural part	(R)	871	(X)	(X)	365	(X)	(X)	6.03	6.00	145.1	60.8
Castle Hills city, Bexar County	(U)	4 202	4 198	4 773	1 930	1 908	1 877	2.48	2.48	1 694.1	778.1
Castroville city, Medina County	(U/R)	2 664	2 159	1 821	1 025	859	657	2.55	2.55	1 045.4	402.2
Urban part	(U)	2 582	(X)	(X)	1 000	(X)	(X)	1.54	1.54	1 680.2	650.7
Rural part	(R)	82	(X)	(X)	25	(X)	(X)	1.02	1.01	81.1	24.7
Catarina CDP, Dimmit County	(R)	135	(X)	(X)	77	(X)	(X)	3.78	3.78	35.7	20.4
Cedar Hill city	(U/R)	32 093	r 19 988	6 849	11 075	r 7 044	2 257	35.24	35.15	913.0	315.1
Urban part	(U)	28 919	(X)	(X)	9 963	(X)	(X)	12.03	12.03	2 404.8	828.5
Rural part	(R)	3 174	(X)	(X)	1 112	(X)	(X)	23.22	23.13	137.2	48.1
Dallas County	(U/R)	32 044	19 926	6 847	11 051	7 023	2 256	31.60	31.51	1 017.1	350.8
Urban part	(U)	28 919	(X)	(X)	9 963	(X)	(X)	12.03	12.03	2 404.8	828.5
Rural part	(R)	3 125	(X)	(X)	1 088	(X)	(X)	19.57	19.48	160.4	55.8
Ellis County	(R)	49	r 62	2	24	r 21	1	3.65	3.65	13.4	6.6
Cedar Park city	(U/R)	26 049	5 161	3 474	8 914	1 837	1 243	17.12	16.97	1 535.0	525.3
Urban part	(U)	25 551	(X)	(X)	8 727	(X)	(X)	10.43	10.37	2 463.0	841.2
Rural part	(R)	498	(X)	(X)	187	(X)	(X)	6.68	6.60	75.5	28.3
Travis County	(U/R)	541	–	(X)	248	–	(X)	0.90	0.90	602.7	276.3
Urban part	(U)	433	(X)	(X)	206	(X)	(X)	0.24	0.24	1 812.7	862.4
Rural part	(R)	108	(X)	(X)	42	(X)	(X)	0.66	0.66	164.0	63.8
Williamson County	(U/R)	25 508	5 161	3 474	8 666	1 837	1 243	16.22	16.07	1 587.0	539.2
Urban part	(U)	25 118	(X)	(X)	8 521	(X)	(X)	10.19	10.14	2 478.3	840.7
Rural part	(R)	390	(X)	(X)	145	(X)	(X)	6.03	5.94	65.7	24.4
Celeste city, Hunt County	(R)	817	733	716	347	334	315	0.81	0.81	1 005.1	426.9
Celina town, Collin County	(R)	1 861	1 737	1 520	703	699	626	1.69	1.69	1 104.0	417.0
Center city, Shelby County	(U/R)	5 678	4 950	5 827	2 290	2 161	2 386	6.25	6.23	911.0	367.4
Urban part	(U)	5 431	(X)	(X)	2 174	(X)	(X)	4.52	4.52	1 201.1	480.8
Rural part	(R)	247	(X)	(X)	116	(X)	(X)	1.72	1.71	144.4	67.8
Centerville city, Leon County	(R)	903	812	799	464	411	377	1.45	1.45	620.9	319.0
Central Gardens CDP, Jefferson County	(U/R)	4 106	4 026	(X)	1 701	1 594	(X)	2.55	2.55	1 610.9	667.3
Urban part	(U)	4 104	(X)	(X)	1 700	(X)	(X)	1.84	1.84	2 225.3	921.8
Rural part	(R)	2	(X)	(X)	1	(X)	(X)	0.70	0.70	2.8	1.4
Cesar Chavez CDP, Hidalgo County	(U/R)	1 469	(X)	(X)	793	(X)	(X)	3.21	3.21	457.6	247.0
Urban part	(U)	1 220	(X)	(X)	721	(X)	(X)	1.21	1.21	1 008.1	595.8
Rural part	(R)	249	(X)	(X)	72	(X)	(X)	2.00	2.00	124.5	36.0
Chandler city, Henderson County	(R)	2 099	1 630	1 308	877	623	491	3.55	3.50	598.9	250.2
Channelview CDP, Harris County	(U/R)	29 685	25 564	17 471	9 874	8 972	6 584	17.97	16.21	1 831.2	609.1
Urban part	(U)	29 657	(X)	(X)	9 853	(X)	(X)	13.54	13.54	2 190.8	727.8
Rural part	(R)	28	(X)	(X)	21	(X)	(X)	4.43	2.67	10.5	7.9
Channing city, Hartley County	(R)	356	277	304	154	138	136	0.99	0.99	357.9	154.8
Charlotte city, Atascosa County	(R)	1 637	1 475	1 443	585	499	466	1.99	1.99	823.4	294.3
Chester town, Tyler County	(R)	265	285	305	128	128	141	1.60	1.60	166.1	80.2
Chico city, Wise County	(R)	947	800	890	406	350	354	1.26	1.26	754.2	323.3
Childress city, Childress County	(U/R)	6 778	5 055	5 817	2 554	2 521	2 568	8.29	8.25	821.8	309.7
Urban part	(U)	5 035	(X)	(X)	2 479	(X)	(X)	2.95	2.94	1 714.6	844.2
Rural part	(R)	1 743	(X)	(X)	75	(X)	(X)	5.35	5.31	328.2	14.1
Chillicothe city, Hardeman County	(R)	798	816	1 052	373	427	441	1.01	1.01	787.3	368.0

U.S. Census Bureau, Census 2000

Table 6. Population and Housing Units: 1980 to 2000; and Area Measurements and Density: 2000—Con.

[For information concerning historical counts, see "User Notes." A place or place part is designated as (U) if it has entirely urban land area, as (R) if it has entirely rural land area, or as (U/R) if it has both urban land area and rural land area. An entity shown as entirely urban (U) may have rural water area, which is not included in the total area shown. An entity with land area rounding to less than 0.01 in square miles (shown as "–") has a small amount of land area in square meters (less than 12,949 square meters). Density computed using land area. For information on nonsampling error and definitions, see text]

State Place and [in Selected States] County Subdivision	2000 urban (U) or rural (R) land area	Population			Housing units			2000 area measurements in square miles		2000 average per square mile	
		2000	1990	1980	2000	1990	1980	Total area	Land area	Population	Housing units
The State—Con.											
China city, Jefferson County	(R)	1 112	1 144	1 351	458	463	487	1.30	1.29	862.8	355.4
China Grove town, Bexar County	(U/R)	1 247	872	434	417	313	149	4.12	4.12	303.0	101.3
Urban part	(U)	808	(X)	(X)	272	(X)	(X)	1.58	1.58	511.6	172.2
Rural part	(R)	439	(X)	(X)	145	(X)	(X)	2.54	2.54	173.1	57.2
Chireno city, Nacogdoches County	(R)	405	415	371	180	187	145	1.87	1.87	216.1	96.1
Christine town, Atascosa County	(R)	436	368	392	160	141	130	1.76	1.76	248.0	91.0
Christoval CDP, Tom Green County	(R)	422	(X)	(X)	218	(X)	(X)	1.21	1.21	348.4	180.0
Chula Vista-Orason CDP, Cameron County	(U)	394	(X)	(X)	107	(X)	(X)	0.51	0.51	778.5	211.4
Chula Vista-River Spur CDP, Zavala County	(U/R)	400	(X)	(X)	120	(X)	(X)	0.55	0.55	733.3	220.0
Urban part	(U)	314	(X)	(X)	96	(X)	(X)	0.17	0.17	1 809.1	553.1
Rural part	(R)	86	(X)	(X)	24	(X)	(X)	0.37	0.37	231.2	64.5
Cibolo city	(U/R)	3 035	r 1 563	549	1 176	r 615	237	5.33	5.33	569.5	220.7
Urban part	(U)	2 807	(X)	(X)	1 081	(X)	(X)	2.20	2.20	1 276.1	491.4
Rural part	(R)	228	(X)	(X)	95	(X)	(X)	3.13	3.13	72.9	30.4
Bexar County	(R)	–	–	(X)	–	–	(X)	0.07	0.07	–	–
Guadalupe County	(U/R)	3 035	r 1 563	549	1 176	r 615	237	5.25	5.25	577.6	223.8
Urban part	(U)	2 807	(X)	(X)	1 081	(X)	(X)	2.20	2.20	1 276.1	491.4
Rural part	(R)	228	(X)	(X)	95	(X)	(X)	3.05	3.05	74.6	31.1
Cienegas Terrace CDP, Val Verde County	(U/R)	2 878	(X)	(X)	795	(X)	(X)	3.24	3.20	898.3	248.1
Urban part	(U)	2 244	(X)	(X)	612	(X)	(X)	1.01	1.00	2 242.9	611.7
Rural part	(R)	634	(X)	(X)	183	(X)	(X)	2.23	2.20	287.7	83.1
Cinco Ranch CDP	(U/R)	11 196	(X)	(X)	3 594	(X)	(X)	4.93	4.93	2 270.0	728.7
Urban part	(U)	11 180	(X)	(X)	3 584	(X)	(X)	3.77	3.77	2 965.5	950.6
Rural part	(R)	16	(X)	(X)	10	(X)	(X)	1.16	1.16	13.8	8.6
Fort Bend County	(U/R)	8 738	(X)	(X)	2 654	(X)	(X)	4.52	4.52	1 931.5	586.7
Urban part	(U)	8 722	(X)	(X)	2 644	(X)	(X)	3.36	3.36	2 594.5	786.5
Rural part	(R)	16	(X)	(X)	10	(X)	(X)	1.16	1.16	13.8	8.6
Harris County	(U)	2 458	(X)	(X)	940	(X)	(X)	0.41	0.41	6 020.3	2 302.3
Circle D-KC Estates CDP, Bastrop County	(R)	2 010	1 247	(X)	847	478	(X)	9.31	9.27	216.7	91.3
Cisco city, Eastland County	(U/R)	3 851	3 813	4 517	1 849	1 945	2 030	4.86	4.85	794.1	381.3
Urban part	(U)	3 629	(X)	(X)	1 710	(X)	(X)	2.51	2.51	1 448.0	682.3
Rural part	(R)	222	(X)	(X)	139	(X)	(X)	2.35	2.34	94.7	59.3
Citrus City CDP, Hidalgo County	(U/R)	941	(X)	(X)	222	(X)	(X)	2.03	2.03	463.0	109.2
Urban part	(U)	618	(X)	(X)	132	(X)	(X)	0.43	0.43	1 447.8	309.2
Rural part	(R)	323	(X)	(X)	90	(X)	(X)	1.61	1.61	201.2	56.1
Clarendon city, Donley County	(R)	1 974	2 067	2 220	929	995	977	3.01	2.91	679.0	319.5
Clarksville city, Red River County	(U/R)	3 883	4 311	4 917	1 787	1 970	2 027	2.99	2.99	1 299.2	597.9
Urban part	(U)	3 623	(X)	(X)	1 638	(X)	(X)	1.90	1.90	1 911.7	864.3
Rural part	(R)	260	(X)	(X)	149	(X)	(X)	1.09	1.09	237.7	136.2
Clarksville City city	(U/R)	806	720	525	337	293	215	6.47	6.30	127.9	53.5
Urban part	(U)	403	(X)	(X)	155	(X)	(X)	0.58	0.58	700.2	269.3
Rural part	(R)	403	(X)	(X)	182	(X)	(X)	5.89	5.73	70.4	31.8
Gregg County	(U/R)	806	720	525	337	293	215	6.44	6.28	128.4	53.7
Urban part	(U)	403	(X)	(X)	155	(X)	(X)	0.58	0.58	700.2	269.3
Rural part	(R)	403	(X)	(X)	182	(X)	(X)	5.86	5.70	70.7	31.9
Upshur County	(R)	–	–	–	–	–	–	0.03	0.03	–	–
Claude city, Armstrong County	(R)	1 313	1 199	1 112	538	499	463	1.71	1.71	766.5	314.1
Clear Lake Shores city, Galveston County	(U)	1 205	1 096	755	661	606	415	0.47	0.47	2 581.9	1 416.3
Cleburne city, Johnson County	(U/R)	26 005	22 205	19 218	9 910	9 234	7 761	30.46	27.79	935.9	356.7
Urban part	(U)	24 908	(X)	(X)	9 541	(X)	(X)	14.79	14.77	1 685.9	645.8
Rural part	(R)	1 097	(X)	(X)	369	(X)	(X)	15.67	13.01	84.3	28.4
Cleveland city, Liberty County	(U/R)	7 605	7 124	5 977	2 976	2 838	2 505	4.81	4.81	1 580.5	618.5
Urban part	(U)	7 547	(X)	(X)	2 947	(X)	(X)	3.45	3.45	2 188.1	854.4
Rural part	(R)	58	(X)	(X)	29	(X)	(X)	1.36	1.36	42.6	21.3
Clifton city, Bosque County	(U/R)	3 542	3 195	3 063	1 422	1 411	1 357	1.91	1.91	1 852.2	743.6
Urban part	(U)	3 532	(X)	(X)	1 418	(X)	(X)	1.73	1.73	2 035.9	817.4
Rural part	(R)	10	(X)	(X)	4	(X)	(X)	0.18	0.18	56.4	22.5
Clint town, El Paso County	(U/R)	980	1 035	1 314	337	308	375	1.96	1.95	502.4	172.8
Urban part	(U)	851	(X)	(X)	293	(X)	(X)	0.79	0.79	1 080.7	372.1
Rural part	(R)	129	(X)	(X)	44	(X)	(X)	1.17	1.16	110.9	37.8
Cloverleaf CDP, Harris County	(U)	23 508	18 230	17 317	7 865	6 913	6 846	3.57	3.57	6 589.2	2 204.5
Clute city, Brazoria County	(U/R)	10 424	r 9 467	9 577	4 142	r 4 202	3 490	5.64	5.35	1 949.1	774.5
Urban part	(U)	10 422	(X)	(X)	4 141	(X)	(X)	4.40	4.27	2 439.9	969.5
Rural part	(R)	2	(X)	(X)	1	(X)	(X)	1.23	1.08	1.9	0.9
Clyde city, Callahan County	(U/R)	3 345	3 002	2 562	1 410	1 302	1 033	2.39	2.39	1 401.0	590.6
Urban part	(U)	3 259	(X)	(X)	1 376	(X)	(X)	2.05	2.05	1 590.2	671.4
Rural part	(R)	86	(X)	(X)	34	(X)	(X)	0.34	0.34	254.3	100.6
Coahoma town, Howard County	(R)	932	1 133	1 069	388	440	409	1.20	1.20	774.9	322.6
Cockrell Hill city, Dallas County	(U)	4 443	3 746	3 262	1 205	1 203	1 274	0.58	0.58	7 664.7	2 078.8
Coffee City town, Henderson County	(R)	193	216	254	109	117	150	6.53	1.83	105.4	59.5
Coldspring city, San Jacinto County	(R)	691	538	569	313	256	264	1.84	1.84	375.2	169.9

Table 6. Population and Housing Units: 1980 to 2000; and Area Measurements and Density: 2000—Con.

[For information concerning historical counts, see "User Notes." A place or place part is designated as (U) if it has entirely urban land area, as (R) if it has entirely rural land area, or as (U/R) if it has both urban land area and rural land area. An entity shown as entirely urban (U) may have rural water area, which is not included in the total area shown. An entity with land area rounding to less than 0.01 in square miles (shown as "–") has a small amount of land area in square meters (less than 12,949 square meters). Density computed using land area. For information on nonsampling error and definitions, see text]

State Place and [in Selected States] County Subdivision	2000 urban (U) or rural (R) land area	Population			Housing units			2000 area measurements in square miles		2000 average per square mile	
		2000	1990	1980	2000	1990	1980	Total area	Land area	Population	Housing units
The State—Con.											
Coleman city, Coleman County	(U/R)	5 127	5 410	5 960	2 658	2 803	2 763	6.21	6.16	831.9	431.3
Urban part	(U)	4 696	(X)	(X)	2 430	(X)	(X)	2.36	2.36	1 989.2	1 029.3
Rural part	(R)	431	(X)	(X)	228	(X)	(X)	3.84	3.80	113.4	60.0
College Station city, Brazos County	(U/R)	67 890	r 52 443	37 272	26 054	r 19 842	12 988	40.29	40.26	1 686.5	647.2
Urban part	(U)	65 809	(X)	(X)	25 315	(X)	(X)	17.22	17.22	3 822.7	1 470.5
Rural part	(R)	2 081	(X)	(X)	739	(X)	(X)	23.08	23.04	90.3	32.1
Colleyville city, Tarrant County	(U)	19 636	12 724	6 700	6 549	4 309	2 128	13.10	13.09	1 499.6	500.2
Collinsville town, Grayson County	(R)	1 235	1 033	860	507	421	361	0.72	0.72	1 720.6	706.3
Colmesneil city, Tyler County	(R)	638	569	553	287	256	261	2.01	2.01	318.1	143.1
Colorado City city, Mitchell County	(U/R)	4 281	4 749	5 405	2 076	2 166	2 218	5.29	5.29	809.2	392.4
Urban part	(U)	4 057	(X)	(X)	1 930	(X)	(X)	2.92	2.92	1 387.4	660.0
Rural part	(R)	224	(X)	(X)	146	(X)	(X)	2.37	2.37	94.7	61.7
Columbus city, Colorado County	(U/R)	3 916	3 367	3 923	1 750	1 627	1 608	2.82	2.82	1 387.5	620.1
Urban part	(U)	3 815	(X)	(X)	1 687	(X)	(X)	2.04	2.04	1 868.2	826.1
Rural part	(R)	101	(X)	(X)	63	(X)	(X)	0.78	0.78	129.4	80.7
Comanche city, Comanche County	(U/R)	4 482	4 087	4 075	1 898	1 885	1 815	4.49	4.49	998.3	422.8
Urban part	(U)	4 220	(X)	(X)	1 768	(X)	(X)	2.71	2.71	1 558.4	652.9
Rural part	(R)	262	(X)	(X)	130	(X)	(X)	1.78	1.78	147.0	73.0
Combes town, Cameron County	(U/R)	2 553	2 042	1 488	1 039	714	441	2.48	2.47	1 034.6	421.0
Urban part	(U)	2 436	(X)	(X)	969	(X)	(X)	1.45	1.45	1 680.4	668.4
Rural part	(R)	117	(X)	(X)	70	(X)	(X)	1.03	1.02	114.9	68.8
Combine city	(R)	1 788	1 329	688	622	463	233	7.21	7.21	248.1	86.3
Dallas County	(R)	624	434	128	206	160	46	2.71	2.71	230.5	76.1
Kaufman County	(R)	1 164	895	560	416	303	187	4.50	4.50	258.7	92.4
Comfort CDP, Kendall County	(U/R)	2 358	1 477	1 226	917	646	567	3.22	3.21	735.6	286.1
Urban part	(U)	2 318	(X)	(X)	889	(X)	(X)	2.36	2.36	983.8	377.3
Rural part	(R)	40	(X)	(X)	28	(X)	(X)	0.86	0.85	47.1	33.0
Commerce city, Hunt County	(U/R)	7 669	6 825	8 136	3 405	3 139	3 602	6.54	6.48	1 183.3	525.4
Urban part	(U)	7 218	(X)	(X)	3 155	(X)	(X)	3.21	3.21	2 247.3	982.3
Rural part	(R)	451	(X)	(X)	250	(X)	(X)	3.33	3.27	138.0	76.5
Como town, Hopkins County	(R)	621	563	554	237	241	225	1.11	1.11	561.4	214.2
Concepcion CDP, Duval County	(R)	61	(X)	(X)	35	(X)	(X)	0.08	0.08	760.8	436.5
Conroe city, Montgomery County	(U/R)	36 811	r 27 675	18 034	14 378	r 11 522	7 781	37.87	37.79	974.1	380.5
Urban part	(U)	34 820	(X)	(X)	13 659	(X)	(X)	18.49	18.41	1 890.9	741.8
Rural part	(R)	1 991	(X)	(X)	719	(X)	(X)	19.38	19.38	102.8	37.1
Converse city, Bexar County	(U/R)	11 508	8 887	5 150	4 009	3 035	1 663	6.33	6.33	1 818.3	633.4
Urban part	(U)	11 488	(X)	(X)	4 002	(X)	(X)	5.33	5.33	2 156.9	751.4
Rural part	(R)	20	(X)	(X)	7	(X)	(X)	1.00	1.00	19.9	7.0
Cool city, Parker County	(R)	162	r 216	202	69	r 94	98	1.64	1.64	98.9	42.1
Coolidge town, Limestone County	(R)	848	748	810	339	362	388	1.00	0.97	878.6	351.2
Cooper city, Delta County	(R)	2 150	2 153	2 338	983	1 039	1 072	1.45	1.44	1 494.8	683.4
Coppell city	(U/R)	35 958	16 881	3 826	12 587	6 404	1 424	14.89	14.87	2 418.5	846.6
Urban part	(U)	35 885	(X)	(X)	12 559	(X)	(X)	10.51	10.50	3 417.6	1 196.1
Rural part	(R)	73	(X)	(X)	28	(X)	(X)	4.38	4.37	16.7	6.4
Dallas County	(U/R)	35 734	16 878	3 826	12 487	6 402	1 424	14.52	14.49	2 465.6	861.6
Urban part	(U)	35 661	(X)	(X)	12 459	(X)	(X)	10.21	10.20	3 495.6	1 221.3
Rural part	(R)	73	(X)	(X)	28	(X)	(X)	4.31	4.29	17.0	6.5
Denton County	(U/R)	224	3	–	100	2	–	0.37	0.37	597.6	266.8
Urban part	(U)	224	(X)	(X)	100	(X)	(X)	0.30	0.30	751.1	335.3
Rural part	(R)	–	(X)	(X)	–	(X)	(X)	0.08	0.08	–	–
Copperas Cove city	(U/R)	29 592	24 079	19 469	11 120	9 307	7 142	13.93	13.93	2 124.9	798.5
Urban part	(U)	29 324	(X)	(X)	11 034	(X)	(X)	9.16	9.16	3 202.1	1 204.9
Rural part	(R)	268	(X)	(X)	86	(X)	(X)	4.77	4.77	56.2	18.0
Bell County	(R)	–	(X)	(X)	–	(X)	(X)	0.63	0.63	–	–
Coryell County	(U/R)	29 455	24 079	19 469	11 049	9 307	7 142	10.55	10.55	2 791.9	1 047.3
Urban part	(U)	29 254	(X)	(X)	10 988	(X)	(X)	9.09	9.09	3 219.4	1 209.2
Rural part	(R)	201	(X)	(X)	61	(X)	(X)	1.46	1.46	137.3	41.7
Lampasas County	(U/R)	137	–	(X)	71	–	(X)	2.75	2.75	49.9	25.8
Urban part	(U)	70	(X)	(X)	46	(X)	(X)	0.07	0.07	983.3	646.2
Rural part	(R)	67	(X)	(X)	25	(X)	(X)	2.68	2.68	25.0	9.3
Copper Canyon town, Denton County	(U/R)	1 216	978	465	423	324	169	4.46	4.45	273.0	95.0
Urban part	(U)	503	(X)	(X)	158	(X)	(X)	0.71	0.71	709.5	222.9
Rural part	(R)	713	(X)	(X)	265	(X)	(X)	3.75	3.75	190.3	70.7
Corinth city, Denton County	(U/R)	11 325	3 944	1 264	4 100	1 385	529	7.90	7.86	1 441.3	521.8
Urban part	(U)	10 798	(X)	(X)	3 899	(X)	(X)	5.66	5.64	1 915.2	691.5
Rural part	(R)	527	(X)	(X)	201	(X)	(X)	2.24	2.22	237.4	90.6
Corpus Christi city	(U/R)	277 454	257 453	232 134	107 831	100 205	81 633	460.24	154.64	1 794.2	697.3
Urban part	(U)	273 955	(X)	(X)	106 410	(X)	(X)	95.81	94.86	2 887.9	1 121.7
Rural part	(R)	3 499	(X)	(X)	1 421	(X)	(X)	364.42	59.78	58.5	23.8
Kleberg County	(R)	–	–	–	–	–	–	27.44	0.24	–	–
Nueces County	(U/R)	277 450	257 453	232 134	107 830	100 205	81 633	432.41	154.09	1 800.5	699.8
Urban part	(U)	273 955	(X)	(X)	106 410	(X)	(X)	95.81	94.86	2 887.9	1 121.7
Rural part	(R)	3 495	(X)	(X)	1 420	(X)	(X)	336.60	59.23	59.0	24.0
San Patricio County	(R)	4	–	–	1	–	–	0.39	0.31	13.1	3.3
Corral City town, Denton County	(R)	89	46	85	31	13	62	0.04	0.04	2 022.5	704.4
Corrigan town, Polk County	(R)	1 721	1 764	1 770	734	798	710	1.84	1.84	934.9	398.7
Corsicana city, Navarro County	(U/R)	24 485	22 911	21 712	9 552	9 622	8 977	21.70	20.74	1 180.4	460.5
Urban part	(U)	23 030	(X)	(X)	9 055	(X)	(X)	9.68	9.66	2 382.8	936.9
Rural part	(R)	1 455	(X)	(X)	497	(X)	(X)	12.02	11.08	131.3	44.9
Cottonwood city, Kaufman County	(R)	181	156	(X)	69	64	(X)	1.55	1.55	117.1	44.6

Table 6. Population and Housing Units: 1980 to 2000; and Area Measurements and Density: 2000—Con.

[For information concerning historical counts, see "User Notes." A place or place part is designated as (U) if it has entirely urban land area, as (R) if it has entirely rural land area, or as (U/R) if it has both urban land area and rural land area. An entity shown as entirely urban (U) may have rural water area, which is not included in the total area shown. An entity with land area rounding to less than 0.01 in square miles (shown as "–") has a small amount of land area in square meters (less than 12,949 square meters). Density computed using land area. For information on nonsampling error and definitions, see text]

State Place and [in Selected States] County Subdivision	2000 urban (U) or rural (R) land area	Population			Housing units			2000 area measurements in square miles		2000 average per square mile	
		2000	1990	1980	2000	1990	1980	Total area	Land area	Population	Housing units
The State—Con.											
Cottonwood Shores city, Burnet County	(U/R)	877	548	(X)	351	317	(X)	0.94	0.94	932.9	373.4
Urban part	(U)	833	(X)	(X)	327	(X)	(X)	0.54	0.54	1 544.0	606.1
Rural part	(R)	44	(X)	(X)	24	(X)	(X)	0.40	0.40	109.8	59.9
Cotulla city, La Salle County	(U/R)	3 614	3 694	3 912	1 504	1 416	1 451	1.97	1.97	1 831.8	762.3
Urban part	(U)	3 608	(X)	(X)	1 500	(X)	(X)	1.94	1.94	1 859.9	773.2
Rural part	(R)	6	(X)	(X)	4	(X)	(X)	0.03	0.03	181.6	121.0
Cove city, Chambers County	(R)	323	402	645	146	152	247	1.26	1.22	265.3	119.9
Covington city, Hill County	(R)	282	238	259	122	106	110	0.83	0.83	339.8	147.0
Coyanosa CDP, Pecos County	(R)	138	(X)	(X)	59	(X)	(X)	0.12	0.12	1 153.3	493.1
Coyote Acres CDP, Jim Wells County	(R)	389	(X)	(X)	113	(X)	(X)	5.11	5.11	76.2	22.1
Crandall city, Kaufman County	(R)	2 774	1 652	831	914	599	312	2.84	2.84	976.4	321.7
Crane city, Crane County	(U/R)	3 191	3 533	3 622	1 278	1 389	1 348	1.02	1.02	3 129.7	1 253.5
Urban part	(U)	3 191	(X)	(X)	1 278	(X)	(X)	1.01	1.01	3 175.0	1 271.6
Rural part	(R)	–	(X)	(X)	–	(X)	(X)	0.01	0.01	–	–
Cranfills Gap city, Bosque County	(R)	335	269	341	156	150	174	0.73	0.73	459.9	214.2
Crawford town, McLennan County	(R)	705	631	610	277	267	244	0.92	0.92	763.1	299.8
Creedmoor city, Travis County	(R)	211	194	(X)	89	75	(X)	2.09	2.09	100.8	42.5
Crockett city, Houston County	(U/R)	7 141	7 024	7 405	3 081	3 142	3 040	8.87	8.86	805.6	347.6
Urban part	(U)	6 749	(X)	(X)	2 837	(X)	(X)	5.89	5.89	1 146.7	482.0
Rural part	(R)	392	(X)	(X)	244	(X)	(X)	2.98	2.98	131.6	81.9
Crosby CDP, Harris County	(U/R)	1 714	1 811	1 533	743	731	734	2.26	2.26	758.2	328.7
Urban part	(U)	1 612	(X)	(X)	693	(X)	(X)	1.78	1.78	906.9	389.9
Rural part	(R)	102	(X)	(X)	50	(X)	(X)	0.48	0.48	211.2	103.5
Crosbyton city, Crosby County	(R)	1 874	2 026	2 289	781	803	830	2.11	2.11	886.9	369.6
Cross Mountain CDP, Bexar County	(R)	1 524	1 112	(X)	555	404	(X)	7.34	7.34	207.6	75.6
Cross Plains town, Callahan County	(R)	1 068	1 063	1 240	554	603	625	1.20	1.20	893.1	463.3
Cross Roads town, Denton County	(R)	603	361	302	241	163	141	6.88	6.88	87.7	35.0
Cross Timber town, Johnson County	(R)	277	(X)	(X)	115	(X)	(X)	1.38	1.38	200.5	83.2
Crowell city, Foard County	(R)	1 141	1 230	1 509	568	599	699	1.89	1.89	604.6	301.0
Crowley city	(U/R)	7 467	6 974	5 852	2 748	2 430	1 929	6.65	6.65	1 122.7	413.2
Urban part	(U)	7 406	(X)	(X)	2 724	(X)	(X)	4.27	4.27	1 734.3	637.9
Rural part	(R)	61	(X)	(X)	24	(X)	(X)	2.38	2.38	25.6	10.1
Johnson County	(U)	–	–	(X)	–	–	(X)	0.01	0.01	–	–
Tarrant County	(U/R)	7 467	6 974	5 852	2 748	2 430	1 929	6.64	6.64	1 123.7	413.5
Urban part	(U)	7 406	(X)	(X)	2 724	(X)	(X)	4.26	4.26	1 736.7	638.8
Rural part	(R)	61	(X)	(X)	24	(X)	(X)	2.38	2.38	25.6	10.1
Crystal City city, Zavala County	(U/R)	7 190	8 263	8 334	2 500	2 534	2 397	3.64	3.64	1 974.1	686.4
Urban part	(U)	6 883	(X)	(X)	2 403	(X)	(X)	2.05	2.05	3 356.3	1 171.8
Rural part	(R)	307	(X)	(X)	97	(X)	(X)	1.59	1.59	192.9	60.9
Cuero city, DeWitt County	(U/R)	6 571	6 700	7 124	2 867	2 880	2 833	4.95	4.94	1 331.1	580.8
Urban part	(U)	6 125	(X)	(X)	2 678	(X)	(X)	2.80	2.80	2 185.9	955.7
Rural part	(R)	446	(X)	(X)	189	(X)	(X)	2.15	2.13	208.9	88.5
Cuevitas CDP, Hidalgo County	(U/R)	37	(X)	(X)	16	(X)	(X)	0.30	0.27	136.3	58.9
Urban part	(U)	28	(X)	(X)	10	(X)	(X)	0.02	0.02	1 385.3	494.7
Rural part	(R)	9	(X)	(X)	6	(X)	(X)	0.28	0.25	35.8	23.9
Cumby city, Hopkins County	(R)	616	r 584	647	292	r 300	310	0.87	0.87	708.1	335.6
Cumings CDP, Fort Bend County	(R)	683	(X)	(X)	186	(X)	(X)	3.10	3.03	225.6	61.4
Cuney town, Cherokee County	(R)	145	170	(X)	78	82	(X)	1.64	1.64	88.6	47.7
Cushing city, Nacogdoches County	(R)	637	587	518	257	240	220	1.27	1.27	503.5	203.1
Cut and Shoot town, Montgomery County	(R)	1 158	903	568	410	337	223	2.72	2.72	426.0	150.8
Daingerfield town, Morris County	(U/R)	2 517	r 2 655	3 030	1 119	r 1 113	1 147	2.41	2.41	1 043.0	463.7
Urban part	(U)	2 496	(X)	(X)	1 108	(X)	(X)	2.20	2.20	1 132.7	502.8
Rural part	(R)	21	(X)	(X)	11	(X)	(X)	0.21	0.21	100.1	52.4
Daisetta city, Liberty County	(R)	1 034	969	1 177	413	431	491	1.48	1.48	701.0	280.0
Dalhart city	(U/R)	7 237	6 246	6 854	3 101	2 807	2 828	4.29	4.29	1 686.1	722.5
Urban part	(U)	6 888	(X)	(X)	2 925	(X)	(X)	3.31	3.31	2 082.8	884.5
Rural part	(R)	349	(X)	(X)	176	(X)	(X)	0.99	0.99	354.3	178.7
Dallam County	(U/R)	4 648	4 001	4 571	2 021	1 913	1 973	2.85	2.85	1 628.5	708.1
Urban part	(U)	4 539	(X)	(X)	1 957	(X)	(X)	2.40	2.40	1 894.8	816.9
Rural part	(R)	109	(X)	(X)	64	(X)	(X)	0.46	0.46	237.6	139.5
Hartley County	(U/R)	2 589	2 245	2 283	1 080	894	855	1.44	1.44	1 800.6	751.1
Urban part	(U)	2 349	(X)	(X)	968	(X)	(X)	0.91	0.91	2 576.9	1 061.9
Rural part	(R)	240	(X)	(X)	112	(X)	(X)	0.53	0.53	456.0	212.8
Dallas city	(U/R)	1 188 580	r 1 007 618	904 599	484 117	r 466 145	390 566	385.00	342.54	3 469.9	1 413.3
Urban part	(U)	1 185 866	(X)	(X)	483 122	(X)	(X)	290.50	288.33	4 112.9	1 675.6
Rural part	(R)	2 714	(X)	(X)	995	(X)	(X)	94.50	54.22	50.1	18.4
Collin County	(U/R)	45 155	r 26 326	1 357	25 755	r 14 938	794	12.33	9.98	4 525.8	2 581.4
Urban part	(U)	45 134	(X)	(X)	25 747	(X)	(X)	8.10	8.09	5 576.1	3 180.9
Rural part	(R)	21	(X)	(X)	8	(X)	(X)	4.23	1.88	11.2	4.2
Dallas County	(U/R)	1 121 131	r 966 908	903 140	445 440	r 441 473	389 730	346.75	327.11	3 427.4	1 361.8
Urban part	(U)	1 118 452	(X)	(X)	444 458	(X)	(X)	279.29	277.12	4 035.9	1 603.8
Rural part	(R)	2 679	(X)	(X)	982	(X)	(X)	67.45	49.98	53.6	19.6
Denton County	(U)	22 273	14 338	101	12 915	9 696	41	2.46	2.46	9 052.0	5 248.8

Table 6. Population and Housing Units: 1980 to 2000; and Area Measurements and Density: 2000—Con.

[For information concerning historical counts, see "User Notes." A place or place part is designated as (U) if it has entirely urban land area, as (R) if it has entirely rural land area, or as (U/R) if it has both urban land area and rural land area. An entity shown as entirely urban (U) may have rural water area, which is not included in the total area shown. An entity with land area rounding to less than 0.01 in square miles (shown as "–") has a small amount of land area in square meters (less than 12,949 square meters). Density computed using land area. For information on nonsampling error and definitions, see text]

State Place and [in Selected States] County Subdivision	2000 urban (U) or rural (R) land area	Population			Housing units			2000 area measurements in square miles		2000 average per square mile	
		2000	1990	1980	2000	1990	1980	Total area	Land area	Population	Housing units
The State—Con.											
Dallas city—Con.											
Kaufman County	(U/R)	–	7	1	–	3	1	3.33	2.00	–	–
Urban part	(U)	–	(X)	(X)	–	(X)	(X)	0.02	0.02	–	–
Rural part	(R)	–	(X)	(X)	–	(X)	(X)	3.31	1.98	–	–
Rockwall County	(U/R)	21	39	–	7	35	–	20.14	1.00	21.0	7.0
Urban part	(U)	7	(X)	(X)	2	(X)	(X)	0.63	0.63	11.2	3.2
Rural part	(R)	14	(X)	(X)	5	(X)	(X)	19.51	0.37	37.6	13.4
Dalworthington Gardens city, Tarrant County	(U)	2 186	1 758	1 100	765	632	424	1.86	1.83	1 193.8	417.8
Damon CDP, Brazoria County	(R)	535	(X)	(X)	231	(X)	(X)	1.39	1.39	385.7	166.5
Danbury city, Brazoria County	(R)	1 611	1 447	1 357	586	504	438	0.96	0.96	1 678.1	610.4
Darrouzett town, Lipscomb County	(R)	303	343	444	182	197	202	0.37	0.37	809.7	486.3
Dawson town, Navarro County	(R)	852	766	747	408	408	393	1.78	1.77	480.8	230.2
Dayton city, Liberty County	(U/R)	5 709	r 5 042	4 908	2 371	r 2 007	1 848	11.04	11.04	517.1	214.8
Urban part	(U)	5 304	(X)	(X)	2 191	(X)	(X)	5.28	5.28	1 003.8	414.6
Rural part	(R)	405	(X)	(X)	180	(X)	(X)	5.76	5.76	70.4	31.3
Dayton Lakes city, Liberty County	(R)	101	191	(X)	78	163	(X)	0.96	0.84	120.4	93.0
Dean city, Clay County	(R)	341	277	212	136	114	75	2.14	2.14	159.2	63.5
Decatur city, Wise County	(U/R)	5 201	r 4 245	4 104	2 000	r 1 773	1 677	6.96	6.96	747.6	287.5
Urban part	(U)	4 965	(X)	(X)	1 905	(X)	(X)	3.55	3.55	1 399.1	536.8
Rural part	(R)	236	(X)	(X)	95	(X)	(X)	3.41	3.41	69.2	27.9
Deer Park city, Harris County	(U/R)	28 520	r 27 424	22 648	9 921	r 9 066	7 411	10.36	10.36	2 752.7	957.6
Urban part	(U)	28 493	(X)	(X)	9 921	(X)	(X)	9.87	9.87	2 886.1	1 004.9
Rural part	(R)	27	(X)	(X)	–	(X)	(X)	0.49	0.49	55.3	–
De Kalb city, Bowie County	(R)	1 769	1 976	2 217	853	889	947	1.31	1.31	1 349.1	650.5
De Leon city, Comanche County	(R)	2 433	2 190	2 478	1 127	1 095	1 136	2.07	2.07	1 175.1	544.3
Dell City city, Hudspeth County	(R)	413	569	495	226	242	170	1.65	1.65	250.1	136.9
Del Mar Heights CDP, Cameron County	(R)	259	(X)	(X)	81	(X)	(X)	0.39	0.39	658.0	205.8
Del Rio city, Val Verde County	(U/R)	33 867	30 705	30 034	11 895	10 691	9 707	15.45	15.44	2 194.0	770.6
Urban part	(U)	33 483	(X)	(X)	11 754	(X)	(X)	9.50	9.50	3 524.8	1 237.4
Rural part	(R)	384	(X)	(X)	141	(X)	(X)	5.94	5.94	64.7	23.7
Del Sol-Loma Linda CDP, San Patricio County	(R)	726	(X)	(X)	226	(X)	(X)	2.77	2.77	262.3	81.7
Denison city, Grayson County	(U/R)	22 773	21 505	23 884	10 309	10 328	10 205	22.91	22.59	1 008.1	456.3
Urban part	(U)	21 310	(X)	(X)	9 714	(X)	(X)	12.69	12.64	1 685.8	768.5
Rural part	(R)	1 463	(X)	(X)	595	(X)	(X)	10.23	9.95	147.0	59.8
Denton city, Denton County	(U/R)	80 537	66 270	48 063	32 716	28 791	19 289	62.33	61.49	1 309.7	532.0
Urban part	(U)	79 409	(X)	(X)	32 241	(X)	(X)	33.44	33.26	2 387.6	969.4
Rural part	(R)	1 128	(X)	(X)	475	(X)	(X)	28.89	28.23	40.0	16.8
Denver City town	(U/R)	3 985	r 5 156	4 704	1 644	r 1 817	1 596	2.50	2.50	1 594.5	657.8
Urban part	(U)	3 916	(X)	(X)	1 633	(X)	(X)	1.94	1.94	2 019.8	842.3
Rural part	(R)	69	(X)	(X)	11	(X)	(X)	0.56	0.56	123.1	19.6
Gaines County	(R)	–	(X)	(X)	–	(X)	(X)	0.21	0.21	–	–
Yoakum County	(U/R)	3 985	r 5 156	4 704	1 644	r 1 817	1 596	2.29	2.29	1 742.2	718.7
Urban part	(U)	3 916	(X)	(X)	1 633	(X)	(X)	1.94	1.94	2 019.8	842.3
Rural part	(R)	69	(X)	(X)	11	(X)	(X)	0.35	0.35	198.0	31.6
Deport city	(R)	718	746	724	314	311	318	1.11	1.11	644.1	281.7
Lamar County	(R)	664	712	683	289	295	302	0.97	0.97	687.6	299.3
Red River County	(R)	54	34	41	25	16	16	0.15	0.15	362.3	167.8
DeSoto city, Dallas County	(U/R)	37 646	30 544	15 538	14 069	11 650	5 055	21.58	21.58	1 744.5	652.0
Urban part	(U)	37 507	(X)	(X)	14 022	(X)	(X)	20.76	20.76	1 806.9	675.5
Rural part	(R)	139	(X)	(X)	47	(X)	(X)	0.82	0.82	169.1	57.2
Detroit town, Red River County	(R)	776	706	805	359	321	343	1.58	1.58	490.7	227.0
Devers city, Liberty County	(R)	416	318	507	165	153	195	1.87	1.87	222.3	88.2
Devine city, Medina County	(U/R)	4 140	3 928	3 756	1 551	1 391	1 275	3.11	3.11	1 331.4	498.8
Urban part	(U)	4 060	(X)	(X)	1 516	(X)	(X)	2.51	2.51	1 618.6	604.4
Rural part	(R)	80	(X)	(X)	35	(X)	(X)	0.60	0.60	133.1	58.2
Deweyville CDP, Newton County	(R)	1 190	1 218	1 171	528	498	481	11.32	11.24	105.9	47.0
Diboll city, Angelina County	(U/R)	5 470	4 341	5 227	1 582	1 504	1 594	4.81	4.79	1 141.9	330.3
Urban part	(U)	5 395	(X)	(X)	1 555	(X)	(X)	4.07	4.04	1 335.0	384.8
Rural part	(R)	75	(X)	(X)	27	(X)	(X)	0.75	0.75	100.1	36.0
Dickens city, Dickens County	(R)	332	322	409	163	182	188	0.98	0.98	340.1	167.0
Dickinson city, Galveston County	(U/R)	17 093	9 497	7 505	6 556	3 900	3 162	9.80	9.65	1 770.7	679.1
Urban part	(U)	16 733	(X)	(X)	6 435	(X)	(X)	7.68	7.68	2 179.8	838.3
Rural part	(R)	360	(X)	(X)	121	(X)	(X)	2.12	1.98	182.1	61.2
Dilley city, Frio County	(U/R)	3 674	2 632	2 579	1 158	910	883	2.33	2.33	1 574.3	496.2
Urban part	(U)	3 528	(X)	(X)	1 105	(X)	(X)	1.55	1.55	2 272.8	711.9
Rural part	(R)	146	(X)	(X)	53	(X)	(X)	0.78	0.78	186.8	67.8
Dimmitt city, Castro County	(U/R)	4 375	4 408	5 019	1 692	1 642	1 835	2.07	2.07	2 116.4	818.5
Urban part	(U)	4 258	(X)	(X)	1 657	(X)	(X)	1.51	1.51	2 815.5	1 095.6
Rural part	(R)	117	(X)	(X)	35	(X)	(X)	0.55	0.55	210.9	63.1
Dodd City town, Fannin County	(R)	419	350	286	188	157	117	1.69	1.69	247.5	111.1
Dodson town, Collingsworth County	(R)	115	113	185	65	56	86	0.61	0.61	189.8	107.3

Table 6. Population and Housing Units: 1980 to 2000; and Area Measurements and Density: 2000—Con.

[For information concerning historical counts, see "User Notes." A place or place part is designated as (U) if it has entirely urban land area, as (R) if it has entirely rural land area, or as (U/R) if it has both urban land area and rural land area. An entity shown as entirely urban (U) may have rural water area, which is not included in the total area shown. An entity with land area rounding to less than 0.01 in square miles (shown as "–") has a small amount of land area in square meters (less than 12,949 square meters). Density computed using land area. For information on nonsampling error and definitions, see text]

State Place and [in Selected States] County Subdivision	2000 urban (U) or rural (R) land area	Population			Housing units			2000 area measurements in square miles		2000 average per square mile	
		2000	1990	1980	2000	1990	1980	Total area	Land area	Population	Housing units
The State—Con.											
Doffing CDP, Hidalgo County	(U/R)	4 256	(X)	(X)	1 024	(X)	(X)	4.33	4.33	982.0	236.3
Urban part	(U)	3 989	(X)	(X)	953	(X)	(X)	2.29	2.29	1 738.8	415.4
Rural part	(R)	267	(X)	(X)	71	(X)	(X)	2.04	2.04	130.9	34.8
Domino town, Cass County	(R)	52	101	249	20	38	88	0.34	0.34	151.4	58.2
Donna city, Hidalgo County	(U/R)	14 768	12 652	9 952	5 734	4 249	3 063	5.05	5.04	2 929.5	1 137.5
Urban part	(U)	14 712	(X)	(X)	5 675	(X)	(X)	4.58	4.57	3 218.9	1 241.7
Rural part	(R)	56	(X)	(X)	59	(X)	(X)	0.47	0.47	119.0	125.4
Doolittle CDP, Hidalgo County	(U/R)	2 358	(X)	(X)	599	(X)	(X)	4.26	4.26	554.2	140.8
Urban part	(U)	1 875	(X)	(X)	483	(X)	(X)	2.60	2.60	722.4	186.1
Rural part	(R)	483	(X)	(X)	116	(X)	(X)	1.66	1.66	291.0	69.9
Dorchester town, Grayson County	(R)	109	137	205	47	57	75	1.00	1.00	108.9	47.0
Double Oak town, Denton County	(U/R)	2 179	1 664	836	709	513	240	2.18	2.18	1 001.4	325.8
Urban part	(U)	2 091	(X)	(X)	666	(X)	(X)	1.82	1.82	1 151.8	366.9
Rural part	(R)	88	(X)	(X)	43	(X)	(X)	0.36	0.36	244.1	119.3
Douglassville town, Cass County	(R)	175	192	228	87	95	92	6.32	6.32	27.7	13.8
Doyle CDP, San Patricio County	(U)	285	(X)	(X)	129	(X)	(X)	0.84	0.84	338.2	153.1
Dripping Springs city, Hays County	(R)	1 548	1 033	(X)	584	399	(X)	3.30	3.30	468.7	176.8
Driscoll city, Nueces County	(R)	825	688	648	297	240	208	1.13	1.13	731.4	263.3
Dublin city, Erath County	(U/R)	3 754	3 190	2 723	1 507	1 376	1 296	3.41	3.41	1 102.4	442.5
Urban part	(U)	3 616	(X)	(X)	1 454	(X)	(X)	2.04	2.04	1 774.9	713.7
Rural part	(R)	138	(X)	(X)	53	(X)	(X)	1.37	1.37	100.9	38.7
Dumas city, Moore County	(U/R)	13 747	12 871	12 194	5 119	4 890	4 459	5.15	5.13	2 681.0	998.3
Urban part	(U)	13 747	(X)	(X)	5 119	(X)	(X)	4.31	4.31	3 192.3	1 188.7
Rural part	(R)	–	(X)	(X)	–	(X)	(X)	0.84	0.82	–	–
Duncanville city, Dallas County	(U)	36 081	r 35 008	27 781	13 290	r 12 814	9 137	11.29	11.29	3 196.6	1 177.4
Eagle Lake city, Colorado County	(U/R)	3 664	3 551	3 921	1 500	1 440	1 476	2.72	2.72	1 344.6	550.5
Urban part	(U)	3 593	(X)	(X)	1 472	(X)	(X)	2.20	2.20	1 635.7	670.1
Rural part	(R)	71	(X)	(X)	28	(X)	(X)	0.53	0.53	134.4	53.0
Eagle Mountain CDP, Tarrant County	(U/R)	6 599	5 847	(X)	2 819	2 306	(X)	22.37	22.32	295.6	126.3
Urban part	(U)	4 329	(X)	(X)	1 720	(X)	(X)	2.44	2.44	1 776.1	705.7
Rural part	(R)	2 270	(X)	(X)	1 099	(X)	(X)	19.93	19.89	114.1	55.3
Eagle Pass city, Maverick County	(U/R)	22 413	20 651	21 407	7 613	6 358	5 798	7.43	7.40	3 030.3	1 029.3
Urban part	(U)	22 380	(X)	(X)	7 599	(X)	(X)	6.55	6.53	3 427.1	1 163.6
Rural part	(R)	33	(X)	(X)	14	(X)	(X)	0.88	0.87	38.1	16.2
Early city, Brown County	(U/R)	2 588	2 380	2 313	1 080	992	948	2.57	2.57	1 008.2	420.7
Urban part	(U)	2 566	(X)	(X)	1 066	(X)	(X)	2.23	2.23	1 150.8	478.1
Rural part	(R)	22	(X)	(X)	14	(X)	(X)	0.34	0.34	65.2	41.5
Earth city, Lamb County	(R)	1 109	1 228	1 512	458	469	480	1.20	1.20	926.2	382.5
East Bernard CDP, Wharton County	(R)	1 729	1 544	1 735	662	615	653	1.38	1.38	1 253.0	479.7
Eastland city, Eastland County	(U/R)	3 769	3 690	3 747	1 737	1 784	1 746	2.83	2.83	1 333.1	614.4
Urban part	(U)	3 693	(X)	(X)	1 689	(X)	(X)	1.68	1.68	2 193.3	1 003.1
Rural part	(R)	76	(X)	(X)	48	(X)	(X)	1.14	1.14	66.5	42.0
East Mountain city, Upshur County	(R)	580	762	855	249	313	332	2.03	2.03	285.5	122.6
Easton city	(R)	524	401	333	191	161	98	2.49	2.49	210.4	76.7
Gregg County	(R)	487	355	265	176	145	78	1.86	1.86	262.0	94.7
Rusk County	(R)	37	46	68	15	16	20	0.63	0.63	58.5	23.7
East Tawakoni city, Rains County	(R)	775	642	404	433	432	315	1.85	1.81	428.4	239.4
Ector city, Fannin County	(R)	600	494	573	263	231	244	1.18	1.18	507.4	222.4
Edcouch city, Hidalgo County	(U/R)	3 342	2 878	3 092	985	827	842	0.94	0.94	3 573.9	1 053.3
Urban part	(U)	3 323	(X)	(X)	976	(X)	(X)	0.87	0.87	3 822.5	1 122.7
Rural part	(R)	19	(X)	(X)	9	(X)	(X)	0.07	0.07	288.8	136.8
Eden city, Concho County	(R)	2 561	1 567	1 294	602	588	579	2.43	2.43	1 055.2	248.0
Edgecliff Village town, Tarrant County	(U)	2 550	2 715	2 695	1 012	1 001	894	1.19	1.19	2 142.5	850.3
Edgewater-Paisano CDP, San Patricio County	(R)	182	(X)	(X)	69	(X)	(X)	0.28	0.28	656.3	248.8
Edgewood town, Van Zandt County	(R)	1 348	1 284	1 413	599	568	613	1.37	1.37	987.4	438.8
Edinburg city, Hidalgo County	(U/R)	48 465	29 885	24 075	16 031	9 206	7 280	37.41	37.37	1 296.9	429.0
Urban part	(U)	46 823	(X)	(X)	15 460	(X)	(X)	27.19	27.14	1 725.0	569.6
Rural part	(R)	1 642	(X)	(X)	571	(X)	(X)	10.23	10.23	160.6	55.8
Edmonson town, Hale County	(R)	123	107	291	43	37	82	0.43	0.43	283.4	99.1
Edna city, Jackson County	(U/R)	5 899	5 343	5 650	2 609	2 279	2 212	3.90	3.90	1 512.0	668.7
Urban part	(U)	5 830	(X)	(X)	2 575	(X)	(X)	3.10	3.10	1 882.8	831.6
Rural part	(R)	69	(X)	(X)	34	(X)	(X)	0.81	0.81	85.7	42.2
Edom city, Van Zandt County	(R)	322	300	250	141	132	110	4.17	4.15	77.6	34.0
Edroy CDP, San Patricio County	(R)	420	(X)	(X)	142	(X)	(X)	2.08	2.08	201.9	68.3
Eidson Road CDP, Maverick County	(U/R)	9 348	(X)	(X)	2 583	(X)	(X)	7.48	7.11	1 315.2	363.4
Urban part	(U)	8 580	(X)	(X)	2 370	(X)	(X)	2.95	2.85	3 011.3	831.8
Rural part	(R)	768	(X)	(X)	213	(X)	(X)	4.53	4.26	180.3	50.0
Elbert CDP, Throckmorton County	(R)	56	(X)	(X)	32	(X)	(X)	11.72	11.72	4.8	2.7
El Camino Angosto CDP, Cameron County	(U)	254	(X)	(X)	70	(X)	(X)	0.37	0.37	683.8	188.5

Table 6. Population and Housing Units: 1980 to 2000; and Area Measurements and Density: 2000—Con.

[For information concerning historical counts, see "User Notes." A place or place part is designated as (U) if it has entirely urban land area, as (R) if it has entirely rural land area, or as (U/R) if it has both urban land area and rural land area. An entity shown as entirely urban (U) may have rural water area, which is not included in the total area shown. An entity with land area rounding to less than 0.01 in square miles (shown as "–") has a small amount of land area in square meters (less than 12,949 square meters). Density computed using land area. For information on nonsampling error and definitions, see text]

State Place and [in Selected States] County Subdivision	2000 urban (U) or rural (R) land area	Population			Housing units			2000 area measurements in square miles		2000 average per square mile	
		2000	1990	1980	2000	1990	1980	Total area	Land area	Population	Housing units
The State—Con.											
El Campo city, Wharton County	(U/R)	10 945	10 511	10 462	4 312	4 133	3 853	7.47	7.47	1 465.8	577.5
Urban part	(U)	10 836	(X)	(X)	4 260	(X)	(X)	6.51	6.51	1 665.2	654.6
Rural part	(R)	109	(X)	(X)	52	(X)	(X)	0.96	0.96	113.6	54.2
El Cenizo city, Webb County	(U)	3 545	r 1 333	(X)	811	r 277	(X)	0.51	0.51	6 919.6	1 583.0
Eldorado city, Schleicher County	(R)	1 951	2 019	2 061	838	818	776	1.39	1.39	1 407.5	604.6
Electra city, Wichita County	(U/R)	3 168	3 113	3 755	1 529	1 689	1 727	2.44	2.44	1 299.0	626.9
Urban part	(U)	3 163	(X)	(X)	1 528	(X)	(X)	1.81	1.81	1 749.9	845.4
Rural part	(R)	5	(X)	(X)	1	(X)	(X)	0.63	0.63	7.9	1.6
Elgin city	(U/R)	5 700	4 846	4 535	2 032	1 910	1 643	4.70	4.70	1 214.0	432.8
Urban part	(U)	5 466	(X)	(X)	1 941	(X)	(X)	2.30	2.30	2 381.7	845.7
Rural part	(R)	234	(X)	(X)	91	(X)	(X)	2.40	2.40	97.5	37.9
Bastrop County	(U/R)	5 667	4 846	4 535	2 024	1 910	1 643	4.37	4.37	1 296.8	463.1
Urban part	(U)	5 466	(X)	(X)	1 941	(X)	(X)	2.30	2.30	2 381.7	845.7
Rural part	(R)	201	(X)	(X)	83	(X)	(X)	2.08	2.08	96.9	40.0
Travis County	(R)	33	(X)	(X)	8	(X)	(X)	0.33	0.33	101.5	24.6
El Indio CDP, Maverick County	(R)	263	(X)	(X)	91	(X)	(X)	1.76	1.76	149.3	51.7
Elkhart town, Anderson County	(R)	1 215	1 076	1 317	532	537	532	1.55	1.55	783.0	342.8
El Lago city, Harris County	(U)	3 075	3 269	3 129	1 409	1 453	1 276	0.70	0.65	4 709.3	2 157.8
Elm Creek CDP, Maverick County	(U/R)	1 928	(X)	(X)	519	(X)	(X)	2.82	2.82	682.8	183.8
Urban part	(U)	1 397	(X)	(X)	374	(X)	(X)	0.69	0.69	2 016.4	539.8
Rural part	(R)	531	(X)	(X)	145	(X)	(X)	2.13	2.13	249.2	68.1
Elmendorf city, Bexar County	(R)	664	568	492	266	194	157	1.24	1.24	537.4	215.3
El Paso city, El Paso County	(U/R)	563 662	515 342	425 259	193 663	168 625	134 368	250.53	249.08	2 263.0	777.5
Urban part	(U)	557 459	(X)	(X)	191 178	(X)	(X)	147.87	146.69	3 800.2	1 303.3
Rural part	(R)	6 203	(X)	(X)	2 485	(X)	(X)	102.66	102.39	60.6	24.3
El Refugio CDP, Starr County	(R)	221	(X)	(X)	67	(X)	(X)	0.51	0.51	434.5	131.7
Elsa city, Hidalgo County	(U)	5 549	5 242	5 061	1 754	1 609	1 364	1.48	1.48	3 756.8	1 187.5
Emhouse town, Navarro County	(R)	159	195	197	59	76	75	0.27	0.27	591.7	219.6
Emory city, Rains County	(R)	1 021	963	813	481	444	402	1.55	1.55	660.1	311.0
Encantada-Ranchito El Calaboz CDP, Cameron County	(R)	2 100	1 143	(X)	567	281	(X)	4.22	4.17	503.7	136.0
Enchanted Oaks town, Henderson County	(U)	357	290	212	237	204	153	0.39	0.39	917.8	609.3
Encinal city, La Salle County	(R)	629	620	704	276	247	238	0.39	0.39	1 616.4	709.2
Encino CDP, Brooks County	(R)	177	(X)	(X)	92	(X)	(X)	6.75	6.75	26.2	13.6
Ennis city, Ellis County	(U/R)	16 045	r 13 869	12 110	5 618	r 5 047	4 336	18.40	17.99	891.7	312.2
Urban part	(U)	15 177	(X)	(X)	5 299	(X)	(X)	7.24	7.19	2 111.8	737.3
Rural part	(R)	868	(X)	(X)	319	(X)	(X)	11.16	10.81	80.3	29.5
Escobares CDP, Starr County	(U)	1 954	1 705	(X)	598	522	(X)	0.96	0.96	2 044.8	625.8
Estelline town, Hall County	(R)	168	194	258	93	97	120	0.73	0.73	228.9	126.7
Euless city, Tarrant County	(U)	46 005	38 149	24 002	20 136	17 117	9 735	16.27	16.27	2 828.3	1 237.9
Eureka city, Navarro County	(R)	340	242	(X)	143	105	(X)	2.40	2.32	146.7	61.7
Eustace city, Henderson County	(R)	798	662	541	339	320	248	1.72	1.72	463.9	197.1
Evadale CDP, Jasper County	(R)	1 430	1 422	1 601	591	546	574	17.71	17.05	83.9	34.7
Evant town	(R)	393	444	425	189	214	214	0.61	0.61	645.0	310.2
Coryell County	(R)	262	335	356	121	156	172	0.42	0.42	620.4	286.5
Hamilton County	(R)	131	109	69	68	58	42	0.19	0.19	700.4	363.6
Everman city, Tarrant County	(U/R)	5 836	5 672	5 387	1 987	2 048	1 758	1.98	1.98	2 941.8	1 001.6
Urban part	(U)	5 790	(X)	(X)	1 968	(X)	(X)	1.57	1.57	3 684.4	1 252.3
Rural part	(R)	46	(X)	(X)	19	(X)	(X)	0.41	0.41	111.6	46.1
Fabens CDP, El Paso County	(U/R)	8 043	5 599	4 285	2 279	1 499	1 133	3.69	3.69	2 179.8	617.7
Urban part	(U)	7 904	(X)	(X)	2 238	(X)	(X)	1.37	1.37	5 769.5	1 633.6
Rural part	(R)	139	(X)	(X)	41	(X)	(X)	2.32	2.32	59.9	17.7
Fairchilds village, Fort Bend County	(R)	678	(X)	(X)	226	(X)	(X)	2.21	2.21	306.1	102.0
Fairfield city, Freestone County	(U/R)	3 094	3 234	3 505	1 431	1 450	1 573	4.51	4.51	685.6	317.1
Urban part	(U)	2 756	(X)	(X)	1 233	(X)	(X)	1.83	1.83	1 506.2	673.9
Rural part	(R)	338	(X)	(X)	198	(X)	(X)	2.68	2.68	126.0	73.8
Fair Oaks Ranch city	(U/R)	4 695	1 860	(X)	1 731	719	(X)	7.15	7.15	656.4	242.0
Urban part	(U)	4 258	(X)	(X)	1 589	(X)	(X)	5.18	5.18	822.6	307.0
Rural part	(R)	437	(X)	(X)	142	(X)	(X)	1.98	1.98	221.1	71.8
Bexar County	(U/R)	3 799	1 640	(X)	1 449	643	(X)	4.16	4.16	913.4	348.4
Urban part	(U)	3 626	(X)	(X)	1 387	(X)	(X)	3.77	3.77	961.8	367.9
Rural part	(R)	173	(X)	(X)	62	(X)	(X)	0.39	0.39	444.7	159.4
Comal County	(U/R)	246	51	(X)	74	19	(X)	0.71	0.71	348.8	104.9
Urban part	(U)	192	(X)	(X)	59	(X)	(X)	0.45	0.45	424.4	130.4
Rural part	(R)	54	(X)	(X)	15	(X)	(X)	0.25	0.25	213.6	59.3
Kendall County	(U/R)	650	169	(X)	208	57	(X)	2.29	2.29	284.0	90.9
Urban part	(U)	440	(X)	(X)	143	(X)	(X)	0.95	0.95	461.3	149.9
Rural part	(R)	210	(X)	(X)	65	(X)	(X)	1.33	1.33	157.4	48.7
Fairview town, Collin County	(U/R)	2 644	1 554	893	886	541	305	8.81	8.81	300.2	100.6
Urban part	(U)	1 794	(X)	(X)	572	(X)	(X)	2.84	2.84	632.6	201.7
Rural part	(R)	850	(X)	(X)	314	(X)	(X)	5.97	5.97	142.4	52.6
Falcon Heights CDP, Starr County	(R)	335	(X)	(X)	152	(X)	(X)	4.39	4.39	76.4	34.7

Table 6. Population and Housing Units: 1980 to 2000; and Area Measurements and Density: 2000—Con.

[For information concerning historical counts, see "User Notes." A place or place part is designated as (U) if it has entirely urban land area, as (R) if it has entirely rural land area, or as (U/R) if it has both urban land area and rural land area. An entity shown as entirely urban (U) may have rural water area, which is not included in the total area shown. An entity with land area rounding to less than 0.01 in square miles (shown as "–") has a small amount of land area in square meters (less than 12,949 square meters). Density computed using land area. For information on nonsampling error and definitions, see text]

State Place and [in Selected States] County Subdivision	2000 urban (U) or rural (R) land area	Population			Housing units			2000 area measurements in square miles		2000 average per square mile	
		2000	1990	1980	2000	1990	1980	Total area	Land area	Population	Housing units
The State—Con.											
Falcon Lake Estates CDP, Zapata County	(U/R)	830	(X)	(X)	514	(X)	(X)	0.70	0.70	1 180.1	730.8
Urban part	(U)	785	(X)	(X)	488	(X)	(X)	0.58	0.58	1 351.0	839.8
Rural part	(R)	45	(X)	(X)	26	(X)	(X)	0.12	0.12	368.1	212.7
Falcon Mesa CDP, Zapata County	(R)	506	(X)	(X)	546	(X)	(X)	1.53	1.53	331.1	357.3
Falcon Village CDP, Starr County	(R)	78	(X)	(X)	54	(X)	(X)	0.86	0.86	90.2	62.4
Falfurrias city, Brooks County	(U/R)	5 297	5 788	6 103	2 062	2 149	2 077	2.75	2.75	1 926.4	749.9
Urban part	(U)	5 293	(X)	(X)	2 060	(X)	(X)	2.52	2.52	2 097.9	816.5
Rural part	(R)	4	(X)	(X)	2	(X)	(X)	0.23	0.23	17.6	8.8
Falls City city, Karnes County	(R)	591	478	580	242	207	218	0.90	0.90	653.4	267.5
Falman-County Acres CDP, San Patricio County	(U/R)	289	(X)	(X)	100	(X)	(X)	0.25	0.25	1 170.7	405.1
Urban part	(U)	289	(X)	(X)	100	(X)	(X)	0.20	0.20	1 445.0	500.0
Rural part	(R)	–	(X)	(X)	–	(X)	(X)	0.05	0.05	–	–
Farmers Branch city, Dallas County	(U/R)	27 508	24 250	24 863	10 115	9 213	8 908	12.01	12.00	2 291.9	842.8
Urban part	(U)	27 484	(X)	(X)	10 108	(X)	(X)	8.26	8.25	3 333.1	1 225.8
Rural part	(R)	24	(X)	(X)	7	(X)	(X)	3.76	3.76	6.4	1.9
Farmersville city, Collin County	(U/R)	3 118	2 640	2 360	1 199	1 120	989	3.41	3.24	962.2	370.0
Urban part	(U)	3 086	(X)	(X)	1 183	(X)	(X)	1.96	1.96	1 576.0	604.2
Rural part	(R)	32	(X)	(X)	16	(X)	(X)	1.45	1.28	25.0	12.5
Farwell city, Parmer County	(R)	1 364	1 373	1 354	560	547	530	0.82	0.82	1 666.8	684.3
Fate city, Rockwall County	(R)	497	r 292	263	184	r 117	92	4.75	4.73	105.1	38.9
Fayetteville city, Fayette County	(R)	261	283	356	183	194	200	0.43	0.43	602.4	422.4
Faysville CDP, Hidalgo County	(U/R)	348	(X)	(X)	108	(X)	(X)	0.93	0.93	373.2	115.8
Urban part	(U)	133	(X)	(X)	42	(X)	(X)	0.04	0.04	3 519.2	1 111.3
Rural part	(R)	215	(X)	(X)	66	(X)	(X)	0.89	0.89	240.3	73.8
Ferris city	(R)	2 175	2 212	2 228	741	794	813	3.11	3.11	699.8	238.4
Dallas County	(R)	–	(X)	(X)	–	(X)	(X)	0.68	0.68	–	–
Ellis County	(R)	2 175	2 212	2 228	741	794	813	2.42	2.42	897.2	305.7
Fifth Street CDP, Fort Bend County	(U)	2 059	(X)	(X)	537	(X)	(X)	0.81	0.81	2 536.8	661.6
Flatonia town, Fayette County	(R)	1 377	1 295	1 070	568	536	503	1.64	1.62	850.8	350.9
Florence city, Williamson County	(R)	1 054	829	744	410	361	328	0.81	0.81	1 300.1	505.7
Floresville city, Wilson County	(U/R)	5 868	5 247	4 381	2 114	1 838	1 499	4.75	4.75	1 234.5	444.8
Urban part	(U)	5 435	(X)	(X)	1 944	(X)	(X)	3.21	3.21	1 692.8	605.5
Rural part	(R)	433	(X)	(X)	170	(X)	(X)	1.54	1.54	280.7	110.2
Flowella CDP, Brooks County	(R)	134	(X)	(X)	56	(X)	(X)	1.03	1.03	130.5	54.6
Flower Mound town	(U/R)	50 702	15 527	4 402	16 833	5 366	1 642	43.37	40.87	1 240.4	411.8
Urban part	(U)	49 147	(X)	(X)	16 274	(X)	(X)	26.80	26.74	1 838.1	608.6
Rural part	(R)	1 555	(X)	(X)	559	(X)	(X)	16.58	14.14	110.0	39.5
Denton County	(U/R)	50 702	15 527	4 402	16 833	5 366	1 642	43.36	40.86	1 240.9	412.0
Urban part	(U)	49 147	(X)	(X)	16 274	(X)	(X)	26.80	26.74	1 838.1	608.6
Rural part	(R)	1 555	(X)	(X)	559	(X)	(X)	16.56	14.12	110.1	39.6
Tarrant County	(R)	–	–	(X)	–	–	(X)	0.02	0.02	–	–
Floydada city, Floyd County	(U/R)	3 676	3 896	4 193	1 507	1 641	1 630	2.03	2.03	1 810.8	742.3
Urban part	(U)	3 657	(X)	(X)	1 494	(X)	(X)	1.55	1.55	2 359.3	963.9
Rural part	(R)	19	(X)	(X)	13	(X)	(X)	0.48	0.48	39.6	27.1
Follett city, Lipscomb County	(R)	412	441	547	242	254	259	0.97	0.97	425.1	249.7
Forest Hill city, Tarrant County	(U)	12 949	11 482	11 684	3 876	3 909	3 705	4.25	4.25	3 049.7	912.9
Forney city, Kaufman County	(U/R)	5 588	4 070	2 483	2 001	1 567	980	7.84	7.84	712.5	255.1
Urban part	(U)	4 908	(X)	(X)	1 754	(X)	(X)	2.40	2.40	2 044.9	730.8
Rural part	(R)	680	(X)	(X)	247	(X)	(X)	5.44	5.44	124.9	45.4
Forsan city, Howard County	(R)	226	256	239	96	102	106	0.29	0.29	778.8	330.8
Fort Bliss CDP, El Paso County	(U/R)	8 264	13 915	12 687	2 309	2 807	1 887	6.17	6.17	1 340.1	374.4
Urban part	(U)	8 052	(X)	(X)	2 309	(X)	(X)	5.50	5.50	1 464.7	420.0
Rural part	(R)	212	(X)	(X)	–	(X)	(X)	0.67	0.67	316.8	–
Fort Davis CDP, Jeff Davis County	(R)	1 050	(X)	(X)	525	(X)	(X)	5.58	5.58	188.2	94.1
Fort Hancock CDP, Hudspeth County	(R)	1 713	(X)	(X)	579	(X)	(X)	37.81	37.65	45.5	15.4
Fort Hood CDP	(U/R)	33 711	35 580	31 250	5 941	5 618	2 794	15.00	14.95	2 255.7	397.5
Urban part	(U)	33 429	(X)	(X)	5 858	(X)	(X)	12.05	12.00	2 786.1	488.2
Rural part	(R)	282	(X)	(X)	83	(X)	(X)	2.95	2.95	95.7	28.2
Bell County	(U/R)	17 282	17 021	18 748	3 349	3 117	2 794	8.92	8.92	1 937.9	375.5
Urban part	(U)	17 000	(X)	(X)	3 266	(X)	(X)	5.98	5.98	2 845.1	546.6
Rural part	(R)	282	(X)	(X)	83	(X)	(X)	2.94	2.94	95.8	28.2
Coryell County	(U/R)	16 429	18 559	12 502	2 592	2 501	–	6.08	6.03	2 725.8	430.0
Urban part	(U)	16 429	(X)	(X)	2 592	(X)	(X)	6.08	6.02	2 727.4	430.3
Rural part	(R)	–	(X)	(X)	–	(X)	(X)	–	–	–	–
Fort Stockton city, Pecos County	(U/R)	7 846	8 524	8 688	3 189	3 190	2 934	5.12	5.12	1 531.3	622.4
Urban part	(U)	7 833	(X)	(X)	3 184	(X)	(X)	4.61	4.61	1 698.0	690.2
Rural part	(R)	13	(X)	(X)	5	(X)	(X)	0.51	0.51	25.5	9.8
Fort Worth city	(U/R)	534 694	447 619	385 164	211 035	194 429	156 031	298.89	292.54	1 827.8	721.4
Urban part	(U)	529 663	(X)	(X)	208 903	(X)	(X)	213.41	212.74	2 489.7	982.0
Rural part	(R)	5 031	(X)	(X)	2 132	(X)	(X)	85.49	79.80	63.0	26.7
Denton County	(R)	44	–	(X)	91	1	(X)	10.98	10.98	4.0	8.3
Tarrant County	(U/R)	534 650	447 619	385 164	210 944	194 428	156 031	287.92	281.56	1 898.9	749.2
Urban part	(U)	529 663	(X)	(X)	208 903	(X)	(X)	213.41	212.74	2 489.7	982.0
Rural part	(R)	4 987	(X)	(X)	2 041	(X)	(X)	74.51	68.82	72.5	29.7
Four Corners CDP, Fort Bend County	(U)	2 954	(X)	(X)	824	(X)	(X)	2.85	2.85	1 038.2	289.6

Table 6. Population and Housing Units: 1980 to 2000; and Area Measurements and Density: 2000—Con.

[For information concerning historical counts, see "User Notes." A place or place part is designated as (U) if it has entirely urban land area, as (R) if it has entirely rural land area, or as (U/R) if it has both urban land area and rural land area. An entity shown as entirely urban (U) may have rural water area, which is not included in the total area shown. An entity with land area rounding to less than 0.01 in square miles (shown as "–") has a small amount of land area in square meters (less than 12,949 square meters). Density computed using land area. For information on nonsampling error and definitions, see text]

State Place and [in Selected States] County Subdivision	2000 urban (U) or rural (R) land area	Population			Housing units			2000 area measurements in square miles		2000 average per square mile	
		2000	1990	1980	2000	1990	1980	Total area	Land area	Population	Housing units
The State—Con.											
Fowlerton CDP, La Salle County	(R)	62	(X)	(X)	45	(X)	(X)	2.18	2.18	28.5	20.7
Franklin city, Robertson County	(R)	1 470	1 336	1 349	626	615	609	0.92	0.92	1 594.4	679.0
Frankston town, Anderson County	(R)	1 209	1 127	1 255	525	514	495	2.47	2.47	488.6	212.2
Fredericksburg city, Gillespie County	(U/R)	8 911	6 934	6 412	4 183	3 161	2 815	6.64	6.64	1 342.1	630.0
Urban part	(U)	8 812	(X)	(X)	4 131	(X)	(X)	4.91	4.91	1 796.1	842.0
Rural part	(R)	99	(X)	(X)	52	(X)	(X)	1.73	1.73	57.1	30.0
Freeport city, Brazoria County	(U/R)	12 708	11 389	13 444	4 841	4 835	4 978	13.28	11.88	1 069.6	407.5
Urban part	(U)	12 424	(X)	(X)	4 664	(X)	(X)	4.84	4.84	2 567.3	963.8
Rural part	(R)	284	(X)	(X)	177	(X)	(X)	8.44	7.04	40.3	25.1
Freer city, Duval County	(U/R)	3 241	3 271	3 213	1 334	1 308	1 180	4.07	4.03	804.3	331.1
Urban part	(U)	2 731	(X)	(X)	1 114	(X)	(X)	1.35	1.35	2 026.0	826.4
Rural part	(R)	510	(X)	(X)	220	(X)	(X)	2.72	2.68	190.2	82.0
Fresno CDP, Fort Bend County	(U/R)	6 603	3 182	(X)	2 002	1 069	(X)	8.99	8.99	734.8	222.8
Urban part	(U)	6 105	(X)	(X)	1 840	(X)	(X)	4.18	4.18	1 459.1	439.8
Rural part	(R)	498	(X)	(X)	162	(X)	(X)	4.81	4.80	103.7	33.7
Friendswood city	(U/R)	29 037	22 814	10 719	10 405	8 048	3 507	21.02	21.02	1 381.2	495.0
Urban part	(U)	28 993	(X)	(X)	10 382	(X)	(X)	16.63	16.63	1 743.0	624.1
Rural part	(R)	44	(X)	(X)	23	(X)	(X)	4.39	4.39	10.0	5.2
Galveston County	(U/R)	21 237	14 979	10 719	7 348	5 163	3 507	16.58	16.58	1 280.6	443.1
Urban part	(U)	21 206	(X)	(X)	7 333	(X)	(X)	15.23	15.23	1 392.7	481.6
Rural part	(R)	31	(X)	(X)	15	(X)	(X)	1.36	1.36	22.8	11.1
Harris County	(U/R)	7 800	7 835	–	3 057	2 885	–	4.44	4.44	1 757.2	688.7
Urban part	(U)	7 787	(X)	(X)	3 049	(X)	(X)	1.41	1.41	5 532.1	2 166.1
Rural part	(R)	13	(X)	(X)	8	(X)	(X)	3.03	3.03	4.3	2.6
Friona city, Parmer County	(U/R)	3 854	3 688	3 809	1 399	1 315	1 260	1.38	1.38	2 794.8	1 014.5
Urban part	(U)	3 850	(X)	(X)	1 396	(X)	(X)	1.25	1.25	3 090.8	1 120.7
Rural part	(R)	4	(X)	(X)	3	(X)	(X)	0.13	0.13	30.0	22.5
Frisco city	(U/R)	33 714	r 6 138	3 499	13 683	r 2 260	1 227	70.04	69.88	482.4	195.8
Urban part	(U)	31 535	(X)	(X)	12 769	(X)	(X)	13.89	13.88	2 272.6	920.2
Rural part	(R)	2 179	(X)	(X)	914	(X)	(X)	56.16	56.00	38.9	16.3
Collin County	(U/R)	30 312	r 5 870	3 414	12 182	r 2 137	1 203	44.47	44.40	682.8	274.4
Urban part	(U)	29 206	(X)	(X)	11 668	(X)	(X)	11.85	11.85	2 465.3	984.9
Rural part	(R)	1 106	(X)	(X)	514	(X)	(X)	32.62	32.55	34.0	15.8
Denton County	(U/R)	3 402	268	85	1 501	123	24	25.57	25.49	133.5	58.9
Urban part	(U)	2 329	(X)	(X)	1 101	(X)	(X)	2.04	2.03	1 147.8	542.6
Rural part	(R)	1 073	(X)	(X)	400	(X)	(X)	23.53	23.46	45.7	17.1
Fritch city	(U/R)	2 235	2 335	2 299	961	958	839	1.21	1.21	1 840.9	791.5
Urban part	(U)	2 225	(X)	(X)	954	(X)	(X)	0.97	0.97	2 284.0	979.3
Rural part	(R)	10	(X)	(X)	7	(X)	(X)	0.24	0.24	41.7	29.2
Hutchinson County	(U/R)	2 226	2 325	2 299	958	955	839	1.21	1.21	1 840.9	792.2
Urban part	(U)	2 216	(X)	(X)	951	(X)	(X)	0.97	0.97	2 280.6	978.7
Rural part	(R)	10	(X)	(X)	7	(X)	(X)	0.24	0.24	42.1	29.5
Moore County	(U/R)	9	10	–	3	3	–	–	–	1 842.8	614.3
Urban part	(U)	9	(X)	(X)	3	(X)	(X)	–	–	3 569.1	1 189.7
Rural part	(R)	–	(X)	(X)	–	(X)	(X)	–	–	–	–
Fronton CDP, Starr County	(R)	599	(X)	(X)	218	(X)	(X)	4.31	4.31	139.1	50.6
Frost city, Navarro County	(R)	648	579	564	250	259	262	1.14	1.13	572.8	221.0
Fruitvale city, Van Zandt County	(R)	418	349	367	172	152	140	1.91	1.91	218.4	89.9
Fulshear city, Fort Bend County	(R)	716	557	594	260	235	208	8.17	8.16	87.7	31.8
Fulton town, Aransas County	(U/R)	1 553	763	725	1 008	580	450	2.19	1.35	1 149.9	746.4
Urban part	(U)	1 553	(X)	(X)	1 008	(X)	(X)	1.35	1.35	1 151.4	747.3
Rural part	(R)	–	(X)	(X)	–	(X)	(X)	0.84	–	–	–
Gainesville city, Cooke County	(U/R)	15 538	14 256	14 081	6 423	6 421	6 054	17.03	17.00	914.1	377.9
Urban part	(U)	15 053	(X)	(X)	6 199	(X)	(X)	8.45	8.45	1 780.8	733.3
Rural part	(R)	485	(X)	(X)	224	(X)	(X)	8.57	8.55	56.8	26.2
Galena Park city, Harris County	(U/R)	10 592	10 033	9 879	3 207	3 297	3 392	4.99	4.99	2 124.1	643.1
Urban part	(U)	10 241	(X)	(X)	3 095	(X)	(X)	3.66	3.66	2 796.1	845.0
Rural part	(R)	351	(X)	(X)	112	(X)	(X)	1.32	1.32	265.1	84.6
Gallatin city, Cherokee County	(R)	378	368	230	164	158	105	4.59	4.59	82.3	35.7
Galveston city, Galveston County	(U/R)	57 247	r 59 067	61 902	30 017	r 30 888	27 850	208.35	46.15	1 240.4	650.4
Urban part	(U)	53 754	(X)	(X)	26 778	(X)	(X)	11.61	11.46	4 691.5	2 337.1
Rural part	(R)	3 493	(X)	(X)	3 239	(X)	(X)	196.73	34.69	100.7	93.4
Ganado city, Jackson County	(R)	1 915	1 701	1 770	767	678	666	1.17	1.16	1 645.3	659.0
Garceno CDP, Starr County	(U/R)	1 438	(X)	(X)	420	(X)	(X)	3.26	3.26	440.6	128.7
Urban part	(U)	1 292	(X)	(X)	368	(X)	(X)	1.39	1.39	927.0	264.0
Rural part	(R)	146	(X)	(X)	52	(X)	(X)	1.87	1.87	78.1	27.8
Gardendale CDP, Ector County	(R)	1 197	1 103	(X)	519	424	(X)	11.41	11.41	104.9	45.5
Garden Ridge city, Comal County	(U/R)	1 882	1 450	647	722	521	221	8.05	7.88	238.9	91.7
Urban part	(U)	1 459	(X)	(X)	560	(X)	(X)	1.49	1.49	980.5	376.4
Rural part	(R)	423	(X)	(X)	162	(X)	(X)	6.56	6.39	66.2	25.4
Garfield CDP, Travis County	(R)	1 660	1 233	(X)	585	510	(X)	13.88	13.68	121.3	42.7
Garland city	(U/R)	215 768	r 180 635	138 857	75 300	r 69 590	48 328	57.11	57.11	3 778.1	1 318.5
Urban part	(U)	215 752	(X)	(X)	75 297	(X)	(X)	56.30	56.29	3 832.5	1 337.5
Rural part	(R)	16	(X)	(X)	3	(X)	(X)	0.82	0.82	19.6	3.7
Collin County	(U)	–	r –	–	–	r –	–	0.04	0.04	–	–
Dallas County	(U/R)	215 768	180 635	138 857	75 300	69 590	48 328	57.05	57.04	3 782.5	1 320.0
Urban part	(U)	215 752	(X)	(X)	75 297	(X)	(X)	56.23	56.23	3 837.1	1 339.1
Rural part	(R)	16	(X)	(X)	3	(X)	(X)	0.82	0.82	19.6	3.7
Rockwall County	(U)	–	–	–	–	–	–	0.03	0.03	–	–

Table 6. Population and Housing Units: 1980 to 2000; and Area Measurements and Density: 2000—Con.

[For information concerning historical counts, see "User Notes." A place or place part is designated as (U) if it has entirely urban land area, as (R) if it has entirely rural land area, or as (U/R) if it has both urban land area and rural land area. An entity shown as entirely urban (U) may have rural water area, which is not included in the total area shown. An entity with land area rounding to less than 0.01 in square miles (shown as "–") has a small amount of land area in square meters (less than 12,949 square meters). Density computed using land area. For information on nonsampling error and definitions, see text]

State Place and [in Selected States] County Subdivision	2000 urban (U) or rural (R) land area	Population			Housing units			2000 area measurements in square miles		2000 average per square mile	
		2000	1990	1980	2000	1990	1980	Total area	Land area	Population	Housing units
The State—Con.											
Garrett town, Ellis County	(U/R)	448	340	220	158	123	102	0.33	0.33	1 338.9	472.2
Urban part	(U)	448	(X)	(X)	158	(X)	(X)	0.33	0.33	1 366.1	481.8
Rural part	(R)	–	(X)	(X)	–	(X)	(X)	0.01	0.01	–	–
Garrison city, Nacogdoches County	(R)	844	883	1 059	372	398	420	1.16	1.16	727.4	320.6
Gary City town, Panola County	(R)	303	271	322	131	115	143	1.90	1.90	159.8	69.1
Gatesville city, Coryell County	(U/R)	15 591	11 492	6 078	2 963	2 909	2 572	8.70	8.69	1 794.2	341.0
Urban part	(U)	14 944	(X)	(X)	2 679	(X)	(X)	4.19	4.19	3 567.2	639.5
Rural part	(R)	647	(X)	(X)	284	(X)	(X)	4.51	4.50	143.8	63.1
Georgetown city, Williamson County	(U/R)	28 339	14 842	9 468	10 902	5 767	3 342	24.93	22.83	1 241.3	477.5
Urban part	(U)	27 833	(X)	(X)	10 677	(X)	(X)	14.73	14.73	1 889.9	725.0
Rural part	(R)	506	(X)	(X)	225	(X)	(X)	10.20	8.10	62.4	27.8
George West city, Live Oak County	(U/R)	2 524	2 586	2 627	1 035	1 013	922	1.90	1.90	1 327.3	544.3
Urban part	(U)	2 445	(X)	(X)	997	(X)	(X)	1.39	1.39	1 761.8	718.4
Rural part	(R)	79	(X)	(X)	38	(X)	(X)	0.51	0.51	153.8	74.0
Geronimo CDP, Guadalupe County	(R)	619	(X)	(X)	209	(X)	(X)	9.17	9.17	67.5	22.8
Gholson city, McLennan County	(R)	922	692	263	374	264	97	11.73	11.73	78.6	31.9
Giddings city, Lee County	(U/R)	5 105	4 093	3 950	1 852	1 754	1 500	5.18	5.15	991.9	359.9
Urban part	(U)	4 546	(X)	(X)	1 634	(X)	(X)	2.32	2.32	1 962.4	705.4
Rural part	(R)	559	(X)	(X)	218	(X)	(X)	2.85	2.83	197.5	77.0
Gilmer city, Upshur County	(U/R)	4 799	r 4 824	5 167	2 214	r 2 141	2 246	4.62	4.62	1 038.5	479.1
Urban part	(U)	4 641	(X)	(X)	2 128	(X)	(X)	3.12	3.12	1 488.3	682.4
Rural part	(R)	158	(X)	(X)	86	(X)	(X)	1.50	1.50	105.1	57.2
Girard CDP, Kent County	(R)	62	(X)	(X)	28	(X)	(X)	1.46	1.46	42.4	19.2
Gladewater city	(U/R)	6 078	6 027	6 548	2 601	2 699	2 792	12.13	11.61	523.7	224.1
Urban part	(U)	5 220	(X)	(X)	2 202	(X)	(X)	4.14	4.14	1 261.2	532.0
Rural part	(R)	858	(X)	(X)	399	(X)	(X)	7.99	7.47	114.9	53.4
Gregg County	(U/R)	3 624	3 747	4 311	1 644	1 798	1 975	7.23	7.23	501.0	227.3
Urban part	(U)	3 253	(X)	(X)	1 461	(X)	(X)	2.23	2.23	1 458.0	654.8
Rural part	(R)	371	(X)	(X)	183	(X)	(X)	5.00	5.00	74.2	36.6
Upshur County	(U/R)	2 454	2 280	2 237	957	901	817	4.90	4.37	561.1	218.8
Urban part	(U)	1 967	(X)	(X)	741	(X)	(X)	1.91	1.91	1 031.0	388.4
Rural part	(R)	487	(X)	(X)	216	(X)	(X)	2.99	2.47	197.5	87.6
Glenn Heights city	(U/R)	7 224	4 564	1 033	2 565	1 919	392	7.02	7.02	1 029.2	365.4
Urban part	(U)	6 979	(X)	(X)	2 478	(X)	(X)	5.76	5.76	1 212.0	430.3
Rural part	(R)	245	(X)	(X)	87	(X)	(X)	1.26	1.26	194.4	69.0
Dallas County	(U/R)	5 618	3 768	1 008	2 038	1 632	382	4.81	4.81	1 167.1	423.4
Urban part	(U)	5 373	(X)	(X)	1 951	(X)	(X)	3.55	3.55	1 512.2	549.1
Rural part	(R)	245	(X)	(X)	87	(X)	(X)	1.26	1.26	194.4	69.0
Ellis County	(U)	1 606	796	25	527	287	10	2.21	2.21	728.2	239.0
Glen Rose city, Somervell County	(R)	2 122	1 949	2 075	903	977	944	2.73	2.73	777.6	330.9
Godley city, Johnson County	(R)	879	569	614	313	240	255	1.68	1.68	523.7	186.5
Goldsmith city, Ector County	(R)	253	297	409	113	144	155	0.32	0.32	795.8	355.4
Goldthwaite city, Mills County	(R)	1 802	1 658	1 783	883	878	848	1.72	1.72	1 047.4	513.2
Goliad city, Goliad County	(R)	1 975	1 946	1 990	877	853	776	1.53	1.53	1 294.3	574.7
Golinda city	(R)	423	347	335	185	167	146	4.15	4.15	101.8	44.5
Falls County	(R)	336	289	292	152	144	128	3.51	3.51	95.7	43.3
McLennan County	(R)	87	58	43	33	23	18	0.64	0.64	135.0	51.2
Gonzales city, Gonzales County	(U/R)	7 202	6 527	7 152	2 869	2 619	2 732	5.10	5.10	1 412.8	562.8
Urban part	(U)	7 014	(X)	(X)	2 813	(X)	(X)	3.40	3.40	2 065.1	828.2
Rural part	(R)	188	(X)	(X)	56	(X)	(X)	1.70	1.70	110.5	32.9
Goodlow city, Navarro County	(R)	264	319	343	117	119	118	1.03	1.03	255.5	113.2
Goodrich city, Polk County	(R)	243	239	350	119	111	159	0.71	0.71	343.9	168.4
Gordon city, Palo Pinto County	(R)	451	465	516	228	242	243	0.97	0.97	467.2	236.2
Goree city, Knox County	(R)	321	412	524	157	191	208	1.45	1.45	220.7	107.9
Gorman city, Eastland County	(R)	1 236	1 290	1 258	569	609	603	1.65	1.65	750.7	345.6
Graford city, Palo Pinto County	(R)	578	561	495	238	260	228	0.70	0.70	819.9	337.6
Graham city, Young County	(U/R)	8 716	8 986	9 170	3 904	4 073	3 760	5.50	5.50	1 584.8	709.9
Urban part	(U)	8 711	(X)	(X)	3 901	(X)	(X)	5.30	5.30	1 644.6	736.5
Rural part	(R)	5	(X)	(X)	3	(X)	(X)	0.20	0.20	24.7	14.8
Granbury city, Hood County	(U/R)	5 718	4 045	3 332	2 727	2 050	1 459	6.12	5.54	1 033.0	492.6
Urban part	(U)	5 592	(X)	(X)	2 663	(X)	(X)	4.14	4.14	1 349.6	642.7
Rural part	(R)	126	(X)	(X)	64	(X)	(X)	1.98	1.39	90.5	46.0
Grand Acres CDP, Cameron County	(U/R)	203	(X)	(X)	54	(X)	(X)	0.48	0.48	421.8	112.2
Urban part	(U)	89	(X)	(X)	24	(X)	(X)	0.02	0.02	5 374.2	1 449.2
Rural part	(R)	114	(X)	(X)	30	(X)	(X)	0.46	0.46	245.3	64.6
Grandfalls town, Ward County	(R)	391	583	635	203	236	234	0.54	0.54	729.1	378.5
Grand Prairie city	(U/R)	127 427	r 99 606	71 462	46 425	r 38 718	25 091	81.54	71.40	1 784.6	650.2
Urban part	(U)	126 889	(X)	(X)	46 192	(X)	(X)	48.70	48.66	2 607.4	949.2
Rural part	(R)	538	(X)	(X)	233	(X)	(X)	32.84	22.74	23.7	10.2
Dallas County	(U/R)	99 760	81 527	65 726	34 932	30 836	22 907	54.25	47.01	2 122.1	743.1
Urban part	(U)	99 442	(X)	(X)	34 803	(X)	(X)	35.59	35.55	2 797.0	978.9
Rural part	(R)	318	(X)	(X)	129	(X)	(X)	18.66	11.46	27.8	11.3
Ellis County	(R)	46	3	5	17	2	3	3.75	3.38	13.6	5.0
Tarrant County	(U/R)	27 621	r 18 076	5 731	11 476	r 7 880	2 181	23.54	21.01	1 314.6	546.2
Urban part	(U)	27 447	(X)	(X)	11 389	(X)	(X)	13.11	13.11	2 093.3	868.6
Rural part	(R)	174	(X)	(X)	87	(X)	(X)	10.43	7.90	22.0	11.0

Table 6. Population and Housing Units: 1980 to 2000; and Area Measurements and Density: 2000—Con.

[For information concerning historical counts, see "User Notes." A place or place part is designated as (U) if it has entirely urban land area, as (R) if it has entirely rural land area, or as (U/R) if it has both urban land area and rural land area. An entity shown as entirely urban (U) may have rural water area, which is not included in the total area shown. An entity with land area rounding to less than 0.01 in square miles (shown as "–") has a small amount of land area in square meters (less than 12,949 square meters). Density computed using land area. For information on nonsampling error and definitions, see text]

State Place and [in Selected States] County Subdivision	2000 urban (U) or rural (R) land area	Population			Housing units			2000 area measurements in square miles		2000 average per square mile	
		2000	1990	1980	2000	1990	1980	Total area	Land area	Population	Housing units
The State—Con.											
Grand Saline city, Van Zandt County	(U/R)	3 028	2 630	2 709	1 203	1 200	1 210	2.00	1.99	1 522.2	604.8
Urban part	(U)	3 013	(X)	(X)	1 194	(X)	(X)	1.87	1.87	1 610.8	638.3
Rural part	(R)	15	(X)	(X)	9	(X)	(X)	0.13	0.12	126.4	75.8
Grandview city, Johnson County	(R)	1 358	1 245	1 205	544	509	511	1.70	1.70	800.8	320.8
Granger city, Williamson County	(R)	1 299	1 190	1 236	565	534	566	0.67	0.67	1 951.6	848.8
Granite Shoals city, Burnet County	(U/R)	2 040	1 378	634	1 224	1 145	563	3.24	2.46	828.3	497.0
Urban part	(U)	2 037	(X)	(X)	1 223	(X)	(X)	2.42	2.42	840.3	504.5
Rural part	(R)	3	(X)	(X)	1	(X)	(X)	0.82	0.04	77.3	25.8
Granjeno city, Hidalgo County	(R)	313	(X)	(X)	107	(X)	(X)	0.35	0.35	896.2	306.4
Grape Creek CDP, Tom Green County	(R)	3 138	(X)	(X)	1 219	(X)	(X)	17.21	17.21	182.3	70.8
Grapeland city, Houston County	(R)	1 451	1 450	1 634	726	676	697	1.99	1.98	733.5	367.0
Grapevine city	(U/R)	42 059	r 29 198	11 801	16 486	r 11 906	5 052	35.86	32.28	1 303.0	510.7
Urban part	(U)	42 035	(X)	(X)	16 473	(X)	(X)	28.34	28.28	1 486.2	582.4
Rural part	(R)	24	(X)	(X)	13	(X)	(X)	7.52	4.00	6.0	3.3
Dallas County	(U/R)	–	3	39	–	2	16	0.85	0.85	–	–
Urban part	(U)	–	(X)	(X)	–	(X)	(X)	0.34	0.34	–	–
Rural part	(R)	–	(X)	(X)	–	(X)	(X)	0.51	0.51	–	–
Denton County	(U/R)	2	–	(X)	1	–	(X)	0.37	0.15	13.1	6.5
Urban part	(U)	–	(X)	(X)	–	(X)	(X)	0.04	0.04	–	–
Rural part	(R)	2	(X)	(X)	1	(X)	(X)	0.32	0.11	18.5	9.2
Tarrant County	(U/R)	42 057	r 29 195	11 762	16 485	r 11 904	5 036	34.64	31.28	1 344.5	527.0
Urban part	(U)	42 035	(X)	(X)	16 473	(X)	(X)	27.95	27.90	1 506.6	590.4
Rural part	(R)	22	(X)	(X)	12	(X)	(X)	6.69	3.38	6.5	3.5
Grays Prairie village, Kaufman County	(R)	296	286	(X)	103	102	(X)	1.26	1.26	235.5	81.9
Greatwood CDP, Fort Bend County	(U/R)	6 640	(X)	(X)	2 338	(X)	(X)	3.93	3.89	1 705.6	600.6
Urban part	(U)	6 640	(X)	(X)	2 338	(X)	(X)	3.88	3.88	1 709.4	601.9
Rural part	(R)	–	(X)	(X)	–	(X)	(X)	0.05	0.01	–	–
Green Valley Farms CDP, Cameron County	(R)	720	(X)	(X)	191	(X)	(X)	3.95	3.95	182.3	48.4
Greenville city, Hunt County	(U/R)	23 960	23 071	22 161	9 977	10 163	9 425	34.71	33.91	706.5	294.2
Urban part	(U)	22 784	(X)	(X)	9 461	(X)	(X)	15.99	15.71	1 450.5	602.3
Rural part	(R)	1 176	(X)	(X)	516	(X)	(X)	18.72	18.21	64.6	28.3
Gregory city, San Patricio County	(U/R)	2 318	2 458	2 739	743	733	696	1.42	1.42	1 636.8	524.6
Urban part	(U)	2 312	(X)	(X)	741	(X)	(X)	0.96	0.96	2 399.6	769.1
Rural part	(R)	6	(X)	(X)	2	(X)	(X)	0.45	0.45	13.3	4.4
Grey Forest city, Bexar County	(R)	418	425	442	211	190	216	0.74	0.74	565.9	285.6
Groesbeck city, Limestone County	(U/R)	4 291	r 3 360	3 373	1 457	r 1 460	1 545	3.77	3.76	1 141.3	387.5
Urban part	(U)	3 992	(X)	(X)	1 324	(X)	(X)	2.18	2.17	1 842.7	611.1
Rural part	(R)	299	(X)	(X)	133	(X)	(X)	1.59	1.59	187.6	83.5
Groom town, Carson County	(R)	587	613	736	290	297	307	0.75	0.75	778.7	384.7
Groves city, Jefferson County	(U/R)	15 733	r 16 744	17 090	6 570	r 6 699	6 489	5.19	5.18	3 036.7	1 268.1
Urban part	(U)	15 733	(X)	(X)	6 570	(X)	(X)	5.19	5.18	3 037.8	1 268.6
Rural part	(R)	–	(X)	(X)	–	(X)	(X)	–	–	–	–
Groveton city, Trinity County	(R)	1 107	1 071	1 262	565	530	603	2.62	2.56	431.6	220.3
Gruver city, Hansford County	(R)	1 162	1 172	1 216	509	514	511	1.07	1.07	1 089.0	477.0
Guerra CDP, Jim Hogg County	(R)	8	(X)	(X)	12	(X)	(X)	5.91	5.91	1.4	2.0
Gun Barrel City town, Henderson County	(U/R)	5 145	3 526	2 118	2 736	2 130	1 721	5.20	5.14	1 000.5	532.0
Urban part	(U)	4 902	(X)	(X)	2 588	(X)	(X)	3.78	3.77	1 298.9	685.8
Rural part	(R)	243	(X)	(X)	148	(X)	(X)	1.42	1.37	177.6	108.1
Gunter city, Grayson County	(R)	1 230	898	849	345	303	262	1.50	1.50	818.7	229.6
Gustine town, Comanche County	(R)	457	430	416	215	220	209	0.91	0.91	500.6	235.5
Hackberry town, Denton County	(R)	544	200	(X)	162	92	(X)	0.54	0.54	1 012.9	301.6
Hale Center city, Hale County	(R)	2 263	2 067	2 297	885	828	859	1.09	1.09	2 082.4	814.4
Hallettsville city, Lavaca County	(R)	2 345	2 718	2 865	1 223	1 239	1 275	2.23	2.23	1 051.0	548.1
Hallsburg city, McLennan County	(R)	518	450	455	209	172	166	8.58	8.40	61.7	24.9
Hallsville city, Harrison County	(U/R)	2 772	2 288	1 556	1 050	809	586	2.28	2.28	1 217.3	461.1
Urban part	(U)	2 629	(X)	(X)	993	(X)	(X)	1.50	1.50	1 746.9	659.8
Rural part	(R)	143	(X)	(X)	57	(X)	(X)	0.77	0.77	185.2	73.8
Haltom City city, Tarrant County	(U)	39 018	32 856	29 014	15 716	14 030	11 086	12.41	12.39	3 148.4	1 268.2
Hamilton city, Hamilton County	(U/R)	2 977	2 937	3 189	1 449	1 530	1 639	2.89	2.83	1 051.0	511.6
Urban part	(U)	2 795	(X)	(X)	1 346	(X)	(X)	1.87	1.87	1 493.3	719.1
Rural part	(R)	182	(X)	(X)	103	(X)	(X)	1.02	0.96	189.4	107.2
Hamlin city	(R)	2 248	2 791	3 248	1 090	1 253	1 355	5.33	5.32	422.4	204.8
Fisher County	(R)	–	3	–	–	1	–	0.91	0.91	–	–
Jones County	(R)	2 248	2 788	3 248	1 090	1 252	1 355	4.42	4.42	509.1	246.9
Happy town	(R)	647	588	674	295	293	311	1.07	1.07	607.5	277.0
Randall County	(R)	35	37	43	12	13	16	0.03	0.03	1 083.6	371.5
Swisher County	(R)	612	551	631	283	280	295	1.03	1.03	592.6	274.0
Hardin city, Liberty County	(R)	755	563	779	305	234	312	2.29	2.29	329.4	133.1
Harker Heights city, Bell County	(U/R)	17 308	r 12 932	7 345	6 823	r 5 209	2 817	12.76	12.76	1 356.4	534.7
Urban part	(U)	16 066	(X)	(X)	6 344	(X)	(X)	7.15	7.15	2 246.1	886.9
Rural part	(R)	1 242	(X)	(X)	479	(X)	(X)	5.61	5.61	221.5	85.4

Table 6. **Population and Housing Units: 1980 to 2000; and Area Measurements and Density: 2000**—Con.

[For information concerning historical counts, see "User Notes." A place or place part is designated as (U) if it has entirely urban land area, as (R) if it has entirely rural land area, or as (U/R) if it has both urban land area and rural land area. An entity shown as entirely urban (U) may have rural water area, which is not included in the total area shown. An entity with land area rounding to less than 0.01 in square miles (shown as "–") has a small amount of land area in square meters (less than 12,949 square meters). Density computed using land area. For information on nonsampling error and definitions, see text]

State Place and [in Selected States] County Subdivision	2000 urban (U) or rural (R) land area	Population			Housing units			2000 area measurements in square miles		2000 average per square mile	
		2000	1990	1980	2000	1990	1980	Total area	Land area	Population	Housing units
The State—Con.											
Harlingen city, Cameron County	(U/R)	57 564	r 48 746	43 543	23 008	r 17 802	14 525	34.32	34.07	1 689.6	675.3
Urban part	(U)	57 095	(X)	(X)	22 462	(X)	(X)	24.76	24.67	2 313.9	910.3
Rural part	(R)	469	(X)	(X)	546	(X)	(X)	9.57	9.40	49.9	58.1
Harper CDP, Gillespie County	(R)	1 006	(X)	(X)	536	(X)	(X)	56.58	56.58	17.8	9.5
Hart city, Castro County	(R)	1 198	1 221	1 008	410	403	333	0.75	0.75	1 594.5	545.7
Hartley CDP, Hartley County	(R)	441	(X)	(X)	157	(X)	(X)	6.98	6.98	63.2	22.5
Haskell city, Haskell County	(U/R)	3 106	3 362	3 782	1 526	1 622	1 652	3.40	3.40	912.8	448.5
Urban part	(U)	2 919	(X)	(X)	1 416	(X)	(X)	1.98	1.98	1 473.5	714.8
Rural part	(R)	187	(X)	(X)	110	(X)	(X)	1.42	1.42	131.5	77.4
Haslet city	(R)	1 134	795	262	402	274	92	7.50	7.50	151.2	53.6
Denton County	(R)	–	–	(X)	–	–	(X)	0.12	0.12	–	–
Tarrant County	(R)	1 134	795	262	402	274	92	7.38	7.38	153.6	54.5
Havana CDP, Hidalgo County	(U/R)	452	(X)	(X)	125	(X)	(X)	0.82	0.82	551.3	152.5
Urban part	(U)	415	(X)	(X)	111	(X)	(X)	0.47	0.47	882.9	236.2
Rural part	(R)	37	(X)	(X)	14	(X)	(X)	0.35	0.35	105.8	40.0
Hawk Cove city, Hunt County	(U)	457	(X)	(X)	245	(X)	(X)	0.31	0.31	1 465.7	785.8
Hawkins city, Wood County	(R)	1 331	1 309	1 302	558	553	542	2.25	2.24	593.1	248.6
Hawley city, Jones County	(R)	646	606	679	264	249	242	2.94	2.94	219.7	89.8
Hays city, Hays County	(U/R)	233	251	286	88	85	81	0.17	0.17	1 346.1	508.4
Urban part	(U)	229	(X)	(X)	87	(X)	(X)	0.15	0.15	1 497.7	569.0
Rural part	(R)	4	(X)	(X)	1	(X)	(X)	0.02	0.02	198.2	49.5
Hearne city, Robertson County	(U/R)	4 690	5 132	5 418	1 944	2 103	2 103	4.10	4.10	1 144.2	474.3
Urban part	(U)	4 396	(X)	(X)	1 794	(X)	(X)	1.91	1.91	2 299.8	938.5
Rural part	(R)	294	(X)	(X)	150	(X)	(X)	2.19	2.19	134.4	68.6
Heath city, Rockwall County	(U/R)	4 149	2 108	1 459	1 462	800	538	6.91	6.86	604.5	213.0
Urban part	(U)	3 980	(X)	(X)	1 388	(X)	(X)	5.41	5.39	738.7	257.6
Rural part	(R)	169	(X)	(X)	74	(X)	(X)	1.49	1.48	114.5	50.1
Hebbronville CDP, Jim Hogg County	(U/R)	4 498	4 465	4 684	1 853	1 741	1 558	5.89	5.89	763.4	314.5
Urban part	(U)	4 304	(X)	(X)	1 777	(X)	(X)	1.53	1.53	2 816.6	1 162.9
Rural part	(R)	194	(X)	(X)	76	(X)	(X)	4.36	4.36	44.5	17.4
Hebron town, Denton County	(U/R)	874	1 128	385	335	380	158	4.09	4.07	214.8	82.3
Urban part	(U)	714	(X)	(X)	230	(X)	(X)	0.29	0.29	2 427.5	782.0
Rural part	(R)	160	(X)	(X)	105	(X)	(X)	3.80	3.77	42.4	27.8
Hedley city, Donley County	(R)	379	391	380	209	236	208	0.73	0.73	520.1	286.8
Hedwig Village city, Harris County	(U)	2 334	2 616	2 506	1 038	1 033	1 034	0.86	0.86	2 706.5	1 203.7
Heidelberg CDP, Hidalgo County	(U)	1 586	(X)	(X)	423	(X)	(X)	2.84	2.84	558.2	148.9
Helotes city, Bexar County	(U/R)	4 285	1 535	(X)	1 525	575	(X)	4.22	4.22	1 014.3	361.0
Urban part	(U)	4 169	(X)	(X)	1 482	(X)	(X)	3.56	3.56	1 171.9	416.6
Rural part	(R)	116	(X)	(X)	43	(X)	(X)	0.67	0.67	173.9	64.5
Hemphill city, Sabine County	(R)	1 106	1 182	1 353	574	590	626	2.41	2.38	465.3	241.5
Hempstead city, Waller County	(U/R)	4 691	r 3 556	3 456	1 848	r 1 546	1 440	4.99	4.97	943.8	371.8
Urban part	(U)	4 317	(X)	(X)	1 679	(X)	(X)	2.18	2.18	1 977.9	769.3
Rural part	(R)	374	(X)	(X)	169	(X)	(X)	2.81	2.79	134.2	60.6
Henderson city, Rusk County	(U/R)	11 273	11 139	11 473	4 831	4 856	4 624	12.01	11.90	947.6	406.1
Urban part	(U)	10 842	(X)	(X)	4 655	(X)	(X)	9.77	9.68	1 120.2	480.9
Rural part	(R)	431	(X)	(X)	176	(X)	(X)	2.25	2.22	194.3	79.3
Henrietta city, Clay County	(U/R)	3 264	2 896	3 149	1 460	1 387	1 370	4.75	4.70	694.8	310.8
Urban part	(U)	2 943	(X)	(X)	1 304	(X)	(X)	1.86	1.86	1 579.3	699.8
Rural part	(R)	321	(X)	(X)	156	(X)	(X)	2.88	2.83	113.3	55.0
Hereford city, Deaf Smith County	(U/R)	14 597	14 745	15 853	5 323	5 404	5 481	5.61	5.61	2 600.8	948.4
Urban part	(U)	14 476	(X)	(X)	5 257	(X)	(X)	4.17	4.17	3 474.5	1 261.8
Rural part	(R)	121	(X)	(X)	66	(X)	(X)	1.45	1.45	83.7	45.6
Hermleigh CDP, Scurry County	(R)	393	(X)	(X)	183	(X)	(X)	9.06	9.06	43.4	20.2
Hewitt city, McLennan County	(U/R)	11 085	8 983	5 247	4 018	3 207	1 815	6.89	6.89	1 608.0	582.9
Urban part	(U)	10 593	(X)	(X)	3 824	(X)	(X)	3.98	3.98	2 661.5	960.8
Rural part	(R)	492	(X)	(X)	194	(X)	(X)	2.91	2.91	168.9	66.6
Hickory Creek town, Denton County	(U/R)	2 078	1 893	1 422	808	707	605	4.60	4.54	458.1	178.1
Urban part	(U)	1 732	(X)	(X)	655	(X)	(X)	2.12	2.12	817.0	309.0
Rural part	(R)	346	(X)	(X)	153	(X)	(X)	2.48	2.42	143.2	63.3
Hico city, Hamilton County	(R)	1 341	1 342	1 375	640	668	664	1.47	1.47	911.4	435.0
Hidalgo city, Hidalgo County	(U/R)	7 322	3 292	2 288	1 880	880	555	4.44	4.35	1 682.2	431.9
Urban part	(U)	7 080	(X)	(X)	1 799	(X)	(X)	1.72	1.70	4 155.3	1 055.8
Rural part	(R)	242	(X)	(X)	81	(X)	(X)	2.72	2.65	91.4	30.6
Higgins city, Lipscomb County	(R)	425	464	702	253	271	306	1.09	1.09	388.7	231.4
Highland Haven city, Burnet County	(U)	450	(X)	(X)	272	(X)	(X)	0.42	0.42	1 061.0	641.3
Highland Park town, Dallas County	(U)	8 842	8 739	8 909	3 759	3 930	3 953	2.24	2.24	3 948.0	1 678.4
Highlands CDP, Harris County	(U/R)	7 089	6 632	6 467	2 812	2 455	2 383	6.57	6.17	1 148.1	455.4
Urban part	(U)	7 089	(X)	(X)	2 812	(X)	(X)	6.17	6.16	1 151.2	456.7
Rural part	(R)	–	(X)	(X)	–	(X)	(X)	0.41	0.02	–	–
Highland Village city, Denton County	(U/R)	12 173	7 027	3 246	4 009	2 352	1 031	6.41	5.52	2 206.6	726.7
Urban part	(U)	12 098	(X)	(X)	3 982	(X)	(X)	5.11	5.11	2 367.8	779.4
Rural part	(R)	75	(X)	(X)	27	(X)	(X)	1.30	0.41	184.1	66.3
Hill Country Village city, Bexar County	(U)	1 028	1 038	972	349	372	308	2.18	2.18	471.5	160.1

Table 6. Population and Housing Units: 1980 to 2000; and Area Measurements and Density: 2000—Con.

[For information concerning historical counts, see "User Notes." A place or place part is designated as (U) if it has entirely urban land area, as (R) if it has entirely rural land area, or as (U/R) if it has both urban land area and rural land area. An entity shown as entirely urban (U) may have rural water area, which is not included in the total area shown. An entity with land area rounding to less than 0.01 in square miles (shown as "–") has a small amount of land area in square meters (less than 12,949 square meters). Density computed using land area. For information on nonsampling error and definitions, see text]

State Place and [in Selected States] County Subdivision	2000 urban (U) or rural (R) land area	Population			Housing units			2000 area measurements in square miles		2000 average per square mile	
		2000	1990	1980	2000	1990	1980	Total area	Land area	Population	Housing units
The State—Con.											
Hillcrest village, Brazoria County	(U/R)	722	695	771	271	251	238	0.44	0.44	1 655.7	621.5
Urban part	(U)	722	(X)	(X)	271	(X)	(X)	0.40	0.40	1 806.6	678.1
Rural part	(R)	–	(X)	(X)	–	(X)	(X)	0.04	0.04	–	–
Hillsboro city, Hill County	(U/R)	8 232	7 072	7 397	3 227	3 212	3 238	9.16	9.07	908.1	356.0
Urban part	(U)	7 917	(X)	(X)	3 088	(X)	(X)	4.28	4.28	1 851.0	722.0
Rural part	(R)	315	(X)	(X)	139	(X)	(X)	4.88	4.79	65.8	29.0
Hilltop CDP, Frio County	(U/R)	300	(X)	(X)	101	(X)	(X)	1.19	1.19	251.5	84.7
Urban part	(U)	170	(X)	(X)	55	(X)	(X)	0.17	0.17	971.8	314.4
Rural part	(R)	130	(X)	(X)	46	(X)	(X)	1.02	1.02	127.7	45.2
Hilshire Village city, Harris County	(U)	720	665	621	292	280	225	0.27	0.27	2 661.0	1 079.2
Hitchcock city, Galveston County	(U/R)	6 386	5 868	6 103	2 754	2 333	2 232	92.01	66.46	96.1	41.4
Urban part	(U)	5 470	(X)	(X)	2 369	(X)	(X)	6.44	6.44	849.7	368.0
Rural part	(R)	916	(X)	(X)	385	(X)	(X)	85.57	60.03	15.3	6.4
Holiday Lakes town, Brazoria County	(R)	1 095	1 039	(X)	412	432	(X)	1.11	0.97	1 124.7	423.2
Holland town, Bell County	(R)	1 102	1 118	863	432	426	358	1.76	1.76	625.0	245.0
Holliday city, Archer County	(R)	1 632	1 475	1 349	676	615	552	1.95	1.95	836.4	346.5
Hollywood Park town, Bexar County	(U)	2 983	r 2 870	3 231	1 222	r 1 126	1 075	1.47	1.47	2 027.3	830.5
Homestead Meadows North CDP, El Paso County	(U/R)	4 232	(X)	(X)	1 268	(X)	(X)	16.63	16.63	254.4	76.2
Urban part	(U)	2 160	(X)	(X)	606	(X)	(X)	3.05	3.05	708.0	198.6
Rural part	(R)	2 072	(X)	(X)	662	(X)	(X)	13.58	13.58	152.5	48.7
Homestead Meadows South CDP, El Paso County	(U/R)	6 807	(X)	(X)	1 628	(X)	(X)	3.35	3.35	2 033.0	486.2
Urban part	(U)	6 798	(X)	(X)	1 625	(X)	(X)	3.09	3.09	2 197.7	525.3
Rural part	(R)	9	(X)	(X)	3	(X)	(X)	0.26	0.26	35.3	11.8
Hondo city, Medina County	(U/R)	7 897	6 018	6 057	2 474	2 202	2 039	9.60	9.59	823.8	258.1
Urban part	(U)	7 463	(X)	(X)	2 319	(X)	(X)	3.69	3.69	2 024.6	629.1
Rural part	(R)	434	(X)	(X)	155	(X)	(X)	5.91	5.90	73.6	26.3
Honey Grove city, Fannin County	(R)	1 746	1 681	1 973	814	844	885	2.68	2.64	661.5	308.4
Hooks city, Bowie County	(U/R)	2 973	2 684	2 507	1 345	1 207	1 004	2.06	2.06	1 444.5	653.5
Urban part	(U)	2 973	(X)	(X)	1 345	(X)	(X)	1.97	1.97	1 512.7	684.4
Rural part	(R)	–	(X)	(X)	–	(X)	(X)	0.09	0.09	–	–
Horizon City city, El Paso County	(U/R)	5 233	2 308	(X)	1 745	911	(X)	5.73	5.73	912.9	304.4
Urban part	(U)	5 233	(X)	(X)	1 745	(X)	(X)	2.53	2.53	2 067.7	689.5
Rural part	(R)	–	(X)	(X)	–	(X)	(X)	3.20	3.20	–	–
Horseshoe Bay CDP	(U/R)	3 337	1 546	(X)	2 773	2 253	(X)	26.69	23.37	142.8	118.7
Urban part	(U)	71	(X)	(X)	34	(X)	(X)	1.01	1.01	70.3	33.7
Rural part	(R)	3 266	(X)	(X)	2 739	(X)	(X)	25.68	22.36	146.1	122.5
Burnet County	(U/R)	689	324	(X)	319	321	(X)	11.39	10.90	63.2	29.3
Urban part	(U)	71	(X)	(X)	34	(X)	(X)	1.01	1.01	70.3	33.7
Rural part	(R)	618	(X)	(X)	285	(X)	(X)	10.38	9.89	62.5	28.8
Llano County	(R)	2 648	1 222	(X)	2 454	1 932	(X)	15.31	12.47	212.4	196.8
Houston city	(U/R)	1 953 631	r 1 630 864	1 595 138	782 009	r 726 644	678 324	601.69	579.42	3 371.7	1 349.6
Urban part	(U)	1 950 778	(X)	(X)	780 823	(X)	(X)	498.96	498.62	3 912.4	1 566.0
Rural part	(R)	2 853	(X)	(X)	1 186	(X)	(X)	102.74	80.80	35.3	14.7
Fort Bend County	(U/R)	33 384	27 027	16 270	10 087	9 093	5 033	11.69	11.69	2 854.7	862.6
Urban part	(U)	33 374	(X)	(X)	10 083	(X)	(X)	7.94	7.94	4 203.4	1 269.9
Rural part	(R)	10	(X)	(X)	4	(X)	(X)	3.75	3.75	2.7	1.1
Harris County	(U/R)	1 919 789	r 1 603 835	1 578 849	771 583	r 717 550	673 279	585.98	563.85	3 404.8	1 368.4
Urban part	(U)	1 916 978	(X)	(X)	770 411	(X)	(X)	490.39	490.06	3 911.7	1 572.1
Rural part	(R)	2 811	(X)	(X)	1 172	(X)	(X)	95.59	73.79	38.1	15.9
Montgomery County	(U/R)	458	2	19	339	1	12	4.02	3.88	118.2	87.5
Urban part	(U)	426	(X)	(X)	329	(X)	(X)	0.63	0.62	683.0	527.5
Rural part	(R)	32	(X)	(X)	10	(X)	(X)	3.39	3.25	9.8	3.1
Howardwick city, Donley County	(R)	437	211	165	430	417	283	1.82	1.82	240.6	236.8
Howe town, Grayson County	(R)	2 478	2 173	2 072	997	959	827	3.86	3.86	641.2	258.0
Hubbard city, Hill County	(R)	1 586	1 589	1 676	715	765	765	1.99	1.98	800.8	361.0
Hudson city, Angelina County	(U/R)	3 792	2 374	1 659	1 390	902	558	4.58	4.58	827.9	303.5
Urban part	(U)	3 507	(X)	(X)	1 254	(X)	(X)	3.56	3.56	985.3	352.3
Rural part	(R)	285	(X)	(X)	136	(X)	(X)	1.02	1.02	279.2	133.2
Hudson Bend CDP, Travis County	(U)	2 369	(X)	(X)	1 225	(X)	(X)	3.99	3.99	594.4	307.4
Hudson Oaks city, Parker County	(U/R)	1 637	711	488	569	265	170	2.55	2.55	641.7	223.0
Urban part	(U)	1 453	(X)	(X)	496	(X)	(X)	1.89	1.89	769.5	262.7
Rural part	(R)	184	(X)	(X)	73	(X)	(X)	0.66	0.66	277.6	110.1
Hughes Springs city	(R)	1 856	1 938	2 196	856	880	892	2.44	2.44	761.7	351.3
Cass County	(R)	1 848	1 927	2 196	854	876	892	2.41	2.41	767.7	354.8
Morris County	(R)	8	11	(X)	2	4	(X)	0.03	0.03	272.4	68.1
Humble city, Harris County	(U/R)	14 579	12 060	6 729	5 908	5 260	2 996	9.88	9.87	1 477.5	598.7
Urban part	(U)	14 557	(X)	(X)	5 898	(X)	(X)	9.38	9.38	1 551.7	628.7
Rural part	(R)	22	(X)	(X)	10	(X)	(X)	0.50	0.49	45.3	20.6
Hungerford CDP, Wharton County	(R)	645	(X)	(X)	177	(X)	(X)	1.83	1.83	352.1	96.6
Hunters Creek Village city, Harris County	(U)	4 374	3 954	4 215	1 523	1 460	1 377	1.94	1.94	2 253.0	784.5
Huntington city, Angelina County	(R)	2 068	1 794	1 672	894	767	716	2.73	2.73	758.0	327.7
Huntsville city, Walker County	(U/R)	35 078	27 925	23 936	11 508	9 136	7 292	31.24	30.90	1 135.1	372.4
Urban part	(U)	33 467	(X)	(X)	10 796	(X)	(X)	18.45	18.16	1 842.8	594.4
Rural part	(R)	1 611	(X)	(X)	712	(X)	(X)	12.80	12.74	126.4	55.9
Hurst city, Tarrant County	(U)	36 273	33 574	31 420	14 729	13 801	12 291	9.90	9.90	3 662.6	1 487.2

U.S. Census Bureau, Census 2000

Table 6. Population and Housing Units: 1980 to 2000; and Area Measurements and Density: 2000—Con.

[For information concerning historical counts, see "User Notes." A place or place part is designated as (U) if it has entirely urban land area, as (R) if it has entirely rural land area, or as (U/R) if it has both urban land area and rural land area. An entity shown as entirely urban (U) may have rural water area, which is not included in the total area shown. An entity with land area rounding to less than 0.01 in square miles (shown as "–") has a small amount of land area in square meters (less than 12,949 square meters). Density computed using land area. For information on nonsampling error and definitions, see text]

State Place and [in Selected States] County Subdivision	2000 urban (U) or rural (R) land area	Population			Housing units			2000 area measurements in square miles		2000 average per square mile	
		2000	1990	1980	2000	1990	1980	Total area	Land area	Population	Housing units
The State—Con.											
Hutchins city, Dallas County	(U/R)	2 805	2 719	2 837	1 055	1 128	953	8.62	8.49	330.5	124.3
Urban part	(U)	1 905	(X)	(X)	691	(X)	(X)	1.40	1.40	1 356.5	492.0
Rural part	(R)	900	(X)	(X)	364	(X)	(X)	7.21	7.08	127.1	51.4
Hutto city, Williamson County	(U/R)	1 250	630	659	424	244	245	0.96	0.96	1 297.8	440.2
Urban part	(U)	1 228	(X)	(X)	414	(X)	(X)	0.62	0.62	1 996.7	673.2
Rural part	(R)	22	(X)	(X)	10	(X)	(X)	0.35	0.35	63.2	28.7
Huxley city, Shelby County	(R)	298	335	341	230	261	286	2.04	2.00	148.8	114.8
Idalou city, Lubbock County	(R)	2 157	2 074	2 348	851	791	833	0.98	0.98	2 201.5	868.6
Impact town, Taylor County	(U/R)	39	25	54	16	13	24	0.09	0.09	450.2	184.7
Urban part	(U)	21	(X)	(X)	6	(X)	(X)	–	–	4 855.4	1 387.2
Rural part	(R)	18	(X)	(X)	10	(X)	(X)	0.08	0.08	218.7	121.5
Imperial CDP, Pecos County	(R)	428	(X)	(X)	245	(X)	(X)	4.23	4.23	101.1	57.9
Indian Hills CDP, Hidalgo County	(U/R)	2 036	(X)	(X)	567	(X)	(X)	2.50	2.39	850.7	236.9
Urban part	(U)	1 901	(X)	(X)	525	(X)	(X)	1.44	1.44	1 322.3	365.2
Rural part	(R)	135	(X)	(X)	42	(X)	(X)	1.06	0.96	141.3	44.0
Indian Lake town, Cameron County	(U/R)	541	390	(X)	345	357	(X)	0.26	0.21	2 602.6	1 659.7
Urban part	(U)	541	(X)	(X)	345	(X)	(X)	0.23	0.19	2 793.4	1 781.3
Rural part	(R)	–	(X)	(X)	–	(X)	(X)	0.03	0.01	–	–
Industry city, Austin County	(R)	304	(X)	(X)	142	(X)	(X)	1.07	1.04	291.0	135.9
Inez CDP, Victoria County	(R)	1 787	1 371	(X)	684	504	(X)	59.59	59.54	30.0	11.5
Ingleside city, San Patricio County	(U/R)	9 388	5 696	5 436	3 268	2 274	1 887	14.40	14.40	652.1	227.0
Urban part	(U)	7 233	(X)	(X)	2 753	(X)	(X)	3.44	3.43	2 105.9	801.5
Rural part	(R)	2 155	(X)	(X)	515	(X)	(X)	10.96	10.96	196.6	47.0
Ingleside on the Bay city, San Patricio County	(U/R)	659	(X)	(X)	304	(X)	(X)	0.31	0.30	2 218.6	1 023.4
Urban part	(U)	656	(X)	(X)	303	(X)	(X)	0.29	0.29	2 285.0	1 055.4
Rural part	(R)	3	(X)	(X)	1	(X)	(X)	0.02	0.01	301.6	100.5
Ingram city, Kerr County	(U/R)	1 740	1 408	(X)	711	638	(X)	1.28	1.28	1 364.1	557.4
Urban part	(U)	1 724	(X)	(X)	701	(X)	(X)	1.22	1.22	1 418.2	576.7
Rural part	(R)	16	(X)	(X)	10	(X)	(X)	0.06	0.06	267.0	166.8
Iowa Colony village, Brazoria County	(R)	804	675	585	302	277	202	5.77	5.76	139.7	52.5
Iowa Park city, Wichita County	(U/R)	6 431	6 072	6 184	2 607	2 417	2 256	4.03	3.64	1 766.6	716.1
Urban part	(U)	6 318	(X)	(X)	2 568	(X)	(X)	2.63	2.55	2 473.5	1 005.4
Rural part	(R)	113	(X)	(X)	39	(X)	(X)	1.40	1.09	104.0	35.9
Iraan city, Pecos County	(R)	1 238	1 322	1 358	542	551	539	0.55	0.55	2 234.3	978.2
Iredell city, Bosque County	(R)	360	339	407	162	184	196	0.46	0.46	783.8	352.7
Irving city, Dallas County	(U/R)	191 615	155 037	109 943	80 293	71 059	43 100	67.67	67.23	2 850.2	1 194.3
Urban part	(U)	191 446	(X)	(X)	80 228	(X)	(X)	58.11	57.89	3 307.1	1 385.9
Rural part	(R)	169	(X)	(X)	65	(X)	(X)	9.56	9.34	18.1	7.0
Italy town, Ellis County	(R)	1 993	1 699	1 306	731	668	541	1.79	1.79	1 111.2	407.6
Itasca city, Hill County	(R)	1 503	1 523	1 600	612	617	671	1.21	1.21	1 242.9	506.1
Jacinto City city, Harris County	(U)	10 302	9 343	8 953	3 124	3 127	3 159	1.86	1.86	5 540.8	1 680.2
Jacksboro city, Jack County	(U/R)	4 533	3 350	4 000	1 559	1 659	1 753	6.81	5.82	778.7	267.8
Urban part	(U)	4 187	(X)	(X)	1 415	(X)	(X)	1.96	1.96	2 134.4	721.3
Rural part	(R)	346	(X)	(X)	144	(X)	(X)	4.85	3.86	89.6	37.3
Jacksonville city, Cherokee County	(U/R)	13 868	12 765	12 264	5 397	5 045	4 859	14.15	14.14	981.0	381.8
Urban part	(U)	13 313	(X)	(X)	5 172	(X)	(X)	8.92	8.92	1 492.7	579.9
Rural part	(R)	555	(X)	(X)	225	(X)	(X)	5.23	5.22	106.4	43.1
Jamaica Beach city, Galveston County	(R)	1 075	624	365	1 078	858	727	0.79	0.72	1 487.7	1 491.8
Jasper city, Jasper County	(U/R)	8 247	r 7 160	6 959	3 467	r 2 971	2 773	10.40	10.34	797.4	335.2
Urban part	(U)	7 620	(X)	(X)	3 156	(X)	(X)	7.53	7.50	1 016.3	420.9
Rural part	(R)	627	(X)	(X)	311	(X)	(X)	2.87	2.84	220.4	109.3
Jayton city, Kent County	(R)	513	608	638	277	281	281	1.70	1.70	301.6	162.9
Jefferson city, Marion County	(R)	2 024	2 199	2 643	1 042	1 064	1 157	4.42	4.35	465.7	239.7
Jersey Village city, Harris County	(U)	6 880	4 826	4 084	3 037	1 543	1 235	3.45	3.42	2 014.3	889.2
Jewett city, Leon County	(R)	861	668	597	399	355	288	2.07	2.06	418.4	193.9
Joaquin city, Shelby County	(R)	925	805	917	400	390	379	2.31	2.30	401.6	173.7
Johnson City city, Blanco County	(R)	1 191	932	872	490	446	402	1.34	1.34	891.7	366.9
Jolly city, Clay County	(R)	188	201	174	73	67	62	0.99	0.99	190.7	74.1
Jollyville CDP	(U/R)	15 813	15 206	(X)	5 993	6 713	(X)	5.90	5.90	2 681.7	1 016.4
Urban part	(U)	15 813	(X)	(X)	5 993	(X)	(X)	3.55	3.55	4 459.7	1 690.2
Rural part	(R)	–	(X)	(X)	–	(X)	(X)	2.35	2.35	–	–
Travis County	(U)	1 012	1 112	(X)	346	400	(X)	0.14	0.14	7 091.6	2 424.6
Williamson County	(U/R)	14 801	14 094	(X)	5 647	6 313	(X)	5.75	5.75	2 572.4	981.4
Urban part	(U)	14 801	(X)	(X)	5 647	(X)	(X)	3.40	3.40	4 349.3	1 659.4
Rural part	(R)	–	(X)	(X)	–	(X)	(X)	2.35	2.35	–	–
Jones Creek village, Brazoria County	(U/R)	2 130	2 160	2 634	835	836	901	2.62	2.62	812.0	318.3
Urban part	(U)	26	(X)	(X)	11	(X)	(X)	0.02	0.02	1 687.2	713.8
Rural part	(R)	2 104	(X)	(X)	824	(X)	(X)	2.61	2.61	806.8	316.0
Jonestown city, Travis County	(R)	1 681	1 250	(X)	770	630	(X)	5.29	4.69	358.0	164.0
Josephine city	(R)	594	503	416	220	199	168	1.63	1.63	364.5	135.0
Collin County	(R)	575	492	416	214	195	168	1.50	1.50	384.5	143.1
Hunt County	(R)	19	11	(X)	6	4	(X)	0.13	0.13	141.6	44.7

Table 6. **Population and Housing Units: 1980 to 2000; and Area Measurements and Density: 2000**—Con.

[For information concerning historical counts, see "User Notes." A place or place part is designated as (U) if it has entirely urban land area, as (R) if it has entirely rural land area, or as (U/R) if it has both urban land area and rural land area. An entity shown as entirely urban (U) may have rural water area, which is not included in the total area shown. An entity with land area rounding to less than 0.01 in square miles (shown as "–") has a small amount of land area in square meters (less than 12,949 square meters). Density computed using land area. For information on nonsampling error and definitions, see text]

State Place and [in Selected States] County Subdivision	2000 urban (U) or rural (R) land area	Population			Housing units			2000 area measurements in square miles		2000 average per square mile	
		2000	1990	1980	2000	1990	1980	Total area	Land area	Population	Housing units
The State—Con.											
Joshua city, Johnson County	(U/R)	4 528	r 3 821	1 470	1 723	r 1 558	643	6.52	6.51	695.3	264.6
Urban part	(U)	3 627	(X)	(X)	1 389	(X)	(X)	2.73	2.73	1 329.2	509.0
Rural part	(R)	901	(X)	(X)	334	(X)	(X)	3.79	3.78	238.1	88.3
Jourdanton city, Atascosa County	(U/R)	3 732	3 220	2 743	1 353	1 172	1 029	3.48	3.48	1 071.1	388.3
Urban part	(U)	3 541	(X)	(X)	1 288	(X)	(X)	1.83	1.83	1 937.1	704.6
Rural part	(R)	191	(X)	(X)	65	(X)	(X)	1.66	1.66	115.3	39.2
Junction city, Kimble County	(U/R)	2 618	2 654	2 593	1 222	1 247	1 175	2.29	2.29	1 145.0	534.5
Urban part	(U)	2 616	(X)	(X)	1 220	(X)	(X)	2.11	2.11	1 238.1	577.4
Rural part	(R)	2	(X)	(X)	2	(X)	(X)	0.18	0.17	11.5	11.5
Justin city, Denton County	(R)	1 891	1 234	920	681	461	370	2.37	2.37	796.8	287.0
Karnes City city, Karnes County	(U/R)	3 457	2 916	3 296	1 180	1 101	1 183	2.12	2.12	1 627.6	555.6
Urban part	(U)	3 376	(X)	(X)	1 139	(X)	(X)	1.46	1.46	2 310.1	779.4
Rural part	(R)	81	(X)	(X)	41	(X)	(X)	0.66	0.66	122.3	61.9
Katy city	(U/R)	11 775	r 8 004	5 660	4 072	r 2 953	2 025	10.67	10.67	1 103.7	381.7
Urban part	(U)	11 638	(X)	(X)	4 018	(X)	(X)	7.82	7.82	1 488.8	514.0
Rural part	(R)	137	(X)	(X)	54	(X)	(X)	2.85	2.85	48.0	18.9
Fort Bend County	(U/R)	889	709	517	457	364	229	3.31	3.31	268.2	137.9
Urban part	(U)	849	(X)	(X)	441	(X)	(X)	2.42	2.42	350.8	182.2
Rural part	(R)	40	(X)	(X)	16	(X)	(X)	0.89	0.89	44.8	17.9
Harris County	(U/R)	10 082	6 453	4 475	3 291	2 289	1 594	5.10	5.10	1 977.8	645.6
Urban part	(U)	10 082	(X)	(X)	3 291	(X)	(X)	5.09	5.09	1 980.9	646.6
Rural part	(R)	–	(X)	(X)	–	(X)	(X)	0.01	0.01	–	–
Waller County	(U/R)	804	r 842	668	324	r 300	202	2.26	2.26	356.3	143.6
Urban part	(U)	707	(X)	(X)	286	(X)	(X)	0.31	0.31	2 303.2	931.7
Rural part	(R)	97	(X)	(X)	38	(X)	(X)	1.95	1.95	49.8	19.5
Kaufman city, Kaufman County	(U/R)	6 490	r 5 251	4 658	2 310	r 2 069	1 671	6.82	6.64	977.9	348.1
Urban part	(U)	5 854	(X)	(X)	2 092	(X)	(X)	2.47	2.47	2 371.4	847.4
Rural part	(R)	636	(X)	(X)	218	(X)	(X)	4.35	4.17	152.6	52.3
K-Bar Ranch CDP, Jim Wells County	(R)	350	(X)	(X)	116	(X)	(X)	3.41	3.41	102.6	34.0
Keene city, Johnson County	(U/R)	5 003	3 944	3 013	1 772	1 414	986	2.82	2.81	1 783.2	631.6
Urban part	(U)	4 905	(X)	(X)	1 728	(X)	(X)	2.33	2.32	2 113.8	744.7
Rural part	(R)	98	(X)	(X)	44	(X)	(X)	0.49	0.49	202.0	90.7
Keller city, Tarrant County	(U/R)	27 345	13 683	4 156	9 216	4 792	1 423	18.44	18.44	1 483.0	499.8
Urban part	(U)	27 276	(X)	(X)	9 190	(X)	(X)	16.99	16.99	1 605.7	541.0
Rural part	(R)	69	(X)	(X)	26	(X)	(X)	1.45	1.45	47.6	17.9
Kemah city, Galveston County	(U/R)	2 330	1 094	1 304	1 075	490	615	1.82	1.79	1 300.8	600.2
Urban part	(U)	2 324	(X)	(X)	1 071	(X)	(X)	1.79	1.76	1 318.2	607.5
Rural part	(R)	6	(X)	(X)	4	(X)	(X)	0.03	0.03	212.5	141.6
Kemp town, Kaufman County	(R)	1 133	1 184	1 035	497	516	442	1.82	1.77	640.5	281.0
Kempner city, Lampasas County	(R)	1 004	(X)	(X)	373	(X)	(X)	2.23	2.23	450.3	167.3
Kendleton city, Fort Bend County	(R)	466	496	606	209	216	234	1.06	1.06	437.9	196.4
Kenedy city, Karnes County	(U/R)	3 487	3 763	4 356	1 550	1 453	1 562	3.32	3.32	1 049.2	466.4
Urban part	(U)	3 237	(X)	(X)	1 350	(X)	(X)	2.17	2.17	1 489.6	621.3
Rural part	(R)	250	(X)	(X)	200	(X)	(X)	1.15	1.15	217.3	173.8
Kenefick town, Liberty County	(R)	667	435	763	255	158	254	1.53	1.52	437.7	167.3
Kennard city, Houston County	(R)	317	341	424	159	174	178	1.27	1.27	250.5	125.7
Kennedale city, Tarrant County	(U/R)	5 850	r 4 098	2 594	2 241	r 1 622	971	6.04	6.04	968.5	371.0
Urban part	(U)	5 654	(X)	(X)	2 166	(X)	(X)	5.28	5.28	1 071.4	410.5
Rural part	(R)	196	(X)	(X)	75	(X)	(X)	0.76	0.76	256.7	98.2
Kerens city, Navarro County	(R)	1 681	1 702	1 582	750	793	705	2.33	2.33	720.4	321.4
Kermit city, Winkler County	(U/R)	5 714	6 875	8 015	2 592	2 985	3 035	2.50	2.50	2 288.3	1 038.0
Urban part	(U)	5 699	(X)	(X)	2 586	(X)	(X)	2.19	2.19	2 601.1	1 180.3
Rural part	(R)	15	(X)	(X)	6	(X)	(X)	0.31	0.31	49.0	19.6
Kerrville city, Kerr County	(U/R)	20 425	17 384	15 276	9 477	8 315	6 422	16.94	16.71	1 222.5	567.2
Urban part	(U)	19 733	(X)	(X)	9 128	(X)	(X)	10.93	10.83	1 821.7	842.7
Rural part	(R)	692	(X)	(X)	349	(X)	(X)	6.01	5.88	117.8	59.4
Kilgore city	(U/R)	11 301	11 066	11 331	4 766	4 878	4 733	15.43	15.39	734.3	309.7
Urban part	(U)	10 823	(X)	(X)	4 577	(X)	(X)	9.21	9.20	1 176.5	497.5
Rural part	(R)	478	(X)	(X)	189	(X)	(X)	6.21	6.19	77.2	30.5
Gregg County	(U/R)	8 721	8 258	8 788	3 686	3 779	3 742	13.44	13.41	650.6	275.0
Urban part	(U)	8 247	(X)	(X)	3 499	(X)	(X)	7.41	7.40	1 115.1	473.1
Rural part	(R)	474	(X)	(X)	187	(X)	(X)	6.03	6.01	78.9	31.1
Rusk County	(U/R)	2 580	2 808	2 543	1 080	1 099	991	1.99	1.99	1 299.4	543.9
Urban part	(U)	2 576	(X)	(X)	1 078	(X)	(X)	1.80	1.80	1 428.2	597.7
Rural part	(R)	4	(X)	(X)	2	(X)	(X)	0.18	0.18	22.0	11.0
Killeen city, Bell County	(U/R)	86 911	63 535	46 296	35 343	26 439	19 726	35.40	35.35	2 458.9	999.9
Urban part	(U)	85 525	(X)	(X)	34 832	(X)	(X)	27.70	27.64	3 093.7	1 260.0
Rural part	(R)	1 386	(X)	(X)	511	(X)	(X)	7.70	7.70	180.0	66.4
Kingsbury CDP, Guadalupe County	(R)	652	(X)	(X)	269	(X)	(X)	28.84	28.77	22.7	9.3
Kingsland CDP, Llano County	(U/R)	4 584	2 725	2 241	2 803	2 031	1 550	9.77	9.00	509.4	311.5
Urban part	(U)	4 443	(X)	(X)	2 722	(X)	(X)	8.44	8.43	526.8	322.8
Rural part	(R)	141	(X)	(X)	81	(X)	(X)	1.33	0.57	249.6	143.4
Kingsville city, Kleberg County	(U/R)	25 575	25 276	28 808	10 427	10 100	9 946	13.87	13.83	1 848.8	753.8
Urban part	(U)	25 085	(X)	(X)	10 205	(X)	(X)	9.17	9.17	2 735.2	1 112.7
Rural part	(R)	490	(X)	(X)	222	(X)	(X)	4.69	4.66	105.1	47.6
Kirby city, Bexar County	(U)	8 673	8 326	6 435	3 137	3 006	2 216	1.90	1.87	4 641.1	1 678.7
Kirbyville city, Jasper County	(R)	2 085	1 871	1 972	931	849	918	2.44	2.44	856.1	382.2
Kirvin town, Freestone County	(R)	122	107	107	51	55	52	0.40	0.40	303.0	126.6

Table 6. Population and Housing Units: 1980 to 2000; and Area Measurements and Density: 2000—Con.

[For information concerning historical counts, see "User Notes." A place or place part is designated as (U) if it has entirely urban land area, as (R) if it has entirely rural land area, or as (U/R) if it has both urban land area and rural land area. An entity shown as entirely urban (U) may have rural water area, which is not included in the total area shown. An entity with land area rounding to less than 0.01 in square miles (shown as "–") has a small amount of land area in square meters (less than 12,949 square meters). Density computed using land area. For information on nonsampling error and definitions, see text]

State Place and [in Selected States] County Subdivision	2000 urban (U) or rural (R) land area	Population			Housing units			2000 area measurements in square miles		2000 average per square mile	
		2000	1990	1980	2000	1990	1980	Total area	Land area	Population	Housing units
The State—Con.											
Knippa CDP, Uvalde County	(R)	739	(X)	(X)	280	(X)	(X)	10.43	10.43	70.9	26.9
Knollwood village, Grayson County	(U)	375	205	(X)	150	101	(X)	0.31	0.31	1 196.4	478.6
Knox City town, Knox County	(R)	1 219	1 440	1 546	613	683	652	0.84	0.84	1 457.3	732.8
Kosse town, Limestone County	(R)	497	505	484	269	279	257	1.30	1.30	381.7	206.6
Kountze city, Hardin County	(R)	2 115	r 2 067	2 716	897	r 846	1 061	3.97	3.97	532.7	225.9
Kress city, Swisher County	(R)	826	739	783	291	258	271	0.57	0.57	1 454.5	512.4
Krugerville city, Denton County	(R)	903	735	469	331	255	147	0.72	0.72	1 250.9	458.5
Krum city, Denton County	(U/R)	1 979	1 542	917	703	546	342	1.96	1.96	1 007.7	358.0
Urban part	(U)	1 790	(X)	(X)	634	(X)	(X)	1.03	1.03	1 730.5	612.9
Rural part	(R)	189	(X)	(X)	69	(X)	(X)	0.93	0.93	203.3	74.2
Kyle city, Hays County	(U/R)	5 314	2 225	2 093	1 560	724	631	5.99	5.91	899.0	263.9
Urban part	(U)	5 267	(X)	(X)	1 547	(X)	(X)	2.58	2.58	2 037.6	598.5
Rural part	(R)	47	(X)	(X)	13	(X)	(X)	3.41	3.33	14.1	3.9
La Blanca CDP, Hidalgo County	(U/R)	2 351	(X)	(X)	589	(X)	(X)	4.15	4.15	566.5	141.9
Urban part	(U)	1 893	(X)	(X)	470	(X)	(X)	2.24	2.24	843.9	209.5
Rural part	(R)	458	(X)	(X)	119	(X)	(X)	1.91	1.91	240.1	62.4
La Casita-Garciasville CDP, Starr County	(U/R)	2 177	1 186	(X)	668	335	(X)	4.38	4.34	501.0	153.7
Urban part	(U)	1 473	(X)	(X)	457	(X)	(X)	0.94	0.94	1 574.9	488.6
Rural part	(R)	704	(X)	(X)	211	(X)	(X)	3.44	3.41	206.5	61.9
Lackland AFB CDP, Bexar County	(U/R)	7 123	9 352	14 459	412	894	617	4.28	4.28	1 662.6	96.2
Urban part	(U)	6 231	(X)	(X)	–	(X)	(X)	1.84	1.84	3 384.5	–
Rural part	(R)	892	(X)	(X)	412	(X)	(X)	2.44	2.44	365.1	168.6
LaCoste city, Medina County	(R)	1 255	1 021	862	466	339	301	0.64	0.64	1 954.0	725.6
Lacy-Lakeview city, McLennan County	(U/R)	5 764	3 617	2 752	2 575	1 810	1 118	3.81	3.81	1 512.8	675.8
Urban part	(U)	5 576	(X)	(X)	2 500	(X)	(X)	3.01	3.01	1 854.9	831.7
Rural part	(R)	188	(X)	(X)	75	(X)	(X)	0.80	0.80	233.8	93.3
Ladonia town, Fannin County	(R)	667	r 663	761	316	r 340	395	1.83	1.83	363.5	172.2
La Feria city, Cameron County	(U/R)	6 115	4 360	3 495	2 895	1 571	1 197	1.99	1.99	3 075.1	1 455.8
Urban part	(U)	6 115	(X)	(X)	2 895	(X)	(X)	1.87	1.87	3 263.4	1 545.0
Rural part	(R)	–	(X)	(X)	–	(X)	(X)	0.11	0.11	–	–
La Feria North CDP, Cameron County	(U/R)	168	(X)	(X)	50	(X)	(X)	1.21	1.17	144.0	42.9
Urban part	(U)	52	(X)	(X)	16	(X)	(X)	0.31	0.31	169.0	52.0
Rural part	(R)	116	(X)	(X)	34	(X)	(X)	0.91	0.86	135.1	39.6
Lago CDP, Cameron County	(U)	246	(X)	(X)	57	(X)	(X)	0.05	0.04	5 718.7	1 325.1
Lago Vista city, Travis County	(U/R)	4 507	2 199	(X)	2 155	1 439	(X)	9.36	8.71	517.3	247.4
Urban part	(U)	3 580	(X)	(X)	1 734	(X)	(X)	4.17	4.17	857.7	415.4
Rural part	(R)	927	(X)	(X)	421	(X)	(X)	5.18	4.54	204.3	92.8
La Grange city, Fayette County	(U/R)	4 478	3 951	3 768	2 067	1 955	1 762	3.58	3.57	1 255.2	579.4
Urban part	(U)	4 419	(X)	(X)	2 038	(X)	(X)	2.82	2.82	1 569.6	723.9
Rural part	(R)	59	(X)	(X)	29	(X)	(X)	0.76	0.75	78.4	38.5
La Grulla city, Starr County	(U/R)	1 211	1 335	1 442	468	422	383	0.58	0.58	2 074.2	801.6
Urban part	(U)	1 211	(X)	(X)	468	(X)	(X)	0.54	0.54	2 240.2	865.8
Rural part	(R)	–	(X)	(X)	–	(X)	(X)	0.04	0.04	–	–
Laguna Heights CDP, Cameron County	(U/R)	1 990	1 671	(X)	572	526	(X)	0.28	0.28	7 202.3	2 070.2
Urban part	(U)	1 990	(X)	(X)	572	(X)	(X)	0.27	0.27	7 291.0	2 095.7
Rural part	(R)	–	(X)	(X)	–	(X)	(X)	–	–	–	–
Laguna Seca CDP, Hidalgo County	(U/R)	251	(X)	(X)	75	(X)	(X)	2.25	2.25	111.4	33.3
Urban part	(U)	25	(X)	(X)	7	(X)	(X)	0.01	0.01	2 518.0	705.0
Rural part	(R)	226	(X)	(X)	68	(X)	(X)	2.24	2.24	100.7	30.3
Laguna Vista town, Cameron County	(U/R)	1 658	1 166	632	695	483	258	2.18	2.18	760.1	318.6
Urban part	(U)	1 621	(X)	(X)	684	(X)	(X)	0.82	0.82	1 971.1	831.7
Rural part	(R)	37	(X)	(X)	11	(X)	(X)	1.36	1.36	27.2	8.1
La Homa CDP, Hidalgo County	(U)	10 433	1 403	(X)	2 856	369	(X)	6.86	6.86	1 521.6	416.5
La Joya city, Hidalgo County	(U/R)	3 303	2 604	2 018	969	690	569	2.88	2.78	1 187.6	348.4
Urban part	(U)	3 107	(X)	(X)	905	(X)	(X)	1.46	1.37	2 272.8	662.0
Rural part	(R)	196	(X)	(X)	64	(X)	(X)	1.41	1.41	138.6	45.3
Lake Bridgeport city, Wise County	(R)	372	322	271	223	244	255	0.47	0.47	785.0	470.6
Lake Brownwood CDP, Brown County	(R)	1 694	1 221	(X)	1 043	883	(X)	5.73	5.72	295.9	182.2
Lake City town, San Patricio County	(R)	526	465	431	309	321	274	0.67	0.64	824.4	484.3
Lake Dallas city, Denton County	(U/R)	6 166	3 656	3 177	2 338	1 559	1 287	2.62	2.29	2 693.5	1 021.3
Urban part	(U)	6 166	(X)	(X)	2 338	(X)	(X)	2.28	2.28	2 698.8	1 023.3
Rural part	(R)	–	(X)	(X)	–	(X)	(X)	0.34	–	–	–
Lakehills CDP, Bandera County	(R)	4 668	2 147	(X)	2 807	1 854	(X)	34.37	30.29	154.1	92.7
Lake Jackson city, Brazoria County	(U/R)	26 386	r 22 771	19 102	10 475	r 8 962	6 982	19.80	19.04	1 386.0	550.2
Urban part	(U)	26 126	(X)	(X)	10 372	(X)	(X)	9.07	9.04	2 890.4	1 147.5
Rural part	(R)	260	(X)	(X)	103	(X)	(X)	10.72	10.00	26.0	10.3
Lake Kiowa CDP, Cooke County	(R)	1 883	(X)	(X)	1 064	(X)	(X)	3.78	3.00	628.1	354.9
Lakeport city, Gregg County	(R)	861	710	835	373	307	335	1.55	1.55	555.0	240.5
Lakeshore Gardens-Hidden Acres CDP, San Patricio County	(R)	720	(X)	(X)	429	(X)	(X)	1.96	1.95	368.7	219.7
Lakeside town, San Patricio County	(R)	333	292	276	189	184	155	0.39	0.39	847.9	481.2

Table 6. Population and Housing Units: 1980 to 2000; and Area Measurements and Density: 2000—Con.

[For information concerning historical counts, see "User Notes." A place or place part is designated as (U) if it has entirely urban land area, as (R) if it has entirely rural land area, or as (U/R) if it has both urban land area and rural land area. An entity shown as entirely urban (U) may have rural water area, which is not included in the total area shown. An entity with land area rounding to less than 0.01 in square miles (shown as "–") has a small amount of land area in square meters (less than 12,949 square meters). Density computed using land area. For information on nonsampling error and definitions, see text]

State Place and [in Selected States] County Subdivision	2000 urban (U) or rural (R) land area	Population			Housing units			2000 area measurements in square miles		2000 average per square mile	
		2000	1990	1980	2000	1990	1980	Total area	Land area	Population	Housing units
The State—Con.											
Lakeside town, Tarrant County	(U)	1 040	816	957	435	333	317	1.51	1.51	687.5	287.6
Lakeside City town, Archer County	(U)	984	865	515	366	320	219	0.63	0.63	1 572.7	585.0
Lake Tanglewood village, Randall County	(R)	825	637	485	402	325	238	1.46	1.06	777.4	378.8
Lakeview town, Hall County	(R)	152	202	244	74	85	107	0.21	0.21	730.1	355.4
Lake View CDP, Val Verde County	(R)	167	(X)	(X)	123	(X)	(X)	0.50	0.50	331.0	243.8
Lakeway city, Travis County	(U/R)	8 002	4 044	790	3 501	2 259	674	6.07	5.80	1 379.4	603.5
Urban part	(U)	7 941	(X)	(X)	3 474	(X)	(X)	5.28	5.28	1 502.8	657.4
Rural part	(R)	61	(X)	(X)	27	(X)	(X)	0.79	0.52	118.0	52.2
Lakewood Village city, Denton County	(R)	342	169	165	123	75	62	0.74	0.73	465.4	167.4
Lake Worth city, Tarrant County	(U)	4 618	4 591	4 394	1 751	1 778	1 624	2.52	2.52	1 831.2	694.4
La Marque city, Galveston County	(U/R)	13 682	14 120	15 372	5 732	5 943	5 840	14.26	14.22	962.0	403.0
Urban part	(U)	13 072	(X)	(X)	5 494	(X)	(X)	7.04	7.04	1 855.8	780.0
Rural part	(R)	610	(X)	(X)	238	(X)	(X)	7.22	7.18	85.0	33.2
Lamesa city, Dawson County	(U/R)	9 952	10 809	11 790	4 270	4 339	4 434	4.78	4.78	2 080.8	892.8
Urban part	(U)	9 928	(X)	(X)	4 262	(X)	(X)	4.14	4.14	2 399.9	1 030.3
Rural part	(R)	24	(X)	(X)	8	(X)	(X)	0.65	0.65	37.2	12.4
Lampasas city, Lampasas County	(U/R)	6 786	6 382	6 165	2 799	2 863	2 586	6.22	6.18	1 097.3	452.6
Urban part	(U)	6 509	(X)	(X)	2 649	(X)	(X)	3.84	3.80	1 711.8	696.7
Rural part	(R)	277	(X)	(X)	150	(X)	(X)	2.38	2.38	116.3	63.0
Lancaster city, Dallas County	(U/R)	25 894	22 117	14 807	9 590	8 446	5 077	29.30	29.29	884.0	327.4
Urban part	(U)	23 646	(X)	(X)	8 723	(X)	(X)	9.36	9.36	2 525.7	931.7
Rural part	(R)	2 248	(X)	(X)	867	(X)	(X)	19.94	19.93	112.8	43.5
La Paloma CDP, Cameron County	(R)	354	(X)	(X)	108	(X)	(X)	0.26	0.26	1 371.4	418.4
La Paloma-Lost Creek CDP, Nueces County	(R)	323	(X)	(X)	92	(X)	(X)	8.31	8.31	38.9	11.1
La Porte city, Harris County	(U/R)	31 880	r 27 923	14 062	11 720	r 9 971	5 010	19.97	18.94	1 683.3	618.8
Urban part	(U)	31 303	(X)	(X)	11 436	(X)	(X)	12.99	12.99	2 409.7	880.3
Rural part	(R)	577	(X)	(X)	284	(X)	(X)	6.98	5.95	97.0	47.7
La Presa CDP, Webb County	(R)	508	(X)	(X)	178	(X)	(X)	0.49	0.48	1 059.5	371.2
La Pryor CDP, Zavala County	(R)	1 491	1 343	1 257	571	485	404	2.68	2.68	556.5	213.1
La Puerta CDP, Starr County	(U/R)	1 636	(X)	(X)	459	(X)	(X)	0.86	0.86	1 911.9	536.4
Urban part	(U)	1 628	(X)	(X)	456	(X)	(X)	0.62	0.62	2 610.0	731.1
Rural part	(R)	8	(X)	(X)	3	(X)	(X)	0.23	0.23	34.5	12.9
Laredo city, Webb County	(U/R)	176 576	122 899	91 449	50 319	33 998	25 250	79.55	78.46	2 250.5	641.3
Urban part	(U)	174 971	(X)	(X)	49 733	(X)	(X)	42.41	42.37	4 129.9	1 173.9
Rural part	(R)	1 605	(X)	(X)	586	(X)	(X)	37.14	36.09	44.5	16.2
Laredo Ranchettes CDP, Webb County	(R)	1 845	(X)	(X)	611	(X)	(X)	24.20	24.10	76.6	25.4
Larga Vista CDP, Webb County	(U/R)	742	(X)	(X)	193	(X)	(X)	0.77	0.77	958.4	249.3
Urban part	(U)	497	(X)	(X)	132	(X)	(X)	0.06	0.06	8 094.4	2 149.8
Rural part	(R)	245	(X)	(X)	61	(X)	(X)	0.71	0.71	343.7	85.6
La Rosita CDP, Starr County	(U/R)	1 729	(X)	(X)	537	(X)	(X)	3.22	3.21	538.3	167.2
Urban part	(U)	1 423	(X)	(X)	432	(X)	(X)	2.48	2.47	575.0	174.6
Rural part	(R)	306	(X)	(X)	105	(X)	(X)	0.74	0.74	415.1	142.5
Lasana CDP, Cameron County	(R)	135	(X)	(X)	50	(X)	(X)	0.90	0.90	149.7	55.5
Lasara CDP, Willacy County	(R)	1 024	(X)	(X)	295	(X)	(X)	1.40	1.40	733.6	211.4
Las Colonias CDP, Zavala County	(U/R)	283	(X)	(X)	95	(X)	(X)	13.59	13.55	20.9	7.0
Urban part	(U)	164	(X)	(X)	54	(X)	(X)	0.29	0.29	571.0	188.0
Rural part	(R)	119	(X)	(X)	41	(X)	(X)	13.30	13.26	9.0	3.1
Las Lomas CDP, Starr County	(U)	2 684	(X)	(X)	728	(X)	(X)	0.56	0.56	4 817.4	1 306.6
Las Lomitas CDP, Jim Hogg County	(R)	267	(X)	(X)	87	(X)	(X)	3.96	3.96	67.5	22.0
Las Palmas-Juarez CDP, Cameron County	(U)	1 666	(X)	(X)	429	(X)	(X)	0.40	0.40	4 170.4	1 073.9
Las Quintas Fronterizas CDP, Maverick County	(U)	2 030	(X)	(X)	568	(X)	(X)	0.67	0.67	3 047.4	852.7
Latexo city, Houston County	(R)	272	289	312	136	134	147	0.99	0.99	276.0	138.0
Laughlin AFB CDP, Val Verde County	(U/R)	2 225	2 556	2 994	664	659	659	5.89	5.89	377.6	112.7
Urban part	(U)	2 181	(X)	(X)	649	(X)	(X)	1.39	1.39	1 565.1	465.7
Rural part	(R)	44	(X)	(X)	15	(X)	(X)	4.50	4.50	9.8	3.3
Laureles CDP, Cameron County	(U/R)	3 285	(X)	(X)	819	(X)	(X)	4.86	4.86	676.6	168.7
Urban part	(U)	2 917	(X)	(X)	718	(X)	(X)	3.03	3.03	962.3	236.9
Rural part	(R)	368	(X)	(X)	101	(X)	(X)	1.82	1.82	201.7	55.4
La Vernia city, Wilson County	(R)	931	639	632	344	245	247	1.93	1.93	482.8	178.4
La Victoria CDP, Starr County	(U/R)	1 683	(X)	(X)	548	(X)	(X)	3.64	3.64	462.2	150.5
Urban part	(U)	1 571	(X)	(X)	512	(X)	(X)	2.39	2.39	658.5	214.6
Rural part	(R)	112	(X)	(X)	36	(X)	(X)	1.26	1.26	89.2	28.7
La Villa city, Hidalgo County	(U/R)	1 305	1 388	1 442	354	351	343	0.27	0.27	4 870.4	1 321.2
Urban part	(U)	1 305	(X)	(X)	354	(X)	(X)	0.22	0.22	5 909.2	1 603.0
Rural part	(R)	–	(X)	(X)	–	(X)	(X)	0.05	0.05	–	–
Lavon town, Collin County	(R)	387	303	185	146	117	77	1.26	1.26	306.9	115.8
La Ward city, Jackson County	(R)	200	162	218	79	76	85	0.81	0.81	245.8	97.1
Lawn town, Taylor County	(R)	353	358	390	162	159	166	0.56	0.56	625.5	287.1

Table 6. Population and Housing Units: 1980 to 2000; and Area Measurements and Density: 2000—Con.

[For information concerning historical counts, see "User Notes." A place or place part is designated as (U) if it has entirely urban land area, as (R) if it has entirely rural land area, or as (U/R) if it has both urban land area and rural land area. An entity shown as entirely urban (U) may have rural water area, which is not included in the total area shown. An entity with land area rounding to less than 0.01 in square miles (shown as "–") has a small amount of land area in square meters (less than 12,949 square meters). Density computed using land area. For information on nonsampling error and definitions, see text]

State Place and [in Selected States] County Subdivision	2000 urban (U) or rural (R) land area	Population			Housing units			2000 area measurements in square miles		2000 average per square mile	
		2000	1990	1980	2000	1990	1980	Total area	Land area	Population	Housing units
The State—Con.											
League City city	(U/R)	45 444	30 159	16 578	17 280	11 381	5 947	52.35	51.24	886.9	337.2
Urban part	(U)	43 336	(X)	(X)	16 481	(X)	(X)	21.53	21.43	2 022.0	769.0
Rural part	(R)	2 108	(X)	(X)	799	(X)	(X)	30.82	29.81	70.7	26.8
Galveston County	(U/R)	45 306	30 026	16 578	17 224	11 334	5 947	50.20	49.09	923.0	350.9
Urban part	(U)	43 336	(X)	(X)	16 481	(X)	(X)	21.53	21.43	2 022.0	769.0
Rural part	(R)	1 970	(X)	(X)	743	(X)	(X)	28.66	27.65	71.2	26.9
Harris County	(R)	138	133	(X)	56	47	(X)	2.15	2.15	64.0	26.0
Leakey city, Real County	(R)	387	399	468	211	212	208	0.56	0.56	694.8	378.8
Leander city	(U/R)	7 596	3 398	2 179	2 612	1 278	791	7.47	7.47	1 016.2	349.4
Urban part	(U)	7 543	(X)	(X)	2 587	(X)	(X)	4.70	4.70	1 603.2	549.8
Rural part	(R)	53	(X)	(X)	25	(X)	(X)	2.77	2.77	19.1	9.0
Travis County	(R)	–	–	(X)	–	–	(X)	1.12	1.12	–	–
Williamson County	(U/R)	7 596	3 398	2 179	2 612	1 278	791	6.35	6.35	1 195.5	411.1
Urban part	(U)	7 543	(X)	(X)	2 587	(X)	(X)	4.70	4.70	1 603.2	549.8
Rural part	(R)	53	(X)	(X)	25	(X)	(X)	1.65	1.65	32.1	15.2
Leary city, Bowie County	(U/R)	555	395	253	240	172	90	2.58	2.58	214.7	92.9
Urban part	(U)	283	(X)	(X)	121	(X)	(X)	0.45	0.45	631.8	270.2
Rural part	(R)	272	(X)	(X)	119	(X)	(X)	2.14	2.14	127.3	55.7
Lefors town, Gray County	(R)	559	656	829	290	330	348	0.39	0.39	1 416.5	734.9
Leona city, Leon County	(R)	181	178	165	91	86	77	2.18	2.18	83.2	41.8
Leonard city, Fannin County	(R)	1 846	1 744	1 421	751	732	624	1.97	1.97	936.8	381.1
Leon Valley city, Bexar County	(U)	9 239	9 581	9 088	3 672	3 653	3 329	3.41	3.41	2 708.0	1 076.3
Leroy city, McLennan County	(R)	335	292	253	134	121	108	1.91	1.91	175.7	70.3
Levelland city, Hockley County	(U/R)	12 866	13 986	13 809	5 186	5 286	4 902	9.94	9.92	1 296.5	522.6
Urban part	(U)	12 582	(X)	(X)	5 071	(X)	(X)	8.03	8.02	1 569.4	632.5
Rural part	(R)	284	(X)	(X)	115	(X)	(X)	1.91	1.91	149.0	60.3
Lewisville city	(U/R)	77 737	46 521	24 273	31 764	19 724	8 694	42.34	36.79	2 112.8	863.3
Urban part	(U)	77 462	(X)	(X)	31 628	(X)	(X)	22.13	22.10	3 504.7	1 431.0
Rural part	(R)	275	(X)	(X)	136	(X)	(X)	20.20	14.69	18.7	9.3
Dallas County	(U/R)	2	555	(X)	1	562	(X)	0.26	0.26	7.8	3.9
Urban part	(U)	2	(X)	(X)	1	(X)	(X)	0.19	0.19	10.4	5.2
Rural part	(R)	–	(X)	(X)	–	(X)	(X)	0.06	0.06	–	–
Denton County	(U/R)	77 735	45 966	24 273	31 763	19 162	8 694	42.08	36.54	2 127.6	869.3
Urban part	(U)	77 460	(X)	(X)	31 627	(X)	(X)	21.94	21.91	3 535.4	1 443.5
Rural part	(R)	275	(X)	(X)	136	(X)	(X)	20.14	14.63	18.8	9.3
Lexington town, Lee County	(R)	1 178	953	1 065	540	439	448	1.19	1.19	992.4	454.9
Liberty city, Liberty County	(U/R)	8 033	r 7 690	7 945	3 187	r 3 106	3 120	35.41	35.05	229.2	90.9
Urban part	(U)	6 302	(X)	(X)	2 506	(X)	(X)	6.10	6.10	1 032.6	410.6
Rural part	(R)	1 731	(X)	(X)	681	(X)	(X)	29.30	28.95	59.8	23.5
Liberty City CDP, Gregg County	(R)	1 935	1 607	(X)	747	578	(X)	3.92	3.92	493.0	190.3
Liberty Hill city, Williamson County	(R)	1 409	(X)	(X)	494	(X)	(X)	1.92	1.91	738.7	259.0
Lincoln Park town, Denton County	(R)	517	287	39	202	167	16	0.15	0.15	3 392.4	1 325.5
Lindale town, Smith County	(U/R)	2 954	2 428	2 180	1 186	981	853	4.03	4.01	736.2	295.6
Urban part	(U)	2 628	(X)	(X)	1 041	(X)	(X)	1.75	1.73	1 519.7	602.0
Rural part	(R)	326	(X)	(X)	145	(X)	(X)	2.28	2.28	142.8	63.5
Linden city, Cass County	(R)	2 256	2 375	2 443	1 048	1 058	1 018	3.52	3.52	640.4	297.5
Lindsay town, Cooke County	(R)	788	610	581	274	210	191	1.11	1.11	708.2	246.3
Lindsay CDP, Reeves County	(R)	394	(X)	(X)	126	(X)	(X)	1.04	1.04	379.4	121.3
Lipan city, Hood County	(R)	425	354	435	204	174	199	1.06	1.06	400.9	192.4
Lipscomb CDP, Lipscomb County	(R)	44	(X)	(X)	35	(X)	(X)	5.10	5.10	8.6	6.9
Little Elm town, Denton County	(U/R)	3 646	1 255	926	1 302	676	349	4.88	4.85	751.5	268.4
Urban part	(U)	3 304	(X)	(X)	1 170	(X)	(X)	2.93	2.91	1 133.8	401.5
Rural part	(R)	342	(X)	(X)	132	(X)	(X)	1.95	1.94	176.5	68.1
Littlefield city, Lamb County	(U/R)	6 507	6 489	7 409	2 784	2 791	2 831	5.99	5.99	1 085.4	464.4
Urban part	(U)	6 158	(X)	(X)	2 640	(X)	(X)	2.84	2.84	2 165.9	928.5
Rural part	(R)	349	(X)	(X)	144	(X)	(X)	3.15	3.15	110.7	45.7
Little River-Academy city, Bell County	(R)	1 645	1 390	1 155	618	545	439	2.74	2.74	599.3	225.1
Live Oak city, Bexar County	(U/R)	9 156	10 023	8 183	3 518	3 671	2 634	4.71	4.68	1 956.7	751.8
Urban part	(U)	9 039	(X)	(X)	3 465	(X)	(X)	3.42	3.39	2 666.5	1 022.2
Rural part	(R)	117	(X)	(X)	53	(X)	(X)	1.29	1.29	90.7	41.1
Liverpool city, Brazoria County	(R)	404	396	602	189	178	260	0.95	0.95	425.4	199.0
Livingston town, Polk County	(U/R)	5 433	5 019	4 928	2 358	2 211	2 143	8.37	8.36	649.9	282.1
Urban part	(U)	4 582	(X)	(X)	2 010	(X)	(X)	4.07	4.06	1 129.8	495.6
Rural part	(R)	851	(X)	(X)	348	(X)	(X)	4.30	4.30	197.7	80.9
Llano city, Llano County	(U/R)	3 325	2 962	3 071	1 539	1 437	1 323	4.70	4.44	748.1	346.3
Urban part	(U)	2 994	(X)	(X)	1 390	(X)	(X)	1.89	1.89	1 587.9	737.2
Rural part	(R)	331	(X)	(X)	149	(X)	(X)	2.81	2.56	129.3	58.2
Llano Grande CDP, Hidalgo County	(U)	3 333	(X)	(X)	1 268	(X)	(X)	1.73	1.73	1 931.0	734.6
Lockhart city, Caldwell County	(U/R)	11 615	9 205	7 953	3 871	3 468	2 810	11.26	11.25	1 032.7	344.2
Urban part	(U)	10 699	(X)	(X)	3 536	(X)	(X)	6.03	6.03	1 774.6	586.5
Rural part	(R)	916	(X)	(X)	335	(X)	(X)	5.23	5.22	175.5	64.2
Lockney town, Floyd County	(R)	2 056	2 207	2 334	791	809	845	1.55	1.55	1 326.3	510.3
Log Cabin city, Henderson County	(U/R)	733	487	(X)	548	491	(X)	1.06	1.06	691.3	516.8
Urban part	(U)	614	(X)	(X)	478	(X)	(X)	0.71	0.71	863.9	672.5
Rural part	(R)	119	(X)	(X)	70	(X)	(X)	0.35	0.35	340.4	200.2
Lolita CDP, Jackson County	(R)	548	(X)	(X)	234	(X)	(X)	2.60	2.60	210.9	90.0

U.S. Census Bureau, Census 2000

Table 6. **Population and Housing Units: 1980 to 2000; and Area Measurements and Density: 2000**—Con.

[For information concerning historical counts, see "User Notes." A place or place part is designated as (U) if it has entirely urban land area, as (R) if it has entirely rural land area, or as (U/R) if it has both urban land area and rural land area. An entity shown as entirely urban (U) may have rural water area, which is not included in the total area shown. An entity with land area rounding to less than 0.01 in square miles (shown as "–") has a small amount of land area in square meters (less than 12,949 square meters). Density computed using land area. For information on nonsampling error and definitions, see text]

State Place and [in Selected States] County Subdivision	2000 urban (U) or rural (R) land area	Population			Housing units			2000 area measurements in square miles		2000 average per square mile	
		2000	1990	1980	2000	1990	1980	Total area	Land area	Population	Housing units
The State—Con.											
Loma Linda East CDP, Jim Wells County	(R)	214	(X)	(X)	64	(X)	(X)	5.19	5.19	41.2	12.3
Lometa city, Lampasas County	(R)	782	625	666	339	333	319	0.90	0.90	866.6	375.7
Lone Oak town, Hunt County	(R)	521	521	467	234	248	231	0.80	0.80	653.5	293.5
Lone Star city, Morris County	(R)	1 631	1 615	2 036	776	739	766	2.00	1.99	820.6	390.4
Longview city	(U/R)	73 344	70 311	62 762	30 726	30 293	25 106	54.76	54.66	1 341.8	562.1
Urban part	(U)	71 468	(X)	(X)	30 000	(X)	(X)	42.55	42.47	1 682.8	706.4
Rural part	(R)	1 876	(X)	(X)	726	(X)	(X)	12.21	12.19	153.9	59.6
Gregg County	(U/R)	71 746	68 655	61 085	30 068	29 620	24 426	51.34	51.24	1 400.2	586.8
Urban part	(U)	69 906	(X)	(X)	29 357	(X)	(X)	39.96	39.88	1 753.1	736.2
Rural part	(R)	1 840	(X)	(X)	711	(X)	(X)	11.38	11.36	161.9	62.6
Harrison County	(U/R)	1 598	1 656	1 677	658	673	680	3.42	3.42	467.2	192.4
Urban part	(U)	1 562	(X)	(X)	643	(X)	(X)	2.59	2.59	602.6	248.1
Rural part	(R)	36	(X)	(X)	15	(X)	(X)	0.83	0.83	43.5	18.1
Lopeno CDP, Zapata County	(R)	140	(X)	(X)	54	(X)	(X)	0.76	0.76	183.2	70.7
Lopezville CDP, Hidalgo County	(U)	4 476	2 827	(X)	1 117	740	(X)	1.78	1.78	2 520.5	629.0
Loraine town, Mitchell County	(R)	656	731	929	320	357	350	1.05	1.05	623.2	304.0
Lorena city, McLennan County	(R)	1 433	1 158	619	551	418	249	3.22	3.22	444.8	171.0
Lorenzo city, Crosby County	(R)	1 372	1 208	1 394	525	486	540	1.03	1.03	1 329.3	508.7
Los Alvarez CDP, Starr County	(U/R)	1 434	(X)	(X)	453	(X)	(X)	3.37	3.37	425.0	134.3
Urban part	(U)	956	(X)	(X)	288	(X)	(X)	1.37	1.37	697.4	210.1
Rural part	(R)	478	(X)	(X)	165	(X)	(X)	2.00	2.00	238.6	82.4
Los Angeles Subdivision CDP, Willacy County	(U)	86	(X)	(X)	34	(X)	(X)	0.17	0.17	520.5	205.8
Los Ebanos CDP, Hidalgo County	(U/R)	403	(X)	(X)	168	(X)	(X)	0.57	0.57	711.9	296.8
Urban part	(U)	337	(X)	(X)	137	(X)	(X)	0.12	0.12	2 921.0	1 187.5
Rural part	(R)	66	(X)	(X)	31	(X)	(X)	0.45	0.45	146.4	68.8
Los Fresnos city, Cameron County	(U/R)	4 512	2 473	2 173	1 480	740	614	2.52	2.41	1 868.9	613.0
Urban part	(U)	4 460	(X)	(X)	1 460	(X)	(X)	1.71	1.68	2 650.7	867.7
Rural part	(R)	52	(X)	(X)	20	(X)	(X)	0.81	0.73	71.1	27.3
Los Indios town, Cameron County	(R)	1 149	(X)	(X)	310	(X)	(X)	1.72	1.72	668.0	180.2
Lost Creek CDP, Travis County	(U)	4 729	4 095	(X)	1 584	1 352	(X)	3.13	3.13	1 509.6	505.7
Los Villareales CDP, Starr County	(U/R)	930	(X)	(X)	286	(X)	(X)	20.51	20.47	45.4	14.0
Urban part	(U)	46	(X)	(X)	16	(X)	(X)	0.02	0.02	3 003.1	1 044.6
Rural part	(R)	884	(X)	(X)	270	(X)	(X)	20.49	20.45	43.2	13.2
Los Ybanez city, Dawson County	(U/R)	32	83	(X)	12	60	(X)	0.09	0.09	365.1	136.9
Urban part	(U)	12	(X)	(X)	4	(X)	(X)	0.02	0.02	608.4	202.8
Rural part	(R)	20	(X)	(X)	8	(X)	(X)	0.07	0.07	294.4	117.8
Lott city, Falls County	(R)	724	775	865	343	348	417	1.05	1.04	699.3	331.3
Louise CDP, Wharton County	(R)	977	(X)	(X)	390	(X)	(X)	6.64	6.64	147.1	58.7
Lovelady city, Houston County	(R)	608	587	509	293	266	246	1.13	1.12	543.9	262.1
Lowry Crossing city, Collin County	(U/R)	1 229	r 895	443	456	r 321	160	2.79	2.79	440.8	163.5
Urban part	(U)	395	(X)	(X)	141	(X)	(X)	0.53	0.53	751.7	268.3
Rural part	(R)	834	(X)	(X)	315	(X)	(X)	2.26	2.26	368.6	139.2
Lozano CDP, Cameron County	(R)	324	(X)	(X)	111	(X)	(X)	0.12	0.12	2 805.2	961.0
Lubbock city, Lubbock County	(U/R)	199 564	186 206	174 361	84 066	77 852	67 177	114.91	114.81	1 738.2	732.2
Urban part	(U)	195 537	(X)	(X)	82 737	(X)	(X)	68.82	68.77	2 843.2	1 203.0
Rural part	(R)	4 027	(X)	(X)	1 329	(X)	(X)	46.09	46.03	87.5	28.9
Lucas city, Collin County	(U/R)	2 890	2 205	1 371	962	719	420	9.20	9.20	314.3	104.6
Urban part	(U)	992	(X)	(X)	323	(X)	(X)	1.68	1.68	592.0	192.8
Rural part	(R)	1 898	(X)	(X)	639	(X)	(X)	7.52	7.52	252.4	85.0
Lueders city	(R)	300	365	420	168	206	210	0.62	0.62	485.4	271.8
Jones County	(R)	300	365	420	168	205	210	0.61	0.61	488.4	273.5
Shackelford County	(R)	–	–	–	–	1	–	–	–	–	–
Lufkin city, Angelina County	(U/R)	32 709	30 206	28 562	13 402	12 488	10 957	26.83	26.70	1 225.1	502.0
Urban part	(U)	31 969	(X)	(X)	13 081	(X)	(X)	22.26	22.22	1 438.7	588.7
Rural part	(R)	740	(X)	(X)	321	(X)	(X)	4.57	4.48	165.3	71.7
Luling city, Caldwell County	(U/R)	5 080	4 661	5 039	1 950	2 042	2 024	3.84	3.84	1 324.1	508.3
Urban part	(U)	4 989	(X)	(X)	1 916	(X)	(X)	2.74	2.74	1 822.9	700.1
Rural part	(R)	91	(X)	(X)	34	(X)	(X)	1.11	1.10	82.7	30.9
Lumberton city, Hardin County	(U/R)	8 731	6 640	2 480	3 443	2 438	815	9.40	9.40	928.5	366.2
Urban part	(U)	8 506	(X)	(X)	3 362	(X)	(X)	7.74	7.74	1 098.5	434.2
Rural part	(R)	225	(X)	(X)	81	(X)	(X)	1.66	1.66	135.6	48.8
Lyford city, Willacy County	(R)	1 973	1 674	1 618	614	566	496	1.08	1.07	1 844.5	574.0
Lyford South CDP, Willacy County	(R)	172	(X)	(X)	54	(X)	(X)	0.20	0.20	843.1	264.7
Lytle city	(R)	2 383	2 255	1 920	898	815	680	4.06	4.02	593.4	223.6
Atascosa County	(R)	2 046	1 911	1 544	756	684	552	2.75	2.72	753.6	278.4
Bexar County	(R)	14	4	17	9	4	7	0.29	0.29	48.6	31.2
Medina County	(R)	323	340	359	133	127	121	1.02	1.01	319.1	131.4

Table 6. Population and Housing Units: 1980 to 2000; and Area Measurements and Density: 2000—Con.

[For information concerning historical counts, see "User Notes." A place or place part is designated as (U) if it has entirely urban land area, as (R) if it has entirely rural land area, or as (U/R) if it has both urban land area and rural land area. An entity shown as entirely urban (U) may have rural water area, which is not included in the total area shown. An entity with land area rounding to less than 0.01 in square miles (shown as "–") has a small amount of land area in square meters (less than 12,949 square meters). Density computed using land area. For information on nonsampling error and definitions, see text]

State Place and [in Selected States] County Subdivision	2000 urban (U) or rural (R) land area	Population			Housing units			2000 area measurements in square miles		2000 average per square mile	
		2000	1990	1980	2000	1990	1980	Total area	Land area	Population	Housing units
The State—Con.											
Mabank town	(U/R)	2 151	1 739	1 443	895	769	596	3.00	2.97	724.2	301.3
Urban part	(U)	1 979	(X)	(X)	823	(X)	(X)	1.66	1.66	1 193.0	496.1
Rural part	(R)	172	(X)	(X)	72	(X)	(X)	1.34	1.31	131.1	54.9
Henderson County	(U/R)	318	281	156	130	126	58	0.60	0.60	532.7	217.8
Urban part	(U)	250	(X)	(X)	97	(X)	(X)	0.24	0.24	1 030.6	399.9
Rural part	(R)	68	(X)	(X)	33	(X)	(X)	0.35	0.35	191.9	93.1
Kaufman County	(U/R)	1 833	1 458	1 287	765	643	538	2.41	2.37	772.3	322.3
Urban part	(U)	1 729	(X)	(X)	726	(X)	(X)	1.42	1.42	1 220.9	512.6
Rural part	(R)	104	(X)	(X)	39	(X)	(X)	0.99	0.96	108.7	40.7
McAllen city, Hidalgo County	(U/R)	106 414	84 021	66 281	37 922	28 597	21 834	46.26	45.97	2 314.7	824.9
Urban part	(U)	105 888	(X)	(X)	37 763	(X)	(X)	35.94	35.86	2 952.8	1 053.1
Rural part	(R)	526	(X)	(X)	159	(X)	(X)	10.32	10.11	52.0	15.7
McCamey city, Upton County	(R)	1 805	2 493	2 436	854	1 010	979	2.00	2.00	900.4	426.0
McGregor city	(U/R)	4 727	4 683	4 513	1 856	1 876	1 743	21.82	21.82	216.7	85.1
Urban part	(U)	4 430	(X)	(X)	1 747	(X)	(X)	1.85	1.85	2 396.3	945.0
Rural part	(R)	297	(X)	(X)	109	(X)	(X)	19.97	19.97	14.9	5.5
Coryell County	(R)	–	(X)	(X)	–	(X)	(X)	3.23	3.23	–	–
McLennan County	(U/R)	4 727	4 683	4 513	1 856	1 876	1 743	18.59	18.59	254.3	99.9
Urban part	(U)	4 430	(X)	(X)	1 747	(X)	(X)	1.85	1.85	2 396.3	945.0
Rural part	(R)	297	(X)	(X)	109	(X)	(X)	16.74	16.74	17.7	6.5
McKinney city, Collin County	(U/R)	54 369	21 283	16 256	19 462	8 539	6 248	58.50	58.03	937.0	335.4
Urban part	(U)	51 562	(X)	(X)	18 455	(X)	(X)	22.75	22.60	2 281.3	816.5
Rural part	(R)	2 807	(X)	(X)	1 007	(X)	(X)	35.75	35.42	79.2	28.4
McLean town, Gray County	(R)	830	849	1 160	459	509	532	1.18	1.18	706.2	390.6
McLendon-Chisholm city, Rockwall County	(R)	914	646	403	308	225	158	9.95	9.87	92.6	31.2
McQueeney CDP, Guadalupe County	(U/R)	2 527	2 063	1 332	1 269	990	783	4.59	4.15	608.8	305.7
Urban part	(U)	2 352	(X)	(X)	1 183	(X)	(X)	2.27	2.27	1 034.4	520.3
Rural part	(R)	175	(X)	(X)	86	(X)	(X)	2.31	1.88	93.2	45.8
Madisonville city, Madison County	(U/R)	4 159	3 569	3 660	1 653	1 554	1 521	4.30	4.15	1 003.3	398.7
Urban part	(U)	3 811	(X)	(X)	1 524	(X)	(X)	2.54	2.51	1 515.6	606.1
Rural part	(R)	348	(X)	(X)	129	(X)	(X)	1.76	1.63	213.4	79.1
Magnolia city, Montgomery County	(R)	1 111	940	867	460	363	320	2.10	2.10	528.3	218.7
Malakoff city, Henderson County	(U/R)	2 257	2 038	2 082	1 036	958	904	2.82	2.81	804.4	369.2
Urban part	(U)	2 072	(X)	(X)	914	(X)	(X)	1.82	1.82	1 136.5	501.3
Rural part	(R)	185	(X)	(X)	122	(X)	(X)	1.00	0.98	188.3	124.1
Malone town, Hill County	(R)	278	306	315	125	140	148	0.46	0.46	606.6	272.7
Manor city, Travis County	(R)	1 204	1 041	1 044	436	417	374	1.14	1.14	1 051.7	380.8
Mansfield city	(U/R)	28 031	r 15 615	8 102	9 172	r 5 519	2 803	36.51	36.48	768.5	251.4
Urban part	(U)	26 467	(X)	(X)	8 625	(X)	(X)	17.20	17.20	1 538.5	501.4
Rural part	(R)	1 564	(X)	(X)	547	(X)	(X)	19.31	19.27	81.1	28.4
Ellis County	(R)	129	142	(X)	48	54	(X)	1.52	1.52	84.7	31.5
Johnson County	(U/R)	622	617	22	198	243	9	6.89	6.89	90.3	28.7
Urban part	(U)	221	(X)	(X)	65	(X)	(X)	0.03	0.03	7 226.7	2 125.5
Rural part	(R)	401	(X)	(X)	133	(X)	(X)	6.86	6.86	58.4	19.4
Tarrant County	(U/R)	27 280	r 14 856	8 080	8 926	r 5 222	2 794	28.10	28.06	972.1	318.1
Urban part	(U)	26 246	(X)	(X)	8 560	(X)	(X)	17.17	17.17	1 528.4	498.5
Rural part	(R)	1 034	(X)	(X)	366	(X)	(X)	10.93	10.89	95.0	33.6
Manvel city, Brazoria County	(U/R)	3 046	3 733	3 549	1 148	1 315	1 187	23.30	23.30	130.7	49.3
Urban part	(U)	83	(X)	(X)	28	(X)	(X)	0.05	0.05	1 528.7	515.7
Rural part	(R)	2 963	(X)	(X)	1 120	(X)	(X)	23.25	23.25	127.5	48.2
Marathon CDP, Brewster County	(R)	455	(X)	(X)	287	(X)	(X)	5.25	5.25	86.6	54.6
Marble Falls city, Burnet County	(U/R)	4 959	4 007	3 252	2 085	1 840	1 367	6.70	6.14	807.1	339.3
Urban part	(U)	4 322	(X)	(X)	1 822	(X)	(X)	2.72	2.72	1 591.2	670.8
Rural part	(R)	637	(X)	(X)	263	(X)	(X)	3.98	3.43	185.8	76.7
Marfa city, Presidio County	(R)	2 121	2 424	2 466	1 126	1 196	1 080	1.57	1.57	1 354.6	719.1
Marietta town, Cass County	(R)	112	161	169	75	83	85	0.58	0.58	194.0	129.9
Marion city, Guadalupe County	(R)	1 099	984	674	395	369	269	0.71	0.71	1 544.0	554.9
Markham CDP, Matagorda County	(R)	1 138	1 206	1 554	446	477	550	2.29	2.29	497.5	195.0
Marlin city, Falls County	(U/R)	6 628	6 386	7 099	2 826	3 015	3 174	4.57	4.52	1 465.4	624.8
Urban part	(U)	6 406	(X)	(X)	2 707	(X)	(X)	3.35	3.32	1 927.1	814.4
Rural part	(R)	222	(X)	(X)	119	(X)	(X)	1.22	1.20	185.2	99.3
Marquez city, Leon County	(R)	220	270	231	113	143	105	1.20	1.20	183.3	94.1
Marshall city, Harrison County	(U/R)	23 935	23 682	24 921	9 923	9 683	9 557	29.64	29.57	809.5	335.6
Urban part	(U)	20 908	(X)	(X)	8 636	(X)	(X)	12.88	12.86	1 626.2	671.7
Rural part	(R)	3 027	(X)	(X)	1 287	(X)	(X)	16.76	16.71	181.2	77.0
Marshall Creek town, Denton County	(U/R)	431	315	(X)	167	128	(X)	0.23	0.23	1 864.5	722.4
Urban part	(U)	366	(X)	(X)	143	(X)	(X)	0.06	0.06	6 135.3	2 397.1
Rural part	(R)	65	(X)	(X)	24	(X)	(X)	0.17	0.17	379.0	139.9
Mart city	(R)	2 273	2 004	2 324	934	949	983	1.34	1.34	1 692.0	695.2
Limestone County	(R)	–	(X)	(X)	–	(X)	(X)	0.08	0.08	–	–
McLennan County	(R)	2 273	2 004	2 324	934	949	983	1.26	1.26	1 804.8	741.6
Martindale city, Caldwell County	(U/R)	953	904	(X)	363	320	(X)	2.02	2.02	472.4	179.9
Urban part	(U)	842	(X)	(X)	305	(X)	(X)	1.02	1.02	825.7	299.1
Rural part	(R)	111	(X)	(X)	58	(X)	(X)	1.00	1.00	111.3	58.1
Mason city, Mason County	(R)	2 134	2 041	2 153	1 103	1 069	951	3.68	3.68	579.7	299.6
Matador town, Motley County	(R)	740	790	1 052	395	458	495	1.30	1.30	569.5	304.0

U.S. Census Bureau, Census 2000

Table 6. Population and Housing Units: 1980 to 2000; and Area Measurements and Density: 2000—Con.

[For information concerning historical counts, see "User Notes." A place or place part is designated as (U) if it has entirely urban land area, as (R) if it has entirely rural land area, or as (U/R) if it has both urban land area and rural land area. An entity shown as entirely urban (U) may have rural water area, which is not included in the total area shown. An entity with land area rounding to less than 0.01 in square miles (shown as "–") has a small amount of land area in square meters (less than 12,949 square meters). Density computed using land area. For information on nonsampling error and definitions, see text]

State Place and [in Selected States] County Subdivision	2000 urban (U) or rural (R) land area	Population			Housing units			2000 area measurements in square miles		2000 average per square mile	
		2000	1990	1980	2000	1990	1980	Total area	Land area	Population	Housing units
The State—Con.											
Mathis city, San Patricio County	(U/R)	5 034	5 423	5 667	1 715	1 673	1 540	1.99	1.99	2 532.0	862.6
Urban part	(U)	5 023	(X)	(X)	1 709	(X)	(X)	1.91	1.91	2 634.7	896.4
Rural part	(R)	11	(X)	(X)	6	(X)	(X)	0.08	0.08	134.7	73.5
Maud city, Bowie County	(R)	1 028	1 049	1 059	473	486	459	1.49	1.49	691.3	318.1
Mauriceville CDP, Orange County	(R)	2 743	2 046	(X)	1 021	730	(X)	8.51	8.51	322.4	120.0
Maypearl city, Ellis County	(R)	746	781	626	263	274	221	0.47	0.47	1 590.2	560.6
Meadow town, Terry County	(R)	658	547	571	236	212	213	1.60	1.60	411.3	147.5
Meadowlakes city, Burnet County	(U)	1 293	514	(X)	599	254	(X)	0.77	0.77	1 673.2	775.1
Meadows Place city, Fort Bend County	(U)	4 912	4 606	(X)	1 616	1 496	(X)	0.94	0.94	5 247.8	1 726.5
Medina CDP, Zapata County	(U/R)	2 960	(X)	(X)	999	(X)	(X)	1.77	1.77	1 675.2	565.4
Urban part	(U)	2 884	(X)	(X)	975	(X)	(X)	0.69	0.69	4 207.8	1 422.6
Rural part	(R)	76	(X)	(X)	24	(X)	(X)	1.09	1.08	70.3	22.2
Megargel town, Archer County	(R)	248	244	381	132	127	154	0.61	0.61	404.4	215.3
Melissa city, Collin County	(R)	1 350	557	604	501	250	259	4.59	4.59	294.4	109.3
Melvin town, McCulloch County	(R)	155	184	202	100	114	127	0.47	0.47	329.2	212.4
Memphis city, Hall County	(R)	2 479	2 465	3 352	1 245	1 344	1 509	2.24	2.24	1 105.2	555.1
Menard city, Menard County	(R)	1 653	1 606	1 697	851	817	790	2.06	2.06	803.5	413.6
Mercedes city, Hidalgo County	(U)	13 649	12 694	11 851	5 455	4 042	3 863	8.58	8.58	1 591.2	636.0
Meridian city, Bosque County	(R)	1 491	1 390	1 330	600	620	595	2.17	2.16	689.3	277.4
Merkel town, Taylor County	(U/R)	2 637	2 469	2 493	1 202	1 178	1 121	1.96	1.96	1 342.0	611.7
Urban part	(U)	2 607	(X)	(X)	1 189	(X)	(X)	1.58	1.58	1 651.6	753.2
Rural part	(R)	30	(X)	(X)	13	(X)	(X)	0.39	0.39	77.6	33.6
Mertens town, Hill County	(R)	146	104	133	65	55	62	0.44	0.44	332.3	148.0
Mertzon city, Irion County	(R)	839	778	687	364	361	300	1.52	1.52	551.4	239.2
Mesquite city	(U/R)	124 523	101 484	67 053	46 245	39 251	22 253	43.46	43.42	2 868.1	1 065.2
Urban part	(U)	123 800	(X)	(X)	45 977	(X)	(X)	33.11	33.06	3 744.9	1 390.8
Rural part	(R)	723	(X)	(X)	268	(X)	(X)	10.36	10.36	69.8	25.9
Dallas County	(U/R)	124 522	101 484	67 053	46 244	39 251	22 253	43.22	43.17	2 884.4	1 071.2
Urban part	(U)	123 800	(X)	(X)	45 977	(X)	(X)	33.11	33.06	3 744.9	1 390.8
Rural part	(R)	722	(X)	(X)	267	(X)	(X)	10.11	10.11	71.4	26.4
Kaufman County	(R)	1	(X)	(X)	1	(X)	(X)	0.25	0.25	4.1	4.1
Mexia city, Limestone County	(U/R)	6 563	6 933	7 094	2 750	3 088	3 163	5.15	5.15	1 273.9	533.8
Urban part	(U)	6 376	(X)	(X)	2 654	(X)	(X)	4.24	4.24	1 504.8	626.4
Rural part	(R)	187	(X)	(X)	96	(X)	(X)	0.91	0.91	204.4	104.9
Miami city, Roberts County	(R)	588	675	813	283	309	325	1.17	1.17	504.0	242.6
Midland city	(U/R)	94 996	89 443	70 525	39 855	38 453	26 947	66.79	66.61	1 426.2	598.3
Urban part	(U)	93 487	(X)	(X)	39 335	(X)	(X)	36.66	36.62	2 552.9	1 074.2
Rural part	(R)	1 509	(X)	(X)	520	(X)	(X)	30.13	29.99	50.3	17.3
Martin County	(R)	–	(X)	(X)	–	(X)	(X)	8.95	8.85	–	–
Midland County	(U/R)	94 996	89 443	70 525	39 855	38 453	26 947	57.85	57.76	1 644.8	690.1
Urban part	(U)	93 487	(X)	(X)	39 335	(X)	(X)	36.66	36.62	2 552.9	1 074.2
Rural part	(R)	1 509	(X)	(X)	520	(X)	(X)	21.18	21.14	71.4	24.6
Midlothian city, Ellis County	(U/R)	7 480	r 5 040	3 219	2 792	r 2 038	1 199	37.89	37.71	198.4	74.0
Urban part	(U)	6 222	(X)	(X)	2 339	(X)	(X)	5.60	5.60	1 110.2	417.3
Rural part	(R)	1 258	(X)	(X)	453	(X)	(X)	32.29	32.10	39.2	14.1
Midway city, Madison County	(R)	288	274	(X)	151	144	(X)	1.60	1.60	179.6	94.2
Midway North CDP, Hidalgo County	(U/R)	3 946	(X)	(X)	902	(X)	(X)	2.07	2.07	1 908.7	436.3
Urban part	(U)	3 937	(X)	(X)	899	(X)	(X)	2.04	2.04	1 925.5	439.7
Rural part	(R)	9	(X)	(X)	3	(X)	(X)	0.02	0.02	396.7	132.2
Midway South CDP, Hidalgo County	(U)	1 711	(X)	(X)	461	(X)	(X)	1.24	1.24	1 376.3	370.8
Mila Doce CDP, Hidalgo County	(U/R)	4 907	2 089	(X)	1 147	500	(X)	3.29	3.29	1 492.2	348.8
Urban part	(U)	4 714	(X)	(X)	1 103	(X)	(X)	2.81	2.81	1 678.0	392.6
Rural part	(R)	193	(X)	(X)	44	(X)	(X)	0.48	0.48	402.8	91.8
Milam CDP, Sabine County	(R)	1 329	(X)	(X)	1 010	(X)	(X)	33.40	32.84	40.5	30.8
Milano city, Milam County	(R)	400	408	468	192	186	191	1.96	1.95	205.3	98.5
Mildred town, Navarro County	(R)	405	173	(X)	147	68	(X)	2.28	2.21	182.8	66.4
Miles city, Runnels County	(R)	850	793	720	361	329	292	1.34	1.34	636.2	270.2
Milford town, Ellis County	(R)	685	711	681	311	300	295	1.83	1.83	374.6	170.1
Miller's Cove town, Titus County	(R)	120	75	61	33	23	35	0.17	0.17	716.2	197.0
Millican town, Brazos County	(R)	108	(X)	(X)	49	(X)	(X)	4.02	4.01	26.9	12.2
Millsap town, Parker County	(R)	353	485	439	154	181	144	1.32	1.31	268.5	117.1
Mineola city, Wood County	(U/R)	4 550	4 321	4 346	1 993	1 916	1 865	5.34	5.29	859.6	376.5
Urban part	(U)	4 369	(X)	(X)	1 910	(X)	(X)	3.24	3.20	1 366.2	597.2
Rural part	(R)	181	(X)	(X)	83	(X)	(X)	2.10	2.10	86.4	39.6
Mineral Wells city	(U/R)	16 946	r 14 935	14 468	6 386	r 6 270	6 253	21.18	20.45	828.6	312.2
Urban part	(U)	14 185	(X)	(X)	6 073	(X)	(X)	8.23	8.21	1 727.8	739.7
Rural part	(R)	2 761	(X)	(X)	313	(X)	(X)	12.96	12.24	225.5	25.6
Palo Pinto County	(U/R)	14 770	r 14 453	14 348	6 354	r 6 256	6 227	13.62	13.58	1 087.4	467.8
Urban part	(U)	14 185	(X)	(X)	6 073	(X)	(X)	8.23	8.21	1 727.8	739.7
Rural part	(R)	585	(X)	(X)	281	(X)	(X)	5.39	5.37	108.9	52.3
Parker County	(R)	2 176	482	120	32	14	26	7.56	6.87	316.8	4.7
Mingus city, Palo Pinto County	(R)	246	215	212	136	130	126	1.55	1.55	158.3	87.5

Table 6. Population and Housing Units: 1980 to 2000; and Area Measurements and Density: 2000—Con.

[For information concerning historical counts, see "User Notes." A place or place part is designated as (U) if it has entirely urban land area, as (R) if it has entirely rural land area, or as (U/R) if it has both urban land area and rural land area. An entity shown as entirely urban (U) may have rural water area, which is not included in the total area shown. An entity with land area rounding to less than 0.01 in square miles (shown as "–") has a small amount of land area in square meters (less than 12,949 square meters). Density computed using land area. For information on nonsampling error and definitions, see text]

State Place and [in Selected States] County Subdivision	2000 urban (U) or rural (R) land area	Population			Housing units			2000 area measurements in square miles		2000 average per square mile	
		2000	1990	1980	2000	1990	1980	Total area	Land area	Population	Housing units
The State—Con.											
Mirando City CDP, Webb County	(R)	493	(X)	(X)	205	(X)	(X)	11.08	11.08	44.5	18.5
Mission city, Hidalgo County	(U/R)	45 408	28 653	22 653	17 723	10 658	8 285	24.14	24.13	1 881.9	734.5
Urban part	(U)	44 791	(X)	(X)	17 442	(X)	(X)	17.43	17.42	2 571.3	1 001.3
Rural part	(R)	617	(X)	(X)	281	(X)	(X)	6.71	6.71	92.0	41.9
Mission Bend CDP	(U/R)	30 831	24 945	(X)	9 202	8 035	(X)	5.26	5.23	5 900.1	1 761.0
Urban part	(U)	30 831	(X)	(X)	9 202	(X)	(X)	5.19	5.16	5 973.4	1 782.9
Rural part	(R)	–	(X)	(X)	–	(X)	(X)	0.06	0.06	–	–
Fort Bend County	(U/R)	19 158	14 195	(X)	5 678	4 682	(X)	3.26	3.26	5 873.0	1 740.6
Urban part	(U)	19 158	(X)	(X)	5 678	(X)	(X)	3.20	3.20	5 990.9	1 775.6
Rural part	(R)	–	(X)	(X)	–	(X)	(X)	0.06	0.06	–	–
Harris County	(U)	11 673	10 750	(X)	3 524	3 353	(X)	2.00	1.96	5 945.1	1 794.8
Missouri City city	(U/R)	52 913	36 176	24 423	17 481	12 346	8 134	30.41	29.70	1 781.7	588.6
Urban part	(U)	51 998	(X)	(X)	17 187	(X)	(X)	19.79	19.59	2 654.7	877.5
Rural part	(R)	915	(X)	(X)	294	(X)	(X)	10.62	10.11	90.5	29.1
Fort Bend County	(U/R)	47 419	32 219	20 487	15 667	10 920	6 861	29.11	28.40	1 669.8	551.7
Urban part	(U)	46 504	(X)	(X)	15 373	(X)	(X)	18.49	18.29	2 543.1	840.7
Rural part	(R)	915	(X)	(X)	294	(X)	(X)	10.62	10.11	90.5	29.1
Harris County	(U)	5 494	3 957	3 936	1 814	1 426	1 273	1.30	1.30	4 223.4	1 394.5
Mobeetie city, Wheeler County	(R)	107	154	291	68	93	113	0.61	0.61	175.3	111.4
Mobile City city, Rockwall County	(R)	196	(X)	(X)	60	(X)	(X)	0.02	0.02	11 911.3	3 646.3
Monahans city	(U/R)	6 821	8 101	8 397	3 015	3 305	3 164	24.82	24.81	274.9	121.5
Urban part	(U)	6 595	(X)	(X)	2 920	(X)	(X)	2.40	2.40	2 745.2	1 215.5
Rural part	(R)	226	(X)	(X)	95	(X)	(X)	22.42	22.41	10.1	4.2
Ward County	(U/R)	6 821	8 101	8 393	3 015	3 305	3 163	16.70	16.69	408.8	180.7
Urban part	(U)	6 595	(X)	(X)	2 920	(X)	(X)	2.40	2.40	2 745.2	1 215.5
Rural part	(R)	226	(X)	(X)	95	(X)	(X)	14.30	14.28	15.8	6.7
Winkler County	(R)	–	–	4	–	–	1	8.12	8.12	–	–
Mont Belvieu city	(U/R)	2 324	1 323	1 730	888	526	652	14.89	14.53	160.0	61.1
Urban part	(U)	700	(X)	(X)	233	(X)	(X)	0.34	0.34	2 040.0	679.0
Rural part	(R)	1 624	(X)	(X)	655	(X)	(X)	14.54	14.18	114.5	46.2
Chambers County	(U/R)	2 324	1 323	1 730	888	526	652	14.74	14.38	161.6	61.8
Urban part	(U)	700	(X)	(X)	233	(X)	(X)	0.34	0.34	2 040.0	679.0
Rural part	(R)	1 624	(X)	(X)	655	(X)	(X)	14.40	14.04	115.7	46.7
Liberty County	(R)	–	–	(X)	–	–	(X)	0.15	0.15	–	–
Monte Alto CDP, Hidalgo County	(U/R)	1 611	(X)	(X)	470	(X)	(X)	2.24	2.24	718.3	209.6
Urban part	(U)	1 370	(X)	(X)	390	(X)	(X)	0.50	0.50	2 751.8	783.4
Rural part	(R)	241	(X)	(X)	80	(X)	(X)	1.74	1.74	138.1	45.8
Montgomery city, Montgomery County	(R)	489	356	258	243	174	107	4.57	4.51	108.3	53.8
Moody city, McLennan County	(R)	1 400	1 329	1 385	616	573	557	0.85	0.85	1 645.7	724.1
Moore CDP, Frio County	(R)	644	(X)	(X)	283	(X)	(X)	31.24	31.22	20.6	9.1
Moore Station city, Henderson County	(R)	184	256	335	78	98	100	1.29	1.29	142.1	60.2
Morales-Sanchez CDP, Zapata County	(R)	95	(X)	(X)	74	(X)	(X)	3.62	3.62	26.3	20.5
Moran city, Shackelford County	(R)	233	285	344	146	150	183	0.43	0.43	539.0	337.7
Morgan city, Bosque County	(R)	485	451	485	197	202	216	0.75	0.75	649.3	263.8
Morgan Farm Area CDP, San Patricio County	(R)	484	(X)	(X)	170	(X)	(X)	3.34	3.34	145.0	50.9
Morgan's Point city, Harris County	(U/R)	336	341	428	143	130	134	1.77	1.61	208.1	88.6
Urban part	(U)	195	(X)	(X)	106	(X)	(X)	0.20	0.20	975.6	530.3
Rural part	(R)	141	(X)	(X)	37	(X)	(X)	1.57	1.41	99.7	26.2
Morgan's Point Resort city, Bell County	(U/R)	2 989	1 766	1 082	1 194	778	461	2.56	2.56	1 169.7	467.3
Urban part	(U)	2 976	(X)	(X)	1 187	(X)	(X)	2.51	2.51	1 185.6	472.9
Rural part	(R)	13	(X)	(X)	7	(X)	(X)	0.05	0.05	287.9	155.0
Morning Glory CDP, El Paso County	(U/R)	627	(X)	(X)	161	(X)	(X)	1.07	1.07	585.1	150.3
Urban part	(U)	618	(X)	(X)	158	(X)	(X)	0.50	0.50	1 226.0	313.4
Rural part	(R)	9	(X)	(X)	3	(X)	(X)	0.57	0.57	15.9	5.3
Morse CDP, Hansford County	(R)	172	(X)	(X)	63	(X)	(X)	0.55	0.55	315.6	115.6
Morton city, Cochran County	(R)	2 249	2 597	2 674	908	980	1 010	1.41	1.41	1 593.7	643.4
Moulton town, Lavaca County	(R)	944	923	1 009	451	438	436	0.82	0.82	1 147.2	548.1
Mountain City city, Hays County	(R)	671	377	(X)	218	125	(X)	0.46	0.46	1 455.1	472.7
Mount Calm city, Hill County	(R)	310	303	393	138	150	173	0.84	0.83	371.8	165.5
Mount Enterprise city, Rusk County	(R)	525	501	485	241	251	256	1.48	1.48	355.9	163.4
Mount Pleasant city, Titus County	(U/R)	13 935	12 291	11 003	5 029	4 670	4 293	12.73	12.53	1 112.0	401.3
Urban part	(U)	13 175	(X)	(X)	4 748	(X)	(X)	8.46	8.30	1 587.4	572.1
Rural part	(R)	760	(X)	(X)	281	(X)	(X)	4.27	4.23	179.6	66.4
Mount Vernon town, Franklin County	(R)	2 286	2 219	2 025	1 045	964	878	3.69	3.69	618.7	282.8
Muenster city, Cooke County	(R)	1 556	1 387	1 408	628	559	519	1.30	1.29	1 209.3	488.1
Muleshoe city, Bailey County	(U/R)	4 530	4 571	4 842	1 802	1 893	1 803	3.42	3.42	1 323.9	526.6
Urban part	(U)	4 383	(X)	(X)	1 696	(X)	(X)	1.71	1.71	2 565.7	992.8
Rural part	(R)	147	(X)	(X)	106	(X)	(X)	1.71	1.71	85.8	61.9
Mullin town, Mills County	(R)	175	194	213	84	90	100	0.46	0.46	376.5	180.7
Munday city, Knox County	(R)	1 527	1 600	1 738	701	743	775	1.42	1.42	1 078.5	495.1
Muniz CDP, Hidalgo County	(U/R)	1 106	(X)	(X)	259	(X)	(X)	1.07	1.07	1 037.4	242.9
Urban part	(U)	670	(X)	(X)	147	(X)	(X)	0.07	0.07	10 199.6	2 237.8
Rural part	(R)	436	(X)	(X)	112	(X)	(X)	1.00	1.00	435.8	111.9

Table 6. Population and Housing Units: 1980 to 2000; and Area Measurements and Density: 2000—Con.

[For information concerning historical counts, see "User Notes." A place or place part is designated as (U) if it has entirely urban land area, as (R) if it has entirely rural land area, or as (U/R) if it has both urban land area and rural land area. An entity shown as entirely urban (U) may have rural water area, which is not included in the total area shown. An entity with land area rounding to less than 0.01 in square miles (shown as "–") has a small amount of land area in square meters (less than 12,949 square meters). Density computed using land area. For information on nonsampling error and definitions, see text]

State Place and [in Selected States] County Subdivision	2000 urban (U) or rural (R) land area	Population			Housing units			2000 area measurements in square miles		2000 average per square mile	
		2000	1990	1980	2000	1990	1980	Total area	Land area	Population	Housing units
The State—Con.											
Murchison city, Henderson County	(R)	592	510	513	238	232	205	1.58	1.58	373.9	150.3
Murphy city, Collin County	(U/R)	3 099	1 547	1 150	1 126	516	335	5.25	5.25	589.7	214.3
Urban part	(U)	2 670	(X)	(X)	911	(X)	(X)	1.78	1.78	1 501.1	512.2
Rural part	(R)	429	(X)	(X)	215	(X)	(X)	3.48	3.48	123.4	61.9
Mustang town, Navarro County	(R)	47	35	12	23	22	13	0.13	0.13	372.6	182.3
Mustang Ridge city	(R)	785	576	(X)	274	198	(X)	3.79	3.79	206.9	72.2
Bastrop County	(R)	–	–	(X)	–	–	(X)	0.01	0.01	–	–
Caldwell County	(R)	376	319	(X)	141	108	(X)	1.28	1.28	294.5	110.4
Travis County	(R)	409	257	(X)	133	90	(X)	2.51	2.51	162.9	53.0
Nacogdoches city, Nacogdoches County	(U/R)	29 914	30 872	27 149	12 329	12 253	10 061	25.29	25.23	1 185.9	488.7
Urban part	(U)	29 542	(X)	(X)	12 174	(X)	(X)	20.99	20.93	1 411.6	581.7
Rural part	(R)	372	(X)	(X)	155	(X)	(X)	4.30	4.30	86.6	36.1
Naples city, Morris County	(R)	1 410	1 508	1 908	732	693	790	2.39	2.37	595.4	309.1
Nash city, Bowie County	(U/R)	2 169	2 162	2 022	1 003	968	804	2.83	2.82	768.4	355.3
Urban part	(U)	2 115	(X)	(X)	983	(X)	(X)	2.27	2.27	932.4	433.4
Rural part	(R)	54	(X)	(X)	20	(X)	(X)	0.56	0.55	97.4	36.1
Nassau Bay city, Harris County	(U)	4 170	4 320	4 526	2 243	2 283	2 186	1.39	1.33	3 146.0	1 692.2
Natalia city, Medina County	(U/R)	1 663	1 216	1 264	584	449	430	1.02	1.02	1 630.4	572.5
Urban part	(U)	1 562	(X)	(X)	541	(X)	(X)	0.59	0.59	2 632.1	911.6
Rural part	(R)	101	(X)	(X)	43	(X)	(X)	0.43	0.43	236.8	100.8
Navarro town, Navarro County	(R)	191	193	(X)	70	77	(X)	0.66	0.66	288.4	105.7
Navasota city, Grimes County	(U/R)	6 789	6 296	5 971	2 661	2 480	2 275	6.13	6.12	1 109.7	435.0
Urban part	(U)	6 465	(X)	(X)	2 532	(X)	(X)	3.92	3.91	1 654.2	647.9
Rural part	(R)	324	(X)	(X)	129	(X)	(X)	2.21	2.21	146.6	58.4
Nazareth city, Castro County	(R)	356	293	299	140	107	100	0.35	0.35	1 022.1	402.0
Nederland city, Jefferson County	(U/R)	17 422	16 192	16 855	7 226	6 501	6 039	5.70	5.69	3 063.2	1 270.5
Urban part	(U)	17 422	(X)	(X)	7 226	(X)	(X)	5.43	5.43	3 208.1	1 330.6
Rural part	(R)	–	(X)	(X)	–	(X)	(X)	0.27	0.26	–	–
Needville city, Fort Bend County	(U/R)	2 609	2 199	1 417	979	818	502	1.70	1.70	1 532.5	575.1
Urban part	(U)	2 571	(X)	(X)	964	(X)	(X)	1.59	1.59	1 620.6	607.6
Rural part	(R)	38	(X)	(X)	15	(X)	(X)	0.12	0.12	327.6	129.3
Nesbitt town, Harrison County	(R)	302	327	129	131	126	65	1.75	1.75	172.8	75.0
Nevada city, Collin County	(R)	563	456	(X)	203	172	(X)	1.16	1.16	486.0	175.2
Newark city	(R)	887	651	466	363	273	170	0.69	0.69	1 286.5	526.5
Tarrant County	(R)	–	–	(X)	–	1	(X)	0.03	0.03	–	–
Wise County	(R)	887	651	466	363	272	170	0.65	0.65	1 354.9	554.5
New Berlin city, Guadalupe County	(R)	467	188	253	178	78	96	2.85	2.85	164.1	62.6
New Boston city, Bowie County	(U/R)	4 808	5 057	4 628	2 229	2 171	1 893	3.49	3.49	1 377.1	638.4
Urban part	(U)	4 778	(X)	(X)	2 210	(X)	(X)	3.19	3.19	1 496.8	692.3
Rural part	(R)	30	(X)	(X)	19	(X)	(X)	0.30	0.30	100.3	63.5
New Braunfels city	(U/R)	36 494	27 334	22 402	14 896	11 065	8 544	29.40	29.25	1 247.7	509.3
Urban part	(U)	35 084	(X)	(X)	14 351	(X)	(X)	19.82	19.77	1 774.5	725.9
Rural part	(R)	1 410	(X)	(X)	545	(X)	(X)	9.58	9.48	148.8	57.5
Comal County	(U/R)	35 328	27 091	22 375	14 465	10 977	8 532	25.76	25.61	1 379.5	564.8
Urban part	(U)	34 134	(X)	(X)	14 002	(X)	(X)	18.82	18.77	1 818.1	745.8
Rural part	(R)	1 194	(X)	(X)	463	(X)	(X)	6.93	6.83	174.7	67.7
Guadalupe County	(U/R)	1 166	243	27	431	88	12	3.64	3.64	320.4	118.4
Urban part	(U)	950	(X)	(X)	349	(X)	(X)	1.00	1.00	953.7	350.3
Rural part	(R)	216	(X)	(X)	82	(X)	(X)	2.64	2.64	81.7	31.0
Newcastle city, Young County	(R)	575	505	688	266	288	326	1.81	1.81	317.5	146.9
New Chapel Hill city, Smith County	(R)	553	439	618	221	191	247	2.46	2.46	225.2	90.0
New Deal town, Lubbock County	(R)	708	521	637	262	200	224	1.03	1.03	684.1	253.2
New Fairview city, Wise County	(R)	877	206	180	317	81	62	15.10	15.09	58.1	21.0
New Falcon CDP, Zapata County	(R)	184	(X)	(X)	85	(X)	(X)	0.20	0.20	911.6	421.1
New Home city, Lynn County	(R)	320	175	274	108	71	109	1.00	1.00	319.2	107.7
New Hope town, Collin County	(U/R)	662	523	331	243	190	107	1.44	1.44	460.7	169.1
Urban part	(U)	371	(X)	(X)	131	(X)	(X)	0.57	0.57	646.0	228.1
Rural part	(R)	291	(X)	(X)	112	(X)	(X)	0.86	0.86	337.4	129.9
New London city, Rusk County	(R)	987	926	942	388	391	364	8.65	8.64	114.3	44.9
New Summerfield city, Cherokee County	(R)	998	521	319	319	191	135	4.69	4.69	212.9	68.0
New Territory CDP, Fort Bend County	(U)	13 861	(X)	(X)	3 805	(X)	(X)	5.05	5.05	2 746.1	753.8
Newton city, Newton County	(R)	2 459	1 885	1 620	900	831	727	5.52	5.50	446.9	163.6
New Waverly city, Walker County	(R)	950	936	824	418	388	390	2.25	2.24	423.4	186.3
Neylandville town, Hunt County	(R)	56	94	168	32	41	52	0.32	0.32	177.2	101.2
Niederwald town	(U/R)	584	233	(X)	199	90	(X)	2.97	2.97	196.8	67.1
Urban part	(U)	130	(X)	(X)	40	(X)	(X)	0.12	0.12	1 055.2	324.7
Rural part	(R)	454	(X)	(X)	159	(X)	(X)	2.84	2.84	159.6	55.9
Caldwell County	(R)	83	74	(X)	34	32	(X)	0.61	0.61	136.0	55.7
Hays County	(U/R)	501	159	(X)	165	58	(X)	2.36	2.36	212.5	70.0
Urban part	(U)	130	(X)	(X)	40	(X)	(X)	0.12	0.12	1 055.2	324.7
Rural part	(R)	371	(X)	(X)	125	(X)	(X)	2.23	2.23	166.1	55.9

Table 6. Population and Housing Units: 1980 to 2000; and Area Measurements and Density: 2000—Con.

[For information concerning historical counts, see "User Notes." A place or place part is designated as (U) if it has entirely urban land area, as (R) if it has entirely rural land area, or as (U/R) if it has both urban land area and rural land area. An entity shown as entirely urban (U) may have rural water area, which is not included in the total area shown. An entity with land area rounding to less than 0.01 in square miles (shown as "–") has a small amount of land area in square meters (less than 12,949 square meters). Density computed using land area. For information on nonsampling error and definitions, see text]

State Place and [in Selected States] County Subdivision	2000 urban (U) or rural (R) land area	Population			Housing units			2000 area measurements in square miles		2000 average per square mile	
		2000	1990	1980	2000	1990	1980	Total area	Land area	Population	Housing units
The State—Con.											
Nixon city	(R)	2 186	1 995	2 008	803	720	756	1.13	1.13	1 928.1	708.3
Gonzales County	(R)	2 186	1 995	2 008	803	720	756	1.11	1.11	1 973.4	724.9
Wilson County	(R)	–	–	–	–	–	–	0.03	0.03	–	–
Nocona city, Montague County	(U/R)	3 198	2 870	2 992	1 456	1 457	1 461	2.82	2.82	1 134.5	516.5
Urban part	(U)	3 197	(X)	(X)	1 455	(X)	(X)	2.40	2.40	1 332.8	606.6
Rural part	(R)	1	(X)	(X)	1	(X)	(X)	0.42	0.42	2.4	2.4
Nolanville city, Bell County	(U/R)	2 150	1 834	1 308	907	742	504	2.53	2.53	850.0	358.6
Urban part	(U)	2 119	(X)	(X)	894	(X)	(X)	1.33	1.33	1 593.8	672.4
Rural part	(R)	31	(X)	(X)	13	(X)	(X)	1.20	1.20	25.8	10.8
Nome city, Jefferson County	(R)	515	448	550	205	187	201	1.24	1.24	413.8	164.7
Noonday city, Smith County	(R)	515	466	(X)	222	181	(X)	1.99	1.99	258.6	111.5
Nordheim city, DeWitt County	(R)	323	344	369	170	169	179	0.47	0.47	680.7	358.3
Normangee town	(R)	719	689	636	358	356	311	1.11	1.11	648.0	322.6
Leon County	(R)	675	639	580	328	326	282	0.85	0.85	798.5	388.0
Madison County	(R)	44	50	56	30	30	29	0.26	0.26	166.5	113.5
Normanna CDP, Bee County	(R)	121	(X)	(X)	76	(X)	(X)	1.33	1.33	91.1	57.2
North Alamo CDP, Hidalgo County	(U)	2 061	(X)	(X)	913	(X)	(X)	1.79	1.79	1 148.9	509.0
North Cleveland city, Liberty County	(U/R)	263	176	259	109	87	108	1.95	1.92	136.8	56.7
Urban part	(U)	99	(X)	(X)	31	(X)	(X)	0.08	0.08	1 208.8	378.5
Rural part	(R)	164	(X)	(X)	78	(X)	(X)	1.87	1.84	89.1	42.4
Northcliff CDP, Guadalupe County	(R)	1 819	(X)	(X)	743	(X)	(X)	1.67	1.67	1 088.6	444.7
North Escobares CDP, Starr County	(U/R)	1 692	(X)	(X)	505	(X)	(X)	2.65	2.65	638.3	190.5
Urban part	(U)	1 521	(X)	(X)	438	(X)	(X)	1.19	1.19	1 282.0	369.2
Rural part	(R)	171	(X)	(X)	67	(X)	(X)	1.46	1.46	116.8	45.8
Northlake town, Denton County	(R)	921	250	143	366	102	57	15.23	15.22	60.5	24.0
North Pearsall CDP, Frio County	(U/R)	561	(X)	(X)	176	(X)	(X)	1.33	1.33	420.3	131.9
Urban part	(U)	369	(X)	(X)	118	(X)	(X)	0.40	0.40	929.9	297.4
Rural part	(R)	192	(X)	(X)	58	(X)	(X)	0.94	0.94	204.7	61.8
North Richland Hills city, Tarrant County	(U)	55 635	45 895	30 592	21 600	18 121	11 296	18.23	18.21	3 055.8	1 186.4
North San Pedro CDP, Nueces County	(U)	920	953	2 553	290	306	657	0.10	0.10	9 025.6	2 845.0
Novice city, Coleman County	(R)	142	183	201	65	101	105	0.45	0.45	314.2	143.8
Nurillo CDP, Hidalgo County	(U)	5 056	(X)	(X)	1 329	(X)	(X)	6.96	6.96	726.0	190.8
Oak Grove town, Kaufman County	(R)	710	557	319	265	192	100	2.11	2.11	336.4	125.6
Oakhurst city, San Jacinto County	(R)	230	219	(X)	115	115	(X)	1.57	1.57	146.5	73.3
Oak Leaf town, Ellis County	(U/R)	1 209	984	(X)	408	321	(X)	2.30	2.30	524.9	177.1
Urban part	(U)	884	(X)	(X)	297	(X)	(X)	0.59	0.59	1 490.5	500.8
Rural part	(R)	325	(X)	(X)	111	(X)	(X)	1.71	1.71	190.0	64.9
Oak Point city, Denton County	(U/R)	1 747	645	387	640	247	202	5.94	5.70	306.7	112.3
Urban part	(U)	773	(X)	(X)	268	(X)	(X)	1.18	1.18	652.6	226.3
Rural part	(R)	974	(X)	(X)	372	(X)	(X)	4.76	4.51	215.8	82.4
Oak Ridge town, Cooke County	(R)	224	180	(X)	93	81	(X)	0.13	0.13	1 682.9	698.7
Oak Ridge town, Kaufman County	(R)	400	268	183	152	102	66	2.24	2.24	178.8	67.9
Oak Ridge North city, Montgomery County	(U/R)	2 991	2 454	2 504	1 045	811	717	1.15	1.15	2 607.7	911.1
Urban part	(U)	2 987	(X)	(X)	1 044	(X)	(X)	1.12	1.12	2 657.5	928.8
Rural part	(R)	4	(X)	(X)	1	(X)	(X)	0.02	0.02	173.8	43.4
Oak Trail Shores CDP, Hood County	(U)	2 475	1 750	(X)	1 156	1 023	(X)	2.51	2.51	984.8	460.0
Oak Valley town, Navarro County	(R)	401	388	(X)	153	141	(X)	1.97	1.97	203.6	77.7
Oakwood town	(R)	471	527	606	256	237	301	1.10	1.10	429.9	233.7
Freestone County	(R)	9	(X)	(X)	4	(X)	(X)	0.06	0.06	154.0	68.5
Leon County	(R)	462	527	606	252	237	301	1.04	1.04	445.5	243.0
O'Brien city, Haskell County	(R)	132	152	212	71	73	82	0.50	0.50	262.1	141.0
Odem city, San Patricio County	(U)	2 499	2 366	2 363	843	784	721	1.11	1.11	2 246.0	757.7
Odessa city	(U/R)	90 943	89 699	90 027	37 966	r 37 749	33 450	36.87	36.80	2 471.4	1 031.7
Urban part	(U)	90 588	(X)	(X)	37 836	(X)	(X)	25.86	25.84	3 505.2	1 464.0
Rural part	(R)	355	(X)	(X)	130	(X)	(X)	11.01	10.95	32.4	11.9
Ector County	(U/R)	89 901	89 504	90 027	37 649	r 37 662	33 450	33.61	33.58	2 677.0	1 121.1
Urban part	(U)	89 585	(X)	(X)	37 530	(X)	(X)	25.18	25.16	3 560.6	1 491.6
Rural part	(R)	316	(X)	(X)	119	(X)	(X)	8.43	8.42	37.5	14.1
Midland County	(U/R)	1 042	195	(X)	317	87	(X)	3.26	3.21	324.2	98.6
Urban part	(U)	1 003	(X)	(X)	306	(X)	(X)	0.68	0.68	1 467.5	447.7
Rural part	(R)	39	(X)	(X)	11	(X)	(X)	2.58	2.53	15.4	4.3
O'Donnell city	(R)	1 011	1 102	1 200	423	486	440	0.86	0.86	1 177.5	492.7
Dawson County	(R)	111	134	124	50	48	45	0.18	0.18	628.3	283.0
Lynn County	(R)	900	968	1 076	373	438	395	0.68	0.68	1 319.8	547.0
Oglesby city, Coryell County	(R)	458	452	470	194	195	203	0.49	0.49	930.1	394.0
Oilton CDP, Webb County	(R)	310	(X)	(X)	124	(X)	(X)	0.84	0.84	371.1	148.4
Old River-Winfree city, Chambers County	(U/R)	1 364	1 233	1 058	527	370	327	1.26	1.26	1 086.5	419.8
Urban part	(U)	1 223	(X)	(X)	469	(X)	(X)	0.87	0.87	1 407.7	539.8
Rural part	(R)	141	(X)	(X)	58	(X)	(X)	0.39	0.39	364.7	150.0

Table 6. Population and Housing Units: 1980 to 2000; and Area Measurements and Density: 2000—Con.

[For information concerning historical counts, see "User Notes." A place or place part is designated as (U) if it has entirely urban land area, as (R) if it has entirely rural land area, or as (U/R) if it has both urban land area and rural land area. An entity shown as entirely urban (U) may have rural water area, which is not included in the total area shown. An entity with land area rounding to less than 0.01 in square miles (shown as "–") has a small amount of land area in square meters (less than 12,949 square meters). Density computed using land area. For information on nonsampling error and definitions, see text]

State Place and [in Selected States] County Subdivision	2000 urban (U) or rural (R) land area	Population			Housing units			2000 area measurements in square miles		2000 average per square mile	
		2000	1990	1980	2000	1990	1980	Total area	Land area	Population	Housing units
The State—Con.											
Olivarez CDP, Hidalgo County	(U/R)	2 445	(X)	(X)	562	(X)	(X)	3.69	3.69	663.1	152.4
Urban part	(U)	2 297	(X)	(X)	520	(X)	(X)	2.44	2.44	942.8	213.4
Rural part	(R)	148	(X)	(X)	42	(X)	(X)	1.25	1.25	118.3	33.6
Olmito CDP, Cameron County	(U)	1 198	(X)	(X)	322	(X)	(X)	0.69	0.67	1 787.9	480.6
Olmos Park city, Bexar County	(U)	2 343	2 161	2 069	1 131	1 051	982	0.61	0.61	3 860.1	1 863.3
Olney city, Young County	(U/R)	3 396	3 519	4 060	1 668	1 793	1 818	2.05	2.05	1 654.8	812.8
Urban part	(U)	3 288	(X)	(X)	1 625	(X)	(X)	1.76	1.76	1 864.5	921.5
Rural part	(R)	108	(X)	(X)	43	(X)	(X)	0.29	0.29	374.0	148.9
Olton city, Lamb County	(R)	2 288	2 116	2 235	852	843	852	1.36	1.36	1 683.8	627.0
Omaha city, Morris County	(R)	999	833	960	438	412	410	1.17	1.17	851.6	373.4
Onalaska city, Polk County	(R)	1 174	728	386	961	778	296	2.15	2.14	549.0	449.4
Onion Creek CDP, Travis County	(U/R)	2 116	1 544	(X)	1 038	713	(X)	3.22	3.22	656.1	321.9
Urban part	(U)	1 861	(X)	(X)	906	(X)	(X)	0.82	0.82	2 263.3	1 101.8
Rural part	(R)	255	(X)	(X)	132	(X)	(X)	2.40	2.40	106.1	54.9
Opdyke West town, Hockley County	(U/R)	188	100	(X)	80	39	(X)	0.24	0.24	791.9	337.0
Urban part	(U)	184	(X)	(X)	79	(X)	(X)	0.13	0.13	1 368.2	587.4
Rural part	(R)	4	(X)	(X)	1	(X)	(X)	0.10	0.10	38.9	9.7
Orange city, Orange County	(U/R)	18 643	r 19 370	23 628	8 364	r 8 528	9 197	20.77	20.08	928.5	416.6
Urban part	(U)	17 426	(X)	(X)	7 794	(X)	(X)	8.54	8.51	2 047.3	915.7
Rural part	(R)	1 217	(X)	(X)	570	(X)	(X)	12.22	11.57	105.2	49.3
Orange Grove city, Jim Wells County	(R)	1 288	1 175	1 212	515	475	441	1.08	1.08	1 192.6	476.9
Orchard city, Fort Bend County	(R)	408	373	408	156	144	146	0.38	0.38	1 078.9	412.5
Ore City city, Upshur County	(R)	1 106	898	1 050	432	377	394	2.27	2.26	490.4	191.5
Overton city	(R)	2 350	2 105	2 430	1 013	994	1 010	6.75	6.71	350.2	150.9
Rusk County	(R)	2 215	1 982	2 323	955	941	964	5.42	5.42	408.5	176.1
Smith County	(R)	135	123	107	58	53	46	1.33	1.29	104.7	45.0
Ovilla city	(U/R)	3 405	2 027	1 067	1 151	681	349	5.71	5.71	596.7	201.7
Urban part	(U)	2 854	(X)	(X)	964	(X)	(X)	3.54	3.54	806.2	272.3
Rural part	(R)	551	(X)	(X)	187	(X)	(X)	2.17	2.17	254.4	86.3
Dallas County	(U/R)	251	279	45	90	93	16	0.89	0.89	281.2	100.8
Urban part	(U)	152	(X)	(X)	56	(X)	(X)	0.28	0.28	545.2	200.9
Rural part	(R)	99	(X)	(X)	34	(X)	(X)	0.61	0.61	161.3	55.4
Ellis County	(U/R)	3 154	1 748	1 022	1 061	588	333	4.81	4.81	655.2	220.4
Urban part	(U)	2 702	(X)	(X)	908	(X)	(X)	3.26	3.26	828.5	278.4
Rural part	(R)	452	(X)	(X)	153	(X)	(X)	1.55	1.55	291.2	98.6
Owl Ranch-Amargosa CDP, Jim Wells County	(R)	527	(X)	(X)	206	(X)	(X)	2.26	2.26	233.3	91.2
Oyster Creek city, Brazoria County	(R)	1 192	912	1 473	527	430	536	2.00	1.89	629.1	278.1
Ozona CDP, Crockett County	(U/R)	3 436	3 181	3 766	1 514	1 339	1 415	4.68	4.68	734.6	323.7
Urban part	(U)	2 958	(X)	(X)	1 287	(X)	(X)	1.63	1.63	1 812.9	788.8
Rural part	(R)	478	(X)	(X)	227	(X)	(X)	3.05	3.05	156.9	74.5
Paducah town, Cottle County	(R)	1 498	1 788	2 216	820	988	995	1.52	1.52	985.0	539.2
Paint Rock town, Concho County	(R)	320	227	256	126	99	115	1.66	1.66	192.7	75.9
Palacios city, Matagorda County	(U/R)	5 153	4 418	4 667	1 976	1 896	1 914	5.27	5.04	1 021.4	391.7
Urban part	(U)	5 146	(X)	(X)	1 975	(X)	(X)	2.54	2.52	2 046.1	785.3
Rural part	(R)	7	(X)	(X)	1	(X)	(X)	2.74	2.53	2.8	0.4
Palestine city, Anderson County	(U/R)	17 598	18 042	15 948	7 668	7 676	6 529	17.88	17.70	994.3	433.2
Urban part	(U)	17 243	(X)	(X)	7 500	(X)	(X)	13.75	13.70	1 258.5	547.4
Rural part	(R)	355	(X)	(X)	168	(X)	(X)	4.13	4.00	88.8	42.0
Palisades village, Randall County	(R)	352	(X)	(X)	157	(X)	(X)	0.58	0.58	610.6	272.3
Palmer town, Ellis County	(R)	1 774	1 659	1 187	591	583	415	2.83	2.83	627.7	209.1
Palmhurst city, Hidalgo County	(U)	4 872	326	364	1 739	103	126	6.06	6.06	804.0	287.0
Palm Valley city, Cameron County	(U/R)	1 298	1 199	(X)	705	672	(X)	0.62	0.62	2 081.4	1 130.5
Urban part	(U)	1 296	(X)	(X)	703	(X)	(X)	0.60	0.60	2 169.8	1 177.0
Rural part	(R)	2	(X)	(X)	2	(X)	(X)	0.03	0.03	75.9	75.9
Palmview city, Hidalgo County	(U/R)	4 107	1 818	683	1 671	622	245	2.40	2.40	1 712.5	696.7
Urban part	(U)	4 107	(X)	(X)	1 671	(X)	(X)	2.15	2.15	1 910.9	777.5
Rural part	(R)	–	(X)	(X)	–	(X)	(X)	0.25	0.25	–	–
Palmview South CDP, Hidalgo County	(U)	6 219	(X)	(X)	2 950	(X)	(X)	3.04	3.01	2 066.7	980.4
Pampa city, Gray County	(U/R)	17 887	19 959	21 396	8 785	9 475	9 014	8.73	8.73	2 050.0	1 006.8
Urban part	(U)	17 716	(X)	(X)	8 661	(X)	(X)	8.24	8.24	2 151.1	1 051.6
Rural part	(R)	171	(X)	(X)	124	(X)	(X)	0.49	0.49	349.4	253.3
Panhandle town, Carson County	(R)	2 589	2 353	2 226	1 014	985	875	2.13	2.13	1 216.6	476.5
Panorama Village city, Montgomery County	(U/R)	1 965	1 556	1 186	923	759	550	1.11	1.10	1 789.8	840.7
Urban part	(U)	1 965	(X)	(X)	923	(X)	(X)	1.04	1.03	1 907.9	896.2
Rural part	(R)	–	(X)	(X)	–	(X)	(X)	0.07	0.07	–	–
Pantego town, Tarrant County	(U)	2 318	2 371	2 431	951	920	862	0.99	0.99	2 331.0	956.3
Paradise city, Wise County	(R)	459	(X)	(X)	184	(X)	(X)	1.99	1.99	230.8	92.5
Paris city, Lamar County	(U/R)	25 898	r 24 799	25 498	11 777	r 11 233	10 957	44.42	42.75	605.7	275.5
Urban part	(U)	23 948	(X)	(X)	10 975	(X)	(X)	11.59	11.58	2 067.6	947.5
Rural part	(R)	1 950	(X)	(X)	802	(X)	(X)	32.82	31.17	62.6	25.7
Parker city, Collin County	(U/R)	1 379	r 1 213	1 098	505	r 417	342	5.19	5.19	265.9	97.4
Urban part	(U)	730	(X)	(X)	257	(X)	(X)	1.56	1.56	467.7	164.7
Rural part	(R)	649	(X)	(X)	248	(X)	(X)	3.63	3.63	179.0	68.4

Table 6. Population and Housing Units: 1980 to 2000; and Area Measurements and Density: 2000—Con.

[For information concerning historical counts, see "User Notes." A place or place part is designated as (U) if it has entirely urban land area, as (R) if it has entirely rural land area, or as (U/R) if it has both urban land area and rural land area. An entity shown as entirely urban (U) may have rural water area, which is not included in the total area shown. An entity with land area rounding to less than 0.01 in square miles (shown as "–") has a small amount of land area in square meters (less than 12,949 square meters). Density computed using land area. For information on nonsampling error and definitions, see text]

State Place and [in Selected States] County Subdivision	2000 urban (U) or rural (R) land area	Population			Housing units			2000 area measurements in square miles		2000 average per square mile	
		2000	1990	1980	2000	1990	1980	Total area	Land area	Population	Housing units
The State—Con.											
Pasadena city, Harris County	(U/R)	141 674	r 119 604	112 560	50 367	r 47 607	44 355	44.52	44.16	3 208.1	1 140.5
Urban part	(U)	141 047	(X)	(X)	50 167	(X)	(X)	31.74	31.74	4 443.4	1 580.4
Rural part	(R)	627	(X)	(X)	200	(X)	(X)	12.78	12.42	50.5	16.1
Pattison city, Waller County	(R)	447	327	318	186	156	127	3.24	3.24	137.8	57.3
Patton Village city, Montgomery County	(U/R)	1 391	1 155	1 050	531	425	479	2.05	1.92	725.9	277.1
Urban part	(U)	1 391	(X)	(X)	531	(X)	(X)	1.81	1.67	833.3	318.1
Rural part	(R)	–	(X)	(X)	–	(X)	(X)	0.25	0.25	–	–
Pawnee CDP, Bee County	(R)	201	(X)	(X)	93	(X)	(X)	5.22	5.22	38.5	17.8
Payne Springs town, Henderson County	(U/R)	683	606	422	369	351	273	1.89	1.89	361.6	195.4
Urban part	(U)	541	(X)	(X)	309	(X)	(X)	0.94	0.94	578.6	330.5
Rural part	(R)	142	(X)	(X)	60	(X)	(X)	0.95	0.95	148.9	62.9
Pearland city	(U/R)	37 640	r 18 927	13 248	13 922	r 6 919	4 643	39.36	39.33	957.0	354.0
Urban part	(U)	37 350	(X)	(X)	13 801	(X)	(X)	28.65	28.62	1 305.2	482.3
Rural part	(R)	290	(X)	(X)	121	(X)	(X)	10.71	10.71	27.1	11.3
Brazoria County	(U/R)	35 696	r 17 464	12 461	13 215	r 6 412	4 342	35.93	35.90	994.3	368.1
Urban part	(U)	35 416	(X)	(X)	13 099	(X)	(X)	27.80	27.77	1 275.3	471.7
Rural part	(R)	280	(X)	(X)	116	(X)	(X)	8.13	8.13	34.4	14.3
Fort Bend County	(R)	–	(X)	(X)	–	(X)	(X)	1.07	1.07	–	–
Harris County	(U/R)	1 944	1 463	787	707	507	301	2.36	2.36	822.5	299.1
Urban part	(U)	1 934	(X)	(X)	702	(X)	(X)	0.85	0.85	2 286.5	830.0
Rural part	(R)	10	(X)	(X)	5	(X)	(X)	1.52	1.52	6.6	3.3
Pearsall city, Frio County	(U/R)	7 157	6 924	7 383	2 470	2 281	2 421	4.23	4.22	1 694.7	584.9
Urban part	(U)	7 032	(X)	(X)	2 409	(X)	(X)	3.28	3.28	2 147.1	735.6
Rural part	(R)	125	(X)	(X)	61	(X)	(X)	0.96	0.95	131.8	64.3
Pecan Acres CDP	(R)	2 289	1 587	1 113	920	692	484	21.26	19.41	118.0	47.4
Tarrant County	(R)	371	310	(X)	172	143	(X)	17.96	16.31	22.7	10.5
Wise County	(R)	1 918	1 277	1 113	748	549	484	3.30	3.09	620.0	241.8
Pecan Gap city	(R)	214	245	250	123	131	142	0.62	0.62	343.6	197.5
Delta County	(R)	206	233	234	116	123	131	0.57	0.57	364.1	205.0
Fannin County	(R)	8	12	16	7	8	11	0.06	0.06	140.3	122.8
Pecan Grove CDP, Fort Bend County	(U/R)	13 551	9 502	(X)	4 662	3 466	(X)	8.76	8.73	1 552.2	534.0
Urban part	(U)	13 333	(X)	(X)	4 572	(X)	(X)	4.88	4.87	2 736.9	938.5
Rural part	(R)	218	(X)	(X)	90	(X)	(X)	3.88	3.86	56.5	23.3
Pecan Hill city, Ellis County	(U/R)	672	564	(X)	234	184	(X)	1.95	1.95	345.0	120.1
Urban part	(U)	449	(X)	(X)	161	(X)	(X)	0.68	0.68	665.0	238.5
Rural part	(R)	223	(X)	(X)	73	(X)	(X)	1.27	1.27	175.2	57.4
Pecan Plantation CDP, Hood County	(U)	3 544	(X)	(X)	1 568	(X)	(X)	6.99	6.99	506.8	224.2
Pecos city, Reeves County	(U/R)	9 501	12 069	12 855	3 681	4 432	4 394	7.31	7.31	1 300.1	503.7
Urban part	(U)	9 479	(X)	(X)	3 672	(X)	(X)	4.51	4.51	2 101.3	814.0
Rural part	(R)	22	(X)	(X)	9	(X)	(X)	2.80	2.80	7.9	3.2
Pelican Bay city, Tarrant County	(U)	1 505	1 271	(X)	574	537	(X)	0.65	0.65	2 307.5	880.1
Penelope town, Hill County	(R)	211	210	235	102	102	104	1.02	1.02	206.6	99.9
Penitas city, Hidalgo County	(U/R)	1 167	(X)	(X)	421	(X)	(X)	2.01	2.00	582.1	210.0
Urban part	(U)	1 109	(X)	(X)	408	(X)	(X)	1.57	1.57	708.4	260.6
Rural part	(R)	58	(X)	(X)	13	(X)	(X)	0.44	0.44	132.0	29.6
Pernitas Point village	(R)	269	174	(X)	208	164	(X)	0.55	0.55	485.6	375.5
Jim Wells County	(R)	74	49	(X)	53	41	(X)	0.09	0.09	810.1	580.2
Live Oak County	(R)	195	125	(X)	155	123	(X)	0.46	0.46	421.5	335.0
Perryton city, Ochiltree County	(U/R)	7 774	r 7 619	7 991	3 180	r 3 306	3 222	4.46	4.43	1 753.2	717.2
Urban part	(U)	7 656	(X)	(X)	3 114	(X)	(X)	2.60	2.60	2 946.9	1 198.6
Rural part	(R)	118	(X)	(X)	66	(X)	(X)	1.86	1.84	64.3	35.9
Petersburg city, Hale County	(R)	1 262	1 292	1 633	498	505	560	0.80	0.80	1 574.8	621.4
Petrolia city, Clay County	(R)	782	762	755	338	350	295	0.74	0.74	1 051.1	454.3
Petronila city, Nueces County	(R)	83	155	(X)	40	58	(X)	1.79	1.79	46.3	22.3
Pettus CDP, Bee County	(R)	608	(X)	(X)	257	(X)	(X)	5.80	5.80	104.8	44.3
Pflugerville city	(U/R)	16 335	4 444	745	5 239	1 504	300	11.34	11.34	1 440.6	462.0
Urban part	(U)	16 171	(X)	(X)	5 181	(X)	(X)	7.79	7.79	2 075.4	664.9
Rural part	(R)	164	(X)	(X)	58	(X)	(X)	3.55	3.55	46.2	16.3
Travis County	(U/R)	16 335	4 444	745	5 239	1 504	300	11.33	11.33	1 442.0	462.5
Urban part	(U)	16 171	(X)	(X)	5 181	(X)	(X)	7.79	7.79	2 075.4	664.9
Rural part	(R)	164	(X)	(X)	58	(X)	(X)	3.54	3.54	46.4	16.4
Williamson County	(R)	–	(X)	(X)	–	(X)	(X)	0.01	0.01	–	–
Pharr city, Hidalgo County	(U/R)	46 660	32 921	21 381	16 537	11 031	6 098	20.83	20.83	2 240.2	794.0
Urban part	(U)	46 489	(X)	(X)	16 489	(X)	(X)	18.26	18.26	2 546.0	903.0
Rural part	(R)	171	(X)	(X)	48	(X)	(X)	2.57	2.57	66.6	18.7
Pilot Point city, Denton County	(U/R)	3 538	2 538	2 211	1 283	1 044	878	3.05	3.05	1 160.7	420.9
Urban part	(U)	3 335	(X)	(X)	1 199	(X)	(X)	2.05	2.05	1 626.3	584.7
Rural part	(R)	203	(X)	(X)	84	(X)	(X)	1.00	1.00	203.5	84.2
Pine Forest city, Orange County	(U/R)	632	709	639	232	251	216	2.77	2.77	228.3	83.8
Urban part	(U)	65	(X)	(X)	25	(X)	(X)	0.10	0.10	678.0	260.8
Rural part	(R)	567	(X)	(X)	207	(X)	(X)	2.67	2.67	212.1	77.4
Pinehurst CDP, Montgomery County	(U/R)	4 266	3 284	(X)	1 585	1 239	(X)	9.03	9.03	472.5	175.6
Urban part	(U)	1 468	(X)	(X)	500	(X)	(X)	1.04	1.04	1 412.7	481.2
Rural part	(R)	2 798	(X)	(X)	1 085	(X)	(X)	7.99	7.99	350.2	135.8
Pinehurst city, Orange County	(U/R)	2 274	2 682	2 928	1 059	1 218	1 171	1.78	1.78	1 280.8	596.5
Urban part	(U)	2 273	(X)	(X)	1 058	(X)	(X)	1.75	1.75	1 299.2	604.8
Rural part	(R)	1	(X)	(X)	1	(X)	(X)	0.03	0.03	38.4	38.4

Table 6. Population and Housing Units: 1980 to 2000; and Area Measurements and Density: 2000—Con.

[For information concerning historical counts, see "User Notes." A place or place part is designated as (U) if it has entirely urban land area, as (R) if it has entirely rural land area, or as (U/R) if it has both urban land area and rural land area. An entity shown as entirely urban (U) may have rural water area, which is not included in the total area shown. An entity with land area rounding to less than 0.01 in square miles (shown as "–") has a small amount of land area in square meters (less than 12,949 square meters). Density computed using land area. For information on nonsampling error and definitions, see text]

State Place and [in Selected States] County Subdivision	2000 urban (U) or rural (R) land area	Population			Housing units			2000 area measurements in square miles		2000 average per square mile	
		2000	1990	1980	2000	1990	1980	Total area	Land area	Population	Housing units
The State—Con.											
Pine Island town, Waller County	(R)	849	571	(X)	333	246	(X)	9.34	9.33	91.0	35.7
Pineland city, Sabine County	(R)	980	882	1 111	447	397	389	2.06	1.97	497.5	226.9
Pinewood Estates CDP, Hardin County	(R)	1 633	1 174	(X)	539	400	(X)	13.22	13.22	123.5	40.8
Piney Point Village city, Harris County	(U)	3 380	3 197	2 958	1 282	1 188	956	2.14	2.14	1 580.3	599.4
Pittsburg city, Camp County	(U/R)	4 347	4 007	4 245	1 779	1 742	1 768	3.34	3.34	1 301.9	532.8
Urban part	(U)	4 298	(X)	(X)	1 755	(X)	(X)	3.15	3.14	1 367.4	558.4
Rural part	(R)	49	(X)	(X)	24	(X)	(X)	0.20	0.20	250.2	122.5
Plains town, Yoakum County	(R)	1 450	1 422	1 457	569	593	521	0.99	0.99	1 465.6	575.1
Plainview city, Hale County	(U/R)	22 336	r 21 698	22 187	8 471	r 8 151	8 062	13.78	13.78	1 621.0	614.8
Urban part	(U)	22 066	(X)	(X)	8 418	(X)	(X)	10.52	10.52	2 098.2	800.5
Rural part	(R)	270	(X)	(X)	53	(X)	(X)	3.26	3.26	82.7	16.2
Plano city	(U/R)	222 030	r 127 885	72 331	86 078	r 47 026	24 261	71.63	71.57	3 102.4	1 202.8
Urban part	(U)	221 642	(X)	(X)	85 670	(X)	(X)	63.54	63.49	3 490.9	1 349.3
Rural part	(R)	388	(X)	(X)	408	(X)	(X)	8.09	8.07	48.1	50.5
Collin County	(U/R)	219 890	r 127 845	72 329	85 061	r 47 010	24 259	69.15	69.10	3 182.1	1 231.0
Urban part	(U)	219 547	(X)	(X)	84 674	(X)	(X)	62.79	62.75	3 499.0	1 349.5
Rural part	(R)	343	(X)	(X)	387	(X)	(X)	6.36	6.36	54.0	60.9
Denton County	(U/R)	2 140	40	2	1 017	16	2	2.48	2.46	868.4	412.7
Urban part	(U)	2 095	(X)	(X)	996	(X)	(X)	0.75	0.75	2 811.4	1 336.6
Rural part	(R)	45	(X)	(X)	21	(X)	(X)	1.73	1.72	26.2	12.2
Pleak village, Fort Bend County	(U/R)	947	746	619	325	250	202	2.00	2.00	473.8	162.6
Urban part	(U)	449	(X)	(X)	158	(X)	(X)	0.69	0.69	655.3	230.6
Rural part	(R)	498	(X)	(X)	167	(X)	(X)	1.31	1.31	379.1	127.1
Pleasanton city, Atascosa County	(U/R)	8 266	7 678	6 346	3 212	2 980	2 533	6.39	6.39	1 293.5	502.6
Urban part	(U)	7 878	(X)	(X)	3 063	(X)	(X)	4.33	4.33	1 820.1	707.7
Rural part	(R)	388	(X)	(X)	149	(X)	(X)	2.06	2.06	188.2	72.3
Pleasant Valley town, Wichita County	(R)	408	378	335	172	170	152	2.59	2.59	157.3	66.3
Plum Grove city, Liberty County	(R)	930	480	455	314	188	191	7.31	7.31	127.2	42.9
Point city, Rains County	(R)	792	645	468	331	283	203	2.77	2.77	285.6	119.4
Point Blank city, San Jacinto County	(R)	559	443	325	403	372	311	2.19	1.88	296.9	214.1
Point Comfort city, Calhoun County	(U/R)	781	956	1 125	393	390	389	1.31	1.31	596.8	300.3
Urban part	(U)	723	(X)	(X)	355	(X)	(X)	0.18	0.18	4 022.7	1 975.2
Rural part	(R)	58	(X)	(X)	38	(X)	(X)	1.13	1.13	51.4	33.7
Ponder town, Denton County	(R)	507	432	297	205	167	110	3.17	3.17	159.7	64.6
Port Aransas city, Nueces County	(U/R)	3 370	2 233	1 968	3 794	2 677	1 800	12.07	8.81	382.5	430.6
Urban part	(U)	2 608	(X)	(X)	2 376	(X)	(X)	1.82	1.82	1 429.9	1 302.7
Rural part	(R)	762	(X)	(X)	1 418	(X)	(X)	10.25	6.99	109.1	202.9
Port Arthur city	(U/R)	57 755	r 58 551	61 251	24 713	r 25 645	24 133	143.76	82.92	696.5	298.0
Urban part	(U)	55 970	(X)	(X)	23 876	(X)	(X)	19.77	19.76	2 831.8	1 208.0
Rural part	(R)	1 785	(X)	(X)	837	(X)	(X)	123.99	63.15	28.3	13.3
Jefferson County	(U/R)	57 755	r 58 551	61 251	24 713	r 25 645	24 133	139.15	78.52	735.6	314.8
Urban part	(U)	55 970	(X)	(X)	23 876	(X)	(X)	19.77	19.76	2 831.8	1 208.0
Rural part	(R)	1 785	(X)	(X)	837	(X)	(X)	119.38	58.75	30.4	14.2
Orange County	(R)	–	(X)	(X)	–	(X)	(X)	4.61	4.40	–	–
Porter Heights CDP, Montgomery County	(R)	1 490	1 448	1 331	561	484	410	3.17	3.16	471.7	177.6
Port Isabel city, Cameron County	(U/R)	4 865	4 467	3 769	2 055	1 720	1 202	2.91	2.20	2 215.5	935.8
Urban part	(U)	4 833	(X)	(X)	2 048	(X)	(X)	1.27	1.27	3 811.8	1 615.3
Rural part	(R)	32	(X)	(X)	7	(X)	(X)	1.64	0.93	34.5	7.5
Portland city, San Patricio County	(U/R)	14 827	12 224	12 023	5 351	4 566	4 025	7.14	6.98	2 125.5	767.1
Urban part	(U)	14 629	(X)	(X)	5 280	(X)	(X)	5.91	5.74	2 546.7	919.2
Rural part	(R)	198	(X)	(X)	71	(X)	(X)	1.23	1.23	160.8	57.7
Port Lavaca city, Calhoun County	(U/R)	12 035	10 886	10 911	4 791	4 319	3 753	13.64	9.79	1 229.9	489.6
Urban part	(U)	11 051	(X)	(X)	4 388	(X)	(X)	4.42	4.42	2 498.6	992.1
Rural part	(R)	984	(X)	(X)	403	(X)	(X)	9.21	5.36	183.5	75.1
Port Mansfield CDP, Willacy County	(R)	415	(X)	(X)	563	(X)	(X)	5.71	5.21	79.6	108.0
Port Neches city, Jefferson County	(U/R)	13 601	r 12 908	13 944	5 656	r 5 219	5 288	9.20	9.13	1 490.4	619.8
Urban part	(U)	13 495	(X)	(X)	5 597	(X)	(X)	6.08	6.01	2 244.5	930.9
Rural part	(R)	106	(X)	(X)	59	(X)	(X)	3.12	3.11	34.0	18.9
Post city, Garza County	(U/R)	3 708	3 768	3 961	1 419	1 547	1 476	3.77	3.75	988.8	378.4
Urban part	(U)	3 307	(X)	(X)	1 256	(X)	(X)	1.67	1.67	1 984.6	753.7
Rural part	(R)	401	(X)	(X)	163	(X)	(X)	2.10	2.08	192.4	78.2
Post Oak Bend City town, Kaufman County	(R)	404	264	266	145	110	91	2.05	2.05	196.6	70.6
Poteet city, Atascosa County	(U/R)	3 305	3 206	3 086	1 201	1 079	986	1.49	1.49	2 224.2	808.2
Urban part	(U)	3 245	(X)	(X)	1 181	(X)	(X)	1.10	1.10	2 940.9	1 070.3
Rural part	(R)	60	(X)	(X)	20	(X)	(X)	0.38	0.38	156.9	52.3
Poth town, Wilson County	(R)	1 850	1 642	1 461	663	598	499	3.19	3.19	579.7	207.7
Potosi CDP, Taylor County	(R)	1 664	1 441	(X)	624	529	(X)	18.47	18.46	90.1	33.8
Pottsboro town, Grayson County	(R)	1 579	1 177	895	620	508	376	2.85	2.85	554.3	217.6
Powell town, Navarro County	(R)	105	101	111	38	52	53	1.67	1.67	62.8	22.7
Poynor town, Henderson County	(R)	314	237	272	121	118	120	2.37	2.37	132.7	51.1
Prado Verde CDP, El Paso County	(R)	200	(X)	(X)	62	(X)	(X)	0.13	0.13	1 557.7	482.9

Table 6. Population and Housing Units: 1980 to 2000; and Area Measurements and Density: 2000—Con.

[For information concerning historical counts, see "User Notes." A place or place part is designated as (U) if it has entirely urban land area, as (R) if it has entirely rural land area, or as (U/R) if it has both urban land area and rural land area. An entity shown as entirely urban (U) may have rural water area, which is not included in the total area shown. An entity with land area rounding to less than 0.01 in square miles (shown as "–") has a small amount of land area in square meters (less than 12,949 square meters). Density computed using land area. For information on nonsampling error and definitions, see text]

State Place and [in Selected States] County Subdivision	2000 urban (U) or rural (R) land area	Population			Housing units			2000 area measurements in square miles		2000 average per square mile	
		2000	1990	1980	2000	1990	1980	Total area	Land area	Population	Housing units
The State—Con.											
Prairie View city, Waller County	(U/R)	4 410	4 004	3 993	834	698	518	7.22	7.22	611.0	115.6
Urban part	(U)	3 774	(X)	(X)	536	(X)	(X)	3.77	3.77	1 000.4	142.1
Rural part	(R)	636	(X)	(X)	298	(X)	(X)	3.45	3.44	184.6	86.5
Premont city, Jim Wells County	(U/R)	2 772	2 914	2 984	1 072	1 069	1 007	1.71	1.71	1 622.6	627.5
Urban part	(U)	2 772	(X)	(X)	1 072	(X)	(X)	1.41	1.41	1 967.1	760.7
Rural part	(R)	–	(X)	(X)	–	(X)	(X)	0.30	0.30	–	–
Presidio city, Presidio County	(U/R)	4 167	3 072	(X)	1 541	1 049	(X)	2.57	2.57	1 620.1	599.1
Urban part	(U)	4 131	(X)	(X)	1 519	(X)	(X)	1.78	1.78	2 323.9	854.5
Rural part	(R)	36	(X)	(X)	22	(X)	(X)	0.79	0.79	45.3	27.7
Primera town, Cameron County	(U/R)	2 723	2 030	1 380	780	546	381	1.54	1.54	1 772.4	507.7
Urban part	(U)	2 633	(X)	(X)	747	(X)	(X)	1.23	1.23	2 149.0	609.7
Rural part	(R)	90	(X)	(X)	33	(X)	(X)	0.31	0.31	289.2	106.1
Princeton city, Collin County	(U/R)	3 477	r 2 448	3 408	1 377	r 1 061	1 256	4.34	4.34	801.4	317.4
Urban part	(U)	3 200	(X)	(X)	1 269	(X)	(X)	1.48	1.48	2 166.3	859.1
Rural part	(R)	277	(X)	(X)	108	(X)	(X)	2.87	2.86	96.8	37.7
Progreso city, Hidalgo County	(U/R)	4 851	(X)	(X)	1 127	(X)	(X)	2.98	2.98	1 626.0	377.8
Urban part	(U)	4 805	(X)	(X)	1 121	(X)	(X)	2.22	2.22	2 166.0	505.3
Rural part	(R)	46	(X)	(X)	6	(X)	(X)	0.76	0.76	60.1	7.8
Progreso Lakes city, Hidalgo County	(U/R)	234	154	197	88	60	66	2.19	2.10	111.4	41.9
Urban part	(U)	195	(X)	(X)	76	(X)	(X)	0.46	0.37	526.8	205.3
Rural part	(R)	39	(X)	(X)	12	(X)	(X)	1.73	1.73	22.5	6.9
Prosper town, Collin County	(R)	2 097	1 018	675	717	368	230	4.95	4.95	423.6	144.8
Putnam town, Callahan County	(R)	88	103	116	56	56	70	1.01	1.01	86.9	55.3
Pyote town, Ward County	(R)	131	348	382	85	97	127	1.29	1.29	101.5	65.9
Quail CDP, Collingsworth County	(R)	33	(X)	(X)	16	(X)	(X)	3.17	3.17	10.4	5.0
Quanah city, Hardeman County	(U/R)	3 022	3 413	3 890	1 485	1 673	1 759	3.49	3.49	866.8	425.9
Urban part	(U)	2 756	(X)	(X)	1 328	(X)	(X)	1.79	1.79	1 539.4	741.8
Rural part	(R)	266	(X)	(X)	157	(X)	(X)	1.70	1.70	156.8	92.6
Queen City city, Cass County	(U/R)	1 613	1 748	1 748	763	720	650	3.60	3.58	451.1	213.4
Urban part	(U)	1 124	(X)	(X)	501	(X)	(X)	1.59	1.57	715.6	318.9
Rural part	(R)	489	(X)	(X)	262	(X)	(X)	2.00	2.00	243.9	130.7
Quemado CDP, Maverick County	(R)	243	(X)	(X)	96	(X)	(X)	0.12	0.12	2 053.3	811.2
Quinlan city, Hunt County	(U/R)	1 370	1 360	1 002	617	571	408	1.25	1.25	1 098.0	494.5
Urban part	(U)	1 252	(X)	(X)	566	(X)	(X)	0.80	0.80	1 573.4	711.3
Rural part	(R)	118	(X)	(X)	51	(X)	(X)	0.45	0.45	261.1	112.8
Quintana town, Brazoria County	(R)	38	51	30	41	48	36	1.83	0.61	62.6	67.6
Quitaque city, Briscoe County	(R)	432	513	696	252	256	285	0.72	0.72	600.8	350.5
Quitman city, Wood County	(R)	2 030	1 684	1 893	874	798	821	1.84	1.84	1 103.5	475.1
Radar Base CDP, Maverick County	(R)	162	(X)	(X)	64	(X)	(X)	4.22	4.22	38.4	15.2
Ralls city, Crosby County	(R)	2 252	2 172	2 422	871	893	960	1.34	1.34	1 680.4	649.9
Ranchette Estates CDP, Willacy County	(R)	133	(X)	(X)	33	(X)	(X)	0.61	0.61	216.7	53.8
Ranchitos Las Lomas CDP, Webb County	(R)	334	(X)	(X)	148	(X)	(X)	21.92	21.84	15.3	6.8
Rancho Alegre CDP, Jim Wells County	(U/R)	1 775	(X)	(X)	602	(X)	(X)	1.26	1.26	1 412.5	479.1
Urban part	(U)	1 739	(X)	(X)	583	(X)	(X)	1.09	1.09	1 600.1	536.4
Rural part	(R)	36	(X)	(X)	19	(X)	(X)	0.17	0.17	212.0	111.9
Rancho Banquete CDP, Nueces County	(R)	469	(X)	(X)	128	(X)	(X)	2.85	2.85	164.6	44.9
Rancho Chico CDP, San Patricio County	(U/R)	309	(X)	(X)	116	(X)	(X)	0.49	0.49	627.8	235.7
Urban part	(U)	286	(X)	(X)	107	(X)	(X)	0.23	0.23	1 267.4	474.2
Rural part	(R)	23	(X)	(X)	9	(X)	(X)	0.27	0.27	86.3	33.8
Ranchos Penitas West CDP, Webb County	(R)	520	(X)	(X)	152	(X)	(X)	4.65	4.65	111.7	32.7
Rancho Viejo town, Cameron County	(U/R)	1 754	885	(X)	1 160	869	(X)	2.27	2.11	832.6	550.6
Urban part	(U)	1 601	(X)	(X)	1 088	(X)	(X)	0.97	0.97	1 653.8	1 123.9
Rural part	(R)	153	(X)	(X)	72	(X)	(X)	1.30	1.14	134.4	63.2
Ranger city, Eastland County	(R)	2 584	2 803	3 142	1 214	1 362	1 334	7.13	7.00	369.0	173.4
Rangerville village, Cameron County	(R)	203	280	(X)	66	72	(X)	3.55	3.53	57.6	18.7
Rankin city, Upton County	(R)	800	1 011	1 216	374	444	487	1.06	1.06	751.9	351.5
Ransom Canyon town, Lubbock County	(R)	1 011	r 763	561	412	r 293	202	0.94	0.83	1 213.1	494.4
Ratamosa CDP, Cameron County	(R)	218	(X)	(X)	115	(X)	(X)	2.01	2.01	108.5	57.2
Ravenna city, Fannin County	(R)	215	(X)	(X)	94	(X)	(X)	1.21	1.21	177.6	77.6
Raymondville city, Willacy County	(U/R)	9 733	8 880	9 493	2 842	2 838	2 758	3.80	3.80	2 564.4	748.8
Urban part	(U)	9 629	(X)	(X)	2 783	(X)	(X)	3.02	3.02	3 193.7	923.0
Rural part	(R)	104	(X)	(X)	59	(X)	(X)	0.78	0.78	133.2	75.6
Realitos CDP, Duval County	(R)	209	(X)	(X)	90	(X)	(X)	0.27	0.27	770.9	332.0
Redford CDP, Presidio County	(R)	132	(X)	(X)	74	(X)	(X)	45.06	45.05	2.9	1.6
Red Lick city, Bowie County	(U/R)	853	(X)	(X)	315	(X)	(X)	1.93	1.93	442.8	163.5
Urban part	(U)	597	(X)	(X)	210	(X)	(X)	1.10	1.10	542.0	190.7
Rural part	(R)	256	(X)	(X)	105	(X)	(X)	0.83	0.83	310.3	127.3

U.S. Census Bureau, Census 2000

Table 6. **Population and Housing Units: 1980 to 2000; and Area Measurements and Density: 2000**—Con.

[For information concerning historical counts, see "User Notes." A place or place part is designated as (U) if it has entirely urban land area, as (R) if it has entirely rural land area, or as (U/R) if it has both urban land area and rural land area. An entity shown as entirely urban (U) may have rural water area, which is not included in the total area shown. An entity with land area rounding to less than 0.01 in square miles (shown as "–") has a small amount of land area in square meters (less than 12,949 square meters). Density computed using land area. For information on nonsampling error and definitions, see text]

State Place and [in Selected States] County Subdivision	2000 urban (U) or rural (R) land area	Population			Housing units			2000 area measurements in square miles		2000 average per square mile	
		2000	1990	1980	2000	1990	1980	Total area	Land area	Population	Housing units
The State—Con.											
Red Oak city, Ellis County	(U/R)	4 301	3 124	1 882	1 625	1 174	609	7.82	7.82	550.0	207.8
Urban part	(U)	3 921	(X)	(X)	1 469	(X)	(X)	4.01	4.01	978.9	366.7
Rural part	(R)	380	(X)	(X)	156	(X)	(X)	3.81	3.81	99.6	40.9
Redwater city, Bowie County	(R)	872	824	(X)	357	326	(X)	1.95	1.95	446.7	182.9
Redwood CDP, Guadalupe County	(U/R)	3 586	(X)	(X)	946	(X)	(X)	5.94	5.87	610.6	161.1
Urban part	(U)	2 352	(X)	(X)	581	(X)	(X)	1.29	1.29	1 816.2	448.7
Rural part	(R)	1 234	(X)	(X)	365	(X)	(X)	4.65	4.58	269.6	79.7
Reese Center CDP, Lubbock County	(R)	42	(X)	(X)	14	(X)	(X)	6.52	6.52	6.4	2.1
Refugio town, Refugio County	(U/R)	2 941	3 158	3 898	1 312	1 404	1 513	1.56	1.56	1 880.7	839.0
Urban part	(U)	2 920	(X)	(X)	1 301	(X)	(X)	1.48	1.48	1 968.0	876.8
Rural part	(R)	21	(X)	(X)	11	(X)	(X)	0.08	0.08	262.4	137.4
Reid Hope King CDP, Cameron County	(U)	802	(X)	(X)	212	(X)	(X)	0.30	0.30	2 710.8	716.6
Reklaw city	(R)	327	266	305	150	153	142	2.94	2.94	111.3	51.1
Cherokee County	(R)	211	151	191	95	83	85	1.38	1.38	152.4	68.6
Rusk County	(R)	116	115	114	55	70	57	1.56	1.55	74.7	35.4
Relampago CDP, Hidalgo County	(R)	104	(X)	(X)	44	(X)	(X)	1.30	1.30	80.2	33.9
Rendon CDP, Tarrant County	(U/R)	9 022	7 658	(X)	3 404	2 873	(X)	24.76	24.76	364.4	137.5
Urban part	(U)	4 262	(X)	(X)	1 591	(X)	(X)	6.49	6.49	656.8	245.2
Rural part	(R)	4 760	(X)	(X)	1 813	(X)	(X)	18.27	18.27	260.5	99.2
Reno city, Lamar County	(U/R)	2 767	1 784	1 059	1 089	663	382	3.79	3.78	731.1	287.8
Urban part	(U)	2 178	(X)	(X)	877	(X)	(X)	2.33	2.33	936.5	377.1
Rural part	(R)	589	(X)	(X)	212	(X)	(X)	1.46	1.46	403.7	145.3
Reno city	(U/R)	2 441	2 322	1 174	943	915	458	12.66	12.65	193.0	74.5
Urban part	(U)	524	(X)	(X)	206	(X)	(X)	0.58	0.58	909.7	357.6
Rural part	(R)	1 917	(X)	(X)	737	(X)	(X)	12.08	12.07	158.8	61.0
Parker County	(U/R)	2 441	2 322	1 174	943	915	458	12.62	12.61	193.5	74.8
Urban part	(U)	524	(X)	(X)	206	(X)	(X)	0.56	0.56	938.2	368.8
Rural part	(R)	1 917	(X)	(X)	737	(X)	(X)	12.06	12.06	159.0	61.1
Tarrant County	(U/R)	–	(X)	(X)	–	(X)	(X)	0.04	0.04	–	–
Urban part	(U)	–	(X)	(X)	–	(X)	(X)	0.02	0.02	–	–
Rural part	(R)	–	(X)	(X)	–	(X)	(X)	0.02	0.02	–	–
Retreat town, Navarro County	(U/R)	339	334	255	127	131	102	4.98	4.96	68.3	25.6
Urban part	(U)	2	(X)	(X)	1	(X)	(X)	0.07	0.07	28.4	14.2
Rural part	(R)	337	(X)	(X)	126	(X)	(X)	4.91	4.89	68.9	25.8
Rhome city, Wise County	(R)	551	605	478	248	245	204	1.77	1.77	310.6	139.8
Rice city, Navarro County	(R)	798	554	432	371	207	151	2.80	2.71	294.9	137.1
Richardson city	(U)	91 802	74 840	72 496	36 530	28 734	25 391	28.57	28.56	3 213.9	1 278.9
Collin County	(U)	20 873	9 979	6 780	8 820	3 823	2 334	10.23	10.23	2 040.5	862.2
Dallas County	(U)	70 929	64 861	65 716	27 710	24 911	23 057	18.33	18.33	3 868.5	1 511.3
Richland town, Navarro County	(R)	291	244	260	137	119	131	1.07	1.07	272.8	128.4
Richland Hills city, Tarrant County	(U)	8 132	7 978	7 977	3 334	3 270	3 195	3.15	3.15	2 584.6	1 059.6
Richland Springs town, San Saba County	(R)	350	344	420	182	214	207	1.00	1.00	348.6	181.3
Richmond city, Fort Bend County	(U/R)	11 081	r 10 042	9 692	3 595	3 453	3 193	3.94	3.72	2 975.4	965.3
Urban part	(U)	10 981	(X)	(X)	3 563	(X)	(X)	2.82	2.82	3 887.8	1 261.5
Rural part	(R)	100	(X)	(X)	32	(X)	(X)	1.12	0.90	111.1	35.6
Richwood city, Brazoria County	(U/R)	3 012	2 732	2 591	1 254	1 267	955	1.64	1.57	1 922.5	800.4
Urban part	(U)	2 942	(X)	(X)	1 227	(X)	(X)	1.24	1.24	2 367.5	987.4
Rural part	(R)	70	(X)	(X)	27	(X)	(X)	0.39	0.32	216.0	83.3
Riesel city, McLennan County	(R)	973	839	691	390	345	278	3.97	3.97	244.8	98.1
Rio Bravo city, Webb County	(U/R)	5 553	r 2 987	(X)	1 347	r 683	(X)	0.69	0.68	8 153.4	1 977.8
Urban part	(U)	5 553	(X)	(X)	1 347	(X)	(X)	0.68	0.67	8 294.2	2 011.9
Rural part	(R)	–	(X)	(X)	–	(X)	(X)	0.02	0.01	–	–
Rio Grande City city, Starr County	(U/R)	11 923	(X)	(X)	3 846	(X)	(X)	7.59	7.59	1 571.6	506.9
Urban part	(U)	11 684	(X)	(X)	3 780	(X)	(X)	5.44	5.44	2 146.2	694.3
Rural part	(R)	239	(X)	(X)	66	(X)	(X)	2.14	2.14	111.5	30.8
Rio Hondo city, Cameron County	(R)	1 942	1 793	1 673	787	613	546	1.48	1.39	1 394.3	565.1
Rio Vista city, Johnson County	(R)	656	541	509	260	201	193	0.79	0.79	828.3	328.3
Rising Star town, Eastland County	(R)	835	859	1 204	483	526	597	1.68	1.68	497.9	288.0
River Oaks city, Tarrant County	(U)	6 985	6 580	6 890	2 856	2 877	2 850	1.99	1.99	3 504.8	1 433.0
Riverside city, Walker County	(R)	425	451	425	269	243	310	2.06	1.89	224.6	142.2
Roanoke city, Denton County	(U/R)	2 810	1 616	910	1 462	792	349	6.04	6.03	466.2	242.6
Urban part	(U)	2 741	(X)	(X)	1 424	(X)	(X)	1.11	1.11	2 467.6	1 282.0
Rural part	(R)	69	(X)	(X)	38	(X)	(X)	4.93	4.92	14.0	7.7
Roaring Springs town, Motley County	(R)	265	264	315	145	159	156	1.07	1.07	248.4	135.9
Robert Lee city, Coke County	(R)	1 171	1 276	1 202	658	691	591	1.14	1.14	1 026.7	576.9
Robinson city, McLennan County	(U/R)	7 845	7 111	6 074	2 942	2 586	2 015	31.56	31.56	248.6	93.2
Urban part	(U)	4 538	(X)	(X)	1 695	(X)	(X)	4.84	4.84	938.3	350.5
Rural part	(R)	3 307	(X)	(X)	1 247	(X)	(X)	26.72	26.72	123.8	46.7
Robstown city, Nueces County	(U/R)	12 727	12 849	12 100	4 063	4 135	3 394	12.07	12.07	1 054.6	336.7
Urban part	(U)	12 047	(X)	(X)	3 848	(X)	(X)	3.48	3.48	3 461.4	1 105.6
Rural part	(R)	680	(X)	(X)	215	(X)	(X)	8.59	8.59	79.2	25.0
Roby city, Fisher County	(R)	673	616	814	312	311	349	0.72	0.72	936.1	434.0
Rochester town, Haskell County	(R)	378	458	492	191	213	247	0.35	0.35	1 076.0	543.7

Table 6. **Population and Housing Units: 1980 to 2000; and Area Measurements and Density: 2000**—Con.

[For information concerning historical counts, see "User Notes." A place or place part is designated as (U) if it has entirely urban land area, as (R) if it has entirely rural land area, or as (U/R) if it has both urban land area and rural land area. An entity shown as entirely urban (U) may have rural water area, which is not included in the total area shown. An entity with land area rounding to less than 0.01 in square miles (shown as "–") has a small amount of land area in square meters (less than 12,949 square meters). Density computed using land area. For information on nonsampling error and definitions, see text]

State Place and [in Selected States] County Subdivision	2000 urban (U) or rural (R) land area	Population			Housing units			2000 area measurements in square miles		2000 average per square mile	
		2000	1990	1980	2000	1990	1980	Total area	Land area	Population	Housing units
The State—Con.											
Rockdale city, Milam County	(U/R)	5 439	5 235	5 611	2 379	2 358	2 255	3.13	3.13	1 735.8	759.2
Urban part	(U)	5 374	(X)	(X)	2 348	(X)	(X)	2.89	2.89	1 858.0	811.8
Rural part	(R)	65	(X)	(X)	31	(X)	(X)	0.24	0.24	269.5	128.5
Rockport city, Aransas County	(U/R)	7 385	4 753	3 686	4 533	2 721	2 111	14.51	9.39	786.4	482.7
Urban part	(U)	6 770	(X)	(X)	4 203	(X)	(X)	5.18	5.13	1 320.2	819.6
Rural part	(R)	615	(X)	(X)	330	(X)	(X)	9.33	4.26	144.3	77.4
Rocksprings town, Edwards County	(R)	1 285	1 339	1 317	535	536	489	1.21	1.21	1 064.1	443.0
Rockwall city, Rockwall County	(U/R)	17 976	10 486	5 939	7 089	4 360	2 389	22.65	22.28	806.9	318.2
Urban part	(U)	17 216	(X)	(X)	6 749	(X)	(X)	9.42	9.31	1 849.1	724.9
Rural part	(R)	760	(X)	(X)	340	(X)	(X)	13.23	12.97	58.6	26.2
Rocky Mound town, Camp County	(R)	93	53	123	62	25	61	0.41	0.41	228.3	152.2
Rogers town, Bell County	(R)	1 117	1 131	1 242	468	474	488	0.76	0.76	1 477.9	619.2
Rollingwood city, Travis County	(U)	1 403	1 388	1 027	498	475	350	0.68	0.68	2 070.7	735.0
Roma city, Starr County	(U/R)	9 617	8 059	3 384	3 141	2 293	907	2.89	2.76	3 490.2	1 139.9
Urban part	(U)	9 617	(X)	(X)	3 141	(X)	(X)	2.74	2.74	3 505.3	1 144.9
Rural part	(R)	–	(X)	(X)	–	(X)	(X)	0.14	0.01	–	–
Roma Creek CDP, Starr County	(U/R)	610	(X)	(X)	161	(X)	(X)	5.20	5.19	117.5	31.0
Urban part	(U)	401	(X)	(X)	102	(X)	(X)	0.34	0.34	1 165.0	296.3
Rural part	(R)	209	(X)	(X)	59	(X)	(X)	4.86	4.85	43.1	12.2
Roman Forest town, Montgomery County	(U/R)	1 279	1 033	929	432	332	271	1.48	1.48	864.6	292.0
Urban part	(U)	1 269	(X)	(X)	430	(X)	(X)	1.32	1.32	963.5	326.5
Rural part	(R)	10	(X)	(X)	2	(X)	(X)	0.16	0.16	61.7	12.3
Ropesville city, Hockley County	(R)	517	494	489	185	192	175	0.36	0.36	1 441.5	515.8
Roscoe city, Nolan County	(R)	1 378	1 446	1 628	588	628	613	1.89	1.89	728.1	310.7
Rosebud city, Falls County	(R)	1 493	1 638	2 076	673	755	868	0.78	0.78	1 919.2	865.1
Rose City city, Orange County	(U/R)	519	572	663	215	230	254	1.73	1.72	301.3	124.8
Urban part	(U)	322	(X)	(X)	143	(X)	(X)	0.85	0.85	379.7	168.6
Rural part	(R)	197	(X)	(X)	72	(X)	(X)	0.88	0.87	225.3	82.3
Rose Hill Acres city, Hardin County	(U)	480	468	460	175	171	159	0.40	0.40	1 185.9	432.4
Rosenberg city, Fort Bend County	(U/R)	24 043	20 183	17 840	8 438	7 420	6 104	21.26	21.25	1 131.7	397.2
Urban part	(U)	23 522	(X)	(X)	8 261	(X)	(X)	8.36	8.36	2 814.2	988.4
Rural part	(R)	521	(X)	(X)	177	(X)	(X)	12.90	12.89	40.4	13.7
Rosita North CDP, Maverick County	(U/R)	3 400	(X)	(X)	961	(X)	(X)	3.07	3.06	1 111.8	314.2
Urban part	(U)	3 152	(X)	(X)	882	(X)	(X)	2.02	2.02	1 563.7	437.6
Rural part	(R)	248	(X)	(X)	79	(X)	(X)	1.05	1.04	237.9	75.8
Rosita South CDP, Maverick County	(U/R)	2 574	(X)	(X)	762	(X)	(X)	7.96	7.76	331.7	98.2
Urban part	(U)	712	(X)	(X)	209	(X)	(X)	0.33	0.33	2 152.3	631.8
Rural part	(R)	1 862	(X)	(X)	553	(X)	(X)	7.63	7.43	250.7	74.4
Ross city, McLennan County	(R)	228	188	200	93	67	70	1.74	1.74	130.8	53.3
Rosser village, Kaufman County	(R)	379	366	(X)	156	134	(X)	2.03	2.01	188.5	77.6
Rotan city, Fisher County	(R)	1 611	1 913	2 284	841	906	1 019	2.04	2.04	791.3	413.1
Round Mountain town, Blanco County	(R)	111	r 183	(X)	46	r 93	(X)	2.30	2.30	48.3	20.0
Round Rock city	(U/R)	61 136	30 923	12 740	21 766	11 699	4 456	26.26	26.14	2 339.1	832.8
Urban part	(U)	59 979	(X)	(X)	21 267	(X)	(X)	19.48	19.46	3 081.4	1 092.6
Rural part	(R)	1 157	(X)	(X)	499	(X)	(X)	6.78	6.67	173.4	74.8
Travis County	(U/R)	1 076	–	–	573	1	–	0.61	0.61	1 756.0	935.1
Urban part	(U)	1 076	(X)	(X)	573	(X)	(X)	0.61	0.61	1 764.5	939.6
Rural part	(R)	–	(X)	(X)	–	(X)	(X)	–	–	–	–
Williamson County	(U/R)	60 060	30 923	12 740	21 193	11 698	4 456	25.65	25.52	2 353.1	830.3
Urban part	(U)	58 903	(X)	(X)	20 694	(X)	(X)	18.87	18.85	3 124.0	1 097.5
Rural part	(R)	1 157	(X)	(X)	499	(X)	(X)	6.78	6.67	173.5	74.8
Round Top town, Fayette County	(R)	77	81	87	58	61	63	0.96	0.96	80.6	60.7
Rowlett city	(U/R)	44 503	23 260	7 522	14 580	8 153	2 534	20.25	20.23	2 200.2	720.8
Urban part	(U)	43 440	(X)	(X)	14 192	(X)	(X)	15.34	15.34	2 832.7	925.5
Rural part	(R)	1 063	(X)	(X)	388	(X)	(X)	4.91	4.89	217.3	79.3
Dallas County	(U/R)	37 462	19 907	6 348	12 420	7 049	2 096	18.67	18.65	2 008.3	665.8
Urban part	(U)	36 399	(X)	(X)	12 032	(X)	(X)	13.76	13.76	2 644.9	874.3
Rural part	(R)	1 063	(X)	(X)	388	(X)	(X)	4.91	4.89	217.3	79.3
Rockwall County	(U)	7 041	3 353	1 174	2 160	1 104	438	1.57	1.57	4 475.5	1 373.0
Roxton city, Lamar County	(R)	694	639	735	326	344	345	0.88	0.87	797.3	374.5
Royse City city	(U/R)	2 957	2 206	1 566	1 089	881	645	10.20	10.20	289.8	106.7
Urban part	(U)	2 746	(X)	(X)	1 007	(X)	(X)	2.39	2.39	1 150.1	421.7
Rural part	(R)	211	(X)	(X)	82	(X)	(X)	7.81	7.81	27.0	10.5
Collin County	(U/R)	188	167	172	73	65	63	4.01	4.01	46.9	18.2
Urban part	(U)	67	(X)	(X)	27	(X)	(X)	0.03	0.03	2 613.7	1 053.3
Rural part	(R)	121	(X)	(X)	46	(X)	(X)	3.98	3.98	30.4	11.5
Rockwall County	(U/R)	2 769	2 039	1 394	1 016	816	582	6.19	6.19	447.1	164.0
Urban part	(U)	2 679	(X)	(X)	980	(X)	(X)	2.36	2.36	1 134.2	414.9
Rural part	(R)	90	(X)	(X)	36	(X)	(X)	3.83	3.83	23.5	9.4
Rule town, Haskell County	(R)	698	783	1 015	386	442	439	0.70	0.70	1 003.4	554.9
Runaway Bay city, Wise County	(R)	1 104	700	504	588	411	361	6.50	2.31	478.5	254.9
Runge town, Karnes County	(R)	1 080	1 139	1 244	461	466	455	1.18	1.18	918.7	392.1
Rusk city, Cherokee County	(U/R)	5 085	4 366	4 681	1 539	1 486	1 582	6.84	6.82	745.4	225.6
Urban part	(U)	4 647	(X)	(X)	1 346	(X)	(X)	4.11	4.11	1 131.4	327.7
Rural part	(R)	438	(X)	(X)	193	(X)	(X)	2.74	2.71	161.3	71.1
Sabinal city, Uvalde County	(R)	1 586	1 584	1 827	655	735	660	1.19	1.19	1 336.3	551.9

U.S. Census Bureau, Census 2000

Table 6. **Population and Housing Units: 1980 to 2000; and Area Measurements and Density: 2000**—Con.

[For information concerning historical counts, see "User Notes." A place or place part is designated as (U) if it has entirely urban land area, as (R) if it has entirely rural land area, or as (U/R) if it has both urban land area and rural land area. An entity shown as entirely urban (U) may have rural water area, which is not included in the total area shown. An entity with land area rounding to less than 0.01 in square miles (shown as "–") has a small amount of land area in square meters (less than 12,949 square meters). Density computed using land area. For information on nonsampling error and definitions, see text]

State Place and [in Selected States] County Subdivision	2000 urban (U) or rural (R) land area	Population			Housing units			2000 area measurements in square miles		2000 average per square mile	
		2000	1990	1980	2000	1990	1980	Total area	Land area	Population	Housing units
The State—Con.											
Sachse city	(U/R)	9 751	5 346	1 640	3 350	1 891	532	9.89	9.73	1 001.8	344.2
Urban part	(U)	8 747	(X)	(X)	3 008	(X)	(X)	5.43	5.39	1 623.8	558.4
Rural part	(R)	1 004	(X)	(X)	342	(X)	(X)	4.47	4.35	231.0	78.7
Collin County	(U)	1 660	194	29	592	69	11	2.47	2.43	684.3	244.0
Dallas County	(U/R)	8 091	5 152	1 611	2 758	1 822	521	7.43	7.31	1 107.2	377.4
Urban part	(U)	7 087	(X)	(X)	2 416	(X)	(X)	2.96	2.96	2 393.5	816.0
Rural part	(R)	1 004	(X)	(X)	342	(X)	(X)	4.47	4.35	231.0	78.7
Sadler city, Grayson County	(R)	404	316	329	177	158	137	0.60	0.60	673.4	295.0
Saginaw city, Tarrant County	(U/R)	12 374	8 551	5 736	4 339	3 007	1 935	7.50	7.50	1 649.1	578.3
Urban part	(U)	12 342	(X)	(X)	4 324	(X)	(X)	6.97	6.97	1 771.9	620.8
Rural part	(R)	32	(X)	(X)	15	(X)	(X)	0.54	0.54	59.5	27.9
St. Hedwig town, Bexar County	(R)	1 875	1 443	(X)	687	544	(X)	30.09	30.09	62.3	22.8
St. Jo city, Montague County	(R)	977	1 048	1 071	470	525	516	1.07	1.07	911.5	438.5
St. Paul town, Collin County	(U/R)	630	415	363	232	153	122	1.61	1.61	391.9	144.3
Urban part	(U)	517	(X)	(X)	190	(X)	(X)	1.17	1.17	442.7	162.7
Rural part	(R)	113	(X)	(X)	42	(X)	(X)	0.44	0.44	257.0	95.5
St. Paul CDP, San Patricio County	(R)	542	(X)	(X)	209	(X)	(X)	3.29	3.29	164.5	63.4
Salado CDP, Bell County	(R)	3 475	1 216	1 035	1 465	572	411	17.02	17.02	204.2	86.1
Salineno CDP, Starr County	(R)	304	(X)	(X)	129	(X)	(X)	2.79	2.79	108.9	46.2
Samnorwood CDP, Collingsworth County	(R)	39	(X)	(X)	20	(X)	(X)	1.63	1.63	24.0	12.3
San Angelo city, Tom Green County	(U/R)	88 439	r 84 462	73 240	37 699	r 34 614	28 331	58.25	55.90	1 582.2	674.5
Urban part	(U)	86 545	(X)	(X)	36 940	(X)	(X)	41.59	41.56	2 082.7	888.9
Rural part	(R)	1 894	(X)	(X)	759	(X)	(X)	16.65	14.34	132.1	52.9
San Antonio city	(U/R)	1 144 646	r 935 393	785 940	433 122	r 365 256	277 807	412.07	407.56	2 808.5	1 062.7
Urban part	(U)	1 136 665	(X)	(X)	430 060	(X)	(X)	317.81	317.07	3 584.9	1 356.4
Rural part	(R)	7 981	(X)	(X)	3 062	(X)	(X)	94.27	90.49	88.2	33.8
Bexar County	(U/R)	1 144 646	r 935 393	785 940	433 122	r 365 256	277 807	412.05	407.54	2 808.7	1 062.8
Urban part	(U)	1 136 665	(X)	(X)	430 060	(X)	(X)	317.81	317.07	3 584.9	1 356.4
Rural part	(R)	7 981	(X)	(X)	3 062	(X)	(X)	94.25	90.47	88.2	33.8
Comal County	(R)	–	(X)	(X)	–	(X)	(X)	0.02	0.02	–	–
San Augustine town, San Augustine County	(R)	2 475	2 337	2 930	1 076	934	1 099	4.81	4.71	525.2	228.3
San Benito city, Cameron County	(U/R)	23 444	20 125	17 988	9 120	6 543	5 588	11.21	11.01	2 130.2	828.7
Urban part	(U)	23 267	(X)	(X)	9 066	(X)	(X)	9.34	9.30	2 502.0	974.9
Rural part	(R)	177	(X)	(X)	54	(X)	(X)	1.87	1.71	103.8	31.7
San Carlos CDP, Hidalgo County	(U/R)	2 650	(X)	(X)	693	(X)	(X)	1.79	1.79	1 476.5	386.1
Urban part	(U)	2 531	(X)	(X)	658	(X)	(X)	1.00	1.00	2 523.4	656.0
Rural part	(R)	119	(X)	(X)	35	(X)	(X)	0.79	0.79	150.3	44.2
Sanctuary town, Parker County	(U/R)	256	234	215	111	88	76	0.26	0.26	970.9	421.0
Urban part	(U)	256	(X)	(X)	111	(X)	(X)	0.25	0.25	1 026.3	445.0
Rural part	(R)	–	(X)	(X)	–	(X)	(X)	0.01	0.01	–	–
Sanderson CDP, Terrell County	(R)	861	1 128	1 241	635	627	619	4.19	4.19	205.7	151.7
Sandia CDP, Jim Wells County	(R)	431	(X)	(X)	158	(X)	(X)	0.97	0.97	445.3	163.2
San Diego city	(U/R)	4 753	4 983	5 225	1 793	1 700	1 614	1.63	1.63	2 917.1	1 100.4
Urban part	(U)	4 753	(X)	(X)	1 793	(X)	(X)	1.62	1.62	2 935.3	1 107.3
Rural part	(R)	–	(X)	(X)	–	(X)	(X)	0.01	0.01	–	–
Duval County	(U/R)	3 928	4 109	4 331	1 481	1 401	1 316	1.34	1.34	2 932.1	1 105.5
Urban part	(U)	3 928	(X)	(X)	1 481	(X)	(X)	1.34	1.34	2 941.4	1 109.0
Rural part	(R)	–	(X)	(X)	–	(X)	(X)	–	–	–	–
Jim Wells County	(U/R)	825	874	894	312	299	298	0.29	0.29	2 847.7	1 076.9
Urban part	(U)	825	(X)	(X)	312	(X)	(X)	0.28	0.28	2 906.2	1 099.1
Rural part	(R)	–	(X)	(X)	–	(X)	(X)	0.01	0.01	–	–
Sandy Hollow-Escondidas CDP, Nueces County	(R)	433	(X)	(X)	203	(X)	(X)	8.19	7.99	54.2	25.4
San Elizario CDP, El Paso County	(U/R)	11 046	4 385	1 548	2 809	1 069	417	9.93	9.93	1 112.8	283.0
Urban part	(U)	10 649	(X)	(X)	2 683	(X)	(X)	5.19	5.19	2 050.3	516.6
Rural part	(R)	397	(X)	(X)	126	(X)	(X)	4.73	4.73	83.9	26.6
San Felipe town, Austin County	(R)	868	618	532	347	265	219	8.64	8.37	103.7	41.5
Sanford town, Hutchinson County	(R)	203	218	249	113	114	121	0.13	0.13	1 517.1	844.5
Sanger city, Denton County	(U/R)	4 534	r 3 514	2 574	1 750	r 1 389	968	3.15	3.14	1 441.9	556.5
Urban part	(U)	4 471	(X)	(X)	1 721	(X)	(X)	1.85	1.85	2 417.5	930.6
Rural part	(R)	63	(X)	(X)	29	(X)	(X)	1.30	1.29	48.7	22.4
San Ignacio CDP, Zapata County	(R)	853	(X)	(X)	355	(X)	(X)	1.53	1.53	556.7	231.7
San Isidro CDP, Starr County	(R)	270	(X)	(X)	113	(X)	(X)	3.26	3.26	82.9	34.7
San Juan city, Hidalgo County	(U/R)	26 229	10 815	7 608	7 719	3 158	2 334	11.01	11.01	2 383.0	701.3
Urban part	(U)	26 104	(X)	(X)	7 676	(X)	(X)	8.89	8.89	2 937.5	863.8
Rural part	(R)	125	(X)	(X)	43	(X)	(X)	2.12	2.12	59.0	20.3
San Leanna village, Travis County	(U/R)	384	325	290	153	131	106	0.38	0.38	998.2	397.7
Urban part	(U)	361	(X)	(X)	143	(X)	(X)	0.34	0.34	1 075.2	425.9
Rural part	(R)	23	(X)	(X)	10	(X)	(X)	0.05	0.05	469.8	204.3
San Leon CDP, Galveston County	(U/R)	4 365	3 328	1 745	2 293	1 986	1 418	5.17	4.88	894.1	469.7
Urban part	(U)	4 250	(X)	(X)	2 256	(X)	(X)	4.56	4.56	932.5	495.0
Rural part	(R)	115	(X)	(X)	37	(X)	(X)	0.61	0.32	354.8	114.1
San Manuel-Linn CDP, Hidalgo County	(R)	958	(X)	(X)	702	(X)	(X)	48.69	48.61	19.7	14.4

Table 6. Population and Housing Units: 1980 to 2000; and Area Measurements and Density: 2000—Con.

[For information concerning historical counts, see "User Notes." A place or place part is designated as (U) if it has entirely urban land area, as (R) if it has entirely rural land area, or as (U/R) if it has both urban land area and rural land area. An entity shown as entirely urban (U) may have rural water area, which is not included in the total area shown. An entity with land area rounding to less than 0.01 in square miles (shown as "–") has a small amount of land area in square meters (less than 12,949 square meters). Density computed using land area. For information on nonsampling error and definitions, see text]

State Place and [in Selected States] County Subdivision	2000 urban (U) or rural (R) land area	Population			Housing units			2000 area measurements in square miles		2000 average per square mile	
		2000	1990	1980	2000	1990	1980	Total area	Land area	Population	Housing units
The State—Con.											
San Marcos city	(U/R)	34 733	r 28 738	23 420	13 340	r 10 921	7 151	18.32	18.21	1 907.5	732.6
Urban part	(U)	34 456	(X)	(X)	13 240	(X)	(X)	11.45	11.34	3 038.4	1 167.5
Rural part	(R)	277	(X)	(X)	100	(X)	(X)	6.87	6.87	40.3	14.6
Caldwell County	(R)	–	–	(X)	–	–	(X)	2.63	2.63	–	–
Hays County	(U/R)	34 733	r 28 738	23 420	13 340	r 10 921	7 151	15.69	15.57	2 230.2	856.6
Urban part	(U)	34 456	(X)	(X)	13 240	(X)	(X)	11.45	11.34	3 038.4	1 167.5
Rural part	(R)	277	(X)	(X)	100	(X)	(X)	4.23	4.23	65.4	23.6
San Patricio city	(R)	318	369	210	124	127	70	3.88	3.84	82.7	32.3
Nueces County	(R)	49	(X)	(X)	19	(X)	(X)	0.02	0.02	2 883.9	1 118.3
San Patricio County	(R)	269	369	210	105	127	70	3.87	3.83	70.3	27.4
San Pedro CDP, Cameron County	(R)	668	(X)	(X)	191	(X)	(X)	2.48	2.48	269.9	77.2
San Perlita city, Willacy County	(R)	680	512	475	188	160	144	0.51	0.51	1 339.0	370.2
San Saba town, San Saba County	(U/R)	2 637	2 626	2 850	1 177	1 266	1 241	1.80	1.80	1 468.6	655.5
Urban part	(U)	2 544	(X)	(X)	1 129	(X)	(X)	1.34	1.34	1 901.8	844.0
Rural part	(R)	93	(X)	(X)	48	(X)	(X)	0.46	0.46	203.1	104.8
Sansom Park city, Tarrant County	(U)	4 181	3 928	3 921	1 491	1 482	1 480	1.24	1.24	3 376.8	1 204.2
Santa Anna town, Coleman County	(R)	1 081	1 249	1 535	574	663	674	1.94	1.94	558.0	296.3
Santa Clara city, Guadalupe County	(R)	889	(X)	(X)	310	(X)	(X)	2.08	2.08	428.0	149.2
Santa Cruz CDP, Starr County	(U)	630	(X)	(X)	179	(X)	(X)	0.41	0.41	1 547.7	439.7
Santa Fe city, Galveston County	(U/R)	9 548	8 429	6 172	3 723	3 195	2 199	13.99	13.99	682.5	266.1
Urban part	(U)	9 083	(X)	(X)	3 541	(X)	(X)	11.50	11.50	789.5	307.8
Rural part	(R)	465	(X)	(X)	182	(X)	(X)	2.49	2.49	187.1	73.2
Santa Maria CDP, Cameron County	(R)	846	(X)	(X)	241	(X)	(X)	0.23	0.23	3 622.2	1 031.8
Santa Monica CDP, Willacy County	(R)	78	(X)	(X)	33	(X)	(X)	0.35	0.35	221.0	93.5
Santa Rosa town, Cameron County	(U/R)	2 833	2 223	1 889	816	617	507	0.59	0.59	4 814.8	1 386.8
Urban part	(U)	2 817	(X)	(X)	811	(X)	(X)	0.49	0.49	5 697.7	1 640.3
Rural part	(R)	16	(X)	(X)	5	(X)	(X)	0.09	0.09	170.2	53.2
Savoy city, Fannin County	(R)	850	877	855	350	345	305	0.72	0.72	1 176.0	484.2
Scenic Oaks CDP, Bexar County	(U/R)	3 279	2 352	(X)	1 226	899	(X)	8.34	8.33	393.7	147.2
Urban part	(U)	102	(X)	(X)	34	(X)	(X)	0.16	0.16	652.7	217.6
Rural part	(R)	3 177	(X)	(X)	1 192	(X)	(X)	8.18	8.17	388.8	145.9
Schertz city	(U/R)	18 694	r 10 597	7 262	7 009	r 4 124	2 458	24.73	24.73	755.9	283.4
Urban part	(U)	17 633	(X)	(X)	6 555	(X)	(X)	7.98	7.98	2 210.3	821.7
Rural part	(R)	1 061	(X)	(X)	454	(X)	(X)	16.75	16.75	63.3	27.1
Bexar County	(U/R)	1 045	r 456	2	416	r 179	1	9.69	9.69	107.9	43.0
Urban part	(U)	578	(X)	(X)	227	(X)	(X)	0.40	0.40	1 440.8	565.9
Rural part	(R)	467	(X)	(X)	189	(X)	(X)	9.28	9.28	50.3	20.4
Comal County	(U/R)	316	129	26	146	60	7	5.33	5.33	59.3	27.4
Urban part	(U)	–	(X)	(X)	–	(X)	(X)	0.48	0.48	–	–
Rural part	(R)	316	(X)	(X)	146	(X)	(X)	4.85	4.85	65.1	30.1
Guadalupe County	(U/R)	17 333	10 012	7 234	6 447	3 885	2 450	9.71	9.71	1 784.2	663.6
Urban part	(U)	17 055	(X)	(X)	6 328	(X)	(X)	7.10	7.10	2 402.0	891.2
Rural part	(R)	278	(X)	(X)	119	(X)	(X)	2.61	2.61	106.3	45.5
Schulenburg city, Fayette County	(U/R)	2 699	2 455	2 469	1 226	1 163	1 092	2.44	2.44	1 107.8	503.2
Urban part	(U)	2 641	(X)	(X)	1 201	(X)	(X)	1.66	1.66	1 595.7	725.7
Rural part	(R)	58	(X)	(X)	25	(X)	(X)	0.78	0.78	74.2	32.0
Scissors CDP, Hidalgo County	(U/R)	2 805	1 513	(X)	673	346	(X)	1.71	1.71	1 642.9	394.2
Urban part	(U)	2 638	(X)	(X)	625	(X)	(X)	1.22	1.22	2 160.1	511.8
Rural part	(R)	167	(X)	(X)	48	(X)	(X)	0.49	0.49	343.5	98.7
Scotland city	(R)	438	490	367	173	199	140	11.27	11.21	39.1	15.4
Archer County	(R)	438	380	365	173	157	139	10.57	10.52	41.6	16.5
Clay County	(R)	–	110	2	–	42	1	0.70	0.70	–	–
Scottsville city, Harrison County	(R)	263	283	245	99	90	64	1.31	1.31	200.5	75.5
Seabrook city, Harris County	(U/R)	9 443	6 685	4 670	4 536	3 419	2 222	6.49	5.73	1 647.5	791.4
Urban part	(U)	9 428	(X)	(X)	4 530	(X)	(X)	4.78	4.57	2 061.5	990.5
Rural part	(R)	15	(X)	(X)	6	(X)	(X)	1.71	1.16	13.0	5.2
Seadrift city, Calhoun County	(R)	1 352	1 277	1 277	652	575	550	1.26	1.25	1 083.1	522.3
Seagoville city	(U/R)	10 823	8 969	7 304	3 608	3 347	2 516	16.29	16.24	666.3	222.1
Urban part	(U)	9 680	(X)	(X)	3 213	(X)	(X)	6.01	6.01	1 610.1	534.4
Rural part	(R)	1 143	(X)	(X)	395	(X)	(X)	10.28	10.23	111.7	38.6
Dallas County	(U/R)	10 816	8 969	7 298	3 606	3 346	2 514	14.74	14.69	736.4	245.5
Urban part	(U)	9 680	(X)	(X)	3 213	(X)	(X)	6.01	6.01	1 610.1	534.4
Rural part	(R)	1 136	(X)	(X)	393	(X)	(X)	8.72	8.68	130.9	45.3
Kaufman County	(R)	7	–	6	2	1	2	1.56	1.56	4.5	1.3
Seagraves city, Gaines County	(R)	2 334	2 398	2 596	977	957	964	1.45	1.45	1 609.8	673.9
Sealy city, Austin County	(U/R)	5 248	4 541	3 875	2 077	1 905	1 500	6.93	6.91	759.3	300.5
Urban part	(U)	4 773	(X)	(X)	1 894	(X)	(X)	2.40	2.40	1 988.1	788.9
Rural part	(R)	475	(X)	(X)	183	(X)	(X)	4.53	4.51	105.3	40.6
Sebastian CDP, Willacy County	(R)	1 864	1 598	(X)	645	493	(X)	1.67	1.67	1 118.4	387.0
Seguin city, Guadalupe County	(U/R)	22 011	r 18 692	17 854	8 164	r 7 069	6 200	19.19	19.02	1 157.2	429.2
Urban part	(U)	21 496	(X)	(X)	7 929	(X)	(X)	11.57	11.57	1 858.1	685.4
Rural part	(R)	515	(X)	(X)	235	(X)	(X)	7.62	7.45	69.1	31.5

Table 6. Population and Housing Units: 1980 to 2000; and Area Measurements and Density: 2000—Con.

[For information concerning historical counts, see "User Notes." A place or place part is designated as (U) if it has entirely urban land area, as (R) if it has entirely rural land area, or as (U/R) if it has both urban land area and rural land area. An entity shown as entirely urban (U) may have rural water area, which is not included in the total area shown. An entity with land area rounding to less than 0.01 in square miles (shown as "–") has a small amount of land area in square meters (less than 12,949 square meters). Density computed using land area. For information on nonsampling error and definitions, see text]

State Place and [in Selected States] County Subdivision	2000 urban (U) or rural (R) land area	Population			Housing units			2000 area measurements in square miles		2000 average per square mile	
		2000	1990	1980	2000	1990	1980	Total area	Land area	Population	Housing units
The State—Con.											
Selma city	(U/R)	788	520	528	298	182	209	4.87	4.87	161.9	61.2
Urban part	(U)	454	(X)	(X)	156	(X)	(X)	0.86	0.86	527.4	181.2
Rural part	(R)	334	(X)	(X)	142	(X)	(X)	4.01	4.01	83.4	35.4
Bexar County	(U/R)	722	447	283	270	149	103	3.13	3.13	230.8	86.3
Urban part	(U)	446	(X)	(X)	153	(X)	(X)	0.86	0.86	519.3	178.1
Rural part	(R)	276	(X)	(X)	117	(X)	(X)	2.27	2.27	121.6	51.6
Comal County	(R)	16	15	88	8	8	41	0.45	0.45	35.2	17.6
Guadalupe County	(U/R)	50	58	157	20	25	65	1.28	1.28	38.9	15.6
Urban part	(U)	8	(X)	(X)	3	(X)	(X)	–	–	4 313.1	1 617.4
Rural part	(R)	42	(X)	(X)	17	(X)	(X)	1.28	1.28	32.8	13.3
Seminole city, Gaines County	(U/R)	5 910	6 342	6 080	2 337	2 312	2 136	3.35	3.35	1 762.3	696.9
Urban part	(U)	5 849	(X)	(X)	2 312	(X)	(X)	2.52	2.52	2 322.7	918.1
Rural part	(R)	61	(X)	(X)	25	(X)	(X)	0.84	0.84	73.0	29.9
Serenada CDP, Williamson County	(U/R)	1 847	3 242	(X)	651	1 092	(X)	3.55	3.55	520.8	183.6
Urban part	(U)	1 381	(X)	(X)	492	(X)	(X)	1.21	1.21	1 144.6	407.8
Rural part	(R)	466	(X)	(X)	159	(X)	(X)	2.34	2.34	199.2	68.0
Seth Ward CDP, Hale County	(U/R)	1 926	1 402	1 186	693	471	468	1.61	1.61	1 198.7	431.3
Urban part	(U)	1 891	(X)	(X)	679	(X)	(X)	1.36	1.36	1 389.9	499.1
Rural part	(R)	35	(X)	(X)	14	(X)	(X)	0.25	0.25	142.2	56.9
Seven Oaks city, Polk County	(R)	131	171	300	75	73	128	1.39	1.39	94.3	54.0
Seven Points city	(U/R)	1 145	723	647	550	477	394	2.50	2.49	460.0	220.9
Urban part	(U)	763	(X)	(X)	378	(X)	(X)	0.74	0.74	1 033.1	511.8
Rural part	(R)	382	(X)	(X)	172	(X)	(X)	1.76	1.75	218.2	98.2
Henderson County	(U/R)	1 145	723	647	550	477	394	2.47	2.47	463.9	222.8
Urban part	(U)	763	(X)	(X)	378	(X)	(X)	0.74	0.74	1 033.1	511.8
Rural part	(R)	382	(X)	(X)	172	(X)	(X)	1.74	1.73	220.8	99.4
Kaufman County	(R)	–	–	(X)	–	–	(X)	0.02	0.02	–	–
Seymour city, Baylor County	(U/R)	2 908	3 185	3 657	1 534	1 675	1 688	2.72	2.72	1 067.5	563.1
Urban part	(U)	2 644	(X)	(X)	1 390	(X)	(X)	1.33	1.33	1 991.4	1 046.9
Rural part	(R)	264	(X)	(X)	144	(X)	(X)	1.40	1.40	189.1	103.1
Shady Hollow CDP, Travis County	(U/R)	5 140	(X)	(X)	1 675	(X)	(X)	5.37	5.37	957.3	311.9
Urban part	(U)	4 759	(X)	(X)	1 561	(X)	(X)	1.98	1.98	2 407.8	789.8
Rural part	(R)	381	(X)	(X)	114	(X)	(X)	3.39	3.39	112.3	33.6
Shady Shores town, Denton County	(U/R)	1 461	1 045	813	592	430	381	2.90	2.90	504.1	204.3
Urban part	(U)	1 045	(X)	(X)	415	(X)	(X)	1.35	1.35	776.4	308.3
Rural part	(R)	416	(X)	(X)	177	(X)	(X)	1.56	1.55	268.0	114.0
Shallowater city, Lubbock County	(U/R)	2 086	1 708	1 932	784	624	664	0.92	0.92	2 272.7	854.2
Urban part	(U)	2 086	(X)	(X)	784	(X)	(X)	0.90	0.90	2 313.5	869.5
Rural part	(R)	–	(X)	(X)	–	(X)	(X)	0.02	0.02	–	–
Shamrock city, Wheeler County	(R)	2 029	2 286	2 834	1 072	1 232	1 349	2.07	2.07	979.7	517.6
Shavano Park city, Bexar County	(U)	1 754	1 708	1 448	652	624	491	1.77	1.77	990.9	368.3
Sheldon CDP, Harris County	(U/R)	1 831	1 653	2 031	600	558	593	2.58	2.58	709.0	232.3
Urban part	(U)	1 743	(X)	(X)	558	(X)	(X)	1.06	1.06	1 651.8	528.8
Rural part	(R)	88	(X)	(X)	42	(X)	(X)	1.53	1.53	57.6	27.5
Shenandoah city, Montgomery County	(U/R)	1 503	1 718	1 793	532	512	502	1.26	1.26	1 191.1	421.6
Urban part	(U)	1 494	(X)	(X)	511	(X)	(X)	0.84	0.84	1 789.1	611.9
Rural part	(R)	9	(X)	(X)	21	(X)	(X)	0.43	0.43	21.1	49.2
Shepherd city, San Jacinto County	(R)	2 029	1 812	1 674	853	791	709	6.12	6.11	331.8	139.5
Sherman city, Grayson County	(U/R)	35 082	r 31 584	30 413	14 926	r 14 256	12 890	38.62	38.55	910.0	387.2
Urban part	(U)	33 861	(X)	(X)	14 447	(X)	(X)	17.00	16.93	1 999.7	853.2
Rural part	(R)	1 221	(X)	(X)	479	(X)	(X)	21.62	21.62	56.5	22.2
Shiner city, Lavaca County	(R)	2 070	2 074	2 213	1 016	1 017	979	2.44	2.44	849.9	417.1
Shoreacres city, Harris County	(U/R)	1 488	1 316	1 260	594	493	432	0.90	0.90	1 656.1	661.1
Urban part	(U)	1 488	(X)	(X)	594	(X)	(X)	0.87	0.87	1 716.8	685.3
Rural part	(R)	–	(X)	(X)	–	(X)	(X)	0.04	0.03	–	–
Sienna Plantation CDP, Fort Bend County	(R)	1 896	(X)	(X)	665	(X)	(X)	16.45	16.15	117.4	41.2
Sierra Blanca CDP, Hudspeth County	(R)	533	(X)	(X)	227	(X)	(X)	4.10	4.07	131.0	55.8
Siesta Shores CDP, Zapata County	(U/R)	890	(X)	(X)	457	(X)	(X)	0.63	0.63	1 418.1	728.2
Urban part	(U)	883	(X)	(X)	448	(X)	(X)	0.58	0.58	1 511.3	766.8
Rural part	(R)	7	(X)	(X)	9	(X)	(X)	0.04	0.04	161.6	207.7
Silsbee city, Hardin County	(U/R)	6 393	6 368	7 684	2 662	2 659	2 944	7.53	7.53	849.0	353.5
Urban part	(U)	5 827	(X)	(X)	2 442	(X)	(X)	4.62	4.62	1 262.5	529.1
Rural part	(R)	566	(X)	(X)	220	(X)	(X)	2.91	2.91	194.2	75.5
Silverton city, Briscoe County	(R)	771	779	918	362	382	423	1.01	1.01	766.4	359.8
Simonton city, Fort Bend County	(R)	718	717	603	282	281	221	2.03	2.03	354.4	139.2
Sinton city, San Patricio County	(U/R)	5 676	5 549	6 044	2 026	2 031	2 079	2.20	2.20	2 582.0	921.6
Urban part	(U)	5 676	(X)	(X)	2 026	(X)	(X)	2.02	2.02	2 812.9	1 004.1
Rural part	(R)	–	(X)	(X)	–	(X)	(X)	0.18	0.18	–	–
Skellytown town, Carson County	(R)	610	664	899	283	314	345	0.43	0.43	1 416.5	657.2
Skidmore CDP, Bee County	(R)	1 013	(X)	(X)	427	(X)	(X)	10.52	10.51	96.4	40.6
Slaton city, Lubbock County	(U/R)	6 109	6 078	6 804	2 565	2 440	2 481	5.42	5.42	1 126.7	473.1
Urban part	(U)	6 055	(X)	(X)	2 543	(X)	(X)	3.62	3.62	1 670.9	701.8
Rural part	(R)	54	(X)	(X)	22	(X)	(X)	1.80	1.80	30.0	12.2
Smiley city, Gonzales County	(R)	453	463	505	202	192	190	0.52	0.52	869.8	387.9

Table 6. Population and Housing Units: 1980 to 2000; and Area Measurements and Density: 2000—Con.

[For information concerning historical counts, see "User Notes." A place or place part is designated as (U) if it has entirely urban land area, as (R) if it has entirely rural land area, or as (U/R) if it has both urban land area and rural land area. An entity shown as entirely urban (U) may have rural water area, which is not included in the total area shown. An entity with land area rounding to less than 0.01 in square miles (shown as "–") has a small amount of land area in square meters (less than 12,949 square meters). Density computed using land area. For information on nonsampling error and definitions, see text]

State Place and [in Selected States] County Subdivision	2000 urban (U) or rural (R) land area	Population			Housing units			2000 area measurements in square miles		2000 average per square mile	
		2000	1990	1980	2000	1990	1980	Total area	Land area	Population	Housing units
The State—Con.											
Smithville city, Bastrop County	(U/R)	3 901	3 196	3 470	1 672	1 554	1 559	3.53	3.51	1 112.7	476.9
Urban part	(U)	3 810	(X)	(X)	1 621	(X)	(X)	2.11	2.11	1 808.1	769.3
Rural part	(R)	91	(X)	(X)	51	(X)	(X)	1.43	1.40	65.1	36.5
Smyer town, Hockley County	(R)	480	442	455	215	175	159	0.78	0.78	617.3	276.5
Snook city, Burleson County	(R)	568	489	408	252	216	164	2.01	2.01	282.6	125.4
Snyder city, Scurry County	(U/R)	10 783	12 195	12 705	5 013	5 231	4 849	8.60	8.58	1 256.8	584.3
Urban part	(U)	10 555	(X)	(X)	4 889	(X)	(X)	6.05	6.05	1 744.5	808.0
Rural part	(R)	228	(X)	(X)	124	(X)	(X)	2.55	2.53	90.1	49.0
Socorro city, El Paso County	(U/R)	27 152	22 995	(X)	7 140	5 449	(X)	17.51	17.51	1 551.0	407.8
Urban part	(U)	26 930	(X)	(X)	7 079	(X)	(X)	15.98	15.98	1 685.3	443.0
Rural part	(R)	222	(X)	(X)	61	(X)	(X)	1.53	1.53	145.3	39.9
Solis CDP, Cameron County	(U/R)	545	(X)	(X)	208	(X)	(X)	2.10	2.10	259.3	99.0
Urban part	(U)	351	(X)	(X)	150	(X)	(X)	0.39	0.39	895.6	382.7
Rural part	(R)	194	(X)	(X)	58	(X)	(X)	1.71	1.71	113.5	33.9
Somerset city, Bexar County	(R)	1 550	1 144	1 102	547	426	375	2.00	2.00	773.7	273.0
Somerville city, Burleson County	(R)	1 704	1 542	1 814	768	706	762	2.99	2.98	571.1	257.4
Sonora city, Sutton County	(U/R)	2 924	2 751	3 856	1 264	1 201	1 401	1.96	1.96	1 488.8	643.6
Urban part	(U)	2 883	(X)	(X)	1 230	(X)	(X)	1.30	1.30	2 216.9	945.8
Rural part	(R)	41	(X)	(X)	34	(X)	(X)	0.66	0.66	61.8	51.2
Sour Lake city, Hardin County	(R)	1 667	1 547	1 807	752	689	786	1.74	1.73	964.0	434.9
South Alamo CDP, Hidalgo County	(U/R)	3 101	(X)	(X)	703	(X)	(X)	2.02	2.02	1 536.2	348.3
Urban part	(U)	2 692	(X)	(X)	598	(X)	(X)	0.83	0.83	3 262.8	724.8
Rural part	(R)	409	(X)	(X)	105	(X)	(X)	1.19	1.19	342.7	88.0
South Fork Estates CDP, Jim Hogg County	(R)	47	(X)	(X)	21	(X)	(X)	3.37	3.37	14.0	6.2
South Houston city, Harris County	(U)	15 833	14 207	13 293	4 947	4 818	4 621	3.03	3.03	5 231.2	1 634.5
Southlake city	(U/R)	21 519	r 7 082	2 808	6 614	r 2 451	988	22.45	21.89	983.0	302.1
Urban part	(U)	21 163	(X)	(X)	6 484	(X)	(X)	19.30	19.30	1 096.6	336.0
Rural part	(R)	356	(X)	(X)	130	(X)	(X)	3.15	2.59	137.3	50.1
Denton County	(U/R)	434	242	16	171	111	5	3.05	2.49	174.2	68.6
Urban part	(U)	78	(X)	(X)	41	(X)	(X)	0.01	0.01	9 394.9	4 938.4
Rural part	(R)	356	(X)	(X)	130	(X)	(X)	3.04	2.48	143.4	52.3
Tarrant County	(U/R)	21 085	r 6 840	2 792	6 443	r 2 340	983	19.40	19.40	1 086.8	332.1
Urban part	(U)	21 085	(X)	(X)	6 443	(X)	(X)	19.29	19.29	1 093.0	334.0
Rural part	(R)	–	(X)	(X)	–	(X)	(X)	0.11	0.11	–	–
Southmayd city, Grayson County	(R)	992	643	318	371	247	128	2.30	2.30	432.2	161.6
South Mountain town, Coryell County	(R)	412	301	(X)	161	118	(X)	1.63	1.63	252.9	98.8
South Padre Island town, Cameron County	(U/R)	2 422	1 677	791	4 685	4 082	703	1.89	1.81	1 335.9	2 584.1
Urban part	(U)	2 348	(X)	(X)	4 551	(X)	(X)	1.56	1.56	1 508.6	2 924.1
Rural part	(R)	74	(X)	(X)	134	(X)	(X)	0.34	0.26	288.3	522.1
South Point CDP, Cameron County	(U/R)	1 118	(X)	(X)	291	(X)	(X)	1.34	1.28	870.1	226.5
Urban part	(U)	889	(X)	(X)	231	(X)	(X)	0.75	0.70	1 275.7	331.5
Rural part	(R)	229	(X)	(X)	60	(X)	(X)	0.59	0.59	389.4	102.0
Southside Place city, Harris County	(U)	1 546	1 392	1 366	647	680	731	0.25	0.25	6 270.9	2 624.4
South Toledo Bend CDP, Newton County	(R)	576	(X)	(X)	723	(X)	(X)	21.17	18.45	31.2	39.2
Spade CDP, Lamb County	(R)	100	(X)	(X)	49	(X)	(X)	1.96	1.96	51.0	25.0
Sparks CDP, El Paso County	(U)	2 974	1 276	(X)	793	313	(X)	1.34	1.34	2 214.0	590.3
Spearman city, Hansford County	(U/R)	3 021	3 197	3 413	1 278	1 385	1 401	2.09	2.09	1 445.0	611.3
Urban part	(U)	3 021	(X)	(X)	1 278	(X)	(X)	1.79	1.79	1 687.8	714.0
Rural part	(R)	–	(X)	(X)	–	(X)	(X)	0.30	0.30	–	–
Splendora city, Montgomery County	(U/R)	1 275	745	721	470	309	288	2.11	2.11	603.8	222.6
Urban part	(U)	1 105	(X)	(X)	406	(X)	(X)	1.38	1.38	800.1	294.0
Rural part	(R)	170	(X)	(X)	64	(X)	(X)	0.73	0.73	232.7	87.6
Spofford city, Kinney County	(R)	75	68	77	38	39	32	0.25	0.25	298.8	151.4
Spring CDP, Harris County	(U/R)	36 385	33 111	(X)	12 714	11 469	(X)	23.97	23.94	1 520.0	531.1
Urban part	(U)	35 037	(X)	(X)	12 271	(X)	(X)	17.14	17.12	2 046.7	716.8
Rural part	(R)	1 348	(X)	(X)	443	(X)	(X)	6.82	6.82	197.7	65.0
Spring Garden-Terra Verde CDP, Nueces County	(R)	693	(X)	(X)	211	(X)	(X)	3.03	3.03	228.7	69.6
Springlake town, Lamb County	(R)	135	132	222	68	69	84	1.02	1.02	132.6	66.8
Springtown city, Parker County	(R)	2 062	1 740	1 658	842	745	654	2.76	2.76	747.4	305.2
Spring Valley city, Harris County	(U)	3 611	3 392	3 353	1 410	1 345	1 225	1.31	1.31	2 755.0	1 075.7
Spur city, Dickens County	(R)	1 088	1 300	1 690	641	714	780	1.62	1.62	673.4	396.7
Stafford city	(U)	15 681	r 8 395	4 755	6 390	r 3 209	1 660	6.98	6.98	2 247.1	915.7
Fort Bend County	(U)	15 371	r 8 088	4 526	6 291	r 3 119	1 584	6.91	6.91	2 225.7	910.9
Harris County	(U)	310	307	229	99	90	76	0.07	0.07	4 289.5	1 369.9
Stagecoach town, Montgomery County	(U/R)	455	340	349	162	118	107	1.19	1.14	399.9	142.4
Urban part	(U)	359	(X)	(X)	128	(X)	(X)	0.83	0.79	452.0	161.1
Rural part	(R)	96	(X)	(X)	34	(X)	(X)	0.36	0.34	279.6	99.0

Table 6. Population and Housing Units: 1980 to 2000; and Area Measurements and Density: 2000—Con.

[For information concerning historical counts, see "User Notes." A place or place part is designated as (U) if it has entirely urban land area, as (R) if it has entirely rural land area, or as (U/R) if it has both urban land area and rural land area. An entity shown as entirely urban (U) may have rural water area, which is not included in the total area shown. An entity with land area rounding to less than 0.01 in square miles (shown as "–") has a small amount of land area in square meters (less than 12,949 square meters). Density computed using land area. For information on nonsampling error and definitions, see text]

State Place and [in Selected States] County Subdivision	2000 urban (U) or rural (R) land area	Population			Housing units			2000 area measurements in square miles		2000 average per square mile	
		2000	1990	1980	2000	1990	1980	Total area	Land area	Population	Housing units
The State—Con.											
Stamford city	(U/R)	3 636	3 817	4 542	1 713	1 856	1 955	12.85	5.96	610.2	287.5
Urban part	(U)	3 478	(X)	(X)	1 560	(X)	(X)	1.79	1.79	1 937.8	869.2
Rural part	(R)	158	(X)	(X)	153	(X)	(X)	11.05	4.16	37.9	36.7
Haskell County	(R)	43	36	45	72	48	40	9.57	2.73	15.7	26.3
Jones County	(U/R)	3 593	3 781	4 497	1 641	1 808	1 915	3.28	3.22	1 114.3	508.9
Urban part	(U)	3 478	(X)	(X)	1 560	(X)	(X)	1.79	1.79	1 937.8	869.2
Rural part	(R)	115	(X)	(X)	81	(X)	(X)	1.48	1.43	80.4	56.7
Stanton city, Martin County	(U/R)	2 556	2 576	2 314	1 002	999	868	1.77	1.75	1 458.1	571.6
Urban part	(U)	2 450	(X)	(X)	957	(X)	(X)	0.94	0.93	2 629.8	1 027.2
Rural part	(R)	106	(X)	(X)	45	(X)	(X)	0.82	0.82	129.1	54.8
Star Harbor city, Henderson County	(U)	416	368	310	268	228	186	0.49	0.49	843.0	543.1
Stephenville city, Erath County	(U/R)	14 921	13 502	11 881	6 632	6 333	5 218	10.04	10.03	1 488.3	661.5
Urban part	(U)	14 834	(X)	(X)	6 585	(X)	(X)	8.11	8.11	1 828.9	811.9
Rural part	(R)	87	(X)	(X)	47	(X)	(X)	1.93	1.91	45.4	24.5
Sterling City city, Sterling County	(R)	1 081	1 096	915	467	465	379	0.98	0.98	1 105.9	477.7
Stinnett city, Hutchinson County	(R)	1 936	2 166	2 222	870	945	858	1.99	1.99	972.8	437.2
Stockdale city, Wilson County	(R)	1 398	1 268	1 265	556	509	477	1.62	1.62	865.3	344.2
Stonewall CDP, Gillespie County	(R)	469	(X)	(X)	203	(X)	(X)	15.17	15.17	30.9	13.4
Stowell CDP, Chambers County	(U/R)	1 572	1 419	1 498	619	548	549	10.29	9.90	158.7	62.5
Urban part	(U)	729	(X)	(X)	283	(X)	(X)	1.03	1.03	707.3	274.6
Rural part	(R)	843	(X)	(X)	336	(X)	(X)	9.26	8.87	95.0	37.9
Stratford city, Sherman County	(R)	1 991	1 781	1 917	794	791	763	2.03	2.03	980.2	390.9
Strawn city, Palo Pinto County	(R)	739	709	694	354	359	348	0.79	0.79	938.1	449.4
Streetman town	(R)	203	260	415	128	160	225	0.49	0.48	421.6	265.8
Freestone County	(R)	202	260	396	127	160	216	0.44	0.44	461.3	290.0
Navarro County	(R)	1	–	19	1	–	9	0.04	0.04	22.9	22.9
Study Butte-Terlingua CDP, Brewster County	(R)	267	(X)	(X)	122	(X)	(X)	15.95	15.95	16.7	7.6
Sudan city, Lamb County	(R)	1 039	983	1 091	460	458	436	0.91	0.91	1 145.3	507.1
Sugar Land city, Fort Bend County	(U/R)	63 328	r 24 549	8 826	21 090	r 8 584	2 801	24.92	24.09	2 629.1	875.6
Urban part	(U)	63 328	(X)	(X)	21 090	(X)	(X)	22.85	22.06	2 871.0	956.1
Rural part	(R)	–	(X)	(X)	–	(X)	(X)	2.07	2.03	–	–
Sullivan City city, Hidalgo County	(U/R)	3 998	(X)	(X)	1 136	(X)	(X)	3.58	3.58	1 117.1	317.4
Urban part	(U)	3 613	(X)	(X)	1 003	(X)	(X)	2.16	2.16	1 674.9	465.0
Rural part	(R)	385	(X)	(X)	133	(X)	(X)	1.42	1.42	270.8	93.5
Sulphur Springs city, Hopkins County	(U/R)	14 551	14 062	12 804	6 492	6 375	5 351	21.04	17.86	814.8	363.5
Urban part	(U)	13 064	(X)	(X)	5 976	(X)	(X)	7.57	7.48	1 746.3	798.8
Rural part	(R)	1 487	(X)	(X)	516	(X)	(X)	13.47	10.38	143.3	49.7
Sundown city, Hockley County	(R)	1 505	1 759	1 511	575	637	532	1.51	1.51	995.0	380.1
Sunnyvale town, Dallas County	(U/R)	2 693	2 228	1 404	928	775	486	16.75	16.75	160.8	55.4
Urban part	(U)	1 113	(X)	(X)	359	(X)	(X)	0.79	0.79	1 413.3	455.9
Rural part	(R)	1 580	(X)	(X)	569	(X)	(X)	15.96	15.96	99.0	35.7
Sunray city, Moore County	(R)	1 950	1 729	1 952	772	726	710	1.69	1.69	1 154.0	456.9
Sunrise Beach Village city, Llano County	(R)	704	497	420	776	712	612	2.29	1.65	425.5	469.0
Sunset city, Montague County	(R)	339	(X)	(X)	151	(X)	(X)	1.06	1.06	318.8	142.0
Sunset Valley city, Travis County	(U)	365	327	420	154	133	110	1.38	1.38	265.0	111.8
Sun Valley city, Lamar County	(R)	51	60	76	31	30	28	0.15	0.15	332.0	201.8
Surfside Beach city, Brazoria County	(R)	763	611	577	879	868	914	2.24	1.78	427.7	492.7
Sweeny city, Brazoria County	(U/R)	3 624	3 297	3 538	1 444	1 286	1 320	1.86	1.86	1 946.6	775.6
Urban part	(U)	3 555	(X)	(X)	1 412	(X)	(X)	1.54	1.54	2 302.0	914.3
Rural part	(R)	69	(X)	(X)	32	(X)	(X)	0.32	0.32	217.4	100.8
Sweetwater city, Nolan County	(U/R)	11 415	11 967	12 242	5 202	5 282	5 223	10.02	10.02	1 139.4	519.2
Urban part	(U)	11 171	(X)	(X)	5 084	(X)	(X)	6.81	6.81	1 640.6	746.6
Rural part	(R)	244	(X)	(X)	118	(X)	(X)	3.21	3.21	76.0	36.8
Taft city, San Patricio County	(U/R)	3 396	3 222	3 686	1 214	1 210	1 191	1.50	1.50	2 266.1	810.1
Urban part	(U)	3 322	(X)	(X)	1 190	(X)	(X)	1.26	1.26	2 645.4	947.6
Rural part	(R)	74	(X)	(X)	24	(X)	(X)	0.24	0.24	304.7	98.8
Taft Southwest CDP, San Patricio County	(U)	1 721	2 012	2 133	532	551	516	0.60	0.60	2 845.2	879.5
Tahoka city, Lynn County	(U/R)	2 910	2 868	3 262	1 194	1 222	1 235	2.40	2.40	1 213.9	498.1
Urban part	(U)	2 834	(X)	(X)	1 167	(X)	(X)	1.52	1.51	1 871.8	770.8
Rural part	(R)	76	(X)	(X)	27	(X)	(X)	0.88	0.88	86.0	30.6
Talco city, Titus County	(R)	570	592	751	277	266	330	0.77	0.77	743.0	361.1
Talty city, Kaufman County	(R)	1 028	(X)	(X)	338	(X)	(X)	2.99	2.99	344.3	113.2
Tatum city	(R)	1 175	1 289	1 339	523	492	491	3.79	3.79	309.9	137.9
Panola County	(R)	215	255	275	104	93	92	1.28	1.28	168.1	81.3
Rusk County	(R)	960	1 034	1 064	419	399	399	2.51	2.51	382.1	166.8
Taylor city, Williamson County	(U/R)	13 575	11 472	10 619	5 079	4 727	4 183	13.56	13.53	1 003.2	375.3
Urban part	(U)	12 956	(X)	(X)	4 854	(X)	(X)	6.90	6.88	1 883.1	705.5
Rural part	(R)	619	(X)	(X)	225	(X)	(X)	6.67	6.65	93.1	33.8
Taylor Lake Village city, Harris County	(U)	3 694	r 3 352	3 669	1 364	r 1 187	1 130	1.39	1.24	2 974.2	1 098.2

Table 6. Population and Housing Units: 1980 to 2000; and Area Measurements and Density: 2000—Con.

[For information concerning historical counts, see "User Notes." A place or place part is designated as (U) if it has entirely urban land area, as (R) if it has entirely rural land area, or as (U/R) if it has both urban land area and rural land area. An entity shown as entirely urban (U) may have rural water area, which is not included in the total area shown. An entity with land area rounding to less than 0.01 in square miles (shown as "–") has a small amount of land area in square meters (less than 12,949 square meters). Density computed using land area. For information on nonsampling error and definitions, see text]

State Place and [in Selected States] County Subdivision	2000 urban (U) or rural (R) land area	Population			Housing units			2000 area measurements in square miles		2000 average per square mile	
		2000	1990	1980	2000	1990	1980	Total area	Land area	Population	Housing units
The State—Con.											
Teague city, Freestone County	(U/R)	4 557	3 268	3 390	1 526	1 532	1 544	3.44	3.44	1 325.4	443.9
Urban part	(U)	4 388	(X)	(X)	1 436	(X)	(X)	2.36	2.36	1 857.2	607.8
Rural part	(R)	169	(X)	(X)	90	(X)	(X)	1.08	1.08	157.1	83.7
Tehuacana town, Limestone County	(R)	307	322	265	147	149	142	1.61	1.61	190.3	91.1
Temple city, Bell County	(U/R)	54 514	r 46 150	42 354	23 511	r 20 729	17 298	65.44	65.35	834.2	359.8
Urban part	(U)	51 484	(X)	(X)	22 305	(X)	(X)	26.90	26.84	1 918.3	831.1
Rural part	(R)	3 030	(X)	(X)	1 206	(X)	(X)	38.54	38.51	78.7	31.3
Tenaha town, Shelby County	(R)	1 046	1 072	1 005	489	450	420	3.97	3.95	264.9	123.8
Terrell city, Kaufman County	(U/R)	13 606	12 490	13 269	5 032	4 735	4 601	18.65	18.31	742.9	274.8
Urban part	(U)	11 392	(X)	(X)	4 139	(X)	(X)	4.66	4.66	2 445.5	888.5
Rural part	(R)	2 214	(X)	(X)	893	(X)	(X)	13.99	13.66	162.1	65.4
Terrell Hills city, Bexar County	(U)	5 019	4 592	4 644	2 011	1 971	1 946	1.66	1.66	3 032.6	1 215.1
Texarkana city, Bowie County	(U/R)	34 782	r 31 658	31 271	15 105	r 14 314	13 058	25.73	25.63	1 357.3	589.4
Urban part	(U)	34 674	(X)	(X)	15 063	(X)	(X)	24.73	24.64	1 407.4	611.4
Rural part	(R)	108	(X)	(X)	42	(X)	(X)	1.00	0.99	109.1	42.4
Texas City city	(U/R)	41 521	40 822	41 201	16 715	16 676	14 967	167.23	62.37	665.7	268.0
Urban part	(U)	39 230	(X)	(X)	16 002	(X)	(X)	13.36	13.32	2 946.0	1 201.7
Rural part	(R)	2 291	(X)	(X)	713	(X)	(X)	153.87	49.05	46.7	14.5
Chambers County	(R)	–	(X)	(X)	–	(X)	(X)	22.07	0.08	–	–
Galveston County	(U/R)	41 521	40 822	41 201	16 715	16 676	14 967	145.16	62.29	666.5	268.3
Urban part	(U)	39 230	(X)	(X)	16 002	(X)	(X)	13.36	13.32	2 946.0	1 201.7
Rural part	(R)	2 291	(X)	(X)	713	(X)	(X)	131.80	48.98	46.8	14.6
Texhoma city, Sherman County	(R)	371	291	358	155	149	155	1.89	1.89	196.3	82.0
Texline town, Dallam County	(R)	511	425	477	227	204	235	1.01	1.01	504.2	224.0
The Colony city, Denton County	(U/R)	26 531	22 113	11 586	8 812	7 151	4 006	15.74	13.66	1 942.1	645.0
Urban part	(U)	26 314	(X)	(X)	8 723	(X)	(X)	7.64	7.64	3 443.7	1 141.6
Rural part	(R)	217	(X)	(X)	89	(X)	(X)	8.09	6.02	36.0	14.8
The Hills village, Travis County	(U/R)	1 492	(X)	(X)	657	(X)	(X)	1.07	1.07	1 400.6	616.7
Urban part	(U)	1 492	(X)	(X)	657	(X)	(X)	1.06	1.06	1 410.2	621.0
Rural part	(R)	–	(X)	(X)	–	(X)	(X)	0.01	0.01	–	–
The Woodlands CDP, Montgomery County	(U/R)	55 649	29 205	8 443	21 014	11 389	3 408	23.88	23.41	2 377.3	897.7
Urban part	(U)	55 492	(X)	(X)	20 910	(X)	(X)	22.93	22.46	2 470.5	930.9
Rural part	(R)	157	(X)	(X)	104	(X)	(X)	0.95	0.95	165.7	109.8
Thompsons town, Fort Bend County	(R)	236	r 174	240	114	r 76	87	8.37	6.19	38.1	18.4
Thorndale city	(R)	1 278	1 092	1 300	542	516	527	0.98	0.98	1 307.2	554.4
Milam County	(R)	1 278	1 092	1 296	542	516	525	0.98	0.97	1 313.0	556.8
Williamson County	(R)	–	–	4	–	–	2	–	–	–	–
Thornton town, Limestone County	(R)	525	540	498	248	260	258	1.00	0.99	529.5	250.1
Thorntonville town, Ward County	(U/R)	442	693	717	220	298	284	0.78	0.78	564.7	281.1
Urban part	(U)	393	(X)	(X)	200	(X)	(X)	0.44	0.44	896.6	456.3
Rural part	(R)	49	(X)	(X)	20	(X)	(X)	0.34	0.34	142.3	58.1
Thrall city, Williamson County	(R)	710	550	573	264	232	229	0.41	0.41	1 746.8	649.5
Three Rivers city, Live Oak County	(R)	1 878	1 889	2 133	876	807	848	1.45	1.44	1 299.7	606.2
Throckmorton town, Throckmorton County	(R)	905	1 036	1 174	477	554	556	1.68	1.68	539.4	284.3
Tierra Bonita CDP, Cameron County	(U/R)	160	(X)	(X)	41	(X)	(X)	1.03	1.03	155.2	39.8
Urban part	(U)	108	(X)	(X)	28	(X)	(X)	0.13	0.13	801.1	207.7
Rural part	(R)	52	(X)	(X)	13	(X)	(X)	0.90	0.90	58.0	14.5
Tierra Grande CDP, Nueces County	(R)	362	(X)	(X)	116	(X)	(X)	4.71	4.71	76.9	24.6
Tiki Island village, Galveston County	(U/R)	1 016	537	(X)	746	441	(X)	1.35	0.65	1 567.7	1 151.1
Urban part	(U)	1 016	(X)	(X)	746	(X)	(X)	0.64	0.64	1 590.4	1 167.8
Rural part	(R)	–	(X)	(X)	–	(X)	(X)	0.71	0.01	–	–
Timbercreek Canyon village, Randall County	(R)	406	277	(X)	158	101	(X)	1.84	1.84	220.9	86.0
Timberwood Park CDP, Bexar County	(U/R)	5 889	2 578	(X)	2 065	932	(X)	19.04	19.03	309.5	108.5
Urban part	(U)	3 494	(X)	(X)	1 171	(X)	(X)	3.62	3.62	964.1	323.1
Rural part	(R)	2 395	(X)	(X)	894	(X)	(X)	15.42	15.40	155.5	58.0
Timpson city, Shelby County	(R)	1 094	1 029	1 164	559	542	557	2.51	2.50	437.3	223.4
Tioga town, Grayson County	(R)	754	625	511	314	298	237	1.24	1.23	611.7	254.8
Tira town, Hopkins County	(R)	248	237	249	117	107	106	1.44	1.44	172.4	81.3
Toco city, Lamar County	(R)	89	127	164	35	36	37	0.17	0.17	523.7	205.9
Todd Mission city, Grimes County	(R)	146	54	(X)	75	51	(X)	2.11	2.10	69.7	35.8
Tolar city, Hood County	(R)	504	523	415	217	214	181	0.91	0.91	553.2	238.2
Tomball city	(U/R)	9 089	6 370	3 996	4 009	2 727	1 477	10.16	10.15	895.4	395.0
Urban part	(U)	8 391	(X)	(X)	3 743	(X)	(X)	5.34	5.34	1 572.5	701.4
Rural part	(R)	698	(X)	(X)	266	(X)	(X)	4.82	4.81	145.0	55.3
Harris County	(U/R)	9 089	6 370	3 996	4 009	2 727	1 477	10.09	10.09	900.9	397.4
Urban part	(U)	8 391	(X)	(X)	3 743	(X)	(X)	5.30	5.30	1 583.1	706.2
Rural part	(R)	698	(X)	(X)	266	(X)	(X)	4.79	4.79	145.8	55.5
Montgomery County	(U/R)	–	–	(X)	–	–	(X)	0.06	0.06	–	–
Urban part	(U)	–	(X)	(X)	–	(X)	(X)	0.04	0.04	–	–
Rural part	(R)	–	(X)	(X)	–	(X)	(X)	0.03	0.03	–	–
Tom Bean city, Grayson County	(R)	941	827	811	380	363	313	1.41	1.41	667.0	269.4

U.S. Census Bureau, Census 2000

Table 6. **Population and Housing Units: 1980 to 2000; and Area Measurements and Density: 2000**—Con.

[For information concerning historical counts, see "User Notes." A place or place part is designated as (U) if it has entirely urban land area, as (R) if it has entirely rural land area, or as (U/R) if it has both urban land area and rural land area. An entity shown as entirely urban (U) may have rural water area, which is not included in the total area shown. An entity with land area rounding to less than 0.01 in square miles (shown as "–") has a small amount of land area in square meters (less than 12,949 square meters). Density computed using land area. For information on nonsampling error and definitions, see text]

State Place and [in Selected States] County Subdivision	2000 urban (U) or rural (R) land area	Population			Housing units			2000 area measurements in square miles		2000 average per square mile	
		2000	1990	1980	2000	1990	1980	Total area	Land area	Population	Housing units
The State—Con.											
Tool city, Henderson County	(U/R)	2 275	1 712	1 464	1 416	1 354	955	3.62	3.61	630.6	392.5
Urban part	(U)	2 156	(X)	(X)	1 350	(X)	(X)	2.83	2.82	763.9	478.4
Rural part	(R)	119	(X)	(X)	66	(X)	(X)	0.80	0.79	151.5	84.0
Tornillo CDP, El Paso County	(U/R)	1 609	(X)	(X)	437	(X)	(X)	3.42	3.42	470.4	127.8
Urban part	(U)	1 361	(X)	(X)	367	(X)	(X)	0.52	0.52	2 625.2	707.9
Rural part	(R)	248	(X)	(X)	70	(X)	(X)	2.90	2.90	85.5	24.1
Toyah town, Reeves County	(R)	100	115	165	72	66	111	1.62	1.62	61.6	44.3
Tradewinds CDP, San Patricio County	(R)	163	(X)	(X)	54	(X)	(X)	1.08	1.08	151.1	50.1
Trent town, Taylor County	(R)	318	319	313	150	137	165	0.41	0.41	775.7	365.9
Trenton city, Fannin County	(R)	662	655	691	313	301	293	1.59	1.59	416.8	197.1
Trinidad city, Henderson County	(R)	1 091	1 056	1 130	474	471	472	15.09	14.86	73.4	31.9
Trinity city, Trinity County	(R)	2 721	2 648	2 620	1 284	1 289	1 262	3.78	3.78	720.2	339.9
Trophy Club town	(U/R)	6 350	3 922	(X)	2 483	1 583	(X)	4.06	4.05	1 568.0	613.1
Urban part	(U)	5 902	(X)	(X)	2 259	(X)	(X)	2.46	2.46	2 403.6	920.0
Rural part	(R)	448	(X)	(X)	224	(X)	(X)	1.61	1.59	281.0	140.5
Denton County	(U/R)	6 350	3 922	(X)	2 483	1 583	(X)	4.05	4.04	1 570.8	614.2
Urban part	(U)	5 902	(X)	(X)	2 259	(X)	(X)	2.45	2.45	2 410.9	922.8
Rural part	(R)	448	(X)	(X)	224	(X)	(X)	1.61	1.59	281.0	140.5
Tarrant County	(U)	–	–	(X)	–	–	(X)	0.01	0.01	–	–
Troup city	(R)	1 949	1 659	1 911	839	748	816	2.35	2.35	829.9	357.3
Cherokee County	(R)	40	33	64	23	18	31	0.28	0.28	140.5	80.8
Smith County	(R)	1 909	1 626	1 847	816	730	785	2.06	2.06	925.1	395.4
Troy city, Bell County	(R)	1 378	1 395	1 353	527	546	468	3.56	3.56	387.5	148.2
Tuleta CDP, Bee County	(R)	292	(X)	(X)	135	(X)	(X)	4.48	4.48	65.2	30.1
Tulia city, Swisher County	(U/R)	5 117	r 4 703	5 033	1 898	r 1 976	1 951	3.53	3.53	1 447.6	537.0
Urban part	(U)	4 988	(X)	(X)	1 844	(X)	(X)	2.16	2.16	2 306.8	852.8
Rural part	(R)	129	(X)	(X)	54	(X)	(X)	1.37	1.37	94.0	39.3
Tulsita CDP, Bee County	(R)	20	(X)	(X)	15	(X)	(X)	1.99	1.99	10.0	7.5
Turkey city, Hall County	(R)	494	507	644	274	282	315	0.82	0.82	598.9	332.2
Tuscola city, Taylor County	(R)	714	620	660	307	322	285	0.74	0.74	971.2	417.6
Tye city, Taylor County	(U/R)	1 158	1 088	1 394	582	492	559	4.66	4.66	248.3	124.8
Urban part	(U)	370	(X)	(X)	159	(X)	(X)	0.36	0.36	1 016.9	437.0
Rural part	(R)	788	(X)	(X)	423	(X)	(X)	4.30	4.30	183.2	98.4
Tyler city, Smith County	(U/R)	83 650	75 450	70 508	35 337	32 860	28 404	49.42	49.30	1 696.7	716.7
Urban part	(U)	82 475	(X)	(X)	34 826	(X)	(X)	38.60	38.51	2 141.7	904.3
Rural part	(R)	1 175	(X)	(X)	511	(X)	(X)	10.82	10.79	108.9	47.3
Tynan CDP, Bee County	(R)	301	(X)	(X)	109	(X)	(X)	3.43	3.43	87.6	31.7
Uhland city	(R)	386	368	(X)	143	135	(X)	1.83	1.83	211.3	78.3
Caldwell County	(R)	123	153	(X)	43	47	(X)	0.30	0.30	410.7	143.6
Hays County	(R)	263	215	(X)	100	88	(X)	1.53	1.53	172.2	65.5
Uncertain city, Harrison County	(R)	150	194	176	137	148	200	0.51	0.51	294.1	268.7
Union Grove city, Upshur County	(U/R)	346	271	344	130	109	127	0.96	0.96	361.1	135.7
Urban part	(U)	103	(X)	(X)	35	(X)	(X)	0.12	0.12	871.7	296.2
Rural part	(R)	243	(X)	(X)	95	(X)	(X)	0.84	0.84	289.3	113.1
Universal City city, Bexar County	(U)	14 849	13 057	10 720	6 331	5 423	3 894	5.65	5.65	2 628.2	1 120.5
University Park city, Dallas County	(U)	23 324	22 259	22 254	8 492	8 983	9 043	3.73	3.72	6 269.2	2 282.5
Utopia CDP, Uvalde County	(R)	241	(X)	(X)	127	(X)	(X)	2.95	2.95	81.6	43.0
Uvalde city, Uvalde County	(U/R)	14 929	14 729	14 178	5 313	5 248	4 649	6.72	6.72	2 220.2	790.1
Urban part	(U)	14 878	(X)	(X)	5 297	(X)	(X)	5.18	5.18	2 873.2	1 023.0
Rural part	(R)	51	(X)	(X)	16	(X)	(X)	1.55	1.55	33.0	10.3
Uvalde Estates CDP, Uvalde County	(U/R)	1 972	(X)	(X)	627	(X)	(X)	13.73	13.71	143.8	45.7
Urban part	(U)	1 296	(X)	(X)	411	(X)	(X)	1.98	1.98	654.1	207.4
Rural part	(R)	676	(X)	(X)	216	(X)	(X)	11.75	11.73	57.6	18.4
Valentine town, Jeff Davis County	(R)	187	217	328	138	121	171	0.48	0.48	388.8	286.9
Valley Mills city	(R)	1 123	1 085	1 236	487	474	541	0.70	0.70	1 601.2	694.4
Bosque County	(R)	1 120	1 085	1 226	486	474	537	0.69	0.69	1 621.8	703.7
McLennan County	(R)	3	–	10	1	–	4	0.01	0.01	279.2	93.1
Valley View town, Cooke County	(R)	737	640	514	292	262	217	2.32	2.31	319.0	126.4
Val Verde Park CDP, Val Verde County	(U/R)	1 945	(X)	(X)	590	(X)	(X)	0.82	0.82	2 386.1	723.8
Urban part	(U)	1 941	(X)	(X)	589	(X)	(X)	0.81	0.81	2 407.3	730.5
Rural part	(R)	4	(X)	(X)	1	(X)	(X)	0.01	0.01	452.9	113.2
Van city, Van Zandt County	(R)	2 362	1 854	1 881	999	850	759	2.99	2.99	789.6	334.0
Van Alstyne city	(R)	2 502	2 090	1 860	1 005	942	821	3.41	3.41	733.5	294.6
Collin County	(R)	–	(X)	(X)	–	(X)	(X)	0.06	0.06	–	–
Grayson County	(R)	2 502	2 090	1 860	1 005	942	821	3.35	3.35	746.7	299.9
Vanderbilt CDP, Jackson County	(R)	411	(X)	(X)	163	(X)	(X)	1.89	1.89	217.2	86.1
Van Horn town, Culberson County	(R)	2 435	2 930	2 772	976	1 073	893	2.88	2.88	846.9	339.5
Van Vleck CDP, Matagorda County	(U/R)	1 411	1 534	1 157	578	552	373	3.17	3.17	444.4	182.1
Urban part	(U)	1 017	(X)	(X)	441	(X)	(X)	1.00	1.00	1 021.7	443.0
Rural part	(R)	394	(X)	(X)	137	(X)	(X)	2.18	2.18	180.8	62.9
Vega city, Oldham County	(R)	936	840	900	407	388	385	1.08	1.08	866.7	376.9

Table 6. **Population and Housing Units: 1980 to 2000; and Area Measurements and Density: 2000**—Con.

[For information concerning historical counts, see "User Notes." A place or place part is designated as (U) if it has entirely urban land area, as (R) if it has entirely rural land area, or as (U/R) if it has both urban land area and rural land area. An entity shown as entirely urban (U) may have rural water area, which is not included in the total area shown. An entity with land area rounding to less than 0.01 in square miles (shown as "–") has a small amount of land area in square meters (less than 12,949 square meters). Density computed using land area. For information on nonsampling error and definitions, see text]

State Place and [in Selected States] County Subdivision	2000 urban (U) or rural (R) land area	Population			Housing units			2000 area measurements in square miles		2000 average per square mile	
		2000	1990	1980	2000	1990	1980	Total area	Land area	Population	Housing units
The State—Con.											
Venus town	(R)	910	977	518	344	219	206	2.28	2.28	398.6	150.7
Ellis County	(R)	–	17	(X)	–	5	(X)	0.22	0.22	–	–
Johnson County	(R)	910	960	518	344	214	206	2.07	2.07	440.2	166.4
Vernon city, Wilbarger County	(U/R)	11 660	12 001	12 695	5 166	5 379	5 250	8.11	8.10	1 439.2	637.6
Urban part	(U)	11 201	(X)	(X)	4 957	(X)	(X)	5.36	5.36	2 090.0	924.9
Rural part	(R)	459	(X)	(X)	209	(X)	(X)	2.75	2.74	167.4	76.2
Victoria city, Victoria County	(U/R)	60 603	55 076	50 695	24 192	21 802	18 235	33.12	32.97	1 838.3	733.8
Urban part	(U)	59 789	(X)	(X)	23 701	(X)	(X)	21.72	21.67	2 759.4	1 093.9
Rural part	(R)	814	(X)	(X)	491	(X)	(X)	11.40	11.30	72.0	43.5
Vidor city, Orange County	(U/R)	11 440	10 935	11 834	4 652	4 294	4 368	10.57	10.56	1 083.6	440.6
Urban part	(U)	11 172	(X)	(X)	4 545	(X)	(X)	9.69	9.67	1 154.9	469.8
Rural part	(R)	268	(X)	(X)	107	(X)	(X)	0.88	0.88	303.2	121.1
Villa del Sol CDP, Cameron County	(R)	132	(X)	(X)	41	(X)	(X)	0.18	0.18	715.4	222.2
Villa Pancho CDP, Cameron County	(U)	386	(X)	(X)	107	(X)	(X)	0.30	0.30	1 277.3	354.1
Villa Verde CDP, Hidalgo County	(U)	891	(X)	(X)	228	(X)	(X)	0.38	0.38	2 367.8	605.9
Vinton village, El Paso County	(U/R)	1 892	605	372	520	208	134	2.43	2.43	779.9	214.4
Urban part	(U)	1 753	(X)	(X)	488	(X)	(X)	1.17	1.17	1 497.2	416.8
Rural part	(R)	139	(X)	(X)	32	(X)	(X)	1.26	1.26	110.8	25.5
Waco city, McLennan County	(U/R)	113 726	103 590	101 261	45 819	45 088	39 997	95.52	84.20	1 350.6	544.2
Urban part	(U)	109 733	(X)	(X)	44 276	(X)	(X)	41.11	41.10	2 670.1	1 077.4
Rural part	(R)	3 993	(X)	(X)	1 543	(X)	(X)	54.41	43.10	92.6	35.8
Waelder city, Gonzales County	(R)	947	745	942	413	407	404	1.29	1.28	740.4	322.9
Wake Village city, Bowie County	(U)	5 129	r 4 761	3 865	2 198	r 1 901	1 430	1.66	1.66	3 092.9	1 325.4
Waller city	(R)	2 092	1 493	1 241	842	673	543	1.49	1.49	1 401.1	563.9
Harris County	(R)	388	170	164	150	80	79	0.69	0.69	560.3	216.6
Waller County	(R)	1 704	1 323	1 077	692	593	464	0.80	0.80	2 128.3	864.3
Wallis city, Austin County	(R)	1 172	1 001	1 138	455	447	486	1.54	1.53	767.7	298.0
Walnut Springs city, Bosque County	(R)	755	716	613	312	330	282	1.33	1.33	566.4	234.1
Warren City city	(U/R)	343	250	281	124	99	98	1.77	1.77	194.0	70.1
Urban part	(U)	188	(X)	(X)	60	(X)	(X)	0.11	0.11	1 644.3	524.8
Rural part	(R)	155	(X)	(X)	64	(X)	(X)	1.65	1.65	93.7	38.7
Gregg County	(U/R)	332	241	279	120	95	97	1.58	1.58	210.5	76.1
Urban part	(U)	188	(X)	(X)	60	(X)	(X)	0.11	0.11	1 644.3	524.8
Rural part	(R)	144	(X)	(X)	60	(X)	(X)	1.46	1.46	98.5	41.0
Upshur County	(R)	11	9	2	4	4	1	0.19	0.19	57.6	20.9
Waskom city, Harrison County	(R)	2 068	1 812	1 821	894	809	703	2.76	2.76	750.0	324.2
Watauga city, Tarrant County	(U)	21 908	20 009	10 284	7 275	6 538	3 229	4.17	4.17	5 256.9	1 745.7
Waxahachie city, Ellis County	(U/R)	21 426	r 17 984	14 624	7 909	r 6 924	5 386	41.17	39.97	536.1	197.9
Urban part	(U)	19 781	(X)	(X)	7 323	(X)	(X)	10.79	10.70	1 848.0	684.1
Rural part	(R)	1 645	(X)	(X)	586	(X)	(X)	30.38	29.26	56.2	20.0
Weatherford city, Parker County	(U/R)	19 000	14 804	12 049	8 232	6 577	5 354	22.66	20.88	909.9	394.2
Urban part	(U)	17 325	(X)	(X)	7 559	(X)	(X)	14.88	13.17	1 316.0	574.2
Rural part	(R)	1 675	(X)	(X)	673	(X)	(X)	7.78	7.72	217.1	87.2
Webster city, Harris County	(U/R)	9 083	4 678	2 405	4 733	2 842	1 145	6.65	6.62	1 372.9	715.4
Urban part	(U)	9 078	(X)	(X)	4 730	(X)	(X)	5.52	5.48	1 655.5	862.6
Rural part	(R)	5	(X)	(X)	3	(X)	(X)	1.13	1.13	4.4	2.6
Weimar city, Colorado County	(R)	1 981	2 052	2 128	940	961	912	2.26	2.26	877.2	416.3
Weinert city, Haskell County	(R)	177	235	253	101	103	109	0.48	0.48	366.6	209.2
Weir city, Williamson County	(R)	591	220	(X)	229	92	(X)	1.59	1.59	371.0	143.7
Wellington city, Collingsworth County	(R)	2 275	2 456	3 043	1 162	1 299	1 367	1.36	1.36	1 670.4	853.2
Wellman city, Terry County	(R)	203	239	239	94	92	99	0.34	0.34	589.3	272.9
Wells town, Cherokee County	(R)	769	761	926	333	347	375	1.91	1.91	401.8	174.0
Wells Branch CDP, Travis County	(U)	11 271	7 094	(X)	5 625	3 894	(X)	2.54	2.53	4 456.3	2 224.0
Weslaco city, Hidalgo County	(U/R)	26 935	21 877	19 331	10 230	8 851	6 996	12.76	12.69	2 123.1	806.4
Urban part	(U)	26 786	(X)	(X)	10 178	(X)	(X)	11.96	11.89	2 253.1	856.1
Rural part	(R)	149	(X)	(X)	52	(X)	(X)	0.80	0.80	186.7	65.2
West city, McLennan County	(U/R)	2 692	2 515	2 485	1 143	1 159	1 077	1.56	1.56	1 731.1	735.0
Urban part	(U)	2 686	(X)	(X)	1 137	(X)	(X)	1.32	1.32	2 032.1	860.2
Rural part	(R)	6	(X)	(X)	6	(X)	(X)	0.23	0.23	25.7	25.7
Westbrook city, Mitchell County	(R)	203	237	298	103	140	125	0.40	0.40	504.3	255.9
West Columbia city, Brazoria County	(U/R)	4 255	4 372	4 109	1 755	1 788	1 575	2.56	2.56	1 661.9	685.5
Urban part	(U)	4 255	(X)	(X)	1 755	(X)	(X)	2.51	2.51	1 697.2	700.0
Rural part	(R)	–	(X)	(X)	–	(X)	(X)	0.05	0.05	–	–
Westdale CDP, Jim Wells County	(R)	295	(X)	(X)	106	(X)	(X)	3.78	3.78	78.0	28.0
Westlake town	(U/R)	207	185	214	87	62	81	6.68	6.59	31.4	13.2
Urban part	(U)	175	(X)	(X)	73	(X)	(X)	5.02	4.93	35.5	14.8
Rural part	(R)	32	(X)	(X)	14	(X)	(X)	1.66	1.66	19.2	8.4
Denton County	(U/R)	7	80	64	2	27	27	1.83	1.77	4.0	1.1
Urban part	(U)	7	(X)	(X)	2	(X)	(X)	1.74	1.68	4.2	1.2
Rural part	(R)	–	(X)	(X)	–	(X)	(X)	0.09	0.09	–	–
Tarrant County	(U/R)	200	105	150	85	35	54	4.85	4.82	41.5	17.6
Urban part	(U)	168	(X)	(X)	71	(X)	(X)	3.27	3.25	51.7	21.9
Rural part	(R)	32	(X)	(X)	14	(X)	(X)	1.57	1.57	20.3	8.9
West Lake Hills city, Travis County	(U)	3 116	2 542	2 166	1 185	1 046	838	3.73	3.73	835.7	317.8

U.S. Census Bureau, Census 2000

Table 6. **Population and Housing Units: 1980 to 2000; and Area Measurements and Density: 2000**—Con.

[For information concerning historical counts, see "User Notes." A place or place part is designated as (U) if it has entirely urban land area, as (R) if it has entirely rural land area, or as (U/R) if it has both urban land area and rural land area. An entity shown as entirely urban (U) may have rural water area, which is not included in the total area shown. An entity with land area rounding to less than 0.01 in square miles (shown as "–") has a small amount of land area in square meters (less than 12,949 square meters). Density computed using land area. For information on nonsampling error and definitions, see text]

State Place and [in Selected States] County Subdivision	2000 urban (U) or rural (R) land area	Population			Housing units			2000 area measurements in square miles		2000 average per square mile	
		2000	1990	1980	2000	1990	1980	Total area	Land area	Population	Housing units
The State—Con.											
West Livingston CDP, Polk County	(U/R)	6 612	(X)	(X)	2 285	(X)	(X)	23.98	23.94	276.2	95.4
Urban part	(U)	3 358	(X)	(X)	251	(X)	(X)	1.93	1.93	1 741.8	130.2
Rural part	(R)	3 254	(X)	(X)	2 034	(X)	(X)	22.05	22.01	147.8	92.4
Westminster city, Collin County	(R)	390	388	278	161	156	106	1.83	1.82	214.7	88.6
West Odessa CDP, Ector County	(U/R)	17 799	16 568	(X)	6 393	5 978	(X)	62.45	62.45	285.0	102.4
Urban part	(U)	12 959	(X)	(X)	4 762	(X)	(X)	16.94	16.94	764.9	281.1
Rural part	(R)	4 840	(X)	(X)	1 631	(X)	(X)	45.51	45.51	106.4	35.8
Weston city, Collin County	(R)	635	362	405	249	147	159	4.64	4.64	136.9	53.7
West Orange city, Orange County	(U/R)	4 111	4 187	4 610	1 876	1 841	1 847	3.20	3.17	1 297.5	592.1
Urban part	(U)	4 111	(X)	(X)	1 876	(X)	(X)	3.14	3.14	1 309.0	597.3
Rural part	(R)	–	(X)	(X)	–	(X)	(X)	0.06	0.03	–	–
Westover Hills town, Tarrant County	(U)	658	672	671	273	267	225	0.71	0.71	920.9	382.1
West Pearsall CDP, Frio County	(U)	349	(X)	(X)	127	(X)	(X)	0.08	0.08	4 553.6	1 657.0
West Sharyland CDP, Hidalgo County	(U)	2 947	(X)	(X)	743	(X)	(X)	2.31	2.31	1 275.5	321.6
West Tawakoni town, Hunt County	(R)	1 462	932	840	759	537	482	2.11	2.10	696.9	361.8
West University Place city, Harris County	(U)	14 211	12 920	12 010	5 543	5 680	5 768	2.01	2.01	7 068.6	2 757.1
Westway CDP, El Paso County	(U/R)	3 829	2 381	(X)	1 005	554	(X)	1.32	1.32	2 899.0	760.9
Urban part	(U)	3 776	(X)	(X)	989	(X)	(X)	1.05	1.05	3 593.0	941.1
Rural part	(R)	53	(X)	(X)	16	(X)	(X)	0.27	0.27	196.4	59.3
Westworth Village city, Tarrant County	(U)	2 124	2 350	3 651	856	1 133	1 121	1.98	1.98	1 073.2	432.5
Wharton city, Wharton County	(U/R)	9 237	9 011	9 033	4 000	3 942	3 652	7.24	7.23	1 278.3	553.6
Urban part	(U)	8 909	(X)	(X)	3 903	(X)	(X)	4.40	4.40	2 024.3	886.8
Rural part	(R)	328	(X)	(X)	97	(X)	(X)	2.83	2.82	116.1	34.3
Wheeler city, Wheeler County	(R)	1 378	1 393	1 584	612	633	647	1.53	1.53	900.4	399.9
White Deer town, Carson County	(R)	1 060	1 125	1 210	490	502	471	1.74	1.74	608.0	281.1
Whiteface town, Cochran County	(R)	465	512	463	207	208	173	0.58	0.58	799.8	356.0
Whitehouse city, Smith County	(U/R)	5 346	r 4 018	2 172	1 890	r 1 423	754	3.78	3.78	1 413.6	499.8
Urban part	(U)	5 095	(X)	(X)	1 802	(X)	(X)	2.89	2.89	1 765.3	624.3
Rural part	(R)	251	(X)	(X)	88	(X)	(X)	0.90	0.90	280.3	98.3
White Oak city, Gregg County	(U/R)	5 624	5 136	4 415	2 118	1 933	1 552	9.14	9.09	618.9	233.1
Urban part	(U)	4 560	(X)	(X)	1 706	(X)	(X)	4.81	4.80	950.1	355.5
Rural part	(R)	1 064	(X)	(X)	412	(X)	(X)	4.32	4.29	248.2	96.1
Whitesboro city, Grayson County	(U/R)	3 760	3 209	3 197	1 624	1 465	1 393	3.19	3.19	1 179.9	509.6
Urban part	(U)	3 631	(X)	(X)	1 570	(X)	(X)	2.17	2.16	1 679.2	726.1
Rural part	(R)	129	(X)	(X)	54	(X)	(X)	1.02	1.02	125.9	52.7
White Settlement city, Tarrant County	(U)	14 831	15 472	13 508	6 027	6 167	4 906	4.87	4.87	3 043.9	1 237.0
Whitewright town	(R)	1 740	1 713	1 760	732	770	676	2.11	2.10	830.0	349.2
Fannin County	(R)	15	–	9	3	–	5	0.08	0.08	191.2	38.2
Grayson County	(R)	1 725	1 713	1 751	729	770	671	2.03	2.02	854.9	361.3
Whitney town, Hill County	(R)	1 833	1 626	1 631	770	757	732	1.62	1.62	1 132.3	475.6
Wichita Falls city, Wichita County	(U/R)	104 197	96 259	94 201	41 916	40 364	37 949	70.71	70.69	1 474.1	593.0
Urban part	(U)	101 972	(X)	(X)	41 048	(X)	(X)	45.98	45.98	2 217.9	892.8
Rural part	(R)	2 225	(X)	(X)	868	(X)	(X)	24.73	24.71	90.0	35.1
Wickett town, Ward County	(R)	455	560	689	213	247	274	0.70	0.70	648.0	303.3
Wild Peach Village CDP, Brazoria County	(U/R)	2 498	2 440	2 385	989	930	833	10.05	10.05	248.5	98.4
Urban part	(U)	1 211	(X)	(X)	470	(X)	(X)	3.33	3.33	363.6	141.1
Rural part	(R)	1 287	(X)	(X)	519	(X)	(X)	6.72	6.72	191.5	77.2
Willamar CDP, Willacy County	(R)	15	(X)	(X)	7	(X)	(X)	2.43	2.43	6.2	2.9
Willis city, Montgomery County	(U/R)	3 985	2 764	1 674	1 374	1 124	691	3.29	3.29	1 210.9	417.5
Urban part	(U)	3 890	(X)	(X)	1 341	(X)	(X)	1.92	1.92	2 022.5	697.2
Rural part	(R)	95	(X)	(X)	33	(X)	(X)	1.37	1.37	69.5	24.1
Willow Park city, Parker County	(U/R)	2 849	2 328	1 152	1 010	807	411	6.26	6.15	462.9	164.1
Urban part	(U)	2 489	(X)	(X)	877	(X)	(X)	3.45	3.37	738.3	260.1
Rural part	(R)	360	(X)	(X)	133	(X)	(X)	2.81	2.78	129.3	47.8
Wills Point city, Van Zandt County	(U/R)	3 496	2 986	2 631	1 424	1 239	1 142	3.58	3.58	976.3	397.7
Urban part	(U)	3 246	(X)	(X)	1 309	(X)	(X)	2.07	2.07	1 569.7	633.0
Rural part	(R)	250	(X)	(X)	115	(X)	(X)	1.51	1.51	165.2	76.0
Wilmer city, Dallas County	(U/R)	3 393	2 479	2 367	1 078	1 286	762	6.30	6.30	538.9	171.2
Urban part	(U)	3 169	(X)	(X)	989	(X)	(X)	1.64	1.64	1 936.0	604.2
Rural part	(R)	224	(X)	(X)	89	(X)	(X)	4.66	4.66	48.1	19.1
Wilson city, Lynn County	(R)	532	568	578	194	211	184	0.65	0.65	816.8	297.8
Wimberley CDP, Hays County	(U/R)	3 797	2 403	(X)	1 928	1 382	(X)	16.14	16.14	235.3	119.5
Urban part	(U)	1 300	(X)	(X)	692	(X)	(X)	1.71	1.71	761.8	405.5
Rural part	(R)	2 497	(X)	(X)	1 236	(X)	(X)	14.43	14.43	173.0	85.6
Windcrest city, Bexar County	(U)	5 105	5 331	5 332	2 297	2 276	2 000	1.82	1.82	2 808.9	1 263.9
Windemere CDP, Travis County	(U)	6 868	3 207	(X)	2 263	1 255	(X)	2.14	2.14	3 216.8	1 059.9
Windom town, Fannin County	(R)	245	269	276	111	121	118	0.55	0.55	446.6	202.3
Windthorst town	(R)	440	367	409	162	141	129	2.53	2.50	175.9	64.8
Archer County	(R)	432	364	401	159	139	127	2.27	2.24	193.2	71.1
Clay County	(R)	8	3	8	3	2	2	0.27	0.27	30.1	11.3
Winfield city, Titus County	(R)	499	345	349	194	142	156	0.94	0.93	536.7	208.7

Table 6. Population and Housing Units: 1980 to 2000; and Area Measurements and Density: 2000—Con.

[For information concerning historical counts, see "User Notes." A place or place part is designated as (U) if it has entirely urban land area, as (R) if it has entirely rural land area, or as (U/R) if it has both urban land area and rural land area. An entity shown as entirely urban (U) may have rural water area, which is not included in the total area shown. An entity with land area rounding to less than 0.01 in square miles (shown as "–") has a small amount of land area in square meters (less than 12,949 square meters). Density computed using land area. For information on nonsampling error and definitions, see text]

State Place and [in Selected States] County Subdivision	2000 urban (U) or rural (R) land area	Population			Housing units			2000 area measurements in square miles		2000 average per square mile	
		2000	1990	1980	2000	1990	1980	Total area	Land area	Population	Housing units
The State—Con.											
Wink city, Winkler County	(R)	919	1 189	1 182	437	465	481	1.14	1.14	809.1	384.8
Winnie CDP, Chambers County	(U/R)	2 914	2 238	2 496	1 160	941	933	3.98	3.98	732.9	291.8
Urban part	(U)	2 562	(X)	(X)	992	(X)	(X)	2.31	2.31	1 107.6	428.9
Rural part	(R)	352	(X)	(X)	168	(X)	(X)	1.66	1.66	211.7	101.0
Winnsboro city	(U/R)	3 584	2 904	3 458	1 491	1 456	1 569	3.68	3.68	973.9	405.1
Urban part	(U)	3 274	(X)	(X)	1 332	(X)	(X)	1.98	1.98	1 655.7	673.6
Rural part	(R)	310	(X)	(X)	159	(X)	(X)	1.70	1.70	182.1	93.4
Franklin County	(U/R)	728	671	862	356	316	382	0.95	0.95	769.7	376.4
Urban part	(U)	580	(X)	(X)	277	(X)	(X)	0.51	0.51	1 136.1	542.6
Rural part	(R)	148	(X)	(X)	79	(X)	(X)	0.44	0.44	340.0	181.5
Wood County	(U/R)	2 856	2 233	2 596	1 135	1 140	1 187	2.73	2.73	1 044.5	415.1
Urban part	(U)	2 694	(X)	(X)	1 055	(X)	(X)	1.47	1.47	1 836.6	719.2
Rural part	(R)	162	(X)	(X)	80	(X)	(X)	1.27	1.27	127.8	63.1
Winona town, Smith County	(R)	582	457	443	237	189	170	1.56	1.56	372.8	151.8
Winters city, Runnels County	(U/R)	2 880	2 905	3 061	1 251	1 321	1 298	2.79	2.25	1 280.7	556.3
Urban part	(U)	2 812	(X)	(X)	1 222	(X)	(X)	1.08	1.08	2 596.5	1 128.4
Rural part	(R)	68	(X)	(X)	29	(X)	(X)	1.71	1.17	58.3	24.9
Wixon Valley city, Brazos County	(R)	235	r 229	(X)	88	r 90	(X)	1.81	1.79	131.0	49.1
Wolfe City city, Hunt County	(R)	1 566	1 505	1 594	687	685	658	1.54	1.44	1 085.3	476.1
Wolfforth city, Lubbock County	(U/R)	2 554	1 941	1 701	972	703	561	1.50	1.50	1 700.6	647.2
Urban part	(U)	2 554	(X)	(X)	972	(X)	(X)	1.18	1.18	2 157.5	821.1
Rural part	(R)	–	(X)	(X)	–	(X)	(X)	0.32	0.32	–	–
Woodbranch city, Montgomery County	(U/R)	1 305	1 312	720	472	448	251	1.95	1.95	670.0	242.3
Urban part	(U)	1 305	(X)	(X)	472	(X)	(X)	1.88	1.88	692.6	250.5
Rural part	(R)	–	(X)	(X)	–	(X)	(X)	0.06	0.06	–	–
Woodcreek city, Hays County	(U/R)	1 274	889	(X)	638	458	(X)	1.06	1.06	1 204.7	603.3
Urban part	(U)	1 244	(X)	(X)	622	(X)	(X)	0.87	0.87	1 426.2	713.1
Rural part	(R)	30	(X)	(X)	16	(X)	(X)	0.19	0.19	161.9	86.3
Woodloch town, Montgomery County	(U/R)	247	291	351	76	87	89	0.09	0.09	2 829.6	870.7
Urban part	(U)	247	(X)	(X)	76	(X)	(X)	0.09	0.09	2 863.8	881.2
Rural part	(R)	–	(X)	(X)	–	(X)	(X)	–	–	–	–
Woodsboro town, Refugio County	(R)	1 685	1 731	1 974	705	729	743	0.76	0.76	2 218.6	928.3
Woodson town, Throckmorton County	(R)	296	262	291	138	149	148	0.64	0.64	462.8	215.7
Woodville town, Tyler County	(U/R)	2 415	2 636	2 821	1 264	1 096	1 114	3.15	3.15	766.2	401.0
Urban part	(U)	2 143	(X)	(X)	1 071	(X)	(X)	1.77	1.77	1 210.9	605.2
Rural part	(R)	272	(X)	(X)	193	(X)	(X)	1.38	1.38	196.8	139.6
Woodway city, McLennan County	(U/R)	8 733	8 695	7 091	3 481	3 228	2 301	6.60	6.60	1 324.1	527.8
Urban part	(U)	8 720	(X)	(X)	3 475	(X)	(X)	5.01	5.01	1 739.0	693.0
Rural part	(R)	13	(X)	(X)	6	(X)	(X)	1.58	1.58	8.2	3.8
Wortham town, Freestone County	(R)	1 082	1 020	1 187	479	508	556	1.99	1.98	545.9	241.7
Wyldwood CDP, Bastrop County	(R)	2 310	1 764	(X)	884	649	(X)	12.12	12.05	191.7	73.4
Wylie city	(U/R)	15 132	8 716	3 152	5 326	3 496	1 118	33.30	19.37	781.2	275.0
Urban part	(U)	14 687	(X)	(X)	5 185	(X)	(X)	11.21	11.17	1 314.9	464.2
Rural part	(R)	445	(X)	(X)	141	(X)	(X)	22.09	8.20	54.3	17.2
Collin County	(U/R)	14 536	8 662	3 152	5 101	3 475	1 118	32.53	18.60	781.7	274.3
Urban part	(U)	14 091	(X)	(X)	4 960	(X)	(X)	10.95	10.91	1 292.1	454.8
Rural part	(R)	445	(X)	(X)	141	(X)	(X)	21.58	7.69	57.9	18.3
Dallas County	(U/R)	281	–	(X)	104	–	(X)	0.60	0.60	470.7	174.2
Urban part	(U)	281	(X)	(X)	104	(X)	(X)	0.09	0.09	3 219.6	1 191.6
Rural part	(R)	–	(X)	(X)	–	(X)	(X)	0.51	0.51	–	–
Rockwall County	(U)	315	54	(X)	121	21	(X)	0.18	0.18	1 776.5	682.4
Yantis town, Wood County	(R)	321	210	210	165	102	105	1.87	1.87	171.9	88.3
Yoakum city	(U/R)	5 731	5 611	6 148	2 529	2 506	2 426	4.57	4.56	1 256.2	554.3
Urban part	(U)	5 606	(X)	(X)	2 469	(X)	(X)	3.40	3.40	1 649.9	726.6
Rural part	(R)	125	(X)	(X)	60	(X)	(X)	1.17	1.16	107.4	51.5
DeWitt County	(U/R)	2 137	2 154	2 325	899	937	925	1.81	1.81	1 178.2	495.6
Urban part	(U)	2 055	(X)	(X)	855	(X)	(X)	1.04	1.04	1 979.0	823.4
Rural part	(R)	82	(X)	(X)	44	(X)	(X)	0.78	0.78	105.8	56.7
Lavaca County	(U/R)	3 594	3 457	3 823	1 630	1 569	1 501	2.76	2.75	1 307.7	593.1
Urban part	(U)	3 551	(X)	(X)	1 614	(X)	(X)	2.36	2.36	1 505.0	684.1
Rural part	(R)	43	(X)	(X)	16	(X)	(X)	0.40	0.39	110.5	41.1
Yorktown city, DeWitt County	(R)	2 271	2 207	2 498	1 048	1 052	1 078	1.72	1.72	1 318.1	608.3
Yznaga CDP, Cameron County	(R)	103	(X)	(X)	42	(X)	(X)	5.43	5.43	19.0	7.7
Zapata CDP, Zapata County	(U/R)	4 856	7 119	3 831	2 239	3 151	1 372	7.71	7.71	629.9	290.4
Urban part	(U)	4 028	(X)	(X)	1 549	(X)	(X)	1.74	1.74	2 308.3	887.7
Rural part	(R)	828	(X)	(X)	690	(X)	(X)	5.96	5.96	138.8	115.7
Zapata Ranch CDP, Willacy County	(R)	88	(X)	(X)	31	(X)	(X)	1.41	1.41	62.5	22.0
Zavalla city, Angelina County	(R)	647	701	762	340	366	359	2.11	2.11	306.6	161.1
Zuehl CDP, Guadalupe County	(R)	346	(X)	(X)	140	(X)	(X)	7.11	7.11	48.6	19.7

Table 7. **Rank by 2000 Population and Housing Units: 1990 and 2000**

[For information concerning historical counts, see "User Notes." For information on nonsampling error and definitions, see text]

State Place [2,500 or More Population]	Population			Housing units		
	2000 rank	2000	1990	2000 rank	2000	1990
The State	**(X)**	**20 851 820**	**r 16 986 335**	**(X)**	**8 157 575**	**r 7 008 884**
Houston city	1	1 953 631	r 1 630 864	1	782 009	r 726 644
Dallas city	2	1 188 580	r 1 007 618	2	484 117	r 466 145
San Antonio city	3	1 144 646	r 935 393	3	433 122	r 365 256
Austin city	4	656 562	r 465 648	4	276 842	r 217 073
El Paso city	5	563 662	515 342	6	193 663	168 625
Fort Worth city	6	534 694	447 619	5	211 035	194 429
Arlington city	7	332 969	r 261 717	7	130 628	r 112 766
Corpus Christi city	8	277 454	257 453	8	107 831	100 205
Plano city	9	222 030	r 127 885	9	86 078	r 47 026
Garland city	10	215 768	r 180 635	12	75 300	r 69 590
Lubbock city	11	199 564	186 206	10	84 066	77 852
Irving city	12	191 615	155 037	11	80 293	71 059
Laredo city	13	176 576	122 899	15	50 319	33 998
Amarillo city	14	173 627	r 157 571	13	72 408	r 68 572
Pasadena city	15	141 674	r 119 604	14	50 367	r 47 607
Brownsville city	16	139 722	98 962	21	42 323	28 992
Grand Prairie city	17	127 427	r 99 606	17	46 425	r 38 718
Mesquite city	18	124 523	101 484	18	46 245	39 251
Abilene city	19	115 930	r 106 707	20	45 618	r 44 455
Beaumont city	20	113 866	114 323	16	48 815	49 021
Waco city	21	113 726	103 590	19	45 819	45 088
Carrollton city	22	109 576	82 169	23	40 458	32 992
McAllen city	23	106 414	84 021	26	37 922	28 597
Wichita Falls city	24	104 197	96 259	22	41 916	40 364
Midland city	25	94 996	89 443	24	39 855	38 453
Richardson city	26	91 802	74 840	28	36 530	28 734
Odessa city	27	90 943	89 699	25	37 966	r 37 749
San Angelo city	28	88 439	r 84 462	27	37 699	r 34 614
Killeen city	29	86 911	63 535	29	35 343	26 439
Tyler city	30	83 650	75 450	30	35 337	32 860
Denton city	31	80 537	66 270	31	32 716	28 791
Lewisville city	32	77 737	46 521	32	31 764	19 724
Longview city	33	73 344	70 311	33	30 726	30 293
College Station city	34	67 890	r 52 443	36	26 054	r 19 842
Baytown city	35	66 430	r 63 843	35	26 203	r 25 017
Bryan city	36	65 660	55 002	37	25 703	23 007
Sugar Land city	37	63 328	r 24 549	45	21 090	r 8 584
Round Rock city	38	61 136	30 923	42	21 766	11 699
Victoria city	39	60 603	55 076	39	24 192	21 802
Port Arthur city	40	57 755	r 58 551	38	24 713	r 25 645
Harlingen city	41	57 564	r 48 746	41	23 008	r 17 802
Galveston city	42	57 247	r 59 067	34	30 017	r 30 888
The Woodlands CDP	43	55 649	29 205	46	21 014	11 389
North Richland Hills city	44	55 635	45 895	43	21 600	18 121
Temple city	45	54 514	r 46 150	40	23 511	r 20 729
McKinney city	46	54 369	21 283	48	19 462	8 539
Missouri City city	47	52 913	36 176	50	17 481	12 346
Flower Mound town	48	50 702	15 527	52	16 833	5 366
Edinburg city	49	48 465	29 885	56	16 031	9 206
Bedford city	50	47 152	43 762	44	21 113	18 848
Pharr city	51	46 660	32 921	54	16 537	11 031
Euless city	52	46 005	38 149	47	20 136	17 117
League City city	53	45 444	30 159	51	17 280	11 381
Mission city	54	45 408	28 653	49	17 723	10 658
Rowlett city	55	44 503	23 260	63	14 580	8 153
Allen city	56	43 554	r 19 315	58	15 227	r 6 578
Grapevine city	57	42 059	r 29 198	55	16 486	r 11 906
Texas City city	58	41 521	40 822	53	16 715	16 676
Haltom City city	59	39 018	32 856	57	15 716	14 030
DeSoto city	60	37 646	30 544	65	14 069	11 650
Pearland city	61	37 640	r 18 927	66	13 922	r 6 919
Conroe city	62	36 811	r 27 675	64	14 378	r 11 522
New Braunfels city	63	36 494	27 334	61	14 896	11 065
Spring CDP	64	36 385	33 111	71	12 714	11 469
Hurst city	65	36 273	33 574	62	14 729	13 801
Duncanville city	66	36 081	r 35 008	70	13 290	r 12 814
Coppell city	67	35 958	16 881	72	12 587	6 404
Atascocita CDP	68	35 757	(X)	78	11 342	(X)
Sherman city	69	35 082	r 31 584	60	14 926	r 14 256
Huntsville city	70	35 078	27 925	77	11 508	9 136
Texarkana city	71	34 782	r 31 658	59	15 105	r 14 314
San Marcos city	72	34 733	r 28 738	69	13 340	r 10 921
Del Rio city	73	33 867	30 705	74	11 895	10 691
Frisco city	74	33 714	r 6 138	67	13 683	r 2 260
Fort Hood CDP	75	33 711	35 580	147	5 941	5 618
Lufkin city	76	32 709	30 206	68	13 402	12 488
Cedar Hill city	77	32 093	r 19 988	80	11 075	r 7 044
La Porte city	78	31 880	r 27 923	76	11 720	r 9 971
Mission Bend CDP	79	30 831	24 945	98	9 202	8 035
Nacogdoches city	80	29 914	30 872	73	12 329	12 253
Channelview CDP	81	29 685	25 564	92	9 874	8 972
Copperas Cove city	82	29 592	24 079	79	11 120	9 307
Friendswood city	83	29 037	22 814	84	10 405	8 048
Deer Park city	84	28 520	r 27 424	90	9 921	r 9 066
Georgetown city	85	28 339	14 842	81	10 902	5 767
Mansfield city	86	28 031	r 15 615	99	9 172	r 5 519
Farmers Branch city	87	27 508	24 250	87	10 115	9 213
Keller city	88	27 345	13 683	97	9 216	4 792
Socorro city	89	27 152	22 995	125	7 140	5 449
Weslaco city	90	26 935	21 877	86	10 230	8 851
The Colony city	91	26 531	22 113	103	8 812	7 151
Lake Jackson city	92	26 386	r 22 771	82	10 475	r 8 962
San Juan city	93	26 229	10 815	119	7 719	3 158
Cedar Park city	94	26 049	5 161	101	8 914	1 837
Cleburne city	95	26 005	22 205	91	9 910	9 234

Table 7. **Rank by 2000 Population and Housing Units: 1990 and 2000**—Con.

[For information concerning historical counts, see "User Notes." For information on nonsampling error and definitions, see text]

State Place [2,500 or More Population]	Population			Housing units		
	2000 rank	2000	1990	2000 rank	2000	1990
The State—Con.						
Paris city	96	25 898	r 24 799	75	11 777	r 11 233
Lancaster city	97	25 894	22 117	94	9 590	8 446
Kingsville city	98	25 575	25 276	83	10 427	10 100
Big Spring city	99	25 233	23 093	93	9 865	9 876
Corsicana city	100	24 485	22 911	95	9 552	9 622
Rosenberg city	101	24 043	20 183	109	8 438	7 420
Greenville city	102	23 960	23 071	88	9 977	10 163
Marshall city	103	23 935	23 682	89	9 923	9 683
Cloverleaf CDP	104	23 508	18 230	117	7 865	6 913
San Benito city	105	23 444	20 125	100	9 120	6 543
University Park city	106	23 324	22 259	106	8 492	8 983
Denison city	107	22 773	21 505	85	10 309	10 328
Eagle Pass city	108	22 413	20 651	121	7 613	6 358
Plainview city	109	22 336	r 21 698	107	8 471	r 8 151
Seguin city	110	22 011	r 18 692	114	8 164	r 7 069
Watauga city	111	21 908	20 009	122	7 275	6 538
Southlake city	112	21 519	r 7 082	131	6 614	r 2 451
Waxahachie city	113	21 426	r 17 984	116	7 909	r 6 924
Alvin city	114	21 413	19 220	108	8 442	7 996
Burleson city	115	20 976	16 113	118	7 794	5 855
Kerrville city	116	20 425	17 384	96	9 477	8 315
Benbrook city	117	20 208	19 564	101	8 914	8 377
Colleyville city	118	19 636	12 724	134	6 549	4 309
Balch Springs city	119	19 375	17 406	135	6 504	6 244
Alice city	120	19 010	19 788	128	6 998	7 198
Weatherford city	121	19 000	14 804	111	8 232	6 577
Brownwood city	122	18 813	18 387	113	8 169	8 101
Schertz city	123	18 694	r 10 597	127	7 009	r 4 124
Bay City city	124	18 667	18 170	115	8 113	8 189
Orange city	125	18 643	r 19 370	110	8 364	r 8 528
Angleton city	126	18 130	17 140	124	7 220	6 705
Rockwall city	127	17 976	10 486	126	7 089	4 360
Pampa city	128	17 887	19 959	104	8 785	9 475
West Odessa CDP	129	17 799	16 568	139	6 393	5 978
Palestine city	130	17 598	18 042	120	7 668	7 676
Nederland city	131	17 422	16 192	123	7 226	6 501
Harker Heights city	132	17 308	r 12 932	129	6 823	r 5 209
Dickinson city	133	17 093	9 497	133	6 556	3 900
Mineral Wells city	134	16 946	r 14 935	141	6 386	r 6 270
Canyon Lake CDP	135	16 870	9 975	105	8 693	6 229
Pflugerville city	136	16 335	4 444	164	5 239	1 504
Ennis city	137	16 045	r 13 869	153	5 618	r 5 047
South Houston city	138	15 833	14 207	175	4 947	4 818
Jollyville CDP	139	15 813	15 206	146	5 993	6 713
Groves city	140	15 733	r 16 744	132	6 570	r 6 699
Stafford city	141	15 681	r 8 395	140	6 390	r 3 209
Bellaire city	142	15 642	r 13 844	143	6 315	r 6 200
Gatesville city	143	15 591	11 492	249	2 963	2 909
Gainesville city	144	15 538	14 256	138	6 423	6 421
Brushy Creek CDP	145	15 371	5 833	176	4 919	2 026
Wylie city	146	15 132	8 716	160	5 326	3 496
Uvalde city	147	14 929	14 729	163	5 313	5 248
Stephenville city	148	14 921	13 502	130	6 632	6 333
Universal City city	149	14 849	13 057	142	6 331	5 423
White Settlement city	150	14 831	15 472	145	6 027	6 167
Portland city	151	14 827	12 224	159	5 351	4 566
Donna city	152	14 768	12 652	149	5 734	4 249
Alamo city	153	14 760	8 210	144	6 208	3 940
Belton city	154	14 623	r 12 463	170	5 089	r 4 659
Hereford city	155	14 597	14 745	161	5 323	5 404
Humble city	156	14 579	12 060	148	5 908	5 260
Sulphur Springs city	157	14 551	14 062	136	6 492	6 375
Borger city	158	14 302	15 675	137	6 462	6 901
West University Place city	159	14 211	12 920	154	5 543	5 680
Addison town	160	14 166	8 783	112	8 205	5 110
Aldine CDP	161	13 979	11 133	188	4 403	4 069
Mount Pleasant city	162	13 935	12 291	173	5 029	4 670
Jacksonville city	163	13 868	12 765	158	5 397	5 045
New Territory CDP	164	13 861	(X)	208	3 805	(X)
Dumas city	165	13 747	12 871	168	5 119	4 890
La Marque city	166	13 682	14 120	150	5 732	5 943
Mercedes city	167	13 649	12 694	156	5 455	4 042
Terrell city	168	13 606	12 490	172	5 032	4 735
Port Neches city	169	13 601	r 12 908	151	5 656	r 5 219
Taylor city	170	13 575	11 472	171	5 079	4 727
Pecan Grove CDP	171	13 551	9 502	182	4 662	3 466
Brenham city	172	13 507	11 952	162	5 317	4 794
Beeville city	173	13 129	13 547	155	5 539	5 491
Forest Hill city	174	12 949	11 482	205	3 876	3 909
Canyon city	175	12 875	11 365	169	5 091	4 773
Levelland city	176	12 866	13 986	166	5 186	5 286
Robstown city	177	12 727	12 849	196	4 063	4 135
Freeport city	178	12 708	11 389	177	4 841	4 835
Saginaw city	179	12 374	8 551	189	4 339	3 007
Highland Village city	180	12 173	7 027	199	4 009	2 352
Port Lavaca city	181	12 035	10 886	179	4 791	4 319
Rio Grande City city	182	11 923	(X)	207	3 846	(X)
Katy city	183	11 775	r 8 004	195	4 072	r 2 953
Vernon city	184	11 660	12 001	167	5 166	5 379
Lockhart city	185	11 615	9 205	206	3 871	3 468
Converse city	186	11 508	8 887	199	4 009	3 035
Vidor city	187	11 440	10 935	183	4 652	4 294
Sweetwater city	188	11 415	11 967	165	5 202	5 282
Corinth city	189	11 325	3 944	194	4 100	1 385
Kilgore city	190	11 301	11 066	180	4 766	4 878

Table 7. **Rank by 2000 Population and Housing Units: 1990 and 2000**—Con.

[For information concerning historical counts, see "User Notes." For information on nonsampling error and definitions, see text]

State Place [2,500 or More Population]	Population			Housing units		
	2000 rank	2000	1990	2000 rank	2000	1990
The State—Con.						
Athens city	191	11 297	r 10 982	184	4 549	r 4 797
Henderson city	192	11 273	11 139	178	4 831	4 856
Wells Branch CDP	193	11 271	7 094	152	5 625	3 894
Cinco Ranch CDP	194	11 196	(X)	218	3 594	(X)
Hewitt city	195	11 085	8 983	198	4 018	3 207
Richmond city	196	11 081	r 10 042	217	3 595	3 453
San Elizario CDP	197	11 046	4 385	264	2 809	1 069
El Campo city	198	10 945	10 511	190	4 312	4 133
Burkburnett city	199	10 927	10 145	187	4 449	4 173
Seagoville city	200	10 823	8 969	216	3 608	3 347
Snyder city	201	10 783	12 195	174	5 013	5 231
Galena Park city	202	10 592	10 033	236	3 207	3 297
La Homa CDP	203	10 433	1 403	257	2 856	369
Clute city	204	10 424	r 9 467	193	4 142	r 4 202
Jacinto City city	205	10 302	9 343	242	3 124	3 127
Bonham city	206	9 990	r 6 688	230	3 381	r 3 109
Lamesa city	207	9 952	10 809	191	4 270	4 339
Sachse city	208	9 751	5 346	231	3 350	1 891
Raymondville city	209	9 733	8 880	260	2 842	2 838
Andrews city	210	9 652	10 678	197	4 047	4 027
Roma city	211	9 617	8 059	240	3 141	2 293
Azle city	212	9 600	8 868	203	3 957	3 476
Santa Fe city	213	9 548	8 429	213	3 723	3 195
Pecos city	214	9 501	12 069	214	3 681	4 432
Brownfield city	215	9 488	9 560	211	3 735	3 753
Seabrook city	216	9 443	6 685	185	4 536	3 419
Ingleside city	217	9 388	5 696	233	3 268	2 274
Eidson Road CDP	218	9 348	(X)	286	2 583	(X)
Leon Valley city	219	9 239	9 581	215	3 672	3 653
Wharton city	220	9 237	9 011	202	4 000	3 942
Bellmead city	221	9 214	8 336	212	3 727	3 653
Live Oak city	222	9 156	10 023	219	3 518	3 671
Tomball city	223	9 089	6 370	200	4 009	2 727
Webster city	224	9 083	4 678	181	4 733	2 842
Rendon CDP	225	9 022	7 658	228	3 404	2 873
Anderson Mill CDP	226	8 953	9 468	229	3 383	3 494
Fredericksburg city	227	8 911	6 934	192	4 183	3 161
Highland Park town	228	8 842	8 739	210	3 759	3 930
Woodway city	229	8 733	8 695	222	3 481	3 228
Lumberton city	230	8 731	6 640	225	3 443	2 438
Graham city	231	8 716	8 986	204	3 904	4 073
Kirby city	232	8 673	8 326	241	3 137	3 006
Bridge City city	233	8 651	r 8 010	226	3 432	r 3 004
Pleasanton city	234	8 266	7 678	235	3 212	2 980
Fort Bliss CDP	235	8 264	13 915	307	2 309	2 807
Jasper city	236	8 247	r 7 160	223	3 467	r 2 971
Hillsboro city	237	8 232	7 072	234	3 227	3 212
Aransas Pass city	238	8 138	7 180	221	3 493	3 155
Richland Hills city	239	8 132	7 978	232	3 334	3 270
Fabens CDP	240	8 043	5 599	312	2 279	1 499
Liberty city	241	8 033	r 7 690	238	3 187	r 3 106
Lakeway city	242	8 002	4 044	220	3 501	2 259
Hondo city	243	7 897	6 018	296	2 474	2 202
Fort Stockton city	244	7 846	8 524	237	3 189	3 190
Robinson city	245	7 845	7 111	252	2 942	2 586
Perryton city	246	7 774	r 7 619	239	3 180	r 3 306
Commerce city	247	7 669	6 825	227	3 405	3 139
Cleveland city	248	7 605	7 124	248	2 976	2 838
Leander city	249	7 596	3 398	280	2 612	1 278
Midlothian city	250	7 480	r 5 040	268	2 792	r 2 038
Crowley city	251	7 467	6 974	274	2 748	2 430
Rockport city	252	7 385	4 753	186	4 533	2 721
Hidalgo city	253	7 322	3 292	349	1 880	880
Alamo Heights city	254	7 319	6 502	224	3 460	3 381
Dalhart city	255	7 237	6 246	243	3 101	2 807
Glenn Heights city	256	7 224	4 564	288	2 565	1 919
Gonzales city	257	7 202	6 527	255	2 869	2 619
Crystal City city	258	7 190	8 263	293	2 500	2 534
Pearsall city	259	7 157	6 924	297	2 470	2 281
Crockett city	260	7 141	7 024	244	3 081	3 142
Lackland AFB CDP	261	7 123	9 352	550	412	894
Highlands CDP	262	7 089	6 632	263	2 812	2 455
River Oaks city	263	6 985	6 580	257	2 856	2 877
Bacliff CDP	264	6 962	5 549	249	2 963	2 508
Jersey Village city	265	6 880	4 826	246	3 037	1 543
Windemere CDP	266	6 868	3 207	313	2 263	1 255
Monahans city	267	6 821	8 101	247	3 015	3 305
Homestead Meadows South CDP	268	6 807	(X)	383	1 628	(X)
Navasota city	269	6 789	6 296	278	2 661	2 480
Lampasas city	270	6 786	6 382	267	2 799	2 863
Childress city	271	6 778	5 055	291	2 554	2 521
Carthage city	272	6 664	6 496	253	2 931	2 776
Greatwood CDP	273	6 640	(X)	303	2 338	(X)
Marlin city	274	6 628	6 386	261	2 826	3 015
West Livingston CDP	275	6 612	(X)	311	2 285	(X)
Fresno CDP	276	6 603	3 182	336	2 002	1 069
Eagle Mountain CDP	277	6 599	5 847	262	2 819	2 306
Cuero city	278	6 571	6 700	256	2 867	2 880
Mexia city	279	6 563	6 933	273	2 750	3 088
Littlefield city	280	6 507	6 489	269	2 784	2 791
Kaufman city	281	6 490	r 5 251	306	2 310	r 2 069
Iowa Park city	282	6 431	6 072	282	2 607	2 417
Silsbee city	283	6 393	6 368	277	2 662	2 659
Hitchcock city	284	6 386	5 868	272	2 754	2 333
Trophy Club town	285	6 350	3 922	294	2 483	1 583

Table 7. **Rank by 2000 Population and Housing Units: 1990 and 2000**—Con.

[For information concerning historical counts, see "User Notes." For information on nonsampling error and definitions, see text]

State Place [2,500 or More Population]	Population			Housing units		
	2000 rank	2000	1990	2000 rank	2000	1990
The State—Con.						
Palmview South CDP	286	6 219	(X)	251	2 950	(X)
Boerne city	287	6 178	r 4 361	298	2 466	r 1 652
Lake Dallas city	288	6 166	3 656	303	2 338	1 559
La Feria city	289	6 115	4 360	254	2 895	1 571
Slaton city	290	6 109	6 078	288	2 565	2 440
Gladewater city	291	6 078	6 027	284	2 601	2 699
Cameron Park CDP	292	5 961	3 802	438	1 366	867
Seminole city	293	5 910	6 342	305	2 337	2 312
Edna city	294	5 899	5 343	281	2 609	2 279
Timberwood Park CDP	295	5 889	2 578	330	2 065	932
Breckenridge city	296	5 868	5 665	270	2 776	2 834
Floresville city	296	5 868	5 247	323	2 114	1 838
Kennedale city	298	5 850	r 4 098	315	2 241	r 1 622
Everman city	299	5 836	5 672	340	1 987	2 048
Alpine city	300	5 786	r 5 622	259	2 852	r 2 424
Lacy-Lakeview city	301	5 764	3 617	287	2 575	1 810
Atlanta city	302	5 745	6 118	290	2 556	2 735
Yoakum city	303	5 731	5 611	292	2 529	2 506
Granbury city	304	5 718	4 045	276	2 727	2 050
Kermit city	305	5 714	6 875	285	2 592	2 985
Dayton city	306	5 709	r 5 042	301	2 371	r 2 007
Elgin city	307	5 700	4 846	333	2 032	1 910
Center city	308	5 678	4 950	310	2 290	2 161
Sinton city	309	5 676	5 549	334	2 026	2 031
Carrizo Springs city	310	5 655	5 745	324	2 109	1 947
Cameron city	311	5 634	r 5 635	299	2 383	r 2 490
White Oak city	312	5 624	5 136	322	2 118	1 933
Forney city	313	5 588	4 070	337	2 001	1 567
Rio Bravo city	314	5 553	r 2 987	442	1 347	r 683
Elsa city	315	5 549	5 242	364	1 754	1 609
Brady city	316	5 523	5 946	283	2 603	2 683
Diboll city	317	5 470	4 341	390	1 582	1 504
Abram-Perezville CDP	318	5 444	3 999	245	3 060	2 769
Rockdale city	319	5 439	5 235	300	2 379	2 358
Livingston town	320	5 433	5 019	302	2 358	2 211
Briar CDP	321	5 350	3 899	325	2 105	1 656
Whitehouse city	322	5 346	r 4 018	348	1 890	r 1 423
Bastrop city	323	5 340	4 044	316	2 239	1 826
Kyle city	324	5 314	2 225	393	1 560	724
Falfurrias city	325	5 297	5 788	331	2 062	2 149
Sealy city	326	5 248	4 541	327	2 077	1 905
Horizon City city	327	5 233	2 308	368	1 745	911
Bowie city	328	5 219	4 990	295	2 476	2 442
Decatur city	329	5 201	r 4 245	338	2 000	r 1 773
Palacios city	330	5 153	4 418	341	1 976	1 896
Gun Barrel City town	331	5 145	3 526	275	2 736	2 130
Shady Hollow CDP	332	5 140	(X)	377	1 675	(X)
Wake Village city	333	5 129	r 4 761	320	2 198	r 1 901
Canutillo CDP	333	5 129	4 442	387	1 602	1 304
Coleman city	335	5 127	5 410	279	2 658	2 803
Tulia city	336	5 117	r 4 703	346	1 898	r 1 976
Windcrest city	337	5 105	5 331	308	2 297	2 276
Giddings city	337	5 105	4 093	354	1 852	1 754
Rusk city	339	5 085	4 366	399	1 539	1 486
Luling city	340	5 080	4 661	342	1 950	2 042
Nurillo CDP	341	5 056	(X)	445	1 329	(X)
Alton North CDP	342	5 051	(X)	461	1 255	(X)
Mathis city	343	5 034	5 423	373	1 715	1 673
Terrell Hills city	344	5 019	4 592	335	2 011	1 971
Keene city	345	5 003	3 944	362	1 772	1 414
Marble Falls city	346	4 959	4 007	326	2 085	1 840
Meadows Place city	347	4 912	4 606	386	1 616	1 496
Mila Doce CDP	348	4 907	2 089	491	1 147	500
Palmhurst city	349	4 872	326	369	1 739	103
Port Isabel city	350	4 865	4 467	332	2 055	1 720
Zapata CDP	351	4 856	7 119	316	2 239	3 151
Progreso city	352	4 851	(X)	494	1 127	(X)
New Boston city	353	4 808	5 057	318	2 229	2 171
Gilmer city	354	4 799	r 4 824	319	2 214	r 2 141
San Diego city	355	4 753	4 983	359	1 793	1 700
Burnet city	356	4 735	3 423	357	1 813	1 670
Camp Swift CDP	357	4 731	2 681	464	1 231	821
Lost Creek CDP	358	4 729	4 095	389	1 584	1 352
McGregor city	359	4 727	4 683	352	1 856	1 876
Fair Oaks Ranch city	360	4 695	1 860	371	1 731	719
Hempstead city	361	4 691	r 3 556	356	1 848	r 1 546
Hearne city	362	4 690	5 132	343	1 944	2 103
Lakehills CDP	363	4 668	2 147	265	2 807	1 854
Lake Worth city	364	4 618	4 591	365	1 751	1 778
Kingsland CDP	365	4 584	2 725	266	2 803	2 031
Teague city	366	4 557	3 268	403	1 526	1 532
Mineola city	367	4 550	4 321	339	1 993	1 916
Sanger city	368	4 534	r 3 514	366	1 750	r 1 389
Jacksboro city	369	4 533	3 350	394	1 559	1 659
Muleshoe city	370	4 530	4 571	358	1 802	1 893
Joshua city	371	4 528	r 3 821	372	1 723	r 1 558
Los Fresnos city	372	4 512	2 473	418	1 480	740
Lago Vista city	373	4 507	2 199	321	2 155	1 439
Hebbronville CDP	374	4 498	4 465	353	1 853	1 741
Comanche city	375	4 482	4 087	346	1 898	1 885
La Grange city	376	4 478	3 951	329	2 067	1 955
Lopezville CDP	377	4 476	2 827	497	1 117	740
Cockrell Hill city	378	4 443	3 746	472	1 205	1 203
Prairie View city	379	4 410	4 004	533	834	698
Alton city	380	4 384	3 069	484	1 175	780

Table 7. **Rank by 2000 Population and Housing Units: 1990 and 2000**—Con.

[For information concerning historical counts, see "User Notes." For information on nonsampling error and definitions, see text]

State Place [2,500 or More Population]	Population			Housing units		
	2000 rank	2000	1990	2000 rank	2000	1990
The State—Con.						
Dimmitt city	381	4 375	4 408	376	1 692	1 642
Hunters Creek Village city	382	4 374	3 954	406	1 523	1 460
San Leon CDP	383	4 365	3 328	309	2 293	1 986
Pittsburg city	384	4 347	4 007	361	1 779	1 742
Bridgeport city	385	4 309	3 581	407	1 515	1 390
Red Oak city	386	4 301	3 124	384	1 625	1 174
Groesbeck city	387	4 291	r 3 360	423	1 457	r 1 460
Helotes city	388	4 285	1 535	405	1 525	575
Colorado City city	389	4 281	4 749	328	2 076	2 166
Pinehurst CDP	390	4 266	3 284	388	1 585	1 239
Doffing CDP	391	4 256	(X)	512	1 024	(X)
West Columbia city	392	4 255	4 372	363	1 755	1 788
Ballinger city	393	4 243	3 975	350	1 879	1 849
Homestead Meadows North CDP	394	4 232	(X)	455	1 268	(X)
Castle Hills city	395	4 202	4 198	344	1 930	1 908
Sansom Park city	396	4 181	3 928	413	1 491	1 482
Nassau Bay city	397	4 170	4 320	314	2 243	2 283
Presidio city	398	4 167	3 072	397	1 541	1 049
Madisonville city	399	4 159	3 569	381	1 653	1 554
Heath city	400	4 149	2 108	420	1 462	800
Devine city	401	4 140	3 928	395	1 551	1 391
West Orange city	402	4 111	4 187	351	1 876	1 841
Palmview city	403	4 107	1 818	379	1 671	622
Central Gardens CDP	404	4 106	4 026	375	1 701	1 594
Sullivan City city	405	3 998	(X)	493	1 136	(X)
Willis city	406	3 985	2 764	437	1 374	1 124
Denver City town	406	3 985	r 5 156	382	1 644	r 1 817
Midway North CDP	408	3 946	(X)	531	902	(X)
Columbus city	409	3 916	3 367	366	1 750	1 627
Smithville city	410	3 901	3 196	378	1 672	1 554
Clarksville city	411	3 883	4 311	360	1 787	1 970
Friona city	412	3 854	3 688	434	1 399	1 315
Bolivar Peninsula CDP	413	3 853	(X)	157	5 425	(X)
Cisco city	414	3 851	3 813	355	1 849	1 945
Anthony town	415	3 850	3 328	545	722	658
Westway CDP	416	3 829	2 381	517	1 005	554
Wimberley CDP	417	3 797	2 403	345	1 928	1 382
Bellville city	418	3 794	3 378	392	1 566	1 498
Hudson city	419	3 792	2 374	435	1 390	902
Eastland city	420	3 769	3 690	370	1 737	1 784
Bulverde city	421	3 761	(X)	441	1 349	(X)
Whitesboro city	422	3 760	3 209	385	1 624	1 465
Dublin city	423	3 754	3 190	409	1 507	1 376
Jourdanton city	424	3 732	3 220	440	1 353	1 172
Post city	425	3 708	3 768	430	1 419	1 547
Taylor Lake Village city	426	3 694	r 3 352	439	1 364	r 1 187
Floydada city	427	3 676	3 896	409	1 507	1 641
Dilley city	428	3 674	2 632	487	1 158	910
Eagle Lake city	429	3 664	3 551	412	1 500	1 440
Bunker Hill Village city	430	3 654	3 391	457	1 267	1 248
Little Elm town	431	3 646	1 255	447	1 302	676
Stamford city	432	3 636	3 817	374	1 713	1 856
Sweeny city	433	3 624	3 297	426	1 444	1 286
Cotulla city	434	3 614	3 694	411	1 504	1 416
Spring Valley city	435	3 611	3 392	431	1 410	1 345
Redwood CDP	436	3 586	(X)	527	946	(X)
Winnsboro city	437	3 584	2 904	413	1 491	1 456
El Cenizo city	438	3 545	r 1 333	538	811	r 277
Pecan Plantation CDP	439	3 544	(X)	391	1 568	(X)
Clifton city	440	3 542	3 195	429	1 422	1 411
Pilot Point city	441	3 538	2 538	449	1 283	1 044
Wills Point city	442	3 496	2 986	428	1 424	1 239
Kenedy city	443	3 487	3 763	396	1 550	1 453
Princeton city	444	3 477	r 2 448	436	1 377	r 1 061
Salado CDP	445	3 475	1 216	419	1 465	572
Karnes City city	446	3 457	2 916	481	1 180	1 101
Brookshire city	447	3 450	2 922	460	1 257	1 101
Caldwell city	448	3 449	3 181	416	1 485	1 396
Ozona CDP	449	3 436	3 181	408	1 514	1 339
Ovilla city	450	3 405	2 027	488	1 151	681
Rosita North CDP	451	3 400	(X)	526	961	(X)
Taft city	452	3 396	3 222	470	1 214	1 210
Olney city	452	3 396	3 519	380	1 668	1 793
Wilmer city	454	3 393	2 479	503	1 078	1 286
Piney Point Village city	455	3 380	3 197	450	1 282	1 188
Port Aransas city	456	3 370	2 233	209	3 794	2 677
Clyde city	457	3 345	3 002	431	1 410	1 302
Edcouch city	458	3 342	2 878	521	985	827
Horseshoe Bay CDP	459	3 337	1 546	271	2 773	2 253
Llano Grande CDP	460	3 333	(X)	455	1 268	(X)
Llano city	461	3 325	2 962	398	1 539	1 437
Poteet city	462	3 305	3 206	475	1 201	1 079
Bishop city	462	3 305	3 337	453	1 269	1 286
La Joya city	464	3 303	2 604	524	969	690
Canton city	465	3 292	2 949	415	1 486	1 322
Alvarado city	466	3 288	2 918	458	1 266	1 163
Laureles CDP	467	3 285	(X)	536	819	(X)
Scenic Oaks CDP	468	3 279	2 352	465	1 226	899
Henrietta city	469	3 264	2 896	422	1 460	1 387
Freer city	470	3 241	3 271	444	1 334	1 308
Nocona city	471	3 198	2 870	424	1 456	1 457
Crane city	472	3 191	3 533	451	1 278	1 389
Electra city	473	3 168	3 113	402	1 529	1 689
Grape Creek CDP	474	3 138	(X)	469	1 219	(X)
Farmersville city	475	3 118	2 640	476	1 199	1 120

Table 7. **Rank by 2000 Population and Housing Units: 1990 and 2000**—Con.

[For information concerning historical counts, see "User Notes." For information on nonsampling error and definitions, see text]

State Place [2,500 or More Population]	Population			Housing units		
	2000 rank	2000	1990	2000 rank	2000	1990
The State—Con.						
West Lake Hills city	476	3 116	2 542	480	1 185	1 046
Haskell city	477	3 106	3 362	403	1 526	1 622
South Alamo CDP	478	3 101	(X)	546	703	(X)
Murphy city	479	3 099	1 547	495	1 126	516
Fairfield city	480	3 094	3 234	427	1 431	1 450
El Lago city	481	3 075	3 269	433	1 409	1 453
Manvel city	482	3 046	3 733	489	1 148	1 315
Cibolo city	483	3 035	r 1 563	483	1 176	r 615
Grand Saline city	484	3 028	2 630	473	1 203	1 200
Quanah city	485	3 022	3 413	416	1 485	1 673
Spearman city	486	3 021	3 197	451	1 278	1 385
Balcones Heights city	487	3 016	3 022	398	1 539	1 711
Richwood city	488	3 012	2 732	462	1 254	1 267
Oak Ridge North city	489	2 991	2 454	507	1 045	811
Morgan's Point Resort city	490	2 989	1 766	477	1 194	778
Hollywood Park town	491	2 983	r 2 870	467	1 222	r 1 126
Hamilton city	492	2 977	2 937	425	1 449	1 530
Sparks CDP	493	2 974	1 276	540	793	313
Hooks city	494	2 973	2 684	443	1 345	1 207
Medina CDP	495	2 960	(X)	520	999	(X)
Royse City city	496	2 957	2 206	499	1 089	881
Four Corners CDP	497	2 954	(X)	534	824	(X)
Lindale town	497	2 954	2 428	479	1 186	981
West Sharyland CDP	499	2 947	(X)	543	743	(X)
Refugio town	500	2 941	3 158	446	1 312	1 404
Sonora city	501	2 924	2 751	459	1 264	1 201
Winnie CDP	502	2 914	2 238	486	1 160	941
Tahoka city	503	2 910	2 868	477	1 194	1 222
Seymour city	504	2 908	3 185	401	1 534	1 675
Lucas city	505	2 890	2 205	525	962	719
Big Lake city	506	2 885	3 672	489	1 148	1 306
Winters city	507	2 880	2 905	463	1 251	1 321
Cienegas Terrace CDP	508	2 878	(X)	539	795	(X)
Barrett CDP	509	2 872	3 052	510	1 034	1 077
Willow Park city	510	2 849	2 328	516	1 010	807
Abernathy city	511	2 839	2 720	501	1 081	1 034
Santa Rosa town	512	2 833	2 223	537	816	617
Roanoke city	513	2 810	1 616	420	1 462	792
Hutchins city	514	2 805	2 719	505	1 055	1 128
Scissors CDP	514	2 805	1 513	548	673	346
Brazoria city	516	2 787	2 717	485	1 166	1 115
Crandall city	517	2 774	1 652	530	914	599
Hallsville city	518	2 772	2 288	506	1 050	809
Premont city	518	2 772	2 914	504	1 072	1 069
Reno city	520	2 767	1 784	498	1 089	663
Mauriceville CDP	521	2 743	2 046	513	1 021	730
Primera town	522	2 723	2 030	541	780	546
Trinity city	523	2 721	2 648	448	1 284	1 289
Schulenburg city	524	2 699	2 455	465	1 226	1 163
Sunnyvale town	525	2 693	2 228	528	928	775
West city	526	2 692	2 515	492	1 143	1 159
Las Lomas CDP	527	2 684	(X)	544	728	(X)
Castroville city	528	2 664	2 159	511	1 025	859
San Carlos CDP	529	2 650	(X)	547	693	(X)
Fairview town	530	2 644	1 554	532	886	541
San Saba town	531	2 637	2 626	482	1 177	1 266
Merkel town	531	2 637	2 469	474	1 202	1 178
Junction city	533	2 618	2 654	467	1 222	1 247
Needville city	534	2 609	2 199	522	979	818
Panhandle town	535	2 589	2 353	514	1 014	985
Early city	536	2 588	2 380	502	1 080	992
Ranger city	537	2 584	2 803	470	1 214	1 362
Rosita South CDP	538	2 574	(X)	542	762	(X)
Bloomington CDP	539	2 562	1 888	529	921	672
Eden city	540	2 561	1 567	549	602	588
Anson city	541	2 556	2 644	498	1 089	1 159
Stanton city	541	2 556	2 576	519	1 002	999
Wolfforth city	543	2 554	1 941	523	972	703
Combes town	544	2 553	2 042	508	1 039	714
Edgecliff Village town	545	2 550	2 715	515	1 012	1 001
Cactus city	546	2 538	1 529	535	820	478
McQueeney CDP	547	2 527	2 063	453	1 269	990
George West city	548	2 524	2 586	509	1 035	1 013
Daingerfield town	549	2 517	r 2 655	496	1 119	r 1 113
Van Alstyne city	550	2 502	2 090	517	1 005	942

Table 8. **Population by Urban and Rural and Size of Place: 2000**

[Places classified by population size. Portions of certain places may be classified as rural (see "Extended Place" in Appendix A). For information on nonsampling error and definitions, see text]

State Size of Place [Population]	Total			Urban							
					In place						
					All urban places (entirely or partly urban)		Entirely urban places		Partly urban places		
	Population	Number of places	Percent of total population	Total	Population	Number of places	Population	Number of places	Population	Number of places	Not in place
The State	**20 851 820**	**1 510**	**100.0**	**17 204 281**	**15 639 252**	**750**	**953 164**	**125**	**14 686 088**	**625**	**1 565 029**
In place	**16 633 056**	**1 510**	**79.8**	**15 639 252**	**15 639 252**	**750**	**953 164**	**125**	**14 686 088**	**625**	**(X)**
Place of—											
1,000,000 or more	4 286 857	3	20.6	4 273 309	4 273 309	3	–	–	4 273 309	3	(X)
500,000 to 999,999	1 754 918	3	8.4	1 736 927	1 736 927	3	–	–	1 736 927	3	(X)
250,000 to 499,999	610 423	2	2.9	606 801	606 801	2	–	–	606 801	2	(X)
100,000 to 249,999	2 376 235	16	11.4	2 351 443	2 351 443	16	–	–	2 351 443	16	(X)
50,000 to 99,999	1 649 754	24	7.9	1 620 178	1 620 178	24	147 437	2	1 472 741	22	(X)
25,000 to 49,999	1 733 172	51	8.3	1 696 720	1 696 720	51	204 529	5	1 492 191	46	(X)
10,000 to 24,999	1 654 439	106	7.9	1 593 024	1 593 024	106	314 168	20	1 278 856	86	(X)
5,000 to 9,999	965 404	140	4.6	909 687	909 687	140	121 942	18	787 745	122	(X)
2,500 to 4,999	727 112	205	3.5	630 262	630 262	192	100 421	27	529 841	165	(X)
2,000 to 2,499	203 490	91	1.0	81 952	81 952	41	29 299	13	52 653	28	(X)
1,500 to 1,999	208 102	119	1.0	63 076	63 076	40	17 047	10	46 029	30	(X)
1,000 to 1,499	191 551	156	0.9	39 093	39 093	37	7 167	6	31 926	31	(X)
500 to 999	171 782	236	0.8	23 898	23 898	42	5 605	7	18 293	35	(X)
200 to 499	87 786	255	0.4	12 279	12 279	45	5 351	15	6 928	30	(X)
Less than 200	12 031	103	0.1	603	603	8	198	2	405	6	(X)
Cumulative summary:											
Place of—											
1,000,000 or more	4 286 857	3	20.6	4 273 309	4 273 309	3	–	–	4 273 309	3	(X)
500,000 or more	6 041 775	6	29.0	6 010 236	6 010 236	6	–	–	6 010 236	6	(X)
250,000 or more	6 652 198	8	31.9	6 617 037	6 617 037	8	–	–	6 617 037	8	(X)
100,000 or more	9 028 433	24	43.3	8 968 480	8 968 480	24	–	–	8 968 480	24	(X)
50,000 or more	10 678 187	48	51.2	10 588 658	10 588 658	48	147 437	2	10 441 221	46	(X)
25,000 or more	12 411 359	99	59.5	12 285 378	12 285 378	99	351 966	7	11 933 412	92	(X)
10,000 or more	14 065 798	205	67.5	13 878 402	13 878 402	205	666 134	27	13 212 268	178	(X)
5,000 or more	15 031 202	345	72.1	14 788 089	14 788 089	345	788 076	45	14 000 013	300	(X)
2,500 or more	15 758 314	550	75.6	15 418 351	15 418 351	537	888 497	72	14 529 854	465	(X)
2,000 or more	15 961 804	641	76.5	15 500 303	15 500 303	578	917 796	85	14 582 507	493	(X)
1,500 or more	16 169 906	760	77.5	15 563 379	15 563 379	618	934 843	95	14 628 536	523	(X)
1,000 or more	16 361 457	916	78.5	15 602 472	15 602 472	655	942 010	101	14 660 462	554	(X)
500 or more	16 533 239	1 152	79.3	15 626 370	15 626 370	697	947 615	108	14 678 755	589	(X)
200 or more	16 621 025	1 407	79.7	15 638 649	15 638 649	742	952 966	123	14 685 683	619	(X)
Not in place	**4 218 764**	**(X)**	**20.2**	**1 565 029**	**(X)**	**(X)**	**(X)**	**(X)**	**(X)**	**(X)**	**1 565 029**

Table 8. **Population by Urban and Rural and Size of Place: 2000**—Con.

[Places classified by population size. Portions of certain places may be classified as rural (see "Extended Place" in Appendix A). For information on nonsampling error and definitions, see text]

Total	Rural: In place: All rural places (entirely or partly rural): Population	Rural: In place: All rural places (entirely or partly rural): Number of places	Rural: In place: Entirely rural places: Population	Rural: In place: Entirely rural places: Number of places	Rural: In place: Partly rural places: Population	Rural: In place: Partly rural places: Number of places	Rural: Not in place	State Size of Place [Population]
3 647 539	**993 804**	**1 385**	**656 852**	**760**	**336 952**	**625**	**2 653 735**	**The State**
993 804	**993 804**	**1 385**	**656 852**	**760**	**336 952**	**625**	**(X)**	**In place**
								Place of—
13 548	13 548	3	–	–	13 548	3	(X)	1,000,000 or more
17 991	17 991	3	–	–	17 991	3	(X)	500,000 to 999,999
3 622	3 622	2	–	–	3 622	2	(X)	250,000 to 499,999
24 792	24 792	16	–	–	24 792	16	(X)	100,000 to 249,999
29 576	29 576	22	–	–	29 576	22	(X)	50,000 to 99,999
36 452	36 452	46	–	–	36 452	46	(X)	25,000 to 49,999
61 415	61 415	86	–	–	61 415	86	(X)	10,000 to 24,999
55 717	55 717	122	–	–	55 717	122	(X)	5,000 to 9,999
96 850	96 850	178	38 726	13	58 124	165	(X)	2,500 to 4,999
121 538	121 538	78	110 949	50	10 589	28	(X)	2,000 to 2,499
145 026	145 026	109	138 334	79	6 692	30	(X)	1,500 to 1,999
152 458	152 458	150	144 752	119	7 706	31	(X)	1,000 to 1,499
147 884	147 884	229	140 540	194	7 344	35	(X)	500 to 999
75 507	75 507	240	72 342	210	3 165	30	(X)	200 to 499
11 428	11 428	101	11 209	95	219	6	(X)	Less than 200
								Cumulative summary:
								Place of—
13 548	13 548	3	–	–	13 548	3	(X)	1,000,000 or more
31 539	31 539	6	–	–	31 539	6	(X)	500,000 or more
35 161	35 161	8	–	–	35 161	8	(X)	250,000 or more
59 953	59 953	24	–	–	59 953	24	(X)	100,000 or more
89 529	89 529	46	–	–	89 529	46	(X)	50,000 or more
125 981	125 981	92	–	–	125 981	92	(X)	25,000 or more
187 396	187 396	178	–	–	187 396	178	(X)	10,000 or more
243 113	243 113	300	–	–	243 113	300	(X)	5,000 or more
339 963	339 963	478	38 726	13	301 237	465	(X)	2,500 or more
461 501	461 501	556	149 675	63	311 826	493	(X)	2,000 or more
606 527	606 527	665	288 009	142	318 518	523	(X)	1,500 or more
758 985	758 985	815	432 761	261	326 224	554	(X)	1,000 or more
906 869	906 869	1 044	573 301	455	333 568	589	(X)	500 or more
982 376	982 376	1 284	645 643	665	336 733	619	(X)	200 or more
2 653 735	**(X)**	**(X)**	**(X)**	**(X)**	**(X)**	**(X)**	**2 653 735**	**Not in place**

Table 9. Population, Housing Units, and Land Area by Urban and Rural and Size of Urban Area: 2000

[Areas classified by population size. For information on nonsampling error and definitions, see text]

State Urban and Rural Size of Urban Area [Population]	Population		Housing units		Land area		Number of urban areas		
	Total	Percent distribution	Total	Percent distribution	In square miles	Percent distribution	Total	Entirely in state	Partly in state
The State	**20 851 820**	**100.0**	**8 157 575**	**100.0**	**261 797.12**	**100.0**	**315**	**313**	**2**
Urban	**17 204 281**	**82.5**	**6 586 864**	**80.7**	**7 125.13**	**2.7**	**315**	**313**	**2**
In central place	12 670 217	60.8	4 973 885	61.0	4 349.40	1.7	(X)	(X)	(X)
Not in central place	4 534 064	21.7	1 612 979	19.8	2 775.73	1.1	(X)	(X)	(X)
In urbanized area	14 795 862	71.0	5 648 116	69.2	5 486.41	2.1	34	32	2
In central place	10 686 697	51.3	4 183 977	51.3	3 268.26	1.2	(X)	(X)	(X)
Not in central place	4 109 165	19.7	1 464 139	17.9	2 218.14	0.8	(X)	(X)	(X)
1,000,000 or more	9 295 722	44.6	3 549 763	43.5	3 109.86	1.2	3	3	–
In central place	6 578 697	31.5	2 569 974	31.5	1 839.78	0.7	(X)	(X)	(X)
Not in central place	2 717 025	13.0	979 789	12.0	1 270.08	0.5	(X)	(X)	(X)
500,000 to 999,999	2 073 529	9.9	756 934	9.3	836.00	0.3	3	2	1
In central place	1 376 680	6.6	525 040	6.4	387.50	0.1	(X)	(X)	(X)
Not in central place	696 849	3.3	231 894	2.8	448.49	0.2	(X)	(X)	(X)
250,000 to 499,999	593 748	2.8	231 085	2.8	231.86	0.1	2	2	–
In central place	446 708	2.1	179 828	2.2	154.32	0.1	(X)	(X)	(X)
Not in central place	147 040	0.7	51 257	0.6	77.54	–	(X)	(X)	(X)
100,000 to 249,999	1 861 233	8.9	710 910	8.7	776.09	0.3	13	13	–
In central place	1 511 046	7.2	586 715	7.2	543.95	0.2	(X)	(X)	(X)
Not in central place	350 187	1.7	124 195	1.5	232.14	0.1	(X)	(X)	(X)
50,000 to 99,999	971 630	4.7	399 424	4.9	532.59	0.2	13	12	1
In central place	773 566	3.7	322 420	4.0	342.70	0.1	(X)	(X)	(X)
Not in central place	198 064	0.9	77 004	0.9	189.88	0.1	(X)	(X)	(X)
In urban cluster	2 408 419	11.6	938 748	11.5	1 638.72	0.6	281	281	–
In central place	1 983 520	9.5	789 908	9.7	1 081.14	0.4	(X)	(X)	(X)
Not in central place	424 899	2.0	148 840	1.8	557.59	0.2	(X)	(X)	(X)
25,000 or more	577 413	2.8	221 501	2.7	341.88	0.1	17	17	–
In central place	462 482	2.2	181 013	2.2	230.71	0.1	(X)	(X)	(X)
Not in central place	114 931	0.6	40 488	0.5	111.17	–	(X)	(X)	(X)
10,000 to 24,999	818 570	3.9	333 657	4.1	539.83	0.2	54	54	–
In central place	683 465	3.3	274 228	3.4	361.62	0.1	(X)	(X)	(X)
Not in central place	135 105	0.6	59 429	0.7	178.21	0.1	(X)	(X)	(X)
5,000 to 9,999	549 323	2.6	204 099	2.5	415.04	0.2	81	81	–
In central place	440 530	2.1	177 704	2.2	253.57	0.1	(X)	(X)	(X)
Not in central place	108 793	0.5	26 395	0.3	161.47	0.1	(X)	(X)	(X)
2,500 to 4,999	463 113	2.2	179 491	2.2	341.97	0.1	129	129	–
In central place	397 043	1.9	156 963	1.9	235.23	0.1	(X)	(X)	(X)
Not in central place	66 070	0.3	22 528	0.3	106.73	–	(X)	(X)	(X)
Cumulative summary:									
Urban area of—									
1,000,000 or more	9 295 722	44.6	3 549 763	43.5	3 109.86	1.2	3	3	–
In central place	6 578 697	31.5	2 569 974	31.5	1 839.78	0.7	(X)	(X)	(X)
Not in central place	2 717 025	13.0	979 789	12.0	1 270.08	0.5	(X)	(X)	(X)
500,000 or more	11 369 251	54.5	4 306 697	52.8	3 945.86	1.5	6	5	1
In central place	7 955 377	38.2	3 095 014	37.9	2 227.29	0.9	(X)	(X)	(X)
Not in central place	3 413 874	16.4	1 211 683	14.9	1 718.58	0.7	(X)	(X)	(X)
250,000 or more	11 962 999	57.4	4 537 782	55.6	4 177.73	1.6	8	7	1
In central place	8 402 085	40.3	3 274 842	40.1	2 381.61	0.9	(X)	(X)	(X)
Not in central place	3 560 914	17.1	1 262 940	15.5	1 796.12	0.7	(X)	(X)	(X)
100,000 or more	13 824 232	66.3	5 248 692	64.3	4 953.82	1.9	21	20	1
In central place	9 913 131	47.5	3 861 557	47.3	2 925.56	1.1	(X)	(X)	(X)
Not in central place	3 911 101	18.8	1 387 135	17.0	2 028.26	0.8	(X)	(X)	(X)
50,000 or more	14 795 862	71.0	5 648 116	69.2	5 486.41	2.1	34	32	2
In central place	10 686 697	51.3	4 183 977	51.3	3 268.26	1.2	(X)	(X)	(X)
Not in central place	4 109 165	19.7	1 464 139	17.9	2 218.14	0.8	(X)	(X)	(X)
25,000 or more	15 373 275	73.7	5 869 617	72.0	5 828.29	2.2	51	49	2
In central place	11 149 179	53.5	4 364 990	53.5	3 498.97	1.3	(X)	(X)	(X)
Not in central place	4 224 096	20.3	1 504 627	18.4	2 329.32	0.9	(X)	(X)	(X)
10,000 or more	16 191 845	77.7	6 203 274	76.0	6 368.12	2.4	105	103	2
In central place	11 832 644	56.7	4 639 218	56.9	3 860.60	1.5	(X)	(X)	(X)
Not in central place	4 359 201	20.9	1 564 056	19.2	2 507.53	1.0	(X)	(X)	(X)
5,000 or more	16 741 168	80.3	6 407 373	78.5	6 783.16	2.6	186	184	2
In central place	12 273 174	58.9	4 816 922	59.0	4 114.17	1.6	(X)	(X)	(X)
Not in central place	4 467 994	21.4	1 590 451	19.5	2 669.00	1.0	(X)	(X)	(X)
2,500 or more	17 204 281	82.5	6 586 864	80.7	7 125.13	2.7	315	313	2
In central place	12 670 217	60.8	4 973 885	61.0	4 349.40	1.7	(X)	(X)	(X)
Not in central place	4 534 064	21.7	1 612 979	19.8	2 775.73	1.1	(X)	(X)	(X)
Rural	**3 647 539**	**17.5**	**1 570 711**	**19.3**	**254 671.99**	**97.3**	**(X)**	**(X)**	**(X)**

Appendixes

Several appendixes traditionally found in printed reports are now available in a separate volume. See PHC-3-A, *Population and Housing Unit Counts, Selected Appendixes*, in print or on the Internet at http://www.census.gov/prod/cen2000/phc-3-a.pdf for the following:

Appendix A. Geographic Terms and Concepts
Appendix B. Definitions of Subject Characteristics
Appendix C. Data Collection and Processing Procedures
Appendix D. Questionnaire
Appendix E. Data Products and User Assistance
Appendix G. Accuracy of the Data
Appendix H. Acknowledgments

This Appendix section contains:

Appendix F. Maps

Appendix F.
Maps

Counties

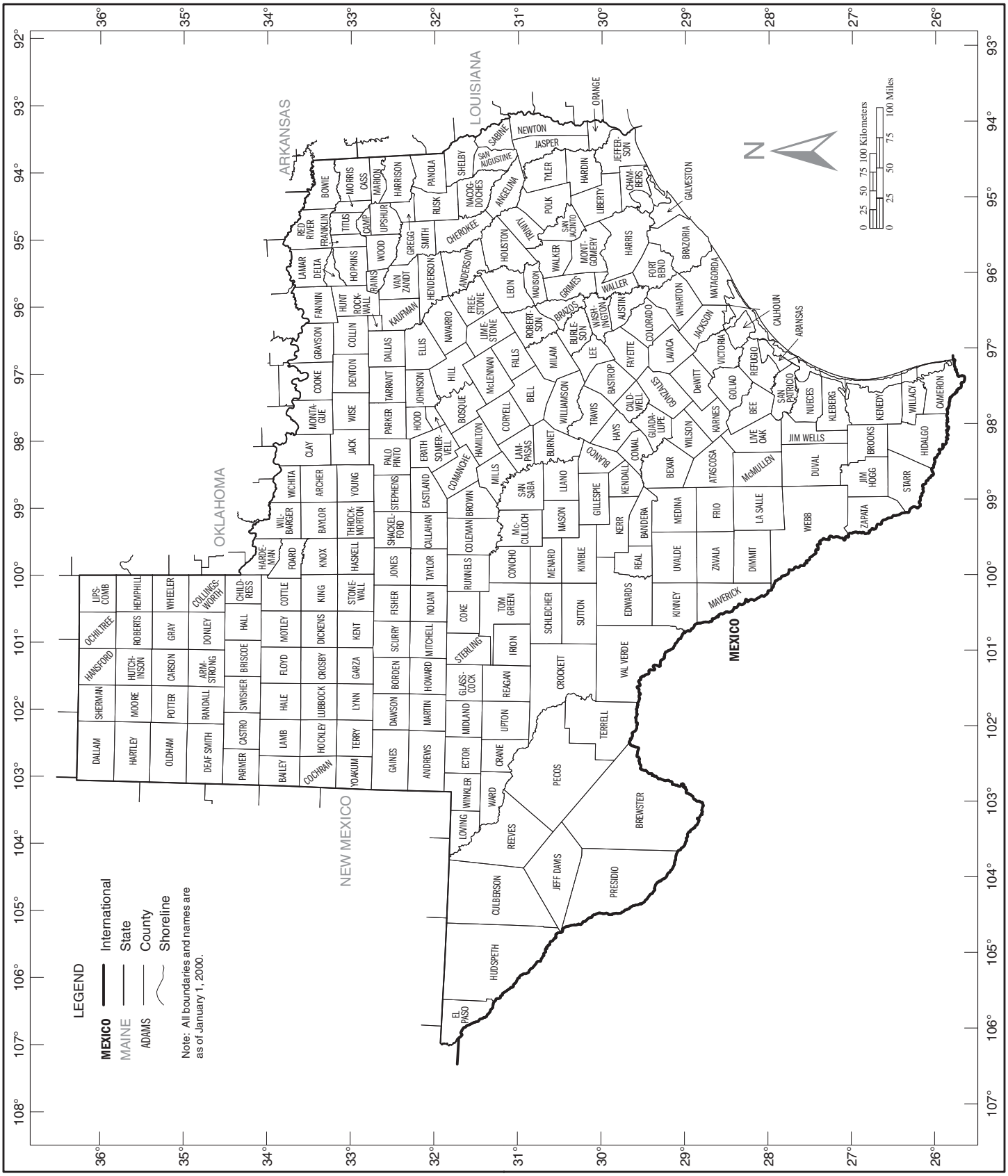

U.S. Census Bureau, Census 2000

County Subdivision Outline Map Legend and County Location Index

Map Legend

		International
	CAMPO	American Indian Reservation (Federal)
	ZIA	Off-Reservation Trust Land
		State
	ERIE	County
	YORK	County Subdivision
	ROME	Incorporated Place
	Zena	Census Designated Place
	Lake Erie	Large River, Lake, Water Body, or Shoreline
		A fishhook joins contiguous and/or discontiguous parts of the same geographic entity

Note: All legal boundaries and names are as of January 1, 2000. Where international, state, county, and/or county subdivision boundaries coincide, the map shows the boundary symbol for the highest level of these geographic entities. The county boundary is always shown. Where a county subdivision boundary coincides with a place boundary, the map does not show the place boundary symbol. Any geographic entity name may include '(pt.)' if some portion of the entity extends beyond the limits of the map area displayed on the page, or if multiple discontiguous pieces of the entity have been discretely labeled on the page. A geographic entity name may include '(pts.)' if many discontiguous pieces exist for that entity that cannot be discretely labeled. The boundaries shown on this map are for Census Bureau statistical data collection and tabulation purposes only; their depiction and designation for statistical purposes does not constitute a determination of jurisdictional authority or rights of ownership or entitlement.

Map Sections

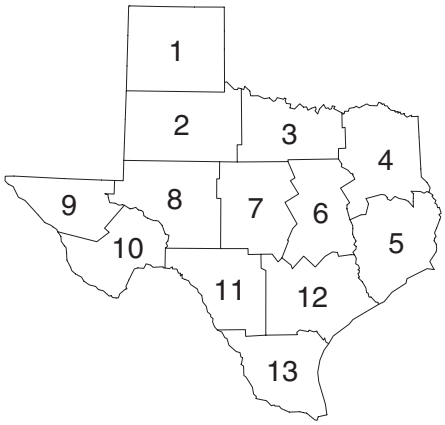

County Location Index

This list presents the reference coordinates for each county on the county subdivision outline map. Map section numbers refer to the county subdivision outline maps only.

COUNTY	MAP SEC	MAP REF	COUNTY	MAP SEC	MAP REF	COUNTY	MAP SEC	MAP REF
Anderson	4	GU-DZ	Calhoun	12	GO-ET	Dallas	3	GN-DT
Andrews	8	FE-DW	Callahan	7	FX-DW	Dawson	2	FI-DT
Angelina	5	HA-EC	Cameron	13	GJ-FH	DeWitt	12	GJ-EP
Aransas	12	GM-EV	Camp	4	GY-DS	Deaf Smith	1	FE-DG
Archer	3	GB-DO	Carson	1	FL-DD	Delta	4	GT-DP
Armstrong	1	FL-DG	Cass	4	HB-DR	Denton	3	GL-DQ
Atascosa	12	GC-EQ	Castro	1	FG-DI	Dickens	2	FP-DO
Austin	12	GQ-EK	Chambers	5	GZ-EL	Dimmit	11	FV-ET
Bailey	2	FD-DL	Cherokee	4	GX-DY	Donley	1	FP-DG
Bandera	11	FY-EL	Childress	1	FS-DI	Duval	13	GC-EX
Bastrop	6	GK-EJ	Clay	3	GE-DN	Eastland	7	GB-DW
Baylor	3	FY-DO	Cochran	2	FD-DO	Ector	8	FE-DY
Bee	12	GH-ET	Coke	8	FQ-DY	Edwards	11	FS-EK
Bell	6	GJ-ED	Coleman	7	FX-DZ	El Paso	9	EI-DZ
Bexar	12	GC-EN	Collin	3	GO-DQ	Ellis	6	GN-DV
Blanco	7	GD-EI	Collingsworth	1	FS-DG	Erath	7	GE-DW
Borden	2	FL-DT	Colorado	12	GO-EM	Falls	6	GM-EC
Bosque	6	GI-DY	Comal	12	GE-EL	Fannin	4	GR-DO
Bowie	4	HB-DP	Comanche	7	GC-DY	Fayette	12	GM-EK
Brazoria	5	GV-EO	Concho	7	FU-EC	Fisher	2	FR-DT
Brazos	6	GQ-EG	Cooke	3	GK-DO	Floyd	2	FM-DL
Brewster	10	FA-EL	Coryell	6	GH-EB	Foard	2	FV-DM
Briscoe	1	FM-DI	Cottle	2	FS-DL	Fort Bend	5	GT-EM
Brooks	13	GE-FB	Crane	8	FE-EB	Franklin	4	GW-DQ
Brown	7	GA-DZ	Crockett	8	FL-EF	Freestone	4	GR-DZ
Burleson	6	GO-EH	Crosby	2	FM-DO	Frio	11	FZ-EQ
Burnet	7	GE-EF	Culberson	9	ES-EB	Gaines	2	FE-DT
Caldwell	12	GI-EK	Dallam	1	FE-CY	Galveston	5	GY-EN

County Subdivision Outline Map Legend and County Location Index

COUNTY	MAP SEC	MAP REF	COUNTY	MAP SEC	MAP REF	COUNTY	MAP SEC	MAP REF
Garza	2	FM-DQ	Knox	2	FV-DO	Randall	1	FI-DG
Gillespie	7	GA-EI	La Salle	11	FZ-ET	Reagan	8	FK-EB
Glasscock	8	FK-DY	Lamar	4	GU-DN	Real	11	FV-EL
Goliad	12	GJ-ES	Lamb	2	FF-DL	Red River	4	GX-DO
Gonzales	12	GJ-EN	Lampasas	7	GE-EC	Reeves	9	EX-EC
Gray	1	FP-DD	Lavaca	12	GM-EN	Refugio	12	GL-EU
Grayson	3	GN-DO	Lee	6	GM-EI	Roberts	1	FP-DA
Gregg	4	GZ-DV	Leon	4	GS-EC	Robertson	6	GO-ED
Grimes	5	GS-EG	Liberty	5	GZ-EJ	Rockwall	3	GP-DS
Guadalupe	12	GG-EM	Limestone	6	GO-EA	Runnels	7	FU-DZ
Hale	2	FJ-DL	Lipscomb	1	FS-CY	Rusk	4	GZ-DX
Hall	1	FP-DI	Live Oak	12	GF-ET	Sabine	5	HE-EB
Hamilton	7	GF-DZ	Llano	7	GB-EF	San Augustine	5	HC-EB
Hansford	1	FL-CY	Loving	9	EY-DY	San Jacinto	5	GX-EG
Hardeman	2	FV-DK	Lubbock	2	FJ-DO	San Patricio	13	GI-EV
Hardin	5	HB-EI	Lynn	2	FJ-DQ	San Saba	7	GB-ED
Harris	5	GV-EK	Madison	5	GS-EE	Schleicher	8	FQ-EE
Harrison	4	HB-DU	Marion	4	HB-DT	Scurry	2	FO-DT
Hartley	1	FE-DA	Martin	8	FI-DW	Shackelford	3	FX-DT
Haskell	2	FV-DQ	Mason	7	FY-EF	Shelby	4	HD-DZ
Hays	6	GF-EJ	Matagorda	12	GR-ER	Sherman	1	FI-CY
Hemphill	1	FS-DA	Maverick	11	FS-ER	Smith	4	GW-DV
Henderson	4	GS-DW	McCulloch	7	FX-EC	Somervell	6	GH-DW
Hidalgo	13	GE-FF	McLennan	6	GK-EA	Starr	13	GB-FE
Hill	6	GL-DY	McMullen	12	GC-ET	Stephens	3	GA-DT
Hockley	2	FF-DO	Medina	11	FZ-EN	Sterling	8	FN-DZ
Hood	6	GH-DV	Menard	7	FV-EE	Stonewall	2	FS-DQ
Hopkins	4	GU-DR	Midland	8	FH-DY	Sutton	8	FQ-EH
Houston	5	GV-EC	Milam	6	GM-EF	Swisher	1	FJ-DI
Howard	8	FL-DW	Mills	7	GC-EB	Tarrant	3	GK-DT
Hudspeth	9	EN-EB	Mitchell	8	FO-DW	Taylor	7	FU-DW
Hunt	4	GR-DR	Montague	3	GH-DN	Terrell	10	FH-EI
Hutchinson	1	FL-DA	Montgomery	5	GU-EI	Terry	2	FF-DQ
Irion	8	FO-EC	Moore	1	FI-DA	Throckmorton	3	FY-DQ
Jack	3	GE-DQ	Morris	4	GZ-DR	Titus	4	GY-DQ
Jackson	12	GO-EQ	Motley	2	FP-DL	Tom Green	8	FR-EB
Jasper	5	HD-EF	Nacogdoches	4	HA-EA	Travis	6	GH-EH
Jeff Davis	9	EV-EF	Navarro	6	GP-DX	Trinity	5	GX-ED
Jefferson	5	HD-EK	Newton	5	HF-EF	Tyler	5	HB-EF
Jim Hogg	13	GB-FB	Nolan	8	FR-DW	Upshur	4	GY-DT
Jim Wells	13	GF-EX	Nueces	13	GI-EX	Upton	8	FH-EB
Johnson	6	GJ-DV	Ochiltree	1	FP-CY	Uvalde	11	FV-EN
Jones	2	FU-DT	Oldham	1	FE-DD	Val Verde	11	FN-EK
Karnes	12	GG-EQ	Orange	5	HE-EJ	Van Zandt	4	GS-DU
Kaufman	4	GQ-DU	Palo Pinto	3	GE-DT	Victoria	12	GM-ER
Kendall	12	GB-EK	Panola	4	HC-DX	Walker	5	GU-EF
Kenedy	13	GI-FC	Parker	3	GH-DT	Waller	5	GS-EJ
Kent	2	FP-DQ	Parmer	1	FD-DI	Ward	8	FB-EA
Kerr	11	FX-EJ	Pecos	10	FD-EF	Washington	6	GP-EI
Kimble	7	FV-EH	Polk	5	GZ-EF	Webb	13	FY-EX
King	2	FS-DO	Potter	1	FI-DD	Wharton	12	GQ-EO
Kinney	11	FR-EN	Presidio	10	EU-EK	Wheeler	1	FS-DD
Kleberg	13	GH-EZ	Rains	4	GT-DS	Wichita	3	GB-DM

County Subdivision Outline Map Legend and County Location Index

COUNTY	MAP SEC	MAP REF
Wilbarger	3	FY-DL
Willacy	13	GI-FF
Williamson	6	GI-EG
Wilson	12	GF-EO
Winkler	8	FB-DY
Wise	3	GI-DQ
Wood	4	GV-DT
Yoakum	2	FD-DQ
Young	3	GB-DQ
Zapata	13	FY-FB
Zavala	11	FV-EQ

American Indian Areas, Counties, County Subdivisions, and Places – Section 1

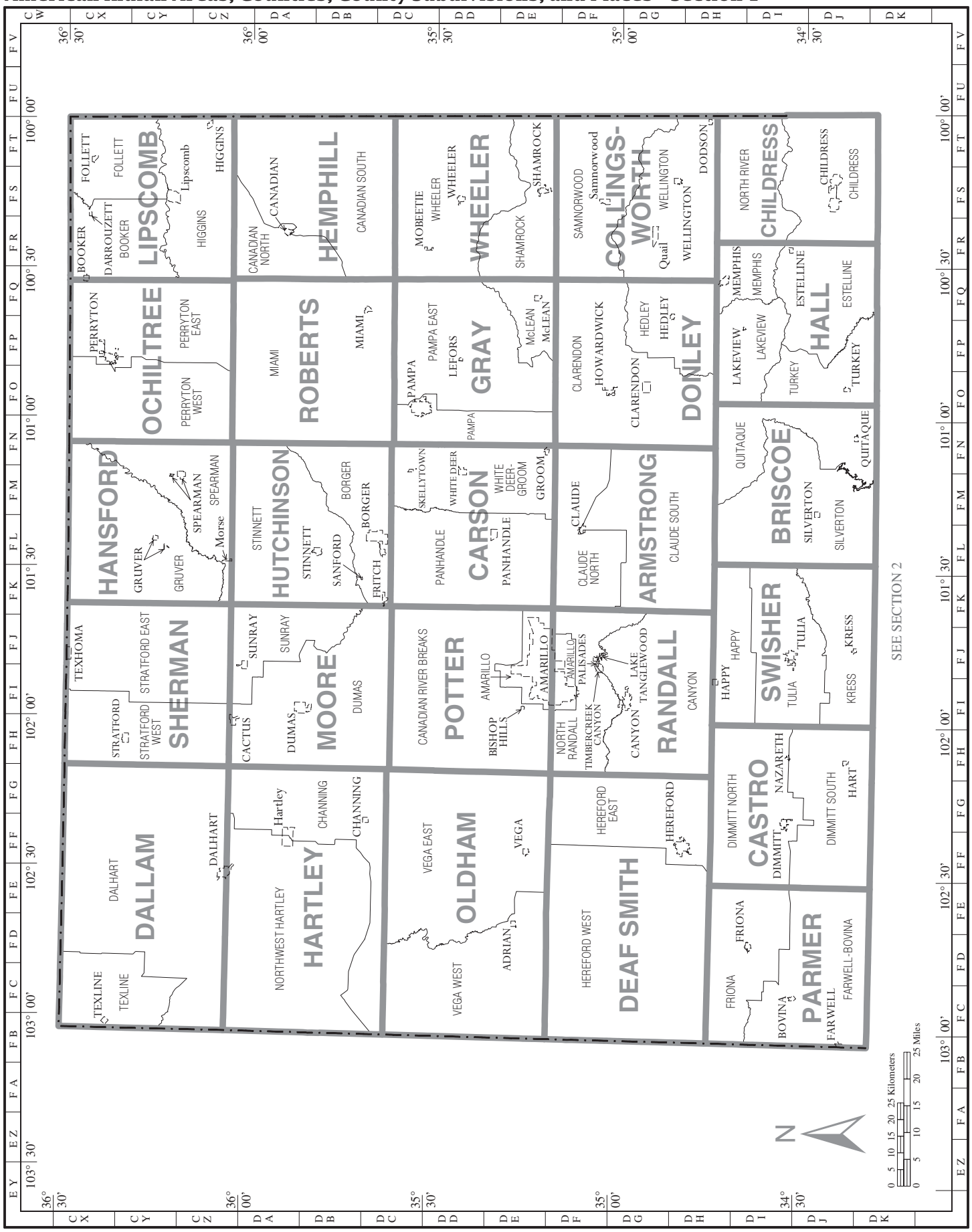

American Indian Areas, Counties, County Subdivisions, and Places – Section 2

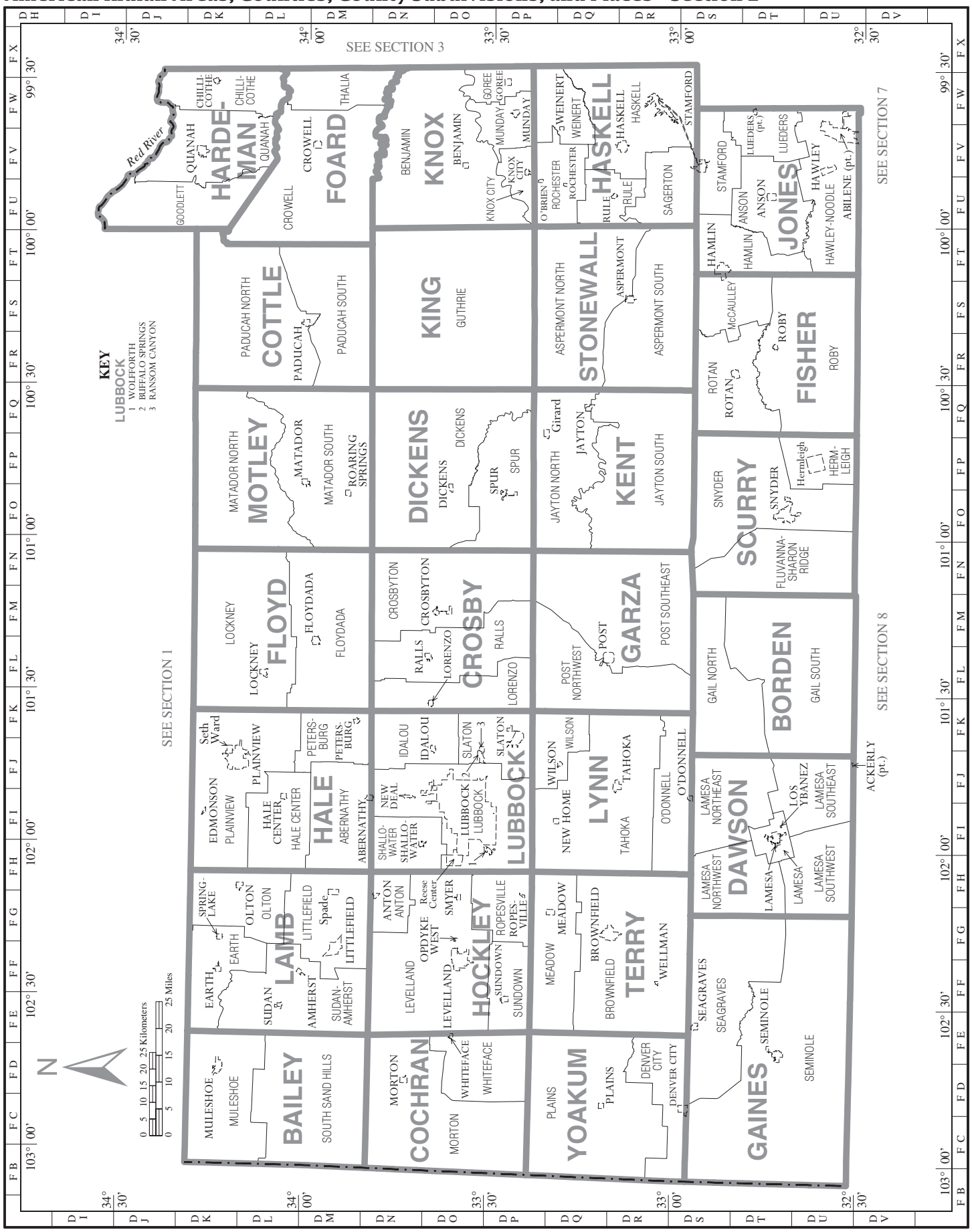

American Indian Areas, Counties, County Subdivisions, and Places – Section 3

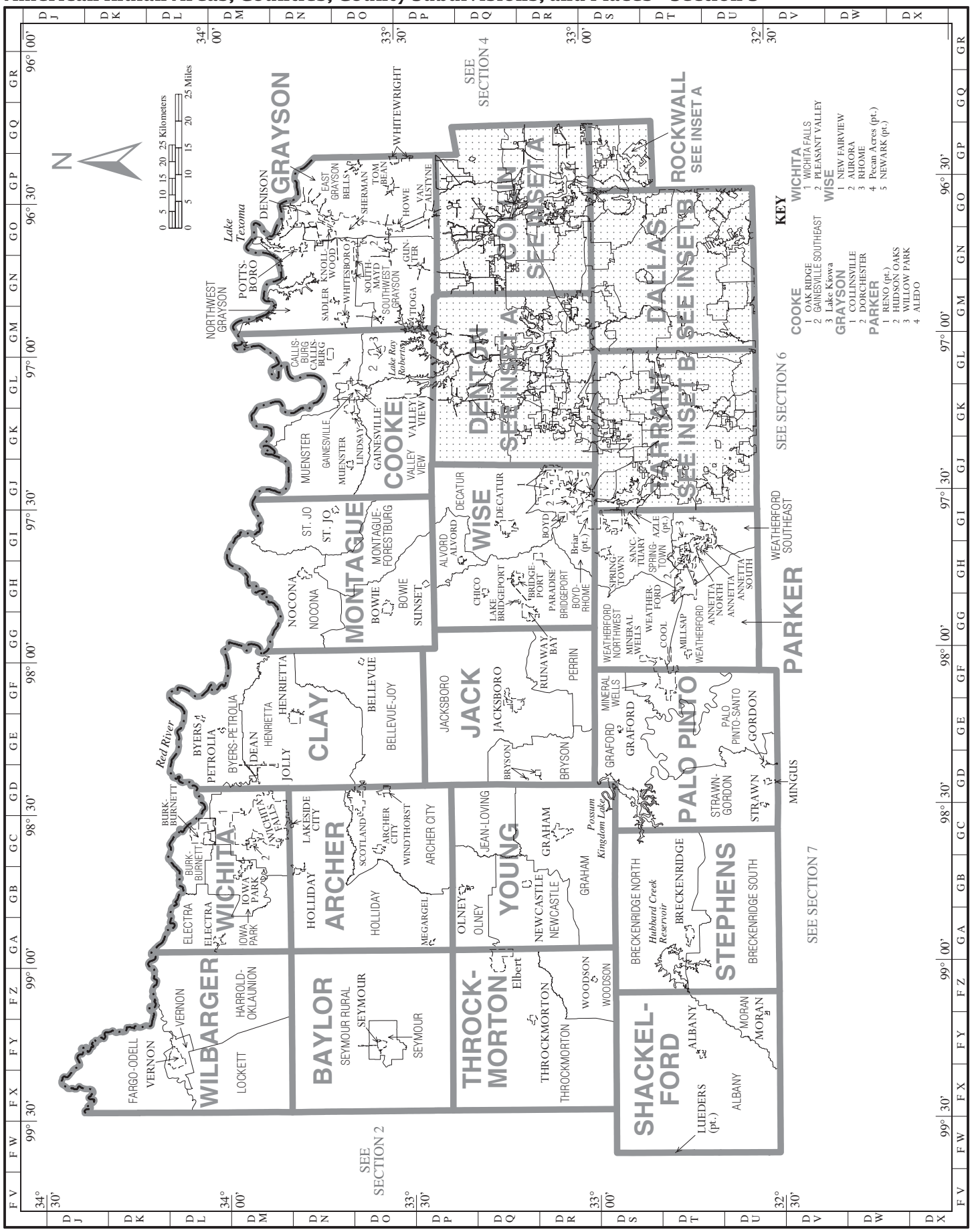

American Indian Areas, Counties, County Subdivisions, and Places – Section 4

U.S. Census Bureau, Census 2000

American Indian Areas, Counties, County Subdivisions, and Places – Section 5

American Indian Areas, Counties, County Subdivisions, and Places – Section 6

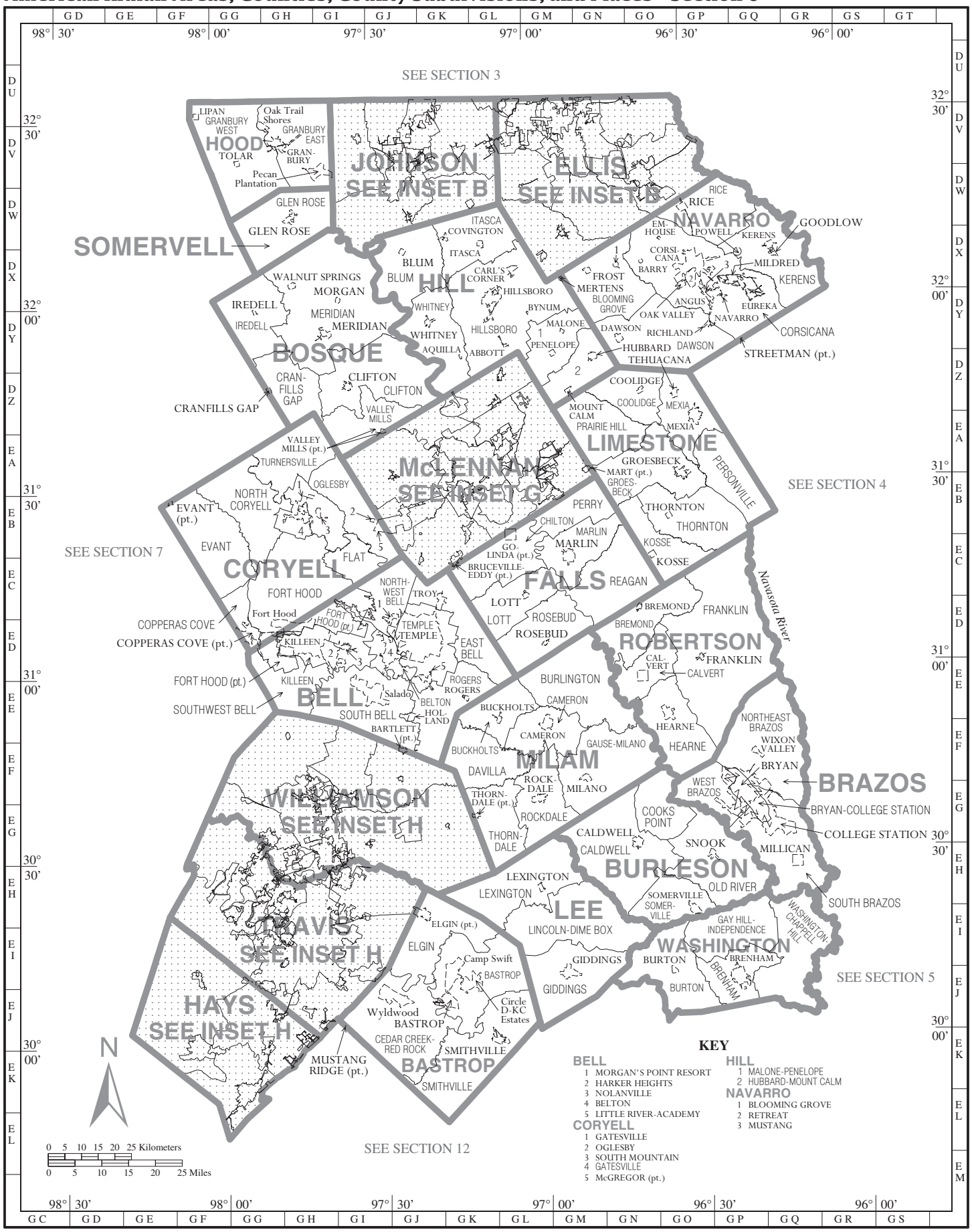

U.S. Census Bureau, Census 2000

American Indian Areas, Counties, County Subdivisions, and Places – Section 7

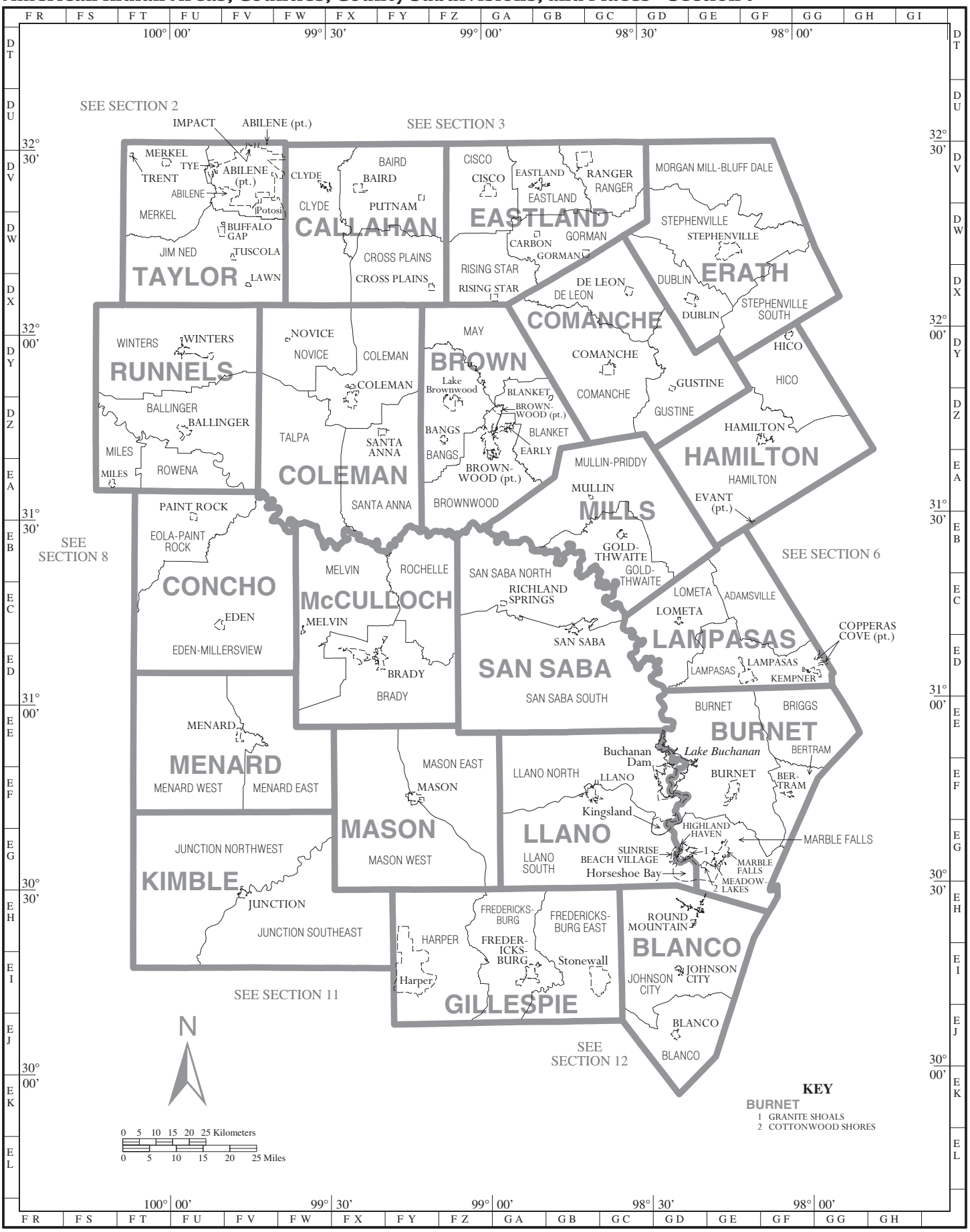

American Indian Areas, Counties, County Subdivisions, and Places – Section 8

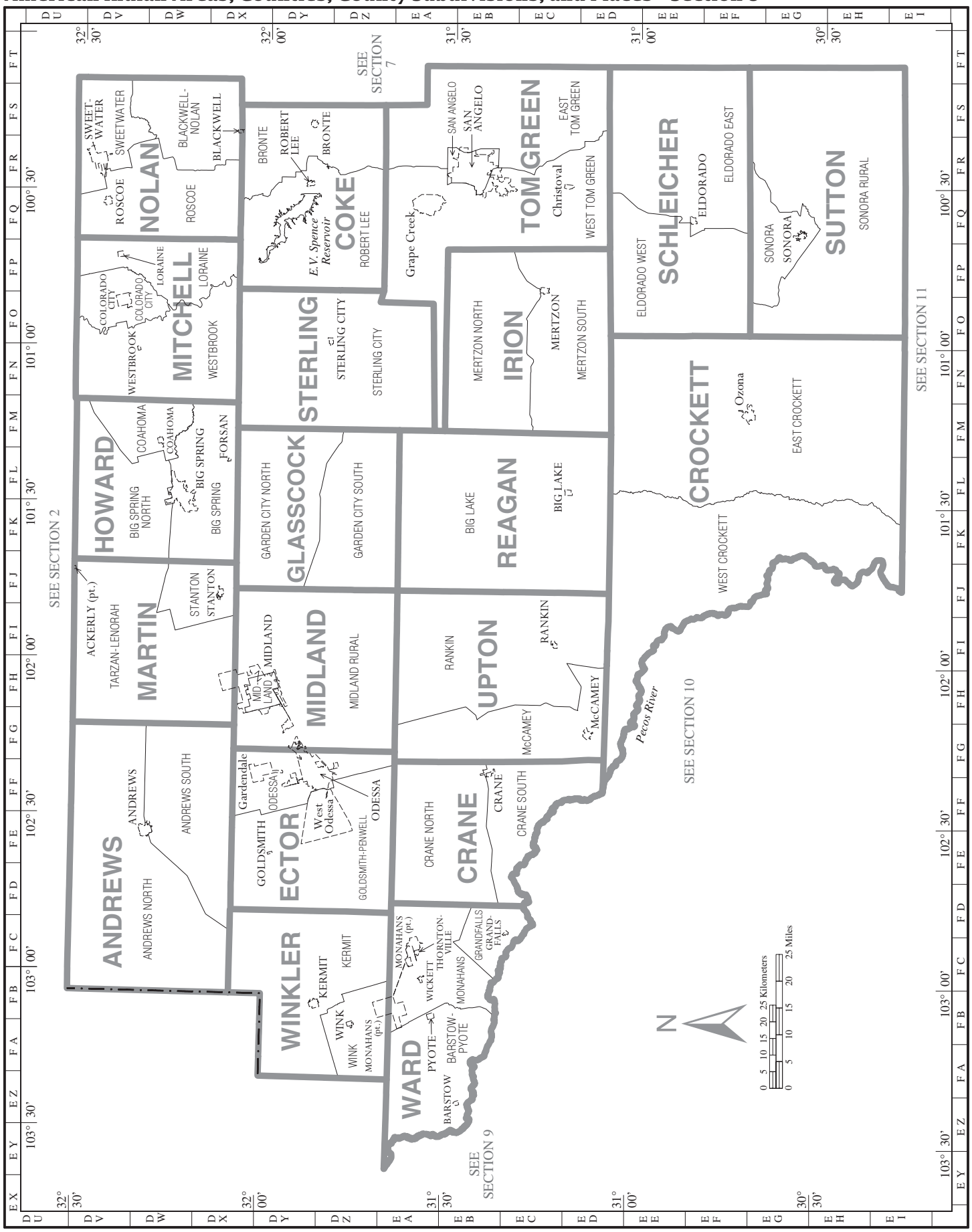

U.S. Census Bureau, Census 2000

American Indian Areas, Counties, County Subdivisions, and Places – Section 9

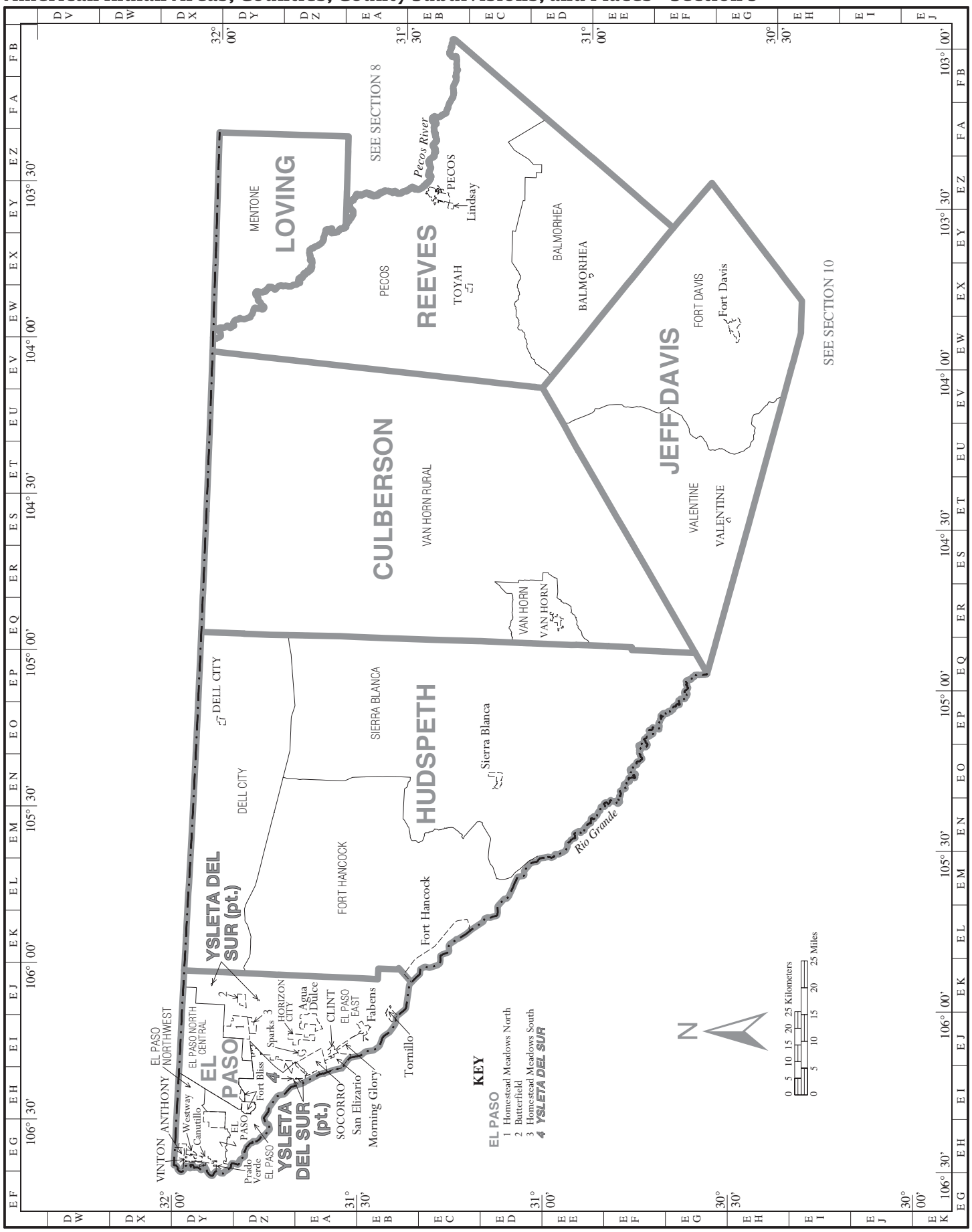

American Indian Areas, Counties, County Subdivisions, and Places – Section 10

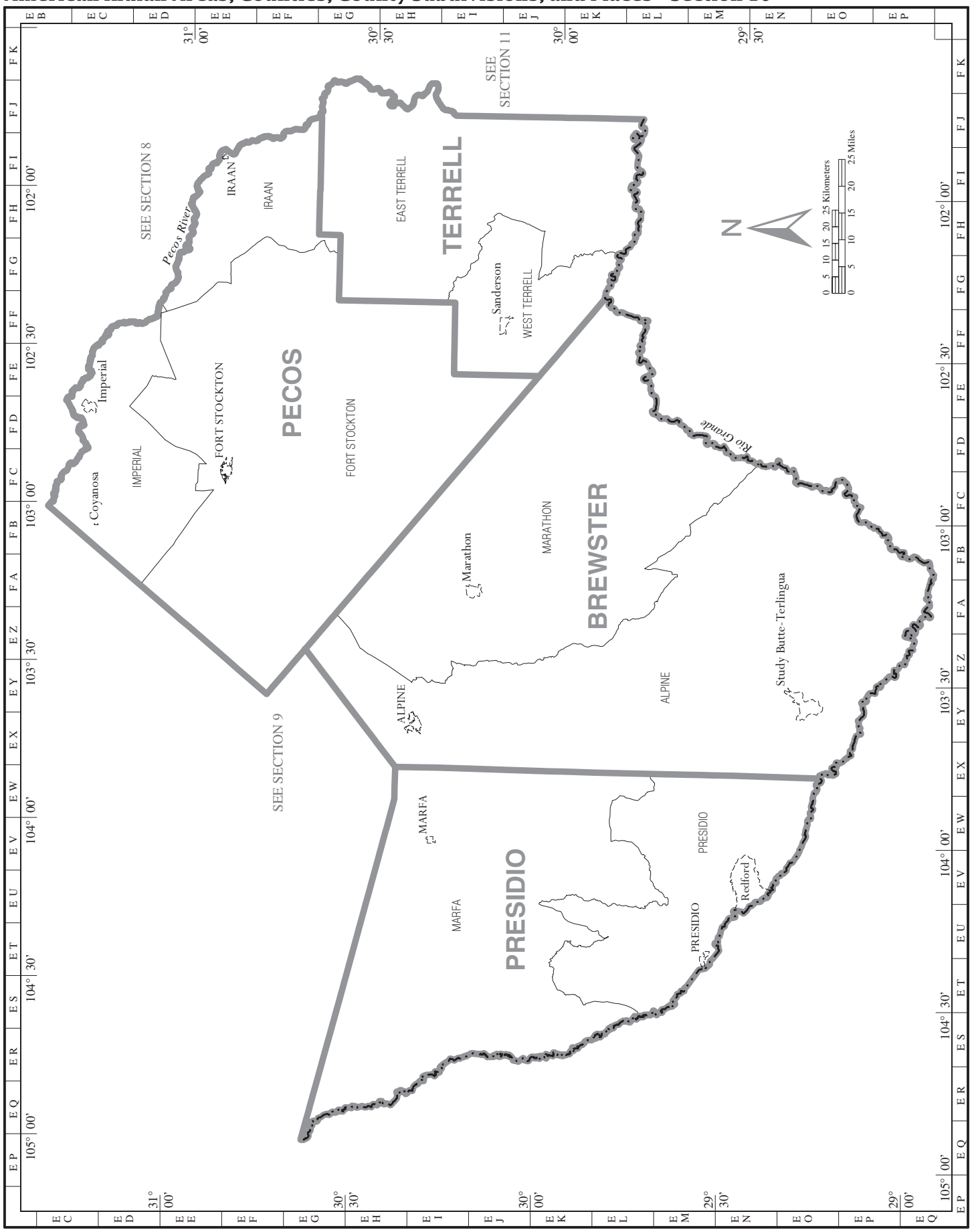

U.S. Census Bureau, Census 2000

American Indian Areas, Counties, County Subdivisions, and Places – Section 11

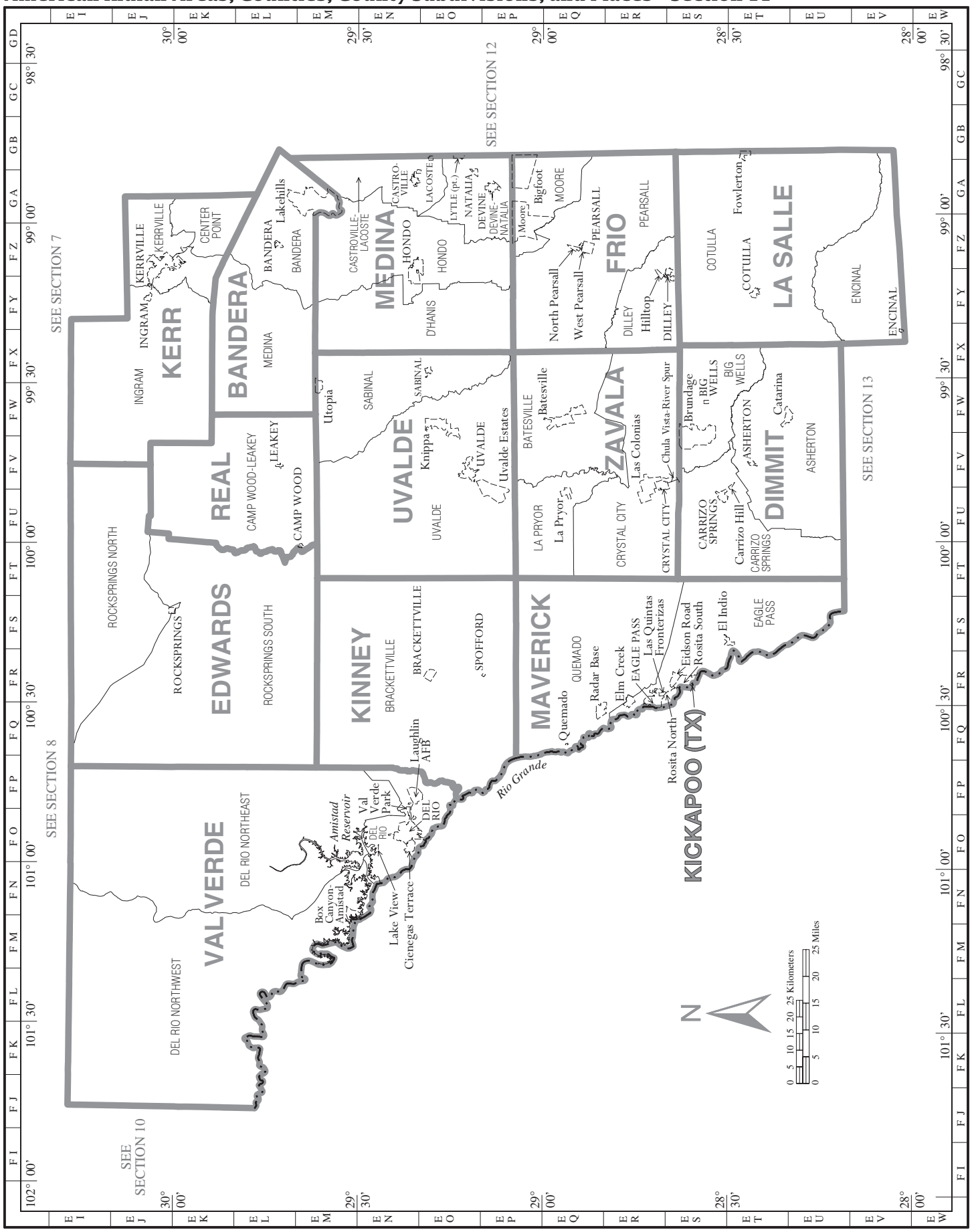

American Indian Areas, Counties, County Subdivisions, and Places – Section 12

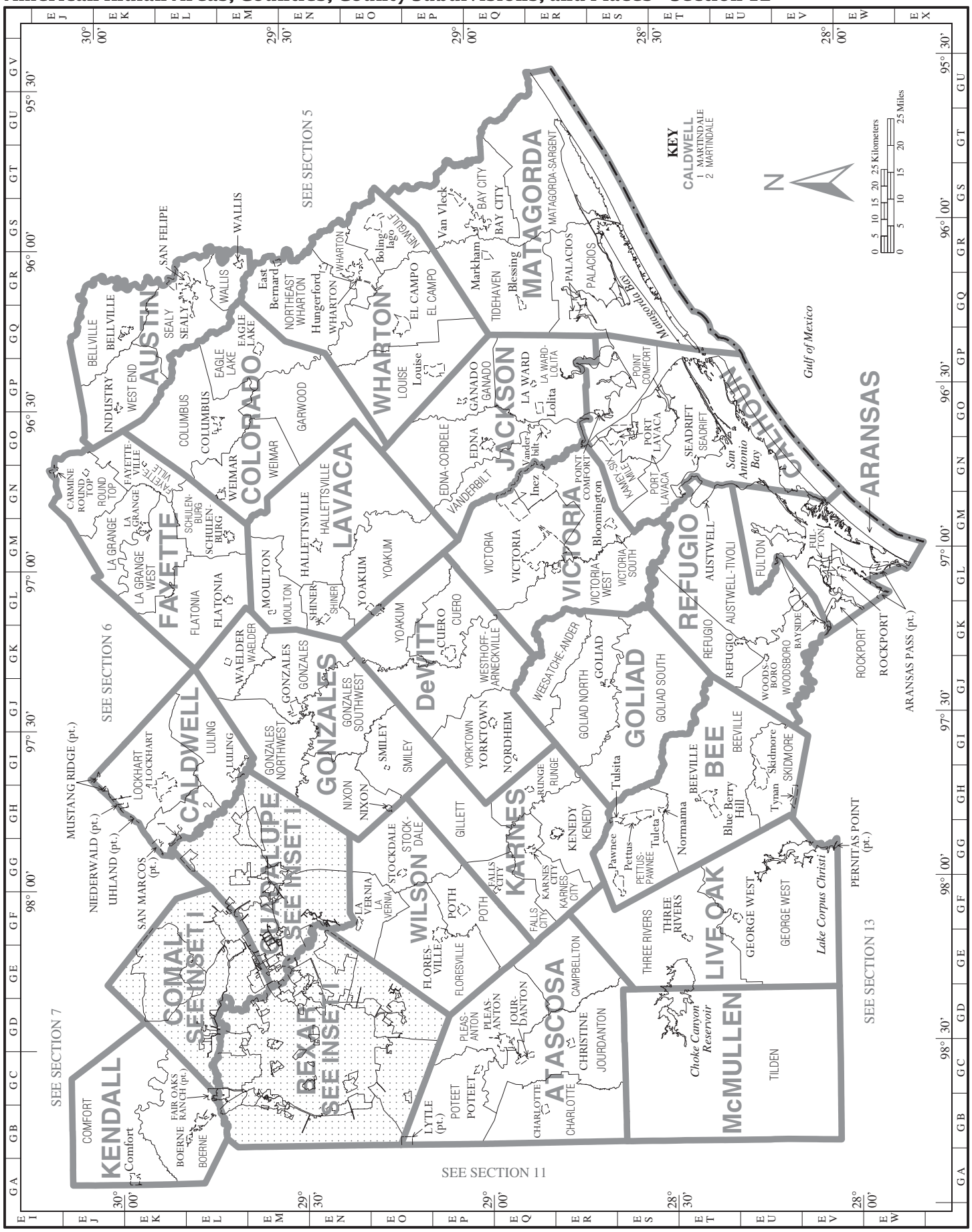

U.S. Census Bureau, Census 2000

American Indian Areas, Counties, County Subdivisions, and Places – Section 13

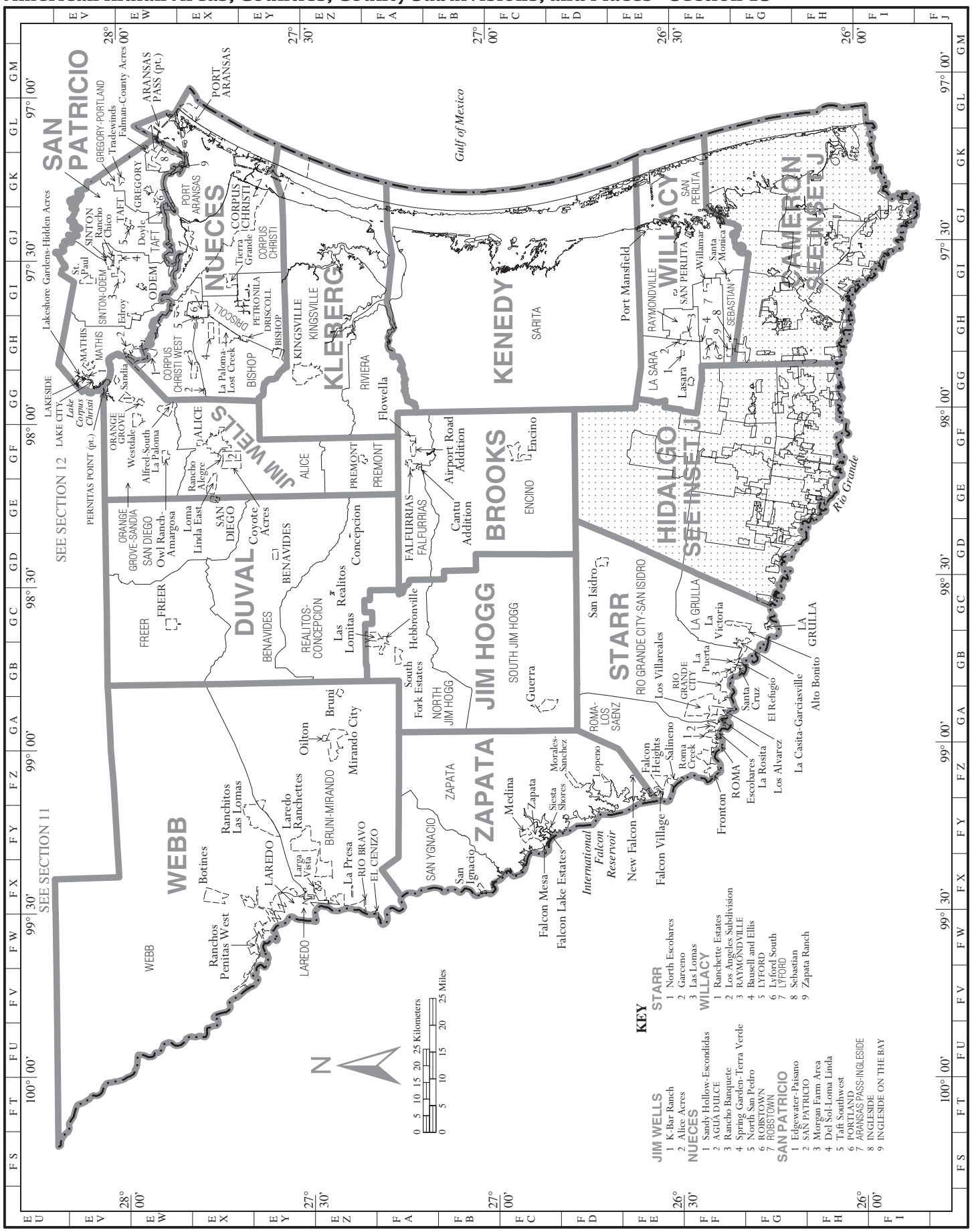

American Indian Areas, Counties, County Subdivisions, and Places – Inset A

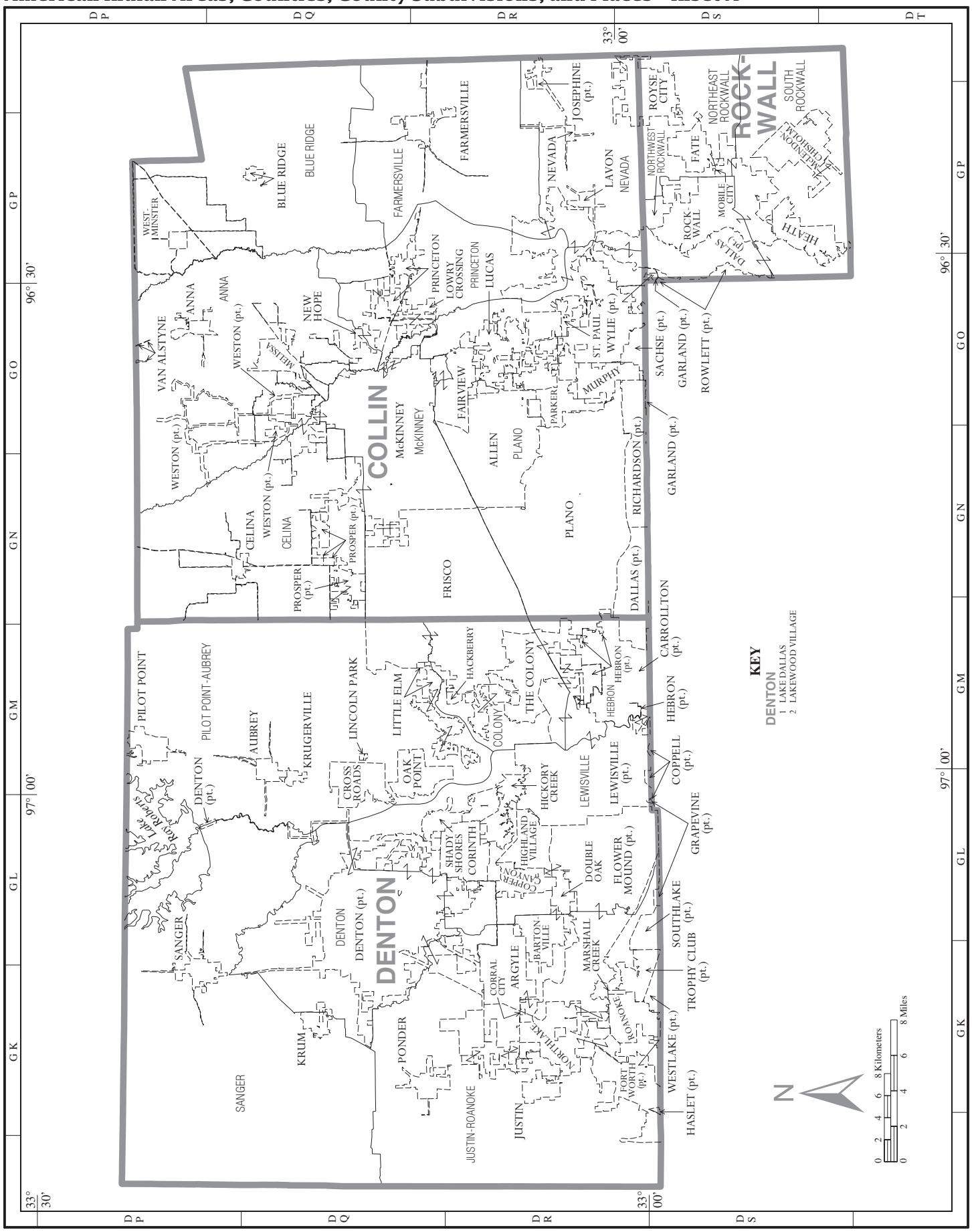

American Indian Areas, Counties, County Subdivisions, and Places – Inset B

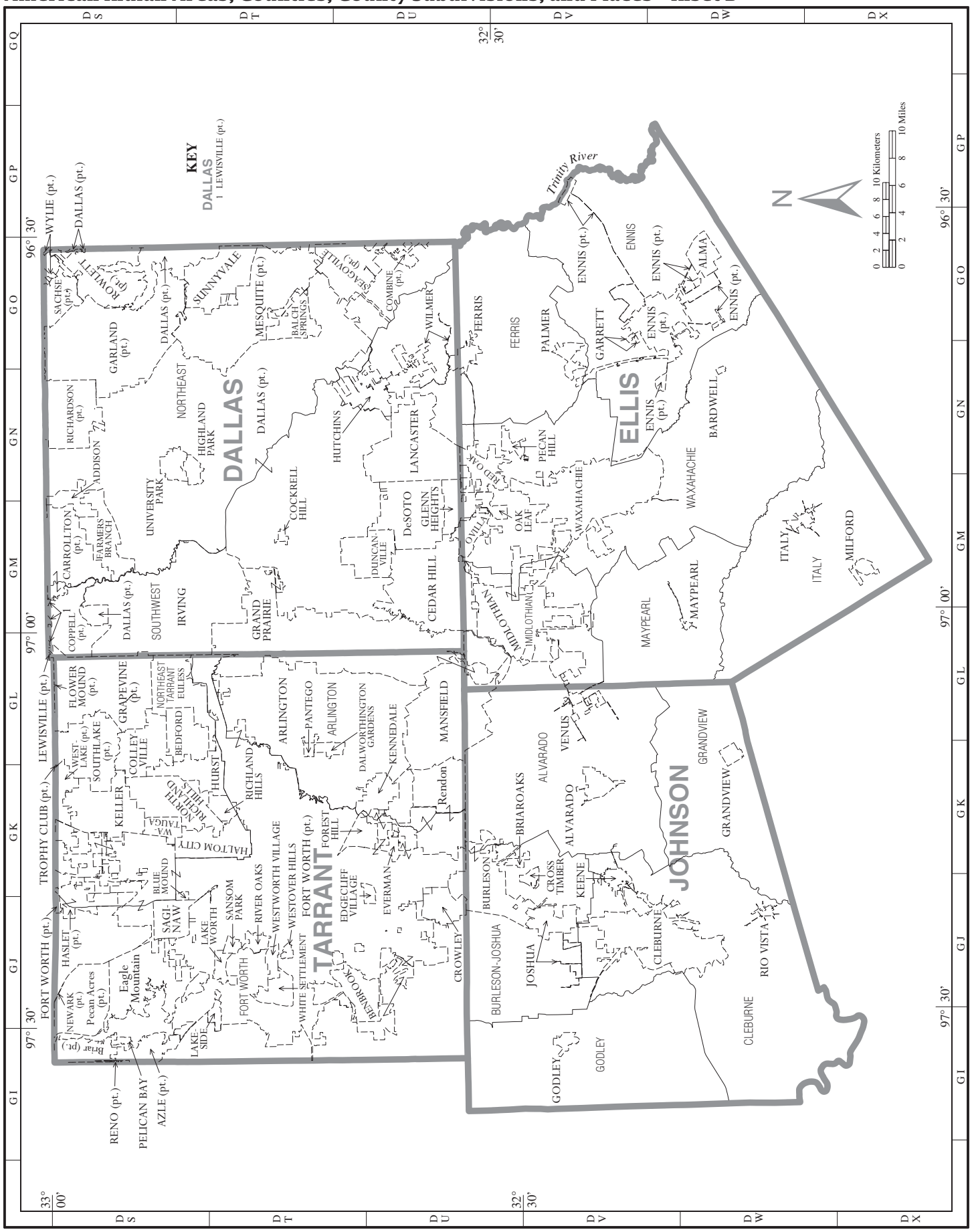

American Indian Areas, Counties, County Subdivisions, and Places – Inset C

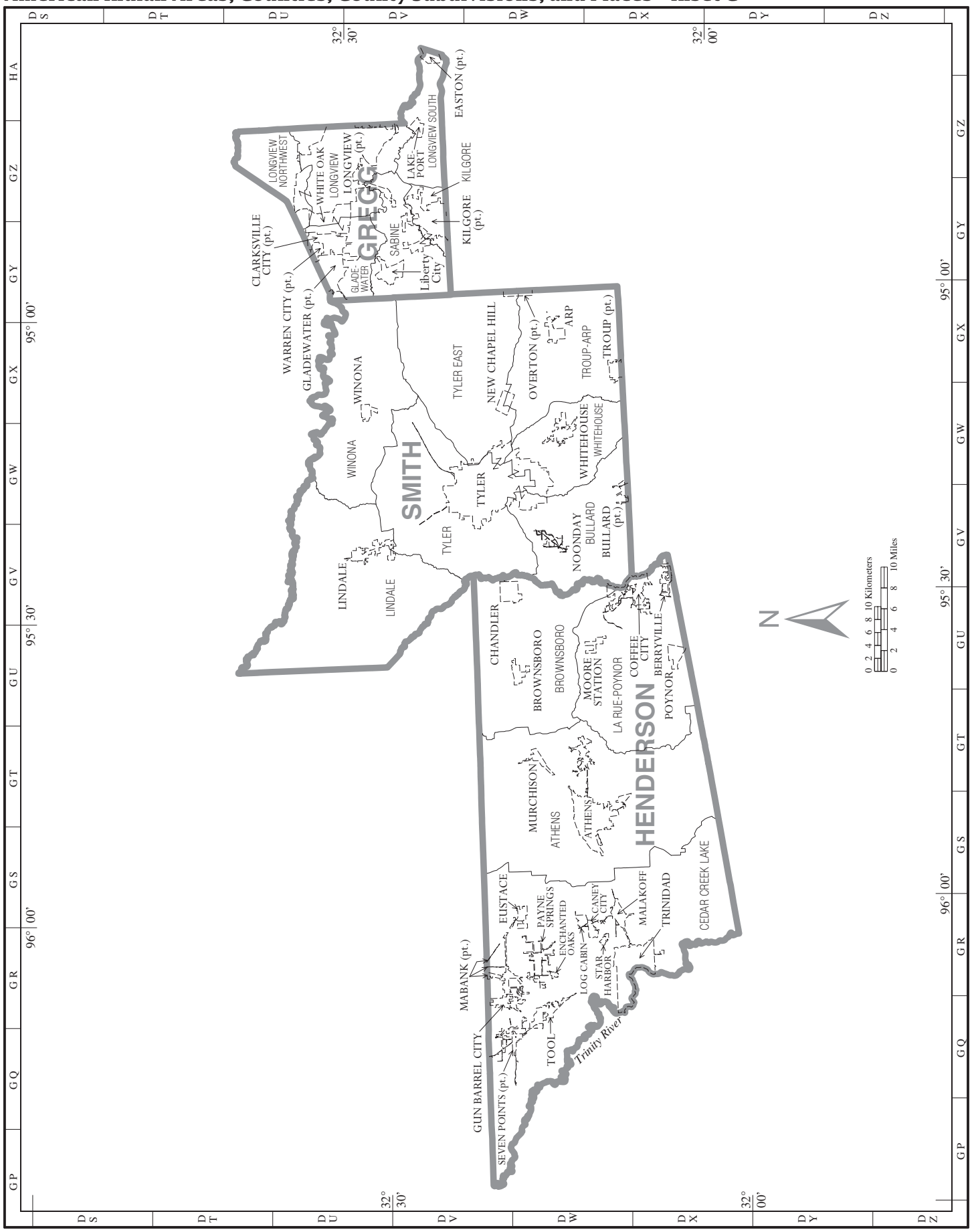

American Indian Areas, Counties, County Subdivisions, and Places – Inset D

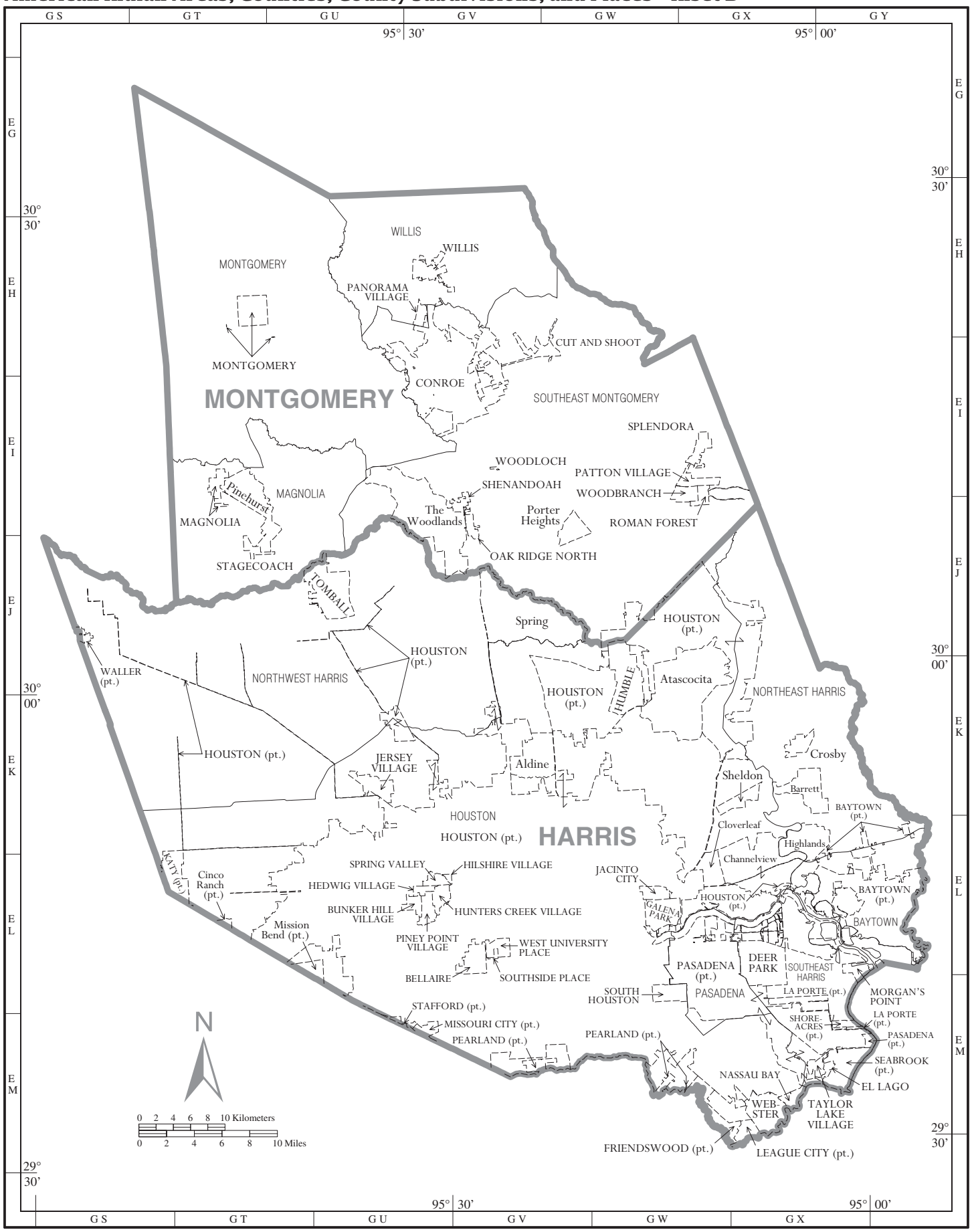

American Indian Areas, Counties, County Subdivisions, and Places – Inset E

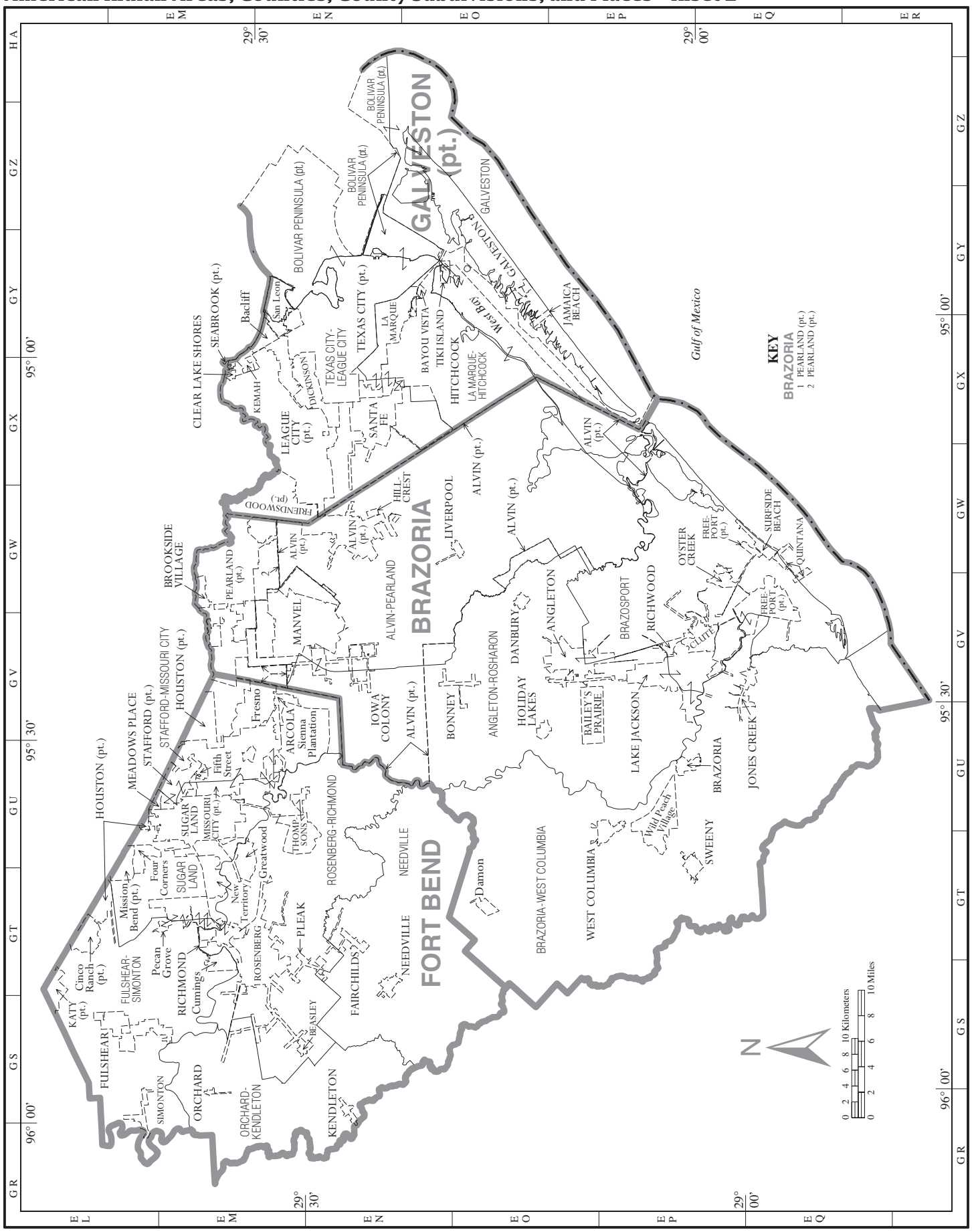

U.S. Census Bureau, Census 2000

American Indian Areas, Counties, County Subdivisions, and Places – Inset F

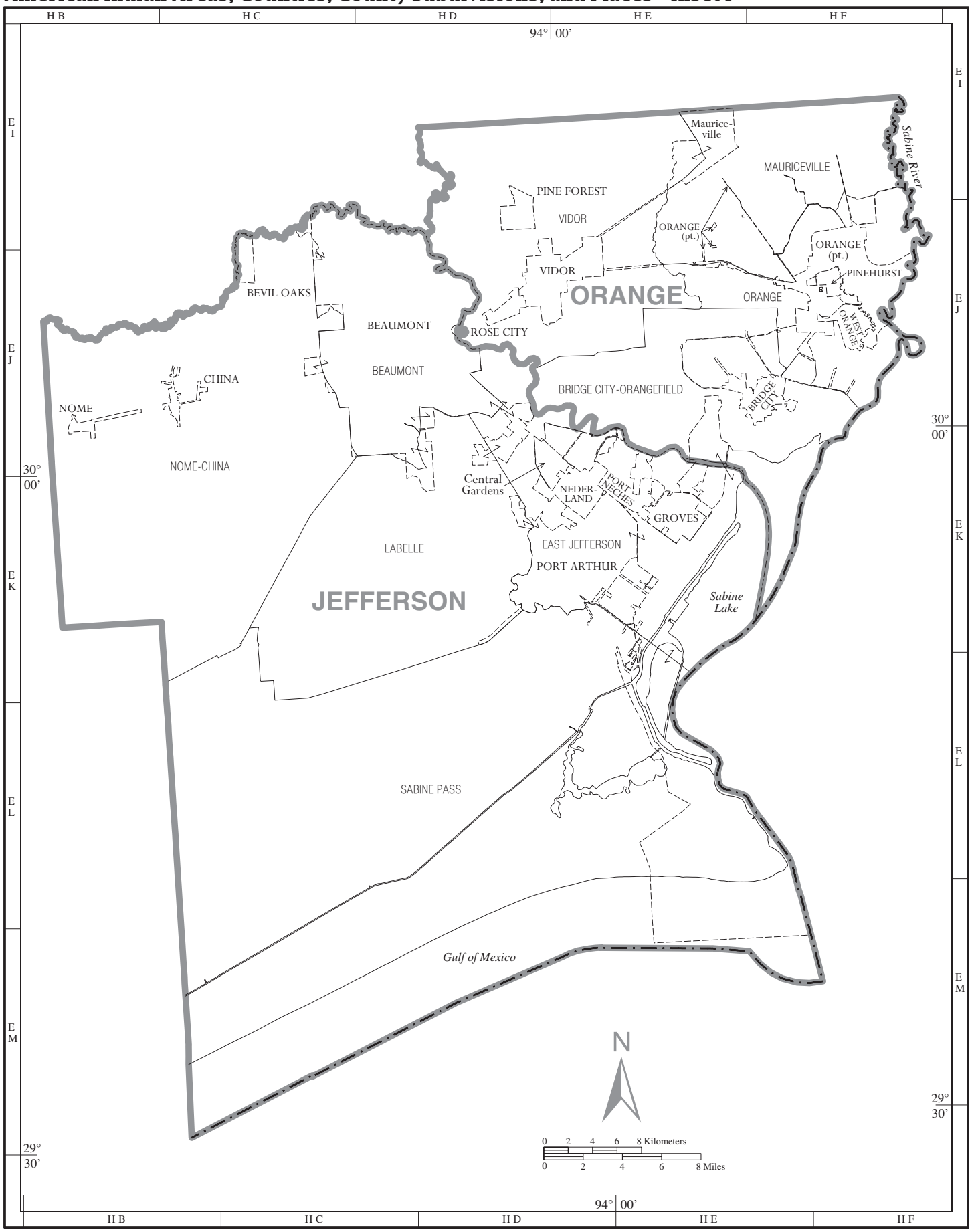

American Indian Areas, Counties, County Subdivisions, and Places – Inset G

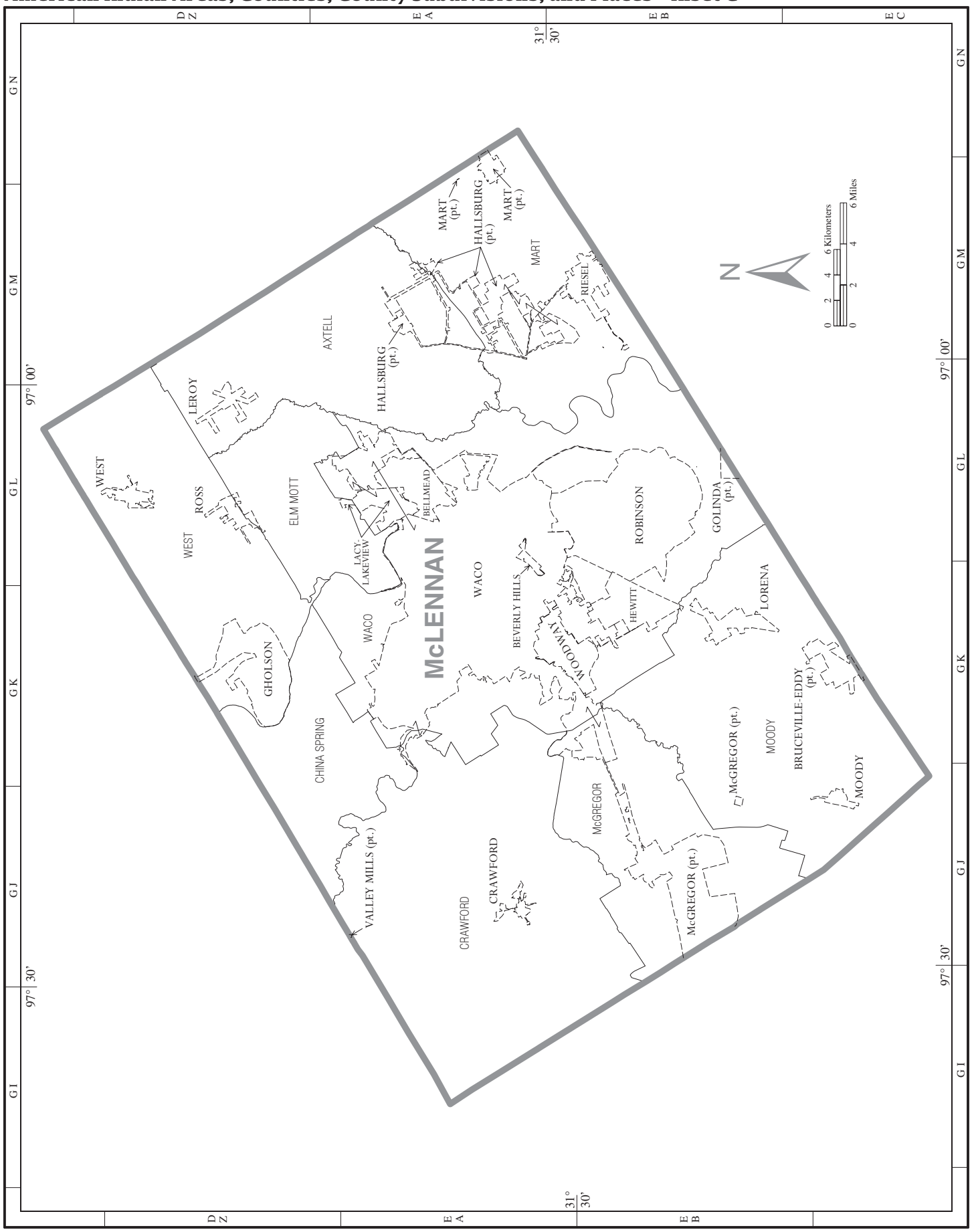

American Indian Areas, Counties, County Subdivisions, and Places – Inset H

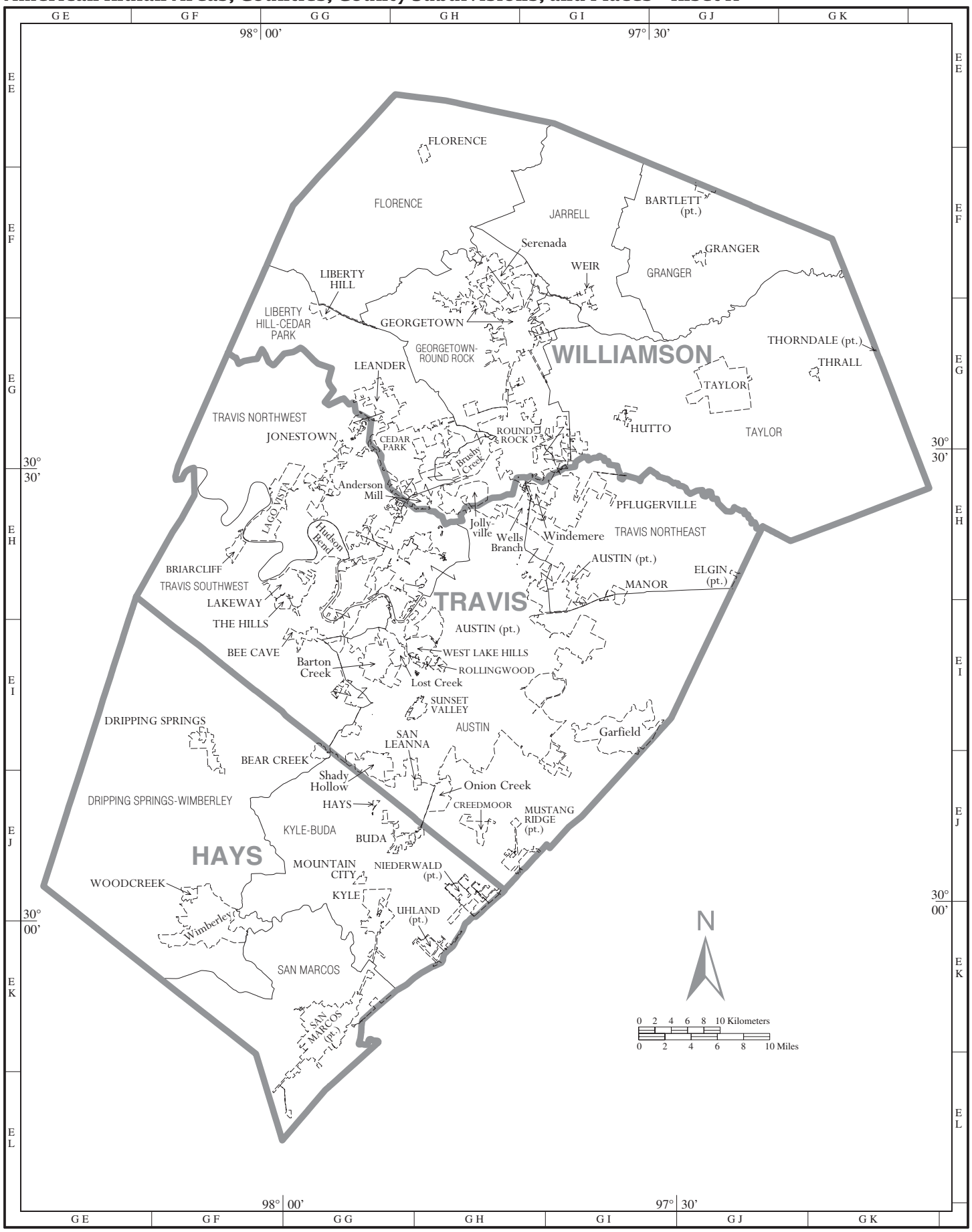

American Indian Areas, Counties, County Subdivisions, and Places – Inset I

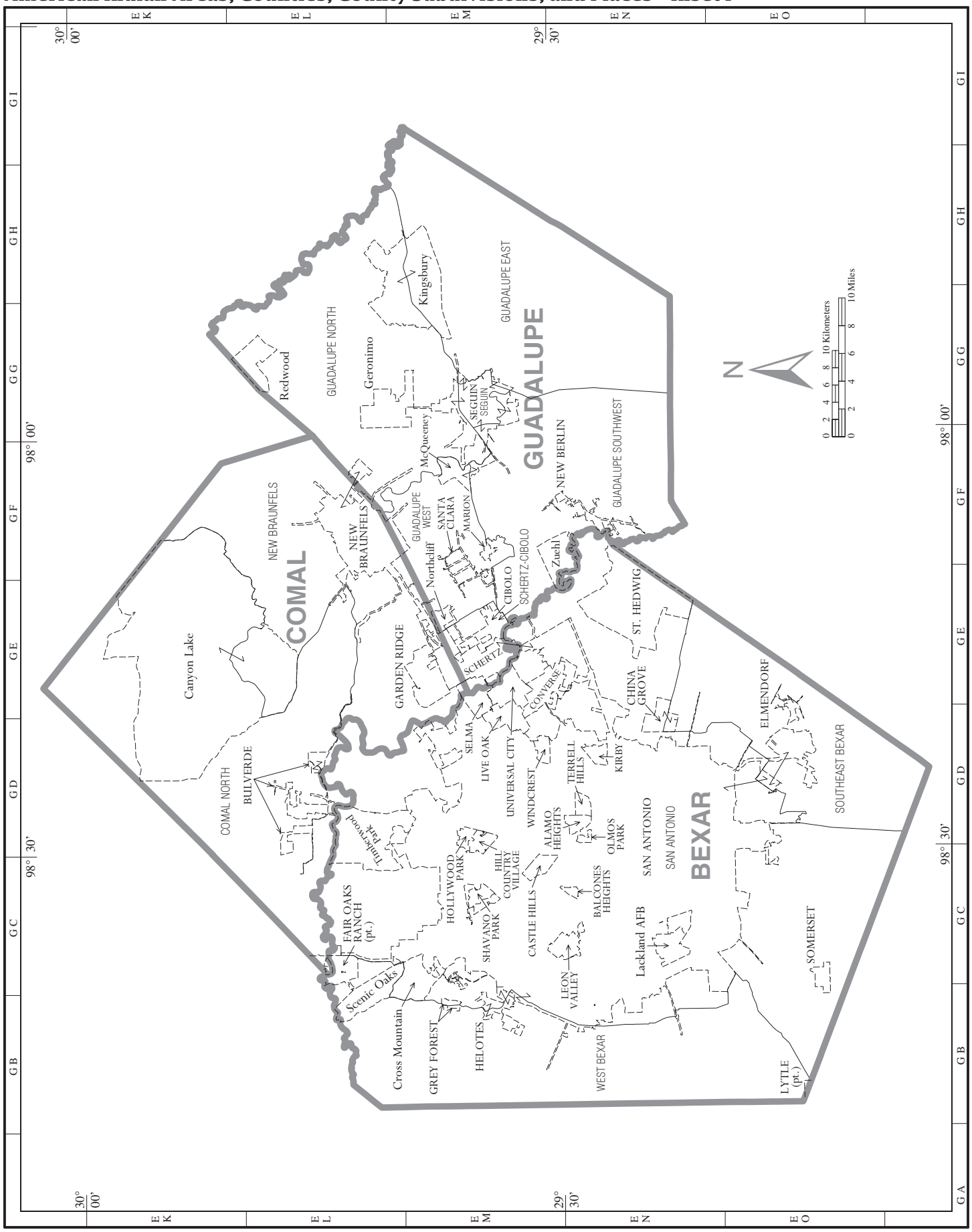

U.S. Census Bureau, Census 2000

American Indian Areas, Counties, County Subdivisions, and Places – Inset J

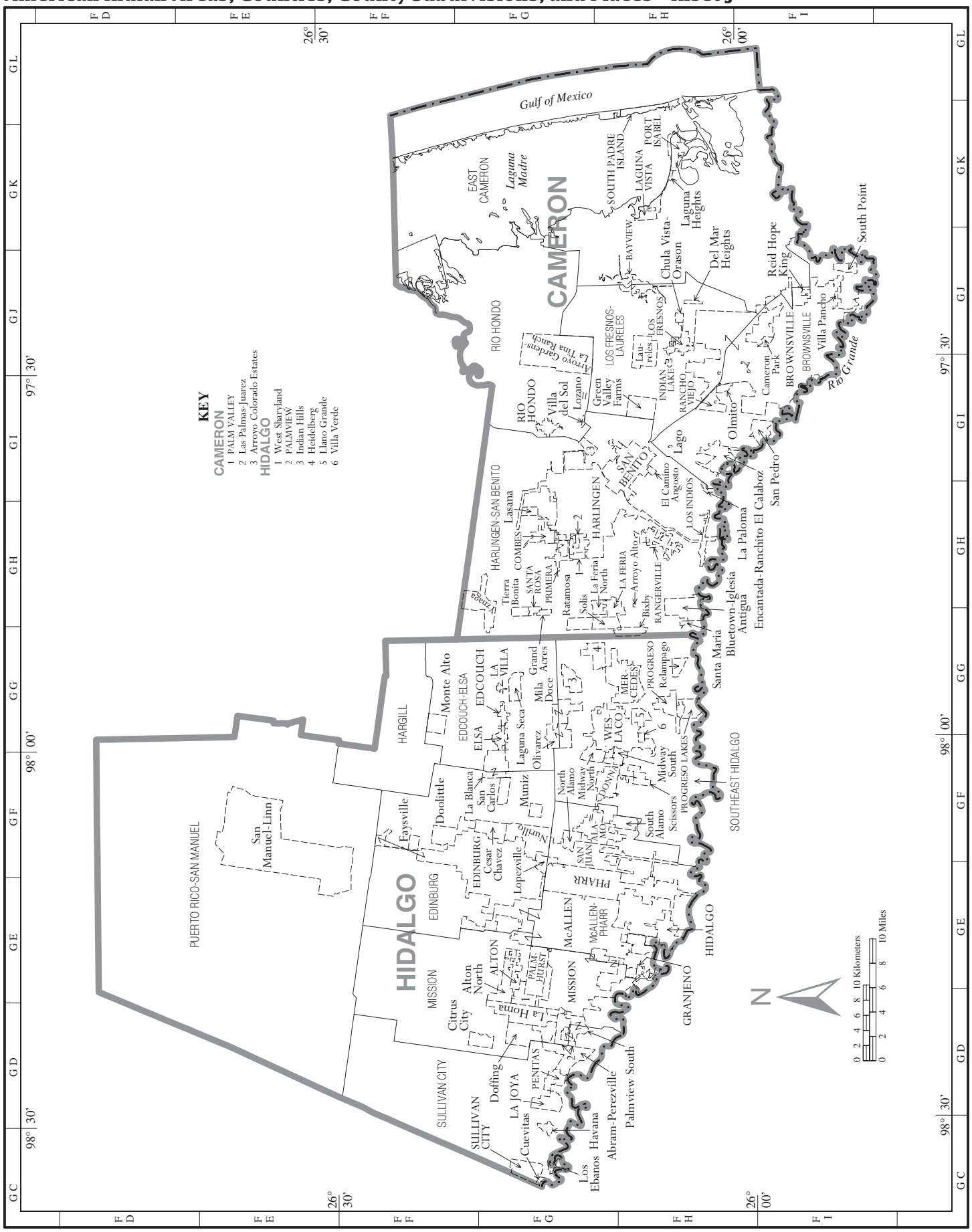

Metropolitan Areas, Counties, and Central Cities

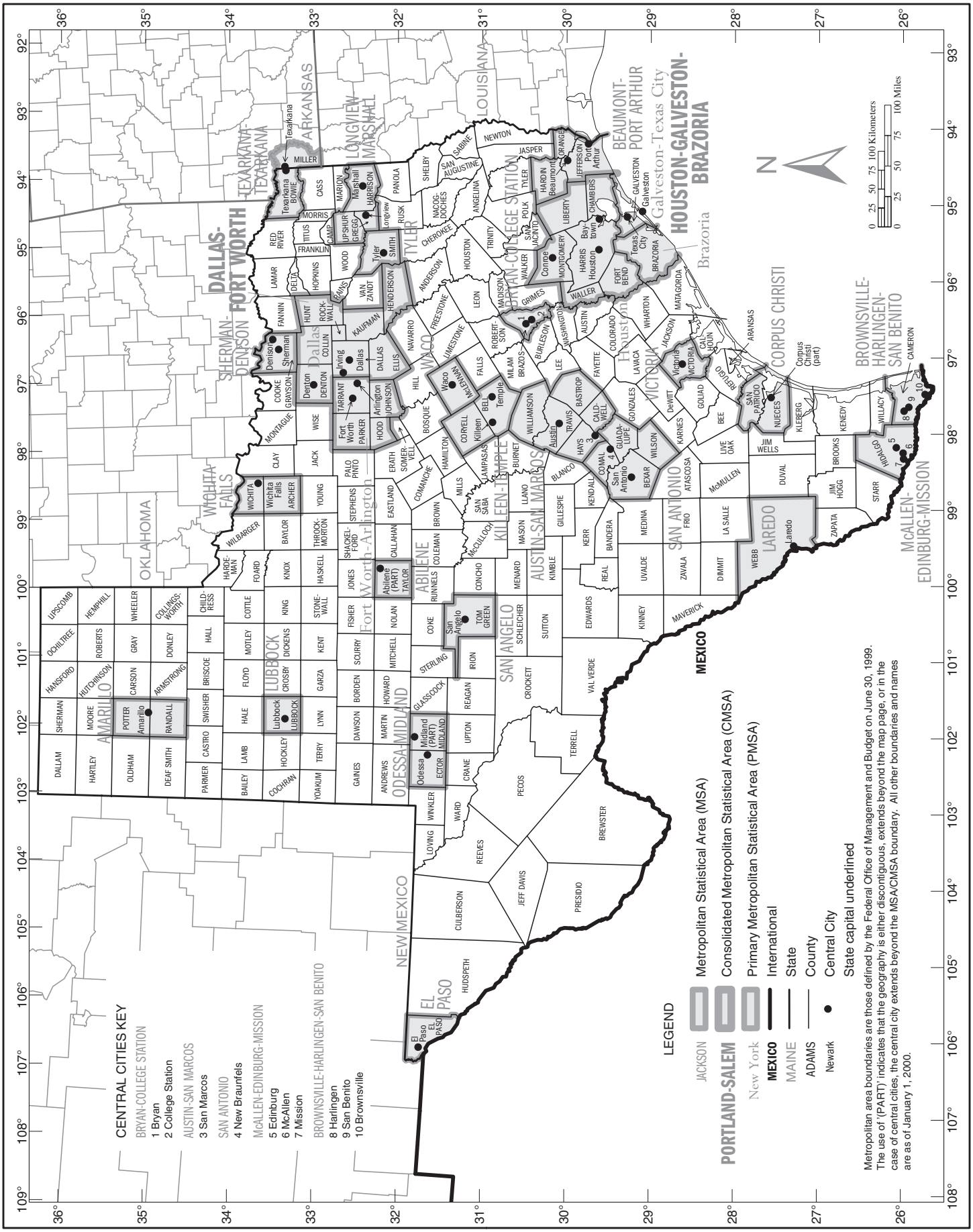

Urban Areas – Section 1

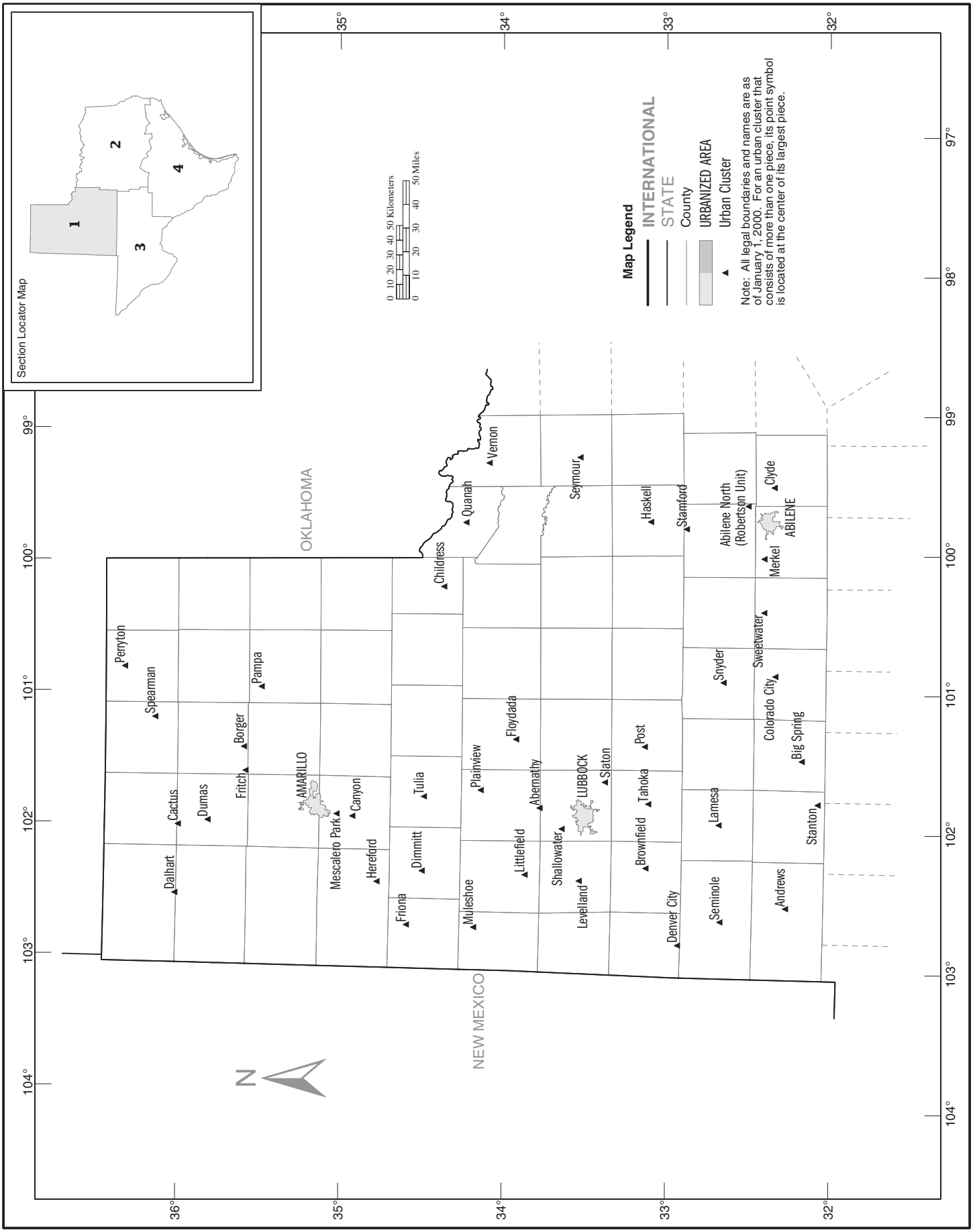

Urban Areas – Section 2

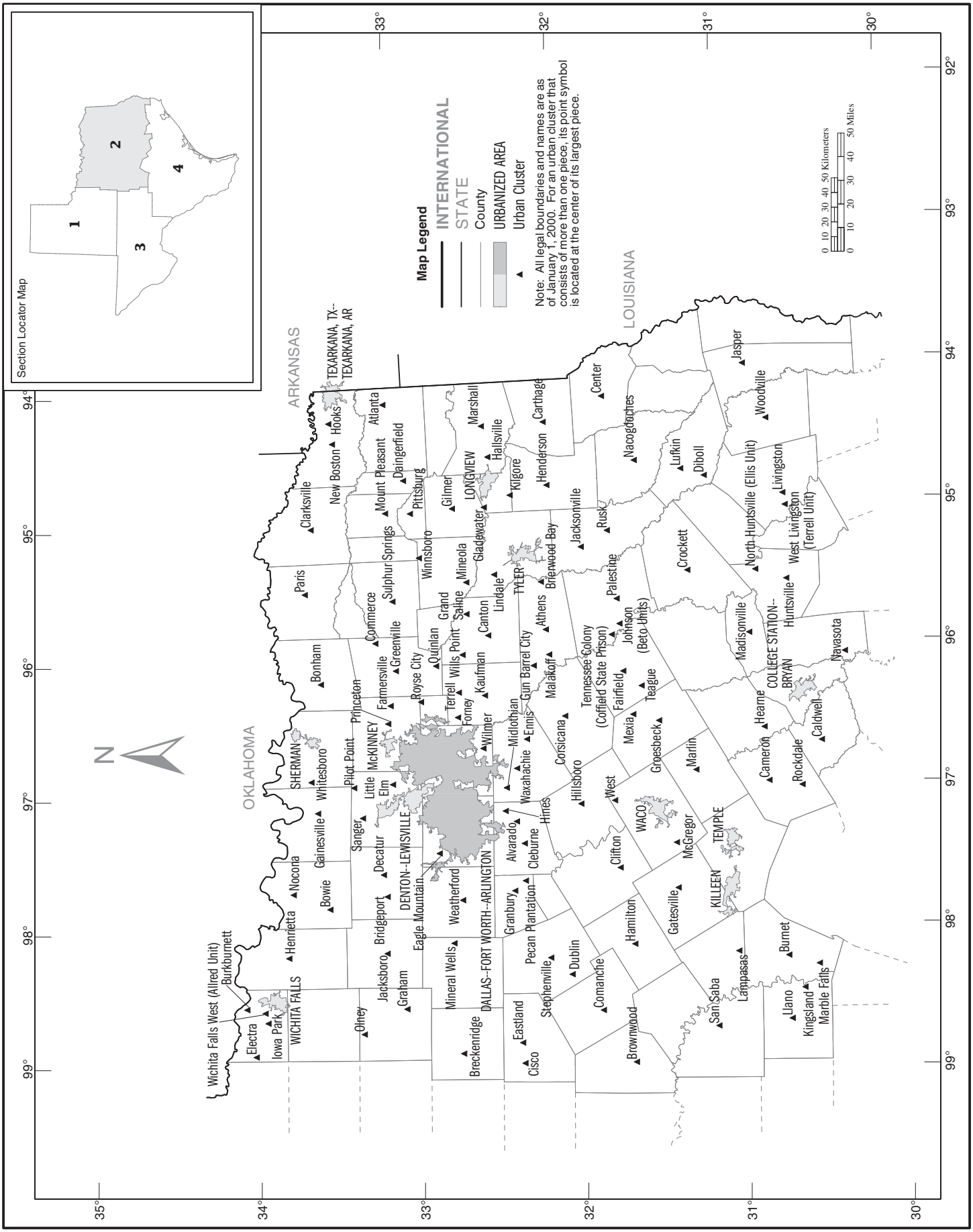

U.S. Census Bureau, Census 2000

Urban Areas – Section 3

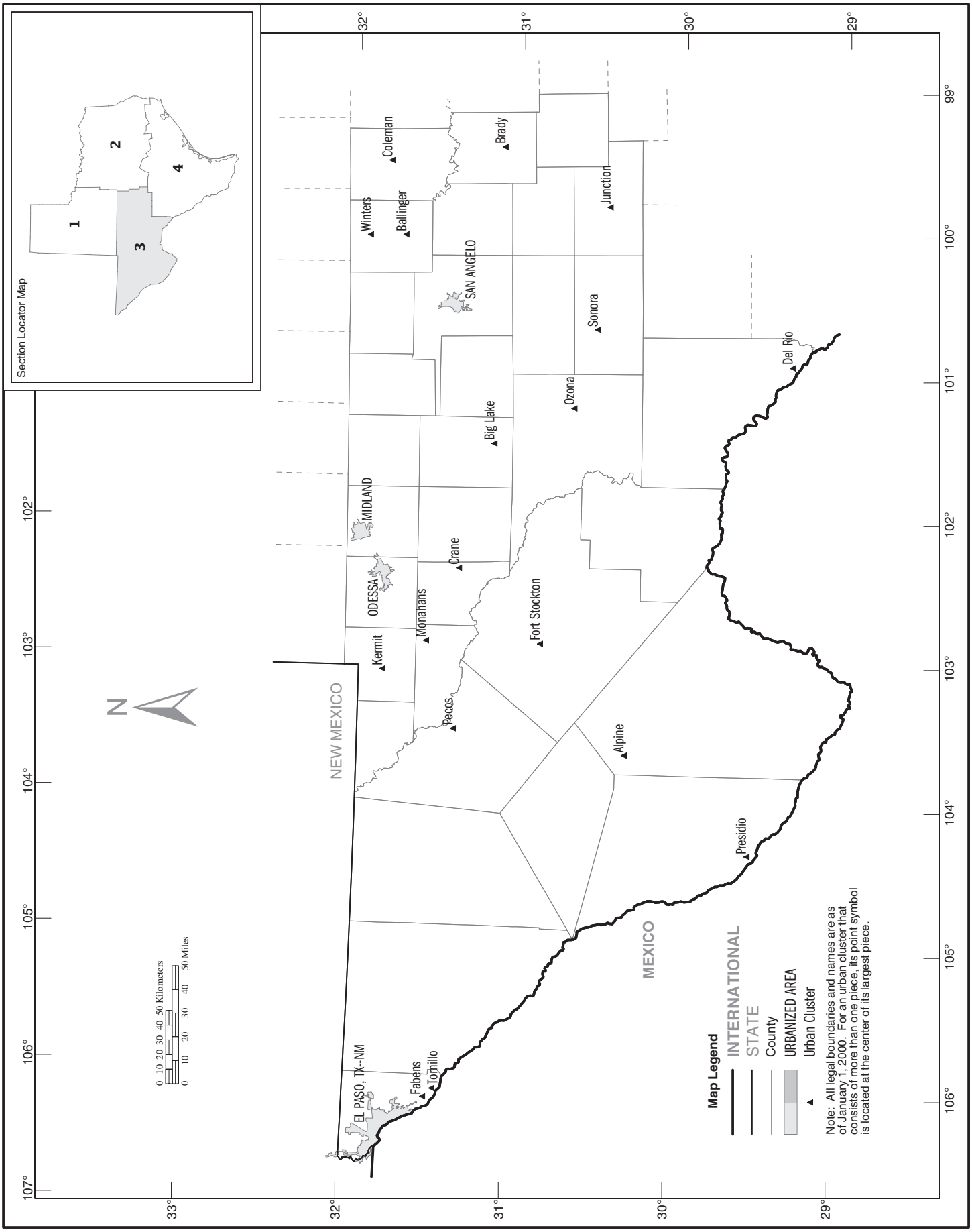

Urban Areas – Section 4

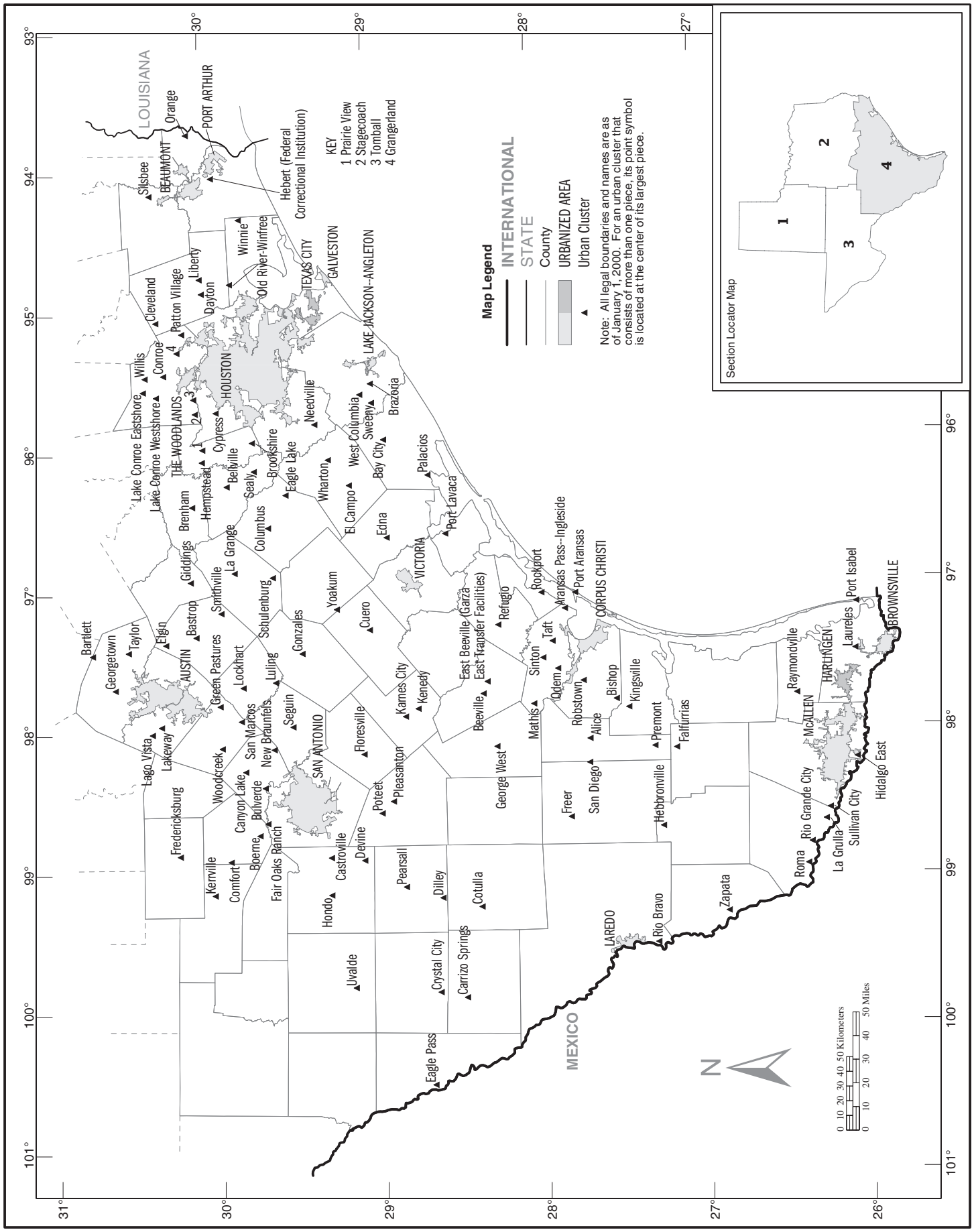

U.S. Census Bureau, Census 2000