

Part 2

Issued May 2003

PHC-2-40

Pennsylvania: 2000

Summary Social, Economic, and Housing Characteristics

2000 Census of Population and Housing



U S C E N S U S B U R E A U

Helping You Make Informed Decisions

U.S. Department of Commerce
Economics and Statistics Administration
U.S. CENSUS BUREAU

United States
Census
2000


Pennsylvania: 2000

Issued May 2003

Summary Social, Economic, and Housing Characteristics

PHC-2-40

2000 Census of Population and Housing



U.S. Department of Commerce

Donald L. Evans,

Secretary

Samuel W. Bodman,

Deputy Secretary

Economics and Statistics Administration

Kathleen B. Cooper,

Under Secretary for

Economic Affairs

U.S. CENSUS BUREAU

Charles Louis Kincannon,

Director

SUGGESTED CITATION

U.S. Census Bureau,
2000 Census of
Population and Housing,
*Summary Social, Economic,
and Housing Characteristics*,
PHC-2-40, Pennsylvania
Washington, DC,
2003



**Economics
and Statistics
Administration**

Kathleen B. Cooper,
Under Secretary
for Economic Affairs



U.S. CENSUS BUREAU
Charles Louis Kincannon,
Director

Hermann Habermann,
Deputy Director and
Chief Operating Officer

Nancy A. Potok,
Principal Associate Director
and Chief Financial Officer

Vacant,
Principal Associate
Director for Programs

Preston Jay Waite,
Associate Director
for Decennial Census

Nancy M. Gordon,
Associate Director
for Demographic Programs

Cynthia Z.F. Clark,
Associate Director
for Methodology and
Standards

Marvin D. Raines,
Associate Director
for Field Operations

Arnold A. Jackson,
Assistant Director
for Decennial Census

CONTENTS

List of Statistical Tables	v
How to Use This Census Report	I-1
Table Finding Guide	II-1
User Notes	III-1
Statistical Tables (For a detailed list of statistical tables, see page v)	1
Appendixes	
A Geographic Terms and Concepts	*
B Definitions of Subject Characteristics	*
C Data Collection and Processing Procedures	*
D Questionnaire	*
E Data Products and User Assistance	*
F Maps	F-1
G Accuracy of the Data	G-1
H Acknowledgments	*

* Appendix may be found in the separate volume, PHC-2-A, *Summary Social, Economic, and Housing Characteristics, Selected Appendixes*, in print and on the Internet at <http://www.census.gov/prod/cen2000/phc-2-a.pdf>.

LIST OF
STATISTICAL
TABLES

Table no.	Title	Page
1.	Place of Birth, Residence in 1995, and Language: 2000 State, County, County Subdivision, Place	1
2.	Place of Birth, Residence in 1995, and Language: 2000 State, County, Place and County Subdivision	36
3.	Education and Veteran Status: 2000 State, County, County Subdivision, Place	73
4.	Education and Veteran Status: 2000 State, County, Place and County Subdivision	108
5.	Disability Status: 2000 State, County, County Subdivision, Place	145
6.	Disability Status: 2000 State, County, Place and County Subdivision	179
7.	Employment Status and Journey to Work: 2000 State, County, County Subdivision, Place	215
8.	Employment Status and Journey to Work: 2000 State, County, Place and County Subdivision	252
9.	Work Status and Income in 1999: 2000 State, County, County Subdivision, Place	291
10.	Work Status and Income in 1999: 2000 State, County, Place and County Subdivision	324
11.	Earnings in 1999 of Full-Time, Year-Round Workers, by Sex: 2000 State, County, County Subdivision, Place	360
12.	Earnings in 1999 of Full-Time, Year-Round Workers, by Sex: 2000 State, County, Place and County Subdivision	393
13.	Household Income in 1999: 2000 State, County, County Subdivision, Place	429
14.	Household Income in 1999: 2000 State, County, Place and County Subdivision	462
15.	Poverty Status in 1999: 2000 State, County, County Subdivision, Place	497
16.	Poverty Status in 1999: 2000 State, County, Place and County Subdivision	534
17.	Units in Structure: 2000 State, County, County Subdivision, Place	573
18.	Units in Structure: 2000 State, County, Place and County Subdivision	606
19.	Physical Housing Characteristics: 2000 State, County, County Subdivision, Place	641
20.	Physical Housing Characteristics: 2000 State, County, Place and County Subdivision	674

21.	Fuels and Equipment Characteristics: 2000	709
	State, County, County Subdivision, Place	
22.	Fuels and Equipment Characteristics: 2000	742
	State, County, Place and County Subdivision	
23.	Owner and Renter Household Characteristics: 2000	777
	State, County, County Subdivision, Place	
24.	Owner and Renter Household Characteristics: 2000	810
	State, County, Place and County Subdivision	
25.	Home Value: 2000.	846
	State, County, County Subdivision, Place	
26.	Home Value: 2000.	879
	State, County, Place and County Subdivision	
27.	Selected Monthly Owner Costs: 2000	914
	State, County, County Subdivision, Place	
28.	Selected Monthly Owner Costs: 2000	947
	State, County, Place and County Subdivision	
29.	Gross Rent: 2000	982
	State, County, County Subdivision, Place	
30.	Gross Rent: 2000	1015
	State, County, Place and County Subdivision	
31.	Mortgage and Rental Cost Characteristics: 2000	1050
	State, County, County Subdivision, Place	
32.	Mortgage and Rental Cost Characteristics: 2000	1086
	State, County, Place and County Subdivision	
33.	Place of Birth, Residence in 1995, and Language for the American Indian and Alaska Native Population (One Race): 2000	*
	American Indian Area, County	
34.	Education and Veteran Status for the American Indian and Alaska Native Population (One Race): 2000	*
	American Indian Area, County	
35.	Disability Status for the American Indian and Alaska Native Population (One Race): 2000.	*
	American Indian Area, County	
36.	Employment Status and Journey to Work for the American Indian and Alaska Native Population (One Race): 2000	*
	American Indian Area, County	
37.	Work Status and Income in 1999 for the American Indian and Alaska Native Population (One Race): 2000	*
	American Indian Area, County	
38.	Earnings in 1999 of Full-Time, Year-Round Workers, by Sex for the American Indian and Alaska Native Population (One Race): 2000.	*
	American Indian Area, County	
39.	Income in 1999 of Households With an American Indian and Alaska Native Householder (One Race): 2000.	*
	American Indian Area, County	
40.	Poverty Status in 1999 for the American Indian and Alaska Native Population (One Race): 2000	*
	American Indian Area, County	
41.	Units in Structure: 2000	*
	American Indian Area, County	
42.	Physical Housing Characteristics: 2000.	*
	American Indian Area, County	

43.	Selected Equipment Characteristics of Housing Units With an American Indian and Alaska Native Householder (One Race): 2000.	*
	American Indian Area, County	
44.	Year Householder Moved Into Unit for Housing Units With an American Indian and Alaska Native Householder (One Race): 2000.	*
	American Indian Area, County	
45.	Home Value of Housing Units With an American Indian and Alaska Native Householder (One Race): 2000.	*
	American Indian Area, County	
46.	Selected Monthly Owner Costs of Housing Units With an American Indian and Alaska Native Householder (One Race): 2000.	*
	American Indian Area, County	
47.	Gross Rent of Housing Units With an American Indian and Alaska Native Householder (One Race): 2000.	*
	American Indian Area, County	
48.	Selected Mortgage and Rental Cost Characteristics of Housing Units With an American Indian and Alaska Native Householder (One Race): 2000	*
	American Indian Area, County	
49.	Place of Birth, Residence in 1995, and Language for the Native Hawaiian and Other Pacific Islander Population (One Race): 2000.	*
	Hawaiian Home Land, County	
50.	Education and Veteran Status for the Native Hawaiian and Other Pacific Islander Population (One Race): 2000	*
	Hawaiian Home Land, County	
51.	Disability Status for the Native Hawaiian and Other Pacific Islander Population (One Race): 2000	*
	Hawaiian Home Land, County	
52.	Employment Status and Journey to Work for the Native Hawaiian and Other Pacific Islander Population (One Race): 2000	*
	Hawaiian Home Land, County	
53.	Work Status and Income in 1999 for the Native Hawaiian and Other Pacific Islander Population (One Race): 2000	*
	Hawaiian Home Land, County	
54.	Earnings in 1999 of Full-Time, Year-Round Workers, by Sex for the Native Hawaiian and Other Pacific Islander Population (One Race): 2000.	*
	Hawaiian Home Land, County	
55.	Income in 1999 of Households With a Native Hawaiian and Other Pacific Islander Householder (One Race): 2000.	*
	Hawaiian Home Land, County	
56.	Poverty Status in 1999 for the Native Hawaiian and Other Pacific Islander Population (One Race): 2000	*
	Hawaiian Home Land, County	
57.	Units in Structure: 2000	*
	Hawaiian Home Land, County	
58.	Physical Housing Characteristics: 2000.	*
	Hawaiian Home Land, County	

59.	Selected Equipment Characteristics of Housing Units With a Native Hawaiian and Other Pacific Islander Householder (One Race): 2000.	*
	Hawaiian Home Land, County	
60.	Year Householder Moved Into Unit for Housing Units With a Native Hawaiian and Other Pacific Islander Householder (One Race): 2000.	*
	Hawaiian Home Land, County	
61.	Home Value of Housing Units With a Native Hawaiian and Other Pacific Islander Householder (One Race): 2000.	*
	Hawaiian Home Land, County	
62.	Selected Monthly Owner Costs of Housing Units With a Native Hawaiian and Other Pacific Islander Householder (One Race): 2000.	*
	Hawaiian Home Land, County	
63.	Gross Rent of Housing Units With a Native Hawaiian and Other Pacific Islander Householder (One Race): 2000.	*
	Hawaiian Home Land, County	
64.	Selected Mortgage and Rental Cost Characteristics of Housing Units With a Native Hawaiian and Other Pacific Islander Householder (One Race): 2000	*
	Hawaiian Home Land, County	
65.	Percent of Population and Housing Units in Sample: 2000	1129
	State, County, County Subdivision, Place	
66.	Percent of Population and Housing Units in Sample: 2000	1146
	State, County, Place and County Subdivision	
67.	Percent of Population and Housing Units in Sample: 2000	*
	American Indian Area, County	
68.	Percent of Population and Housing Units in Sample: 2000	*
	Hawaiian Home Land, County	

* Table was omitted because there were no qualifying geographic areas.

How to Use This Census Report

CONTENTS

	Page
Introduction	I-1
How to Find Geographic Areas and Subject Matter Data.....	I-2
How to Use the Statistical Tables	I-2
Graphics	I-4
User Notes	I-5
Appendixes	I-5

INTRODUCTION

Data from Census 2000 are presented in three printed report series:

1. PHC-1, *Summary Population and Housing Characteristics*
2. PHC-2, *Summary Social, Economic, and Housing Characteristics*
3. PHC-3, *Population and Housing Unit Counts*

The data from Census 2000 were derived from a limited number of basic questions asked of the entire population and about every housing unit (referred to as the 100-percent questions, found on the “short form”), and from additional questions asked of a sample of the population and housing units (referred to as the sample questions, found on the “long form”).

The PHC-1, *Summary Population and Housing Characteristics*, report series provides data based on the 100-percent questions. The subjects are age, Hispanic or Latino origin, household relationship, race, sex, tenure (owner- or renter-occupied), and vacancy characteristics. Land area measurements and population density also are provided. This series is similar to the 1990 census CPH-1 series.

The PHC-2, *Summary Social, Economic, and Housing Characteristics*, report series provides sample data based on both the 100-percent and the sample questions. Sample subjects include place of birth; residence in 1995; language; educational attainment and school enrollment; veteran status; disability status; employment status; journey to work; work status, earnings, income, and poverty status in 1999; physical housing characteristics; units in structure; fuel and equipment characteristics; owner and renter household characteristics, such as year owner moved into unit; home value; contract and gross rent; and mortgage and rental cost characteristics. This series is similar to the 1990 census CPH-5 series.

The PHC-3, *Population and Housing Unit Counts*, report series provides Census 2000 and historical comparisons of the 100-percent population and housing unit counts. It provides land and water area measurements, and population density. The user notes section documents geographic changes over the past decade. This series is similar to the 1990 census CPH-2 series.

In each series, there is one report for each state, the District of Columbia, and Puerto Rico, plus a United States summary report. Many tables in the United States summary reports include data for Puerto Rico.

HOW TO FIND GEOGRAPHIC AREAS AND SUBJECT MATTER DATA

This report includes a table finding guide to assist the user in locating those statistical tables that contain the desired data. The table finding guide lists alphabetically, by geographic area, the subjects shown in this report. To determine which tables in this report show data for a particular topic, find the subject in the lefthand column of the table finding guide and then look across the columns using the headings at the top for the desired type of geographic area. Figure I-1 is an example of a table finding guide.

The table finding guide does not include cross-classifications of subject-matter items. Additional information to locate data within specific reports is provided in the headnote at the top of the table finding guide and in the footnotes at the bottom of the guide.

HOW TO USE THE STATISTICAL TABLES

Parts of a Statistical Table

The census data included in printed reports are arranged in tables. Each table includes four major parts: (1) heading, (2) boxhead, (3) stub, and (4) data field. A typical census report table is illustrated in Figure I-2.

The heading consists of the table number, title, and headnote. The table number indicates the position of the table within the report, while the title is a brief statement indicating the subjects and time reference of the data presented in the table. The headnote is enclosed in brackets and is located under the title. It contains statements that qualify, explain, or provide information pertaining to the entire table.

The boxhead is under the heading. This portion of the table, which contains the individual column heads or captions, describes the data in each vertical column. In the boxhead of many tables, a spanner appears across and above two or more column heads or across two or more lower spanners. The purpose of a spanner is to classify or qualify items below it or separate the table into identifiable blocks in terms of major aspects of the data.

Figure I-1.

Table Finding Guide

SUBJECTS BY TYPE OF GEOGRAPHIC AREA AND TABLE NUMBER

Subjects covered in this guide are shown on the left side, and types of geographic areas are shown at the top. Table numbers shown in **bold** indicate that either all or part of the table is presented for the American Indian and Alaska Native population in American Indian and Alaska Native areas, or for the Native Hawaiian and Other Pacific Islander population in Hawaiian home lands. See PHC-2-A, *Summary Social, Economic, and Housing Characteristics, Selected Appendixes* for a description of area classifications (Appendix A) and for definitions and explanations of subject characteristics (Appendix B).

Subject	The state ¹	County ²	Place		County subdivision		American Indian and Alaska Native area ⁴	Hawaiian home land ⁵
			By county and county subdivision	Alphabetically for the state	By county	Alphabetically for the state		
POPULATION CHARACTERISTICS								
Disability status	5,6	5,6	5	6	5	6	35	51
Earnings in 1999	11,12	11,12	11	12	11	12	38	54
Educational attainment	3,4	3,4	3	4	3	4	34	50
Employment status	7,8	7,8	7	8	7	8	36	52
Full-time, year-round workers in 1999	9,10,11,12	9,10,11,12	9,11	10,12	9,11	10,12	37,38	53,54
Household income in 1999	13,14	13,14	13	14	13	14	39	55
Income in 1999	9,10	9,10	9	10	9	10	37	53
Journey to work	7,8	7,8	7	8	7	8	36	52
Language spoken at home and ability to speak English	1,2	1,2	1	2	1	2	33	49
Nativity	1,2	1,2	1	2	1	2	33	49
Place of birth	1,2	1,2	1	2	1	2	33	49
Poverty status in 1999	15,16	15,16	15	16	15	16	40	56
Residence in 1995	1,2	1,2	1	2	1	2	33	49
School enrollment and type of school	3,4	3,4	3	4	3	4	34	50
Veteran status	3,4	3,4	3	4	3	4	34	50
Work status in 1999	9,10	9,10	9	10	9	10	37	53
HOUSING CHARACTERISTICS								
Bedrooms	19,20	19,20	19	20	19	20	42	58
Gross rent	29,30	29,30	29	30	29	30	47	63
House heating fuel	21,22	21,22	21	22	21	22	-	-
Kitchen facilities	19,20	19,20	19	20	19	20	42	58
Mortgage status	31,32	31,32	31	32	31	32	48	64
Occupancy characteristics	23,24	23,24	23	24	23	24	44	60
Owner cost characteristics	27,28,31,32	27,28,31,32	27,31	28,32	27,31	28,32	46,48	62,64
Plumbing facilities	19,20	19,20	19	20	19	20	42	58
Rental cost characteristics	31,32	31,32	31	32	31	32	48	64
Rooms	19,20	19,20	19	20	19	20	42	58
Telephone service available	21,22	21,22	21	22	21	22	43	59
Tenure	23,24	23,24	23	24	23	24	-	-
Units in structure	17,18,23,24	17,18,23,24	17,23	18,24	17,23	18,24	41	57
Value of home	25,26	25,26	25	26	25	26	45	61
Vehicles available	21,22	21,22	21	22	21	22	43	59
Year householder moved into unit	23,24	23,24	23	24	23	24	44	60
Year structure built	19,20	19,20	19	20	19	20	42	58

Figure I-2.

PARTS OF A STATISTICAL TABLE

Table 6. Population for Selected Categories of Race: 2000

(For information on confidentiality protection, nonsampling error, and definitions, see text.)

State County Place and (in Selected States) County Subdivision	Selected combinations of two races										Race alone or in combination with one or more other races		
	White (Black or American)		White American (Black or Asian)		Black or American Indian and Alaska Native		Black or American Indian and Alaska Native		Asian (American Indian and Alaska Native)		Native Hawaiian and Other Pacific Islander		Some other race
	The State	4 356	17 566	4 712	2 326	3 189 853	1 166 988	45 440	39 458	4 288	38 281		
COUNTY													
Adair County	61	188	77	13	35 588	7 549	410	297					32
Adams County	160	720	161	37	123 789	14 222	614	756					80
Adelphi County	34	56	15	19	15 026	13 550	221	143					41
Adkins County	10	55	9	5	16 564	4 951	133	22					15
Adrian County	34	273	41	10	49 993	664	560	132					24
Adre County	10	27	11	1	2 006	813	40	49					1 194
Adre County	21	23	7	10	12 006	8 711	88	47					3
Adre County	195	410	131	40	89 475	21 142	639	655					101
Adre County	34	19	13	25	22 432	14 203	751	102					16
Adre County	34	65	17	5	22 401	1 381	176	47					22
Adre County	34	137	17	9	24 276	4 239	269	113					113
Adre County	19	23	2	3	8 832	7 066	53	11					7
Adre County	11	65	10	1	11 844	2 288	122	23					8
Adre County	14	72	5	1	13 465	2 586	131	32					3
Adre County	108	205	106	45	34 239	8 214	737	975					100
Adre County	89	233	25	25	62 223	9 212	479	188					188
Adre County	13	42	1	5	7 863	6 360	79	31					11
Adre County	5	48	13	10	7 893	4 937	100	13					131
Adre County	37	139	20	5	33 556	4 666	323	36					11
Adre County	25	47	4	2	10 189	3 424	105	24					5
Adre County	60	442	55	1	79 742	829	899	224					61
Adre County	165	217	116	31	17 484	30 209	723	803					164
Adre County	36	89	8	25	16 800	21 477	58	28					2 282
Adre County	48	635	35	7	60 833	1 154	1 208	176					58
Adre County	102	295	66	36	51 330	13 614	1 623	362					52
Adre County	48	205	32	19	25 143	11 822	1 441	140					219
Adre County	172	294	172	20	89 464	8 268	629	569					96
Adre County	29	129	14	2	16 100	2 247	85	37					14
Adre County	13	113	15	4	22 611	2 773	249	53					161
Adre County	7	5	-	-	1 918	8 032	18	17					6
Adre County	21	16	13	13	6 910	10 333	95	47					172
Adre County	40	40	18	4	10 813	2 268	26	24					34
Adre County	145	261	82	84	85 568	21 719	25	169					43
Adre County	79	654	34	18	50 891	2 135	1 635	178					287
Adre County	61	1 452	420	419	309 897	302 036	3 225	2 169					411
Adre County	22	35	2	4	13 887	1 924	64	14					89
Adre County	120	322	16	19	79 390	8 462	651	306					40
Adre County	53	831	16	25	28 102	4 726	2 820	61					5
Adre County	180	186	29	16	86 172	20 368	720	2 165					119
Adre County	112	285	48	16	58 579	8 900	622	329					855
Adre County	9	4	1	11	2 816	9 929	42	31					13
Adre County	38	116	5	51	3 440	20 500	118	102					37
Adre County	76	1 978	748	324	103 723	6 668	4 668	2 169					2 852
Adre County	18	34	24	18	10 722	11 713	29	35					12
Adre County	32	131	20	6	29 279	1 180	211	101					160
Adre County	120	450	67	6	77 603	1 271	878	306					2 883
Adre County	597	1 262	510	320	255 215	134 861	4 873	6 526					2 800
Adre County	47	62	14	14	14 230	9 919	326	81					9
Adre County	267	375	411	156	110 664	109 936	1 228	2 031					1 243
Adre County	206	685	79	27	96 896	10 813	1 543	566					116
Adre County	9	9	2	2	3 894	8 127	24	30					27
Adre County	27	47	9	9	11 626	9 664	85	26					26
Adre County	41	162	21	69	19 287	10 889	450	165					140
Adre County	29	64	2	2	17 223	11 217	117	64					45
Adre County	78	41	6	5	26 610	20 221	30	215					110
Adre County	172	343	49	5	58 816	5 264	607	172					327
Adre County	167	281	217	15	129 103	10 768	983	1 707					1 253
Adre County	18	9	-	-	3 873	10 887	45	29					39
Adre County	148	148	43	31	84 137	20 278	427	247					46
Adre County	51	86	6	11	30 854	10 810	223	103					108
Adre County	289	424	163	71	113 443	48 789	957	1 804					172
Adre County	17	239	47	10	65 756	4 487	462	206					28
Adre County	17	69	11	5	11 665	6 656	1 260	37					16
Adre County	4	8	13	6	3 838	9 464	34	23					6
Adre County	11	108	13	1	24 086	110	243	17					284
PLACE													
Adre County	6	2	2	-	1 700	1 203	2	4					50
Adre County	8	13	1	-	3 790	1 447	2	1					2
Adre County	1	-	-	-	720	416	7	3					3
Adre County	26	47	3	-	18 465	2 287	85	107					127
Adre County	31	64	9	2	15 046	4 656	143	62					1 793
Adre County	14	17	1	-	10 637	4 285	78	61					30
Adre County	9	5	5	-	3 284	3 711	17	28					11
Adre County	7	4	-	-	840	1 123	11	1					5
Adre County	-	2	-	-	548	2	5	-					94
Adre County	-	9	-	-	649	35	10	-					9
Adre County	-	1	-	-	15	-	10	-					-
Adre County	-	9	-	-	954	25	10	-					-

The stub is located at the left edge of the table. It includes a listing of line or row captions or descriptions. At the top of the stub is the stubhead. The stubhead is considered to be an extension of the table title and usually shows generic geographic area designations and restrictions.

In the stub, several features are used to help the user better understand the contents of the table. Usually, a block of data lines is preceded by a sidehead. The sidehead, similar to a spanner, describes and classifies the stub entries following it. The use of indentation in a stub indicates the relationship of one data line to another. Indented data lines represent sub-categories that, in most instances, sum to a total. Occasionally

in tables, it is desirable to show one or more single-line subcategories that do not sum to the total.

The data field is that part of the statistical table that contains the data. It extends from the bottom of the boxhead to the bottom of the table and from the right of the stub to the right edge of the page.

Both geographic and subject-matter terms appear in tables. It is important to read the definitions of the terms used in the tables because census terms often are defined in special ways that reflect the manner in which the questions were asked and the data were tabulated. Definitions of geographic terms are provided in PHC-2-A, *Summary Social, Economic, and Housing Characteristics, Selected Appendixes*, Appendix A. Census tables often include derived measures such as medians, means, percentages, and ratios. These and other subject-matter terms are defined in Appendix B of the same report.

Symbols and Geographic Abbreviations

The following symbols are used in the tables and explanations of subjects covered in Census 2000 reports:

- A dash “-” represents zero or a derived measure that rounds to less than 0.1.
- (X) means not applicable. In the 1990 and earlier decennial census reports, three dots “...” meant not applicable.

-
- (NA) means not available.
 - The superscript prefix “r” indicates that the count has been revised since the publication of the 1990 census reports, or that the area was erroneously omitted or not shown in the correct geographic relationship in the 1990 census reports. This symbol appears only in the Census 2000 PHC-3, *Population and Housing Unit Counts*, report series.
 - A dagger “†” next to the name of a geographic area indicates that there has been a geographic change (for example, an annexation or detachment, a new incorporation, or a name change) since the information was published for the 1990 census for that area. This symbol appears only in the Census 2000 PHC-3, *Population and Housing Unit Counts*, report series. The geographic change information for the entities in a state is shown in the “User Notes” section of the Census 2000 PHC-3 report for that state.
 - A plus sign “+” is appended to the lower bound of the highest interval when the median falls in the upper interval of an open-ended distribution. A minus sign “-” is appended to the upper bound of the lowest interval when the median falls in the lowest interval of an open-ended distribution. For more information on medians, see the section on “Derived Measures” in Appendix B.
 - A minus sign “-” preceding a figure denotes decrease. The minus sign appears only in the Census 2000 PHC-3, *Population and Housing Unit Counts*, report series.

The following geographic abbreviations and terms may be used in the tables in this report:

- A “(part)” next to the name of a geographic area in a hierarchical presentation indicates that the geographic entity is located only partially in the superior geographic entity. For example, a “(part)” next to a place name in a county subdivision-place hierarchy indicates that the place is located in more than one county subdivision. (Places also may be “split” by county, congressional district, urban/rural, metropolitan area, voting district, and other geographic boundaries, depending on the presentation.) Other geographic entities also can be “split” by a higher level entity. The exception is a tabulation block, which is unique within all geographic entities in census products.
- ANVSA is Alaska Native village statistical area.
- ANRC is Alaska Native Regional Corporation.
- CCD is census county division.
- CDP is census designated place.
- CMSA is consolidated metropolitan statistical area.
- MA is metropolitan area.
- MSA is metropolitan statistical area.
- OTSA is Oklahoma tribal statistical area.
- PMSA is primary metropolitan statistical area.
- SDAISA is state designated American Indian statistical area.
- TDSA is tribal designated statistical area.
- UT is unorganized territory.

GRAPHICS

Charts, statistical maps, and other graphic summaries are included in some Census 2000 reports.

USER NOTES

User notes include corrections, errata, and related explanatory information. This section appears directly before the statistical tables in census reports. It presents information about unique characteristics of the report and changes or corrections made too late to be reflected in the text or tables themselves. However, sometimes this information becomes available too late to be reflected even in the user notes. Census 2000 user updates are available on the Census Bureau's Internet site at www.census.gov/main/www/cen2000.html. To receive notification of user notes, subscribe to the Census Product Update (<http://www.census.gov/mp/www/cpu.html>), a biweekly e-mail newsletter available from the Customer Services Center of the Marketing Services Office at the U.S. Census Bureau, or contact the Customer Services Center directly on 301-763-INFO (4636) or at webmaster@census.gov.

APPENDIXES

Appendixes A through E and Appendix H, described below, are found in the separate printed volume, PHC-2-A, *Summary Social, Economic, and Housing Characteristics, Selected Appendixes*, or on the Internet at <http://www.census.gov/prod/cen2000/phc-2-a.pdf>. Appendixes F and G are included in this report.

Appendix A, Geographic Terms and Concepts. Provides definitions of the types of geographic areas and related information used in census products.

Appendix B, Definitions of Subject Characteristics. Contains definitions for the subject-matter terms used in census products, including explanations of derived measures, limitations of the data, and comparability with previous censuses. The subjects are listed alphabetically. Population characteristics are defined first, followed by the definitions of the housing subjects.

Appendix C, Data Collection and Processing Procedures. Explains the enumeration and residence rules used in counting the population and housing units in the United States and Puerto Rico. It also describes the major components of the operational plan for Census 2000, and includes a glossary of terms.

Appendix D, Questionnaire. Presents a facsimile of the Census 2000 questionnaire used to collect the data in this report.

Appendix E, Data Products and User Assistance. Summarizes the Census 2000 data products by describing the information available in printed reports and through electronic media such as CD-ROM, DVD, and the Internet. It also describes Census 2000 maps and other geographic products, reference materials, and sources of assistance.

Appendix F, Maps. Contains maps depicting the geographic areas shown in this report.

Appendix G, Accuracy of the Data. Provides information on confidentiality of the data, imputation of housing unit status and population counts, sources of errors in the data, and editing of unacceptable data.

Appendix H, Acknowledgments. Lists many of the U.S. Census Bureau staff who participated in the various activities of Census 2000.

Table Finding Guide

SUBJECTS BY TYPE OF GEOGRAPHIC AREA AND TABLE NUMBER

Subjects covered in this guide are shown on the left side, and types of geographic areas are shown at the top. Table numbers shown in **bold** indicate that either all or part of the table is presented for the American Indian and Alaska Native population in American Indian and Alaska Native areas, or for the Native Hawaiian and Other Pacific Islander population in Hawaiian home lands. See PHC-2-A, *Summary Social, Economic, and Housing Characteristics, Selected Appendixes* for a description of area classifications (Appendix A) and for definitions and explanations of subject characteristics (Appendix B).

Subject	The state ¹	County ²	Place		County subdivision		American Indian and Alaska Native area ⁴	Hawaiian home land ⁵
			By county and county subdivision	Alphabetically for the state	By county	Alphabetically for the state		
POPULATION CHARACTERISTICS								
Disability status	5,6	5,6	5	6	5	6	35	51
Earnings in 1999	11,12	11,12	11	12	11	12	38	54
Educational attainment	3,4	3,4	3	4	3	4	34	50
Employment status	7,8	7,8	7	8	7	8	36	52
Full-time, year-round workers in 1999	9,10,11,12	9,10,11,12	9,11	10,12	9,11	10,12	37,38	53,54
Household income in 1999	13,14	13,14	13	14	13	14	39	55
Income in 1999	9,10	9,10	9	10	9	10	37	53
Journey to work	7,8	7,8	7	8	7	8	36	52
Language spoken at home and ability to speak English	1,2	1,2	1	2	1	2	33	49
Nativity	1,2	1,2	1	2	1	2	33	49
Place of birth	1,2	1,2	1	2	1	2	33	49
Poverty status in 1999	15,16	15,16	15	16	15	16	40	56
Residence in 1995	1,2	1,2	1	2	1	2	33	49
School enrollment and type of school	3,4	3,4	3	4	3	4	34	50
Veteran status	3,4	3,4	3	4	3	4	34	50
Work status in 1999	9,10	9,10	9	10	9	10	37	53
HOUSING CHARACTERISTICS								
Bedrooms	19,20	19,20	19	20	19	20	42	58
Gross rent	29,30	29,30	29	30	29	30	47	63
House heating fuel	21,22	21,22	21	22	21	22	—	—
Kitchen facilities	19,20	19,20	19	20	19	20	42	58
Mortgage status	31,32	31,32	31	32	31	32	48	64
Occupancy characteristics	23,24	23,24	23	24	23	24	44	60
Owner cost characteristics	27,28,31,32	27,28,31,32	27,31	28,32	27,31	28,32	46,48	62,64
Plumbing facilities	19,20	19,20	19	20	19	20	42	58
Rental cost characteristics	31,32	31,32	31	32	31	32	48	64
Rooms	19,20	19,20	19	20	19	20	42	58
Telephone service available	21,22	21,22	21	22	21	22	43	59
Tenure	23,24	23,24	23	24	23	24	—	—
Units in structure	17,18,23,24	17,18,23,24	17,23	18,24	17,23	18,24	41	57
Value of home	25,26	25,26	25	26	25	26	45	61
Vehicles available	21,22	21,22	21	22	21	22	43	59
Year householder moved into unit	23,24	23,24	23	24	23	24	44	60
Year structure built	19,20	19,20	19	20	19	20	42	58

See footnotes on next page.

¹State, District of Columbia, or Puerto Rico.

²Parish in Louisiana; city and borough, municipality, borough, or census area in Alaska; and municipio in Puerto Rico; in Maryland, Missouri, Nevada, and Virginia, one or more cities are independent of counties and are treated as statistical equivalents of counties; the entire District of Columbia, which has no counties, is treated as a county equivalent.

³County subdivisions within the state are shown alphabetically with places for the following 12 states: Connecticut, Maine, Massachusetts, Michigan, Minnesota, New Hampshire, New Jersey, New York, Pennsylvania, Rhode Island, Vermont, and Wisconsin.

⁴American Indian and Alaska Native areas include state and federal American Indian Reservations; Oklahoma tribal statistical areas (OTSAs); tribal designated statistical areas (TDSAs) (federal areas); state designated American Indian statistical areas (SDAISAs) (state areas); Alaska Native village statistical areas (ANVSAs); and Alaska Native Regional Corporations (ANRCs).

⁵Tables for these areas appear only in the report for Hawaii.

User Notes

Additional information concerning this Census 2000 product and its source file, Summary File 3, may become available after this report is published. This information, called Notes and Errata, is available in portable document format (PDF) on the U.S. Census Bureau's Internet site at <http://www.census.gov/main/www/cen2000.html>. To receive notification of user notes, subscribe to the Census Product Update (<http://www.census.gov/mp/www/cpu.html>), a biweekly e-mail newsletter available from the Customer Services Center of the Marketing Services Office at the U.S. Census Bureau, or contact the Customer Services Center directly on 301-763-INFO (4636) or at webmaster@census.gov.

ADDITIONAL DEFINITIONS AND EXPLANATIONS OF THE DATA

Data Note 1

The user should note that there are limitations to many of these data. Please refer to the text for further explanations on the limitations of the data. See Appendix G of this report and the text found in PHC-2-A, *Summary Social, Economic, and Housing Characteristics, Selected Appendixes*.

Data Note 2

The Census Bureau is aware there may be a problem in the Census 2000 employment status data for people enumerated in group quarters. The problem may cause the labor force data for places, particularly those with high concentrations of people in group quarters (such as college towns with large dormitory populations) to overstate the number in the labor force, the number unemployed, and the percent unemployed, and to understate the number of employed. For more information, see the Census 2000 Notes and Errata document at the following Census Bureau Internet site: <http://www.census.gov/prod/cen2000/notes/errata.pdf>.

Data Note 3

Estimated population and housing unit totals based on tabulations from only the sample questionnaires (sample tabulations) may differ from the official counts as tabulated from every census questionnaire (100-percent tabulations). Such differences result, in part, because the sample tabulations are based on information from a sample of households rather than from all households (sampling error). Differences also can occur because the interview situation (length of questionnaire, effect of the interviewer, etc.) and the processing rules differ between the 100-percent and sample tabulations. These types of differences are referred to as nonsampling error. (For more information, see Appendix G.)

The 100-percent data are the official counts and should be used as the source of information on population and housing items collected on the 100-percent questionnaire, such as age, race, Hispanic or Latino origin, and tenure. This is especially appropriate when the primary focus is on counts of the population or housing units for small areas. For estimates of the number of people and housing units by characteristics asked only on a sample basis (such as education, labor force status, income in 1999, or year structure built), the sample estimates should be used within the context of the error associated with them.

Additional information on comparing sample estimates with corresponding 100-percent values is available on the Census Bureau's Internet site at <http://www.census.gov/Press-Release/www/2002/sf3compnote.html>.

Data Note 4

Median incomes for nonfamily households by race were calculated from a 38-category income distribution rather than the standard 39-category income distribution. The 38-category distribution collapsed the two highest categories (\$175,000 - \$199,999 and \$200,000 and over) into a single category of \$175,000 and over.

Data Note 5

Users may find slight differences in the Occupants Per Room calculations between those found in this report and those found in the Census 2000 Demographic Profile. "Occupants per room" is obtained by dividing the number of people in each occupied housing unit by the number of rooms in the unit. This report, based on Summary File 3, correctly uses a topcode value of "10 rooms" for those occupied housing units with "9 or more rooms." In the Demographic Profile, an incorrect topcode value of "9 rooms" was used.

Table 17. Units in Structure: 2000

[Data based on a sample (except Tables 65-68). For information on confidentiality protection, coverage, sampling error, and nonsampling error, see Appendix G. For location of definitions, see "How to Use This Census Report"]

State County County Subdivision Place	Total housing units	Units in structure								
		1 unit, detached	1 unit, attached	2 to 4 units	5 to 9 units	10 to 19 units	20 to 49 units	50 or more units	Mobile home	Boat, RV, van, etc.
The State	5 249 750	2 935 248	940 396	515 543	179 909	131 691	98 677	185 037	258 551	4 698
Adams County	35 831	25 867	2 407	2 941	785	305	340	60	3 100	26
Abbottstown borough	338	237	39	9	13	-	-	-	40	-
Arendtsville borough	346	243	5	49	39	7	-	-	3	-
Bendersville borough	223	158	12	39	4	1	-	-	9	-
Berwick township	716	511	15	8	-	-	-	-	182	-
Biglerville borough	454	305	30	85	12	19	-	-	3	-
Bonneauville borough	514	349	63	51	23	11	10	-	7	-
Butler township	1 030	783	4	39	-	-	-	4	200	-
Carroll Valley borough	1 263	1 193	24	42	-	-	-	-	4	-
Conewago township	2 162	1 638	322	150	6	7	-	-	33	6
Midway CDP	913	567	205	114	6	7	-	-	14	-
Cumberland township	2 378	1 683	201	77	47	54	-	17	299	-
East Berlin borough	588	383	50	97	23	4	14	-	17	-
Fairfield borough	246	171	16	42	9	-	-	-	8	-
Franklin township	1 818	1 456	13	51	26	23	16	-	233	-
Cashtown-McKnightstown CDP	326	257	-	6	8	14	-	-	41	-
Freedom township	376	350	2	5	-	-	-	-	19	-
Germany township	788	724	12	24	-	-	-	-	28	-
Gettysburg borough	2 732	901	400	913	244	70	174	-	30	-
Hamilton township	771	696	8	15	9	-	-	-	43	-
Hamiltonban township	897	779	8	9	-	-	-	-	101	-
Orrtanna CDP (part)	69	51	4	5	-	-	-	-	9	-
Highland township	330	298	6	5	-	-	-	-	19	2
Orrtanna CDP (part)	4	4	-	-	-	-	-	-	-	-
Huntington township	881	706	-	42	11	-	7	-	115	-
Latimore township	973	840	11	17	-	-	-	-	105	-
Lake Meade CDP (part)	146	146	-	-	-	-	-	-	-	-
Liberty township	431	375	4	15	-	-	-	-	35	2
Littlestown borough	1 719	1 004	256	326	61	48	24	-	-	-
McSherrystown borough	1 241	648	177	149	133	13	67	37	17	-
Menallen township	1 228	991	7	69	3	-	-	-	151	7
Bendersville Station-Aspers CDP	115	83	-	21	3	-	-	-	8	-
Mount Joy township	1 267	1 111	28	22	6	21	-	-	79	-
Lake Heritage CDP (part)	270	264	6	-	-	-	-	-	-	-
Mount Pleasant township	1 681	1 169	60	36	9	-	-	-	398	9
Lake Heritage CDP (part)	183	183	-	-	-	-	-	-	-	-
New Oxford borough	733	357	106	168	84	9	-	2	7	-
Oxford township	1 749	1 156	381	108	10	-	-	-	94	-
Reading township	1 982	1 664	28	52	4	9	-	-	225	-
Hampton CDP	249	134	28	45	4	-	-	-	38	-
Lake Meade CDP (part)	622	622	-	-	-	-	-	-	-	-
Straban township	1 816	1 343	50	77	-	9	28	-	309	-
Lake Heritage CDP (part)	88	88	-	-	-	-	-	-	-	-
Tyrone township	835	564	8	30	-	-	-	-	233	-
Union township	1 112	996	28	36	-	-	-	-	52	-
York Springs borough	213	85	33	84	9	-	-	-	2	-
Allegheny County	583 646	361 753	52 127	64 647	28 391	24 200	16 840	31 203	4 401	84
Aleppo township	503	252	237	2	10	2	-	-	-	-
Aspinwall borough	1 584	731	145	449	149	6	7	-	-	-
Avalon borough	2 845	1 096	91	686	137	103	241	481	10	-
Baldwin borough	8 883	6 780	407	142	743	212	461	94	44	-
Baldwin township	880	836	39	-	-	5	-	-	-	-
Bell Acres borough	540	526	-	14	-	-	-	-	-	-
Bellevue borough	4 770	1 586	260	1 380	428	290	493	320	13	-
Ben Avon borough	825	559	31	203	29	3	-	-	-	-
Ben Avon Heights borough	141	139	2	-	-	-	-	-	-	-
Bethel Park borough	13 871	10 743	592	256	246	589	422	1 023	-	-
Blawnox borough	925	341	209	97	81	63	42	92	-	-
Brackenridge borough	1 700	1 171	51	284	104	18	-	67	5	-
Braddock borough	1 624	837	221	419	56	44	36	-	11	-
Braddock Hills borough	1 077	657	36	80	45	77	64	118	-	-
Bradfordwoods borough	478	391	80	5	-	-	-	-	2	-
Brentwood borough	4 895	3 019	497	843	98	148	217	73	-	-
Bridgeville borough	2 656	1 790	65	299	112	82	101	207	-	-
Carnegie borough	4 249	2 298	192	699	201	202	50	592	15	-
Castle Shannon borough	4 037	2 385	413	415	187	119	410	101	7	-
Chalfant borough	449	327	13	94	12	3	-	-	-	-
Cheswick borough	887	751	30	95	7	-	-	-	4	-
Churchill borough	1 567	1 519	-	5	-	18	25	-	-	-
Clairton city	4 350	2 463	954	391	284	173	-	85	-	-
Collier township	2 358	1 779	144	42	-	9	-	-	384	-
Coraopolis borough	3 155	1 994	73	417	192	62	76	328	6	7
Crafton borough	3 344	1 503	119	976	213	257	54	222	-	-
Crescent township	884	792	-	46	13	-	-	-	33	-
Dormont borough	4 287	2 400	210	969	407	205	88	8	-	-
Dravosburg borough	1 021	650	17	103	243	8	-	-	-	-
Duquesne city	3 768	2 157	301	436	350	226	118	154	26	-
East Deer township	682	473	95	93	21	-	-	-	-	-
East McKeesport borough	1 146	790	32	197	42	48	34	3	-	-
East Pittsburgh borough	1 107	416	117	328	140	34	63	5	4	-
Edgewood borough	1 730	1 064	114	200	123	208	14	7	-	-
Edgeworth borough	671	636	4	25	6	-	-	-	-	-
Elizabeth borough	758	496	46	168	9	2	37	-	-	-
Elizabeth township	5 678	4 969	173	107	137	94	72	54	72	-
Emsworth borough	1 228	717	44	138	58	113	75	83	-	-
Etna borough	1 934	1 140	176	426	62	37	61	30	2	-
Fawn township	1 031	921	19	31	-	-	-	-	60	-
Findlay township	2 128	1 488	223	166	85	61	21	-	84	-
Imperial-Enlow CDP (part)	855	582	45	127	26	61	14	-	-	-
Forest Hills borough	3 203	2 603	116	315	29	10	30	100	-	-
Forward township	1 616	1 274	20	17	6	-	-	-	278	21
Fox Chapel borough	1 942	1 870	64	8	-	-	-	-	-	-
Franklin Park borough	3 973	3 514	381	64	5	-	-	-	9	-
Frazier township	569	509	5	16	-	-	-	3	36	-
Glassport borough	2 405	1 694	124	424	103	60	-	-	-	-
Glenfield borough	94	77	5	10	-	-	-	2	-	-

Table 17. **Units in Structure: 2000**—Con.

[Data based on a sample (except Tables 65-68). For information on confidentiality protection, coverage, sampling error, and nonsampling error, see Appendix G. For location of definitions, see "How to Use This Census Report"]

State County County Subdivision Place	Total housing units	Units in structure								
		1 unit, detached	1 unit, attached	2 to 4 units	5 to 9 units	10 to 19 units	20 to 49 units	50 or more units	Mobile home	Boat, RV, van, etc.
Allegheny County—Con.										
Whitaker borough	620	531	12	53	11	13	-	-	-	-
Whitehall borough	6 519	4 443	555	138	142	234	407	600	-	-
White Oak borough	3 833	2 977	98	174	121	202	90	93	78	-
Wilkins township	3 432	2 390	82	128	82	114	151	485	-	-
Wilkins Township CDP	3 432	2 390	82	128	82	114	151	485	-	-
Wilkesburg borough	10 696	4 301	1 002	2 388	1 156	633	364	852	-	-
Wilmerding borough	1 199	393	177	274	68	99	65	118	5	-
Armstrong County	32 387	24 173	920	1 908	442	148	217	414	3 948	217
Apollo borough	856	559	11	193	6	13	4	60	10	-
Applewold borough	169	116	4	31	18	-	-	-	-	-
Atwood borough	43	39	-	-	-	-	-	-	4	-
Bethel township	661	550	1	8	2	-	2	-	86	12
Boggs township	487	329	5	5	-	-	-	-	100	48
Bradys Bend township	585	363	12	16	-	3	-	-	191	-
Burrell township	341	269	7	-	-	-	-	-	61	4
Cadogan township	182	162	-	2	-	-	-	-	18	-
Cowanshannock township	1 210	967	11	46	7	-	-	-	175	4
Dayton borough	251	208	2	7	8	-	-	-	26	-
East Franklin township	1 647	1 345	70	44	30	7	-	-	151	-
West Hills CDP	515	449	37	15	-	-	-	-	14	-
Elderton borough	156	100	-	21	6	-	-	-	29	-
Ford City borough	1 713	1 011	324	223	59	10	78	-	8	-
Ford Cliff borough	187	180	2	-	-	-	-	-	5	-
Freeport borough	944	556	23	201	43	14	8	80	19	-
Gilpin township	1 114	957	20	34	-	4	-	-	96	3
Hovey township	96	52	-	-	-	-	-	-	41	3
Kiskiminetas township	2 074	1 586	-	21	7	-	-	-	460	-
Orchard Hills CDP	875	620	-	15	-	-	-	-	240	-
Kittanning borough	2 251	1 129	177	475	137	45	60	174	54	-
Kittanning township	915	675	8	7	-	6	-	-	213	6
Leechburg borough	1 194	840	81	149	6	-	18	100	-	-
Madison township	571	428	3	2	-	-	-	-	99	39
Mahoning township	665	582	6	16	-	-	-	-	61	-
Manor township	1 879	1 548	56	56	9	-	-	-	210	-
Lenape Heights CDP	525	435	40	34	-	-	-	-	16	-
Manorville borough	188	132	6	19	2	19	2	-	8	-
North Apollo borough	626	548	6	43	21	-	2	-	6	-
North Buffalo township	1 201	1 005	11	20	5	-	-	-	160	-
Parker city	357	254	-	26	4	2	23	-	48	-
Parks township	1 186	994	6	23	16	4	-	-	143	-
North Vandergrift-Pleasant View CDP	594	519	6	19	16	4	-	-	30	-
Perry township	259	186	-	-	-	-	-	-	73	-
Pine township	279	215	2	16	4	-	-	-	24	18
Plumcreek township	935	674	4	-	-	-	-	-	249	8
Rayburn township	730	542	4	22	15	2	16	-	129	-
Redbank township	511	402	2	-	-	-	2	-	98	7
Rural Valley borough	414	319	4	55	22	-	-	-	14	-
South Bend township	522	388	-	4	-	-	-	-	130	-
South Bethlehem borough	210	172	5	8	2	17	-	-	6	-
South Buffalo township	1 049	942	8	14	-	-	-	-	81	4
Sugarcreek township	571	448	2	4	-	-	-	-	117	-
Valley township	304	238	2	-	-	-	-	-	53	11
Washington township	695	409	2	2	-	-	-	-	236	46
Wayne township	464	387	2	4	-	-	-	-	69	2
West Franklin township	807	607	21	26	-	-	2	-	149	2
West Kittanning borough	572	507	6	38	13	2	-	-	6	-
Worthington borough	316	253	4	27	-	-	-	-	32	-
Beaver County	77 765	56 933	2 600	7 220	2 758	1 293	1 355	1 195	4 382	29
Aliquippa city	5 855	3 704	613	706	351	62	188	165	66	-
Ambridge borough	4 099	2 160	193	1 092	310	151	81	106	6	-
Baden borough	1 986	1 351	63	165	186	95	100	12	14	-
Beaver borough	2 297	1 457	64	397	126	78	48	121	6	-
Beaver Falls city	4 380	2 579	162	896	305	40	206	173	19	-
Big Beaver borough	905	745	6	14	-	2	2	2	131	5
Bridgewater borough	363	257	16	44	14	24	8	-	-	-
Brighton township	2 875	2 672	15	49	-	-	-	106	33	-
Center township	4 438	3 699	93	262	83	33	126	-	142	-
Chippewa township	2 933	2 407	67	142	128	118	48	9	14	-
Conway borough	1 026	809	16	83	9	17	-	92	-	-
Darlington borough	135	110	2	19	-	-	-	-	4	-
Darlington township	842	614	7	20	5	-	-	-	196	-
Daugherty township	1 318	1 147	5	27	-	-	-	-	134	5
East Rochester borough	291	194	4	70	16	-	-	4	3	-
Eastvale borough	132	97	4	6	-	-	-	-	25	-
Economy borough	3 629	3 359	28	53	-	-	-	-	189	-
Elliswood City borough (part)	316	264	6	40	6	-	-	-	-	-
Fallston borough	135	125	5	-	-	-	-	-	5	-
Frankfort Springs borough	54	44	-	-	-	-	-	-	10	-
Franklin township	1 726	1 357	13	62	35	7	-	-	252	-
Freedom borough	735	587	11	78	7	3	32	6	11	-
Georgetown borough	70	66	2	-	-	-	-	-	2	-
Glasgow borough	27	22	-	-	-	-	-	-	5	-
Greene township	999	662	2	-	5	-	-	4	322	4
Hanover township	1 410	1 056	-	12	20	-	-	-	322	-
Harmony township	1 509	1 413	18	61	-	11	-	-	6	-
Harmony Township CDP	1 509	1 413	18	61	-	11	-	-	6	-
Homewood borough	62	52	-	8	-	-	-	-	2	-
Hookstown borough	71	56	2	-	-	-	-	-	13	-
Hopewell township	5 625	4 750	295	129	51	144	106	-	150	-
Independence township	1 092	724	5	11	-	-	-	-	347	5
Industry borough	816	715	25	26	18	-	-	-	32	-
Koppel borough	409	293	46	46	13	5	-	-	6	-
Marion township	388	292	-	31	12	-	-	-	53	-
Midland borough	1 651	647	274	372	231	67	13	44	3	-
Monaca borough	2 892	2 003	65	344	180	66	35	188	6	5
New Brighton borough	3 000	1 669	72	567	183	197	188	101	23	-

Table 17. **Units in Structure: 2000**—Con.

[Data based on a sample (except Tables 65-68). For information on confidentiality protection, coverage, sampling error, and nonsampling error, see Appendix G. For location of definitions, see "How to Use This Census Report"]

State County County Subdivision Place	Total housing units	Units in structure								
		1 unit, detached	1 unit, attached	2 to 4 units	5 to 9 units	10 to 19 units	20 to 49 units	50 or more units	Mobile home	Boat, RV, van, etc.
Beaver County—Con.										
New Galilee borough	189	131	5	2	-	-	-	-	51	-
New Sewickley township	2 879	2 114	103	77	-	-	-	-	585	-
North Sewickley township	2 326	2 045	25	57	-	-	-	-	194	5
Ohioville borough	1 440	1 204	13	39	6	-	-	-	178	-
Patterson township	1 333	1 017	42	87	61	24	54	7	41	-
Patterson Township CDP	1 333	1 017	42	87	61	24	54	7	41	-
Patterson Heights borough	267	252	4	11	-	-	-	-	-	-
Potter township	218	167	-	17	-	-	-	-	34	-
Pulaski township	764	480	17	61	70	14	-	3	119	-
Raccoon township	1 227	929	11	33	-	-	-	-	254	-
Rochester borough	1 900	1 145	52	403	101	99	82	18	-	-
Rochester township	1 268	1 121	13	101	21	5	-	-	7	-
Shippingport borough	99	67	3	-	-	-	-	-	29	-
South Beaver township	1 139	832	13	10	5	-	-	4	275	-
South Heights borough	255	184	5	26	-	1	-	-	39	-
Vanport township	804	241	70	407	67	7	8	4	-	-
West Mayfield borough	499	424	-	45	14	-	-	-	16	-
White township	667	422	25	12	119	25	30	26	8	-
Bedford County	23 529	17 110	278	1 166	228	382	86	109	3 936	234
Bedford borough	1 640	912	38	399	112	31	45	98	5	-
Bedford township	2 403	1 922	6	64	15	19	-	-	377	-
Bloomfield township	358	315	4	5	-	-	-	-	34	-
Broad Top township	893	611	39	20	2	-	-	-	213	8
Coaldale borough	62	37	4	7	2	-	-	-	12	-
Colerain township	483	418	4	6	-	-	-	-	55	-
Cumberland Valley township	710	592	2	2	-	-	-	-	112	2
East Providence township	882	537	3	7	-	4	2	2	282	45
East St. Clair township	1 405	927	8	89	-	-	-	-	377	4
Everett borough	977	450	9	230	61	53	34	8	132	-
Harrison township	596	477	-	2	-	-	-	-	102	15
Hopewell borough	113	81	3	6	-	15	-	-	8	-
Hopewell township	864	703	11	8	-	-	-	-	142	-
Hyndman borough	444	333	12	34	2	28	-	-	35	-
Junia township	585	456	2	6	-	-	-	-	115	6
Kimmel township	852	522	3	15	-	176	5	1	130	-
King township	511	382	4	12	13	-	-	-	100	-
Liberty township	690	542	9	9	-	-	-	-	128	2
Lincoln township	175	130	-	-	-	-	-	-	43	2
Londonderry township	803	637	8	6	-	-	-	-	152	-
Mann township	396	272	-	-	-	-	-	-	102	22
Manns Choice borough	128	107	-	9	-	-	-	-	12	-
Monroe township	672	529	4	-	-	-	-	-	132	7
Napier township	1 157	829	12	-	-	-	-	-	211	105
New Paris borough	84	61	3	13	-	-	-	-	7	-
Pavia township	196	126	9	11	5	-	-	-	45	-
Pleasantville borough	85	58	-	21	-	-	-	-	6	-
Rainsburg borough	66	52	-	4	-	-	-	-	10	-
St. Clairsville borough	39	29	-	-	6	-	-	-	4	-
Saxton borough	400	211	21	85	2	42	-	-	39	-
Schellsburg borough	147	105	-	22	5	2	-	-	13	-
Snake Spring township	652	553	9	-	3	3	-	-	80	4
Southampton township	515	399	-	2	-	-	-	-	114	-
South Woodbury township	760	611	2	8	-	-	-	-	139	-
West Providence township	1 580	1 235	35	47	-	9	-	-	243	11
West St. Clair township	683	503	4	5	-	-	-	-	170	1
Woodbury borough	118	104	2	8	-	-	-	-	4	-
Woodbury township	405	342	8	4	-	-	-	-	51	-
Berks County	150 222	81 581	34 822	14 400	4 893	3 350	2 010	3 436	5 650	80
Adamstown borough (part)	1	1	-	-	-	-	-	-	-	-
Albany township	686	585	26	33	3	-	-	-	37	2
Alsace township	1 503	1 354	24	25	-	-	-	-	100	-
Amity township	3 353	2 574	178	78	110	136	71	11	186	9
Amity Gardens CDP	1 295	924	51	9	76	136	71	11	8	9
Bally borough	426	289	74	55	4	-	-	-	4	-
Bechtelsville borough	364	223	94	24	18	3	-	-	2	-
Bern township	1 964	1 832	28	64	11	-	-	-	29	-
Bernville borough	381	207	90	53	23	-	-	-	8	-
Bethel township	1 551	1 300	32	60	22	6	7	-	124	-
Birdsboro borough	1 927	1 033	608	170	71	31	8	-	6	-
Boyetown borough	1 885	480	626	378	127	125	36	113	-	-
Brecknock township	1 611	1 449	24	39	6	11	-	-	82	-
Caernarvon township	926	705	88	66	-	7	22	-	38	-
Centerport borough	139	84	15	21	19	-	-	-	-	-
Centre township	1 405	1 114	44	62	-	-	-	-	185	-
Colebrookdale township	2 030	1 570	284	73	19	10	-	-	74	-
Cumru township	6 132	3 496	945	205	474	402	255	314	41	-
Flying Hills CDP	595	128	215	62	106	27	30	27	-	-
District township	548	470	12	2	-	-	-	3	61	-
Douglass township	1 240	1 062	54	33	26	22	-	-	43	-
Earl township	1 201	996	14	15	-	-	-	-	172	4
Exeter township	8 178	5 861	1 084	215	204	97	23	38	656	-
Lorane CDP	1 182	816	97	15	-	-	-	-	254	-
Reiffon CDP	1 157	1 003	65	7	18	-	-	7	57	-
Fleetwood borough	1 623	811	575	170	13	-	54	-	-	-
Greenwich township	1 332	928	40	35	16	-	-	-	309	4
Hamburg borough	1 932	807	630	273	95	25	35	61	6	-
Heidelberg township	613	531	21	34	14	-	-	-	13	-
Hereford township	1 277	761	34	37	-	15	-	-	423	7
Jefferson township	602	506	40	-	-	-	-	-	56	-
Kenhorst borough	1 265	884	312	52	17	-	-	-	-	-
Kutztown borough	1 940	809	396	408	99	154	42	32	-	-
Laureldale borough	1 675	995	549	75	14	21	21	-	-	-
Leesport borough	718	389	224	83	22	-	-	-	-	-
Lenhartsville borough	80	48	10	15	5	-	-	-	2	-
Longswamp township	2 101	1 495	70	75	-	-	-	-	461	-
Lower Alsace township	1 958	1 238	372	123	54	59	99	7	6	-

Table 17. **Units in Structure: 2000**—Con.

[Data based on a sample (except Tables 65-68). For information on confidentiality protection, coverage, sampling error, and nonsampling error, see Appendix G. For location of definitions, see "How to Use This Census Report"]

State County County Subdivision Place	Total housing units	Units in structure								
		1 unit, detached	1 unit, attached	2 to 4 units	5 to 9 units	10 to 19 units	20 to 49 units	50 or more units	Mobile home	Boat, RV, van, etc.
Berks County—Con.										
Lower Heidelberg township	1 575	1 065	186	36	-	-	-	207	81	-
Lyons borough	188	88	36	44	12	-	-	-	8	-
Maidencreek township	2 355	1 697	493	52	10	18	-	-	85	-
Marion township	551	452	39	23	5	2	-	-	30	-
Maxatawny township	1 412	1 091	43	75	35	-	-	-	162	6
Mohnton borough	1 259	686	235	202	68	54	14	-	-	-
Mount Penn borough	1 333	531	568	140	72	16	6	-	-	-
Muhlenberg township	6 907	4 553	1 244	402	107	159	105	64	273	-
New Morgan borough	11	11	-	-	-	-	-	-	-	-
North Heidelberg township	488	426	9	1	8	-	-	-	44	-
Oley township	1 425	1 111	128	131	30	-	-	-	25	-
Ontelaunee township	557	456	18	12	24	3	-	-	44	-
Penn township	735	683	12	6	-	-	-	-	34	-
Perry township	1 002	803	38	30	15	-	-	-	116	-
Pike township	627	584	8	3	-	-	-	-	29	3
Reading city	34 309	3 944	17 242	7 709	1 883	865	663	1 915	88	-
Richmond township	1 499	1 086	85	64	15	8	-	-	241	-
Robeson township	2 568	2 324	68	38	33	9	-	-	96	-
Robesonia borough	858	427	256	107	4	12	34	-	18	-
Rockland township	1 368	1 235	12	27	8	-	-	-	86	-
Ruscombmanor township	1 421	1 347	11	35	-	-	2	2	24	-
St. Lawrence borough	781	386	214	35	2	39	68	33	4	-
Shillington borough	2 321	1 119	869	268	49	16	-	-	-	-
Shoemakersville borough	638	362	128	71	37	38	-	-	2	-
Sinking Spring borough	1 261	528	260	297	56	88	14	18	-	-
South Heidelberg township	2 027	1 567	188	37	50	25	-	-	160	-
Spring township	8 995	5 895	1 604	387	350	390	144	184	41	-
Spring Ridge CDP	411	214	189	8	-	-	-	-	-	-
West Wyomissing CDP	1 421	896	391	32	11	60	14	9	8	-
Whitfield CDP	1 085	1 022	6	25	15	8	-	9	-	-
Strausstown borough	155	97	27	27	4	-	-	-	-	-
Tilden township	1 351	942	27	27	11	9	-	-	335	-
Topton borough	838	405	209	118	41	61	-	-	4	-
Tulpehocken township	1 052	824	32	74	4	-	-	-	118	-
Union township	1 370	1 269	26	17	28	-	-	-	30	-
Upper Bern township	610	471	41	28	11	-	-	-	57	2
Upper Tulpehocken township	578	477	5	12	-	-	-	-	84	-
Washington township	1 246	1 048	41	49	20	-	-	4	84	-
Wernersville borough	873	447	232	97	19	10	53	5	10	-
West Lawn borough	732	217	392	115	6	-	-	-	2	-
West Reading borough	1 780	218	1 029	328	65	16	88	36	-	-
Windsor township	939	763	35	15	17	-	-	-	66	43
Womelsdorf borough	1 112	527	323	54	76	59	28	8	37	-
Wyomissing borough	3 539	1 650	730	145	206	317	121	370	-	-
Wyomissing Hills borough	1 009	882	60	11	26	12	4	4	8	-
Blair County										
Allegheny township	55 061	38 600	2 005	5 722	1 850	963	553	1 409	3 933	26
Altoona city	2 851	1 603	48	135	68	40	53	21	883	-
Antis township	21 682	15 028	941	3 090	866	469	265	996	27	-
Tipton CDP	2 661	1 999	43	163	30	26	40	9	351	-
Bellwood borough	471	340	-	43	-	8	-	-	80	-
Blair township	822	620	34	118	32	7	11	-	-	-
Catharine township	1 834	1 396	130	69	13	-	-	-	218	8
Duncansville borough	303	257	2	9	-	-	-	-	35	-
Frankstown township	620	390	30	61	5	-	26	108	-	-
Freedom township	3 036	2 498	64	108	53	144	18	35	116	-
Greenfield township	1 324	960	57	65	15	-	-	-	227	-
Claysburg CDP	1 697	1 137	11	124	105	12	-	8	300	-
Holidaysburg borough	663	466	5	58	65	12	-	8	49	-
Huston township	2 392	1 430	86	512	168	77	34	71	14	-
Juniata township	476	365	12	3	6	-	-	-	90	-
Logan township	471	339	-	4	-	2	-	-	126	-
Martinsburg borough	4 974	3 698	189	229	131	68	23	9	627	-
Newry borough	924	513	39	162	41	15	26	-	128	-
North Woodbury township	118	81	9	11	9	-	-	-	8	-
Roaring Spring borough	919	617	42	18	4	-	15	30	189	4
Snyder township	1 087	779	38	134	68	36	4	28	-	-
Taylor township	1 428	1 063	-	104	7	-	6	-	248	-
Tunnelhill borough (part)	909	759	-	18	-	-	-	-	132	-
Tyrone borough	40	40	-	-	-	-	-	-	-	-
Tyrone borough	2 568	1 538	164	465	160	57	32	92	59	1
Tyrone township	720	645	19	14	-	-	-	-	39	3
Williamsburg borough	588	363	37	100	61	10	-	2	15	-
Woodbury township	617	482	10	6	8	-	-	-	101	10
Bradford County										
Alba borough	28 664	19 400	283	2 320	366	162	175	477	5 365	116
Albany township	75	59	-	5	-	-	-	-	11	-
Armenia township	492	366	-	4	-	-	-	-	119	3
Asylum township	161	110	6	-	-	-	-	-	45	-
Athens borough	501	373	-	2	-	-	-	-	121	5
Athens township	1 500	969	15	219	50	26	5	216	-	-
Burlington borough	2 189	1 357	15	66	19	21	-	-	711	-
Burlington township	66	40	2	14	-	-	-	-	10	-
Canton borough	391	283	4	1	-	-	-	-	93	10
Canton township	824	427	5	232	29	18	40	56	17	-
Columbia township	858	600	7	30	3	2	-	-	213	3
Franklin township	473	333	3	14	6	-	-	-	117	-
Granville township	386	256	-	8	-	-	-	-	119	3
Herrick township	363	267	6	6	-	-	-	-	79	5
Le Raysville borough	303	227	4	5	-	-	-	-	59	8
Leroy township	122	93	2	10	4	-	-	-	13	-
Litchfield township	316	239	2	1	-	-	-	-	72	2
Monroe borough	546	395	2	6	-	-	-	-	140	3
Monroe township	218	182	2	28	-	-	-	-	6	-
New Albany borough	592	425	2	10	-	-	-	2	153	-
North Towanda township	150	104	2	32	-	-	-	-	12	-
Orwell township	431	261	2	9	-	-	-	104	50	3
Orwell township	462	363	2	10	-	-	-	-	84	3

Table 17. **Units in Structure: 2000**—Con.

[Data based on a sample (except Tables 65-68). For information on confidentiality protection, coverage, sampling error, and nonsampling error, see Appendix G. For location of definitions, see "How to Use This Census Report"]

State County County Subdivision Place	Total housing units	Units in structure								
		1 unit, detached	1 unit, attached	2 to 4 units	5 to 9 units	10 to 19 units	20 to 49 units	50 or more units	Mobile home	Boat, RV, van, etc.
Bradford County—Con.										
Overton township	262	191	-	-	-	2	-	-	69	-
Pike township	303	232	2	-	-	-	-	62	7	-
Ridgebury township	954	635	2	15	-	2	-	298	-	-
Rome borough	178	84	-	13	-	-	-	81	-	-
Rome township	527	325	-	6	-	-	-	196	-	-
Sayre borough	2 722	1 709	73	583	119	60	15	86	77	-
Sheshequin township	563	414	-	5	-	-	-	144	-	-
Smithfield township	650	484	4	14	-	-	-	148	-	-
South Creek township	559	375	4	25	-	-	-	155	-	-
South Waverly borough	431	370	4	54	-	-	-	3	-	-
Springfield township	559	432	6	14	-	-	-	107	-	-
Standing Stone township	253	197	-	4	2	-	-	50	-	-
Stevens township	231	171	-	2	-	2	-	54	2	-
Sylvania borough	86	79	-	3	-	-	-	4	-	-
Terry township	534	343	3	9	9	-	-	164	6	-
Towanda borough	1 459	825	50	450	103	7	5	19	-	-
Towanda township	467	316	7	21	4	3	20	94	2	-
Troy borough	617	375	14	132	9	15	68	-	-	-
Troy township	696	484	-	27	-	-	-	185	-	-
Tuscarora township	473	338	2	19	-	-	-	114	-	-
Ulster township	570	396	4	47	5	-	-	109	9	-
Warren township	576	437	4	13	-	-	-	118	4	-
Wells township	538	330	7	12	-	-	-	175	14	-
West Burlington township	206	146	-	4	-	-	-	54	2	-
Wilmot township	723	496	4	2	-	-	-	204	17	-
Windham township	442	304	1	2	-	-	-	130	5	-
Wyalusing borough	278	185	-	52	-	2	25	12	-	-
Wyalusing township	575	422	7	37	4	-	-	105	-	-
Wysox township	813	576	2	43	-	2	-	190	-	-
Bucks County	225 498	144 555	31 382	11 715	8 256	9 805	6 278	7 713	5 723	71
Bedminster township	1 868	1 413	188	139	16	37	-	69	6	-
Bensalem township	23 535	9 812	3 733	1 676	1 872	1 915	1 722	1 846	940	19
Cornwells Heights-Eddington CDP	1 237	998	40	95	45	41	9	9	-	-
Bridgeton township	612	523	16	20	2	2	-	47	2	-
Bristol borough	4 207	861	1 876	828	232	103	32	223	52	-
Bristol township	20 486	15 740	684	541	303	1 142	1 043	896	128	9
Croydon CDP	3 888	2 887	49	175	9	111	410	163	84	-
Fairless Hills CDP (part)	-	-	-	-	-	-	-	-	-	-
Levittown CDP (part)	9 905	8 476	210	106	46	437	362	234	34	-
Buckingham township	5 861	4 961	439	143	33	15	-	270	-	-
Chalfont borough	1 404	1 027	160	99	58	60	-	-	-	-
Doylestown borough	4 028	1 524	564	640	263	228	89	720	-	-
Doylestown township	6 227	4 070	1 082	168	134	310	65	226	172	-
Dublin borough	869	297	95	92	177	150	15	43	-	-
Durham township	525	473	14	24	-	-	-	14	-	-
East Rockhill township	1 883	1 396	252	118	21	14	-	67	15	-
Falls township	13 522	8 435	432	261	424	1 052	816	517	1 585	-
Fairless Hills CDP (part)	3 368	2 303	274	55	17	117	245	82	275	-
Levittown CDP (part)	4 588	3 921	39	40	83	284	140	66	15	-
Haycock township	841	762	10	42	-	-	-	27	-	-
Hilltown township	4 370	3 215	567	200	134	64	44	28	118	-
Hulmeville borough	356	273	45	29	9	-	-	-	-	-
Ivyland borough	192	134	38	20	-	-	-	-	-	-
Langhorne borough	649	327	64	141	43	-	74	-	-	-
Langhorne Manor borough	336	282	12	15	27	-	-	-	-	-
Lower Makefield township	11 931	8 380	2 164	533	424	293	36	79	22	-
Woodside CDP	808	793	15	-	-	-	-	-	-	-
Lower Southampton township	7 333	5 369	479	165	349	187	242	178	357	7
Feasterville-Treose CDP	2 687	1 643	54	92	291	187	242	178	-	-
Middletown township	15 713	11 123	1 187	390	612	1 150	641	582	28	-
Levittown CDP (part)	4 516	4 130	23	6	151	156	-	41	9	-
Woodbourne CDP	994	984	-	-	-	-	-	-	10	-
Milford township	3 161	2 473	317	106	33	93	8	131	-	-
Morrisville borough	4 319	2 212	468	675	300	237	223	198	6	-
New Britain borough	930	609	225	13	14	10	6	53	-	-
New Britain township	3 969	2 671	903	110	57	73	-	155	-	-
Brittany Farms-Highlands CDP	1 442	540	645	50	36	73	-	98	-	-
New Hope borough	1 251	486	320	298	58	66	16	7	-	-
Newtown borough	936	538	161	152	68	9	8	-	-	-
Newtown township	6 844	3 019	2 953	178	343	194	40	90	27	-
Newtown Grant CDP	1 598	312	979	54	138	91	8	-	16	-
Nockamixon township	1 411	1 175	29	80	14	18	-	95	-	-
Northampton township	13 142	10 146	1 938	174	306	236	32	296	14	-
Churchville CDP	1 375	1 368	-	1	-	-	-	6	-	-
Richboro CDP	2 064	1 970	74	7	-	-	-	13	-	-
Village Shires CDP	1 763	813	447	53	88	88	274	-	-	-
Pennel borough	927	478	51	74	149	90	54	31	-	-
Perkasie borough	3 378	1 738	768	387	119	235	64	67	-	-
Plumstead township	4 103	2 889	865	124	18	7	5	195	-	-
Quakertown borough	3 631	1 191	1 315	491	180	189	156	105	4	-
Richland township	3 877	1 779	849	197	69	24	-	172	787	-
Richlandtown borough	451	187	165	73	21	5	-	-	-	-
Riegelsville borough	403	281	41	62	16	-	-	3	-	-
Sellersville borough	1 832	673	586	303	120	131	13	6	-	-
Silverdale borough	329	217	84	22	6	-	-	-	-	-
Solebury township	3 207	2 552	370	134	63	11	28	31	18	-
Springfield township	1 972	1 808	43	63	13	-	-	45	-	-
Telford borough (part)	1 010	423	101	94	35	91	35	231	-	-
Tinicum township	1 834	1 619	24	56	28	5	-	95	7	-
Trumbauersville borough	382	279	45	43	12	-	3	-	-	-
Tullytown borough	819	572	41	81	7	13	-	95	10	-
Upper Makefield township	2 598	2 309	271	9	-	-	-	9	-	-
Upper Southampton township	6 123	4 369	569	260	336	153	89	340	7	-
Warminster township	11 651	7 860	1 305	370	385	795	653	264	13	6
Warminster Heights CDP	1 641	400	673	58	38	335	23	114	-	-
Warrington township	6 314	4 329	772	425	172	376	83	151	6	-
Warwick township	4 050	2 538	1 412	21	79	-	-	-	-	-

Table 17. **Units in Structure: 2000**—Con.

[Data based on a sample (except Tables 65-68). For information on confidentiality protection, coverage, sampling error, and nonsampling error, see Appendix G. For location of definitions, see "How to Use This Census Report"]

State County County Subdivision Place	Total housing units	Units in structure								
		1 unit, detached	1 unit, attached	2 to 4 units	5 to 9 units	10 to 19 units	20 to 49 units	50 or more units	Mobile home	Boat, RV, van, etc.
Bucks County—Con.										
West Rockhill township	1 701	1 124	80	137	15	7	-	190	148	-
Wrightstown township	986	927	11	38	4	-	-	-	6	-
Yardley borough	1 209	687	199	181	83	15	44	-	-	-
Butler County	69 868	48 393	2 710	4 605	1 625	1 604	634	1 497	8 760	40
Adams township	2 544	1 919	171	77	61	43	-	-	273	-
Allegheny township	369	242	4	-	-	-	-	-	120	3
Brady township	601	356	3	14	-	-	-	-	228	-
Bruin borough	221	159	4	17	2	2	-	-	37	-
Buffalo township	2 612	2 097	18	39	8	-	-	6	444	-
Butler city	7 388	3 884	140	1 968	347	323	166	522	38	-
Butler township	7 517	6 054	120	329	237	358	178	77	164	-
Homeacre-Lyndora CDP	3 267	2 337	61	192	166	175	142	72	122	-
Meadowood CDP	1 124	1 074	-	50	-	-	-	-	-	-
Meridian CDP	1 535	1 437	37	35	-	-	15	-	11	-
Oak Hills CDP	976	648	16	26	62	172	21	5	26	-
Callery borough	165	124	3	22	-	-	-	-	16	-
Center township	3 482	2 437	118	257	93	18	33	121	405	-
Shanor-Northvue CDP	2 093	1 537	106	178	64	18	27	114	49	-
Cherry township	412	293	-	-	-	-	-	-	119	-
Cherry Valley borough	26	19	-	-	-	-	-	-	7	-
Chicora borough	463	323	-	62	5	4	23	-	46	-
Clay township	1 035	644	27	4	-	-	-	-	360	-
Clearfield township	958	644	5	5	-	-	-	-	304	-
Clinton township	1 075	900	5	18	-	-	-	-	152	-
Concord township	602	401	2	3	-	2	-	-	194	-
Connoquenessing borough	205	160	2	22	-	-	-	-	21	-
Connoquenessing township	1 457	996	-	38	6	6	-	-	41	-
Cranberry township	8 726	5 906	1 133	180	303	484	26	19	675	-
Fernway CDP	4 362	2 974	732	26	98	44	6	7	475	-
Fox Run CDP	1 080	965	58	-	57	-	-	-	-	-
Donegal township	623	490	2	6	3	-	3	-	119	-
East Butler borough	303	244	7	23	8	8	-	-	13	-
Eau Claire borough	145	97	2	14	-	-	-	-	32	-
Evans City borough	850	556	7	119	43	17	-	65	43	-
Fairview borough	82	77	-	4	-	-	-	-	1	-
Fairview township	767	629	-	8	1	-	-	-	125	4
Forward township	1 089	922	-	26	8	-	-	-	133	-
Franklin township	907	668	5	34	-	-	-	-	200	-
Harmony borough	434	330	7	66	3	-	-	-	28	-
Harrisville borough	346	268	-	26	9	-	-	-	43	-
Jackson township	1 439	1 094	30	18	39	11	-	-	247	-
Jefferson township	1 970	1 426	28	62	-	-	-	79	375	-
Karns City borough	103	79	-	18	-	-	-	-	6	-
Lancaster township	932	727	2	26	10	-	-	-	167	-
Marion township	550	393	7	15	-	2	-	-	129	4
Mars borough	717	393	7	118	32	48	4	103	12	-
Mercer township	503	346	2	8	14	-	-	-	133	-
Middlesex township	2 105	1 701	21	47	8	-	-	-	328	-
Muddy Creek township	947	416	-	-	-	-	-	-	531	-
Oakland township	1 168	941	-	36	5	-	5	6	175	-
Parker township	308	227	-	2	-	-	-	-	74	5
Penn township	1 980	1 638	6	12	-	-	-	-	324	-
Nixon CDP	518	487	6	-	-	-	-	-	25	-
Petrolia borough	97	82	-	-	-	-	-	-	15	-
Portersville borough	108	85	-	6	-	-	2	-	15	-
Prospect borough	518	330	2	17	-	-	-	-	167	2
Saxonburg borough	713	337	78	80	86	22	40	2	68	-
Seven Fields borough	825	364	413	28	-	-	-	-	4	-
Slippery Rock borough	1 037	465	53	160	116	93	69	77	4	-
Slippery Rock township	1 465	921	22	90	46	117	41	29	189	10
Summit township	1 754	1 229	34	43	27	46	-	7	361	7
Valencia borough	103	76	-	19	-	-	-	-	8	-
Venango township	351	245	2	8	-	-	-	-	93	3
Washington township	560	411	9	2	-	-	-	-	136	2
West Liberty borough	126	115	-	-	-	-	-	-	11	-
West Sunbury borough	48	39	-	4	-	-	-	-	5	-
Winfield township	1 381	951	6	8	9	-	6	73	328	-
Worth township	543	438	4	6	-	-	-	-	95	-
Zelienople borough	2 113	1 085	199	391	80	-	41	308	9	-
Cambria County	65 796	46 892	4 407	6 402	1 797	783	770	1 281	3 437	27
Adams township	2 642	1 963	223	156	47	42	-	-	211	-
St. Michael-Sidman CDP	436	226	132	56	-	-	-	-	22	-
Salix-Beauty Line Park CDP	459	335	-	50	24	42	-	-	8	-
Allegheny township	580	509	5	21	3	-	-	-	42	-
Ashville borough	117	86	6	8	7	-	-	-	10	-
Barr township	803	719	6	8	5	-	-	-	65	-
Blacklick township	898	684	33	21	9	-	-	-	151	-
Brownstown borough	381	330	14	25	2	-	-	-	10	-
Cambria township	2 105	1 660	102	58	43	7	7	-	228	-
Colver CDP	463	368	47	16	-	-	7	-	25	-
Carrolltown borough	439	366	5	40	3	-	-	-	25	-
Cassandra borough	50	39	-	9	-	-	-	-	2	-
Chest township	137	128	-	4	-	-	-	-	5	-
Chest Springs borough	49	40	-	-	7	-	-	-	2	-
Clearfield township	627	485	13	10	4	-	-	-	113	2
Conemaugh township	889	793	19	19	3	-	-	-	55	-
Cresson borough	786	512	27	143	69	4	10	-	17	4
Cresson township	1 129	695	13	53	55	4	33	55	221	-
Croyle township	862	744	10	22	12	-	-	-	74	-
Daisytown borough	145	127	-	6	-	-	-	-	12	-
Dale borough	745	351	137	129	24	4	4	92	4	-
Dean township	191	172	-	2	-	-	-	-	17	-
East Carroll township	665	532	-	4	-	-	-	-	129	-
East Conemaugh borough	682	367	150	137	23	-	-	-	2	3
East Taylor township	1 126	967	19	27	4	-	-	-	105	4
Ebensburg borough	1 474	846	49	273	104	63	81	51	7	-

Table 17. **Units in Structure: 2000**—Con.

[Data based on a sample (except Tables 65-68). For information on confidentiality protection, coverage, sampling error, and nonsampling error, see Appendix G. For location of definitions, see "How to Use This Census Report"]

State County County Subdivision Place	Total housing units	Units in structure								
		1 unit, detached	1 unit, attached	2 to 4 units	5 to 9 units	10 to 19 units	20 to 49 units	50 or more units	Mobile home	Boat, RV, van, etc.
Cambria County—Con.										
Ehrenfeld borough	101	76	17	6	-	-	-	-	-	2
Elder township	404	362	3	-	-	-	-	-	-	39
Ferndale borough	849	562	91	173	19	4	-	-	-	-
Franklin borough	225	151	27	42	3	-	-	-	-	2
Gallitzin borough	763	594	11	74	22	-	-	-	-	62
Gallitzin township	455	381	-	-	-	-	-	-	-	74
Geistown borough	1 159	951	38	151	14	5	-	-	-	-
Hastings borough	603	469	2	48	43	-	-	-	-	41
Jackson township	2 025	1 604	-	36	9	-	-	-	-	376
Vincos CDP	601	524	-	12	-	-	-	-	-	65
Johnstown city	12 803	5 926	2 294	2 485	757	238	157	876	-	64
Lilly borough	434	343	6	58	2	-	-	-	-	25
Lorain borough	382	330	29	18	5	-	-	-	-	-
Loretto borough	148	97	2	28	16	-	-	-	-	5
Lower Yoder township	1 499	1 284	30	73	-	97	6	6	-	3
Middle Taylor township	327	303	7	5	-	-	-	-	-	12
Munster township	242	187	-	20	-	-	-	-	-	35
Nanty-Glo borough	1 362	1 090	79	68	16	-	72	-	-	37
Northern Cambria borough	1 954	1 429	33	225	147	30	4	3	-	83
Patton borough	980	690	8	110	45	51	42	11	-	23
Portage borough	1 367	994	72	114	57	30	50	-	-	50
Portage township	1 552	1 376	12	40	13	-	9	-	-	102
Spring Hill CDP	403	355	5	18	-	-	-	-	-	25
Reade township	723	552	15	25	-	-	-	-	-	131
Richland township	4 994	3 634	321	306	107	140	146	177	-	163
Belmont CDP (part)	875	737	26	37	-	10	65	-	-	-
Sankertown borough	265	202	4	33	12	-	-	-	-	14
Scalp Level borough	375	161	170	23	7	-	-	-	-	14
South Fork borough	483	349	23	84	12	-	-	-	-	15
Southmont borough	1 021	848	38	87	19	-	29	-	-	-
Stonycreek township	1 582	1 176	45	339	16	-	-	-	-	6
Belmont CDP (part)	472	253	-	219	-	-	-	-	-	-
Summerhill borough	224	187	4	15	11	-	-	-	-	7
Summerhill township	1 100	892	65	66	-	-	-	-	-	77
Beaverdale-Lloydell CDP	556	431	55	46	-	-	-	-	-	24
Susquehanna township	898	795	15	13	3	-	-	-	-	72
Tunnelhill borough (part)	160	94	5	-	3	6	46	-	-	6
Upper Yoder township	2 275	1 924	36	87	10	58	65	10	-	85
Elim CDP	1 699	1 397	30	68	10	58	41	10	-	85
Vintondale borough	230	194	3	10	3	-	-	-	-	20
Washington township	380	334	3	7	-	-	-	-	-	36
West Carroll township	570	515	4	15	2	-	-	-	-	34
Westmont borough	2 376	2 002	41	316	-	-	9	-	-	8
West Taylor township	398	328	23	13	-	-	-	-	-	34
White township	493	313	-	9	-	-	-	-	-	163
Wilmore borough	93	78	-	5	-	-	-	-	-	10
Cameron County	4 592	3 234	37	328	70	5	38	76	-	764
Driftwood borough	81	56	2	3	-	-	-	-	-	20
Emporium borough	1 215	671	30	300	70	5	38	76	-	21
Gibson township	573	365	3	-	-	-	-	-	-	199
Grove township	752	543	2	-	-	-	-	-	-	182
Lumber township	368	313	-	2	-	-	-	-	-	53
Portage township	145	113	-	-	-	-	-	-	-	32
Shippens township	1 458	1 173	-	23	-	-	-	-	-	257
Carbon County	30 492	19 140	6 328	2 164	428	297	228	304	-	1 594
Banks township	623	292	276	34	-	-	-	-	-	21
Tresckow CDP	415	225	159	20	-	-	-	-	-	11
Beaver Meadows borough	458	196	184	74	2	-	-	-	-	2
Bowmanstown borough	417	229	65	50	28	23	-	-	-	22
East Penn township	991	765	26	31	4	-	-	-	-	165
East Side borough	146	85	3	12	-	-	-	-	-	46
Franklin township	1 815	1 362	100	88	15	-	-	-	-	250
Weissport East CDP	845	586	87	70	15	-	-	-	-	87
Jim Thorpe borough	2 193	1 234	564	284	22	11	43	-	-	35
Kidder township	2 197	1 496	629	32	4	-	-	-	-	36
Lansford borough	2 228	438	1 355	193	67	20	11	118	-	26
Lausanne township	114	87	2	-	-	-	-	-	-	25
Lehigh township	236	198	4	-	-	-	-	-	-	34
Lehighon borough	2 546	956	749	507	55	94	8	152	-	16
Lower Towamensing township	1 287	841	76	62	6	6	-	-	-	296
Mahoning township	1 698	1 217	127	57	17	13	-	-	-	267
Nesquehoning borough	1 580	805	526	114	45	26	57	-	-	7
Packer township	400	348	8	9	2	-	-	-	-	33
Palmerton borough	2 365	1 075	741	254	84	71	94	27	-	19
Parryville borough	226	139	32	19	6	-	-	-	-	30
Penn Forest township	4 806	4 685	15	9	-	-	-	-	-	97
Summit Hill borough	1 470	607	633	160	35	13	15	-	-	7
Towamensing township	1 467	1 276	14	27	-	6	-	7	-	137
Weatherly borough	1 033	747	146	97	24	-	-	-	-	19
Weissport borough	196	62	53	51	12	14	-	-	-	4
Centre County	53 161	30 157	2 862	3 932	2 647	2 978	3 164	3 394	-	3 989
Bellefonte borough	2 953	1 496	251	582	295	173	147	-	-	9
Benner township	1 386	865	19	21	-	-	-	-	-	481
Pleasant Gap CDP (part)	5	5	-	-	-	-	-	-	-	-
Boggs township	1 165	803	9	25	23	36	-	-	-	269
Burnside township	322	249	30	-	-	-	-	-	-	43
Pine Glen CDP	112	75	30	-	-	-	-	-	-	7
Centre Hall borough	514	389	12	94	11	2	-	-	-	6
College township	3 213	2 282	143	288	80	23	83	165	-	149
Boalsburg CDP (part)	-	-	-	-	-	-	-	-	-	-
Houserville CDP	694	620	10	58	6	-	-	-	-	-
Lemont CDP	920	759	21	135	5	-	-	-	-	-
Curtin township	290	237	5	-	-	-	-	-	-	48
Ferguson township	5 699	3 366	490	345	381	621	168	187	-	141
Park Forest Village CDP (part)	1 947	653	267	47	251	459	99	171	-	-

Table 17. Units in Structure: 2000—Con.

[Data based on a sample (except Tables 65-68). For information on confidentiality protection, coverage, sampling error, and nonsampling error, see Appendix G. For location of definitions, see "How to Use This Census Report"]

State County County Subdivision Place	Total housing units	Units in structure								
		1 unit, detached	1 unit, attached	2 to 4 units	5 to 9 units	10 to 19 units	20 to 49 units	50 or more units	Mobile home	Boat, RV, van, etc.
Centre County—Con.										
Ferguson township—Con.										
Pine Grove Mills CDP	481	395	18	47	-	-	-	-	21	-
Ramblewood CDP	386	377	-	-	-	-	-	-	9	-
Gregg township	927	751	4	36	9	-	-	-	125	2
Spring Mills CDP	112	93	2	13	-	-	-	-	4	-
Haines township	669	563	16	14	-	-	-	-	73	3
Aaronsburg CDP	220	188	11	9	-	-	-	-	12	-
Woodward CDP	70	50	-	-	-	-	-	-	20	-
Halfmoon township	802	748	6	12	7	-	-	-	29	-
Stormstown CDP	527	504	4	10	7	-	-	-	2	-
Harris township	1 855	1 551	79	131	31	20	-	12	31	-
Boalsburg CDP (part)	1 402	1 115	79	119	31	20	-	12	26	-
Howard borough	295	238	9	34	11	-	-	-	3	-
Howard township	371	267	-	18	-	-	-	-	86	-
Huston township	547	408	2	6	-	-	-	-	127	4
Julian CDP	62	48	-	4	-	-	-	-	10	-
Liberty township	878	606	11	27	6	-	-	-	228	-
Blanchard CDP	285	204	3	12	-	-	-	-	66	-
Monument CDP	55	45	6	4	-	-	-	-	-	-
Marion township	339	289	12	4	-	-	-	-	34	-
Miles township	693	539	16	47	-	-	-	-	89	2
Madisonburg CDP	54	43	3	2	-	-	-	-	6	-
Rebersburg CDP	189	143	5	21	-	-	-	-	20	-
Milesburg borough	479	315	16	87	2	-	-	-	59	-
Millheim borough	337	259	15	40	9	-	-	-	14	-
Patton township	4 974	2 119	572	287	390	725	413	84	384	-
Park Forest Village CDP (part)	1 556	1 153	160	10	10	17	-	-	206	-
Penn township	529	431	6	4	-	-	-	-	86	2
Coburn CDP	53	46	3	2	-	-	-	-	2	-
Philipsburg borough	1 523	801	50	292	126	25	33	87	109	-
Port Matilda borough	274	190	2	42	7	-	-	2	31	-
Potter township	1 467	1 094	26	44	-	-	-	-	303	-
Rush township	1 687	1 362	12	28	21	18	-	-	246	-
North Philipsburg CDP	270	173	6	6	15	7	-	-	63	-
Sandy Ridge CDP	132	90	6	8	-	-	-	-	28	-
Snow Shoe borough	304	262	2	9	3	1	-	-	27	-
Snow Shoe township	862	678	4	11	6	-	-	2	157	4
Clarence CDP	255	200	2	-	-	-	-	-	53	-
South Philipsburg borough	187	153	2	2	-	-	-	-	30	-
Spring township	2 559	2 021	67	210	106	49	-	-	106	-
Pleasant Gap CDP (part)	786	640	31	38	45	7	-	-	25	-
State College borough	12 488	2 784	948	1 142	1 099	1 285	2 318	2 855	47	10
Taylor township	329	249	4	4	-	-	-	-	64	8
Union township	501	399	3	2	-	-	-	-	95	2
Unionville borough	132	107	-	-	-	-	-	-	25	-
Walker township	1 257	1 008	17	40	24	-	-	-	168	-
Zion CDP	744	638	17	15	24	-	-	-	50	-
Worth township	354	278	2	4	-	2	-	-	67	1
Chester County	163 773	101 669	27 258	8 677	5 919	6 768	4 896	3 463	5 030	93
Atglen borough	429	258	61	50	57	-	3	-	-	-
Avondale borough	350	217	16	48	15	10	36	2	6	-
Birmingham township	1 413	1 184	229	-	-	-	-	-	-	-
Calm township	4 540	2 403	1 289	207	193	313	55	36	44	-
Thorndale CDP	1 401	826	154	72	90	209	12	22	16	-
Charlestown township	1 397	1 105	254	7	18	-	-	-	13	-
Coatesville city	4 416	762	1 970	734	362	193	220	175	-	-
Downingtown borough	3 197	912	973	313	301	439	192	60	7	-
East Bradford township	3 150	2 264	697	57	69	15	48	-	-	-
East Brandywine township	2 035	1 669	254	66	-	-	-	-	46	-
East Calm township	1 276	535	235	16	76	97	161	58	98	-
East Coventry township	1 684	1 427	21	35	14	45	-	-	142	-
East Fallowfield township	1 860	1 571	42	51	17	-	-	-	169	10
East Goshe township	7 496	3 268	2 017	178	600	751	377	305	-	-
East Marlborough township	2 188	1 795	269	62	27	-	-	-	35	-
East Nantmeal township	587	547	11	17	-	-	-	-	12	-
East Nottingham township	1 837	1 598	61	39	-	9	-	6	124	-
East Pikeland township	2 604	1 793	547	92	10	9	63	40	50	-
Easttown township	3 862	2 919	518	154	35	24	43	162	7	-
Devon-Berwyn CDP	2 035	1 407	235	129	35	24	43	162	-	-
East Vincent township	1 960	1 467	129	28	24	105	-	117	90	-
East Whiteland township	3 460	2 006	402	42	163	312	243	82	202	8
Elk township	528	451	2	10	4	3	-	-	56	2
Elverson borough	460	169	271	20	-	-	-	-	-	-
Franklin township	1 181	1 079	40	12	29	-	-	-	21	-
Highland township	459	387	16	22	-	-	-	-	34	-
Honey Brook borough	500	321	72	46	16	-	36	2	7	-
Honey Brook township	2 134	1 244	173	16	-	-	60	82	559	-
Kennett township	2 526	1 889	377	88	22	14	22	81	33	-
Kennett Square borough	1 967	936	331	355	141	120	72	12	-	-
London Britain township	979	941	-	32	6	-	-	-	-	-
Londonderry township	539	459	10	10	-	-	-	-	60	-
London Grove township	1 698	1 451	46	63	17	-	-	6	115	-
Lower Oxford township	1 018	860	28	24	-	-	-	-	106	-
Malvern borough	1 419	462	454	192	144	101	39	27	-	-
Modena borough	210	94	72	22	10	6	-	-	6	-
New Garden township	2 831	2 172	77	248	21	-	68	12	233	-
Toughkenamon CDP	389	300	11	31	-	-	-	-	47	-
Newlin township	446	401	11	14	-	-	-	-	20	-
New London township	1 390	1 282	26	11	6	-	-	-	65	-
North Coventry township	3 114	2 152	238	122	103	276	190	20	13	-
Kenilworth CDP	707	494	12	10	38	92	56	5	-	-
South Pottstown CDP	1 067	355	203	98	65	184	134	15	13	-
Oxford borough	1 825	705	226	447	98	52	249	25	23	-
Parquesburg borough	1 321	653	338	142	107	31	33	6	11	-
Penn township	1 093	699	151	19	-	7	-	-	217	-
Pennsbury township	1 426	909	282	59	-	30	86	52	8	-
Phoenixville borough	6 770	2 090	2 332	822	474	530	314	208	-	-

Table 17. **Units in Structure: 2000**—Con.

[Data based on a sample (except Tables 65-68). For information on confidentiality protection, coverage, sampling error, and nonsampling error, see Appendix G. For location of definitions, see "How to Use This Census Report"]

State County County Subdivision Place	Total housing units	Units in structure								
		1 unit, detached	1 unit, attached	2 to 4 units	5 to 9 units	10 to 19 units	20 to 49 units	50 or more units	Mobile home	Boat, RV, van, etc.
Chester County—Con.										
Pocopson township	889	819	63	3	-	-	-	-	-	4
Sadsbury township	1 025	710	67	66	11	-	-	-	171	-
Schuylkill township	2 652	2 158	179	51	21	18	34	8	183	-
South Coatesville borough	419	220	133	27	13	10	11	-	5	-
South Coventry township	721	656	7	32	8	-	-	-	18	-
Spring City borough	1 531	422	513	242	100	129	35	76	14	-
Thornbury township	1 125	685	158	-	26	128	59	49	20	-
Tredyffrin township	12 551	6 736	2 531	488	563	1 049	758	409	17	-
Chesterbrook CDP	2 413	194	1 696	170	221	132	-	-	-	-
Paoli CDP (part)	1 242	477	231	123	106	114	139	52	-	-
Upper Oxford township	743	671	16	9	-	-	-	-	47	-
Upper Uwchlan township	2 167	1 880	234	15	13	17	-	-	8	-
Uwchlan township	6 030	3 972	1 171	224	179	233	140	42	53	16
Lionville-Marchwood CDP	2 680	1 202	699	214	174	233	100	42	-	16
Valley township	1 974	1 335	402	84	8	17	-	-	128	-
Wallace township	1 045	985	23	18	12	-	-	-	7	-
Warwick township	1 033	886	25	48	14	10	-	-	50	-
West Bradford township	3 464	3 097	39	47	-	-	11	-	270	-
West Brandywine township	2 617	1 993	25	26	-	-	9	250	314	-
West Caln township	2 458	2 080	25	36	-	-	-	-	317	-
West Chester borough	6 541	1 046	1 974	1 403	682	363	418	642	13	-
West Fallowfield township	858	710	15	33	4	4	-	-	92	-
West Goshen township	7 703	5 458	492	140	410	345	636	169	53	-
West Goshen CDP	3 337	2 043	190	79	350	235	304	90	46	-
West Grove borough	889	581	152	80	34	39	-	-	3	-
West Marlborough township	386	289	21	35	21	12	-	-	8	-
West Nantmeal township	745	565	11	15	19	26	3	-	106	-
West Nottingham township	1 008	541	9	30	5	-	-	-	416	7
West Pikeland township	1 240	1 060	168	5	7	-	-	-	-	-
West Sadsbury township	818	684	17	40	2	-	-	-	75	-
Westtown township	3 765	2 728	506	77	46	247	86	75	-	-
West Vincent township	1 121	1 090	-	25	6	-	-	-	-	-
West Whiteland township	6 748	3 155	1 896	341	515	620	76	129	16	-
Exton CDP	2 142	649	265	281	364	451	45	87	-	-
Willistown township	3 932	2 951	818	45	21	18	64	15	-	-
Paoli CDP (part)	1 256	999	118	39	12	9	64	15	-	-
Clarion County	19 426	13 754	128	1 056	519	183	183	343	3 115	145
Ashland township	434	372	4	-	-	-	-	-	54	4
Beaver township	797	596	2	46	3	-	2	-	142	6
Brady township	25	16	-	2	-	-	-	-	7	-
Callensburg borough	95	77	1	6	-	-	-	-	11	-
Clarion borough	2 192	1 034	28	411	324	84	114	186	11	-
Clarion township	1 580	750	14	38	61	54	18	6	610	29
East Brady borough	542	337	-	42	4	8	8	79	64	-
Elk township	629	489	4	6	-	-	-	-	128	2
Emlenton borough (part)	1	1	-	-	-	-	-	-	-	-
Farmington township	1 750	1 389	3	8	-	-	-	-	319	31
Foxburg borough	112	102	-	2	-	-	-	-	8	-
Hawthorn borough	229	196	2	11	-	-	-	-	20	-
Highland township	363	269	2	2	-	-	-	-	84	6
Knox borough	566	398	9	73	27	18	11	-	30	-
Knox township	445	409	2	7	-	-	-	-	24	3
Licking township	234	178	-	-	-	-	-	-	52	4
Limestone township	725	588	4	17	7	-	-	-	109	-
Madison township	632	506	2	9	-	2	-	-	113	-
Millcreek township	524	412	-	-	-	-	-	-	99	13
Monroe township	648	522	2	20	35	3	-	4	62	-
New Bethlehem borough	575	377	5	93	20	5	3	66	6	-
Paint township	758	477	4	7	17	-	-	2	249	2
Perry township	539	440	4	3	-	-	-	-	90	2
Piney township	170	132	3	2	-	-	-	-	33	-
Porter township	603	492	-	2	-	-	-	-	107	2
Redbank township	606	496	12	7	-	-	-	-	91	-
Richland township	291	219	-	2	-	-	-	-	52	18
Rimersburg borough	472	317	6	72	4	9	27	-	37	-
St. Petersburg borough	169	147	3	10	-	-	-	-	9	-
Salem township	349	294	-	2	-	-	-	-	53	-
Shippensburg borough	224	153	2	43	-	-	-	-	26	-
Sligo borough	292	237	5	26	-	-	-	-	24	-
Strattanville borough	245	141	2	39	11	-	-	-	52	-
Toby township	501	392	2	16	-	-	-	-	85	6
Washington township	1 109	799	1	32	6	-	-	-	254	17
Clearfield County	37 855	28 184	515	2 407	653	263	292	404	5 055	82
Beccaria township	879	655	7	2	-	-	-	-	209	6
Bell township	447	362	4	-	-	-	-	-	76	5
Bigler township	642	561	-	16	1	-	-	-	64	-
Bloom township	216	185	2	-	-	-	-	-	29	-
Boggs township	793	587	4	11	-	-	-	-	189	2
Bradford township	1 296	922	4	52	8	-	-	4	306	-
Brady township	824	600	6	14	-	-	-	-	198	6
Brisbin borough	194	150	2	2	-	-	-	-	40	-
Burnside borough	117	96	2	-	-	-	-	-	19	-
Burnside township	528	386	-	6	2	2	-	-	129	3
Chest township	257	186	-	-	-	-	-	-	71	-
Chester Hill borough	427	248	8	101	11	-	2	1	54	2
Clearfield borough	3 326	1 962	105	796	182	26	46	78	131	-
Coalport borough	263	154	2	47	19	16	-	-	25	-
Cooper township	1 211	984	23	8	5	-	-	-	191	-
Covington township	425	325	-	3	-	-	-	-	73	24
Curwensville borough	1 243	817	48	174	36	33	65	10	60	-
Decatur township	1 323	918	8	19	7	-	29	-	342	-
DuBois city	3 956	2 725	89	629	174	37	86	208	8	-
Falls Creek borough (part)	18	16	-	2	-	-	-	-	-	-
Ferguson township	202	137	4	-	-	-	-	-	61	-
Girard township	524	393	2	2	2	-	-	-	118	7
Glen Hope borough	60	59	-	-	-	-	-	-	1	-

Table 17. **Units in Structure: 2000**—Con.

[Data based on a sample (except Tables 65-68). For information on confidentiality protection, coverage, sampling error, and nonsampling error, see Appendix G. For location of definitions, see "How to Use This Census Report"]

State County County Subdivision Place	Total housing units	Units in structure								
		1 unit, detached	1 unit, attached	2 to 4 units	5 to 9 units	10 to 19 units	20 to 49 units	50 or more units	Mobile home	Boat, RV, van, etc.
Clearfield County—Con.										
Goshen township	303	246	4	5	-	-	-	-	45	3
Graham township	549	418	-	8	2	-	-	-	121	-
Grampian borough	173	141	3	9	-	-	-	-	20	-
Greenwood township	212	165	-	-	-	-	-	-	47	-
Gulich township	611	535	-	4	2	-	-	-	70	-
Houtzdale borough	432	320	7	46	17	-	-	-	42	-
Huston township	985	634	4	15	-	-	-	-	328	4
Irvona borough	253	216	-	10	2	2	-	-	23	-
Jordan township	259	175	-	-	-	-	-	-	81	3
Karthus township	365	290	2	12	-	-	-	-	59	2
Knox township	356	246	4	-	-	-	-	-	106	-
Lawrence township	3 401	2 459	50	154	96	100	-	25	509	8
Hyde CDP	692	373	14	11	15	77	-	-	202	-
Plymptonville CDP	485	359	-	38	21	10	-	-	57	-
Lumber City borough	43	39	-	-	-	-	-	-	4	-
Mahaffey borough	162	122	3	5	-	-	-	-	32	-
Morris township	1 296	954	20	41	8	-	16	-	257	-
Newburg borough	47	39	-	-	-	-	-	-	8	-
New Washington borough	39	27	-	-	-	-	-	-	12	-
Osceola Mills borough	581	437	9	62	7	21	-	2	43	-
Penn township	573	461	2	-	-	-	-	-	106	4
Pike township	941	752	4	4	-	-	-	-	181	-
Pine township	117	111	-	-	-	-	-	-	6	-
Ramey borough	227	202	-	4	5	-	-	-	16	-
Sandy township	5 028	4 417	79	104	22	13	13	73	307	-
Sandy CDP	679	605	-	65	-	-	-	-	9	-
Treasure Lake CDP	2 144	2 043	68	-	-	-	-	-	33	-
Troutville borough	87	76	2	-	-	-	-	-	9	-
Union township	476	391	2	10	3	-	2	-	65	3
Wallaceton borough	132	109	-	-	-	-	-	-	23	-
Westover borough	186	146	-	2	7	-	-	-	31	-
Woodward township	850	628	-	28	35	13	33	3	110	-
Clinton County	18 166	12 567	759	1 447	631	164	270	165	2 078	85
Allison township	85	80	-	3	-	-	-	-	2	-
Avis borough	652	495	10	63	42	-	18	-	24	-
Bald Eagle township	874	601	10	17	-	21	-	-	220	5
Beech Creek borough	313	237	2	27	27	-	2	-	18	-
Beech Creek township	655	542	2	11	-	-	-	-	99	1
Castanea township	533	355	14	27	30	17	-	-	90	-
Castanea CDP	519	342	14	26	30	17	-	-	90	-
Chapman township	770	630	9	6	-	-	-	-	109	16
Colebrook township	85	77	1	3	-	-	-	-	4	-
Crawford township	365	308	-	-	-	-	-	-	57	-
Dunnstable township	379	339	2	11	-	-	-	-	27	-
East Keating township	145	115	-	-	-	-	-	-	30	-
Flemington borough	603	475	8	56	11	2	-	-	51	-
Gallagher township	330	295	-	2	-	-	-	-	31	2
Greene township	645	487	23	19	-	-	-	-	114	2
Grugan township	150	127	-	2	-	-	-	-	19	2
Lamar township	967	851	8	33	7	-	-	-	68	-
Leidy township	766	535	6	3	-	-	-	-	211	11
Lock Haven city	3 565	1 492	281	835	412	100	209	165	71	-
Logan township	338	285	6	6	2	-	-	-	39	-
Loganton borough	178	156	3	6	-	-	-	-	13	-
Mill Hall borough	706	510	37	93	43	2	-	-	21	-
Noyes township	376	310	19	-	2	-	-	-	45	-
Pine Creek township	1 379	992	7	42	6	6	-	-	326	-
Porter township	615	496	3	14	4	-	-	-	96	2
Renovo borough	720	293	240	125	24	10	25	-	3	-
South Renovo borough	259	208	41	7	-	-	-	-	3	-
Wayne township	496	315	11	2	-	-	-	-	168	-
West Keating township	166	131	-	-	-	-	-	-	35	-
Woodward township	1 051	830	16	34	21	6	16	-	84	44
Dunnstown CDP	596	472	10	30	9	6	4	-	62	3
Columbia County	27 733	18 537	1 407	3 023	719	305	235	190	3 294	23
Ashland borough (part)	-	-	-	-	-	-	-	-	-	-
Beaver township	442	379	2	-	-	-	-	-	61	-
Benton borough	436	238	21	91	14	19	-	-	53	-
Benton township	547	453	3	11	-	-	-	-	80	-
Berwick borough	4 988	2 892	364	1 214	147	38	24	45	264	-
Bloomsburg town	4 403	1 759	584	1 111	402	186	169	67	125	-
Briar Creek borough	284	111	2	8	-	-	-	-	163	-
Briar Creek township	1 346	1 075	6	5	-	-	-	-	260	-
Foundryville CDP	115	75	-	-	-	-	-	-	40	-
Catawissa borough	762	457	69	86	28	13	12	60	37	-
Catawissa township	390	365	6	-	-	-	-	-	16	3
Centralia borough	12	6	-	-	-	-	-	-	-	-
Cleveland township	477	426	4	3	-	-	-	-	44	-
Conyngam township	378	176	174	4	-	-	-	-	24	-
Aristes CDP	117	66	31	4	-	-	-	-	16	-
Locustdale CDP	34	6	28	-	-	-	-	-	-	-
Wilburton Number One CDP	116	50	66	-	-	-	-	-	-	-
Wilburton Number Two CDP	35	5	28	-	-	-	-	-	2	-
Fishing Creek township	716	597	-	13	-	-	-	-	103	3
Jonestown CDP	26	21	-	-	-	-	-	-	2	3
Franklin township	261	213	3	6	-	-	-	-	39	-
Greenwood township	783	610	14	21	-	-	-	-	138	-
Eyers Grove CDP	32	28	2	2	-	-	-	-	-	-
Iola CDP	68	47	-	7	-	-	-	-	14	-
Rohrsburg CDP	60	48	-	2	-	-	-	-	10	-
Hemlock township	747	654	22	13	-	-	-	-	58	-
Buckhorn CDP	59	51	2	-	-	-	-	-	6	-
Fernville CDP	206	189	2	13	-	-	-	-	2	-
Jackson township	345	292	5	6	-	-	-	-	42	-
Waller CDP	40	40	-	-	-	-	-	-	-	-
Locust township	701	543	5	18	4	-	-	-	124	7

Table 17. Units in Structure: 2000—Con.

[Data based on a sample (except Tables 65-68). For information on confidentiality protection, coverage, sampling error, and nonsampling error, see Appendix G. For location of definitions, see "How to Use This Census Report"]

State County County Subdivision Place	Total housing units	Units in structure								
		1 unit, detached	1 unit, attached	2 to 4 units	5 to 9 units	10 to 19 units	20 to 49 units	50 or more units	Mobile home	Boat, RV, van, etc.
Columbia County—Con.										
Locust township—Con.										
Numidia CDP	114	98	4	7	-	-	-	-	5	-
Slabtown CDP	67	58	-	6	-	-	-	-	3	-
Madison township	644	521	-	18	-	-	-	-	101	4
Jerseytown CDP	49	37	-	-	-	-	-	-	12	-
Main township	507	413	6	11	16	-	-	-	61	-
Mainville CDP	37	24	2	9	-	-	-	-	2	-
Mifflin township	954	738	-	30	5	10	8	-	163	-
Mifflinville CDP	511	434	-	22	-	10	8	-	37	-
Millville borough	408	222	16	82	32	30	16	-	10	-
Montour township	612	448	6	29	2	-	-	18	109	-
Rupert CDP	75	65	-	2	-	-	-	-	8	-
Mount Pleasant township	561	471	4	24	5	-	-	-	57	-
North Centre township	793	547	2	4	-	-	-	-	239	1
Orange township	534	449	3	11	-	-	-	-	71	-
Orangeville borough	156	117	13	19	3	-	-	-	4	-
Pine township	483	379	1	8	-	-	-	-	90	5
Roaring Creek township	274	233	6	-	-	-	-	-	35	-
Scott township	2 096	1 582	47	108	61	-	6	-	292	-
Almedia CDP (part)	344	329	-	-	-	-	-	-	15	-
Espy CDP	699	489	28	63	54	-	6	-	59	-
Lightstreet CDP	419	171	4	35	7	-	-	-	202	-
South Centre township	859	526	4	59	-	9	-	-	261	-
Almedia CDP (part)	119	43	4	5	-	-	-	-	67	-
Lime Ridge CDP	437	295	-	39	-	9	-	-	94	-
Stillwater borough	91	73	2	9	-	-	-	-	7	-
Sugarloaf township	743	572	7	1	-	-	-	-	163	-
Jamison City CDP	85	73	-	-	-	-	-	-	12	-
Crawford County	42 416	29 404	486	3 472	990	526	319	320	6 769	130
Athens township	328	239	2	7	-	-	-	-	74	6
Beaver township	376	236	-	1	-	-	-	-	132	7
Bloomfield township	1 473	1 206	6	22	5	-	-	-	226	8
Canadohta Lake CDP	882	784	2	13	-	-	-	-	83	-
Lincolnton CDP	41	30	-	-	-	-	-	-	11	-
Riceville CDP	33	31	2	-	-	-	-	-	-	-
Blooming Valley borough	155	142	-	9	-	-	-	-	4	-
Cambridge township	699	504	6	11	-	-	-	-	178	-
Cambridge Springs borough	763	448	21	159	67	14	38	2	14	-
Centerville borough	114	96	-	3	-	-	-	-	13	2
Cochranon borough	506	383	5	78	16	7	-	-	17	-
Conneaut township	796	543	7	13	-	-	-	-	229	4
Pymatuning North CDP (part)	190	133	-	2	-	-	-	-	53	2
Conneaut Lake borough	368	259	4	92	3	2	-	-	8	-
Conneautville borough	389	283	2	42	4	-	32	-	26	-
Cussewago township	648	494	-	7	4	-	-	-	143	-
East Fairfield township	418	314	-	4	-	-	-	-	100	-
East Fallowfield township	443	343	3	5	6	-	-	-	84	2
Atlantic CDP	11	7	-	-	-	-	-	-	4	-
East Mead township	609	417	4	9	-	-	-	-	174	5
Fairfield township	573	476	-	3	-	-	-	-	88	6
Greenwood township	609	426	2	8	6	-	-	-	162	5
Geneva CDP	53	45	-	2	6	-	-	-	-	-
Hayfield township	1 249	956	6	28	2	-	-	-	257	-
Hydetown borough	263	181	-	21	-	-	-	-	61	-
Linesville borough	501	319	8	139	9	-	-	-	26	-
Meadville city	5 988	3 113	199	1 661	423	194	99	154	145	-
North Shenango township	1 717	1 132	4	7	-	-	-	-	562	12
Pymatuning Central CDP (part)	1 501	1 063	2	7	-	-	-	-	417	12
Oil Creek township	845	658	2	12	2	-	-	-	171	-
Pine township	392	239	3	7	-	-	-	-	131	12
Pymatuning North CDP (part)	200	88	-	-	-	-	-	-	102	10
Randolph township	720	558	10	8	-	-	-	-	142	2
Guys Mills CDP	34	28	2	2	-	-	-	-	2	-
Richmond township	577	468	4	6	-	-	-	-	95	4
Rockdale township	576	417	4	7	-	-	-	-	146	2
Rome township	613	444	14	3	2	-	-	-	144	6
Sadsbury township	2 184	1 875	29	49	45	50	4	-	129	3
Conneaut Lakeshore CDP (part)	1 667	1 480	23	41	38	43	4	-	35	3
Saegertown borough	373	280	3	61	26	-	2	-	1	-
South Shenango township	1 715	1 158	8	-	5	-	-	-	538	6
Pymatuning Central CDP (part)	1 206	764	6	-	-	-	-	-	430	6
Pymatuning South CDP (part)	181	130	2	-	-	-	-	-	49	-
Sparta township	552	415	18	5	-	-	-	-	111	3
Spartansburg borough	141	127	-	9	-	-	-	-	5	-
Spring township	644	427	1	4	24	-	-	-	186	2
Springboro borough	222	150	4	18	8	-	-	-	42	-
Steuben township	412	281	2	-	6	-	-	-	117	6
Summerhill township	505	324	-	7	-	-	-	-	168	6
Summit township	1 328	917	12	40	-	-	-	-	359	-
Conneaut Lakeshore CDP (part)	625	400	11	33	-	-	-	-	181	-
Harmansburg CDP	161	120	1	3	-	-	-	-	37	-
Titusville city	2 742	1 677	37	607	90	44	129	152	6	-
Townville borough	123	96	2	9	3	-	-	-	13	-
Troy township	560	386	-	-	-	-	-	-	170	4
Union township	454	260	-	6	-	-	-	-	188	-
Venango borough	111	94	-	8	-	-	-	-	9	-
Venango township	404	304	2	9	-	-	-	-	89	-
Vernon township	2 599	1 748	29	146	129	73	15	12	447	-
Fredericksburg CDP	557	443	9	73	-	15	4	-	13	-
Wayne township	661	503	-	2	-	-	-	-	156	-
West Fallowfield township	335	223	5	8	-	-	-	-	99	-
Adamsville CDP	62	51	5	4	-	-	-	-	2	-
Hartstown CDP	122	58	-	4	-	-	-	-	60	-
West Mead township	2 181	1 797	16	88	98	135	-	-	47	-
West Shenango township	293	215	2	9	-	-	-	-	67	-

Table 17. Units in Structure: 2000—Con.

[Data based on a sample (except Tables 65-68). For information on confidentiality protection, coverage, sampling error, and nonsampling error, see Appendix G. For location of definitions, see "How to Use This Census Report"]

State County County Subdivision Place	Total housing units	Units in structure								
		1 unit, detached	1 unit, attached	2 to 4 units	5 to 9 units	10 to 19 units	20 to 49 units	50 or more units	Mobile home	Boat, RV, van, etc.
Crawford County—Con.										
West Shenango township—Con.										
Pymatuning South CDP (part)	158	116	2	9	-	-	-	-	-	31
Woodcock borough	58	44	-	4	-	-	-	-	-	10
Woodcock township	1 111	809	-	11	7	7	-	-	-	260
Cumberland County										
Camp Hill borough	86 951	53 203	11 054	7 072	4 089	2 922	1 195	1 258	6 126	32
Carlisle borough	3 529	2 661	111	402	311	17	20	-	7	-
Cooke township	8 032	2 760	2 091	1 503	954	320	156	214	34	-
Dickinson township	57	57	-	-	-	-	-	-	-	-
East Pennsboro township	1 836	1 571	26	15	-	-	-	7	217	-
Enola CDP	7 784	4 299	1 584	470	542	321	204	286	67	11
Hampden township	2 540	985	695	319	348	119	31	24	19	-
Hopewell township	9 990	6 605	1 056	328	320	634	129	188	730	-
Lemoyne borough	713	596	7	-	-	-	-	-	110	-
Lower Allen township	2 027	855	483	489	91	84	-	12	13	-
Lower Allen CDP	6 520	4 144	639	283	412	431	173	351	87	-
Lower Frankford township	3 125	1 960	424	121	89	181	139	193	18	-
Lower Mifflin township	703	478	8	5	5	-	-	-	207	-
Mechanicsburg borough	622	363	2	6	-	-	-	-	251	-
Middlesex township	4 169	2 225	709	718	236	141	78	62	-	-
Schlusser CDP (part)	2 392	1 391	50	55	21	21	-	-	848	6
Monroe township	92	77	15	-	-	-	-	-	-	-
Mount Holly Springs borough	2 165	1 865	41	83	8	-	-	-	168	-
Newburg borough	918	470	123	153	42	29	-	-	101	-
New Cumberland borough	145	114	11	14	3	-	-	2	1	-
Newville borough	3 417	2 150	483	599	154	25	-	-	6	-
North Middleton township	620	284	136	170	23	-	-	-	7	-
Schlusser CDP (part)	4 213	2 597	562	109	217	84	108	19	510	7
North Newton township	1 925	1 058	421	23	159	72	47	-	145	-
Penn township	785	658	4	21	2	8	25	-	67	-
Shippensburg borough (part)	989	785	20	15	-	-	-	-	169	-
Shippensburg township	2 094	860	253	514	201	84	104	59	19	-
Shiremanstown borough	934	246	45	66	79	159	42	9	288	-
Silver Spring township	746	411	95	172	55	9	4	-	-	-
New Kingstown CDP	4 185	3 141	421	83	10	58	-	-	472	-
Southampton township	231	89	98	17	10	-	-	-	17	-
South Middleton township	1 747	1 211	34	67	-	-	-	-	435	-
Boiling Springs CDP	5 310	3 721	672	152	183	32	-	-	542	8
South Newton township	1 054	873	53	78	41	-	-	-	9	-
Upper Allen township	491	428	7	14	-	-	3	-	39	-
Upper Frankford township	5 198	3 338	954	237	148	294	50	39	138	-
Upper Mifflin township	728	510	14	18	-	-	-	-	186	-
West Pennsboro township	458	350	8	7	-	-	-	-	93	-
Plainfield CDP	2 015	1 512	89	75	-	9	16	-	314	-
Wormleysburg borough	148	101	18	20	-	-	-	-	9	-
Wormleysburg borough	1 419	547	316	229	72	162	83	10	-	-
Dauphin County										
Berrysburg borough	111 133	54 748	22 613	11 159	6 612	5 270	2 284	4 488	3 917	42
Conewago township	147	114	14	11	2	-	-	-	6	-
Dauphin borough	1 069	815	43	48	4	-	-	-	159	-
Derry township	335	276	17	28	8	-	-	-	6	-
Hershey CDP	9 481	4 588	1 876	996	600	339	292	631	159	-
East Hanover township	5 876	2 599	1 041	664	349	260	272	617	74	-
Elizabethville borough	2 043	1 425	56	66	7	-	-	-	489	-
Gratz borough	617	320	106	103	32	17	29	-	10	-
Halifax borough	333	225	24	33	-	4	26	-	21	-
Halifax township	434	170	95	55	54	19	20	-	21	-
Harrisburg city	1 302	1 054	7	16	7	26	-	-	192	-
Highspire borough	24 337	2 734	11 407	4 590	1 434	1 050	434	2 629	59	-
Hummelstown borough	1 373	594	231	153	42	153	92	21	87	-
Jackson township	1 953	1 031	195	332	220	65	24	50	36	-
Jefferson township	679	580	3	11	-	-	-	2	83	-
Londonderry township	148	130	-	-	-	-	-	-	18	-
Lower Paxton township	2 092	1 389	59	101	-	-	-	-	543	-
Colonial Park CDP	19 606	11 498	1 855	1 196	1 953	2 012	559	409	124	-
Linglestown CDP	6 503	3 131	289	548	721	1 153	401	227	33	-
Paxtonia CDP	2 614	2 187	238	104	48	9	-	-	28	-
Progress CDP (part)	2 177	1 516	142	156	153	15	19	40	9	-
Lower Swatara township	1 041	484	26	75	155	235	27	30	9	-
Lykens borough	3 124	1 838	450	89	57	18	6	-	666	-
Middle Paxton township	919	515	177	120	18	15	36	4	34	-
Middleton borough	365	322	4	6	2	-	-	-	31	-
Mifflin township	1 989	1 706	39	50	24	-	7	-	147	16
Millersburg borough	4 387	1 629	738	601	258	166	381	386	228	-
Paxtang borough	239	206	2	8	-	-	-	-	23	-
Penbrook borough	1 315	595	293	275	30	19	88	5	10	-
Pillow borough	703	388	185	115	15	-	-	-	-	-
Reed township	1 398	526	437	295	81	34	7	-	18	-
Royalton borough	140	107	15	12	-	-	-	-	4	2
Rush township	80	72	4	-	-	-	-	-	4	-
South Hanover township	418	199	95	68	24	-	-	-	32	-
Steele township	76	67	2	-	-	-	-	-	7	-
Susquehanna township	1 772	1 481	49	120	63	-	-	-	59	-
Susquehanna CDP (part)	2 519	848	1 054	418	137	-	55	-	7	-
Progress CDP (part)	9 570	6 205	1 232	555	864	466	71	73	104	-
Swatara township	3 546	2 431	131	289	156	348	65	57	69	-
Bressler-Enhaut-Oberlin CDP	9 082	5 384	1 449	456	500	844	134	278	20	17
Lawnton CDP	1 240	732	399	84	25	-	-	-	-	-
Rutherford CDP	1 637	922	209	200	214	92	-	-	-	-
Upper Paxton township	1 670	954	472	85	61	90	-	-	8	-
Washington township	1 528	1 177	82	24	27	7	23	-	181	7
Wayne township	787	678	15	17	14	-	-	-	63	-
West Hanover township	433	383	6	2	-	-	-	-	42	-
Skyline View CDP	2 584	2 246	66	67	55	-	-	-	150	-
Wiconisco township	888	866	7	15	-	-	-	-	-	-
Williams township	536	416	66	10	18	1	-	-	25	-
Williamstown borough	509	408	25	17	8	15	-	-	36	-
Williamstown borough	711	409	140	95	54	-	-	-	13	-

Table 17. Units in Structure: 2000—Con.

[Data based on a sample (except Tables 65-68). For information on confidentiality protection, coverage, sampling error, and nonsampling error, see Appendix G. For location of definitions, see "How to Use This Census Report"]

State County County Subdivision Place	Total housing units	Units in structure								
		1 unit, detached	1 unit, attached	2 to 4 units	5 to 9 units	10 to 19 units	20 to 49 units	50 or more units	Mobile home	Boat, RV, van, etc.
Delaware County	216 978	95 708	68 189	20 570	6 247	7 684	7 531	10 341	669	39
Aidan borough	1 817	1 048	324	386	12	19	28	-	-	-
Aston township	5 978	4 191	796	271	88	196	11	60	365	-
Village Green-Green Ridge CDP	3 217	2 438	109	186	33	155	11	55	230	-
Bethel township	2 017	1 741	206	29	-	-	-	-	41	-
Brookhaven borough	3 595	1 934	904	99	194	341	59	57	7	-
Chadds Ford township	1 338	745	328	75	51	121	6	-	-	12
Chester city	14 976	1 215	9 093	2 188	706	578	415	775	6	-
Chester township	1 754	250	1 303	55	23	25	40	6	52	-
Chester Township CDP	1 754	250	1 303	55	23	25	40	6	52	-
Chester Heights borough	1 135	224	625	36	145	75	-	25	5	-
Clifton Heights borough	2 883	334	1 686	453	102	161	65	82	-	-
Collingdale borough	3 404	437	2 148	741	49	7	22	-	-	-
Colwyn borough	954	115	670	118	4	35	7	-	5	-
Concord township	3 551	3 089	313	37	13	65	21	13	-	-
Darby borough	3 999	346	2 888	611	118	6	30	-	-	-
Darby township	3 868	295	3 237	239	53	27	8	9	-	-
Darby Township CDP	3 868	295	3 237	239	53	27	8	9	-	-
East Lansdowne borough	1 012	344	319	330	15	4	-	-	-	-
Eddystone borough	1 035	98	622	178	22	38	71	6	-	-
Edgmont township	1 515	927	265	53	39	93	68	63	7	-
Folcroft borough	2 629	392	1 847	157	89	30	60	46	8	-
Glenolden borough	3 198	997	1 061	380	163	327	117	153	-	-
Haverford township	18 378	12 649	3 384	732	319	280	606	403	5	-
Ardmore CDP (part)	2 099	861	1 046	166	26	-	-	-	-	-
Lansdowne borough	5 002	1 487	1 455	1 086	219	166	189	400	-	-
Lower Chichester township	1 356	345	867	98	29	17	-	-	-	-
Linwood CDP	1 278	340	794	98	29	17	-	-	-	-
Marcus Hook borough	1 025	86	596	246	47	50	-	-	-	-
Marple township	8 797	6 991	426	462	134	143	294	347	-	-
Broomall CDP	4 337	3 474	101	386	30	14	232	100	-	-
Media borough	2 966	611	660	587	234	232	297	339	6	-
Middletown township	5 641	3 578	562	106	56	158	153	1 017	11	-
Lima CDP	997	189	148	4	-	13	72	571	-	-
Millbourne borough	420	18	62	280	27	31	-	2	-	-
Morton borough	1 209	462	214	210	63	117	131	12	-	-
Nether Providence township	5 125	3 549	948	150	43	115	92	228	-	-
Nether Providence Township CDP	5 125	3 549	948	150	43	115	92	228	-	-
Newtown township	4 690	3 372	274	187	146	116	244	351	-	-
Nonwood borough	2 363	991	792	285	88	154	31	15	-	7
Parkside borough	918	374	-	166	-	-	-	-	-	-
Prospect Park borough	2 683	914	715	536	209	135	148	26	-	-
Radnor township	10 731	5 842	1 138	814	361	422	482	1 667	-	5
Radnor Township CDP	10 731	5 842	1 138	814	361	422	482	1 667	-	5
Ridley township	12 544	6 142	3 580	1 228	210	300	579	497	8	-
Folsom CDP	3 250	1 986	773	184	17	58	92	140	-	-
Woodlyn CDP	4 130	1 483	1 567	622	112	27	177	134	8	-
Ridley Park borough	3 167	1 381	664	328	291	210	176	117	-	-
Rose Valley borough	351	326	15	4	6	-	-	-	-	-
Rutledge borough	305	245	13	31	9	5	2	-	-	-
Sharon Hill borough	2 246	390	1 279	339	125	57	8	48	-	-
Springfield township	8 800	7 536	673	415	45	7	20	97	7	-
Springfield CDP	8 800	7 536	673	415	45	7	20	97	7	-
Swarthmore borough	2 064	1 243	111	203	75	102	95	235	-	-
Thornbury township	1 387	1 306	57	24	-	-	-	-	-	-
Tinicum township	1 876	761	679	397	20	6	13	-	-	-
Tinicum Township CDP	1 876	761	679	397	20	6	13	-	-	-
Trainer borough	779	367	262	58	-	11	-	-	81	-
Upland borough	1 216	307	821	36	18	9	25	-	-	-
Upper Chichester township	6 705	3 986	854	317	244	764	166	369	5	-
Boothwyn CDP	2 125	1 250	91	201	128	400	32	18	5	-
Upper Darby township	34 322	8 046	15 303	4 180	673	1 530	2 174	2 356	45	15
Drexel Hill CDP	12 243	4 404	3 749	1 809	395	816	475	595	-	-
Upper Providence township	4 299	2 813	413	163	74	197	358	276	5	-
Upper Providence Township CDP	4 299	2 813	413	163	74	197	358	276	5	-
Yeadon borough	4 955	868	2 359	466	596	202	220	244	-	-
Elk County	18 115	14 298	98	1 467	212	37	101	230	1 637	35
Benezette township	870	713	1	5	-	-	-	-	146	5
Fox township	1 569	1 277	-	43	-	-	-	-	249	-
Highland township	654	552	3	-	-	-	-	-	97	2
Horton township	768	554	2	33	21	-	-	-	153	5
Jay township	1 192	954	7	19	-	5	-	-	205	2
Johnsonburg borough	1 435	1 105	12	193	50	-	15	15	45	-
Jones township	1 175	983	13	44	9	-	-	-	124	2
Millstone township	407	286	-	3	-	-	-	-	115	3
Ridgway borough	2 089	1 555	-	374	34	10	10	99	7	-
Ridgway township	1 237	1 018	16	28	30	9	-	-	136	-
St. Marys city	6 092	4 814	42	725	68	18	71	116	235	3
Spring Creek township	627	487	2	-	-	-	-	-	125	13
Erie County	114 322	73 551	3 217	17 768	4 422	2 382	1 855	3 359	7 724	44
Albion borough	695	444	16	88	20	-	11	64	52	-
Amity township	408	322	-	2	-	-	-	-	84	-
Concord township	534	403	2	4	-	-	-	-	121	4
Conneaut township	771	549	4	15	-	-	-	-	203	-
Corry city	2 868	1 750	55	558	241	47	42	7	168	-
Cranesville borough	218	156	-	15	-	-	-	-	47	-
Edinboro borough	2 242	1 059	39	461	247	136	197	81	22	-
Elgin borough	90	77	-	4	-	-	-	-	9	-
Elk Creek township	703	555	6	17	-	-	-	-	125	-
Erie city	44 973	24 684	1 344	12 768	2 200	960	572	2 308	111	26
Fairview township	3 711	3 398	80	76	28	-	13	24	86	6
Avonia CDP	514	498	6	-	4	-	-	-	6	-
Franklin township	565	469	6	9	-	-	-	-	81	-
Girard borough	1 271	984	-	155	68	-	46	-	18	-
Girard township	2 064	1 192	40	38	10	8	33	65	678	-
Greene township	1 784	1 561	43	65	-	-	-	-	115	-
Greenfield township	725	551	-	11	-	-	-	-	163	-

Table 17. **Units in Structure: 2000**—Con.

[Data based on a sample (except Tables 65-68). For information on confidentiality protection, coverage, sampling error, and nonsampling error, see Appendix G. For location of definitions, see "How to Use This Census Report"]

State County County Subdivision Place	Total housing units	Units in structure								
		1 unit, detached	1 unit, attached	2 to 4 units	5 to 9 units	10 to 19 units	20 to 49 units	50 or more units	Mobile home	Boat, RV, van, etc.
Erie County—Con.										
Harborcreek township	5 645	4 724	46	283	125	31	39	257	140	-
Northwest Harborcreek CDP	3 293	2 644	39	161	105	31	39	175	99	-
Lake City borough	1 074	794	13	141	13	-	-	-	113	-
Lawrence Park township	1 626	992	482	71	-	-	-	-	81	-
Lawrence Park CDP	1 626	992	482	71	-	-	-	-	81	-
LeBoeuf township	636	501	3	28	-	-	-	-	104	-
McKean borough	158	113	-	28	15	-	-	-	2	-
McKean township	1 717	1 201	18	22	-	6	-	-	470	-
Millcreek township	22 367	14 999	872	1 514	1 149	995	755	507	1 576	-
Mill Village borough	156	113	2	8	4	-	-	-	29	-
North East borough	1 795	982	10	509	86	72	72	46	18	-
North East township	2 665	1 985	11	54	20	41	-	-	554	-
Platea borough	193	139	4	1	-	-	-	-	49	-
Springfield township	1 462	1 039	17	33	9	4	-	-	360	-
Summit township	2 212	1 450	10	25	-	-	-	-	727	-
Union township	631	537	7	4	3	-	-	-	78	2
Union City borough	1 422	796	29	331	76	45	75	-	70	-
Venango township	827	708	13	11	-	-	-	-	95	-
Washington township	1 724	1 340	6	45	25	-	-	-	308	-
Waterford borough	590	395	11	80	26	17	-	-	61	-
Waterford township	1 447	942	7	33	-	20	-	-	439	6
Wattsburg borough	160	98	2	44	12	-	-	-	4	-
Wayne township	681	556	6	8	-	-	-	-	111	-
Wesleyville borough	1 512	993	13	209	45	-	-	-	252	-
Fayette County										
Belle Vernon borough	720	371	36	82	131	-	-	73	27	-
Brownsville borough	1 579	820	134	287	94	22	104	98	20	-
Brownsville township	356	296	34	14	-	-	-	-	12	-
Bullskin township	3 200	2 281	23	30	36	10	7	-	813	-
Connellsville city	4 425	2 254	351	1 123	337	110	59	178	13	-
Connellsville township	1 113	820	18	43	-	-	-	-	232	-
Dawson borough	206	154	9	28	9	-	-	-	6	-
Dunbar borough	591	411	6	93	9	9	-	-	63	-
Dunbar township	3 126	2 272	165	80	7	-	-	-	602	-
Everson borough	386	306	23	42	6	-	-	-	9	-
Fairchance borough	913	538	53	123	10	-	37	-	152	-
Fayette City borough	316	222	24	48	4	-	-	-	18	-
Franklin township	1 072	805	93	9	-	-	-	-	165	-
Georges township	2 866	1 914	140	67	-	-	-	-	745	-
German township	2 333	1 687	237	42	-	10	-	-	357	-
Henry Clay township	1 305	781	3	46	2	-	-	-	275	198
Jefferson township	898	693	64	21	-	2	-	-	118	-
Grindstone-Rowes Run CDP (part)	142	79	50	3	-	-	-	-	10	-
Lower Tyrone township	472	308	6	4	-	-	-	-	154	-
Luzerne township	2 049	1 610	213	40	8	-	-	-	178	-
Hiller CDP	540	439	48	26	8	-	-	-	19	-
Markleysburg borough	105	93	-	-	-	-	-	-	12	-
Masontown borough	1 648	1 183	97	206	128	-	-	-	34	-
Menallen township	1 964	1 289	160	203	7	-	11	-	294	-
New Salem-Buffington CDP	376	243	83	24	-	-	-	-	26	-
Newell borough	234	217	8	2	3	-	-	-	4	-
Nicholson township	778	594	22	5	-	-	-	-	157	-
North Union township	6 234	3 929	359	307	148	130	129	19	1 213	-
East Uniontown CDP (part)	1 108	661	8	73	14	106	61	19	166	-
Hopwood CDP (part)	303	240	-	30	-	-	-	-	33	-
Oliver CDP	1 414	832	123	63	121	24	58	-	193	-
Ohiopyle borough	38	23	-	6	-	-	-	-	9	-
Perry township	1 245	762	141	91	-	-	-	-	251	-
Perryopolis borough	831	652	8	50	13	2	-	-	106	-
Point Marion borough	674	498	10	91	42	13	12	-	8	-
Redstone township	2 914	1 921	422	186	190	-	9	-	186	-
Grindstone-Rowes Run CDP (part)	365	189	147	24	-	-	-	-	5	-
Republic CDP	698	400	134	61	70	-	-	-	33	-
Saltlick township	1 744	1 325	32	28	6	-	5	-	348	-
Seven Springs borough (part)	1	1	-	-	-	-	-	-	-	-
Smithfield borough	388	278	4	44	11	-	-	-	51	-
South Connellsville borough	943	749	9	73	-	-	-	-	112	-
South Union township	4 765	3 766	189	216	243	4	80	108	153	6
East Uniontown CDP (part)	138	63	-	32	5	-	9	-	20	-
Hopwood CDP (part)	625	455	-	45	29	4	-	-	86	6
Leith-Hatfield CDP	1 178	1 111	28	30	9	-	-	-	-	-
Springfield township	1 283	818	16	8	5	-	-	-	427	9
Springhill township	1 277	850	13	65	-	-	-	-	349	-
Stewart township	345	268	2	-	-	-	-	-	71	4
Uniontown city	6 301	3 418	249	1 353	426	342	21	453	39	-
Upper Tyrone township	901	641	17	18	-	-	5	-	220	-
Vanderbilt borough	252	204	2	25	-	2	-	-	19	-
Washington township	1 949	1 587	50	64	160	-	5	5	78	-
Lynnwood-Pricedale CDP (part)	430	400	-	10	20	-	-	-	-	-
Wharton township	1 750	1 266	46	89	-	-	58	24	254	13
Forest County										
Barnett township	778	620	-	-	-	-	-	-	154	4
Green township	1 147	834	4	-	-	-	-	-	296	13
Harmony township	901	755	5	5	-	-	-	-	136	-
Hickory township	1 016	819	-	2	-	-	-	-	189	6
Howe township	670	547	-	-	-	-	-	-	114	9
Jenks township	1 632	1 253	4	8	-	5	19	-	322	21
Kingsley township	1 325	1 041	2	-	-	-	-	-	258	24
Tionesta borough	333	214	2	17	9	28	36	2	25	-
Tionesta township	899	711	5	-	-	-	-	-	171	12
Franklin County										
Antrim township	4 598	3 584	260	190	196	61	24	-	479	1
Chambersburg borough	8 305	3 513	1 793	1 841	481	186	75	328	88	-
Fannett township	1 045	823	9	15	8	-	-	-	189	1
Greencastle borough	1 748	1 009	159	365	96	37	23	-	59	-

Table 17. Units in Structure: 2000—Con.

[Data based on a sample (except Tables 65-68). For information on confidentiality protection, coverage, sampling error, and nonsampling error, see Appendix G. For location of definitions, see "How to Use This Census Report"]

State County County Subdivision Place	Total housing units	Units in structure								
		1 unit, detached	1 unit, attached	2 to 4 units	5 to 9 units	10 to 19 units	20 to 49 units	50 or more units	Mobile home	Boat, RV, van, etc.
Franklin County—Con.										
Greene township	5 309	3 491	403	335	59	11	50	-	960	-
Fayetteville CDP (part)	380	298	6	47	5	-	-	-	24	-
Guilford CDP (part)	55	55	-	-	-	-	-	-	-	-
Guilford township	5 130	4 173	287	263	61	26	-	-	320	-
Fayetteville CDP (part)	767	650	48	34	19	-	-	-	16	-
Guilford CDP (part)	698	670	8	20	-	-	-	-	-	-
Hamilton township	3 612	2 407	288	190	124	55	-	12	536	-
Letterkenny township	829	646	-	15	5	3	-	-	160	-
Lurgan township	749	629	5	4	-	5	-	-	106	-
Mercersburg borough	770	414	78	164	27	44	36	-	7	-
Metal township	782	590	7	12	-	2	-	-	171	-
Mont Alto borough	579	438	15	32	24	18	-	-	52	-
Montgomery township	1 846	1 528	10	-	-	-	-	-	308	-
Orstown borough	79	66	-	8	-	-	-	-	5	-
Peters township	1 718	1 515	24	65	7	15	-	-	92	-
Quincy township	1 914	1 421	170	26	-	10	-	10	277	-
St. Thomas township	2 292	1 674	48	31	8	9	-	-	522	-
Shippensburg borough (part)	486	349	45	81	11	-	-	-	-	-
Southampton township	2 388	1 735	61	69	113	8	7	8	387	-
Warren township	151	131	2	2	-	-	-	-	16	-
Washington township	4 821	3 862	203	123	104	56	-	8	465	-
Rouzerville CDP	402	277	16	17	-	-	-	-	92	-
Wayne Heights CDP	803	670	82	10	9	7	-	8	17	-
Waynesboro borough	4 652	2 179	768	1 014	307	146	53	116	69	-
Fulton County	6 790	4 850	68	217	75	80	-	2	1 482	16
Ayr township	911	642	10	20	13	55	-	-	171	-
Belfast township	599	462	5	-	-	-	-	-	130	2
Bethel township	644	460	3	13	-	-	-	2	166	-
Brush Creek township	394	258	-	10	-	6	-	-	110	10
Dublin township	592	406	7	20	7	-	-	-	152	-
Licking Creek township	724	529	-	14	-	-	-	-	181	-
McConnellsburg borough	552	301	20	117	55	19	-	-	40	-
Taylor township	568	445	2	6	-	-	-	-	115	-
Thompson township	441	359	4	6	-	-	-	-	70	2
Todd township	734	518	7	7	-	-	-	-	202	-
Union township	327	233	-	-	-	-	-	-	92	2
Valley-Hi borough	29	27	-	2	-	-	-	-	-	-
Wells township	275	210	10	2	-	-	-	-	53	-
Greene County	16 678	11 304	545	868	306	221	235	110	3 067	22
Aleppo township	280	210	-	-	-	-	-	-	70	-
Carmichaels borough	250	186	3	32	6	-	-	-	23	-
Center township	566	409	7	6	8	-	-	-	133	3
Clarksville borough	89	70	1	14	-	-	-	-	4	-
Cumberland township	2 898	1 932	315	77	68	53	37	81	335	-
Fairdale CDP	942	576	44	55	68	-	-	81	118	-
Nemacolin CDP	422	190	225	-	-	-	-	-	7	-
Dunkard township	1 073	760	29	6	-	-	-	-	272	6
Franklin township	2 292	1 409	43	158	83	110	78	8	403	-
Morrisville CDP	680	373	11	76	56	24	29	8	103	-
Freeport township	142	90	3	2	3	-	-	-	44	-
Gilmore township	153	109	-	-	-	-	2	-	42	-
Gray township	112	73	3	13	-	-	-	-	23	-
Greene township	189	125	-	-	-	-	-	-	64	-
Greensboro borough	142	114	2	13	-	-	-	-	13	-
Jackson township	230	162	-	2	-	-	-	-	66	-
Jefferson borough	148	118	-	5	5	-	-	-	20	-
Jefferson township	1 086	867	24	8	-	-	-	5	182	-
Monongahela township	724	537	17	5	-	-	-	-	165	-
Morgan township	1 118	844	32	15	17	-	-	-	210	-
Morris township	379	251	8	5	-	-	-	-	115	-
Perry township	771	535	12	14	4	-	-	-	206	-
Rices Landing borough	190	171	-	3	2	-	-	-	14	-
Richhill township	511	336	9	6	-	-	-	-	155	5
Springhill township	224	142	4	5	-	-	-	-	73	-
Washington township	431	328	5	4	-	-	-	-	94	-
Wayne township	536	359	4	4	-	-	-	-	163	6
Waynesburg borough	1 811	966	19	471	110	58	118	16	53	-
Whiteley township	333	201	5	-	-	-	-	-	125	2
Huntingdon County	21 058	15 467	367	1 289	335	72	33	306	3 063	126
Alexandria borough	153	113	3	30	3	-	-	-	4	-
Barree township	251	207	-	2	-	-	-	-	38	4
Birmingham borough	45	39	-	4	-	-	-	-	2	-
Brady township	450	338	-	7	-	-	-	-	105	-
Broad Top City borough	173	123	5	2	-	-	-	-	43	-
Carbon township	208	143	-	-	-	-	-	-	63	2
Cass township	625	501	5	2	-	-	-	-	117	-
Cassville borough	66	49	-	9	-	-	-	-	8	-
Clay township	493	349	2	4	-	-	-	-	132	6
Coalmont borough	58	48	2	2	-	-	-	-	6	-
Cromwell township	873	653	-	7	-	3	-	-	205	5
Dublin township	601	475	2	6	-	-	-	-	112	6
Dudley borough	88	66	-	-	-	-	-	-	22	-
Franklin township	235	208	-	6	-	-	-	-	21	-
Henderson township	563	429	2	4	-	-	-	-	110	18
Hopewell township	383	273	3	10	-	-	-	-	93	4
Huntingdon borough	2 817	1 631	122	606	176	20	-	227	30	5
Jackson township	675	588	2	4	-	-	-	-	71	10
Juniata township	323	226	-	14	9	-	-	2	72	-
Lincoln township	247	194	2	-	-	-	-	-	48	3
Logan township	321	252	4	14	-	1	2	-	48	-
Mapleton borough	198	163	2	16	-	-	-	-	17	-
Marklesburg borough	120	109	2	6	-	-	-	-	3	-
Mill Creek borough	128	96	2	11	11	-	-	-	8	-
Miller township	235	180	2	-	-	-	-	-	45	8
Morris township	158	137	-	-	2	-	-	-	19	-

Table 17. Units in Structure: 2000—Con.

[Data based on a sample (except Tables 65-68). For information on confidentiality protection, coverage, sampling error, and nonsampling error, see Appendix G. For location of definitions, see "How to Use This Census Report"]

State County County Subdivision Place	Total housing units	Units in structure								
		1 unit, detached	1 unit, attached	2 to 4 units	5 to 9 units	10 to 19 units	20 to 49 units	50 or more units	Mobile home	Boat, RV, van, etc.
Huntingdon County—Con.										
Mount Union borough	1 277	767	51	232	94	9	7	77	40	-
Oneida township	511	439	4	23	-	-	-	-	45	-
Orbisonia borough	224	153	-	23	7	32	-	-	9	-
Penn township	702	553	-	11	-	-	-	-	134	4
Petersburg borough	187	141	-	31	2	-	-	-	13	-
Porter township	877	675	8	4	-	-	-	-	183	7
Rockhill Furnace borough	179	151	-	3	-	-	-	-	25	-
Saltillo borough	149	115	5	10	-	-	-	-	19	-
Shade Gap borough	43	40	-	3	-	-	-	-	-	-
Shirley township	1 273	915	-	5	4	-	-	-	345	4
Shirleysburg borough	63	48	-	1	-	-	-	-	14	-
Smithfield township	637	422	12	119	13	3	-	-	68	-
Springfield township	415	315	-	-	-	-	-	-	88	12
Spruce Creek township	147	121	2	2	-	-	-	-	22	-
Tell township	349	275	-	-	-	-	-	-	74	-
Three Springs borough	219	147	5	20	6	2	24	-	15	-
Todd township	583	437	-	-	2	-	-	-	134	10
Union township	641	521	-	-	-	-	-	-	117	3
Walker township	763	657	3	18	-	-	-	-	82	3
Warriors Mark township	662	564	-	16	6	-	-	-	76	-
West township	290	229	4	-	-	-	-	-	47	10
Wood township	380	192	111	2	-	2	-	-	71	2
Indiana County										
Armagh borough	62	48	2	5	-	-	-	-	7	-
Armstrong township	1 233	791	7	16	-	-	-	4	415	-
Jacksonville CDP (part)	15	15	-	-	-	-	-	-	-	-
Banks township	457	347	-	2	-	2	-	-	106	-
Black Lick township	540	426	8	11	-	-	-	-	95	-
Jacksonville CDP (part)	47	34	4	5	-	-	-	-	4	-
Blairsville borough	1 830	1 214	65	308	63	60	8	67	37	8
Brush Valley township	801	596	9	10	-	-	-	-	186	-
Buffington township	517	348	2	2	-	-	-	-	165	-
Burrell township	1 632	1 167	13	54	95	21	11	-	271	-
Black Lick CDP	595	374	-	39	16	7	8	-	151	-
Canoe township	688	535	40	12	4	-	-	-	97	-
Rossiter CDP	282	211	40	10	-	-	-	-	21	-
Center township	2 132	1 668	46	147	47	5	-	-	213	6
Lucerne Mines CDP	435	385	5	9	23	-	-	-	13	-
Cherryhill township	1 100	845	11	41	-	-	4	-	199	-
Cherry Tree borough	159	122	2	21	-	-	-	-	14	-
Clymer borough	733	572	4	58	31	8	39	-	21	-
Conemaugh township	1 023	790	-	7	9	4	-	-	213	-
Creekside borough	150	110	7	27	-	-	-	2	4	-
East Mahoning township	470	334	2	2	-	2	-	-	127	3
East Wheatfield township	1 112	801	32	34	-	-	-	-	241	4
Ernest borough	221	213	2	6	-	-	-	-	-	-
Glen Campbell borough	126	109	-	-	-	-	-	-	17	-
Grant township	359	276	3	6	-	-	-	-	74	-
Green township	1 577	1 184	31	11	7	-	-	6	338	-
Commodore CDP	157	121	-	5	7	-	-	6	18	-
Dicksonville CDP (part)	178	161	-	6	-	-	-	-	11	-
Homer City borough	869	656	20	125	10	6	-	-	52	-
Indiana borough	5 096	2 569	166	1 033	471	378	234	217	28	-
Marion Center borough	194	147	2	31	4	-	-	-	10	-
Montgomery township	687	498	-	8	-	-	-	-	181	-
North Mahoning township	522	393	5	8	2	-	-	-	114	-
Pine township	894	644	17	13	-	4	-	-	216	-
Heilwood CDP	325	253	13	7	-	4	-	-	48	-
Plumville borough	135	106	-	9	-	-	-	-	20	-
Rayne township	1 318	1 047	4	8	-	-	-	-	259	-
Dicksonville CDP (part)	6	2	-	-	-	-	-	-	4	-
Saltsburg borough	445	265	13	63	20	21	33	-	30	-
Shelocla borough	54	48	-	2	-	-	-	-	4	-
Smicksburg borough	29	27	-	2	-	-	-	-	-	-
South Mahoning township	687	509	13	2	-	2	-	-	158	3
Washington township	717	495	2	3	-	-	-	-	217	-
West Mahoning township	356	288	14	-	2	-	-	-	52	-
West Wheatfield township	967	676	4	22	8	-	-	-	254	3
White township	6 553	3 528	274	525	446	551	244	154	831	-
Chevy Chase Heights CDP	789	387	8	93	60	25	6	-	210	-
Young township	805	540	48	40	-	-	-	-	172	5
Jacksonville CDP (part)	273	174	45	29	-	-	-	-	25	-
Jefferson County										
Barnett township	426	312	-	4	7	-	-	-	99	4
Beaver township	233	194	4	1	-	-	-	-	32	2
Bell township	874	768	10	14	-	-	-	-	82	-
Big Run borough	307	242	-	19	9	-	-	-	37	-
Brockway borough	994	717	7	109	66	46	27	9	8	5
Brookville borough	1 976	1 320	13	300	60	24	64	63	132	-
Clover township	224	190	-	5	-	-	-	-	29	-
Corsica borough	153	113	6	4	9	2	-	-	19	-
Eldred township	873	729	5	2	-	-	-	-	131	4
Falls Creek borough (part)	419	338	2	66	3	-	-	-	10	-
Gaskill township	325	250	3	-	-	-	-	-	72	-
Heath township	607	389	-	-	-	-	-	-	194	24
Henderson township	606	523	16	5	3	-	-	-	59	-
Knox township	501	382	2	18	-	-	2	-	97	-
McCalmont township	462	377	9	6	-	-	-	-	68	2
Oliver township	518	432	2	-	-	-	-	-	84	-
Perry township	557	456	-	-	-	-	-	-	101	-
Pine Creek township	477	378	-	11	5	-	-	-	83	-
Polk township	450	337	-	2	-	-	-	-	111	-
Porter township	133	118	-	-	-	-	-	-	15	-
Punxsutawney borough	3 042	1 946	57	492	88	40	44	255	120	-
Reynoldsville borough	1 233	791	42	214	59	20	20	6	81	-
Ringgold township	336	292	3	3	-	-	-	-	38	-

Table 17. Units in Structure: 2000—Con.

[Data based on a sample (except Tables 65-68). For information on confidentiality protection, coverage, sampling error, and nonsampling error, see Appendix G. For location of definitions, see "How to Use This Census Report"]

State County County Subdivision Place	Total housing units	Units in structure								
		1 unit, detached	1 unit, attached	2 to 4 units	5 to 9 units	10 to 19 units	20 to 49 units	50 or more units	Mobile home	Boat, RV, van, etc.
Jefferson County—Con.										
Rose township	529	432	8	11	-	-	-	-	71	7
Snyder township	1 054	928	9	12	2	7	-	-	92	4
Summerville borough	233	199	-	11	5	-	-	-	18	-
Sykesville borough	604	401	21	74	29	10	19	17	33	-
Timblin borough	71	71	-	-	-	-	-	-	-	-
Union township	405	286	-	6	-	-	2	-	111	-
Warsaw township	746	571	4	10	-	-	2	-	157	2
Washington township	831	699	4	7	-	-	-	-	114	7
Winslow township	1 114	953	10	41	-	-	-	-	106	4
Worthville borough	35	35	-	-	-	-	-	-	-	-
Young township	756	623	33	8	-	-	-	-	92	-
Juniata County	10 031	7 428	395	370	203	108	69	58	1 337	63
Beale township	334	263	-	5	2	-	-	-	57	7
Delaware township	648	524	8	12	6	2	-	-	93	3
Fayette township	1 383	1 047	28	87	19	-	19	9	167	7
McAlisterville CDP	333	194	11	38	19	-	19	9	43	-
Fermanagh township	1 091	938	25	14	34	-	4	-	76	-
Greenwood township	227	184	-	5	-	-	-	-	38	-
Lack township	567	410	2	2	-	-	-	-	141	12
East Rutherford CDP (part)	10	10	-	-	-	-	-	-	-	-
Mifflin borough	258	88	108	47	-	2	-	-	13	-
Mifflintown borough	391	147	96	69	42	7	25	2	3	-
Milford township	757	572	9	3	35	38	5	11	84	-
Monroe township	765	614	11	25	15	-	-	-	100	-
Richfield CDP	180	147	4	13	12	-	-	-	4	-
Port Royal borough	434	241	65	60	16	16	2	-	31	3
Spruce Hill township	327	265	2	-	-	-	-	-	57	3
Susquehanna township	440	342	-	6	-	-	-	-	88	4
Thompsontown borough	365	170	11	24	28	30	14	36	45	7
Turbett township	397	312	14	-	-	-	-	-	56	15
Tuscarora township	650	464	4	4	-	13	-	-	163	2
East Rutherford CDP (part)	77	58	-	4	-	13	-	-	2	-
Walker township	997	847	12	7	6	-	-	-	125	-
Mexico CDP	125	121	4	-	-	-	-	-	-	-
Lackawanna County	95 362	57 277	3 930	23 154	3 895	1 323	801	2 243	2 699	40
Abington township	626	600	14	12	-	-	-	-	-	-
Archbald borough	2 594	1 955	122	445	32	18	-	-	22	-
Benton township	1 035	853	8	20	-	-	-	-	147	7
Blakely borough	3 010	2 172	87	569	27	8	24	97	52	-
Carbondale city	4 524	2 496	190	1 269	77	227	77	136	26	-
Carbondale township	427	319	5	56	9	3	-	-	35	-
Clarks Green borough	626	573	15	31	7	-	-	-	-	-
Clarks Summit borough	2 260	1 651	106	242	78	-	10	173	-	-
Clifton township	1 044	899	6	9	-	-	-	-	130	-
Covington township	838	683	19	62	-	-	-	-	74	-
Dalton borough	519	448	-	70	-	-	-	-	1	-
Dickson City borough	2 913	1 806	58	845	90	27	54	-	33	-
Dunmore borough	6 528	3 561	149	2 146	507	80	9	70	6	-
Elmhurst township	282	249	2	18	-	-	-	-	13	-
Fell township	1 035	638	38	291	17	-	-	-	51	-
Glenburn township	503	418	18	12	5	-	-	-	50	-
Glenburn CDP	503	418	18	12	5	-	-	-	50	-
Greenfield township	983	832	15	8	-	-	-	-	128	-
Jefferson township	1 529	1 268	10	45	12	-	-	-	194	-
Mount Cobb CDP (part)	911	812	-	21	12	-	-	-	66	-
Jermyn borough	1 012	674	27	203	48	6	-	-	54	-
Jessup borough	2 073	1 478	86	435	43	-	-	-	31	-
La Plume township	275	131	6	24	3	-	-	-	111	-
Madison township	987	685	10	16	-	-	-	-	276	-
Mount Cobb CDP (part)	12	12	-	-	-	-	-	-	-	-
Mayfield borough	801	559	11	221	-	-	-	-	10	-
Moosic borough	2 206	1 419	72	393	50	7	-	-	265	-
Moscow borough	714	559	13	82	10	40	4	-	6	-
Newton township	958	834	13	55	-	-	-	-	51	5
North Abington township	274	263	7	4	-	-	-	-	-	-
Old Forge borough	3 981	2 580	80	1 159	86	8	10	-	50	8
Olyphant borough	2 381	1 407	89	468	175	30	74	120	9	9
Ransom township	582	429	8	59	5	-	-	-	81	-
Roaring Brook township	648	593	17	18	-	-	-	-	20	-
Scott township	2 123	1 846	26	103	-	-	-	-	148	-
Scranton city	35 336	15 623	2 200	12 385	2 225	734	509	1 606	45	9
South Abington township	3 077	2 374	167	190	138	122	20	30	36	-
Spring Brook township	983	809	9	35	38	-	-	-	92	-
Taylor borough	2 872	1 412	184	837	87	-	10	11	331	-
Thornhurst township	564	533	3	-	-	-	-	-	28	-
Throop borough	1 813	1 292	32	285	106	13	-	-	85	-
Vandling borough	314	254	6	32	20	-	-	-	2	-
West Abington township	112	102	2	-	-	-	-	-	6	2
Lancaster County	179 990	100 952	34 044	16 704	8 559	4 515	1 968	4 711	8 502	35
Adamstown borough (part)	532	312	118	80	22	-	-	-	-	-
Akron borough	1 687	908	329	151	79	141	37	-	42	-
Bart township	840	631	115	53	-	-	-	-	41	-
Brecknock township	2 161	1 735	168	82	37	-	-	-	139	-
Caernarvon township	1 303	1 084	48	27	6	-	-	-	138	-
Christiana borough	392	207	106	61	16	-	-	-	2	-
Clay township	1 799	1 343	42	28	9	8	-	-	369	-
Colerain township	989	810	71	47	3	5	-	-	53	-
Columbia borough	4 601	1 092	2 079	674	303	41	20	380	12	-
Conestoga township	1 409	1 103	56	57	15	-	-	-	178	-
Conoy township	1 124	861	57	66	21	-	-	-	119	-
Denver borough	1 298	584	463	128	81	12	12	7	11	-
Drumore township	819	626	20	29	6	-	-	4	134	-
Earl township	2 126	1 364	258	123	16	8	21	114	222	-
East Cocalico township	3 557	2 804	152	195	50	19	-	-	337	-
Reamstown CDP	1 163	937	71	114	18	13	-	-	10	-

Table 17. **Units in Structure: 2000**—Con.

[Data based on a sample (except Tables 65-68). For information on confidentiality protection, coverage, sampling error, and nonsampling error, see Appendix G. For location of definitions, see "How to Use This Census Report"]

State County County Subdivision Place	Total housing units	Units in structure												
		1 unit, detached	1 unit, attached	2 to 4 units	5 to 9 units	10 to 19 units	20 to 49 units	50 or more units	Mobile home	Boat, RV, van, etc.				
Lancaster County—Con.														
East Donegal township	2 010	1 324	413	121	79	25	-	14	34	-				
Maytown CDP	927	501	389	11	26	-	-	-	-	-				
East Drumore township	1 079	899	21	71	7	-	-	-	81	-				
East Earl township	1 791	1 360	63	158	48	-	-	-	162	-				
East Hempfield township	8 751	5 792	587	433	285	599	402	393	260	-				
Salunga-Landisville CDP (part)	1 161	950	17	130	32	-	15	-	17	-				
East Lampeter township	5 619	2 969	761	554	668	350	32	59	226	-				
Leacock-Leola-Bareville CDP (part)	-	-	-	-	-	-	-	-	-	-				
East Petersburg borough	1 776	1 147	490	124	8	-	-	-	7	-				
Eden township	606	453	39	18	-	-	-	-	96	-				
Elizabeth township	1 336	1 182	14	97	16	-	-	-	27	-				
Brickerville CDP	423	401	7	6	-	-	-	-	9	-				
Elizabethtown borough	4 473	1 856	946	738	373	122	121	317	-	-				
Ephrata borough	5 668	2 335	1 613	891	514	216	114	94	90	-				
Ephrata township	2 751	1 689	239	97	93	91	-	56	486	-				
Fulton township	1 043	787	9	14	4	-	-	-	225	4				
Lancaster city	23 021	3 088	11 153	4 785	1 741	701	493	991	61	8				
Lancaster township	6 075	2 427	1 669	496	623	621	89	150	-	-				
Leacock township	1 476	962	188	195	12	-	-	6	113	-				
Litz borough	3 827	1 704	1 092	461	279	77	53	123	15	23				
Little Britain township	1 156	946	32	3	-	-	-	-	175	-				
Manheim borough	2 075	1 137	410	382	76	43	-	-	27	-				
Manheim township	13 449	8 641	2 118	660	1 053	411	184	370	12	-				
Manor township	6 694	4 295	1 080	431	245	86	17	9	531	-				
Marietta borough	1 168	516	295	156	129	19	13	-	40	-				
Martic township	1 789	1 494	19	50	8	-	-	-	218	-				
Millersville borough	2 501	1 199	511	332	180	116	40	123	-	-				
Mount Joy borough	2 957	1 354	579	535	231	32	52	50	124	-				
Mount Joy township	2 957	2 028	414	184	69	17	9	-	236	-				
Rheems CDP (part)	26	17	9	-	-	-	-	-	-	-				
Mountville borough	1 043	401	381	150	24	19	23	10	35	-				
New Holland borough	2 159	1 216	352	314	94	65	45	63	10	-				
Paradise township	1 600	1 083	168	161	12	-	-	-	176	-				
Paradise CDP	387	255	51	63	12	-	-	-	6	-				
Penn township	2 671	1 908	180	212	41	41	30	21	238	-				
Pequea township	1 626	1 426	83	72	15	-	-	-	30	-				
Willow Street CDP (part)	411	300	61	40	-	-	-	-	10	-				
Providence township	2 486	1 579	82	26	-	-	-	-	799	-				
Quarryville borough	864	432	133	149	126	21	-	-	3	-				
Rapho township	3 185	2 378	128	139	6	145	-	-	389	-				
Sadsbury township	894	750	51	41	-	-	-	-	52	-				
Salisbury township	3 112	2 251	178	114	16	14	-	-	539	-				
Gap CDP	588	499	27	24	11	14	-	-	13	-				
Strasburg borough	1 152	649	217	172	74	28	12	-	-	-				
Strasburg township	1 278	1 042	74	44	12	-	24	-	82	-				
Terre Hill borough	458	305	32	81	13	18	-	-	9	-				
Upper Leacock township	2 854	1 903	367	217	200	69	7	12	79	-				
Leacock-Leola-Bareville CDP (part)	2 103	1 394	245	162	188	57	7	12	38	-				
Warwick township	5 707	3 810	1 105	234	159	85	6	6	302	-				
Rothsville CDP	1 040	575	159	127	15	17	-	-	147	-				
West Cocalico township	2 383	1 889	190	82	6	17	-	-	199	-				
West Donegal township	2 560	1 720	334	80	15	14	91	256	50	-				
Rheems CDP (part)	492	416	22	28	-	-	-	-	26	-				
West Earl township	2 283	1 737	148	142	33	-	8	-	215	-				
Leacock-Leola-Bareville CDP (part)	360	286	37	8	-	-	-	-	29	-				
West Hempfield township	5 539	3 998	654	263	295	108	5	-	216	-				
Salunga-Landisville CDP (part)	633	563	-	-	18	-	-	-	52	-				
West Lampeter township	5 451	3 427	350	224	212	111	8	1 083	36	-				
Willow Street CDP (part)	2 864	1 378	137	103	92	63	8	1 083	-	-				
Lawrence County	39 635	29 737	841	3 060	1 120	398	332	789	3 330	28				
Bessemer borough	495	414	16	42	9	-	-	-	14	-				
Eilport borough	490	445	7	29	2	-	3	4	-	-				
Eilwood City borough (part)	3 678	2 524	132	697	150	18	63	86	8	-				
Enon Valley borough	144	117	-	19	-	-	-	-	8	-				
Hickory township	981	729	4	25	-	11	23	-	189	-				
Little Beaver township	507	296	2	-	-	-	-	-	209	-				
Mahoning township	1 436	988	17	32	-	-	-	-	399	-				
Neshannock township	3 982	3 254	103	42	326	79	56	66	56	-				
New Castle Northwest CDP	729	623	18	-	-	-	56	-	32	-				
New Beaver borough	681	430	3	14	5	-	-	-	225	4				
New Castle city	11 703	8 190	335	1 671	471	214	123	625	74	-				
New Wilmington borough	609	398	8	145	38	13	3	4	-	-				
North Beaver township	1 581	1 268	4	77	-	-	-	-	232	-				
Perry township	784	681	8	10	-	-	-	-	85	-				
Plain Grove township	352	268	4	1	2	-	-	-	66	11				
Pulaski township	1 358	964	35	19	-	-	-	-	340	-				
Scott township	895	646	12	27	-	15	-	5	190	-				
Shenango township	2 995	2 511	46	51	57	-	31	-	299	-				
Slippery Rock township	1 285	940	12	3	2	-	-	-	321	7				
S.N.P.J. borough	-	-	-	-	-	-	-	-	-	-				
South New Castle borough	327	264	4	11	-	-	-	-	48	-				
Taylor township	508	358	5	19	17	18	13	-	78	-				
Union township	2 227	1 886	32	47	-	-	-	-	262	-				
Oakland CDP	647	576	18	17	-	-	-	-	36	-				
Oakwood CDP	985	876	8	17	-	-	-	-	84	-				
Volant borough	61	45	-	6	5	-	-	-	5	-				
Wampum borough	325	230	7	31	16	10	20	-	11	-				
Washington township	291	213	-	-	-	-	-	-	76	2				
Wayne township	952	836	8	4	-	-	-	-	104	-				
Wilmington township	988	842	37	38	20	20	-	-	27	4				
Lebanon County	49 320	28 234	9 137	5 241	1 691	780	524	773	2 900	40				
Annvile township	1 556	771	365	295	45	28	6	-	46	-				
Annvile CDP	1 556	771	365	295	45	28	6	-	46	-				
Bethel township	1 710	1 241	42	126	18	7	-	-	276	-				
Fredericksburg CDP	402	238	17	73	18	7	-	-	49	-				
Cleona borough	913	586	186	110	4	20	4	-	3	-				

Table 17. Units in Structure: 2000—Con.

[Data based on a sample (except Tables 65-68). For information on confidentiality protection, coverage, sampling error, and nonsampling error, see Appendix G. For location of definitions, see "How to Use This Census Report"]

State County County Subdivision Place	Total housing units	Units in structure								
		1 unit, detached	1 unit, attached	2 to 4 units	5 to 9 units	10 to 19 units	20 to 49 units	50 or more units	Mobile home	Boat, RV, van, etc.
Lebanon County—Con.										
Cold Spring township	27	19	-	-	-	-	-	-	-	8
Fort Indiantown Gap CDP (part)	-	-	-	-	-	-	-	-	-	-
Cornwall borough	1 261	965	222	22	14	-	-	-	-	38
East Hanover township	1 091	851	45	41	36	4	-	-	-	85
Fort Indiantown Gap CDP (part)	11	11	-	-	-	-	-	-	-	-
Heidelberg township	1 389	1 234	57	61	11	18	-	-	-	8
Schaefferstown CDP	397	338	23	13	11	12	-	-	-	-
Jackson township	2 478	1 753	141	102	8	-	16	118	340	-
Jonestown borough	443	267	85	63	23	2	-	-	-	3
Lebanon city	11 220	2 772	4 165	2 270	910	369	170	508	56	-
Millcreek township	1 090	821	185	44	15	-	4	-	21	-
Newmanstown CDP	640	394	174	44	15	-	4	-	9	-
Mount Gretna borough	207	202	5	-	-	-	-	-	-	-
Myerstown borough	1 339	641	327	212	73	17	63	-	6	-
North Annville township	861	713	19	71	7	-	4	-	47	-
North Cornwall township	2 604	1 301	620	189	143	189	127	29	6	-
Pleasant Hill CDP (part)	959	174	569	136	80	-	-	-	-	-
North Lebanon township	4 234	3 063	346	127	58	-	9	17	614	-
Avon CDP (part)	94	32	47	4	11	-	-	-	-	-
Pleasant Hill CDP (part)	-	-	-	-	-	-	-	-	-	-
Sand Hill CDP	899	743	106	31	-	-	-	-	19	-
North Londonderry township	2 782	2 006	585	77	16	38	36	-	16	8
Palmyra borough	3 363	1 361	731	769	160	42	76	101	123	-
Richland borough	602	458	70	51	21	-	-	-	2	-
South Annville township	1 129	833	26	32	-	-	-	-	238	-
Timber Hills CDP (part)	-	-	-	-	-	-	-	-	-	-
South Lebanon township	3 030	2 220	366	245	49	40	6	-	104	-
Avon CDP (part)	795	561	149	74	11	-	-	-	-	-
Lebanon South CDP	965	730	45	58	20	11	-	-	101	-
South Londonderry township	2 138	1 478	201	139	38	-	-	-	282	-
Campbelltown CDP	937	588	124	109	26	-	-	-	90	-
Timber Hills CDP (part)	176	134	-	30	12	-	-	-	-	-
Swatara township	1 462	1 072	90	71	-	-	-	-	229	-
Union township	1 103	830	11	74	23	-	-	-	162	3
Fort Indiantown Gap CDP (part)	29	25	-	-	-	-	-	-	4	-
West Cornwall township	942	671	66	23	8	6	-	-	168	-
Mount Gretna Heights CDP	291	291	-	-	-	-	-	-	-	-
Quentin CDP	240	149	62	19	-	6	-	-	4	-
Timber Hills CDP (part)	-	-	-	-	-	-	-	-	-	-
West Lebanon township	346	105	181	27	11	-	3	-	19	-
Pleasant Hill CDP (part)	21	2	19	-	-	-	-	-	-	-
Lehigh County	128 910	61 617	31 108	12 782	6 352	6 615	2 469	4 769	3 183	15
Alburtis borough	806	308	437	35	4	22	-	-	-	-
Allentown city	45 960	10 461	17 383	8 082	3 099	3 284	1 037	2 493	121	-
Bethlehem city (part)	8 542	3 445	2 204	1 022	720	571	141	434	5	-
Catasauqua borough	2 747	1 016	1 025	275	124	108	100	99	-	-
Coopersburg borough	1 050	619	129	92	62	27	121	-	-	-
Coplay borough	1 484	767	439	103	60	102	13	-	-	-
Emmaus borough	5 198	2 259	1 285	554	348	395	224	110	23	-
Fountain Hill borough	2 029	570	797	285	102	51	140	73	11	-
Hanover township	937	232	167	30	147	99	23	32	207	-
Heidelberg township	1 244	935	125	49	-	-	-	-	135	-
Lower Macungie township	7 398	4 891	1 324	154	162	413	15	10	429	-
Ancient Oaks CDP	1 110	894	150	-	24	42	-	-	-	-
Lower Milford township	1 308	1 261	12	21	-	7	-	-	7	-
Lowhill township	703	657	7	7	-	-	-	-	29	3
Lynn township	1 443	1 233	67	91	29	-	-	-	23	-
Macungie borough	1 418	464	450	171	163	134	20	16	-	-
North Whitehall township	5 473	3 843	550	275	79	51	21	8	646	-
Schnecksville CDP	766	500	239	19	-	-	-	-	8	-
Salisbury township	5 281	4 424	282	164	70	147	13	86	87	8
Statington borough	1 867	751	554	344	101	-	40	73	-	4
South Whitehall township	7 154	5 438	722	111	204	60	52	534	33	-
Upper Macungie township	5 335	3 428	582	142	95	126	70	168	724	-
Upper Milford township	2 564	2 247	258	44	11	-	-	-	4	-
Upper Saucon township	4 117	3 721	148	126	6	-	-	-	116	-
Washington township	2 594	1 965	136	57	11	16	-	-	409	-
Weisenberg township	1 514	1 402	27	17	5	-	-	-	63	-
Whitehall township	10 744	5 280	1 998	531	750	1 002	439	633	111	-
Fullerton CDP	6 477	2 512	1 228	281	596	900	378	569	13	-
Hokendauqua CDP	1 493	857	286	43	104	78	61	64	-	-
Luzerne County	144 686	88 403	17 468	20 683	4 425	2 067	1 557	4 159	5 855	69
Ashley borough	1 386	701	199	253	13	11	-	6	203	-
Avoca borough	1 267	907	86	165	30	17	-	-	62	-
Bear Creek township	1 216	1 141	11	16	-	-	-	-	48	-
Bear Creek Village borough	135	132	-	3	-	-	-	-	-	-
Black Creek township	965	764	88	39	-	-	-	-	74	-
Buck township	252	214	-	5	-	-	-	-	33	-
Butler township	2 747	2 444	70	63	8	16	-	-	146	-
Conyngham borough	817	678	26	53	42	18	-	-	-	-
Conyngham township	691	467	60	105	2	-	-	-	57	-
Courtdale borough	329	277	6	27	5	-	-	-	14	-
Dallas borough	1 094	849	80	133	20	-	-	12	-	-
Dallas township	3 125	2 277	108	117	18	28	80	193	291	13
Back Mountain CDP (part)	3 125	2 277	108	117	18	28	80	193	291	13
Dennison township	489	405	8	7	-	-	-	-	59	10
Dorrance township	813	706	3	6	-	-	-	-	98	-
Mountain Top CDP (part)	813	706	3	6	-	-	-	-	98	-
Dupont borough	1 354	981	47	237	39	4	8	-	38	-
Durysa borough	2 151	1 559	94	313	19	38	8	91	29	-
Edwardsville borough	2 587	934	367	552	143	414	32	145	-	-
Exeter borough	2 641	1 412	309	323	75	18	34	22	448	-
Exeter township	1 038	879	10	23	6	-	-	4	116	-
Back Mountain CDP (part)	-	-	-	-	-	-	-	-	-	-
Fairmount township	598	498	11	2	-	-	-	-	87	-
Fairview township	1 502	1 283	89	90	7	6	-	-	27	-

Table 17. Units in Structure: 2000—Con.

[Data based on a sample (except Tables 65-68). For information on confidentiality protection, coverage, sampling error, and nonsampling error, see Appendix G. For location of definitions, see "How to Use This Census Report"]

State County County Subdivision Place	Total housing units	Units in structure									
		1 unit, detached	1 unit, attached	2 to 4 units	5 to 9 units	10 to 19 units	20 to 49 units	50 or more units	Mobile home	Boat, RV, van, etc.	
Luzerne County—Con.											
Fairview township—Con.											
Mountain Top CDP (part)	1 502	1 283	89	90	7	6	-	-	27	-	
Forty Fort borough	2 098	1 388	177	487	39	7	-	-	-	-	
Foster township	1 668	1 171	275	60	-	-	-	-	162	-	
Franklin township	679	548	6	22	2	-	-	-	101	-	
Back Mountain CDP (part)	679	548	6	22	2	-	-	-	101	-	
Freeland borough	1 847	791	563	199	112	41	46	13	82	-	
Hanover township	5 323	3 159	594	871	215	106	36	236	106	-	
Harveys Lake borough	1 735	1 547	26	76	16	-	-	-	70	-	
Hazle township	4 024	2 240	1 044	148	207	102	13	39	231	-	
Hazleton city	11 523	4 306	3 723	2 157	521	186	53	377	200	-	
Hollenback township	466	395	2	4	-	-	-	-	65	-	
Hughestown borough	659	499	47	100	-	-	-	-	13	-	
Hunlock township	988	857	-	8	6	-	-	-	117	-	
Huntington township	892	738	1	23	4	-	-	2	121	3	
Jackson township	1 004	948	8	35	-	-	-	-	13	-	
Back Mountain CDP (part)	1 004	948	8	35	-	-	-	-	13	-	
Jeddo borough	60	-	60	-	-	-	-	-	-	-	
Jenkins township	1 841	1 118	60	156	9	-	-	108	385	5	
Kingston borough	6 555	3 243	750	1 564	352	165	108	352	21	-	
Kingston township	2 923	2 561	36	188	15	16	-	-	107	-	
Back Mountain CDP (part)	2 923	2 561	36	188	15	16	-	-	107	-	
Lafin borough	632	502	124	2	4	-	-	-	-	-	
Lake township	865	666	6	25	-	-	-	-	168	-	
Back Mountain CDP (part)	863	664	6	25	-	-	-	-	168	-	
Larksville borough	1 939	1 375	207	227	32	12	-	-	86	-	
Laurel Run borough	291	137	4	8	-	-	-	-	142	-	
Lehman township	1 403	1 141	27	39	15	10	-	-	171	-	
Back Mountain CDP (part)	1 403	1 141	27	39	15	10	-	-	171	-	
Luzerne borough	1 520	806	191	325	65	21	3	90	12	7	
Nanticoke city	5 502	2 969	719	1 190	224	66	41	290	3	-	
Nescopeck borough	729	405	70	204	6	12	-	-	32	-	
Nescopeck township	459	406	-	-	-	-	-	-	50	3	
New Columbus borough	97	79	-	3	-	-	-	-	15	-	
Newport township	2 166	1 260	281	493	80	-	36	-	16	-	
Glen Lyon CDP	1 088	528	95	355	66	-	36	-	8	-	
Nuangola borough	374	346	4	11	-	-	-	-	13	-	
Penn Lake Park borough	225	216	-	4	-	3	-	-	2	-	
Pittston city	3 902	1 978	502	1 054	87	22	35	185	39	-	
Pittston township	1 437	1 075	94	123	8	6	-	-	131	-	
Plains township	5 007	2 774	644	777	187	74	87	77	372	15	
Plymouth borough	3 260	1 504	699	743	112	50	86	32	34	-	
Plymouth township	899	697	56	104	8	-	-	-	34	-	
Back Mountain CDP (part)	-	-	-	-	-	-	-	-	-	-	
Pringle borough	458	362	43	44	-	-	-	-	9	-	
Rice township	950	684	105	20	-	-	-	-	137	4	
Mountain Top CDP (part)	950	684	105	20	-	-	-	-	137	4	
Ross township	1 258	1 019	11	36	7	-	-	-	176	9	
Salem township	1 924	1 510	74	111	-	-	-	-	229	-	
East Berwick CDP	868	718	62	88	-	-	-	-	-	-	
Shickshinny borough	478	272	35	108	7	-	11	39	6	-	
Stocum township	434	392	2	10	-	-	-	-	30	-	
Mountain Top CDP (part)	434	392	2	10	-	-	-	-	30	-	
Sugarloaf township	1 302	1 178	39	19	4	-	-	-	62	-	
Sugar Notch borough	458	259	105	85	2	-	-	-	7	-	
Swoyersville borough	2 356	1 792	181	236	36	20	49	10	32	-	
Union township	857	732	18	28	-	-	-	-	79	-	
Warrior Run borough	286	180	39	48	6	-	-	-	13	-	
West Hazleton borough	1 840	675	774	294	91	-	-	-	6	-	
West Pittston borough	2 381	1 435	243	556	47	14	-	77	9	-	
West Wyoming borough	1 240	987	100	130	-	-	-	-	23	-	
White Haven borough	515	347	47	62	4	16	-	-	39	-	
Wilkes-Barre city	20 294	9 395	2 573	4 303	1 175	454	693	1 689	12	-	
Wilkes-Barre township	1 572	845	215	251	145	57	13	22	24	-	
Wilkes-Barre Township CDP	1 572	845	215	251	145	57	13	22	24	-	
Wright township	2 071	1 876	17	42	46	23	53	-	14	-	
Mountain Top CDP (part)	2 071	1 876	17	42	46	23	53	-	14	-	
Wyoming borough	1 580	922	143	319	102	14	32	48	-	-	
Yatesville borough	243	188	32	19	-	-	-	-	4	-	
Lycoming County											
Anthony township	319	283	2	4	-	-	-	-	30	-	
Armstrong township	337	283	-	2	2	-	-	-	50	-	
Bastress township	205	190	-	3	-	-	-	-	9	3	
Brady township	180	153	-	2	-	-	-	-	25	-	
Brown township	320	294	-	-	-	-	-	-	26	-	
Cascade township	243	207	-	-	-	-	-	-	36	-	
Clinton township	954	739	14	27	20	2	20	-	130	2	
Cogan House township	457	364	4	3	-	-	-	-	84	2	
Cummings township	401	335	-	2	-	-	-	-	49	15	
Dubois town borough	558	461	10	76	4	-	-	-	7	-	
Eldred township	813	694	2	8	-	-	-	2	107	-	
Fairfield township	1 100	724	26	11	8	-	-	-	331	-	
Franklin township	396	327	7	12	-	-	-	-	44	6	
Gamble township	385	330	-	16	-	-	-	-	35	4	
Hepburn township	1 137	837	12	46	18	-	-	-	222	2	
Hughesville borough	1 029	586	49	200	102	40	35	4	13	-	
Jackson township	188	148	2	-	-	-	-	-	34	4	
Jersey Shore borough	1 904	1 056	53	541	130	92	-	-	32	-	
Jordan township	407	312	2	6	-	-	-	-	85	2	
Lewis township	572	404	6	31	2	-	-	-	127	2	
Limestone township	732	646	10	10	2	-	-	-	60	4	
Loyalsock township	4 687	3 389	288	233	238	189	54	217	79	-	
Lycoming township	659	510	13	4	-	12	-	-	117	3	
McHenry township	547	454	5	9	-	-	-	-	79	-	
McIntyre township	276	202	8	10	-	-	-	-	56	-	
McNett township	190	151	2	3	-	-	-	-	31	3	
Mifflin township	470	351	2	4	-	-	-	-	113	-	

Table 17. Units in Structure: 2000—Con.

[Data based on a sample (except Tables 65-68). For information on confidentiality protection, coverage, sampling error, and nonsampling error, see Appendix G. For location of definitions, see "How to Use This Census Report"]

State County County Subdivision Place	Total housing units	Units in structure								
		1 unit, detached	1 unit, attached	2 to 4 units	5 to 9 units	10 to 19 units	20 to 49 units	50 or more units	Mobile home	Boat, RV, van, etc.
Lycoming County—Con.										
Mill Creek township	236	197	-	-	-	-	-	-	39	-
Montgomery borough	680	415	55	118	43	19	24	-	6	-
Montoursville borough	2 169	1 583	108	377	46	47	-	-	8	-
Moreland township	391	356	6	-	-	-	2	-	25	2
Muncy borough	1 233	832	34	217	94	23	25	-	8	-
Muncy township	437	382	10	21	10	-	-	2	12	-
Muncy Creek township	1 453	932	19	46	28	32	2	11	377	6
Nippenose township	292	200	4	17	-	-	-	-	71	-
Old Lycoming township	2 369	1 872	65	139	96	8	15	10	164	-
Garden View CDP	1 307	908	65	120	96	8	15	10	85	-
Penn township	416	362	4	3	-	-	-	-	45	2
Piatt township	511	326	5	8	5	-	-	-	156	11
Picture Rocks borough	288	241	8	20	11	8	-	-	-	-
Pine township	398	310	-	4	-	-	-	-	80	4
Plunketts Creek township	500	422	4	6	-	1	-	-	67	-
Porter township	662	490	14	34	12	31	15	2	64	-
Salladasburg borough	113	83	-	10	-	-	-	-	20	-
Shrewsbury township	254	224	7	3	3	-	-	-	15	2
South Williamsport borough	2 884	1 992	136	556	70	91	25	-	14	-
Susquehanna township	428	374	2	9	-	-	-	-	43	-
Upper Fairfield township	721	597	9	18	-	-	-	-	97	-
Washington township	639	532	10	10	-	-	-	2	85	-
Watson township	284	240	-	5	-	-	-	-	37	2
Williamsport city	13 524	5 902	2 226	2 800	1 206	580	253	525	27	5
Wolf township	1 106	741	8	23	-	-	-	-	330	4
Woodward township	1 010	648	12	24	10	2	-	3	311	-
McKean County										
Annin township	392	264	1	8	-	-	-	2	117	-
Bradford city	4 371	2 762	49	918	160	36	169	248	29	-
Bradford township	1 834	1 673	14	30	15	21	-	5	71	5
Ceres township	474	359	-	5	-	-	-	-	110	-
Corydon township	255	217	-	3	-	-	-	-	33	2
Eldred borough	398	283	2	59	2	2	19	-	31	-
Eldred township	786	601	2	15	-	-	-	-	165	3
Foster township	1 951	1 699	10	29	17	-	23	-	173	-
Hamilton township	625	530	4	8	-	-	-	-	74	9
Hamlin township	619	481	2	11	-	-	-	-	114	11
Kane borough	1 967	1 300	31	349	121	17	47	66	36	-
Keating township	1 288	1 023	21	30	-	-	-	-	214	-
Lafayette township	664	505	-	7	-	-	-	-	148	4
Lewis Run borough	291	211	2	21	-	-	-	-	45	-
Liberty township	902	676	7	22	-	12	-	-	193	2
Mount Jewett borough	506	378	2	61	5	-	-	-	58	2
Norwich township	603	439	2	2	-	-	-	-	152	8
Otto township	751	596	8	20	-	-	-	-	127	-
Port Allegany borough	993	729	15	137	19	45	-	-	48	-
Sergeant township	329	244	-	-	-	-	-	-	79	6
Smethport borough	726	460	5	120	10	4	16	-	111	-
Wetmore township	919	820	-	1	-	2	-	-	87	9
Mercer County										
Clark borough	238	229	-	4	5	-	-	-	-	-
Coolspring township	927	733	-	5	-	-	-	-	189	-
Deer Creek township	181	156	-	-	-	-	-	-	25	-
Delaware township	842	722	4	8	5	9	-	-	94	-
East Lackawannock township	599	491	16	3	12	-	-	-	77	-
Fairview township	346	267	9	2	3	-	-	-	65	-
Farrell city	2 756	2 256	109	226	124	9	19	-	13	-
Findley township	564	457	2	7	-	-	-	2	96	-
Fredonia borough	272	207	-	16	23	-	3	-	23	-
French Creek township	306	214	2	2	-	-	-	-	88	-
Greene township	491	371	-	6	-	-	-	-	111	3
Greenville borough	2 723	1 728	43	659	128	40	46	79	-	-
Grove City borough	2 747	1 822	40	489	52	127	55	98	64	-
Hempfield township	1 646	1 341	14	64	57	-	-	-	170	-
Hermitage city	7 109	5 187	218	318	540	471	100	48	227	-
Jackson township	505	428	3	4	2	-	-	-	68	-
Jackson Center borough	90	74	-	5	-	-	-	-	11	-
Jamestown borough	290	208	3	25	11	3	-	-	40	-
Jefferson township	993	604	-	21	-	-	-	-	368	-
Lackawannock township	952	602	11	27	-	15	-	-	297	-
Lake township	254	207	6	3	1	4	2	-	31	-
Liberty township	514	405	6	8	-	-	-	-	95	-
Mercer borough	1 086	604	25	255	75	6	44	9	68	-
Mill Creek township	263	193	2	3	-	-	-	-	62	3
New Lebanon borough	89	46	-	3	-	-	-	-	40	-
New Vernon township	225	151	-	4	-	-	-	-	69	-
Otter Creek township	256	173	-	4	-	-	-	-	79	-
Perry township	626	438	3	15	-	-	-	-	170	-
Pine township	1 607	1 231	11	27	12	8	9	-	309	-
Pymatuning township	1 632	956	7	78	94	14	15	13	455	-
Salem township	303	238	2	-	-	-	-	-	63	-
Sandy Creek township	347	250	2	9	-	-	-	-	84	2
Sandy Lake borough	327	236	7	56	21	-	-	-	7	-
Sandy Lake township	515	398	-	3	-	2	-	-	112	-
Sharon city	7 388	5 334	110	1 031	263	114	194	325	17	-
Sharpsville borough	2 011	1 497	45	179	132	13	25	114	6	-
Sheakleyville borough	74	47	3	5	-	-	-	-	19	-
Shenango township	1 693	1 228	39	25	43	58	-	6	294	-
South Pymatuning township	1 163	1 092	-	28	7	3	-	-	33	-
Springfield township	771	626	7	5	7	-	-	-	126	-
Stoneboro borough	520	361	-	20	7	-	2	47	83	-
Sugar Grove township	377	282	-	15	-	-	-	-	80	-
West Middlesex borough	398	317	-	40	2	21	-	-	18	-
West Salem township	1 441	1 114	62	6	20	-	-	-	239	-
Wheatland borough	375	321	7	8	-	3	26	3	7	-

Table 17. Units in Structure: 2000—Con.

[Data based on a sample (except Tables 65-68). For information on confidentiality protection, coverage, sampling error, and nonsampling error, see Appendix G. For location of definitions, see "How to Use This Census Report"]

State County County Subdivision Place	Total housing units	Units in structure								
		1 unit, detached	1 unit, attached	2 to 4 units	5 to 9 units	10 to 19 units	20 to 49 units	50 or more units	Mobile home	Boat, RV, van, etc.
Mercer County—Con.										
Wilmington township	392	317	11	17	22	2	-	-	23	-
Wolf Creek township	302	248	-	-	-	-	-	-	52	2
Worth township	333	277	-	-	-	-	-	-	54	2
Mifflin County	20 745	13 619	1 962	1 816	550	132	171	201	2 196	98
Armagh township	1 956	1 400	83	110	34	-	-	-	313	16
Milroy CDP	604	338	29	61	23	-	-	-	153	-
Bratton township	605	471	2	-	6	2	-	-	106	18
Brown township	1 523	1 221	73	78	91	17	-	-	31	12
Reedsville CDP	350	262	41	34	-	9	-	-	4	-
Burnham borough	983	605	151	93	41	13	3	-	77	-
Decatur township	1 237	915	26	18	3	-	-	-	254	21
Derry township	3 161	2 310	229	181	48	-	-	-	393	-
Highland Park CDP	610	420	95	45	29	-	-	-	21	-
Yeagertown CDP	489	355	49	45	7	-	-	-	33	-
Granville township	2 115	1 585	23	90	57	64	-	-	296	-
Juniata Terrace borough	228	6	218	2	2	-	-	-	-	-
Kistler borough	141	106	15	6	-	-	-	-	14	-
Lewistown borough	4 515	1 796	940	1 074	258	26	142	201	78	-
McVeytown borough	186	130	10	32	-	-	-	-	14	-
Menno township	551	473	30	16	-	-	-	-	32	-
Newton Hamilton borough	110	76	6	9	-	-	-	-	19	-
Oliver township	958	729	29	13	4	5	26	-	133	19
Union township	1 242	929	120	80	6	5	-	-	102	-
Belleville CDP	601	485	28	62	6	2	-	-	18	-
Wayne township	1 234	867	7	14	-	-	-	-	334	12
Monroe County	67 581	55 666	2 907	3 743	1 147	426	293	314	3 045	40
Barrett township	2 164	1 851	113	124	28	-	-	-	48	-
Mountainhome CDP	592	540	-	21	-	-	-	-	31	-
Chestnuthill township	5 593	4 913	105	204	62	22	-	-	287	-
Brodheads CDP	669	564	8	60	37	-	-	-	-	-
Coolbaugh township	9 376	8 889	42	160	23	-	-	-	262	-
Delaware Water Gap borough	361	169	21	69	83	12	2	5	-	-
East Stroudsburg borough	3 331	1 545	582	571	194	155	82	134	68	-
Eldred township	1 069	904	14	53	2	1	-	-	93	2
Hamilton township	3 299	2 619	54	210	29	5	-	11	371	-
Jackson township	2 744	2 170	358	98	6	-	-	-	112	-
Middle Smithfield township	6 021	4 784	514	228	92	11	-	-	383	9
Mount Pocono borough	1 239	817	58	146	109	38	62	-	9	-
Paradise township	1 306	1 212	13	49	21	7	-	-	4	-
Pocono township	4 250	3 569	82	233	39	16	-	-	295	16
Polk township	2 824	2 583	53	35	-	16	-	-	137	-
Price township	1 270	1 142	6	35	10	4	-	-	71	2
Ross township	1 974	1 621	9	42	20	21	-	-	261	-
Smithfield township	3 028	1 941	258	532	132	26	-	-	139	-
Stroud township	5 936	5 298	214	186	34	-	-	8	196	-
Arlington Heights CDP	2 131	1 741	132	129	34	-	-	-	95	-
Stroudsburg borough	2 630	907	362	710	254	92	136	143	15	11
Tobyhanna township	6 199	6 030	36	32	9	-	-	13	79	-
Pocono Pines CDP	1 910	1 892	9	9	-	-	-	-	-	-
Tunkhannock township	2 967	2 702	13	26	-	-	11	-	215	-
Montgomery County	297 434	166 543	55 745	23 107	9 641	11 613	8 380	19 687	2 627	91
Abington township	22 367	15 876	1 772	1 425	483	782	352	1 652	25	-
Glenside CDP (part)	1 832	1 261	173	159	67	98	40	34	-	-
Willow Grove CDP (part)	1 231	1 020	88	105	-	-	-	12	6	-
Ambler borough	2 605	973	737	480	102	128	144	41	-	-
Bridgeport borough	2 088	367	936	350	78	163	81	113	-	-
Bryn Athyn borough	381	281	23	70	5	-	-	2	-	-
Cheltenham township	14 897	7 606	1 779	1 744	317	511	345	2 576	19	-
Glenside CDP (part)	1 377	551	281	203	38	53	31	220	-	-
Wyncote CDP	1 052	654	117	7	18	6	-	250	-	-
Collegeville borough	1 438	899	228	95	44	119	30	18	5	-
Conshohocken borough	3 518	642	1 806	626	192	91	69	79	13	-
Douglass township	3 275	2 467	274	196	60	74	157	18	29	-
Gilbertsville CDP	1 674	1 106	151	160	60	54	109	18	16	-
East Greenville borough	1 173	288	585	235	36	29	-	-	-	-
East Norriton township	5 320	3 645	463	53	133	311	117	592	-	6
East Norriton CDP	5 320	3 645	463	53	133	311	117	592	-	6
Franconia township	4 236	2 598	976	307	-	-	12	216	127	-
Harleysville CDP (part)	282	80	61	32	-	-	12	97	-	-
Green Lane borough	233	158	26	22	18	3	3	-	3	-
Hatboro borough	3 121	1 627	468	347	177	144	82	276	-	-
Hatfield borough	1 139	489	109	230	82	107	85	37	-	-
Hatfield township	6 569	3 460	824	174	174	1 036	475	131	226	69
Horsham township	9 269	5 163	1 949	762	318	632	250	137	58	-
Horsham CDP	5 915	3 028	1 468	636	220	317	77	111	58	-
Maple Glen CDP (part)	1 276	843	347	86	-	-	-	-	-	-
Jenkintown borough	2 085	622	414	276	79	120	113	453	8	-
Lansdale borough	6 893	1 930	2 283	1 208	252	390	303	527	-	-
Limerick township	5 442	3 116	1 225	149	380	361	35	39	137	-
Lower Frederick township	1 805	1 140	547	98	20	-	-	-	-	-
Spring Mount CDP	804	264	486	47	7	-	-	-	-	-
Lower Gwynedd township	4 360	2 419	704	132	222	217	51	615	-	-
Spring House CDP	1 426	608	482	10	7	-	12	307	-	-
Lower Merion township	23 699	13 691	2 829	1 178	540	677	1 286	3 467	31	-
Ardmore CDP (part)	3 610	937	876	480	192	191	333	601	-	-
Bryn Mawr CDP	1 507	316	318	254	54	44	183	338	-	-
Penn Wynne CDP	2 100	1 349	301	32	-	-	-	408	10	-
Lower Moreland township	4 209	3 744	57	78	13	6	13	298	-	-
Lower Pottsgrove township	4 104	2 659	960	76	183	15	17	5	189	-
Pottsgrove CDP	1 212	1 163	17	12	-	15	-	5	-	-
Sanatoga CDP	2 801	1 405	943	64	183	-	17	-	189	-
Lower Providence township	7 716	5 548	513	306	213	433	213	114	376	-
Audubon CDP	2 482	1 790	26	84	117	206	174	79	6	-
Eagleville CDP	1 145	511	216	93	56	208	32	29	-	-
Evansburg CDP (part)	458	209	195	43	11	-	-	-	-	-

Table 17. Units in Structure: 2000—Con.

[Data based on a sample (except Tables 65-68). For information on confidentiality protection, coverage, sampling error, and nonsampling error, see Appendix G. For location of definitions, see "How to Use This Census Report"]

State County County Subdivision Place	Total housing units	Units in structure												
		1 unit, detached	1 unit, attached	2 to 4 units	5 to 9 units	10 to 19 units	20 to 49 units	50 or more units	Mobile home	Boat, RV, van, etc.				
Montgomery County—Con.														
Lower Providence township—Con.														
Trooper CDP	2 112	1 807	52	42	6	19	7	6	173	-				
Lower Salford township	4 531	2 886	757	394	183	158	111	35	7	-				
Harleysville CDP (part)	2 943	1 542	741	328	35	158	104	35	-	-				
Marlborough township	1 224	960	22	87	-	-	-	-	155	-				
Montgomery township	8 053	4 480	2 506	138	233	48	-	18	630	-				
Montgomeryville CDP	4 097	2 279	1 455	96	198	42	-	18	9	-				
Narberth borough	1 981	847	410	324	127	79	79	102	13	-				
New Hanover township	2 633	2 357	109	104	8	-	-	-	55	-				
Norristown borough	13 523	1 490	6 425	2 738	786	581	736	748	12	7				
North Wales borough	1 330	613	395	236	70	16	-	-	-	-				
Pennsburg borough	1 078	415	370	155	44	35	41	18	-	-				
Perkiomen township	2 556	1 665	739	100	20	9	8	-	15	-				
Plymouth township	6 703	4 026	676	323	217	205	321	935	-	-				
Plymouth Meeting CDP (part)	1 691	1 009	89	41	94	15	71	372	-	-				
Pottstown borough	9 996	3 828	2 716	1 901	589	454	166	335	7	-				
Red Hill borough	944	361	227	101	16	27	-	107	105	-				
Rockledge borough	1 091	536	221	274	51	9	-	-	-	-				
Royersford borough	2 039	429	739	281	170	249	88	83	-	-				
Salford township	821	732	21	50	-	7	-	-	11	-				
Schwenksville borough	662	217	74	98	61	26	26	160	-	-				
Skippack township	2 493	1 737	546	121	68	11	10	-	-	-				
Evansburg CDP (part)	158	129	9	-	20	-	-	-	-	-				
Skippack CDP	1 160	575	453	96	15	11	10	-	-	-				
Souderton borough	2 705	924	808	552	113	120	62	126	-	-				
Springfield township	7 631	5 736	792	622	13	189	80	186	13	-				
Flourtown CDP (part)	1 576	1 380	62	127	-	7	-	-	-	-				
Oreland CDP (part)	1 525	1 197	49	191	-	48	33	7	-	-				
Wyndmoor CDP	2 202	1 507	497	143	-	23	15	12	5	-				
Telford borough (part)	977	573	150	154	81	5	7	7	-	-				
Towamencin township	7 038	3 538	1 431	387	477	391	214	484	116	-				
Kulpsville CDP	3 275	1 308	1 259	220	104	71	29	168	116	-				
Trappe borough	1 351	691	507	71	59	-	23	-	-	-				
Upper Dublin township	9 344	6 937	1 378	271	232	217	84	218	7	-				
Fort Washington CDP	1 133	1 069	16	28	6	-	7	7	-	-				
Maple Glen CDP (part)	1 092	783	292	11	6	-	-	-	-	-				
Oreland CDP (part)	572	499	16	20	32	5	-	-	-	-				
Upper Frederick township	1 088	718	299	42	-	-	-	-	29	-				
Upper Gwynedd township	5 496	3 298	1 073	252	259	296	45	255	18	-				
Upper Hanover township	1 764	1 573	89	52	-	-	-	-	50	-				
Upper Merion township	12 125	6 510	1 592	351	233	359	551	2 512	17	-				
King of Prussia CDP	8 723	4 249	593	257	192	352	551	2 512	17	-				
Upper Moreland township	10 403	6 096	739	902	506	916	361	883	-	-				
Willow Grove CDP (part)	5 283	2 966	401	597	231	369	212	507	-	-				
Upper Pottsgrove township	1 459	1 399	23	13	12	-	-	-	12	-				
Halfway House CDP	661	619	17	13	12	-	-	-	-	-				
Upper Providence township	5 545	3 330	1 613	158	106	152	102	74	10	-				
Upper Salford township	1 074	978	19	49	5	-	-	-	23	-				
West Conshohocken borough	633	293	243	66	2	18	8	-	3	-				
West Norriton township	6 889	3 071	1 960	462	263	188	563	367	6	9				
West Norriton CDP	6 889	3 071	1 960	462	263	188	563	367	6	9				
West Pottsgrove township	1 606	840	477	135	70	49	6	16	13	-				
Stowe CDP	1 508	756	469	135	64	49	6	16	13	-				
Whitemarsh township	6 372	4 683	615	240	156	158	341	166	13	-				
Flourtown CDP (part)	181	163	6	12	-	-	-	-	-	-				
Plymouth Meeting CDP (part)	646	608	12	26	-	-	-	-	-	-				
Whitpain township	7 327	4 364	1 832	185	193	250	90	396	17	-				
Blue Bell CDP	2 555	1 543	715	83	35	74	57	39	9	-				
Worcester township	3 007	2 004	665	101	97	42	24	50	24	-				
Montour County	7 627	4 993	733	791	214	42	42	124	683	5				
Anthony township	514	452	-	12	-	-	-	-	50	-				
Cooper township	419	255	4	5	-	3	-	-	152	-				
Danville borough	2 523	1 087	608	574	60	19	42	91	42	-				
Derry township	486	255	8	23	-	14	-	-	184	2				
Liberty township	593	498	2	6	-	-	-	-	84	3				
Limestone township	345	292	9	8	-	-	-	-	36	-				
Mahoning township	1 542	1 146	90	126	132	6	33	9	-	-				
Mechanicsville CDP	1 222	849	90	112	132	6	33	-	-	-				
Mayberry township	106	91	2	-	-	-	-	-	13	-				
Valley township	811	708	6	7	12	-	-	-	78	-				
Washingtonville borough	101	53	4	30	10	-	-	-	4	-				
West Hemlock township	187	156	-	-	-	-	-	-	31	-				
Northampton County	106 710	62 018	20 866	10 824	3 791	2 105	1 366	2 317	3 403	20				
Allen township	1 030	816	51	14	2	-	-	-	147	-				
Bangor borough	2 249	1 096	423	435	105	-	95	87	8	-				
Bath borough	1 126	460	325	145	49	65	78	-	4	-				
Bethlehem city (part)	21 089	7 637	6 913	3 119	1 443	737	289	901	50	-				
Bethlehem township	7 831	5 871	928	333	163	180	60	110	186	-				
Middletown CDP	2 897	2 424	176	84	73	40	-	-	100	-				
Bushkill township	2 406	2 309	24	6	7	-	-	-	60	-				
Chapman borough	92	45	33	6	4	-	-	-	4	-				
East Allen township	1 907	1 468	61	14	4	-	-	-	360	-				
East Bangor borough	417	244	56	28	31	3	-	-	55	-				
Easton city	10 545	2 479	3 863	2 389	720	409	287	393	5	-				
Forks township	3 159	2 585	295	115	37	64	-	-	63	-				
Freemansburg borough	721	396	238	49	19	19	-	-	-	-				
Glendon borough	150	86	50	4	-	-	-	-	10	-				
Hanover township	3 755	2 844	330	147	112	76	93	139	14	-				
Hellertown borough	2 544	1 541	476	316	85	47	35	44	-	-				
Lehigh township	3 816	2 934	80	84	-	8	-	-	710	-				
Lower Mount Bethel township	1 347	1 050	61	88	-	-	-	-	148	-				
Lower Nazareth township	1 821	1 658	79	68	11	-	-	-	5	-				
Lower Saucon township	3 915	3 185	395	138	79	53	29	-	36	-				
Moore township	3 463	2 612	38	69	8	-	-	-	723	-				
Nazareth borough	2 658	1 247	476	374	215	81	76	189	-	-				
Northampton borough	4 023	1 613	1 651	425	84	112	40	90	8	-				

Table 17. **Units in Structure: 2000**—Con.

[Data based on a sample (except Tables 65-68). For information on confidentiality protection, coverage, sampling error, and nonsampling error, see Appendix G. For location of definitions, see "How to Use This Census Report"]

State County County Subdivision Place	Total housing units	Units in structure								
		1 unit, detached	1 unit, attached	2 to 4 units	5 to 9 units	10 to 19 units	20 to 49 units	50 or more units	Mobile home	Boat, RV, van, etc.
Northampton County—Con.										
North Catasauqua borough	1 186	705	295	99	20	16	51	-	-	-
Palmer township	6 865	5 262	872	429	86	29	84	103	-	-
Old Orchard CDP	934	931	3	-	-	-	-	-	-	-
Palmer Heights CDP	1 418	1 359	29	23	7	-	-	-	-	-
Pen Argyl borough	1 506	747	481	198	37	43	-	-	-	-
Plainfield township	2 191	1 803	94	164	8	-	-	-	122	-
Belfast CDP	517	379	21	29	8	-	-	-	80	-
Portland borough	248	152	16	60	16	-	-	-	4	-
Roseto borough	670	498	49	75	23	8	-	-	17	-
Stockertown borough	291	195	42	39	11	-	-	-	4	-
Tatamy borough	358	244	67	41	6	-	-	-	-	-
Upper Mount Bethel township	2 573	1 943	58	213	12	-	-	-	347	-
Upper Nazareth township	1 364	1 125	62	38	57	-	27	7	48	-
Eastlawn Gardens CDP	1 036	872	44	33	47	-	27	7	6	-
Walnutport borough	865	557	125	67	50	6	4	-	56	-
Washington township	1 670	1 414	41	72	9	6	38	49	41	-
West Easton borough	481	268	153	36	14	10	-	-	-	-
Williams township	1 738	1 513	41	73	8	-	-	-	96	7
Wilson borough	3 346	815	1 456	690	106	45	198	-	-	-
Wind Gap borough	1 294	601	168	164	220	27	35	7	72	-
Northumberland County	43 164	23 102	10 960	3 987	983	392	446	1 037	2 226	31
Coal township	4 233	2 117	1 704	190	15	-	34	85	88	-
Edgewood CDP	1 308	487	696	40	-	-	-	85	-	-
Fairview-Ferndale CDP	1 184	683	413	58	5	-	-	-	25	-
Marshallton CDP	745	367	287	18	-	-	34	-	39	-
Delaware township	1 760	1 132	21	67	26	-	15	66	433	-
East Cameron township	300	242	21	2	-	-	-	-	35	-
East Chillisquaque township	277	226	12	12	4	-	-	-	23	-
Herndon borough	190	138	3	41	-	-	-	-	8	-
Jackson township	375	313	2	2	-	-	-	-	58	-
Jordan township	316	283	3	3	-	-	-	-	27	-
Kulpmont borough	1 532	465	861	112	29	-	47	-	18	-
Lewis township	663	575	2	11	-	-	-	-	75	-
Little Mahanoy township	170	150	-	-	-	-	-	-	16	4
Lower Augusta township	425	371	4	6	-	-	-	-	44	-
Lower Mahanoy township	692	579	2	39	5	-	-	-	67	-
McEwensville borough	121	85	9	10	7	-	-	-	10	-
Marion Heights borough	375	224	108	20	3	-	-	-	20	-
Milton borough	3 006	1 543	453	588	96	86	85	155	-	-
Mount Carmel borough	3 629	716	2 293	295	114	51	24	105	23	8
Mount Carmel township	1 250	485	655	64	2	-	16	-	28	-
Northumberland borough	1 772	1 067	261	314	47	21	55	-	7	-
Point township	1 523	1 222	58	36	6	-	-	-	193	8
Ralpho township	1 600	1 292	149	60	34	-	29	-	36	-
Elysburg CDP	901	621	134	55	34	-	29	-	28	-
Riverside borough	799	717	18	35	8	-	-	1	20	-
Rockefeller township	868	789	-	9	8	-	-	-	62	-
Rush township	469	412	9	7	3	-	-	-	37	1
Shamokin city	4 674	976	2 541	556	179	153	75	178	16	-
Shamokin township	904	790	17	11	3	-	-	-	83	-
Snyderstown borough	145	129	4	5	-	-	-	-	7	-
Sunbury city	5 072	1 703	1 366	1 130	306	58	38	445	26	-
Turbot township	687	639	6	20	-	-	-	-	22	-
Turbotville borough	307	207	12	50	11	7	16	2	2	-
Upper Augusta township	1 058	980	28	9	-	-	-	-	41	-
Upper Mahanoy township	255	233	4	-	-	-	-	-	18	-
Washington township	275	240	2	5	-	-	-	-	28	-
Watson township	1 024	625	137	158	62	16	12	-	14	-
West Cameron township	195	144	10	-	-	-	-	-	39	2
West Chillisquaque township	1 277	664	44	17	-	-	-	-	544	8
Zerbe township	946	629	141	103	15	-	-	-	58	-
Trevorton CDP	934	629	141	103	15	-	-	-	46	-
Perry County	18 941	13 628	808	885	596	53	196	8	2 733	34
Blain borough	102	87	6	9	-	-	-	-	-	-
Bloomfield borough	425	273	63	74	15	-	-	-	-	-
Buffalo township	472	379	2	3	-	-	-	-	88	-
Carroll township	2 036	1 328	32	42	52	-	-	-	582	-
Centre township	897	706	4	27	9	3	2	2	146	-
Duncannon borough	714	366	68	122	82	7	57	3	9	-
Greenwood township	407	339	12	11	-	-	-	-	45	-
Howe township	281	237	-	2	-	-	-	-	42	-
Jackson township	259	223	-	-	-	-	-	-	32	4
Juniata township	538	473	13	1	-	-	-	-	50	1
Landisburg borough	92	66	12	9	-	-	-	-	5	-
Liverpool borough	454	232	38	47	97	3	24	3	10	-
Liverpool township	402	320	2	6	-	-	-	-	66	8
Marysville borough	1 103	682	112	130	46	14	39	-	80	-
Miller township	425	236	3	10	-	-	-	-	176	-
Millerstown borough	294	222	42	30	-	-	-	-	-	-
New Buffalo borough	58	40	2	9	-	-	-	-	7	-
Newport borough	743	302	210	160	37	2	22	-	8	2
Northeast Madison township	387	332	2	-	-	-	-	-	53	-
Oliver township	852	520	52	50	64	4	32	-	126	4
Penn township	1 242	860	66	58	139	7	-	-	112	-
Rye township	872	792	-	17	-	-	-	-	63	-
Saville township	984	793	13	10	-	-	-	-	155	13
Southwest Madison township	408	338	15	-	-	-	-	-	55	-
Spring township	815	700	5	10	3	2	-	-	95	-
Toboyne township	546	411	4	2	-	-	-	-	127	2
Tuscarora township	535	442	14	5	-	-	-	-	74	-
Tyrone township	832	599	11	31	27	11	18	-	135	-
Watts township	483	372	5	10	25	-	4	-	67	-
Wheatfield township	1 283	958	-	-	-	-	-	-	325	-
Philadelphia County	661 958	53 331	398 114	99 223	24 913	14 224	18 196	52 952	867	138
Philadelphia city	661 958	53 331	398 114	99 223	24 913	14 224	18 196	52 952	867	138

Table 17. **Units in Structure: 2000**—Con.

[Data based on a sample (except Tables 65-68). For information on confidentiality protection, coverage, sampling error, and nonsampling error, see Appendix G. For location of definitions, see "How to Use This Census Report"]

State County County Subdivision Place	Total housing units	Units in structure								
		1 unit, detached	1 unit, attached	2 to 4 units	5 to 9 units	10 to 19 units	20 to 49 units	50 or more units	Mobile home	Boat, RV, van, etc.
Pike County	34 681	27 986	697	647	124	40	36	25	5 088	38
Blooming Grove township	3 273	3 151	24	5	-	-	-	-	90	3
Delaware township	3 453	3 384	38	8	-	-	-	-	23	-
Dingman township	5 689	3 782	-	74	24	-	-	10	1 789	10
Greene township	2 781	2 095	27	21	22	-	-	-	612	4
Lackawaxen township	3 750	3 410	122	43	11	-	-	-	164	-
Lehman township	4 655	4 377	211	19	6	-	-	6	36	-
Matamoras borough	977	740	25	155	10	5	33	9	-	-
Milford borough	560	365	25	108	38	24	-	-	-	-
Milford township	594	490	42	36	11	7	3	-	5	-
Palmyra township	3 838	3 360	94	96	-	4	-	-	271	13
Porter township	925	895	5	9	-	-	-	-	16	-
Shohola township	3 088	1 143	10	28	-	-	-	-	1 899	8
Westfall township	1 098	794	74	45	2	-	-	-	183	-
Potter County	12 159	9 268	69	528	79	84	77	-	2 007	47
Abbott township	455	394	2	2	-	-	-	-	57	-
Allegany township	251	198	-	2	-	-	-	-	43	8
Austin borough	282	211	-	10	-	-	-	-	61	-
Bingham township	306	228	3	2	-	-	-	-	71	2
Clara township	150	122	-	-	-	-	-	-	28	-
Coudersport borough	1 189	772	8	190	30	34	4	-	151	-
East Fork district	154	122	-	-	-	-	-	-	32	-
Eulalia township	386	302	2	19	2	8	3	-	50	-
Galeton borough	608	451	4	64	20	13	11	-	45	-
Genesee township	440	328	3	38	-	-	-	-	71	-
Harrison township	512	388	5	24	5	-	2	-	86	2
Hebron township	395	340	3	2	3	-	-	-	43	4
Hector township	351	229	-	-	-	-	-	-	122	-
Homer township	246	207	3	12	-	-	-	-	24	-
Keating township	400	313	-	5	-	-	-	-	78	4
Oswayo borough	66	59	-	-	-	-	-	-	7	-
Oswayo township	195	160	-	-	-	-	-	-	31	4
Pike township	256	196	2	4	-	-	-	-	51	3
Pleasant Valley township	87	68	-	-	-	-	-	-	19	-
Portage township	236	191	2	-	-	-	-	-	43	-
Roulette township	671	466	-	34	-	-	-	-	171	-
Sharon township	474	357	7	8	-	-	-	-	90	12
Shinglehouse borough	547	341	11	54	9	26	34	-	72	-
Stewardson township	332	300	4	-	-	-	-	-	28	-
Summit township	202	178	-	2	-	-	-	-	22	-
Sweden township	607	515	-	5	7	-	-	-	74	6
Sylvania township	295	197	-	-	-	-	-	-	98	-
Ulysses borough	298	177	4	38	3	3	23	-	50	-
Ulysses township	593	489	2	2	-	-	-	-	100	-
West Branch township	683	554	4	4	-	-	-	-	119	2
Wharton township	492	415	-	7	-	-	-	-	70	-
Schuylkill County	67 806	34 922	20 599	5 502	1 688	600	547	969	2 943	36
Ashland borough (part)	1 724	399	848	253	82	26	47	40	29	-
Auburn borough	338	220	62	21	9	-	-	-	26	-
Barry township	451	386	4	-	-	-	-	-	61	-
Beurys Lake CDP	122	110	-	-	-	-	-	-	12	-
Blythe township	420	196	189	13	2	-	-	-	20	-
Branch township	789	641	95	27	-	-	-	-	26	-
Butler township	1 540	1 330	147	17	13	-	-	-	33	-
Englewood CDP (part)	243	207	36	-	-	-	-	-	-	-
Fountain Springs CDP	48	48	-	-	-	-	-	-	-	-
Lavelle-Locustdale CDP	262	242	14	6	-	-	-	-	-	-
Cass township	845	522	224	19	13	-	-	-	67	-
Forrestville CDP	214	134	52	9	-	-	-	-	19	-
Heckscherville CDP	41	23	14	-	-	-	-	-	4	-
Coaldale borough	1 211	361	681	77	24	-	62	6	-	-
Cressona borough	709	473	96	85	37	11	3	-	4	-
Deer Lake borough	221	219	2	-	-	-	-	-	-	-
Delano township	221	39	170	7	-	-	-	-	5	-
Delano CDP	173	11	156	4	-	-	-	-	2	-
East Brunswick township	683	595	14	18	-	-	-	-	56	-
McKeansburg CDP	69	49	7	7	-	-	-	-	6	-
East Norwegian township	380	269	85	5	-	-	-	-	21	-
East Union township	731	445	201	31	-	-	-	-	54	-
Brandonville CDP	106	79	7	11	-	-	-	-	9	-
Oneida CDP	126	27	91	4	-	-	-	-	4	-
Sheppton CDP	108	44	57	3	-	-	-	-	4	-
Eldred township	291	263	14	4	-	-	-	-	10	-
Foster township	120	68	39	4	-	-	-	-	9	-
Buck Run CDP	84	48	28	4	-	-	-	-	4	-
Frackville borough	2 094	864	905	196	58	14	46	-	11	-
Frailey township	188	146	25	4	-	-	-	-	13	-
Donaldson CDP	155	117	23	4	-	-	-	-	11	-
Gilberton borough	474	144	274	7	5	-	-	2	42	-
Girardville borough	885	174	557	105	19	10	-	-	20	-
Gordon borough	341	205	86	12	29	-	-	-	9	-
Hegins township	1 540	1 304	67	67	29	7	-	-	66	-
Valley View CDP	761	654	29	42	23	-	-	-	13	-
Hubley township	369	299	7	22	2	-	-	-	39	-
Kline township	743	581	103	37	2	-	-	-	20	-
Landingville borough	81	65	9	7	-	-	-	-	-	-
McAdoo borough	1 211	467	506	164	67	-	-	-	7	-
Mahanoy township	488	161	287	2	-	-	-	-	38	-
New Boston-Morea CDP	213	45	155	2	-	-	-	-	11	-
Mahanoy City borough	2 595	298	2 061	104	15	8	-	99	10	-
Mechanicsville borough	248	181	41	8	14	-	-	-	4	-
Middleport borough	246	83	119	14	12	-	-	-	18	-
Minersville borough	2 312	606	1 229	272	72	29	8	87	9	-
Mount Carbon borough	49	18	28	3	-	-	-	-	-	-
New Castle township	205	150	44	2	-	-	-	-	9	-
New Philadelphia borough	585	184	326	38	15	9	-	-	13	-
New Ringgold borough	124	80	24	18	-	-	-	-	2	-

Table 17. **Units in Structure: 2000**—Con.

[Data based on a sample (except Tables 65-68). For information on confidentiality protection, coverage, sampling error, and nonsampling error, see Appendix G. For location of definitions, see "How to Use This Census Report"]

State County County Subdivision Place	Total housing units	Units in structure								
		1 unit, detached	1 unit, attached	2 to 4 units	5 to 9 units	10 to 19 units	20 to 49 units	50 or more units	Mobile home	Boat, RV, van, etc.
Schuylkill County—Con.										
North Manheim township	1 337	1 029	52	50	19	-	-	-	180	7
Renningers CDP	170	98	10	-	-	-	-	-	62	-
North Union township	598	464	33	27	15	-	-	-	59	-
Nuremberg CDP	108	70	16	22	-	-	-	-	-	-
Norwegian township	896	697	92	35	28	5	9	5	25	-
Marlin CDP	290	182	28	24	28	5	9	5	9	-
Seltzer CDP	127	74	46	7	-	-	-	-	-	-
Orwigsburg borough	1 217	708	169	200	97	15	14	-	14	-
Palo Alto borough	460	274	139	14	3	-	-	-	30	-
Pine Grove borough	937	401	291	163	51	11	-	-	20	-
Pine Grove township	1 696	1 284	26	114	9	18	-	8	229	8
Ravine CDP	296	160	13	30	9	18	-	-	66	-
Port Carbon borough	930	450	252	130	45	16	11	-	26	-
Port Clinton borough	141	103	25	4	-	-	-	-	9	-
Porter township	926	659	108	67	-	-	2	-	90	-
Reinerton-Orwin-Muir CDP	467	345	54	40	-	-	2	-	26	-
Pottsville city	7 343	2 309	2 794	1 104	413	221	197	299	6	-
Reilly township	355	168	147	19	-	-	-	-	21	-
Branchdale CDP	206	47	131	15	-	-	-	-	13	-
Newtown CDP	96	86	2	4	-	-	-	-	4	-
Ringtown borough	336	279	41	10	4	-	-	-	2	-
Rush township	1 561	1 414	34	57	8	-	-	-	48	-
Grier City-Park Crest CDP (part)	135	113	18	2	-	-	-	-	2	-
Hometown CDP	602	574	-	20	-	-	-	-	8	-
Ryan township	615	532	14	31	-	-	-	-	38	-
Grier City-Park Crest CDP (part)	273	240	13	12	-	-	-	-	8	-
St. Clair borough	1 647	756	645	195	31	-	13	-	7	-
Schuylkill township	568	272	264	8	-	-	-	-	24	-
Tuscarora CDP	484	214	249	8	-	-	-	-	13	-
Schuylkill Haven borough	2 551	1 169	608	341	135	80	6	114	98	-
Shenandoah borough	3 339	520	2 100	486	76	35	33	87	2	-
South Manheim township	959	883	8	2	5	-	-	-	61	-
Lake Wynonah CDP (part)	501	484	4	-	5	-	-	-	8	-
Tamaqua borough	3 602	897	1 774	466	145	44	45	213	18	-
Tower City borough	684	376	154	87	12	8	23	-	24	-
Tremont borough	743	327	260	57	24	5	28	-	42	-
Tremont township	95	61	16	-	-	-	-	-	16	2
Union township	602	464	12	2	-	-	-	-	124	-
Upper Mahantongo township	274	233	2	13	-	-	-	-	26	-
Klingerstown CDP	45	35	2	8	-	-	-	-	-	-
Walker township	383	341	4	7	-	-	-	-	31	-
Washington township	1 082	871	7	21	-	4	-	-	179	-
Wayne township	1 972	1 562	33	24	23	7	-	-	323	-
Friedensburg CDP	389	160	12	18	9	-	-	-	190	-
Lake Wynonah CDP (part)	427	427	-	-	-	-	-	-	-	-
Summit Station CDP	97	97	-	-	-	-	-	-	-	-
West Brunswick township	1 397	902	238	21	16	11	-	9	181	19
West Mahanoy township	1 503	763	629	38	5	6	-	-	62	-
Altamont CDP	335	168	134	12	-	-	-	-	21	-
Englewood CDP (part)	-	-	-	-	-	-	-	-	-	-
Shenandoah Heights CDP	670	349	290	26	5	-	-	-	-	-
West Penn township	1 605	1 318	59	46	5	-	-	-	177	-
Snyder County	14 890	11 023	685	1 002	289	86	82	170	1 487	66
Adams township	385	301	6	13	2	-	-	2	61	-
Troxelville CDP	84	72	2	6	-	-	-	-	4	-
Beaver township	208	180	-	2	-	-	-	-	26	-
Beavertown borough	394	297	6	57	9	-	-	-	25	-
Center township	776	596	4	35	3	-	2	-	134	2
Penns Creek CDP	240	169	4	31	3	-	-	-	31	2
Chapman township	471	418	10	4	3	-	-	-	36	-
Port Trevorton CDP (part)	89	73	3	-	-	-	-	-	13	-
Franklin township	904	691	4	22	-	4	-	-	174	9
Paxtonville CDP	98	86	-	4	-	-	-	-	8	-
Freeburg borough	246	199	18	14	-	-	-	-	15	-
Jackson township	524	408	8	7	13	-	-	-	56	32
Kratzerville CDP	174	144	5	4	13	-	-	-	8	-
McClure borough	441	304	38	64	2	-	-	-	33	-
Middleburg borough	655	362	39	162	33	10	21	26	2	-
Middlecreek township	754	635	11	14	17	2	-	-	73	2
Kreamer CDP	318	256	8	14	17	2	-	-	21	-
Monroe township	1 772	1 420	91	33	37	-	-	-	191	-
Hummels Wharf CDP	345	215	41	33	25	-	-	-	31	-
Penn township	1 270	936	58	63	11	-	-	-	202	-
Perry township	729	565	26	42	9	-	-	-	87	-
Mount Pleasant Mills CDP	158	91	11	32	9	-	-	-	15	-
Selinsgrove borough	1 912	956	288	358	112	68	48	63	13	6
Shamokin Dam borough	726	532	28	48	27	2	3	79	7	-
Spring township	694	557	16	37	11	-	8	-	62	3
Beaver Springs CDP	283	213	9	37	-	-	-	-	24	-
Union township	532	450	13	16	-	-	-	-	50	3
Port Trevorton CDP (part)	103	74	4	2	-	-	-	-	23	-
Washington township	566	471	7	2	-	-	-	-	86	-
West Beaver township	469	344	14	9	-	-	-	-	94	8
West Perry township	462	401	-	-	-	-	-	-	60	1
Somerset County	37 163	25 838	1 849	2 466	1 000	406	266	279	4 981	78
Addison borough	100	76	3	2	9	-	-	-	10	-
Addison township	952	734	11	13	-	-	-	-	184	10
Allegheny township	416	290	-	3	-	-	-	-	92	31
Benson borough	82	71	4	1	-	-	-	-	6	-
Berlin borough	927	519	8	131	44	49	31	-	145	-
Black township	390	305	2	5	-	-	-	-	78	-
Boswell borough	692	343	110	120	78	-	-	1	40	-
Brothersvalley township	930	762	-	16	5	-	-	-	147	-
Callimont borough	25	17	-	2	6	-	-	-	-	-
Casselman borough	47	39	-	-	-	-	-	-	8	-
Central City borough	595	432	36	27	22	2	24	-	52	-

Table 17. Units in Structure: 2000—Con.

[Data based on a sample (except Tables 65-68). For information on confidentiality protection, coverage, sampling error, and nonsampling error, see Appendix G. For location of definitions, see "How to Use This Census Report"]

State County County Subdivision Place	Total housing units	Units in structure								
		1 unit, detached	1 unit, attached	2 to 4 units	5 to 9 units	10 to 19 units	20 to 49 units	50 or more units	Mobile home	Boat, RV, van, etc.
Somerset County—Con.										
Conemaugh township	3 094	2 308	150	158	36	-	8	50	384	-
Davidsville CDP	448	387	16	-	36	-	-	-	9	-
Jerome CDP	454	279	80	87	-	-	-	-	8	-
Confluence borough	407	245	6	22	10	27	4	-	93	-
Elk Lick township	915	758	22	34	-	-	-	-	100	1
Fairhope township	102	86	2	-	-	-	-	-	14	-
Garrett borough	179	134	-	4	8	-	-	-	33	-
Greenville township	274	242	-	3	-	-	-	-	29	-
Hooversville borough	364	262	14	27	2	8	22	2	27	-
Indian Lake borough	551	531	13	7	-	-	-	-	-	-
Jefferson township	1 240	757	351	11	-	-	-	-	121	-
Jenner township	1 763	1 375	33	59	11	-	-	-	285	-
Jennerstown borough	342	276	4	24	7	-	-	-	31	-
Larimer township	263	203	2	-	-	-	-	-	58	-
Lincoln township	659	542	15	20	-	-	-	-	82	-
Lower Turkeyfoot township	438	329	11	2	-	-	-	-	86	10
Meyersdale borough	1 089	718	3	140	65	33	21	-	109	-
Middlecreek township	922	728	26	18	6	-	-	-	144	-
Milford township	671	575	-	9	-	-	-	-	87	-
New Baltimore borough	84	73	-	9	-	-	-	-	2	-
New Centerville borough	86	84	-	-	-	-	-	-	2	-
Northampton township	269	218	4	-	-	-	-	-	45	2
Ogle township	257	219	4	8	-	-	-	-	26	-
Paint borough	432	303	75	27	9	-	-	-	18	-
Paint township	1 380	1 122	56	34	8	-	-	-	160	-
Quemahoning township	879	641	3	21	-	-	-	-	214	-
Rockwood borough	418	268	18	50	18	26	2	-	34	2
Salisbury borough	372	264	5	30	4	2	31	2	34	-
Seven Springs borough (part)	552	153	155	34	169	4	37	-	-	-
Shade township	1 276	981	109	38	3	-	-	-	145	-
Shanksville borough	99	87	2	10	-	-	-	-	-	-
Somerset borough	3 309	1 638	94	712	337	167	66	107	188	-
Somerset township	3 699	2 219	82	192	46	28	-	-	1 132	-
Friedens CDP	675	347	41	55	-	-	-	-	232	-
Southampton township	270	197	2	-	-	-	-	-	68	3
Stonycreek township	1 031	891	6	2	-	-	-	-	117	15
Stoystown borough	219	128	8	40	2	16	20	-	5	-
Summit township	931	744	9	29	-	-	-	-	149	-
Upper Turkeyfoot township	776	642	2	4	-	-	-	-	126	2
Ursina borough	127	64	-	2	2	-	-	-	57	2
Wellersburg borough	91	84	-	2	-	-	-	-	5	-
Windber borough	2 177	1 161	389	364	93	44	-	117	9	-
Sullivan County										
Cherry township	6 017	4 837	40	166	82	9	8	35	765	75
Colley township	1 185	921	17	52	11	-	-	-	169	15
Davidson township	664	596	4	-	-	-	-	-	58	6
Dushore borough	649	531	-	10	5	-	-	-	91	12
Eagles Mere borough	394	212	-	73	53	9	8	35	4	-
Elkland township	345	330	5	3	7	-	-	-	-	-
Forks township	471	394	-	-	-	-	-	-	70	7
Forksville borough	412	328	-	-	-	-	-	-	77	7
Fox township	117	82	-	16	6	-	-	-	13	-
Hillsgrove township	587	405	-	-	-	-	-	-	167	15
Laporte borough	312	213	3	3	-	-	-	-	83	10
Laporte township	191	179	3	7	-	-	-	-	2	-
Shrewsbury township	411	389	5	2	-	-	-	-	15	-
Shrewsbury township	279	257	3	-	-	-	-	-	16	3
Susquehanna County										
Apolacon township	21 829	16 057	252	1 519	226	10	107	234	3 352	72
Ararat township	270	166	-	-	-	-	-	-	104	-
Auburn township	449	344	5	4	-	-	-	-	85	11
Bridgewater township	871	664	9	20	-	-	-	-	175	3
Brooklyn township	1 248	943	3	73	14	-	-	-	213	2
Choconut township	403	319	5	25	2	-	-	-	52	-
Clifford township	391	282	10	39	-	-	-	-	60	-
Dimock township	1 198	934	19	48	12	-	-	-	185	-
Forest City borough	680	519	6	16	-	-	-	-	131	8
Forest Lake township	937	558	11	273	16	9	45	25	25	-
Franklin township	592	485	9	16	-	-	-	-	82	-
Friendsville borough	484	369	2	10	5	-	-	-	95	3
Gibson township	52	45	-	-	-	-	-	-	7	-
Great Bend borough	590	483	7	20	-	-	-	-	80	-
Great Bend township	346	159	4	72	14	6	6	49	36	-
Hallstead borough	855	534	10	75	9	-	-	-	223	4
Harford township	546	334	4	101	33	-	40	-	34	-
Harford township	743	581	7	31	2	-	28	-	89	5
Harmony township	328	230	-	-	-	-	-	-	98	-
Herrick township	696	552	48	19	-	-	-	-	73	4
Hop Bottom borough	142	96	4	29	-	-	-	-	13	-
Jackson township	543	453	2	10	-	-	-	-	76	2
Jessup township	265	224	-	8	1	-	-	-	32	-
Lanesboro borough	291	180	9	31	-	-	2	55	14	-
Lathrop township	409	288	7	14	-	-	-	-	100	-
Lenox township	929	695	6	14	2	-	-	-	212	-
Liberty township	577	415	5	7	-	-	-	-	150	-
Little Meadows borough	133	102	2	10	-	-	-	-	19	-
Middletown township	237	169	-	2	-	-	-	-	62	4
Montrose borough	831	524	7	157	43	4	85	11	11	-
New Milford borough	393	268	-	71	20	-	-	-	34	-
New Milford township	1 140	877	2	10	5	-	-	-	238	8
Oakland borough	251	188	4	40	-	-	-	-	17	2
Oakland township	278	180	1	13	-	-	-	-	81	3
Rush township	616	469	-	22	7	-	-	-	115	3
Silver Lake township	1 037	939	11	7	-	-	-	-	78	2
Springville township	694	505	15	15	-	-	-	-	151	8
Susquehanna Depot borough	727	464	12	172	41	-	22	-	16	-

Table 17. Units in Structure: 2000—Con.

[Data based on a sample (except Tables 65-68). For information on confidentiality protection, coverage, sampling error, and nonsampling error, see Appendix G. For location of definitions, see "How to Use This Census Report"]

State County County Subdivision Place	Total housing units	Units in structure								
		1 unit, detached	1 unit, attached	2 to 4 units	5 to 9 units	10 to 19 units	20 to 49 units	50 or more units	Mobile home	Boat, RV, van, etc.
Susquehanna County—Con.										
Thompson borough	146	101	3	35	-	-	-	-	-	7
Thompson township	337	292	3	-	-	-	-	-	-	42
Union Dale borough	174	127	-	10	-	-	-	-	-	37
Tioga County	19 893	13 902	171	1 334	141	103	142	314	3 686	100
Bloss township	197	140	-	2	-	-	-	-	53	2
Blossburg borough	692	494	6	105	24	25	18	3	17	-
Brookfield township	238	176	2	2	-	-	-	-	58	-
Charleston township	1 350	933	9	24	4	7	-	-	369	4
Chatham township	389	283	-	-	-	-	-	-	100	6
Clymer township	421	313	3	3	-	-	-	-	94	8
Covington township	473	329	-	4	-	-	-	-	140	-
Deerfield township	284	208	3	12	-	-	-	-	59	2
Delmar township	1 385	1 094	5	21	-	-	-	-	259	6
Duncan township	136	108	-	-	-	-	-	-	28	-
Elk township	176	159	-	-	-	-	-	-	17	-
Elkland borough	830	556	10	127	8	-	9	42	78	-
Farmington township	310	208	4	2	-	-	-	-	94	2
Gaines township	744	593	4	2	-	-	-	-	136	9
Hamilton township	224	178	-	2	-	-	-	-	44	-
Jackson township	879	622	2	27	17	-	-	-	207	4
Knoxville borough	270	184	2	45	-	-	-	-	39	-
Lawrence township	747	429	7	5	-	-	-	-	302	4
Lawrenceville borough	277	140	6	74	-	12	-	-	45	-
Liberty borough	88	66	-	19	1	-	-	-	2	-
Liberty township	481	395	2	9	-	-	-	-	75	-
Mansfield borough	1 005	483	21	258	11	42	64	70	56	-
Middlebury township	606	428	2	12	8	2	-	-	143	11
Morris township	557	454	2	2	-	-	-	-	97	2
Nelson township	247	155	4	30	-	2	-	-	56	-
Osceola township	297	215	-	27	4	-	-	-	51	-
Putnam township	185	116	2	21	-	-	-	-	46	-
Richmond township	1 074	716	9	20	13	13	-	-	292	11
Roseville borough	87	52	-	9	-	-	-	-	26	-
Rutland township	344	267	-	7	-	-	-	-	62	8
Shippen township	355	278	5	2	-	-	-	-	67	3
Sullivan township	582	435	4	14	-	-	-	-	124	5
Tioga borough	263	125	2	35	2	-	-	-	99	-
Tioga township	470	345	7	10	-	-	-	-	105	3
Union township	469	380	6	2	-	-	-	-	81	-
Ward township	220	176	2	-	-	-	-	-	32	10
Wellsboro borough	1 602	1 029	26	292	39	-	38	161	17	-
Westfield borough	549	348	14	100	-	-	13	38	36	-
Westfield township	390	292	-	8	10	-	-	-	80	-
Union County	14 684	10 347	715	1 229	360	222	114	215	1 446	36
Buffalo township	1 216	894	66	61	23	12	23	-	137	-
East Buffalo township	1 894	1 715	60	61	18	8	7	-	19	6
Linntown CDP	697	569	53	42	12	8	7	-	6	-
Gregg township	354	281	5	5	-	-	-	-	63	-
Hartleton borough	94	90	-	4	-	-	-	-	-	-
Hartley township	1 136	881	6	26	-	-	-	2	195	26
Kelly township	1 368	745	135	159	99	20	54	100	56	-
Lewis township	625	499	2	14	-	-	-	-	106	4
Lewisburg borough	1 938	828	201	516	165	109	6	113	-	-
Limestone township	620	589	5	2	-	-	-	-	24	-
Mifflinburg borough	1 605	949	145	246	35	42	-	-	188	-
New Berlin borough	355	271	26	33	-	10	-	-	15	-
Union township	596	510	2	29	-	-	-	-	55	-
West Buffalo township	1 149	785	14	2	4	21	24	-	299	-
White Deer township	1 734	1 310	48	71	16	-	-	-	289	-
Venango County	26 904	19 917	259	2 079	479	250	266	371	3 221	62
Allegheny township	181	156	-	-	-	-	-	-	25	-
Barkeyville borough	109	79	3	2	-	-	-	-	25	-
Canal township	433	313	-	2	-	-	-	-	118	-
Cherrytree township	671	542	2	10	-	-	-	-	111	6
Clinton township	412	301	2	-	-	-	-	-	108	1
Clintonville borough	244	107	4	12	2	2	32	-	85	-
Cooperstown borough	198	179	-	6	-	-	-	-	13	-
Complanter township	1 179	1 048	6	11	8	-	3	-	103	-
Hasson Heights CDP	612	535	-	7	8	-	3	-	59	-
Cranberry township	3 054	2 308	11	185	54	68	6	5	417	-
Seneca CDP	445	383	-	42	6	-	-	-	14	-
Woodland Heights CDP	622	440	5	81	29	51	-	5	11	-
Emlenton borough (part)	355	272	4	39	-	2	35	-	3	-
Franklin city	3 281	2 057	49	562	144	118	54	219	78	-
Frenchcreek township	800	605	4	5	9	-	-	-	175	2
Invin township	575	395	3	2	-	-	2	-	165	8
Jackson township	473	279	2	-	-	3	-	-	187	2
Mineral township	273	176	2	-	-	-	-	-	93	2
Oakland township	631	525	-	1	-	-	-	-	101	4
Oil City city	5 276	3 545	122	1 048	224	54	134	143	6	-
Oilcreek township	392	304	4	1	-	-	-	4	77	2
Pinegrove township	579	460	3	8	-	-	-	-	108	-
Pleasantville borough	369	310	-	23	-	-	-	-	36	-
Plum township	461	339	-	2	-	-	-	-	117	3
Polk borough	206	163	-	27	-	-	-	-	16	-
President township	719	588	-	3	-	-	-	-	114	14
Richland township	335	275	3	7	-	-	-	-	50	-
Rockland township	1 261	954	19	6	-	-	-	-	278	4
Rouseville borough	237	210	-	13	-	-	-	-	14	-
Sandycreek township	907	745	5	9	-	3	-	-	145	-
Scrubgrass township	601	504	2	3	-	-	-	-	90	2
Sugarcreek borough	2 245	1 863	7	86	36	-	-	-	245	8
Utica borough	119	96	2	6	2	-	-	-	13	-
Victory township	328	219	-	-	-	-	-	-	105	4

Table 17. Units in Structure: 2000—Con.

[Data based on a sample (except Tables 65-68). For information on confidentiality protection, coverage, sampling error, and nonsampling error, see Appendix G. For location of definitions, see "How to Use This Census Report"]

State County County Subdivision Place	Total housing units	Units in structure								
		1 unit, detached	1 unit, attached	2 to 4 units	5 to 9 units	10 to 19 units	20 to 49 units	50 or more units	Mobile home	Boat, RV, van, etc.
Warren County	23 058	16 719	274	1 860	377	141	147	307	3 078	155
Bear Lake borough	72	66	-	-	-	-	-	-	6	-
Brokenstraw township	953	648	4	17	-	-	22	42	207	13
Cherry Grove township	377	291	-	-	-	-	-	-	83	3
Clarendon borough	234	200	3	17	-	-	-	-	14	-
Columbus township	733	620	8	17	-	-	-	-	88	-
Conewango township	1 659	1 205	27	79	-	-	16	10	322	-
Deerfield township	633	492	3	-	-	-	-	-	122	16
Eldred township	503	370	4	4	-	-	-	-	112	13
Elk township	343	286	2	2	-	-	-	-	47	6
Farmington township	523	414	2	13	-	-	-	-	84	10
Freehold township	535	385	2	16	5	-	-	-	127	-
Glade township	1 071	827	4	26	80	-	-	-	134	-
Limestone township	1 116	685	2	-	-	-	-	-	374	55
Mead township	882	707	10	11	5	-	-	-	147	2
Pine Grove township	1 193	995	13	41	-	-	-	-	133	11
Pittsfield township	765	563	3	23	-	-	-	-	167	9
Pleasant township	1 238	980	30	23	4	12	10	34	145	-
Warren South CDP	705	596	8	23	4	12	10	34	18	-
Sheffield township	1 268	1 018	25	57	19	22	5	-	122	-
Sheffield CDP	554	407	25	57	19	18	-	-	28	-
Southwest township	336	271	2	-	-	-	-	-	61	2
Spring Creek township	569	445	9	-	-	-	-	-	111	4
Sugar Grove borough	248	172	-	49	5	-	-	-	22	-
Sugar Grove township	705	500	6	2	-	-	-	-	193	4
Tidioute borough	365	234	2	37	-	-	-	6	50	36
Triumph township	426	322	-	2	-	-	-	-	95	7
Warren city	5 046	3 044	104	1 257	243	69	84	213	32	-
Watson township	444	381	-	2	-	-	-	-	61	-
Youngsville borough	821	598	9	165	16	-	-	-	33	-
Washington County	87 267	63 670	4 243	7 080	2 205	1 233	1 174	1 484	6 161	17
Allenport borough	281	242	5	9	-	-	-	-	25	-
Amwell township	1 566	1 212	16	32	26	-	-	-	280	-
Beallsville borough	211	174	3	-	-	-	-	-	34	-
Bentleyville borough	1 132	770	18	79	35	15	8	120	87	-
Blaine township	223	175	-	-	-	-	-	-	48	-
Buffalo township	810	640	3	38	-	-	-	-	129	-
Burgettstown borough	703	528	20	114	28	7	-	-	6	-
California borough	2 091	1 189	62	308	111	105	151	102	63	-
Canonsburg borough	4 144	2 635	136	708	305	117	101	125	17	-
Canton township	3 771	2 572	23	74	7	89	11	-	995	-
Wolfdale CDP	1 293	737	9	5	-	-	-	-	542	-
Carroll township	2 344	2 197	31	18	7	-	-	-	91	-
Baidland CDP	649	593	7	8	-	-	-	-	41	-
Wickerham Manor-Fisher CDP	722	713	9	-	-	-	-	-	-	-
Cecil township	3 991	2 854	813	149	69	4	-	-	102	-
Cecil-Bishop CDP	967	829	21	77	5	4	-	-	31	-
Centerville borough	1 455	1 199	102	27	-	-	-	-	127	-
Charleroi borough	2 624	1 519	82	713	88	38	71	100	13	-
Chartiers township	2 938	2 404	76	168	42	-	-	-	248	-
McGovern CDP	1 069	897	51	57	35	-	-	-	29	-
Claysville borough	265	208	2	39	2	4	3	-	7	-
Coal Center borough	73	60	6	7	-	-	-	-	-	-
Cokeburg borough	339	102	210	11	-	-	-	-	16	-
Cross Creek township	660	522	10	42	4	-	-	2	78	2
Deemston borough	327	303	-	-	-	-	-	-	24	-
Donegal township	996	737	2	17	2	-	-	-	238	-
Donora borough	2 968	1 908	130	567	150	48	66	87	12	-
Dunlevy borough	203	119	4	15	-	-	-	-	65	-
East Bethlehem township	1 210	885	116	37	91	6	-	-	75	-
Fredericktown-Millsboro CDP	500	409	12	21	23	-	-	-	35	-
East Finley township	550	403	-	-	-	-	-	-	147	-
East Washington borough	983	521	11	254	96	87	3	8	3	-
Eico borough	154	122	7	14	-	-	-	-	11	-
Ellsworth borough	528	257	162	16	9	2	34	-	48	-
Fallowfield township	1 878	1 754	3	21	5	5	-	7	72	5
Finleyville borough	274	125	25	65	40	14	5	-	-	-
Green Hills borough	10	10	-	-	-	-	-	-	-	-
Hanover township	1 124	887	8	30	6	-	-	-	193	-
Hopewell township	371	318	2	4	5	-	-	-	42	-
Houston borough	668	389	22	167	31	15	38	2	4	-
Independence township	697	573	7	33	12	-	-	-	72	-
Jefferson township	494	451	2	3	2	-	-	-	36	-
Long Branch borough	208	176	3	-	-	-	-	-	29	-
McDonald borough (part)	954	532	41	188	65	29	44	51	4	-
Marianna borough	262	214	31	9	2	-	-	-	6	-
Midway borough	431	332	8	57	12	-	-	-	22	-
Monongahela city	2 372	1 550	105	481	86	32	29	56	33	-
Morris township	454	362	2	17	-	-	-	-	73	-
Mount Pleasant township	1 348	1 171	31	45	-	-	-	-	101	-
New Eagle borough	1 068	673	41	75	13	12	-	-	254	-
North Bethlehem township	698	563	8	17	-	-	-	-	110	-
North Charleroi borough	706	487	4	99	23	18	-	75	-	-
North Franklin township	2 052	1 552	72	121	55	6	14	187	45	-
North Strabane township	4 156	3 162	755	78	54	7	-	-	100	-
Nottingham township	1 003	882	4	12	-	-	-	-	105	-
Peters township	6 221	5 519	538	80	56	13	7	-	8	-
McMurray CDP	1 636	1 573	53	-	10	-	-	-	-	-
Thompsonville CDP	1 256	1 063	126	35	19	6	7	-	-	-
Robinson township	902	638	7	26	-	4	-	-	227	-
Roscoe borough	426	313	24	35	3	-	-	-	44	-
Smith township	1 928	1 597	10	118	18	6	-	-	179	-
Somerset township	1 132	874	4	23	5	14	2	-	210	-
South Franklin township	1 448	1 053	17	8	-	26	-	-	344	-
South Strabane township	3 444	2 588	49	108	22	98	262	267	50	-
Speers borough	554	501	10	27	5	9	-	-	2	-
Stockdale borough	269	197	8	38	-	-	-	-	26	-
Twilight borough	110	97	-	2	-	-	-	-	11	-

Table 17. Units in Structure: 2000—Con.

[Data based on a sample (except Tables 65-68). For information on confidentiality protection, coverage, sampling error, and nonsampling error, see Appendix G. For location of definitions, see "How to Use This Census Report"]

State County County Subdivision Place	Total housing units	Units in structure									
		1 unit, detached	1 unit, attached	2 to 4 units	5 to 9 units	10 to 19 units	20 to 49 units	50 or more units	Mobile home	Boat, RV, van, etc.	
Washington County—Con.											
Union township	2 373	1 833	5	38	25	-	-	-	-	472	-
Gastonville CDP	1 283	929	5	22	25	-	-	-	-	302	-
Washington city	7 118	3 813	267	1 518	544	344	317	282	26	7	
West Alexander borough	121	85	5	21	-	-	-	-	10	-	
West Bethlehem township	618	512	8	7	8	-	-	-	83	-	
West Brownsville borough	527	438	27	38	4	-	-	-	20	-	
West Finley township	374	280	-	1	-	-	-	-	90	3	
West Middletown borough	68	57	6	2	-	-	-	-	3	-	
West Pike Run township	866	655	34	12	26	52	8	13	66	-	
Wayne County	30 593	23 985	392	1 580	250	69	103	152	3 603	459	
Berlin township	1 008	799	18	30	19	9	-	-	128	5	
Bethany borough	136	116	2	18	-	-	-	-	-	-	
Buckingham township	525	448	-	6	-	-	-	-	71	-	
Canaan township	369	283	5	17	-	-	-	-	64	-	
Cherry Ridge township	864	687	11	14	2	-	-	-	150	-	
Clinton township	1 060	805	-	80	2	-	-	-	162	11	
Damascus township	2 248	1 887	12	24	-	-	-	-	243	82	
Dreher township	931	750	5	78	-	-	-	-	98	-	
Dyberry township	568	484	6	14	6	-	-	-	58	-	
Hawley borough	673	370	21	134	26	-	32	71	19	-	
Honesdale borough	2 414	1 266	48	706	117	33	43	76	125	-	
Lake township	3 524	3 155	121	53	7	19	-	-	169	-	
Lebanon township	409	338	3	3	-	-	-	-	61	4	
Lehigh township	2 454	1 396	2	30	-	-	-	-	786	240	
Manchester township	755	531	2	4	15	2	-	2	124	75	
Mount Pleasant township	824	680	7	19	-	-	1	-	114	3	
Oregon township	352	294	2	7	-	-	-	-	47	2	
Palmyra township	576	511	-	10	-	-	-	-	55	-	
Paupack township	3 398	3 176	45	87	8	-	-	-	75	7	
Preston township	942	810	6	6	2	-	-	-	104	14	
Prompton borough	150	125	-	25	-	-	-	-	-	-	
Salem township	2 757	2 303	45	54	-	-	-	-	355	-	
Scott township	557	420	-	-	-	-	-	-	124	13	
South Canaan township	742	628	4	10	-	-	-	-	100	-	
Starrucca borough	141	120	3	-	-	-	-	-	18	-	
Sterling township	639	522	4	7	-	-	-	-	103	3	
Texas township	1 062	709	4	86	31	-	-	-	232	-	
Waymart borough	515	372	16	58	15	6	27	3	18	-	
Westmoreland County	161 058	119 786	5 461	12 024	3 790	2 655	2 517	2 497	12 282	46	
Adamsburg borough	96	62	7	18	4	-	-	-	5	-	
Allegheny township	3 194	2 732	28	16	60	-	-	15	343	-	
Arnold city	2 976	1 921	130	586	88	48	6	193	4	-	
Arona borough	171	144	-	6	-	-	-	-	21	-	
Avonmore borough	374	305	15	27	-	-	-	-	27	-	
Bell township	984	796	3	19	-	-	-	-	166	-	
Bolivar borough	227	194	-	7	-	-	-	-	26	-	
Cook township	1 186	932	-	12	-	-	-	-	233	9	
Delmont borough	1 139	753	42	96	66	68	87	-	27	-	
Derry borough	1 317	971	12	151	66	12	61	-	44	-	
Derry township	6 199	4 499	108	280	55	26	-	47	1 184	-	
McChesneytown-Loyalhanna CDP	1 540	1 272	42	83	9	-	-	-	134	-	
Donegal borough	79	60	-	11	-	-	-	-	8	-	
Donegal township	1 202	812	4	38	-	4	4	-	340	-	
East Huntingdon township	3 289	2 142	63	102	79	47	84	-	772	-	
East Vandergrift borough	376	340	-	36	-	-	-	-	-	-	
Export borough	526	315	31	134	15	-	23	-	8	-	
Fairfield township	1 141	883	9	12	-	-	-	-	232	5	
Greensburg city	7 738	4 238	368	1 360	432	616	373	349	2	-	
Hempfield township	16 752	13 053	496	521	284	228	267	350	1 553	-	
Grapeville CDP	263	212	-	19	-	-	-	-	32	-	
Hunker borough	137	115	-	-	-	-	-	-	22	-	
Hyde Park borough	233	190	7	26	-	-	-	-	10	-	
Irwin borough	2 277	1 121	120	301	232	185	281	19	18	-	
Jeannette city	5 198	3 587	390	782	139	59	76	116	49	-	
Latrobe city	4 258	2 905	96	591	177	131	70	181	107	-	
Laurel Mountain borough	111	109	-	-	-	-	-	-	2	-	
Ligonier borough	912	589	31	206	35	19	-	-	32	-	
Ligonier township	3 546	3 098	43	75	25	-	-	-	280	-	
Lower Burrell city	5 326	4 255	138	211	104	88	165	136	229	-	
Loyalhanna township	964	727	8	22	5	16	8	-	178	-	
Slickville CDP (part)	60	55	-	-	-	-	-	-	5	-	
Madison borough	218	190	6	8	-	-	-	-	11	3	
Manor borough	1 039	883	14	95	34	-	-	-	13	-	
Monessen city	4 468	3 643	132	305	143	60	38	147	-	-	
Mount Pleasant borough	2 218	1 492	133	312	61	51	111	37	21	-	
Mount Pleasant township	4 677	3 530	145	233	90	20	18	-	641	-	
Calumet-Norvelt CDP	740	600	21	48	-	-	-	-	71	-	
Municipality of Murrysville borough	7 376	6 188	542	163	36	52	51	10	334	-	
New Alexandria borough	272	213	2	35	8	-	-	-	14	-	
New Florence borough	358	251	27	42	2	-	-	-	36	-	
New Kensington city	7 309	4 639	314	1 198	464	216	110	351	17	-	
New Stanton borough	972	422	49	62	43	133	184	26	53	-	
North Belle Vernon borough	992	756	28	140	40	-	-	-	28	-	
North Huntingdon township	11 593	10 146	223	360	154	163	170	18	351	8	
North Irwin borough	393	298	6	61	24	-	-	-	4	-	
Oklahoma borough	390	344	3	9	13	-	4	2	15	-	
Penn borough	180	146	8	11	-	-	-	-	15	-	
Penn township	7 098	6 566	74	170	30	8	-	-	250	-	
Harrison City CDP	64	31	-	33	-	-	-	-	-	-	
Rostraver township	4 920	3 543	88	164	52	8	67	33	965	-	
Lynnwood-Pricedale CDP (part)	544	449	17	41	24	-	-	-	13	-	
St. Clair township	665	465	13	66	-	-	-	-	121	-	
Salem township	3 117	1 888	238	144	3	-	19	-	825	-	
Crabtree CDP (part)	130	48	61	21	-	-	-	-	-	-	
Slickville CDP (part)	115	57	8	28	-	-	-	-	22	-	
Scottdale borough	2 214	1 577	161	266	66	19	33	51	41	-	

Table 17. **Units in Structure: 2000**—Con.

[Data based on a sample (except Tables 65-68). For information on confidentiality protection, coverage, sampling error, and nonsampling error, see Appendix G. For location of definitions, see "How to Use This Census Report"]

State County County Subdivision Place	Total housing units	Units in structure								
		1 unit, detached	1 unit, attached	2 to 4 units	5 to 9 units	10 to 19 units	20 to 49 units	50 or more units	Mobile home	Boat, RV, van, etc.
Westmoreland County—Con.										
Seward borough	226	170	4	26	-	-	-	-	26	-
Sewickley township	2 668	1 844	80	283	35	-	5	6	410	5
Hermie CDP	388	210	49	105	6	-	-	6	12	-
Smithton borough	211	168	-	21	11	3	-	-	8	-
South Greensburg borough	1 129	824	79	154	13	-	10	36	13	-
South Huntingdon township	2 582	1 983	41	89	8	-	-	-	461	-
Southwest Greensburg borough	1 187	778	44	273	23	64	-	-	5	-
Sutersville borough	278	247	2	10	2	-	-	-	17	-
Trafford borough (part)	1 621	1 001	176	287	26	6	-	110	15	-
Unity township	8 341	6 165	494	336	244	109	156	8	818	11
Crabtree CDP (part)	47	28	11	8	-	-	-	-	-	-
Lawson Heights CDP	1 064	811	59	58	65	8	-	-	63	-
Upper Burrell township	914	723	8	17	11	3	30	-	122	-
Vandergrift borough	2 771	1 897	60	542	59	59	6	115	33	-
Washington township	2 961	2 290	16	58	41	-	-	-	556	-
West Leechburg borough	573	506	8	37	6	-	-	-	16	-
West Newton borough	1 410	1 008	28	155	21	22	-	141	35	-
Youngstown borough	188	141	5	16	6	4	-	-	16	-
Youngwood borough	1 601	1 013	61	230	155	83	-	-	54	5
Wyoming County										
Braintrim township	12 713	9 126	172	841	250	92	14	9	2 142	67
Clinton township	273	148	3	18	2	-	-	-	81	21
Eaton township	496	382	4	21	10	21	-	-	58	-
Exeter township	842	578	27	30	-	-	-	-	190	17
Factoryville borough	399	290	2	26	-	18	-	-	50	13
Falls township	363	257	2	79	14	-	-	2	9	-
Forkston township	767	593	9	36	8	5	-	-	116	-
Laceysville borough	330	238	9	14	-	-	-	-	69	-
Lemon township	180	109	7	45	6	-	-	-	13	-
Mehoopany township	621	488	8	20	-	-	-	-	105	-
Meshoppen borough	420	333	-	20	16	-	-	-	49	2
Meshoppen township	209	138	-	56	-	-	-	-	9	6
Monroe township	455	267	5	24	16	6	-	-	133	4
Nicholson borough	785	519	-	24	8	-	3	-	231	-
Nicholson township	303	224	8	38	10	-	2	-	21	-
North Branch township	649	435	4	25	5	-	-	-	180	-
Northmoreland township	110	87	-	2	-	-	-	-	21	-
Noxen township	600	493	6	2	-	-	-	-	95	4
Overfield township	419	285	7	25	-	-	-	-	102	-
Tunkhannock borough	852	694	10	39	16	3	-	-	90	-
Tunkhannock township	888	542	30	183	85	32	12	4	-	-
Washington township	1 822	1 361	12	86	26	5	-	-	332	-
Windham township	525	377	14	28	28	2	-	-	76	-
York County	156 720	99 098	22 076	13 670	4 941	2 951	1 279	2 193	10 446	66
Carroll township	1 733	1 528	46	77	-	-	-	-	82	-
Chanceford township	2 257	1 864	24	10	-	-	11	-	339	9
Codus township	1 398	1 223	33	18	8	6	-	-	110	-
Conewago township	2 113	1 455	23	54	16	-	-	-	565	-
Cross Roads borough	184	157	17	3	-	-	-	-	7	-
Dallastown borough	1 707	749	408	169	240	56	24	26	35	-
Delta borough	321	189	37	70	19	-	-	-	6	-
Dillsburg borough	936	486	72	92	90	24	48	8	116	-
Dover borough	789	452	49	75	120	77	3	13	-	-
Dover township	7 218	4 843	801	209	156	89	-	9	1 111	-
Weigelstown CDP	4 105	2 588	349	133	156	81	-	9	789	-
East Hopewell township	801	704	14	14	-	-	-	-	69	-
East Manchester township	1 976	1 550	85	60	-	-	-	-	281	-
East Prospect borough	299	209	31	42	10	-	-	-	7	-
Fairview township	5 788	4 426	290	285	85	10	26	71	595	-
Fawn township	997	850	7	27	-	-	-	-	113	-
Fawn Grove borough	198	158	11	12	-	15	-	-	2	-
Felton borough	179	150	7	8	-	-	-	-	14	-
Franklin township	1 746	1 081	189	83	42	30	-	-	321	-
Franklintown borough	245	86	59	59	8	20	-	-	13	-
Glen Rock borough	753	459	112	82	55	45	-	-	-	-
Goldsboro borough	376	287	49	23	3	-	-	-	14	-
Hallam borough	713	404	132	118	41	-	-	-	18	-
Hanover borough	6 982	3 348	1 130	1 577	385	276	199	34	33	-
Heidelberg township	1 104	994	14	24	10	4	-	-	58	-
Hellam township	2 527	1 844	60	79	207	7	10	-	320	-
Hopewell township	1 844	1 591	20	27	-	-	-	-	206	-
Jackson township	2 369	1 858	44	57	-	-	-	-	410	-
Jacobus borough	495	440	16	32	-	-	-	-	7	-
Jefferson borough	254	221	8	18	2	-	-	-	5	-
Lewisberry borough	150	96	14	30	6	-	-	-	4	-
Loganville borough	385	296	6	52	17	-	-	-	14	-
Lower Chanceford township	1 169	965	15	23	-	-	-	-	166	-
Susquehanna Trails CDP (part)	-	-	-	-	-	-	-	-	-	-
Lower Windsor township	3 034	2 185	88	100	19	-	-	-	620	22
Manchester borough	1 070	581	96	96	96	84	31	11	75	-
Manchester township	5 122	3 727	1 037	108	161	22	10	21	36	-
Emigsville CDP	1 060	817	91	51	84	6	-	11	-	-
Manheim township	1 119	1 037	23	4	-	-	-	-	55	-
Monaghan township	881	764	19	39	-	-	-	-	59	-
Mount Wolf borough	568	371	104	61	21	11	-	-	-	-
Newberry township	5 677	3 354	666	91	35	-	7	-	1 514	10
Valley Green CDP	1 343	706	603	18	-	-	-	-	16	-
New Freedom borough	1 330	1 134	136	20	40	-	-	-	-	-
New Salem borough	271	228	13	19	-	-	-	-	9	2
North Codorus township	2 981	2 521	51	44	100	-	-	-	265	-
North Hopewell township	988	804	19	-	-	-	-	-	165	-
North York borough	778	131	407	228	9	3	-	-	-	-
Paradise township	1 359	1 111	35	20	-	-	3	-	190	-
Peach Bottom township	1 852	1 607	52	70	-	-	-	-	117	6
Susquehanna Trails CDP (part)	818	787	12	11	-	-	-	-	8	-
Penn township	5 643	3 996	926	453	66	-	25	-	177	-

Table 17. **Units in Structure: 2000**—Con.

[Data based on a sample (except Tables 65-68). For information on confidentiality protection, coverage, sampling error, and nonsampling error, see Appendix G. For location of definitions, see "How to Use This Census Report"]

State County County Subdivision Place	Total housing units	Units in structure								
		1 unit, detached	1 unit, attached	2 to 4 units	5 to 9 units	10 to 19 units	20 to 49 units	50 or more units	Mobile home	Boat, RV, van, etc.
York County—Con.										
Penn township—Con.										
Parkville CDP	2 760	1 500	731	293	56	-	25	-	155	-
Pennville CDP	693	462	121	110	-	-	-	-	-	-
Railroad borough	116	60	21	20	10	-	3	-	2	-
Red Lion borough	2 729	1 064	831	397	277	71	52	-	37	-
Seven Valleys borough	212	134	42	34	-	-	-	-	2	-
Shrewsbury borough	1 369	1 103	50	92	27	21	22	54	-	-
Shrewsbury township	2 214	1 893	177	27	-	-	-	-	117	-
Springettsbury township	9 451	6 637	688	429	392	813	139	319	34	-
East York CDP (part)	3 810	2 581	335	86	120	417	106	165	-	-
Springetts Manor-Yorklyn CDP	1 177	543	43	155	72	224	15	100	25	-
Stonybrook-Wilshire CDP (part)	1 695	1 366	52	51	50	117	18	41	-	-
Springfield township	1 503	1 284	13	70	16	-	-	-	120	-
Spring Garden township	4 375	3 300	753	251	23	8	25	-	15	-
Grantley CDP	853	562	214	31	15	8	17	-	6	-
Valley View CDP	1 249	1 122	61	66	-	-	-	-	-	-
Spring Grove borough	843	474	114	128	46	64	12	-	5	-
Stewartstown borough	716	479	112	90	28	-	-	-	7	-
Warrington township	1 764	1 365	30	67	7	-	-	-	295	-
Washington township	942	798	4	4	-	-	-	-	136	-
Wellsville borough	125	93	13	13	6	-	-	-	-	-
West Manchester township	7 419	4 948	901	360	373	107	197	340	193	-
Shiloh CDP	4 273	2 834	493	152	328	77	77	279	33	-
West Manheim township	1 745	1 548	72	62	9	-	-	-	54	-
West York borough	2 010	530	791	506	40	-	40	97	6	-
Windsor borough	525	291	113	54	38	12	-	-	17	-
Windsor township	5 084	4 184	318	112	30	-	-	-	440	-
Stonybrook-Wilshire CDP (part)	456	363	-	-	-	-	-	-	93	-
Winterstown borough	214	147	26	10	-	-	-	-	31	-
Wrightsville borough	1 020	482	290	182	31	-	-	-	35	-
Yoe borough	456	196	55	64	87	42	5	3	4	-
York city	18 532	3 441	7 961	5 001	720	315	221	810	46	17
York township	10 258	5 962	1 063	793	679	715	166	377	503	-
East York CDP (part)	16	8	8	-	-	-	-	-	-	-
Spry CDP	2 233	1 247	202	360	10	150	5	16	243	-
Tyler Run-Queens Gate CDP	1 576	587	190	80	215	270	123	111	-	-
Yorkana borough	96	68	5	14	3	-	-	-	6	-
York Haven borough	323	103	138	28	32	4	-	-	18	-

Table 18. Units in Structure: 2000

[Data based on a sample (except Tables 65-68). For information on confidentiality protection, coverage, sampling error, and nonsampling error, see Appendix G. For location of definitions, see "How to Use This Census Report"]

State County Place and County Subdivision	Total housing units	Units in structure								
		1 unit, detached	1 unit, attached	2 to 4 units	5 to 9 units	10 to 19 units	20 to 49 units	50 or more units	Mobile home	Boat, RV, van, etc.
The State	5 249 750	2 935 248	940 396	515 543	179 909	131 691	98 677	185 037	258 551	4 698
COUNTY										
Adams County	35 831	25 867	2 407	2 941	785	305	340	60	3 100	26
Allegheny County	583 646	361 753	52 127	64 647	28 391	24 200	16 840	31 203	4 401	84
Armstrong County	32 387	24 173	920	1 908	442	148	217	414	3 948	217
Beaver County	77 765	56 933	2 600	7 220	2 758	1 293	1 355	1 195	4 382	29
Bedford County	23 529	17 110	278	1 166	228	382	86	109	3 936	234
Berks County	150 222	81 581	34 822	14 400	4 893	3 350	2 010	3 436	5 650	80
Blair County	55 061	38 600	2 005	5 722	1 850	963	553	1 409	3 933	26
Bradford County	28 664	19 400	283	2 320	366	162	175	477	5 365	116
Bucks County	225 498	144 555	31 382	11 715	8 256	9 805	6 278	7 713	5 723	71
Butler County	69 868	48 393	2 710	4 605	1 625	1 604	634	1 497	8 760	40
Cambria County	65 796	46 892	4 407	6 402	1 797	783	770	1 281	3 437	27
Cameron County	4 592	3 234	37	328	70	5	38	76	764	40
Carbon County	30 492	19 140	6 328	2 164	428	297	228	304	1 594	9
Centre County	53 161	30 157	2 862	3 932	2 647	2 978	3 164	3 394	3 989	38
Chester County	163 773	101 669	27 258	8 677	5 919	6 768	4 896	3 463	5 030	93
Clarion County	19 426	13 754	128	1 056	519	183	183	343	3 115	145
Clearfield County	37 855	28 184	515	2 407	653	263	292	404	5 055	82
Clinton County	18 166	12 567	759	1 447	631	164	270	165	2 078	85
Columbia County	27 733	18 537	1 407	3 023	719	305	235	190	3 294	23
Crawford County	42 416	29 404	486	3 472	990	526	319	320	6 769	130
Cumberland County	86 951	53 203	11 054	7 072	4 089	2 922	1 195	1 258	6 126	32
Dauphin County	111 133	54 748	22 613	11 159	6 612	5 270	2 284	4 488	3 917	42
Delaware County	216 978	95 708	68 189	20 570	6 247	7 684	7 531	10 341	669	39
Elk County	18 115	14 298	98	1 467	212	37	101	230	1 637	35
Erie County	114 322	73 551	3 217	17 768	4 422	2 382	1 855	3 359	7 724	44
Fayette County	66 490	44 875	3 488	5 352	2 035	656	533	967	8 354	230
Forest County	8 701	6 794	22	32	9	33	55	2	1 665	89
Franklin County	53 803	36 177	4 635	4 845	1 496	655	244	482	5 268	1
Fulton County	6 790	4 850	68	217	75	80	-	2	1 482	16
Greene County	16 678	11 304	545	868	306	221	235	110	3 067	22
Huntingdon County	21 058	15 467	367	1 289	335	72	33	306	3 063	126
Indiana County	37 250	24 932	868	2 674	1 219	1 064	573	450	5 438	32
Jefferson County	22 104	16 792	270	1 455	347	149	180	350	2 496	65
Juniata County	10 031	7 428	395	370	203	108	69	58	1 337	63
Lackawanna County	95 362	57 277	3 930	23 154	3 895	1 323	801	2 243	2 699	40
Lancaster County	179 990	100 952	34 044	16 704	8 559	4 515	1 968	4 711	8 502	35
Lawrence County	39 635	29 737	841	3 060	1 120	398	332	789	3 330	28
Lebanon County	49 320	28 234	9 137	5 241	1 691	780	524	773	2 900	40
Lehigh County	128 910	61 617	31 108	12 782	6 352	6 615	2 469	4 769	3 183	15
Luzerne County	144 686	88 403	17 468	20 683	4 425	2 067	1 557	4 159	5 855	69
Lycoming County	52 464	34 683	3 263	5 731	2 160	1 177	470	778	4 112	90
McKean County	21 644	16 250	177	1 856	349	139	276	321	2 215	61
Mercer County	49 859	36 684	829	3 739	1 668	922	540	744	4 721	12
Mifflin County	20 745	13 619	1 962	1 816	550	132	171	201	2 196	98
Monroe County	67 581	55 666	2 907	3 743	1 147	426	293	314	3 045	40
Montgomery County	297 434	166 543	55 745	23 107	9 641	11 613	8 380	19 687	2 627	91
Montour County	7 627	4 993	733	791	214	42	42	124	683	5
Northampton County	106 710	62 018	20 866	10 824	3 791	2 105	1 366	2 317	3 403	20
Northumberland County	43 164	23 102	10 960	3 987	983	392	446	1 037	2 226	31
Perry County	18 941	13 628	808	885	596	53	196	8	2 733	34
Philadelphia County	661 958	53 331	398 114	99 223	24 913	14 224	18 196	52 952	5 087	138
Pike County	34 681	27 986	697	647	124	40	36	25	8 688	38
Potter County	12 159	9 268	69	528	79	84	77	-	2 007	47
Schuylkill County	67 806	34 922	20 599	5 502	1 688	600	547	969	2 943	36
Snyder County	14 890	11 023	685	1 002	289	86	82	170	1 487	66
Somerset County	37 163	25 838	1 849	2 466	1 000	406	266	279	4 981	78
Sullivan County	6 017	4 837	40	166	82	9	8	35	765	75
Susquehanna County	21 829	16 057	252	1 519	226	10	107	234	3 352	72
Tioga County	19 893	13 902	171	1 334	141	103	142	314	3 686	100
Union County	14 684	10 347	715	1 229	360	222	114	215	1 446	36
Venango County	26 904	19 917	259	2 079	479	250	266	371	3 221	62
Warren County	23 058	16 719	274	1 860	377	141	147	307	3 078	155
Washington County	87 267	63 670	4 243	7 080	2 205	1 233	1 174	1 484	6 161	17
Wayne County	30 593	23 985	392	1 580	250	69	103	152	3 603	459
Westmoreland County	161 058	119 786	5 461	12 024	3 790	2 655	2 517	2 497	12 282	46
Wyoming County	12 713	9 126	172	841	250	92	14	9	2 142	67
York County	156 720	99 098	22 076	13 670	4 941	2 951	1 279	2 193	10 446	66
PLACE AND COUNTY SUBDIVISION										
Aaronsburg CDP, Centre County	220	188	11	9	-	-	-	-	12	-
Abbott township, Potter County	455	394	2	2	-	-	-	-	57	-
Abbotstown borough, Adams County	338	237	39	9	13	-	-	-	40	-
Abington township, Lackawanna County	626	600	14	12	-	-	-	-	-	-
Abington township, Montgomery County	22 367	15 876	1 772	1 425	483	782	352	1 652	25	-
Adams township, Butler County	2 544	1 919	171	77	61	43	-	-	273	-
Adams township, Cambria County	2 642	1 963	223	156	47	42	-	-	211	-
Adams township, Snyder County	385	301	6	13	2	-	-	2	61	-
Adamsburg borough, Westmoreland County	96	62	7	18	4	-	-	-	5	-
Adamstown borough	533	313	118	80	22	-	-	-	-	-
Berks County (part)	1	1	-	-	-	-	-	-	-	-
Lancaster County (part)	532	312	118	80	22	-	-	-	-	-
Adamsville CDP, Crawford County	62	51	5	4	-	-	-	-	2	-
Addison borough, Somerset County	100	76	3	2	9	-	-	-	10	-
Addison township, Somerset County	952	734	11	13	-	-	-	-	184	10
Akron borough, Lancaster County	1 687	908	329	151	79	141	37	-	42	-
Alba borough, Bradford County	75	59	-	5	-	-	-	-	11	-
Albany township, Berks County	686	585	26	33	3	-	-	-	37	2

Table 18. Units in Structure: 2000—Con.

[Data based on a sample (except Tables 65-68). For information on confidentiality protection, coverage, sampling error, and nonsampling error, see Appendix G. For location of definitions, see "How to Use This Census Report"]

State County Place and County Subdivision	Total housing units	Units in structure									
		1 unit, detached	1 unit, attached	2 to 4 units	5 to 9 units	10 to 19 units	20 to 49 units	50 or more units	Mobile home	Boat, RV, van, etc.	
PLACE AND COUNTY SUBDIVISION—Con.											
Albany township, Bradford County	492	366	-	4	-	-	-	-	-	119	3
Albion borough, Erie County	695	444	16	88	20	-	11	64	52	-	-
Alburtis borough, Lehigh County	806	308	437	35	4	22	-	-	-	-	-
Aldan borough, Delaware County	1 817	1 048	324	386	12	19	28	-	-	-	-
Aleppo township, Allegheny County	503	252	237	2	10	2	-	-	-	-	-
Aleppo township, Greene County	280	210	-	-	-	-	-	-	-	70	-
Alexandria borough, Huntingdon County	153	113	3	30	3	-	-	-	-	4	-
Aliquippa city, Beaver County	5 855	3 704	613	706	351	62	188	165	66	-	-
Allegheny township, Potter County	251	198	-	2	-	-	-	-	-	43	8
Allegheny township, Blair County	2 851	1 603	48	135	68	40	53	21	883	-	-
Allegheny township, Butler County	369	242	4	-	-	-	-	-	120	-	3
Allegheny township, Cambria County	580	509	5	21	3	-	-	-	42	-	-
Allegheny township, Somerset County	416	290	-	3	-	-	-	-	92	-	31
Allegheny township, Venango County	181	156	-	-	-	-	-	-	25	-	-
Allegheny township, Westmoreland County	3 194	2 732	28	16	60	-	-	15	343	-	-
Allen township, Northampton County	1 030	816	51	14	2	-	-	-	147	-	-
Allenport borough, Washington County	281	242	5	9	-	-	-	-	25	-	-
Allentown city, Lehigh County	45 960	10 461	17 383	8 082	3 099	3 284	1 037	2 493	121	-	-
Allison township, Clinton County	85	80	-	3	-	-	-	-	2	-	-
Almedia CDP, Columbia County	463	372	4	5	-	-	-	-	82	-	-
Alsace township, Berks County	1 503	1 354	24	25	-	-	-	-	100	-	-
Altamont CDP, Schuylkill County	335	168	134	12	-	-	-	-	21	-	-
Altoona city, Blair County	21 682	15 028	941	3 090	866	469	265	996	27	-	-
Ambler borough, Montgomery County	2 605	973	737	480	102	128	144	41	-	-	-
Ambridge borough, Beaver County	4 099	2 160	193	1 092	310	151	81	106	6	-	-
Amity township, Berks County	3 353	2 574	178	78	110	136	71	11	186	-	9
Amity township, Erie County	408	322	-	2	-	-	-	-	84	-	-
Amity Gardens CDP, Berks County	1 295	924	51	9	76	136	71	11	8	-	9
Amwell township, Washington County	1 566	1 212	16	32	26	-	-	-	280	-	-
Ancient Oaks CDP, Lehigh County	1 110	894	150	-	24	42	-	-	-	-	-
Annin township, McKean County	392	264	1	8	-	-	-	2	117	-	-
Annville township, Lebanon County	1 556	771	365	295	45	28	6	-	46	-	-
Annville CDP, Lebanon County	1 556	771	365	295	45	28	6	-	46	-	-
Anthony township, Lycoming County	319	283	2	4	-	-	-	-	30	-	-
Anthony township, Montour County	514	452	-	12	-	-	-	-	50	-	-
Antis township, Blair County	2 661	1 999	43	163	30	26	40	9	351	-	-
Antrim township, Franklin County	4 598	3 584	260	190	61	24	-	-	479	-	-
Apolacon township, Susquehanna County	270	166	-	-	-	-	-	-	104	-	-
Apollo borough, Armstrong County	856	559	11	193	6	13	4	60	10	-	-
Applewold borough, Armstrong County	169	116	4	31	18	-	-	-	-	-	-
Ararat township, Susquehanna County	449	344	5	4	-	-	-	-	85	-	11
Archbald borough, Lackawanna County	2 594	1 955	122	445	32	18	-	-	22	-	-
Ardmore CDP	5 709	1 798	1 922	646	218	191	333	601	-	-	-
Delaware County (part)	2 099	861	1 046	166	26	-	-	-	-	-	-
Montgomery County (part)	3 610	937	876	480	192	191	333	601	-	-	-
Arendtsville borough, Adams County	346	243	5	49	39	7	-	-	3	-	-
Aristes CDP, Columbia County	117	66	31	4	-	-	-	-	16	-	-
Arlington Heights CDP, Monroe County	2 131	1 741	132	129	34	-	-	-	95	-	-
Armagh borough, Indiana County	62	48	2	5	-	-	-	-	7	-	-
Armagh township, Mifflin County	1 956	1 400	83	110	34	-	-	-	313	-	16
Armenia township, Bradford County	161	110	6	-	-	-	-	-	45	-	-
Armstrong township, Indiana County	1 233	791	7	16	-	-	-	4	415	-	-
Armstrong township, Lycoming County	337	283	-	2	2	-	-	-	50	-	-
Arnold city, Westmoreland County	2 976	1 921	130	586	88	48	6	193	4	-	-
Arona borough, Westmoreland County	171	144	-	6	-	-	-	-	21	-	-
Ashland township, Clarion County	434	372	4	-	-	-	-	-	54	-	4
Ashland borough	1 724	399	848	253	82	26	47	40	29	-	-
Columbia County (part)	-	-	-	-	-	-	-	-	-	-	-
Schuylkill County (part)	1 724	399	848	253	82	26	47	40	29	-	-
Ashley borough, Luzerne County	1 386	701	199	253	13	11	-	6	203	-	-
Ashville borough, Cambria County	117	86	6	8	7	-	-	-	10	-	-
Aspinwall borough, Allegheny County	1 584	731	145	449	149	97	6	7	-	-	-
Aston township, Delaware County	5 978	4 191	796	271	88	196	11	60	365	-	-
Asylum township, Bradford County	501	373	-	2	-	-	-	-	121	-	5
Atglen borough, Chester County	429	258	61	50	57	-	3	-	-	-	-
Athens borough, Bradford County	1 500	969	15	219	50	26	5	216	-	-	-
Athens township, Bradford County	2 189	1 357	15	66	19	21	-	-	711	-	-
Athens township, Crawford County	328	239	2	7	-	-	-	-	74	-	6
Atlantic CDP, Crawford County	11	7	-	-	-	-	-	-	4	-	-
Atwood borough, Armstrong County	43	39	-	-	-	-	-	-	4	-	-
Auburn borough, Schuylkill County	338	220	62	21	9	-	-	-	26	-	-
Auburn township, Susquehanna County	871	664	9	20	-	-	-	-	175	-	3
Audubon CDP, Montgomery County	2 482	1 790	26	84	117	206	174	79	6	-	-
Austin borough, Potter County	282	211	-	10	-	-	-	-	61	-	-
Avalon borough, Allegheny County	2 845	1 096	91	686	137	103	241	481	10	-	-
Avis borough, Clinton County	652	495	10	63	42	-	18	-	24	-	-
Avoca borough, Luzerne County	1 267	907	86	165	30	17	-	-	62	-	-
Avon CDP, Lebanon County	889	593	196	78	22	-	-	-	-	-	-
Avondale borough, Chester County	350	217	16	48	15	10	36	2	6	-	-
Avonia CDP, Erie County	514	498	6	-	4	-	-	-	6	-	-
Avonmore borough, Westmoreland County	374	305	15	27	-	-	-	-	27	-	-
Ayr township, Fulton County	911	642	10	20	13	55	-	-	171	-	-
Back Mountain CDP, Luzerne County	9 997	8 139	191	426	50	80	193	851	13	-	-
Baden borough, Beaver County	1 986	1 351	63	165	186	95	100	12	14	-	-
Baidland CDP, Washington County	649	593	7	8	-	-	-	-	41	-	-
Bald Eagle township, Clinton County	874	601	10	17	-	21	-	-	220	-	5
Baldwin borough, Allegheny County	8 883	6 780	407	142	743	212	461	94	44	-	-
Baldwin township, Allegheny County	880	836	39	-	-	5	-	-	-	-	-

Table 18. **Units in Structure: 2000**—Con.

[Data based on a sample (except Tables 65-68). For information on confidentiality protection, coverage, sampling error, and nonsampling error, see Appendix G. For location of definitions, see "How to Use This Census Report"]

State County Place and County Subdivision	Total housing units	Units in structure								
		1 unit, detached	1 unit, attached	2 to 4 units	5 to 9 units	10 to 19 units	20 to 49 units	50 or more units	Mobile home	Boat, RV, van, etc.
PLACE AND COUNTY SUBDIVISION—Con.										
Bally borough, Berks County	426	289	74	55	4	-	-	-	4	-
Bangor borough, Northampton County	2 249	1 096	423	435	105	-	95	87	8	-
Banks township, Carbon County	623	292	276	34	-	-	-	-	21	-
Banks township, Indiana County	457	347	-	2	-	2	-	-	106	-
Barkeyville borough, Venango County	109	79	3	2	-	-	-	-	25	-
Barnett township, Forest County	778	620	-	-	-	-	-	-	154	4
Barnett township, Jefferson County	426	312	-	4	7	-	-	-	99	4
Barr township, Cambria County	803	719	6	8	5	-	-	-	65	-
Barree township, Huntingdon County	251	207	-	2	-	-	-	-	38	4
Barrett township, Monroe County	2 164	1 851	113	124	28	-	-	-	48	-
Barry township, Schuylkill County	451	386	4	-	-	-	-	-	61	-
Bart township, Lancaster County	840	631	115	53	-	-	-	-	41	-
Bastress township, Lycoming County	205	190	-	3	-	-	-	-	9	3
Bath borough, Northampton County	1 126	460	325	145	49	65	78	-	4	-
Beale township, Juniata County	334	263	-	5	2	-	-	-	57	7
Beallsville borough, Washington County	211	174	3	-	-	-	-	-	34	-
Bear Creek township, Luzerne County	1 216	1 141	11	16	-	-	-	-	48	-
Bear Creek Village borough, Luzerne County	135	132	-	3	-	-	-	-	-	-
Bear Lake borough, Warren County	72	66	-	-	-	-	-	-	6	-
Beaver borough, Beaver County	2 297	1 457	64	397	126	78	48	121	6	-
Beaver township, Clarion County	797	596	2	46	3	-	2	-	142	6
Beaver township, Columbia County	442	379	2	-	-	-	-	-	61	-
Beaver township, Crawford County	376	236	-	1	-	-	-	-	132	7
Beaver township, Jefferson County	233	194	4	1	-	-	-	-	32	2
Beaver township, Snyder County	208	180	-	2	-	-	-	-	26	-
Beaverdale-Lloydell CDP, Cambria County	556	431	55	46	-	-	-	-	24	-
Beaver Falls city, Beaver County	4 380	2 579	162	896	305	40	206	173	19	-
Beaver Meadows borough, Carbon County	458	196	184	74	2	-	-	-	2	-
Beaver Springs CDP, Snyder County	283	213	9	37	-	-	-	-	24	-
Beavertown borough, Snyder County	394	297	6	57	9	-	-	-	25	-
Beccaria township, Clearfield County	879	655	7	2	-	-	-	-	209	6
Bechtelsville borough, Berks County	364	223	94	24	18	3	-	-	2	-
Bedford borough, Bedford County	1 640	912	38	399	112	31	45	98	5	-
Bedford township, Bedford County	2 403	1 922	6	64	15	19	-	-	377	-
Bedminster township, Bucks County	1 868	1 413	188	139	16	37	-	-	69	6
Beech Creek borough, Clinton County	313	237	2	27	27	-	2	-	18	-
Beech Creek township, Clinton County	655	542	2	11	-	-	-	-	99	1
Belfast township, Fulton County	599	462	5	-	-	-	-	-	130	2
Belfast CDP, Northampton County	517	379	21	29	8	-	-	-	80	-
Bell township, Clearfield County	447	362	4	-	-	-	-	-	76	5
Bell township, Jefferson County	874	768	10	14	-	-	-	-	82	-
Bell township, Westmoreland County	984	796	3	19	-	-	-	-	166	-
Bell Acres borough, Allegheny County	540	526	-	14	-	-	-	-	-	-
Bellefonte borough, Centre County	2 953	1 496	251	582	295	173	147	-	9	-
Belle Vernon borough, Fayette County	720	371	36	82	131	-	-	73	27	-
Belleville CDP, Mifflin County	601	485	-	62	6	2	-	-	18	-
Bellevue borough, Allegheny County	4 770	1 586	260	1 380	428	290	493	320	13	-
Bellwood borough, Blair County	822	620	34	118	32	7	11	-	-	-
Belmont CDP, Cambria County	1 347	990	26	256	-	10	65	-	-	-
Ben Avon borough, Allegheny County	825	559	31	203	29	3	-	-	-	-
Ben Avon Heights borough, Allegheny County	141	139	2	-	-	-	-	-	-	-
Bendersville borough, Adams County	223	158	12	39	4	1	-	-	9	-
Bendersville Station-Aspers CDP, Adams County	115	83	-	21	3	-	-	-	8	-
Benezette township, Elk County	870	713	1	5	-	-	-	-	146	5
Benner township, Centre County	1 386	865	19	21	-	-	-	-	481	-
Bensalem township, Bucks County	23 535	9 812	3 733	1 676	1 872	1 915	1 722	1 846	940	19
Benson borough, Somerset County	82	71	4	1	-	-	-	-	6	-
Bentleyville borough, Washington County	1 132	770	18	79	35	15	8	120	87	-
Benton borough, Columbia County	436	238	21	91	14	19	-	-	53	-
Benton township, Columbia County	547	453	3	11	-	-	-	-	80	-
Benton township, Lackawanna County	1 035	853	8	20	-	-	-	-	147	7
Berlin borough, Somerset County	927	519	8	131	44	49	31	-	145	-
Berlin township, Wayne County	1 008	799	18	30	19	9	-	-	128	5
Bern township, Berks County	1 964	1 832	28	64	11	-	-	-	29	-
Bernville borough, Berks County	381	207	90	53	23	-	-	-	8	-
Berrysburg borough, Dauphin County	147	114	14	11	2	-	-	-	6	-
Berwick township, Adams County	716	511	15	8	-	-	-	-	182	-
Berwick borough, Columbia County	4 988	2 892	364	1 214	147	38	24	45	264	-
Bessemer borough, Lawrence County	495	414	16	42	9	-	-	-	14	-
Bethany borough, Wayne County	136	116	2	18	-	-	-	-	-	-
Bethel township, Armstrong County	661	550	1	8	2	-	2	-	86	12
Bethel township, Berks County	1 551	1 300	32	60	22	6	-	7	124	-
Bethel township, Delaware County	2 017	1 741	206	29	-	-	-	-	41	-
Bethel township, Fulton County	644	460	3	13	-	-	-	2	166	-
Bethel township, Lebanon County	1 710	1 241	42	126	18	7	-	-	276	-
Bethel Park borough, Allegheny County	13 871	10 743	592	256	246	589	422	1 023	-	-
Bethlehem city	29 631	11 082	9 117	4 141	2 163	1 308	430	1 335	55	-
Lehigh County (part)	8 542	3 445	2 204	1 022	720	571	141	434	5	-
Northampton County (part)	21 089	7 637	6 913	3 119	1 443	737	289	901	50	-
Bethlehem township, Northampton County	7 831	5 871	928	333	163	180	60	110	186	-
Beurys Lake CDP, Schuylkill County	122	110	-	-	-	-	-	-	12	-
Big Beaver borough, Beaver County	905	745	6	14	-	-	2	2	131	5
Bigler township, Clearfield County	642	561	-	16	1	-	-	-	64	-
Biglerville borough, Adams County	454	305	30	85	12	19	-	-	3	-
Big Run borough, Jefferson County	307	242	-	19	9	-	-	-	37	-
Bingham township, Potter County	306	228	3	2	-	-	-	-	71	2
Birdsboro borough, Berks County	1 927	1 033	608	170	71	31	8	-	6	-
Birmingham township, Chester County	1 413	1 184	229	-	-	-	-	-	-	-
Birmingham borough, Huntingdon County	45	39	-	4	-	-	-	-	2	-

Table 18. **Units in Structure: 2000**—Con.

[Data based on a sample (except Tables 65-68). For information on confidentiality protection, coverage, sampling error, and nonsampling error, see Appendix G. For location of definitions, see "How to Use This Census Report"]

State County Place and County Subdivision	Total housing units	Units in structure									
		1 unit, detached	1 unit, attached	2 to 4 units	5 to 9 units	10 to 19 units	20 to 49 units	50 or more units	Mobile home	Boat, RV, van, etc.	
PLACE AND COUNTY SUBDIVISION—Con.											
Black township, Somerset County	390	305	2	5	-	-	-	-	-	78	-
Black Creek township, Luzerne County	965	764	88	39	-	-	-	-	-	74	-
Blacklick township, Cambria County	898	684	33	21	9	-	-	-	-	151	-
Black Lick CDP, Indiana County	595	374	-	39	16	7	8	-	-	151	-
Black Lick township, Indiana County	540	426	8	11	-	-	-	-	-	95	-
Blain borough, Perry County	102	87	6	9	-	-	-	-	-	-	-
Blaine township, Washington County	223	175	-	-	-	-	-	-	-	48	-
Blair township, Blair County	1 834	1 396	130	69	13	-	-	-	-	218	8
Blairsville borough, Indiana County	1 830	1 214	65	308	63	60	8	67	37	8	8
Blakely borough, Lackawanna County	3 010	2 172	87	569	27	8	24	97	26	-	-
Blanchard CDP, Centre County	285	204	3	12	-	-	-	-	66	-	-
Blawnox borough, Allegheny County	925	341	209	97	81	63	42	92	-	-	-
Bloom township, Clearfield County	216	185	2	-	-	-	-	-	29	-	-
Bloomfield township, Bedford County	358	315	4	5	-	-	-	-	34	-	-
Bloomfield township, Crawford County	1 473	1 206	6	22	5	-	-	-	226	8	-
Bloomfield borough, Perry County	425	273	63	74	15	-	-	-	-	-	-
Blooming Grove township, Pike County	3 273	3 151	24	5	-	-	-	-	90	3	-
Blooming Valley borough, Crawford County	155	142	-	9	-	-	-	-	4	-	-
Bloomsburg town, Columbia County	4 403	1 759	584	1 111	402	186	169	67	125	-	-
Bloss township, Tioga County	197	140	-	2	-	-	-	-	53	2	-
Blossburg borough, Tioga County	692	494	6	105	24	25	18	3	17	-	-
Blue Bell CDP, Montgomery County	2 555	1 543	715	83	35	74	57	39	9	-	-
Blythe township, Schuylkill County	420	196	189	13	2	-	-	-	20	-	-
Boalsburg CDP, Centre County	1 402	1 115	79	119	31	20	-	12	26	-	-
Boggs township, Armstrong County	487	329	5	5	-	-	-	-	100	48	-
Boggs township, Centre County	1 165	803	9	25	23	36	-	-	269	-	-
Boggs township, Clearfield County	793	587	4	11	-	-	-	-	189	2	-
Boiling Springs CDP, Cumberland County	1 054	873	53	78	41	-	-	-	9	-	-
Bolivar borough, Westmoreland County	227	194	-	7	-	-	-	-	26	-	-
Bonneauville borough, Adams County	514	349	63	51	23	11	10	-	7	-	-
Boothwyn CDP, Delaware County	2 125	1 250	91	201	128	400	32	18	5	-	-
Boswell borough, Somerset County	692	343	110	120	78	-	-	1	40	-	-
Bowmanstown borough, Carbon County	417	229	65	50	28	23	-	-	22	-	-
Boyertown borough, Berks County	1 885	480	626	378	127	125	36	113	-	-	-
Brackenridge borough, Allegheny County	1 700	1 171	51	284	104	18	-	67	5	-	-
Braddock borough, Allegheny County	1 624	837	221	419	56	44	36	-	11	-	-
Braddock Hills borough, Allegheny County	1 077	657	36	80	45	77	64	118	-	-	-
Bradford township, Clearfield County	1 296	922	4	52	8	-	-	4	306	-	-
Bradford city, McKean County	4 371	2 762	49	918	160	36	169	248	29	-	-
Bradford township, McKean County	1 834	1 673	14	30	15	21	-	5	71	5	-
Bradfordwoods borough, Allegheny County	478	391	80	5	-	-	-	-	2	-	-
Brady township, Butler County	601	356	3	14	-	-	-	-	228	-	-
Brady township, Clarion County	25	16	-	2	-	-	-	-	7	-	-
Brady township, Clearfield County	824	600	6	14	-	-	-	-	198	6	-
Brady township, Huntingdon County	450	338	-	7	-	-	-	-	105	-	-
Brady township, Lycoming County	180	153	-	2	-	-	-	-	25	-	-
Bradys Bend township, Armstrong County	585	363	12	16	-	3	-	-	191	-	-
Braintown township, Wyoming County	273	148	3	18	2	-	-	-	81	21	-
Branch township, Schuylkill County	789	641	95	27	-	-	-	-	26	-	-
Branchdale CDP, Schuylkill County	206	47	131	15	-	-	-	-	13	-	-
Brandonville CDP, Schuylkill County	106	79	7	11	-	-	-	-	9	-	-
Bratton township, Mifflin County	605	471	2	-	6	2	-	-	106	18	-
Brecknock township, Berks County	1 611	1 449	24	39	6	11	-	-	82	-	-
Brecknock township, Lancaster County	2 161	1 735	168	82	37	-	-	-	139	-	-
Brentwood borough, Allegheny County	4 895	3 019	497	843	98	148	217	73	-	-	-
Bressler-Enhaut-Oberlin CDP, Dauphin County ..	1 240	732	399	84	25	-	-	-	-	-	-
Briar Creek borough, Columbia County	284	111	2	8	-	-	-	-	163	-	-
Briar Creek township, Columbia County	1 346	1 075	6	5	-	-	-	-	260	-	-
Brickerville CDP, Lancaster County	423	401	7	6	-	-	-	-	9	-	-
Bridgeport borough, Montgomery County	2 088	367	936	350	78	163	81	113	-	-	-
Bridgeton township, Bucks County	612	523	16	20	2	2	-	-	47	2	-
Bridgeville borough, Allegheny County	2 656	1 790	65	299	112	82	101	207	-	-	-
Bridgewater borough, Beaver County	363	257	16	44	14	24	8	-	-	-	-
Bridgewater township, Susquehanna County	1 248	943	3	73	14	-	-	-	213	2	-
Brighton township, Beaver County	2 875	2 672	15	49	-	-	-	106	33	-	-
Brisbin borough, Clearfield County	194	150	2	2	-	-	-	-	40	-	-
Bristol borough, Bucks County	4 207	861	1 876	828	232	103	32	223	52	-	-
Bristol township, Bucks County	20 486	15 740	684	541	303	1 142	1 043	896	128	9	-
Brittany Farms-Highlands CDP, Bucks County ...	1 442	540	645	50	36	73	-	-	98	-	-
Broad Top township, Bedford County	893	611	39	20	2	-	-	-	213	8	-
Broad Top City borough, Huntingdon County	173	123	5	2	-	-	-	-	43	-	-
Brockway borough, Jefferson County	994	717	7	109	66	46	27	9	8	5	-
Brodheadsville CDP, Monroe County	669	564	8	60	37	-	-	-	-	-	-
Brokenstraw township, Warren County	953	648	4	17	-	22	42	-	207	13	-
Brookfield township, Tioga County	238	176	2	2	-	-	-	-	58	-	-
Brookhaven borough, Delaware County	3 595	1 934	904	99	194	341	59	57	7	-	-
Brooklyn township, Susquehanna County	403	319	5	25	2	-	-	-	52	-	-
Brookville borough, Jefferson County	1 976	1 320	13	300	60	24	64	63	132	-	-
Broomall CDP, Delaware County	4 337	3 474	101	386	30	14	232	100	-	-	-
Brothersvalley township, Somerset County	930	762	-	16	5	-	-	-	147	-	-
Brown township, Lycoming County	320	294	-	-	-	-	-	-	26	-	-
Brown township, Mifflin County	1 523	1 221	73	78	91	17	-	-	31	12	-
Brownstown borough, Cambria County	381	330	14	25	2	-	-	-	10	-	-
Brownsville borough, Fayette County	1 579	820	134	287	94	22	104	98	20	-	-
Brownsville township, Fayette County	356	296	34	14	-	-	-	-	12	-	-
Bruin borough, Butler County	221	159	4	17	2	2	-	-	37	-	-
Brush Creek township, Fulton County	394	258	-	10	-	6	-	-	110	10	-
Brush Valley township, Indiana County	801	596	9	10	-	-	-	-	186	-	-
Bryn Athyn borough, Montgomery County	381	281	23	70	5	-	-	2	-	-	-

Table 18. **Units in Structure: 2000**—Con.

[Data based on a sample (except Tables 65-68). For information on confidentiality protection, coverage, sampling error, and nonsampling error, see Appendix G. For location of definitions, see "How to Use This Census Report"]

State County Place and County Subdivision	Total housing units	Units in structure								
		1 unit, detached	1 unit, attached	2 to 4 units	5 to 9 units	10 to 19 units	20 to 49 units	50 or more units	Mobile home	Boat, RV, van, etc.
PLACE AND COUNTY SUBDIVISION—Con.										
Bryn Mawr CDP, Montgomery County	1 507	316	318	254	54	44	183	338	-	-
Buck township, Luzerne County	252	214	-	5	-	-	-	-	33	-
Buckhorn CDP, Columbia County	59	51	2	-	-	-	-	-	6	-
Buckingham township, Bucks County	5 861	4 961	439	143	33	15	-	-	270	-
Buckingham township, Wayne County	525	448	-	6	-	-	-	-	71	-
Buck Run CDP, Schuylkill County	84	48	28	4	-	-	-	-	4	-
Buffalo township, Butler County	2 612	2 097	18	39	8	-	-	6	444	-
Buffalo township, Perry County	472	379	2	3	-	-	-	-	88	-
Buffalo township, Union County	1 216	894	66	61	23	12	23	-	137	-
Buffalo township, Washington County	810	640	3	38	-	-	-	-	129	-
Buffington township, Indiana County	517	348	2	2	-	-	-	-	165	-
Bullskin township, Fayette County	3 200	2 281	23	30	36	10	7	-	813	-
Burgettstown borough, Washington County	703	528	20	114	28	7	-	-	6	-
Burlington borough, Bradford County	66	40	2	14	-	-	-	-	10	-
Burlington township, Bradford County	391	283	4	1	-	-	-	-	93	10
Burnham borough, Mifflin County	983	605	151	93	41	13	3	-	77	-
Burnside township, Centre County	322	249	30	-	-	-	-	-	43	-
Burnside borough, Clearfield County	117	96	2	-	-	-	-	-	19	-
Burnside township, Clearfield County	528	386	-	6	2	2	-	-	129	3
Burrell township, Armstrong County	341	269	7	-	-	-	-	-	61	4
Burrell township, Indiana County	1 632	1 167	13	54	95	21	11	-	271	-
Bushkill township, Northampton County	2 406	2 309	24	6	7	-	-	-	60	-
Butler township, Adams County	1 030	783	4	39	-	-	-	4	200	-
Butler city, Butler County	7 388	3 884	140	1 968	347	323	166	522	38	-
Butler township, Butler County	7 517	6 054	120	329	237	358	178	77	164	-
Butler township, Luzerne County	2 747	2 444	70	63	8	16	-	-	146	-
Butler township, Schuylkill County	1 540	1 330	147	17	13	-	-	-	33	-
Cadogan township, Armstrong County	182	162	-	2	-	-	-	-	18	-
Caernarvon township, Berks County	926	705	88	66	-	7	22	-	38	-
Caernarvon township, Lancaster County	1 303	1 084	48	27	6	-	-	-	138	-
California borough, Washington County	2 091	1 189	62	308	111	105	151	102	63	-
Callensburg borough, Clarion County	95	77	1	6	-	-	-	-	11	-
Callery borough, Butler County	165	124	3	22	-	-	-	-	16	-
Callimont borough, Somerset County	25	17	-	2	6	-	-	-	-	-
Caln township, Chester County	4 540	2 403	1 289	207	193	313	55	36	44	-
Calumet-Norvelt CDP, Westmoreland County	740	600	21	48	-	-	-	-	71	-
Cambria township, Cambria County	2 105	1 660	102	58	43	7	7	-	228	-
Cambridge township, Crawford County	699	504	6	11	-	-	-	-	178	-
Cambridge Springs borough, Crawford County	763	448	21	159	67	14	38	2	14	-
Campbelltown CDP, Lebanon County	937	588	124	109	26	-	-	-	90	-
Camp Hill borough, Cumberland County	3 529	2 661	111	402	311	17	20	-	7	-
Canaan township, Wayne County	369	283	5	17	-	-	-	-	64	-
Canadota Lake CDP, Crawford County	882	784	2	13	-	-	-	-	83	-
Canal township, Venango County	433	313	-	2	-	-	-	-	118	-
Canoe township, Indiana County	688	535	40	12	4	-	-	-	97	-
Canonsburg borough, Washington County	4 144	2 635	136	708	305	117	101	125	17	-
Canton borough, Bradford County	824	427	5	232	29	18	40	56	17	-
Canton township, Bradford County	858	600	7	30	3	2	-	-	213	3
Canton township, Washington County	3 771	2 572	23	74	7	89	11	-	995	-
Carbon township, Huntingdon County	208	143	-	-	-	-	-	-	63	2
Carbondale city, Lackawanna County	4 524	2 496	190	1 269	77	227	77	136	52	-
Carbondale township, Lackawanna County	427	319	5	56	9	3	-	-	35	-
Carlisle borough, Cumberland County	8 032	2 760	2 091	1 503	954	320	156	214	34	-
Carmichaels borough, Greene County	250	186	3	32	6	-	-	-	23	-
Carnegie borough, Allegheny County	4 249	2 298	192	699	201	202	50	592	15	-
Carnot-Moon CDP, Allegheny County	4 974	2 315	269	338	526	858	569	29	70	-
Carroll township, Perry County	2 036	1 328	32	42	52	-	-	-	582	-
Carroll township, Washington County	2 344	2 197	31	18	7	-	-	-	91	-
Carroll township, York County	1 733	1 528	46	77	-	-	-	-	82	-
Carrolltown borough, Cambria County	439	366	5	40	3	-	-	-	25	-
Carroll Valley borough, Adams County	1 263	1 193	24	42	-	-	-	-	4	-
Cascade township, Lycoming County	243	207	-	-	-	-	-	-	36	-
Cashtown-McKnightstown CDP, Adams County	326	257	-	6	8	14	-	-	41	-
Cass township, Huntingdon County	625	501	5	2	-	-	-	-	117	-
Cass township, Schuylkill County	845	522	224	19	13	-	-	-	67	-
Cassandra borough, Cambria County	50	39	-	9	-	-	-	-	2	-
Casselman borough, Somerset County	47	39	-	-	-	-	-	-	8	-
Cassville borough, Huntingdon County	66	49	-	9	-	-	-	-	8	-
Castanea township, Clinton County	533	355	14	27	30	17	-	-	90	-
Castanea CDP, Clinton County	519	342	14	26	30	17	-	-	90	-
Castle Shannon borough, Allegheny County	4 037	2 385	413	415	187	119	410	101	7	-
Catasauqua borough, Lehigh County	2 747	1 016	1 025	275	124	108	100	99	-	-
Catawissa borough, Columbia County	762	457	69	86	28	13	12	60	37	-
Catawissa township, Columbia County	390	365	6	-	-	-	-	-	16	3
Catharine township, Blair County	303	257	2	9	-	-	-	-	35	-
Cecil township, Washington County	3 991	2 854	813	149	69	4	-	-	102	-
Cecil-Bishop CDP, Washington County	967	829	21	77	5	4	-	-	31	-
Center township, Beaver County	4 438	3 699	93	262	83	33	126	-	142	-
Center township, Butler County	3 482	2 437	118	257	93	18	33	121	405	-
Center township, Greene County	566	409	7	6	8	-	-	-	133	3
Center township, Indiana County	2 132	1 668	46	147	47	5	-	-	213	6
Center township, Snyder County	776	596	4	35	3	-	2	-	134	2
Centerport borough, Berks County	139	84	15	21	19	-	-	-	-	-
Centerville borough, Crawford County	114	96	-	3	-	-	-	-	13	2
Centerville borough, Washington County	1 455	1 199	102	27	-	-	-	-	127	-
Central City borough, Somerset County	595	432	36	27	22	2	24	-	52	-
Centralia borough, Columbia County	12	6	-	-	-	-	-	-	-	-
Centre township, Berks County	1 405	1 114	44	62	-	-	-	-	185	-
Centre township, Perry County	897	706	4	27	9	3	-	2	146	-

Table 18. **Units in Structure: 2000**—Con.

[Data based on a sample (except Tables 65-68). For information on confidentiality protection, coverage, sampling error, and nonsampling error, see Appendix G. For location of definitions, see "How to Use This Census Report"]

State County Place and County Subdivision	Total housing units	Units in structure								
		1 unit, detached	1 unit, attached	2 to 4 units	5 to 9 units	10 to 19 units	20 to 49 units	50 or more units	Mobile home	Boat, RV, van, etc.
PLACE AND COUNTY SUBDIVISION—Con.										
Centre Hall borough, Centre County	514	389	12	94	11	-	2	-	6	-
Ceres township, McKean County	474	359	-	5	-	-	-	-	110	-
Chadds Ford township, Delaware County	1 338	745	328	75	51	121	6	-	-	12
Chalfant borough, Allegheny County	449	327	13	94	12	3	-	-	-	-
Chalfont borough, Bucks County	1 404	1 027	160	99	58	60	-	-	-	-
Chambersburg borough, Franklin County	8 305	3 513	1 793	1 841	481	186	75	328	88	-
Chanceford township, York County	2 257	1 864	24	10	-	-	11	-	339	9
Chapman township, Clinton County	770	630	9	6	-	-	-	-	109	16
Chapman borough, Northampton County	92	45	33	6	4	-	-	-	4	-
Chapman township, Snyder County	471	418	10	4	3	-	-	-	36	-
Charleroi borough, Washington County	2 624	1 519	82	713	88	38	71	100	13	-
Charleston township, Tioga County	1 350	933	9	24	4	7	-	-	369	4
Charlestown township, Chester County	1 397	1 105	254	7	18	-	-	-	13	-
Chartiers township, Washington County	2 938	2 404	76	168	42	-	-	-	248	-
Chatham township, Tioga County	389	283	-	-	-	-	-	-	100	6
Cheltenham township, Montgomery County	14 897	7 606	1 779	1 744	317	511	345	2 576	19	-
Cherry township, Butler County	412	293	-	-	-	-	-	-	119	-
Cherry township, Sullivan County	1 185	921	17	52	11	-	-	-	169	15
Cherry Grove township, Warren County	377	291	-	-	-	-	-	-	83	3
Cherryhill township, Indiana County	1 100	845	11	41	-	-	4	-	199	-
Cherry Ridge township, Wayne County	864	687	11	14	2	-	-	-	150	-
Cherry Tree borough, Indiana County	159	122	2	21	-	-	-	-	14	-
Cherrytree township, Venango County	671	542	2	10	-	-	-	-	111	6
Cherry Valley borough, Butler County	26	19	-	-	-	-	-	-	7	-
Chest township, Cambria County	137	128	-	4	-	-	-	-	5	-
Chest township, Clearfield County	257	186	-	-	-	-	-	-	71	-
Chester city, Delaware County	14 976	1 215	9 093	2 188	706	578	415	775	6	-
Chester township, Delaware County	1 754	250	1 303	55	23	25	40	6	52	-
Chesterbrook CDP, Chester County	2 413	194	1 696	170	221	132	-	-	-	-
Chester Heights borough, Delaware County	1 135	224	625	36	145	75	-	25	5	-
Chester Hill borough, Clearfield County	427	248	8	101	11	-	2	1	54	2
Chester Township CDP, Delaware County	1 754	250	1 303	55	23	25	40	6	52	-
Chestnuthill township, Monroe County	5 593	4 913	105	204	62	22	-	-	287	-
Chest Springs borough, Cambria County	49	40	-	-	7	-	-	-	2	-
Cheswick borough, Allegheny County	887	751	30	95	7	-	-	-	4	-
Chevy Chase Heights CDP, Indiana County	789	387	8	93	60	25	6	-	210	-
Chicora borough, Butler County	463	323	-	62	5	4	23	-	46	-
Chippewa township, Beaver County	2 933	2 407	67	142	128	118	48	9	14	-
Chocanut township, Susquehanna County	391	282	10	39	-	-	-	-	60	-
Christiana borough, Lancaster County	392	207	106	61	16	-	-	-	2	-
Churchill borough, Allegheny County	1 567	1 519	-	5	-	18	25	-	-	-
Churchville CDP, Bucks County	1 375	1 368	-	1	-	-	-	-	6	-
Clairton city, Allegheny County	4 350	2 463	954	391	284	173	-	85	-	-
Clara township, Potter County	150	122	-	-	-	-	-	-	28	-
Clarence CDP, Centre County	255	200	2	-	-	-	-	-	53	-
Clarendon borough, Warren County	234	200	3	17	-	-	-	-	14	-
Clarion borough, Clarion County	2 192	1 034	28	411	324	84	114	186	11	-
Clarion township, Clarion County	1 580	750	14	38	61	54	18	6	610	29
Clark borough, Mercer County	238	229	-	4	5	-	-	-	-	-
Clarks Green borough, Lackawanna County	626	573	15	31	7	-	-	-	-	-
Clarks Summit borough, Lackawanna County	2 260	1 651	106	242	78	-	10	173	-	-
Clarksville borough, Greene County	89	70	1	14	-	-	-	-	4	-
Clay township, Butler County	1 035	644	27	4	-	-	-	-	360	-
Clay township, Huntingdon County	493	349	2	4	-	-	-	-	132	6
Clay township, Lancaster County	1 799	1 343	42	28	9	8	-	-	369	-
Claysburg CDP, Blair County	663	466	5	58	65	12	-	8	49	-
Claysville borough, Washington County	265	208	2	39	2	4	3	-	7	-
Clearfield township, Butler County	958	644	5	5	-	-	-	-	304	-
Clearfield township, Cambria County	627	485	13	10	4	-	-	-	113	2
Clearfield borough, Clearfield County	3 326	1 962	105	796	182	26	46	78	131	-
Cleona borough, Lebanon County	913	586	186	110	4	20	4	-	3	-
Cleveland township, Columbia County	477	426	4	3	-	-	-	-	44	-
Clifford township, Susquehanna County	1 198	934	19	48	12	-	-	-	185	-
Clifton township, Lackawanna County	1 044	899	6	9	-	-	-	-	130	-
Clifton Heights borough, Delaware County	2 883	334	1 686	453	102	161	65	82	-	-
Clinton township, Butler County	1 075	900	5	18	-	-	-	-	152	-
Clinton township, Lycoming County	954	739	14	27	20	2	20	-	130	2
Clinton township, Venango County	412	301	2	-	-	-	-	-	108	1
Clinton township, Wayne County	1 060	805	-	80	2	-	-	-	162	11
Clinton township, Wyoming County	496	382	4	21	10	21	-	-	58	-
Clintonville borough, Venango County	244	107	4	12	2	2	32	-	85	-
Clover township, Jefferson County	224	190	-	5	-	-	-	-	29	-
Clymer borough, Indiana County	733	572	4	58	31	8	39	-	21	-
Clymer township, Tioga County	421	313	3	3	-	-	-	-	94	8
Coal township, Northumberland County	4 233	2 117	1 704	190	15	-	34	85	88	-
Coal Center borough, Washington County	73	60	4	7	-	-	-	-	-	-
Coaldale borough, Bedford County	62	37	4	7	2	-	-	-	12	-
Coaldale borough, Schuylkill County	1 211	361	681	77	24	-	62	6	-	-
Coalmont borough, Huntingdon County	58	48	2	2	-	-	-	-	6	-
Coalport borough, Clearfield County	263	154	2	47	19	16	-	-	25	-
Coatesville city, Chester County	4 416	762	1 970	734	362	193	220	175	-	-
Coburn CDP, Centre County	53	46	3	2	-	-	-	-	2	-
Cochranon borough, Crawford County	506	383	5	78	16	7	-	-	17	-
Codus township, York County	1 398	1 223	33	18	8	6	-	-	110	-
Cogan House township, Lycoming County	457	364	4	3	-	-	-	-	84	2
Cokeburg borough, Washington County	339	102	210	11	-	-	-	-	16	-
Cold Spring township, Lebanon County	27	19	-	-	-	-	-	-	8	-
Colebrook township, Clinton County	85	77	1	3	-	-	-	-	4	-
Colebrookdale township, Berks County	2 030	1 570	284	73	19	10	-	-	74	-

Table 18. Units in Structure: 2000—Con.

[Data based on a sample (except Tables 65-68). For information on confidentiality protection, coverage, sampling error, and nonsampling error, see Appendix G. For location of definitions, see "How to Use This Census Report"]

State County Place and County Subdivision	Total housing units	Units in structure									
		1 unit, detached	1 unit, attached	2 to 4 units	5 to 9 units	10 to 19 units	20 to 49 units	50 or more units	Mobile home	Boat, RV, van, etc.	
PLACE AND COUNTY SUBDIVISION—Con.											
Colerain township, Bedford County	483	418	4	6	-	-	-	-	-	55	-
Colerain township, Lancaster County	989	810	71	47	3	5	-	-	-	53	-
College township, Centre County	3 213	2 282	143	288	80	23	83	165	149	-	-
Collegeville borough, Montgomery County	1 438	899	228	95	44	119	30	18	5	-	-
Colley township, Sullivan County	664	596	4	-	-	-	-	-	-	58	6
Collier township, Allegheny County	2 358	1 779	144	42	-	9	-	-	-	384	-
Collingdale borough, Delaware County	3 404	437	2 148	741	49	7	22	-	-	-	-
Colonial Park CDP, Dauphin County	6 503	3 131	289	548	721	1 153	401	227	33	-	-
Columbia township, Bradford County	473	333	3	14	6	-	-	-	117	-	-
Columbia borough, Lancaster County	4 601	1 092	2 079	674	303	41	20	380	12	-	-
Columbus township, Warren County	733	620	8	17	-	-	-	-	88	-	-
Colver CDP, Cambria County	463	368	47	16	-	-	7	-	25	-	-
Colwyn borough, Delaware County	954	115	670	118	4	35	7	-	5	-	-
Commodore CDP, Indiana County	157	121	-	5	7	-	-	6	18	-	-
Concord township, Butler County	602	401	2	3	-	2	-	-	194	-	-
Concord township, Delaware County	3 551	3 089	313	37	13	65	21	13	-	-	-
Concord township, Erie County	534	403	2	4	-	-	-	-	121	4	-
Conemaugh township, Cambria County	889	793	19	19	3	-	-	-	55	-	-
Conemaugh township, Indiana County	1 023	790	-	7	9	4	-	-	213	-	-
Conemaugh township, Somerset County	3 094	2 308	150	158	36	-	8	50	384	-	-
Conestoga township, Lancaster County	1 409	1 103	56	57	15	-	-	-	178	-	-
Conewago township, Adams County	2 162	1 638	322	150	6	7	-	-	33	6	-
Conewago township, Dauphin County	1 069	815	43	48	4	-	-	-	159	-	-
Conewago township, York County	2 113	1 455	23	54	16	-	-	-	565	-	-
Conewango township, Warren County	1 659	1 205	27	79	-	16	-	10	322	-	-
Confluence borough, Somerset County	407	245	6	22	10	27	4	-	93	-	-
Conneaut township, Crawford County	796	543	7	13	-	-	-	-	229	4	-
Conneaut township, Erie County	771	549	4	15	-	-	-	-	203	-	-
Conneaut Lake borough, Crawford County	368	259	4	92	3	2	-	-	8	-	-
Conneaut Lakeshore CDP, Crawford County	2 292	1 880	34	74	38	43	4	-	216	3	-
Conneautville borough, Crawford County	389	283	2	42	4	-	32	-	26	-	-
Connellsville city, Fayette County	4 425	2 254	351	1 123	337	110	59	178	13	-	-
Connellsville township, Fayette County	1 113	820	18	43	-	-	-	-	232	-	-
Connoquenessing borough, Butler County	205	160	2	22	-	-	-	-	21	-	-
Connoquenessing township, Butler County	1 457	996	-	38	6	6	-	-	411	-	-
Conoy township, Lancaster County	1 124	861	57	66	21	-	-	-	119	-	-
Conshohocken borough, Montgomery County	3 518	642	1 806	626	192	91	69	79	13	-	-
Conway borough, Beaver County	1 026	809	16	83	9	17	-	92	-	-	-
Conyngam township, Columbia County	378	176	174	4	-	-	-	-	24	-	-
Conyngam borough, Luzerne County	817	678	26	53	42	18	-	-	-	-	-
Conyngam township, Luzerne County	691	467	60	105	2	-	-	-	57	-	-
Cook township, Westmoreland County	1 186	932	-	12	-	-	-	-	233	9	-
Cooke township, Cumberland County	57	57	-	-	-	-	-	-	-	-	-
Coolbaugh township, Monroe County	9 376	8 889	42	160	23	-	-	-	262	-	-
Coolspring township, Mercer County	927	733	-	5	-	-	-	-	189	-	-
Cooper township, Clearfield County	1 211	984	23	8	5	-	-	-	191	-	-
Cooper township, Montour County	419	255	4	5	-	3	-	-	152	-	-
Coopersburg borough, Lehigh County	1 050	619	129	92	62	27	121	-	-	-	-
Cooperstown borough, Venango County	198	179	-	6	-	-	-	-	13	-	-
Coplay borough, Lehigh County	1 484	767	439	103	60	102	13	-	-	-	-
Coraopolis borough, Allegheny County	3 155	1 994	73	417	192	62	76	328	6	7	-
Complanter township, Venango County	1 179	1 048	6	11	8	-	3	-	103	-	-
Cornwall borough, Lebanon County	1 261	965	222	22	14	-	-	-	38	-	-
Cornwells Heights-Eddington CDP, Bucks County	1 237	998	40	95	45	41	9	9	-	-	-
Corry city, Erie County	2 868	1 750	55	558	241	47	42	7	168	-	-
Corsica borough, Jefferson County	153	113	6	4	9	2	-	-	19	-	-
Corydon township, McKean County	255	217	-	3	-	-	-	-	33	2	-
Coudersport borough, Potter County	1 189	772	8	190	30	34	4	-	151	-	-
Courtdale borough, Luzerne County	329	277	6	27	5	-	-	-	14	-	-
Covington township, Clearfield County	425	325	-	3	-	-	-	-	73	24	-
Covington township, Lackawanna County	838	683	19	62	-	-	-	-	74	-	-
Covington township, Tioga County	473	329	-	4	-	-	-	-	140	-	-
Cowanshannock township, Armstrong County	1 210	967	11	46	7	-	-	-	175	4	-
Crabtree CDP, Westmoreland County	177	76	72	29	-	-	-	-	-	-	-
Crafton borough, Allegheny County	3 344	1 503	119	976	213	257	54	222	-	-	-
Cranberry township, Butler County	8 726	5 906	1 133	180	303	484	26	19	675	-	-
Cranberry township, Venango County	3 054	2 308	11	185	54	68	6	5	417	-	-
Cranesville borough, Erie County	218	156	-	15	-	-	-	-	47	-	-
Crawford township, Clinton County	365	308	-	-	-	-	-	-	57	-	-
Creekside borough, Indiana County	150	110	7	27	-	-	-	2	4	-	-
Crescent township, Allegheny County	884	792	-	46	13	-	-	-	33	-	-
Cresson borough, Cambria County	786	512	27	143	69	4	10	-	17	4	-
Cresson township, Cambria County	1 129	695	13	53	55	4	33	55	221	-	-
Cressona borough, Schuylkill County	709	473	96	85	37	11	3	-	4	-	-
Cromwell township, Huntingdon County	873	653	-	7	-	3	-	-	205	5	-
Cross Creek township, Washington County	660	522	10	42	4	-	-	2	78	2	-
Cross Roads borough, York County	184	157	17	3	-	-	-	-	7	-	-
Croydon CDP, Bucks County	3 888	2 887	49	175	9	111	410	163	84	-	-
Croyle township, Cambria County	862	744	10	22	12	-	-	-	74	-	-
Cumberland township, Adams County	2 378	1 683	201	77	47	54	-	17	299	-	-
Cumberland township, Greene County	2 898	1 932	315	77	68	53	37	81	335	-	-
Cumberland Valley township, Bedford County	710	592	2	2	-	-	-	-	112	2	-
Cummings township, Lycoming County	401	335	-	2	-	-	-	-	49	15	-
Cumru township, Berks County	6 132	3 496	945	205	474	402	255	314	41	-	-
Curtin township, Centre County	290	237	5	-	-	-	-	-	48	-	-
Curtisville CDP, Allegheny County	537	400	8	7	18	-	-	-	104	-	-
Curwensville borough, Clearfield County	1 243	817	48	174	36	33	65	10	60	-	-
Cussewago township, Crawford County	648	494	-	7	4	-	-	-	143	-	-
Daisytown borough, Cambria County	145	127	-	6	-	-	-	-	12	-	-

Table 18. **Units in Structure: 2000**—Con.

[Data based on a sample (except Tables 65-68). For information on confidentiality protection, coverage, sampling error, and nonsampling error, see Appendix G. For location of definitions, see "How to Use This Census Report"]

State County Place and County Subdivision	Total housing units	Units in structure								
		1 unit, detached	1 unit, attached	2 to 4 units	5 to 9 units	10 to 19 units	20 to 49 units	50 or more units	Mobile home	Boat, RV, van, etc.
PLACE AND COUNTY SUBDIVISION—Con.										
Dale borough, Cambria County	745	351	137	129	24	4	4	92	4	-
Dallas borough, Luzerne County	1 094	849	80	133	20	-	-	12	-	-
Dallas township, Luzerne County	3 125	2 277	108	117	18	28	80	193	291	13
Dallastown borough, York County	1 707	749	408	169	240	56	24	26	35	-
Dalton borough, Lackawanna County	519	448	-	70	-	-	-	-	1	-
Damascus township, Wayne County	2 248	1 887	12	24	-	-	-	-	243	82
Danville borough, Montour County	2 523	1 087	608	574	60	19	42	91	42	-
Darby borough, Delaware County	3 999	346	2 888	611	118	6	30	-	-	-
Darby township, Delaware County	3 868	295	3 237	239	53	27	8	9	-	-
Darby Township CDP, Delaware County	3 868	295	3 237	239	53	27	8	9	-	-
Darlington borough, Beaver County	135	110	2	19	-	-	-	-	4	-
Darlington township, Beaver County	842	614	7	20	5	-	-	-	196	-
Daugherty township, Beaver County	1 318	1 147	5	27	-	-	-	-	134	5
Dauphin borough, Dauphin County	335	276	17	28	8	-	-	-	6	-
Davidson township, Sullivan County	649	531	-	10	5	-	-	-	91	12
Davidsville CDP, Somerset County	448	387	16	-	36	-	-	-	9	-
Dawson borough, Fayette County	206	154	9	28	9	-	-	-	6	-
Dayton borough, Armstrong County	251	208	2	7	8	-	-	-	26	-
Dean township, Cambria County	191	172	-	2	-	-	-	-	17	-
Decatur township, Clearfield County	1 323	918	8	19	7	-	29	-	342	-
Decatur township, Mifflin County	1 237	915	26	18	3	-	-	-	254	21
Deemston borough, Washington County	327	303	-	-	-	-	-	-	24	-
Deer Creek township, Mercer County	181	156	-	-	-	-	-	-	25	-
Deerfield township, Tioga County	284	208	3	12	-	-	-	-	59	2
Deerfield township, Warren County	633	492	3	-	-	-	-	-	122	16
Deer Lake borough, Schuylkill County	221	219	2	-	-	-	-	-	-	-
Delano CDP, Schuylkill County	173	11	156	4	-	-	-	-	2	-
Delano township, Schuylkill County	221	39	170	7	-	-	-	-	5	-
Delaware township, Juniata County	648	524	8	12	6	2	-	-	93	3
Delaware township, Mercer County	842	722	4	8	5	9	-	-	94	-
Delaware township, Northumberland County	1 760	1 132	21	67	26	-	15	66	433	-
Delaware township, Pike County	3 453	3 384	38	8	-	-	-	-	23	-
Delaware Water Gap borough, Monroe County ..	361	169	21	69	83	12	2	5	-	-
Delmar township, Tioga County	1 385	1 094	5	21	-	-	-	-	259	6
Delmont borough, Westmoreland County	1 139	753	42	96	66	68	87	-	27	-
Delta borough, York County	321	189	37	70	19	-	-	-	6	-
Dennison township, Luzerne County	489	405	8	7	-	-	-	-	59	10
Denver borough, Lancaster County	1 298	584	463	128	81	12	12	7	11	-
Derry township, Dauphin County	9 481	4 588	1 876	996	600	339	292	631	159	-
Derry township, Mifflin County	3 161	2 310	229	181	48	-	-	-	393	-
Derry township, Montour County	486	255	8	23	-	14	-	-	184	2
Derry borough, Westmoreland County	1 317	971	12	151	66	12	61	-	144	-
Derry township, Westmoreland County	6 199	4 499	108	280	55	26	-	47	1 484	-
Devon-Berwyn CDP, Chester County	2 035	1 407	235	129	35	24	43	162	-	-
Dickinson township, Cumberland County	1 836	1 571	26	15	-	-	-	7	217	-
Dickson City borough, Lackawanna County	2 913	1 806	58	845	90	27	54	-	33	-
Dicksonville CDP, Indiana County	184	163	-	6	-	-	-	-	15	-
Dillsburg borough, York County	936	486	72	92	90	24	48	8	116	-
Dimock township, Susquehanna County	680	519	6	16	-	-	-	-	131	8
Dingman township, Pike County	5 689	3 782	-	74	24	-	-	10	1 789	10
District township, Berks County	548	470	12	2	-	-	-	3	61	-
Donaldson CDP, Schuylkill County	155	117	23	4	-	-	-	-	11	-
Donegal township, Butler County	623	490	2	6	3	-	-	3	119	-
Donegal township, Washington County	996	737	2	17	2	-	-	-	238	-
Donegal borough, Westmoreland County	79	60	-	11	-	-	-	-	8	-
Donegal township, Westmoreland County	1 202	812	4	38	-	4	4	-	340	-
Donora borough, Washington County	2 968	1 908	130	567	150	48	66	87	12	-
Dormont borough, Allegheny County	4 287	2 400	210	969	407	205	88	8	-	-
Dorrance township, Luzerne County	813	706	3	6	-	-	-	-	98	-
Douglass township, Berks County	1 240	1 062	54	33	26	22	-	-	43	-
Douglass township, Montgomery County	3 275	2 467	274	196	60	74	157	18	29	-
Dover borough, York County	789	452	49	75	120	77	3	13	-	-
Dover township, York County	7 218	4 843	801	209	156	89	-	9	1 111	-
Downingtown borough, Chester County	3 197	912	973	313	301	439	192	60	7	-
Doylestown borough, Bucks County	4 028	1 524	564	640	263	228	89	720	-	-
Doylestown township, Bucks County	6 227	4 070	1 082	168	134	310	65	226	172	-
Dravosburg borough, Allegheny County	1 021	650	17	103	243	8	-	-	-	-
Dreher township, Wayne County	931	750	5	78	-	-	-	-	98	-
Drexel Hill CDP, Delaware County	12 243	4 404	3 749	1 809	395	816	475	595	-	-
Driftwood borough, Cameron County	81	56	2	3	-	-	-	-	20	-
Drumore township, Lancaster County	819	626	20	29	6	-	-	4	134	-
Dublin borough, Bucks County	869	297	95	92	177	150	15	43	-	-
Dublin township, Fulton County	592	406	7	20	7	-	-	-	152	-
Dublin township, Huntingdon County	601	475	2	6	-	-	-	-	112	6
DuBois city, Clearfield County	3 956	2 725	89	629	174	37	86	208	8	-
Duboisstown borough, Lycoming County	558	461	10	76	4	-	-	-	7	-
Dudley borough, Huntingdon County	88	66	-	-	-	-	-	-	22	-
Dunbar borough, Fayette County	591	411	6	93	9	9	-	-	63	-
Dunbar township, Fayette County	3 126	2 272	165	80	7	-	-	-	602	-
Duncan township, Tioga County	136	108	-	-	-	-	-	-	28	-
Duncannon borough, Perry County	714	366	68	122	82	7	57	3	9	-
Duncansville borough, Blair County	620	390	30	61	5	-	26	108	-	-
Dunkard township, Greene County	1 073	760	29	6	-	-	-	-	272	6
Dunlevy borough, Washington County	203	119	4	15	-	-	-	-	65	-
Dunmore borough, Lackawanna County	6 528	3 561	149	2 146	507	80	9	70	6	-
Dunnstable township, Clinton County	379	339	2	11	-	-	-	-	27	-
Dunnstown CDP, Clinton County	596	472	10	30	9	6	4	-	62	3
Dupont borough, Luzerne County	1 354	981	47	237	39	4	8	-	38	-
Duquesne city, Allegheny County	3 768	2 157	301	436	350	226	118	154	26	-

Table 18. Units in Structure: 2000—Con.

[Data based on a sample (except Tables 65-68). For information on confidentiality protection, coverage, sampling error, and nonsampling error, see Appendix G. For location of definitions, see "How to Use This Census Report"]

State County Place and County Subdivision	Total housing units	Units in structure								
		1 unit, detached	1 unit, attached	2 to 4 units	5 to 9 units	10 to 19 units	20 to 49 units	50 or more units	Mobile home	Boat, RV, van, etc.
PLACE AND COUNTY SUBDIVISION—Con.										
Durham township, Bucks County	525	473	14	24	-	-	-	-	14	-
Duryea borough, Luzerne County	2 151	1 559	94	313	19	38	8	91	29	-
Dushore borough, Sullivan County	394	212	-	73	53	9	8	35	4	-
Dyberry township, Wayne County	568	484	6	14	6	-	-	-	58	-
Eagles Mere borough, Sullivan County	345	330	5	3	7	-	-	-	-	-
Eagleville CDP, Montgomery County	1 145	511	216	93	56	208	32	29	-	-
Earl township, Berks County	1 201	996	14	15	-	-	-	-	172	4
Earl township, Lancaster County	2 126	1 364	258	123	16	8	21	114	222	-
East Allen township, Northampton County	1 907	1 468	61	14	4	-	-	-	360	-
East Bangor borough, Northampton County	417	244	56	28	31	3	-	-	55	-
East Berlin borough, Adams County	588	383	50	97	23	4	14	-	17	-
East Berwick CDP, Luzerne County	868	718	62	88	-	-	-	-	-	-
East Bethlehem township, Washington County	1 210	885	116	37	91	6	-	-	75	-
East Bradford township, Chester County	3 150	2 264	697	57	69	15	48	-	-	-
East Brady borough, Clarion County	542	337	-	42	4	8	8	79	64	-
East Brandywine township, Chester County	2 035	1 669	254	66	-	-	-	-	46	-
East Brunswick township, Schuylkill County	683	595	14	18	-	-	-	-	56	-
East Buffalo township, Union County	1 894	1 715	60	61	18	8	7	-	19	6
East Butler borough, Butler County	303	244	7	23	8	8	-	-	13	-
East Caln township, Chester County	1 276	535	235	16	76	97	161	58	98	-
East Cameron township, Northumberland County	300	242	21	2	-	-	-	-	35	-
East Carroll township, Cambria County	665	532	-	4	-	-	-	-	129	-
East Chillisquaque township, Northumberland County	277	226	12	12	4	-	-	-	23	-
East Cocalico township, Lancaster County	3 557	2 804	152	195	50	19	-	-	337	-
East Conemaugh borough, Cambria County	682	367	150	137	23	-	-	-	2	3
East Coventry township, Chester County	1 684	1 427	21	35	14	45	-	-	142	-
East Deer township, Allegheny County	682	473	95	93	21	-	-	-	-	-
East Donegal township, Lancaster County	2 010	1 324	413	121	79	25	-	14	34	-
East Drumore township, Lancaster County	1 079	899	21	71	7	-	-	-	81	-
East Earl township, Lancaster County	1 791	1 360	63	158	48	-	-	-	162	-
East Fairfield township, Crawford County	418	314	-	4	-	-	-	-	100	-
East Fallowfield township, Chester County	1 860	1 571	42	51	17	-	-	-	169	10
East Fallowfield township, Crawford County	443	343	3	5	6	-	-	-	84	2
East Finley township, Washington County	550	403	-	-	-	-	-	-	147	-
East Fork district, Potter County	154	122	-	-	-	-	-	-	32	-
East Franklin township, Armstrong County	1 647	1 345	70	44	30	7	-	-	151	-
East Goshen township, Chester County	7 496	3 268	2 017	178	600	751	377	305	-	-
East Greenville borough, Montgomery County	1 173	288	585	235	36	29	-	-	-	-
East Hanover township, Dauphin County	2 043	1 425	56	66	7	-	-	-	489	-
East Hanover township, Lebanon County	1 091	851	45	41	36	4	-	-	85	29
East Hempfield township, Lancaster County	8 751	5 792	587	433	285	599	402	393	260	-
East Hopewell township, York County	801	704	14	14	-	-	-	-	69	-
East Huntingdon township, Westmoreland County	3 289	2 142	63	102	79	47	84	-	772	-
East Keating township, Clinton County	145	115	-	-	-	-	-	-	30	-
East Lackawannock township, Mercer County	599	491	16	3	12	-	-	-	77	-
East Lampeter township, Lancaster County	5 619	2 969	761	554	668	350	32	59	226	-
East Lansdowne borough, Delaware County	1 012	344	319	330	15	4	-	-	-	-
Eastlawn Gardens CDP, Northampton County	1 036	872	44	33	47	-	27	7	6	-
East McKeesport borough, Allegheny County	1 146	790	32	197	42	48	34	3	-	-
East Mahoning township, Indiana County	470	334	2	2	-	2	-	-	127	3
East Manchester township, York County	1 976	1 550	85	60	-	-	-	-	281	-
East Marlborough township, Chester County	2 188	1 795	269	62	27	-	-	-	35	-
East Mead township, Crawford County	609	417	4	9	-	-	-	-	174	5
East Nantmeal township, Chester County	587	547	11	17	-	-	-	-	12	-
East Norriton township, Montgomery County	5 320	3 645	463	53	133	311	117	592	-	6
East Norriton CDP, Montgomery County	5 320	3 645	463	53	133	311	117	592	-	6
East Norwegian township, Schuylkill County	380	269	85	5	-	-	-	-	21	-
East Nottingham township, Chester County	1 837	1 598	61	39	-	9	-	6	124	-
Easton city, Northampton County	10 545	2 479	3 863	2 389	720	409	287	393	5	-
East Penn township, Carbon County	991	765	26	31	4	-	-	-	165	-
East Pennsboro township, Cumberland County	7 784	4 299	1 584	470	542	321	204	286	67	11
East Petersburg borough, Lancaster County	1 776	1 147	490	124	8	-	-	-	7	-
East Pikeland township, Chester County	2 604	1 793	547	92	10	-	9	63	40	50
East Pittsburgh borough, Allegheny County	1 107	416	117	328	140	34	63	5	4	-
East Prospect borough, York County	299	209	31	42	10	-	-	-	7	-
East Providence township, Bedford County	882	537	3	7	-	4	2	2	282	45
East Rochester borough, Beaver County	291	194	4	70	16	-	-	4	3	-
East Rockhill township, Bucks County	1 883	1 396	252	118	21	14	-	-	67	15
East Rutherford CDP, Juniata County	87	68	-	4	-	13	-	-	2	-
East St. Clair township, Bedford County	1 405	927	8	89	-	-	-	-	377	4
East Side borough, Carbon County	146	85	3	12	-	-	-	-	46	-
East Stroudsburg borough, Monroe County	3 331	1 545	582	571	194	155	82	134	68	-
East Taylor township, Cambria County	1 126	967	19	27	4	-	-	-	105	4
Easttown township, Chester County	3 862	2 919	518	154	35	24	43	162	7	-
East Union township, Schuylkill County	731	445	201	31	-	-	-	-	54	-
East Uniontown CDP, Fayette County	1 246	724	8	105	19	106	70	28	186	-
Eastvale borough, Beaver County	132	97	4	6	-	-	-	-	25	-
East Vandergrift borough, Westmoreland County	376	340	-	36	-	-	-	-	-	-
East Vincent township, Chester County	1 960	1 467	129	28	24	105	-	117	90	-
East Washington borough, Washington County	983	521	11	254	96	87	3	8	3	-
East Wheatfield township, Indiana County	1 112	801	32	34	-	-	-	-	241	4
East Whiteland township, Chester County	3 460	2 006	402	42	163	312	243	82	202	8
East York CDP, York County	3 826	2 589	343	86	120	417	106	165	-	-
Eaton township, Wyoming County	842	578	27	30	-	-	-	-	190	17
Eau Claire borough, Butler County	145	97	2	14	-	-	-	-	32	-
Ebsenburg borough, Cambria County	1 474	846	49	273	104	63	81	51	7	-
Economy borough, Beaver County	3 629	3 359	28	53	-	-	-	-	189	-
Eddystone borough, Delaware County	1 035	98	622	178	22	38	71	6	-	-

Table 18. **Units in Structure: 2000**—Con.

[Data based on a sample (except Tables 65-68). For information on confidentiality protection, coverage, sampling error, and nonsampling error, see Appendix G. For location of definitions, see "How to Use This Census Report"]

State County Place and County Subdivision	Total housing units	Units in structure								
		1 unit, detached	1 unit, attached	2 to 4 units	5 to 9 units	10 to 19 units	20 to 49 units	50 or more units	Mobile home	Boat, RV, van, etc.
PLACE AND COUNTY SUBDIVISION—Con.										
Eden township, Lancaster County	606	453	39	18	-	-	-	-	96	-
Edgewood borough, Allegheny County	1 730	1 064	114	200	123	208	14	7	-	-
Edgewood CDP, Northumberland County	1 308	487	696	40	-	-	-	85	-	-
Edgeworth borough, Allegheny County	671	636	4	25	6	-	-	-	-	-
Edgmont township, Delaware County	1 515	927	265	53	39	93	68	63	7	-
Edinboro borough, Erie County	2 242	1 059	39	461	247	136	197	81	22	-
Edwardsville borough, Luzerne County	2 587	934	367	552	143	414	32	145	-	-
Ehrenfeld borough, Cambria County	101	76	17	6	-	-	-	-	2	-
Elco borough, Washington County	154	122	7	14	-	-	-	-	11	-
Elder township, Cambria County	404	362	3	-	-	-	-	-	39	-
Elderton borough, Armstrong County	156	100	-	21	6	-	-	-	29	-
Eldred township, Jefferson County	873	729	5	2	2	-	-	-	131	4
Eldred township, Lycoming County	813	694	2	8	-	-	-	2	107	-
Eldred borough, McKean County	398	283	2	59	2	2	19	-	31	-
Eldred township, McKean County	786	601	2	15	-	-	-	-	165	3
Eldred township, Monroe County	1 069	904	14	53	2	1	-	-	93	2
Eldred township, Schuylkill County	291	263	14	4	-	-	-	-	10	-
Eldred township, Warren County	503	370	4	4	-	-	-	-	112	13
Elgin borough, Erie County	90	77	-	4	-	-	-	-	9	-
Elim CDP, Cambria County	1 699	1 397	30	68	10	58	41	10	85	-
Elizabeth borough, Allegheny County	758	496	46	168	9	2	37	-	-	-
Elizabeth township, Allegheny County	5 678	4 969	173	107	137	94	72	54	72	-
Elizabeth township, Lancaster County	1 336	1 182	14	97	16	-	-	-	27	-
Elizabethtown borough, Lancaster County	4 473	1 856	946	738	373	122	121	317	-	-
Elizabethville borough, Dauphin County	617	320	106	103	32	17	29	-	10	-
Elk township, Chester County	528	451	2	10	4	3	-	-	56	2
Elk township, Clarion County	629	489	4	6	-	-	-	-	128	2
Elk township, Tioga County	176	159	-	-	-	-	-	-	17	-
Elk township, Warren County	343	286	2	2	-	-	-	-	47	6
Elk Creek township, Erie County	703	555	6	17	-	-	-	-	125	-
Elkland township, Sullivan County	471	394	-	-	-	-	-	-	70	7
Elkland borough, Tioga County	830	556	10	127	8	-	9	42	78	-
Elk Lick township, Somerset County	915	758	22	34	-	-	-	-	100	1
Ellport borough, Lawrence County	490	445	7	29	2	-	-	3	4	-
Ellsworth borough, Washington County	528	257	162	16	9	2	34	-	48	-
Ellwood City borough	3 994	2 788	138	737	156	18	63	86	8	-
Beaver County (part)	316	264	6	40	6	-	-	-	-	-
Lawrence County (part)	3 678	2 524	132	697	150	18	63	86	8	-
Elmhurst township, Lackawanna County	282	249	2	18	-	-	-	-	13	-
Elverson borough, Chester County	460	169	271	20	-	-	-	-	-	-
Elysburg CDP, Northumberland County	901	621	134	55	34	-	29	-	28	-
Emigsville CDP, York County	1 060	817	91	51	84	6	-	11	-	-
Emlenton borough	356	273	4	39	-	2	35	-	3	-
Clarion County (part)	1	1	-	-	-	-	-	-	-	-
Venango County (part)	355	272	4	39	-	2	35	-	3	-
Emmaus borough, Lehigh County	5 198	2 259	1 285	554	348	395	224	110	23	-
Emporium borough, Cameron County	1 215	671	30	300	70	5	38	76	21	4
Emsworth borough, Allegheny County	1 228	717	44	138	58	113	75	83	-	-
Englewood CDP, Schuylkill County	243	207	36	-	-	-	-	-	-	-
Enola CDP, Cumberland County	2 540	985	695	319	348	119	31	24	19	-
Enon Valley borough, Lawrence County	144	117	-	19	-	-	-	-	8	-
Ephrata borough, Lancaster County	5 668	2 335	1 613	891	315	216	114	94	90	-
Ephrata township, Lancaster County	2 751	1 689	239	97	93	91	-	56	486	-
Erie city, Erie County	44 973	24 684	1 344	12 768	2 200	960	572	2 308	111	26
Ernest borough, Indiana County	221	213	2	6	-	-	-	-	-	-
Espy CDP, Columbia County	699	489	28	63	54	-	6	-	59	-
Etna borough, Allegheny County	1 934	1 140	176	426	62	37	61	30	2	-
Eulalia township, Potter County	386	302	2	19	2	8	3	-	50	-
Evansburg CDP, Montgomery County	616	338	204	43	31	-	-	-	-	-
Evans City borough, Butler County	850	556	7	119	43	17	-	65	43	-
Everett borough, Bedford County	977	450	9	230	61	53	34	8	132	-
Everson borough, Fayette County	386	306	23	42	6	-	-	42	9	-
Exeter township, Berks County	8 178	5 861	1 084	215	204	97	23	38	656	-
Exeter borough, Luzerne County	2 641	1 412	309	323	75	18	34	22	448	-
Exeter township, Luzerne County	1 038	879	10	23	6	-	-	4	116	-
Exeter township, Wyoming County	399	290	2	26	-	18	-	-	50	13
Export borough, Westmoreland County	526	315	31	134	15	-	23	-	8	-
Exton CDP, Chester County	2 142	649	265	281	364	451	45	87	-	-
Eyers Grove CDP, Columbia County	32	28	2	2	-	-	-	-	-	-
Factoryville borough, Wyoming County	363	257	2	79	14	-	-	2	9	-
Fairchance borough, Fayette County	913	538	53	123	10	-	37	-	152	-
Fairdale CDP, Greene County	942	576	44	55	68	-	-	81	118	-
Fairfield borough, Adams County	246	171	16	42	9	-	-	-	8	-
Fairfield township, Crawford County	573	476	-	3	-	-	-	-	88	6
Fairfield township, Lycoming County	1 100	724	26	11	8	-	-	-	331	-
Fairfield township, Westmoreland County	1 141	883	9	12	-	-	-	-	232	5
Fairhope township, Somerset County	102	86	2	-	-	-	-	-	14	-
Fairless Hills CDP, Bucks County	3 368	2 303	274	55	17	117	245	82	275	-
Fairmount township, Luzerne County	598	498	11	2	-	-	-	-	87	-
Fairview borough, Butler County	82	77	-	4	-	-	-	-	1	-
Fairview township, Butler County	767	629	-	8	1	-	-	-	125	4
Fairview township, Erie County	3 711	3 398	80	76	28	-	13	24	86	6
Fairview township, Luzerne County	1 502	1 283	89	90	7	6	-	-	27	-
Fairview township, Mercer County	346	267	9	2	3	-	-	-	65	-
Fairview township, York County	5 788	4 426	290	285	85	10	26	71	595	-
Fairview-Ferndale CDP, Northumberland County	1 184	683	413	58	5	-	-	-	25	-

Table 18. **Units in Structure: 2000**—Con.

[Data based on a sample (except Tables 65-68). For information on confidentiality protection, coverage, sampling error, and nonsampling error, see Appendix G. For location of definitions, see "How to Use This Census Report"]

State County Place and County Subdivision	Total housing units	Units in structure								
		1 unit, detached	1 unit, attached	2 to 4 units	5 to 9 units	10 to 19 units	20 to 49 units	50 or more units	Mobile home	Boat, RV, van, etc.
PLACE AND COUNTY SUBDIVISION—Con.										
Fallowfield township, Washington County	1 878	1 754	3	21	11	5	-	7	72	5
Falls township, Bucks County	13 522	8 435	432	261	424	1 052	816	517	1 585	-
Falls township, Wyoming County	767	593	9	36	8	5	-	-	116	-
Falls Creek borough	437	354	2	68	3	-	-	-	10	-
Clearfield County (part)	18	16	-	2	-	-	-	-	-	-
Jefferson County (part)	419	338	2	66	3	-	-	-	10	-
Fallston borough, Beaver County	135	125	5	-	-	-	-	-	5	-
Fannett township, Franklin County	1 045	823	9	15	8	-	-	-	189	1
Farmington township, Clarion County	1 750	1 389	3	8	-	-	-	-	319	31
Farmington township, Tioga County	310	208	4	2	-	-	-	-	94	2
Farmington township, Warren County	523	414	2	13	-	-	-	-	84	10
Farrell city, Mercer County	2 756	2 256	109	226	124	9	19	-	13	-
Fawn township, Allegheny County	1 031	921	19	31	-	-	-	-	60	-
Fawn township, York County	997	850	7	27	-	-	-	-	113	-
Fawn Grove borough, York County	198	158	11	12	-	15	-	-	2	-
Fayette township, Juniata County	1 383	1 047	28	87	19	-	19	9	167	7
Fayette City borough, Fayette County	316	222	24	48	4	-	-	-	18	-
Fayetteville CDP, Franklin County	1 147	948	54	81	24	-	-	-	40	-
Feasterville-Trevoise CDP, Bucks County	2 687	1 643	54	92	291	187	242	178	-	-
Fell township, Lackawanna County	1 035	638	38	291	17	-	-	-	51	-
Felton borough, York County	179	150	7	8	-	-	-	-	14	-
Ferguson township, Centre County	5 699	3 366	490	345	381	621	168	187	141	-
Ferguson township, Clearfield County	202	137	4	-	-	-	-	-	61	-
Fermanagh township, Juniata County	1 091	938	25	14	34	-	4	-	76	-
Ferndale borough, Cambria County	849	562	91	173	19	4	-	-	-	-
Fernville CDP, Columbia County	206	189	2	13	-	-	-	-	2	-
Fernway CDP, Butler County	4 362	2 974	732	26	98	44	6	7	475	-
Findlay township, Allegheny County	2 128	1 488	223	166	85	61	21	-	84	-
Findley township, Mercer County	564	457	2	7	-	-	-	2	96	-
Finleyville borough, Washington County	274	125	25	65	40	14	5	-	-	-
Fishing Creek township, Columbia County	716	597	-	13	-	-	-	-	103	3
Fleetwood borough, Berks County	1 623	811	575	170	13	-	54	-	-	-
Flemington borough, Clinton County	603	475	8	56	11	2	-	-	51	-
Flourtown CDP, Montgomery County	1 757	1 543	68	139	-	7	-	-	-	-
Flying Hills CDP, Berks County	595	128	215	62	106	27	30	27	-	-
Folcroft borough, Delaware County	2 629	392	1 847	157	89	30	60	46	8	-
Folsom CDP, Delaware County	3 250	1 986	773	184	17	58	92	140	-	-
Ford City borough, Armstrong County	1 713	1 011	324	223	59	10	78	-	8	-
Ford Cliff borough, Armstrong County	187	180	2	-	-	-	-	-	5	-
Forest City borough, Susquehanna County	937	558	11	273	16	-	9	45	25	-
Forest Hills borough, Allegheny County	3 203	2 603	116	315	29	10	30	100	-	-
Forest Lake township, Susquehanna County	592	485	9	16	-	-	-	-	82	-
Forks township, Northampton County	3 159	2 585	295	115	37	64	-	-	63	-
Forks township, Sullivan County	412	328	-	-	-	-	-	-	77	7
Forkston township, Wyoming County	330	238	9	14	-	-	-	-	69	-
Forksville borough, Sullivan County	117	82	-	16	6	-	-	-	13	-
Forrestville CDP, Schuylkill County	214	134	52	9	-	-	-	-	19	-
Fort Indiantown Gap CDP, Lebanon County	40	36	-	-	-	-	-	-	4	-
Fort Washington CDP, Montgomery County	1 133	1 069	16	28	6	-	7	7	-	-
Forty Fort borough, Luzerne County	2 098	1 388	177	487	39	7	-	-	-	-
Forward township, Allegheny County	1 616	1 274	20	17	6	-	-	-	278	21
Forward township, Butler County	1 089	922	-	26	8	-	-	-	133	-
Foster township, Luzerne County	1 668	1 171	275	60	-	-	-	-	162	-
Foster township, McKean County	1 951	1 699	10	29	17	-	23	-	173	-
Foster township, Schuylkill County	120	68	39	4	-	-	-	-	9	-
Foundryville CDP, Columbia County	115	75	-	-	-	-	-	-	40	-
Fountain Hill borough, Lehigh County	2 029	570	797	285	102	51	140	73	11	-
Fountain Springs CDP, Schuylkill County	48	48	-	-	-	-	-	-	-	-
Fox township, Elk County	1 569	1 277	-	43	-	-	-	-	249	-
Fox township, Sullivan County	587	405	-	-	-	-	-	-	167	15
Foxburg borough, Clarion County	112	102	-	2	-	-	-	-	8	-
Fox Chapel borough, Allegheny County	1 942	1 870	64	8	-	-	-	-	-	-
Fox Run CDP, Butler County	1 080	965	58	-	57	-	-	-	-	-
Frackville borough, Schuylkill County	2 094	864	905	196	58	14	46	-	11	-
Frailey township, Schuylkill County	188	146	25	4	-	-	-	-	13	-
Franconia township, Montgomery County	4 236	2 598	976	307	-	-	12	216	127	-
Frankfort Springs borough, Beaver County	54	44	-	-	-	-	-	-	10	-
Franklin township, Adams County	1 818	1 456	13	51	26	23	16	-	233	-
Franklin township, Beaver County	1 726	1 357	13	62	35	7	-	-	252	-
Franklin township, Bradford County	386	256	-	8	-	-	-	-	119	3
Franklin township, Butler County	907	668	5	34	-	-	-	-	200	-
Franklin borough, Cambria County	225	151	27	42	3	-	-	-	2	-
Franklin township, Carbon County	1 815	1 362	100	88	15	-	-	-	250	-
Franklin township, Chester County	1 181	1 079	40	12	29	-	-	-	21	-
Franklin township, Columbia County	261	213	3	6	-	-	-	-	39	-
Franklin township, Erie County	565	469	6	9	-	-	-	-	81	-
Franklin township, Fayette County	1 072	805	93	9	-	-	-	-	165	-
Franklin township, Greene County	2 292	1 409	43	158	83	110	78	8	403	-
Franklin township, Huntingdon County	235	208	-	6	-	-	-	-	21	-
Franklin township, Luzerne County	679	548	6	22	2	-	-	-	101	-
Franklin township, Lycoming County	396	327	7	12	-	-	-	-	44	6
Franklin township, Snyder County	904	691	4	22	-	4	-	-	174	9
Franklin township, Susquehanna County	484	369	2	10	5	-	-	-	95	3
Franklin city, Venango County	3 281	2 057	49	562	144	118	54	219	78	-
Franklin township, York County	1 746	1 081	189	83	42	30	-	-	321	-
Franklin Park borough, Allegheny County	3 973	3 514	381	64	5	-	-	-	9	-
Franklintown borough, York County	245	86	59	59	8	20	-	-	13	-
Frankstown township, Blair County	3 036	2 498	64	108	53	144	18	35	116	-

Table 18. **Units in Structure: 2000**—Con.

[Data based on a sample (except Tables 65-68). For information on confidentiality protection, coverage, sampling error, and nonsampling error, see Appendix G. For location of definitions, see "How to Use This Census Report"]

State County Place and County Subdivision	Total housing units	Units in structure								
		1 unit, detached	1 unit, attached	2 to 4 units	5 to 9 units	10 to 19 units	20 to 49 units	50 or more units	Mobile home	Boat, RV, van, etc.
PLACE AND COUNTY SUBDIVISION—Con.										
Frazer township, Allegheny County	569	509	5	16	-	-	-	3	36	-
Fredericksburg CDP, Crawford County	557	443	9	73	-	15	4	-	13	-
Fredericksburg CDP, Lebanon County	402	238	17	73	18	7	-	-	49	-
Fredericktown-Millsboro CDP, Washington County	500	409	12	21	23	-	-	-	35	-
Fredonia borough, Mercer County	272	207	-	16	23	-	3	-	23	-
Freeburg borough, Snyder County	246	199	18	14	-	-	-	-	15	-
Freedom township, Adams County	376	350	2	5	-	-	-	-	19	-
Freedom borough, Beaver County	735	587	11	78	7	3	32	6	11	-
Freedom township, Blair County	1 324	960	57	65	15	-	-	-	227	-
Freehold township, Warren County	535	385	2	16	5	-	-	-	127	-
Freeland borough, Luzerne County	1 847	791	563	199	112	41	46	13	82	-
Freemansburg borough, Northampton County	721	396	238	49	19	19	-	-	-	-
Freeport borough, Armstrong County	944	556	23	201	43	14	8	80	19	-
Freeport township, Greene County	142	90	3	2	3	-	-	-	44	-
French Creek township, Mercer County	306	214	2	2	-	-	-	-	88	-
Frenchcreek township, Venango County	800	605	4	5	9	-	-	-	175	2
Friedens CDP, Somerset County	675	347	41	55	-	-	-	-	232	-
Friedensburg CDP, Schuylkill County	389	160	12	18	9	-	-	-	190	-
Friensville borough, Susquehanna County	52	45	-	-	-	-	-	-	7	-
Fullerton CDP, Lehigh County	6 477	2 512	1 228	281	596	900	378	569	13	-
Fulton township, Lancaster County	1 043	787	9	14	4	-	-	-	225	4
Gaines township, Tioga County	744	593	4	2	-	-	-	-	136	9
Galeton borough, Potter County	608	451	4	64	20	13	11	-	45	-
Gallagher township, Clinton County	330	295	-	2	-	-	-	-	31	2
Gallitzin borough, Cambria County	763	594	11	74	22	-	-	-	62	-
Gallitzin township, Cambria County	455	381	-	-	-	-	-	-	74	-
Gamble township, Lycoming County	385	330	-	16	-	-	-	-	35	4
Gap CDP, Lancaster County	588	499	27	24	11	14	-	-	13	-
Garden View CDP, Lycoming County	1 307	908	65	120	96	8	15	10	85	-
Garrett borough, Somerset County	179	134	-	4	8	-	-	-	33	-
Gaskill township, Jefferson County	325	250	3	-	-	-	-	-	72	-
Gastonville CDP, Washington County	1 283	929	5	22	25	-	-	-	302	-
Geistown borough, Cambria County	1 159	951	38	151	14	5	-	-	-	-
Genesee township, Potter County	440	328	3	38	-	-	-	-	71	-
Geneva CDP, Crawford County	53	45	-	2	6	-	-	-	-	-
Georges township, Fayette County	2 866	1 914	140	67	-	-	-	-	745	-
Georgetown borough, Beaver County	70	66	2	-	-	-	-	-	2	-
German township, Fayette County	2 333	1 687	237	42	-	10	-	-	357	-
Germany township, Adams County	788	724	12	24	-	-	-	-	28	-
Gettysburg borough, Adams County	2 732	901	400	913	244	70	174	-	30	-
Gibson township, Cameron County	573	365	3	-	-	-	-	-	199	6
Gibson township, Susquehanna County	590	483	7	20	-	-	-	-	80	-
Gilberton borough, Schuylkill County	474	144	274	7	5	-	-	2	42	-
Gilbertsville CDP, Montgomery County	1 674	1 106	151	160	60	54	109	18	16	-
Gilmore township, Greene County	153	109	-	-	-	-	2	-	42	-
Gilpin township, Armstrong County	1 114	957	20	34	-	4	-	-	96	3
Girard township, Clearfield County	524	393	2	2	2	-	-	-	118	7
Girard borough, Erie County	1 271	984	-	155	68	-	46	-	18	-
Girard township, Erie County	2 064	1 192	40	38	10	8	33	65	678	-
Girardville borough, Schuylkill County	885	174	557	105	19	10	-	-	20	-
Glade township, Warren County	1 071	827	4	26	80	-	-	-	134	-
Glasgow borough, Beaver County	27	22	-	-	-	-	-	-	5	-
Glassport borough, Allegheny County	2 405	1 694	124	424	103	60	-	-	-	-
Glenburn CDP, Lackawanna County	503	418	18	12	5	-	-	-	50	-
Glenburn township, Lackawanna County	503	418	18	12	5	-	-	-	50	-
Glen Campbell borough, Indiana County	126	109	-	-	-	-	-	-	17	-
Glendon borough, Northampton County	150	86	50	4	-	-	-	-	10	-
Glenfield borough, Allegheny County	94	77	5	10	-	-	-	2	-	-
Glen Hope borough, Clearfield County	60	59	-	-	-	-	-	-	1	-
Glen Lyon CDP, Luzerne County	1 088	528	95	355	66	-	36	-	8	-
Glenolden borough, Delaware County	3 198	997	1 061	380	163	327	117	153	-	-
Glen Rock borough, York County	753	459	112	82	55	45	-	-	-	-
Glenside CDP, Montgomery County	3 209	1 812	454	362	105	151	71	254	-	-
Goldsboro borough, York County	376	287	49	23	3	-	-	-	14	-
Gordon borough, Schuylkill County	341	205	86	12	29	-	-	-	9	-
Goshen township, Clearfield County	303	246	4	5	-	-	-	-	45	3
Graham township, Clearfield County	549	418	-	8	2	-	-	-	121	-
Grampian borough, Clearfield County	173	141	3	9	-	-	-	-	20	-
Grant township, Indiana County	359	276	3	6	-	-	-	-	74	-
Grantley CDP, York County	853	562	214	31	15	8	17	-	6	-
Granville township, Bradford County	363	267	6	6	-	-	-	-	79	5
Granville township, Mifflin County	2 115	1 585	23	90	57	64	-	-	296	-
Grapeville CDP, Westmoreland County	263	212	-	19	-	-	-	-	32	-
Gratz borough, Dauphin County	333	225	24	33	-	4	26	-	21	-
Gray township, Greene County	112	73	3	13	-	-	-	-	23	-
Great Bend borough, Susquehanna County	346	159	4	72	14	6	6	49	36	-
Great Bend township, Susquehanna County	855	534	10	75	9	-	-	-	223	4
Green township, Forest County	1 147	834	4	-	-	-	-	-	296	13
Green township, Indiana County	1 577	1 184	31	11	7	-	-	6	338	-
Greencastle borough, Franklin County	1 748	1 009	159	365	96	37	23	-	59	-
Greene township, Beaver County	999	662	2	-	5	-	-	4	322	4
Greene township, Clinton County	645	487	23	19	-	-	-	-	114	2
Greene township, Erie County	1 784	1 561	43	65	-	-	-	-	115	-
Greene township, Franklin County	5 309	3 491	403	335	59	11	50	-	960	-
Greene township, Greene County	189	125	-	-	-	-	-	-	64	-
Greene township, Mercer County	491	371	-	6	-	-	-	-	111	3
Greene township, Pike County	2 781	2 095	27	21	22	-	-	-	612	4
Greenfield township, Blair County	1 697	1 137	11	124	105	12	-	8	300	-
Greenfield township, Erie County	725	551	-	11	-	-	-	-	163	-

Table 18. **Units in Structure: 2000**—Con.

[Data based on a sample (except Tables 65-68). For information on confidentiality protection, coverage, sampling error, and nonsampling error, see Appendix G. For location of definitions, see "How to Use This Census Report"]

State County Place and County Subdivision	Total housing units	Units in structure									
		1 unit, detached	1 unit, attached	2 to 4 units	5 to 9 units	10 to 19 units	20 to 49 units	50 or more units	Mobile home	Boat, RV, van, etc.	
PLACE AND COUNTY SUBDIVISION—Con.											
Greenfield township, Lackawanna County	983	832	15	8	-	-	-	-	-	128	-
Green Hills borough, Washington County	10	10	-	-	-	-	-	-	-	-	-
Green Lane borough, Montgomery County	233	158	26	22	18	3	3	-	-	3	-
Greensboro borough, Greene County	142	114	2	13	-	-	-	-	-	13	-
Greensburg city, Westmoreland County	7 738	4 238	368	1 360	432	616	373	349	-	2	-
Green Tree borough, Allegheny County	2 026	1 898	10	30	20	37	12	7	-	12	-
Greenville borough, Mercer County	2 723	1 728	43	659	128	40	46	79	-	-	-
Greenville township, Somerset County	274	242	-	3	-	-	-	-	-	29	-
Greenwich township, Berks County	1 332	928	40	35	16	-	-	-	-	309	4
Greenwood township, Clearfield County	212	165	-	-	-	-	-	-	-	47	-
Greenwood township, Columbia County	783	610	14	21	-	-	-	-	-	138	-
Greenwood township, Crawford County	609	426	2	8	6	-	-	-	-	162	5
Greenwood township, Juniata County	227	184	-	5	-	-	-	-	-	38	-
Greenwood township, Perry County	407	339	12	11	-	-	-	-	-	45	-
Gregg township, Centre County	927	751	4	36	9	-	-	-	-	125	2
Gregg township, Union County	354	281	5	5	-	-	-	-	-	63	-
Grier City-Park Crest CDP, Schuylkill County	408	353	31	14	-	-	-	-	-	10	-
Grindstone-Rowes Run CDP, Fayette County	507	268	197	27	-	-	-	-	-	15	-
Grove township, Cameron County	752	543	2	-	-	-	-	-	-	182	25
Grove City borough, Mercer County	2 747	1 822	40	489	52	127	55	98	-	64	-
Grugan township, Clinton County	150	127	-	2	-	-	-	-	-	19	2
Guilford CDP, Franklin County	753	725	8	20	-	-	-	-	-	-	-
Guilford township, Franklin County	5 130	4 173	287	263	61	26	-	-	-	320	-
Gulich township, Clearfield County	611	535	-	4	2	-	-	-	-	70	-
Guys Mills CDP, Crawford County	34	28	2	2	-	-	-	-	-	2	-
Haines township, Centre County	669	563	16	14	-	-	-	-	-	73	3
Halfmoon township, Centre County	802	748	6	12	7	-	-	-	-	29	-
Halfway House CDP, Montgomery County	661	619	17	13	12	-	-	-	-	-	-
Halifax borough, Dauphin County	434	170	95	55	54	19	20	-	-	21	-
Halifax township, Dauphin County	1 302	1 054	7	16	7	26	-	-	-	192	-
Hallam borough, York County	713	404	132	118	41	-	-	-	-	18	-
Hallstead borough, Susquehanna County	546	334	4	101	33	-	40	-	-	34	-
Hamburg borough, Berks County	1 932	807	630	273	95	25	35	61	-	6	-
Hamilton township, Adams County	771	696	8	15	9	-	-	-	-	43	-
Hamilton township, Franklin County	3 612	2 407	288	190	124	55	-	12	-	536	-
Hamilton township, McKean County	625	530	4	8	-	-	-	-	-	74	9
Hamilton township, Monroe County	3 299	2 619	54	210	29	5	-	11	-	371	-
Hamilton township, Tioga County	224	178	-	2	-	-	-	-	-	44	-
Hamiltonban township, Adams County	897	779	8	9	-	-	-	-	-	101	-
Hamlin township, McKean County	619	481	2	11	-	-	-	-	-	114	11
Hampden township, Cumberland County	9 990	6 605	1 056	328	320	634	129	188	-	730	-
Hampton CDP, Adams County	249	134	28	45	4	-	-	-	-	38	-
Hampton township, Allegheny County	6 627	5 395	706	91	105	146	22	138	-	24	-
Hampton Township CDP, Allegheny County	6 627	5 395	706	91	105	146	22	138	-	24	-
Hanover township, Beaver County	1 410	1 056	-	12	20	-	-	-	-	32	-
Hanover township, Lehigh County	937	232	167	30	147	99	23	32	-	207	-
Hanover township, Luzerne County	5 323	3 159	594	871	215	106	36	236	-	106	-
Hanover township, Northampton County	3 755	2 844	330	147	112	76	93	139	-	14	-
Hanover township, Washington County	1 124	887	8	30	6	-	-	-	-	193	-
Hanover borough, York County	6 982	3 348	1 130	1 577	385	276	199	34	-	33	-
Harborcreek township, Erie County	5 645	4 724	46	283	125	31	39	257	-	140	-
Harford township, Susquehanna County	743	581	7	31	2	-	28	-	-	89	5
Harleysville CDP, Montgomery County	3 225	1 622	802	360	35	158	116	132	-	-	-
Harmar township, Allegheny County	1 637	960	284	153	52	37	12	14	-	125	-
Hamonsburg CDP, Crawford County	161	120	1	3	-	-	-	-	-	37	-
Harmony township, Beaver County	1 509	1 413	18	61	-	11	-	-	-	6	-
Harmony borough, Butler County	434	330	7	66	3	-	-	-	-	28	-
Harmony township, Forest County	901	755	5	5	-	-	-	-	-	136	-
Harmony township, Susquehanna County	328	230	-	-	-	-	-	-	-	98	-
Harmony Township CDP, Beaver County	1 509	1 413	18	61	-	11	-	-	-	6	-
Harris township, Centre County	1 855	1 551	79	131	31	20	-	12	-	31	-
Harrisburg city, Dauphin County	24 337	2 734	11 407	4 590	1 434	1 050	434	2 629	-	59	-
Harrison township, Allegheny County	5 246	3 795	348	564	171	140	89	137	-	2	-
Harrison township, Bedford County	596	477	-	2	-	-	-	-	-	102	15
Harrison township, Potter County	512	388	5	24	5	-	2	-	-	86	2
Harrison City CDP, Westmoreland County	64	31	-	33	-	-	-	-	-	-	-
Harrison Township CDP, Allegheny County	5 246	3 795	348	564	171	140	89	137	-	2	-
Harrisville borough, Butler County	346	268	-	26	9	-	-	-	-	43	-
Hartleton borough, Union County	94	90	-	4	-	-	-	-	-	-	-
Hartley township, Union County	1 136	881	6	26	-	-	-	2	-	195	26
Hartstown CDP, Crawford County	122	58	-	4	-	-	-	-	-	60	-
Harveys Lake borough, Luzerne County	1 735	1 547	26	76	16	-	-	-	-	70	-
Hasson Heights CDP, Venango County	612	535	-	7	8	-	3	-	-	59	-
Hastings borough, Cambria County	603	469	2	48	43	-	-	-	-	41	-
Hatboro borough, Montgomery County	3 121	1 627	468	347	177	144	82	276	-	-	-
Hatfield borough, Montgomery County	1 139	489	109	230	82	107	85	37	-	-	-
Hatfield township, Montgomery County	6 569	3 460	824	174	174	1 036	475	131	-	226	69
Haverford township, Delaware County	18 378	12 649	3 384	732	319	280	606	403	-	5	-
Hawley borough, Wayne County	673	370	21	134	26	-	32	71	-	19	-
Hawthorn borough, Clarion County	229	196	2	11	-	-	-	-	-	20	-
Haycock township, Bucks County	841	762	10	42	-	-	-	-	-	27	-
Hayfield township, Crawford County	1 249	956	6	28	2	-	-	-	-	257	-
Haysville borough, Allegheny County	37	35	2	-	-	-	-	-	-	-	-
Hazle township, Luzerne County	4 024	2 240	1 044	148	207	102	13	39	-	231	-
Hazleton city, Luzerne County	11 523	4 306	3 723	2 157	521	186	53	377	-	200	-
Heath township, Jefferson County	607	389	-	-	-	-	-	-	-	194	24
Hebron township, Potter County	395	340	3	2	3	-	-	-	-	43	4
Heckscherville CDP, Schuylkill County	41	23	14	-	-	-	-	-	-	4	-
Hector township, Potter County	351	229	-	-	-	-	-	-	-	122	-

Table 18. **Units in Structure: 2000**—Con.

[Data based on a sample (except Tables 65-68). For information on confidentiality protection, coverage, sampling error, and nonsampling error, see Appendix G. For location of definitions, see "How to Use This Census Report"]

State County Place and County Subdivision	Total housing units	Units in structure								
		1 unit, detached	1 unit, attached	2 to 4 units	5 to 9 units	10 to 19 units	20 to 49 units	50 or more units	Mobile home	Boat, RV, van, etc.
PLACE AND COUNTY SUBDIVISION—Con.										
Hegins township, Schuylkill County	1 540	1 304	67	67	29	7	-	-	66	-
Heidelberg borough, Allegheny County	609	446	20	82	37	22	2	-	-	-
Heidelberg township, Berks County	613	531	21	34	14	-	-	13	-	-
Heidelberg township, Lebanon County	1 389	1 234	57	61	11	18	-	8	-	-
Heidelberg township, Lehigh County	1 244	935	125	49	-	-	-	135	-	-
Heidelberg township, York County	1 104	994	14	24	10	4	-	58	-	-
Heilwood CDP, Indiana County	325	253	13	7	-	4	-	48	-	-
Hellam township, York County	2 527	1 844	60	79	207	7	10	320	-	-
Hellertown borough, Northampton County	2 544	1 541	476	316	85	47	35	44	-	-
Hemlock township, Columbia County	747	654	22	13	-	-	-	58	-	-
Hempfield township, Mercer County	1 646	1 341	14	64	57	-	-	170	-	-
Hempfield township, Westmoreland County	16 752	13 053	496	521	284	228	267	350	1 553	-
Henderson township, Huntingdon County	563	429	2	4	-	-	-	110	18	-
Henderson township, Jefferson County	606	523	16	5	3	-	-	59	-	-
Henry Clay township, Fayette County	1 305	781	3	46	2	-	-	275	198	-
Hepburn township, Lycoming County	1 137	837	12	46	18	-	-	222	2	-
Hereford township, Berks County	1 277	761	34	37	-	15	-	423	7	-
Hermie CDP, Westmoreland County	388	210	49	105	6	-	-	12	-	-
Hermitage city, Mercer County	7 109	5 187	218	318	540	471	100	48	227	-
Hemdon borough, Northumberland County	190	138	3	41	-	-	-	8	-	-
Herrick township, Bradford County	303	227	4	5	-	-	-	59	8	-
Herrick township, Susquehanna County	696	552	48	19	-	-	-	73	4	-
Hershey CDP, Dauphin County	5 876	2 599	1 041	664	349	260	272	617	74	-
Hickory township, Forest County	1 016	819	-	2	-	-	-	189	6	-
Hickory township, Lawrence County	981	729	4	25	-	11	23	189	-	-
Highland township, Adams County	330	298	6	5	-	-	-	19	2	-
Highland township, Chester County	459	387	16	22	-	-	-	34	-	-
Highland township, Clarion County	363	269	2	2	-	-	-	84	6	-
Highland township, Elk County	654	552	3	-	-	-	-	97	2	-
Highland Park CDP, Mifflin County	610	420	95	45	29	-	-	21	-	-
Highspire borough, Dauphin County	1 373	594	231	153	42	153	92	21	87	-
Hiller CDP, Fayette County	540	439	48	26	8	-	-	19	-	-
Hillsgrove township, Sullivan County	312	213	3	3	-	-	-	83	10	-
Hilltown township, Bucks County	4 370	3 215	567	200	134	64	44	28	118	-
Hokendauqua CDP, Lehigh County	1 493	857	286	43	104	78	61	64	-	-
Hollenback township, Luzerne County	466	395	2	4	-	-	-	65	-	-
Hollidaysburg borough, Blair County	2 392	1 430	86	512	168	77	34	71	14	-
Homeacre-Lyndora CDP, Butler County	3 267	2 337	61	192	166	175	142	72	122	-
Homer township, Potter County	246	207	3	12	-	-	-	24	-	-
Homer City borough, Indiana County	869	656	20	125	10	6	-	52	-	-
Homestead borough, Allegheny County	2 071	971	107	431	133	98	30	291	10	-
Hometown CDP, Schuylkill County	602	574	-	20	-	-	-	8	-	-
Homewood borough, Beaver County	62	52	-	8	-	-	-	2	-	-
Honesdale borough, Wayne County	2 414	1 266	48	706	117	33	43	76	125	-
Honey Brook borough, Chester County	500	321	72	46	16	-	36	2	7	-
Honey Brook township, Chester County	2 134	1 244	173	16	-	-	60	82	559	-
Hookstown borough, Beaver County	71	56	2	-	-	-	-	13	-	-
Hooversville borough, Somerset County	364	262	14	27	2	8	22	2	27	-
Hop Bottom borough, Susquehanna County	142	96	4	29	-	-	-	13	-	-
Hopewell township, Beaver County	5 625	4 750	295	129	51	144	106	-	150	-
Hopewell borough, Bedford County	113	81	3	6	-	15	-	8	-	-
Hopewell township, Bedford County	864	703	11	8	-	-	-	142	-	-
Hopewell township, Cumberland County	713	596	7	-	-	-	-	110	-	-
Hopewell township, Huntingdon County	383	273	3	10	-	-	-	93	4	-
Hopewell township, Washington County	371	318	2	4	5	-	-	42	-	-
Hopewell township, York County	1 844	1 591	20	27	-	-	-	206	-	-
Hopwood CDP, Fayette County	928	695	-	75	29	4	-	-	119	6
Horsham CDP, Montgomery County	5 915	3 028	1 468	636	220	317	77	111	58	-
Horsham township, Montgomery County	9 269	5 163	1 949	762	318	632	250	137	58	-
Horton township, Elk County	768	554	2	33	21	-	-	153	5	-
Houserville CDP, Centre County	694	620	10	58	6	-	-	-	-	-
Houston borough, Washington County	668	389	22	167	31	15	38	2	4	-
Houtzdale borough, Clearfield County	432	320	7	46	17	-	-	42	-	-
Hovey township, Armstrong County	96	52	-	-	-	-	-	41	3	-
Howard borough, Centre County	295	238	9	34	11	-	-	3	-	-
Howard township, Centre County	371	267	-	18	-	-	-	86	-	-
Howe township, Forest County	670	547	-	-	-	-	-	114	9	-
Howe township, Perry County	281	237	-	2	-	-	-	42	-	-
Hubleys township, Schuylkill County	369	299	7	22	2	-	-	39	-	-
Hughestown borough, Luzerne County	659	499	47	100	-	-	-	13	-	-
Hughesville borough, Lycoming County	1 029	586	49	200	102	40	35	4	13	-
Hulmeville borough, Bucks County	356	273	45	29	9	-	-	-	-	-
Hummelstown borough, Dauphin County	1 953	1 031	195	332	220	65	24	50	36	-
Hummels Wharf CDP, Snyder County	345	215	41	33	25	-	-	31	-	-
Hunker borough, Westmoreland County	137	115	-	-	-	-	-	22	-	-
Hunlock township, Luzerne County	988	857	-	8	6	-	-	117	-	-
Huntingdon borough, Huntingdon County	2 817	1 631	122	606	176	20	-	227	30	5
Huntington township, Adams County	881	706	-	42	11	-	7	-	115	-
Huntington township, Luzerne County	892	738	1	23	4	-	-	2	121	3
Huston township, Blair County	476	365	12	3	6	-	-	90	-	-
Huston township, Centre County	547	408	2	6	-	-	-	127	4	-
Huston township, Clearfield County	985	634	4	15	-	-	-	328	4	-
Hyde CDP, Clearfield County	692	373	14	11	15	77	-	202	-	-
Hyde Park borough, Westmoreland County	233	190	7	26	-	-	-	10	-	-
Hydetown borough, Crawford County	263	181	-	21	-	-	-	61	-	-
Hyndman borough, Bedford County	444	333	12	34	2	28	-	35	-	-
Imperial-Enlow CDP, Allegheny County	1 495	823	61	157	26	61	14	-	353	-
Independence township, Beaver County	1 092	724	5	11	-	-	-	347	5	-
Independence township, Washington County	697	573	7	33	12	-	-	72	-	-

Table 18. **Units in Structure: 2000**—Con.

[Data based on a sample (except Tables 65-68). For information on confidentiality protection, coverage, sampling error, and nonsampling error, see Appendix G. For location of definitions, see "How to Use This Census Report"]

State County Place and County Subdivision	Total housing units	Units in structure								
		1 unit, detached	1 unit, attached	2 to 4 units	5 to 9 units	10 to 19 units	20 to 49 units	50 or more units	Mobile home	Boat, RV, van, etc.
PLACE AND COUNTY SUBDIVISION—Con.										
Indiana township, Allegheny County	2 457	2 148	76	56	18	9	-	-	150	-
Indiana borough, Indiana County	5 096	2 569	166	1 033	471	378	234	217	28	-
Indian Lake borough, Somerset County	551	531	13	7	-	-	-	-	-	-
Industry borough, Beaver County	816	715	25	26	18	-	-	-	32	-
Ingram borough, Allegheny County	1 650	1 048	71	213	77	157	77	-	7	-
Iola CDP, Columbia County	68	47	-	7	-	-	-	-	14	-
Ivona borough, Clearfield County	253	216	-	10	2	2	-	-	23	-
Irwin township, Venango County	575	395	3	2	-	-	2	-	165	8
Irwin borough, Westmoreland County	2 277	1 121	120	301	232	185	281	19	18	-
Ivlyland borough, Bucks County	192	134	38	20	-	-	-	-	-	-
Jackson township, Butler County	1 439	1 094	30	18	39	11	-	-	247	-
Jackson township, Cambria County	2 025	1 604	-	36	9	-	-	-	376	-
Jackson township, Columbia County	345	292	5	6	-	-	-	-	42	-
Jackson township, Dauphin County	679	580	3	11	-	-	-	2	83	-
Jackson township, Greene County	230	162	-	2	-	-	-	-	66	-
Jackson township, Huntingdon County	675	588	2	4	-	-	-	-	71	10
Jackson township, Lebanon County	2 478	1 753	141	102	8	-	16	118	340	-
Jackson township, Luzerne County	1 004	948	8	35	-	-	-	-	13	-
Jackson township, Lycoming County	188	148	2	-	-	-	-	-	34	4
Jackson township, Mercer County	505	428	3	4	2	-	-	-	68	-
Jackson township, Monroe County	2 744	2 170	358	98	6	-	-	-	112	-
Jackson township, Northumberland County	375	313	2	2	-	-	-	-	58	-
Jackson township, Perry County	259	223	-	-	-	-	-	-	32	4
Jackson township, Snyder County	524	408	8	7	13	-	-	-	56	32
Jackson township, Susquehanna County	543	453	2	10	-	-	-	-	76	2
Jackson township, Tioga County	879	622	2	27	17	-	-	-	207	4
Jackson township, Venango County	473	279	2	-	-	3	-	-	187	2
Jackson township, York County	2 369	1 858	44	57	-	-	-	-	410	-
Jackson Center borough, Mercer County	90	74	-	5	-	-	-	-	11	-
Jacksonville CDP, Indiana County	335	223	49	34	-	-	-	-	29	-
Jacobus borough, York County	495	440	16	32	-	-	-	-	7	-
Jamestown borough, Mercer County	290	208	3	25	11	3	-	-	40	-
Jamison City CDP, Columbia County	85	73	-	-	-	-	-	-	12	-
Jay township, Elk County	1 192	954	7	19	-	-	5	-	205	2
Jeannette city, Westmoreland County	5 198	3 587	390	782	139	59	76	116	49	-
Jeddo borough, Luzerne County	60	-	60	-	-	-	-	-	-	-
Jefferson township, Berks County	602	506	40	-	-	-	-	-	56	-
Jefferson township, Butler County	1 970	1 426	28	62	-	-	-	79	375	-
Jefferson township, Dauphin County	148	130	-	-	-	-	-	-	18	-
Jefferson township, Fayette County	898	693	64	21	-	2	-	-	118	-
Jefferson borough, Greene County	148	118	-	5	5	-	-	-	20	-
Jefferson township, Greene County	1 086	867	24	8	-	-	-	5	182	-
Jefferson township, Lackawanna County	1 529	1 268	10	45	12	-	-	-	194	-
Jefferson township, Mercer County	993	604	-	21	-	-	-	-	368	-
Jefferson township, Somerset County	1 240	757	351	11	-	-	-	-	121	-
Jefferson township, Washington County	494	451	2	3	2	-	-	-	36	-
Jefferson borough, York County	254	221	8	18	2	-	-	-	5	-
Jefferson Hills borough, Allegheny County	3 954	2 970	416	77	207	177	-	20	87	-
Jenkins township, Luzerne County	1 841	1 118	60	156	9	-	-	108	385	5
Jenkintown borough, Montgomery County	2 085	622	414	276	79	120	113	453	8	-
Jenks township, Forest County	1 632	1 253	4	8	-	5	19	-	322	21
Jenner township, Somerset County	1 763	1 375	33	59	11	-	-	-	285	-
Jennerstown borough, Somerset County	342	276	4	24	7	-	-	-	31	-
Jermyn borough, Lackawanna County	1 012	674	27	203	48	6	-	-	54	-
Jerome CDP, Somerset County	454	279	80	87	-	-	-	-	8	-
Jersey Shore borough, Lycoming County	1 904	1 056	53	541	130	92	-	-	32	-
Jerseytown CDP, Columbia County	49	37	-	-	-	-	-	-	12	-
Jessup borough, Lackawanna County	2 073	1 478	86	435	43	-	-	-	31	-
Jessup township, Susquehanna County	265	224	-	8	1	-	-	-	32	-
Jim Thorpe borough, Carbon County	2 193	1 234	564	284	22	11	43	-	35	-
Johnsonburg borough, Elk County	1 435	1 105	12	193	50	-	15	15	45	-
Johnstown city, Cambria County	12 803	5 926	2 294	2 485	757	238	157	876	64	6
Jones township, Elk County	1 175	983	13	44	9	-	-	-	124	2
Jonestown CDP, Columbia County	26	21	-	-	-	-	-	-	2	3
Jonestown borough, Lebanon County	443	267	85	63	23	2	-	-	3	-
Jordan township, Clearfield County	259	175	-	-	-	-	-	-	81	3
Jordan township, Lycoming County	407	312	2	6	-	-	-	-	85	2
Jordan township, Northumberland County	316	283	3	3	-	-	-	-	27	-
Julian CDP, Centre County	62	48	-	4	-	-	-	-	10	-
Juniata township, Bedford County	585	456	2	6	-	-	-	-	115	6
Juniata township, Blair County	471	339	-	4	-	2	-	-	126	-
Juniata township, Huntingdon County	323	226	-	14	9	-	-	2	72	-
Juniata township, Perry County	538	473	13	1	-	-	-	-	50	1
Juniata Terrace borough, Mifflin County	228	6	218	2	2	-	-	-	-	-
Kane borough, McKean County	1 967	1 300	31	349	121	17	47	66	36	-
Karns City borough, Butler County	103	79	-	18	-	-	-	-	6	-
Karhaus township, Clearfield County	365	290	2	12	-	-	-	-	59	2
Keating township, McKean County	1 288	1 023	21	30	-	-	-	-	214	-
Keating township, Potter County	400	313	-	5	-	-	-	-	78	4
Kelly township, Union County	1 368	745	135	159	99	20	54	100	56	-
Kenhorst borough, Berks County	1 265	884	-	52	17	-	-	-	-	-
Kenilworth CDP, Chester County	707	494	12	10	38	92	56	5	-	-
Kennedy township, Allegheny County	2 980	2 547	197	101	49	55	21	5	5	-
Kennedy Township CDP, Allegheny County	2 980	2 547	197	101	49	55	21	5	5	-
Kennett township, Chester County	2 526	1 889	377	88	22	14	22	81	33	-
Kennett Square borough, Chester County	1 967	936	331	355	141	120	72	12	-	-
Kidder township, Carbon County	2 197	1 496	629	32	4	-	-	-	36	-
Kilbuck township, Allegheny County	321	321	-	-	-	-	-	-	-	-
Kimmel township, Bedford County	852	522	3	15	-	176	5	1	130	-

Table 18. **Units in Structure: 2000**—Con.

[Data based on a sample (except Tables 65-68). For information on confidentiality protection, coverage, sampling error, and nonsampling error, see Appendix G. For location of definitions, see "How to Use This Census Report"]

State County Place and County Subdivision	Total housing units	Units in structure								
		1 unit, detached	1 unit, attached	2 to 4 units	5 to 9 units	10 to 19 units	20 to 49 units	50 or more units	Mobile home	Boat, RV, van, etc.
PLACE AND COUNTY SUBDIVISION—Con.										
King township, Bedford County	511	382	4	12	13	-	-	-	100	-
King of Prussia CDP, Montgomery County	8 723	4 249	593	257	192	352	551	2 512	17	-
Kingsley township, Forest County	1 325	1 041	2	-	-	-	-	-	258	24
Kingston borough, Luzerne County	6 555	3 243	750	1 564	352	165	108	352	21	-
Kingston township, Luzerne County	2 923	2 561	36	188	15	16	-	-	107	-
Kiskiminetas township, Armstrong County	2 074	1 586	-	21	7	-	-	-	460	-
Kistler borough, Mifflin County	141	106	15	6	-	-	-	-	14	-
Kittanning borough, Armstrong County	2 251	1 129	177	475	137	45	60	174	54	-
Kittanning township, Armstrong County	915	675	8	7	-	6	-	-	213	6
Kline township, Schuylkill County	743	581	103	37	2	-	-	-	20	-
Klingerstown CDP, Schuylkill County	45	35	2	8	-	-	-	-	-	-
Knox borough, Clarion County	566	398	9	73	27	18	11	-	30	-
Knox township, Clarion County	445	409	2	7	-	-	-	-	24	3
Knox township, Clearfield County	356	246	4	-	-	-	-	-	106	-
Knox township, Jefferson County	501	382	2	18	-	-	2	-	97	-
Knoxville borough, Tioga County	270	184	2	45	-	-	-	-	39	-
Koppel borough, Beaver County	409	293	46	46	13	5	-	-	6	-
Kratzerville CDP, Snyder County	174	144	5	4	13	-	-	-	8	-
Kreamer CDP, Snyder County	318	256	8	14	17	2	-	-	21	-
Kulpmont borough, Northumberland County	1 532	465	861	112	29	-	47	-	18	-
Kulpville CDP, Montgomery County	3 275	1 308	1 259	220	104	71	29	168	116	-
Kutztown borough, Berks County	1 940	809	396	408	99	154	42	32	-	-
Laceyville borough, Wyoming County	180	109	7	45	6	-	-	-	13	-
Lack township, Juniata County	567	410	2	2	-	-	-	-	141	12
Lackawannock township, Mercer County	952	602	11	27	-	15	-	-	297	-
Lackawaxen township, Pike County	3 750	3 410	122	43	11	-	-	-	164	-
Lafayette township, McKean County	664	505	-	7	-	-	-	-	148	4
Lafin borough, Luzerne County	632	502	124	2	4	-	-	-	-	-
Lake township, Luzerne County	865	666	6	25	-	-	-	-	168	-
Lake township, Mercer County	254	207	6	3	1	4	2	-	31	-
Lake township, Wayne County	3 524	3 155	121	53	7	19	-	-	169	-
Lake City borough, Erie County	1 074	794	13	141	13	-	-	-	113	-
Lake Heritage CDP, Adams County	541	535	6	-	-	-	-	-	-	-
Lake Meade CDP, Adams County	768	768	-	-	-	-	-	-	-	-
Lake Wynonah CDP, Schuylkill County	928	911	4	-	5	-	-	-	8	-
Lamar township, Clinton County	967	851	8	33	7	-	-	-	68	-
Lancaster township, Butler County	932	727	2	26	10	-	-	-	167	-
Lancaster city, Lancaster County	23 021	3 088	11 153	4 785	1 741	701	493	991	61	8
Lancaster township, Lancaster County	6 075	2 427	1 669	496	623	621	89	150	-	-
Landingville borough, Schuylkill County	81	65	9	7	-	-	-	-	-	-
Landisburg borough, Perry County	92	66	12	9	-	-	-	-	5	-
Lanesboro borough, Susquehanna County	291	180	9	31	-	-	2	55	14	-
Langhorne borough, Bucks County	649	327	64	141	43	-	-	74	-	-
Langhorne Manor borough, Bucks County	336	282	12	15	27	-	-	-	-	-
Lansdale borough, Montgomery County	6 893	1 930	2 283	1 208	252	390	303	527	-	-
Lansdowne borough, Delaware County	5 002	1 487	1 455	1 086	219	166	189	400	-	-
Lansford borough, Carbon County	2 228	438	1 355	193	67	20	11	118	26	-
La Plume township, Lackawanna County	275	131	6	24	3	-	-	-	111	-
Laporte borough, Sullivan County	191	179	3	7	-	-	-	-	2	-
Laporte township, Sullivan County	411	389	5	2	-	-	-	-	15	-
Larimer township, Somerset County	263	203	2	-	-	-	-	-	58	-
Larksville borough, Luzerne County	1 939	1 375	207	227	32	12	-	-	86	-
Lathrop township, Susquehanna County	409	288	7	14	-	-	-	-	100	-
Latimore township, Adams County	973	840	11	17	-	-	-	-	105	-
Latrobe city, Westmoreland County	4 258	2 905	96	591	177	131	70	181	107	-
Laureldale borough, Berks County	1 675	995	549	75	14	21	21	-	-	-
Laurel Mountain borough, Westmoreland County	111	109	-	-	-	-	-	-	2	-
Laurel Run borough, Luzerne County	291	137	4	8	-	-	-	-	142	-
Lausanne township, Carbon County	114	87	2	-	-	-	-	-	25	-
Lavelle-Locustdale CDP, Schuylkill County	262	242	14	6	-	-	-	-	-	-
Lawnton CDP, Dauphin County	1 637	922	209	200	214	92	-	-	-	-
Lawrence township, Clearfield County	3 401	2 459	50	154	96	100	-	25	509	8
Lawrence township, Tioga County	747	429	7	5	-	-	-	-	302	4
Lawrence Park township, Erie County	1 626	992	482	71	-	-	-	-	81	-
Lawrence Park CDP, Erie County	1 626	992	482	71	-	-	-	-	81	-
Lawrenceville borough, Tioga County	277	140	6	74	-	12	-	-	45	-
Lawson Heights CDP, Westmoreland County	1 064	811	59	58	65	8	-	-	63	-
Leacock township, Lancaster County	1 476	962	188	195	12	-	-	6	113	-
Leacock-Leola-Bareville CDP, Lancaster County	2 463	1 680	282	170	188	57	7	12	67	-
Lebanon city, Lebanon County	11 220	2 772	4 165	2 270	910	369	170	508	56	-
Lebanon township, Wayne County	409	338	3	3	-	-	-	-	61	4
Lebanon South CDP, Lebanon County	965	730	45	58	20	11	-	-	101	-
LeBoeuf township, Erie County	636	501	3	28	-	-	-	-	104	-
Leechburg borough, Armstrong County	1 194	840	81	149	6	-	18	100	-	-
Leesport borough, Berks County	718	389	224	83	22	-	-	-	-	-
Leet township, Allegheny County	599	530	9	52	6	-	-	-	2	-
Leetsdale borough, Allegheny County	653	364	132	84	4	-	3	66	-	-
Lehigh township, Carbon County	236	198	4	-	-	-	-	-	34	-
Lehigh township, Northampton County	3 816	2 934	80	84	-	8	-	-	710	-
Lehigh township, Wayne County	2 454	1 396	2	30	-	-	-	-	786	240
Lehighton borough, Carbon County	2 546	956	749	507	55	94	8	152	16	9
Lehman township, Luzerne County	1 403	1 141	27	39	15	10	-	-	171	-
Lehman township, Pike County	4 655	4 377	211	19	6	-	-	6	36	-
Leidy township, Clinton County	766	535	6	3	-	-	-	-	211	11
Leith-Hatfield CDP, Fayette County	1 178	1 111	28	30	9	-	-	-	-	-
Lemon township, Wyoming County	621	488	8	20	-	-	-	-	105	-
Lemont CDP, Centre County	920	759	21	135	5	-	-	-	-	-
Lemoyne borough, Cumberland County	2 027	855	483	489	91	84	-	12	13	-
Lenape Heights CDP, Armstrong County	525	435	40	34	-	-	-	-	16	-

Table 18. **Units in Structure: 2000**—Con.

[Data based on a sample (except Tables 65-68). For information on confidentiality protection, coverage, sampling error, and nonsampling error, see Appendix G. For location of definitions, see "How to Use This Census Report"]

State County Place and County Subdivision	Total housing units	Units in structure									
		1 unit, detached	1 unit, attached	2 to 4 units	5 to 9 units	10 to 19 units	20 to 49 units	50 or more units	Mobile home	Boat, RV, van, etc.	
PLACE AND COUNTY SUBDIVISION—Con.											
Lenhartsville borough, Berks County	80	48	10	15	5	-	-	-	-	2	-
Lenox township, Susquehanna County	929	695	6	14	2	-	-	-	-	212	-
Le Raysville borough, Bradford County	122	93	2	10	4	-	-	-	-	13	-
Leroy township, Bradford County	316	239	2	1	-	-	-	-	-	72	2
Letterkenny township, Franklin County	829	646	-	15	5	-	-	-	-	160	-
Levittown CDP, Bucks County	19 009	16 527	272	152	280	877	502	341	-	58	-
Lewis township, Lycoming County	572	404	6	31	2	-	-	-	-	127	2
Lewis township, Northumberland County	663	575	2	11	-	-	-	-	-	75	-
Lewis township, Union County	625	499	2	14	-	-	-	-	-	106	4
Lewisberry borough, York County	150	96	14	30	6	-	-	-	-	4	-
Lewisburg borough, Union County	1 938	828	201	516	165	109	6	113	-	-	-
Lewis Run borough, McKean County	291	211	2	21	-	12	-	-	-	45	-
Lewistown borough, Mifflin County	4 515	1 796	940	1 074	258	26	142	201	-	78	-
Liberty township, Adams County	431	375	4	15	-	-	-	-	-	35	2
Liberty borough, Allegheny County	1 162	1 076	24	39	-	23	-	-	-	-	-
Liberty township, Bedford County	690	542	9	9	-	-	-	-	-	128	2
Liberty township, Centre County	878	606	11	27	6	-	-	-	-	228	-
Liberty township, McKean County	902	676	7	22	-	-	2	-	-	193	2
Liberty township, Mercer County	514	405	6	8	-	-	-	-	-	95	-
Liberty township, Montour County	593	498	2	6	-	-	-	-	-	84	3
Liberty township, Susquehanna County	577	415	5	7	-	-	-	-	-	150	-
Liberty borough, Tioga County	88	66	-	19	1	-	-	-	-	2	-
Liberty township, Tioga County	481	395	2	9	-	-	-	-	-	75	-
Licking township, Clarion County	234	178	-	-	-	-	-	-	-	52	4
Licking Creek township, Fulton County	724	529	-	14	-	-	-	-	-	181	-
Lightstreet CDP, Columbia County	419	171	4	35	7	-	-	-	-	202	-
Ligonier borough, Westmoreland County	912	589	31	206	35	19	-	-	-	32	-
Ligonier township, Westmoreland County	3 546	3 098	43	75	25	25	-	-	-	280	-
Lilly borough, Cambria County	434	343	6	58	2	-	-	-	-	25	-
Lima CDP, Delaware County	997	189	148	4	-	13	72	571	-	-	-
Limerick township, Montgomery County	5 442	3 116	1 225	149	380	361	35	39	-	137	-
Lime Ridge CDP, Columbia County	437	295	-	39	-	9	-	-	-	94	-
Limestone township, Clarion County	725	588	4	17	7	-	-	-	-	109	-
Limestone township, Lycoming County	732	646	10	10	2	-	-	-	-	60	4
Limestone township, Montour County	345	292	9	8	-	-	-	-	-	36	-
Limestone township, Union County	620	589	5	2	-	-	-	-	-	24	-
Limestone township, Warren County	1 116	685	2	-	-	-	-	-	-	374	55
Lincoln borough, Allegheny County	494	467	6	10	-	-	-	-	-	11	-
Lincoln township, Bedford County	175	130	-	-	-	-	-	-	-	43	2
Lincoln township, Huntingdon County	247	194	2	-	-	-	-	-	-	48	3
Lincoln township, Somerset County	659	542	15	20	-	-	-	-	-	82	-
Lincolnvale CDP, Crawford County	41	30	-	-	-	-	-	-	-	11	-
Linesville borough, Crawford County	501	319	8	139	9	-	-	-	-	26	-
Linglestown CDP, Dauphin County	2 614	2 187	238	104	48	9	-	-	-	28	-
Lintown CDP, Union County	697	569	53	42	12	8	7	-	-	6	-
Linwood CDP, Delaware County	1 278	340	794	98	29	17	-	-	-	-	-
Lionville-Marchwood CDP, Chester County	2 680	1 202	699	214	174	233	100	42	-	-	16
Litchfield township, Bradford County	546	395	2	6	-	-	-	-	-	140	3
Litz borough, Lancaster County	3 827	1 704	1 092	461	279	77	53	123	-	15	23
Little Beaver township, Lawrence County	507	296	2	-	-	-	-	-	-	209	-
Little Britain township, Lancaster County	1 156	946	32	3	-	-	-	-	-	175	-
Little Mahanoy township, Northumberland County	170	150	-	-	-	-	-	-	-	16	4
Little Meadows borough, Susquehanna County ..	133	102	2	10	-	-	-	-	-	19	-
Littlestown borough, Adams County	1 719	1 004	256	326	61	48	24	-	-	-	-
Liverpool borough, Perry County	454	232	38	47	97	3	24	3	-	10	-
Liverpool township, Perry County	402	320	2	6	-	-	-	-	-	66	8
Lock Haven city, Clinton County	3 565	1 492	281	835	412	100	209	165	-	71	-
Locust township, Columbia County	701	543	5	18	4	-	-	-	-	124	7
Locustdale CDP, Columbia County	34	6	28	-	-	-	-	-	-	-	-
Logan township, Blair County	4 974	3 698	189	229	131	68	23	9	-	627	-
Logan township, Clinton County	338	285	6	6	2	-	-	-	-	39	-
Logan township, Huntingdon County	321	4	14	-	1	2	-	-	-	48	-
Loganton borough, Clinton County	178	156	3	6	-	-	-	-	-	13	-
Loganville borough, York County	385	296	6	52	17	-	-	-	-	14	-
London Britain township, Chester County	979	941	-	32	6	-	-	-	-	-	-
Londonderry township, Bedford County	803	637	8	6	-	-	-	-	-	152	-
Londonderry township, Chester County	539	459	10	10	-	-	-	-	-	60	-
Londonderry township, Dauphin County	2 092	1 389	59	101	-	-	-	-	-	543	-
London Grove township, Chester County	1 698	1 451	46	63	17	-	-	6	-	115	-
Long Branch borough, Washington County	208	176	3	-	-	-	-	-	-	29	-
Longswamp township, Berks County	2 101	1 495	70	75	-	-	-	-	-	461	-
Lorain borough, Cambria County	382	330	29	18	5	-	-	-	-	-	-
Lorane CDP, Berks County	1 182	816	97	15	-	-	-	-	-	254	-
Loretto borough, Cambria County	148	97	2	28	16	-	-	-	-	5	-
Lower Allen CDP, Cumberland County	3 125	1 960	424	121	89	181	139	193	-	18	-
Lower Allen township, Cumberland County	6 520	4 144	639	283	412	431	173	351	-	87	-
Lower Alsace township, Berks County	1 958	1 238	372	123	54	59	99	7	-	6	-
Lower Augusta township, Northumberland County	425	371	4	6	-	-	-	-	-	44	-
Lower Burrell city, Westmoreland County	5 326	4 255	138	211	104	88	165	136	-	229	-
Lower Chanceford township, York County	1 169	965	15	23	-	-	-	-	-	166	-
Lower Chichester township, Delaware County ...	1 356	345	867	98	29	17	-	-	-	-	-
Lower Frankford township, Cumberland County ...	703	478	8	5	5	-	-	-	-	207	-
Lower Frederick township, Montgomery County ..	1 805	1 140	547	98	20	-	-	-	-	-	-
Lower Gwynedd township, Montgomery County ..	4 360	2 419	704	132	222	217	51	615	-	-	-
Lower Heidelberg township, Berks County	1 575	1 065	186	36	-	-	-	207	-	81	-
Lower Macungie township, Lehigh County	7 398	4 891	1 324	154	162	413	15	10	-	429	-
Lower Mahanoy township, Northumberland County	692	579	2	39	5	-	-	-	-	67	-
Lower Makefield township, Bucks County	11 931	8 380	2 164	533	424	293	36	79	-	22	-

Table 18. **Units in Structure: 2000**—Con.

[Data based on a sample (except Tables 65-68). For information on confidentiality protection, coverage, sampling error, and nonsampling error, see Appendix G. For location of definitions, see "How to Use This Census Report"]

State County Place and County Subdivision	Total housing units	Units in structure								
		1 unit, detached	1 unit, attached	2 to 4 units	5 to 9 units	10 to 19 units	20 to 49 units	50 or more units	Mobile home	Boat, RV, van, etc.
PLACE AND COUNTY SUBDIVISION—Con.										
Lower Merion township, Montgomery County	23 699	13 691	2 829	1 178	540	677	1 286	3 467	31	-
Lower Milffin township, Cumberland County	622	363	2	6	-	-	-	-	251	-
Lower Milford township, Lehigh County	1 308	1 261	12	21	-	7	-	-	7	-
Lower Moreland township, Montgomery County ..	4 209	3 744	57	78	13	6	13	298	-	-
Lower Mount Bethel township, Northampton County	1 347	1 050	61	88	-	-	-	-	148	-
Lower Nazareth township, Northampton County ..	1 821	1 658	79	68	11	-	-	-	5	-
Lower Oxford township, Chester County	1 018	860	28	24	-	-	-	-	106	-
Lower Paxton township, Dauphin County	19 606	11 498	1 855	1 196	1 953	2 012	559	409	124	-
Lower Pottsgrove township, Montgomery County	4 104	2 659	960	76	183	15	17	5	189	-
Lower Providence township, Montgomery County	7 716	5 548	513	306	213	433	213	114	376	-
Lower Salford township, Montgomery County	4 531	2 886	757	394	183	158	111	35	7	-
Lower Saucon township, Northampton County ...	3 915	3 185	395	138	79	53	29	-	36	-
Lower Southampton township, Bucks County	7 333	5 369	479	165	349	187	242	178	357	7
Lower Swatara township, Dauphin County	3 124	1 838	450	89	57	18	6	-	666	-
Lower Towamensing township, Carbon County ...	1 287	841	76	62	6	6	-	-	296	-
Lower Turkeyfoot township, Somerset County ...	438	329	11	2	-	-	-	-	86	10
Lower Tyrone township, Fayette County	472	308	6	4	-	-	-	-	154	-
Lower Windsor township, York County	3 034	2 185	88	100	19	-	-	-	620	22
Lower Yoder township, Cambria County	1 499	1 284	30	73	-	97	6	6	3	-
Lowhill township, Lehigh County	703	657	7	7	-	-	-	-	29	3
Loyalhanna township, Westmoreland County	964	727	8	22	5	16	8	-	178	-
Loyalsock township, Lycoming County	4 687	3 389	288	233	238	189	54	217	79	-
Lucerne Mines CDP, Indiana County	435	385	5	9	23	-	-	-	13	-
Lumber township, Cameron County	368	313	-	2	-	-	-	-	53	-
Lumber City borough, Clearfield County	43	39	-	-	-	-	-	-	4	-
Lurgan township, Franklin County	749	629	5	4	-	5	-	-	106	-
Luzerne township, Fayette County	2 049	1 610	213	40	8	-	-	-	178	-
Luzerne borough, Luzerne County	1 520	806	191	325	65	21	3	90	12	7
Lycoming township, Lycoming County	659	510	13	4	-	12	-	-	117	3
Lykens borough, Dauphin County	919	515	177	120	18	15	36	4	34	-
Lykens township, Dauphin County	365	322	4	6	2	-	-	-	31	-
Lynn township, Lehigh County	1 443	1 233	67	91	29	-	-	-	23	-
Lynnwood-Pricedale CDP	974	849	17	51	44	-	-	-	13	-
Fayette County (part)	430	400	-	10	20	-	-	-	-	-
Westmoreland County (part)	544	449	17	41	24	-	-	-	13	-
Lyons borough, Berks County	188	88	36	44	12	-	-	-	8	-
McAdoo borough, Schuylkill County	1 211	467	506	164	67	-	-	-	7	-
McAlister CDP, Juniata County	333	194	11	38	19	-	19	9	43	-
McCallmont township, Jefferson County	462	377	9	6	-	-	-	-	68	2
McCandless township, Allegheny County	11 697	8 273	772	166	447	1 100	739	176	24	-
McCandless Township CDP, Allegheny County ..	11 697	8 273	772	166	447	1 100	739	176	24	-
McChesneytown-Loyalhanna CDP, Westmoreland County	1 540	1 272	42	83	9	-	-	-	134	-
McClure borough, Snyder County	441	304	38	64	2	-	-	-	33	-
McConnellsburg borough, Fulton County	552	301	20	117	55	19	-	-	40	-
McDonald borough	1 135	692	44	206	65	29	44	51	4	-
Allegheny County (part)	181	160	3	18	-	-	-	-	-	-
Washington County (part)	954	532	41	188	65	29	44	51	4	-
McEwensville borough, Northumberland County .	121	85	9	10	7	-	-	-	10	-
McGovern CDP, Washington County	1 069	897	51	57	35	-	-	-	29	-
McHenry township, Lycoming County	547	454	5	9	-	-	-	-	79	-
McIntyre township, Lycoming County	276	202	8	10	-	-	-	-	56	-
McKean borough, Erie County	158	113	-	28	15	-	-	-	2	-
McKean township, Erie County	1 717	1 201	18	22	-	6	-	-	470	-
McKeansburg CDP, Schuylkill County	69	49	7	7	-	-	-	-	6	-
McKeesport city, Allegheny County	11 119	7 541	442	1 448	517	477	197	475	22	-
McKees Rocks borough, Allegheny County	3 402	1 624	296	640	489	179	106	60	-	8
McMurray CDP, Washington County	1 636	1 573	53	-	10	-	-	-	-	-
McNett township, Lycoming County	190	151	2	3	-	-	-	-	31	3
McSherrystown borough, Adams County	1 241	648	177	149	133	13	67	37	17	-
Macungie borough, Lehigh County	1 418	464	450	171	163	134	20	16	-	-
McVeytown borough, Mifflin County	186	130	10	32	-	-	-	-	14	-
Madison township, Armstrong County	571	428	3	2	-	-	-	-	99	39
Madison township, Clarion County	632	506	2	9	-	2	-	-	113	-
Madison township, Columbia County	644	521	-	18	-	-	-	-	101	4
Madison township, Lackawanna County	987	685	10	16	-	-	-	-	276	-
Madison borough, Westmoreland County	218	190	6	8	-	-	-	-	11	3
Madisonburg CDP, Centre County	54	43	3	2	-	-	-	-	6	-
Mahaffey borough, Clearfield County	162	122	3	5	-	-	-	-	32	-
Mahanoy township, Schuylkill County	488	161	287	2	-	-	-	-	38	-
Mahanoy City borough, Schuylkill County	2 595	298	2 061	104	15	8	-	99	10	-
Mahoning township, Armstrong County	665	582	6	16	-	-	-	-	61	-
Mahoning township, Carbon County	1 698	1 217	127	57	17	13	-	-	267	-
Mahoning township, Lawrence County	1 436	988	17	32	-	-	-	-	399	-
Mahoning township, Montour County	1 542	1 146	90	126	132	6	-	33	9	-
Maidencreek township, Berks County	2 355	1 697	493	52	10	18	-	-	85	-
Main township, Columbia County	507	413	6	11	16	-	-	-	61	-
Mainville CDP, Columbia County	37	24	2	9	-	-	-	-	2	-
Malvern borough, Chester County	1 419	462	454	192	144	101	39	27	-	-
Manchester township, Wayne County	755	531	2	4	15	2	-	2	124	75
Manchester borough, York County	1 070	581	96	96	84	31	11	75	-	-
Manchester township, York County	5 122	3 727	1 037	108	161	22	10	21	36	-
Manheim borough, Lancaster County	2 075	1 137	410	382	76	43	-	-	27	-
Manheim township, Lancaster County	13 449	8 641	2 118	660	1 053	411	184	370	12	-
Manheim township, York County	1 119	1 037	23	4	-	-	-	-	55	-
Mann township, Bedford County	396	272	-	-	-	-	-	-	102	22
Manns Choice borough, Bedford County	128	107	-	9	-	-	-	-	12	-

Table 18. **Units in Structure: 2000**—Con.

[Data based on a sample (except Tables 65-68). For information on confidentiality protection, coverage, sampling error, and nonsampling error, see Appendix G. For location of definitions, see "How to Use This Census Report"]

State County Place and County Subdivision	Total housing units	Units in structure								
		1 unit, detached	1 unit, attached	2 to 4 units	5 to 9 units	10 to 19 units	20 to 49 units	50 or more units	Mobile home	Boat, RV, van, etc.
PLACE AND COUNTY SUBDIVISION—Con.										
Manor township, Armstrong County	1 879	1 548	56	56	9	-	-	-	210	-
Manor township, Lancaster County	6 694	4 295	1 080	431	245	86	17	9	531	-
Manor borough, Westmoreland County	1 039	883	14	95	34	-	-	-	13	-
Manorville borough, Armstrong County	188	132	6	19	2	19	2	-	8	-
Mansfield borough, Tioga County	1 005	483	21	258	11	42	64	70	56	-
Maple Glen CDP, Montgomery County	2 368	1 626	639	97	6	-	-	-	-	-
Mapleton borough, Huntingdon County	198	163	2	16	-	-	-	-	17	-
Marcus Hook borough, Delaware County	1 025	86	596	246	47	50	-	-	-	-
Marianna borough, Washington County	262	214	31	9	2	-	-	-	6	-
Marietta borough, Lancaster County	1 168	516	295	156	129	19	13	-	40	-
Marion township, Beaver County	388	292	-	31	12	-	-	-	53	-
Marion township, Berks County	551	452	39	23	5	2	-	-	30	-
Marion township, Butler County	550	393	7	15	-	2	-	-	129	4
Marion township, Centre County	339	289	12	4	-	-	-	-	34	-
Marion Center borough, Indiana County	194	147	2	31	4	-	-	-	10	-
Marion Heights borough, Northumberland County	375	224	108	20	3	-	-	-	20	-
Marklesburg borough, Huntingdon County	120	109	2	6	-	-	-	-	3	-
Markleysburg borough, Fayette County	105	93	-	-	-	-	-	-	12	-
Marlborough township, Montgomery County	1 224	960	22	87	-	-	-	-	155	-
Marlin CDP, Schuylkill County	290	182	28	24	28	5	9	5	9	-
Marple township, Delaware County	8 797	6 991	426	462	134	143	294	347	-	-
Mars borough, Butler County	717	393	7	118	32	48	4	103	12	-
Marshall township, Allegheny County	2 018	1 929	66	13	-	5	-	5	-	-
Marshallton CDP, Northumberland County	745	367	287	18	-	-	34	-	39	-
Martic township, Lancaster County	1 789	1 494	19	50	8	-	-	-	218	-
Martinsburg borough, Blair County	924	513	39	162	41	15	26	-	128	-
Marysville borough, Perry County	1 103	682	112	130	46	14	39	-	80	-
Masontown borough, Fayette County	1 648	1 183	97	206	128	-	-	-	34	-
Matamoras borough, Pike County	977	740	25	155	10	5	33	9	-	-
Maxatawny township, Berks County	1 412	1 091	43	75	35	-	-	-	162	6
Mayberry township, Montour County	106	91	2	-	-	-	-	-	13	-
Mayfield borough, Lackawanna County	801	559	11	221	-	-	-	-	10	-
Maytown CDP, Lancaster County	927	501	389	11	26	-	-	-	-	-
Mead township, Warren County	882	707	10	11	5	-	-	-	147	2
Meadowood CDP, Butler County	1 124	1 074	-	50	-	-	-	-	-	-
Meadville city, Crawford County	5 988	3 113	199	1 661	423	194	99	154	145	-
Mechanicsburg borough, Cumberland County	4 169	2 225	709	718	236	141	78	62	-	-
Mechanicsville CDP, Montour County	1 222	849	90	112	132	6	-	33	-	-
Mechanicsville borough, Schuylkill County	248	181	41	8	14	-	-	-	4	-
Media borough, Delaware County	2 966	611	660	587	234	232	297	339	6	-
Mehoopany township, Wyoming County	420	333	-	20	16	-	-	-	49	2
Menallen township, Adams County	1 228	991	7	69	3	-	-	-	151	7
Menallen township, Fayette County	1 964	1 289	160	203	7	-	11	-	294	-
Menno township, Mifflin County	551	473	30	16	-	-	-	-	32	-
Mercer township, Butler County	503	346	2	8	14	-	-	-	133	-
Mercer borough, Mercer County	1 086	604	25	255	75	6	44	9	68	-
Mercersburg borough, Franklin County	770	414	78	164	27	44	36	-	7	-
Meridian CDP, Butler County	1 535	1 437	37	35	-	-	15	-	11	-
Meshoppen borough, Wyoming County	209	138	-	56	-	-	-	-	9	6
Meshoppen township, Wyoming County	455	267	5	24	16	6	-	-	133	4
Metal township, Franklin County	782	590	7	12	-	2	-	-	171	-
Mexico CDP, Juniata County	125	121	4	-	-	-	-	-	-	-
Meyersdale borough, Somerset County	1 089	718	3	140	65	33	21	-	109	-
Middleburg borough, Snyder County	655	362	39	162	33	10	21	26	2	-
Middlebury township, Tioga County	606	428	2	12	8	2	-	-	143	11
Middlecreek township, Snyder County	754	635	11	14	17	2	-	-	73	2
Middlecreek township, Somerset County	922	728	26	18	6	-	-	-	144	-
Middle Paxton township, Dauphin County	1 989	1 706	39	50	24	-	7	-	147	16
Middleport borough, Schuylkill County	246	83	119	14	12	-	-	-	18	-
Middlesex township, Butler County	2 105	1 701	21	47	8	-	-	-	328	-
Middlesex township, Cumberland County	2 392	1 391	50	55	21	21	-	-	848	6
Middle Smithfield township, Monroe County	6 021	4 784	514	228	92	11	-	-	383	9
Middle Taylor township, Cambria County	327	303	7	5	-	-	-	-	12	-
Middletown township, Bucks County	15 713	11 123	1 187	390	612	1 150	641	582	28	-
Middletown borough, Dauphin County	4 387	1 629	738	601	258	166	381	386	228	-
Middletown township, Delaware County	5 641	3 578	562	106	56	158	153	1 017	11	-
Middletown CDP, Northampton County	2 897	2 424	176	84	73	40	-	-	100	-
Middletown township, Susquehanna County	237	169	-	2	-	-	-	-	62	4
Midland borough, Beaver County	1 651	647	274	372	231	67	13	44	3	-
Midway CDP, Adams County	913	567	205	114	6	7	-	-	14	-
Midway borough, Washington County	431	332	8	57	12	-	-	-	22	-
Mifflin township, Columbia County	954	738	-	30	5	10	8	-	163	-
Mifflin township, Dauphin County	239	206	2	8	-	-	-	-	23	-
Mifflin borough, Juniata County	258	88	108	47	-	2	-	-	13	-
Mifflin township, Lycoming County	470	351	2	4	-	-	-	-	113	-
Mifflinburg borough, Union County	1 605	949	145	246	35	42	-	-	188	-
Mifflintown borough, Juniata County	391	147	96	69	42	7	25	2	3	-
Mifflinville CDP, Columbia County	511	434	-	22	-	10	8	-	37	-
Miles township, Centre County	693	539	16	47	-	-	-	-	89	2
Milesburg borough, Centre County	479	315	16	87	2	-	-	-	59	-
Milford township, Bucks County	3 161	2 473	317	106	33	93	-	8	131	-
Milford township, Juniata County	757	572	9	3	35	38	5	11	84	-
Milford borough, Pike County	560	365	25	108	38	24	-	-	-	-
Milford township, Pike County	594	490	42	36	11	7	3	-	5	-
Milford township, Somerset County	671	575	-	9	-	-	-	-	87	-
Milbourne borough, Delaware County	420	18	62	280	27	31	-	2	-	-
Millicreek township, Clarion County	524	412	-	-	-	-	-	-	99	13
Millicreek township, Erie County	22 367	14 999	872	1 514	1 149	995	755	507	1 576	-
Mill Creek borough, Huntingdon County	128	96	2	11	11	-	-	-	8	-

Table 18. **Units in Structure: 2000**—Con.

[Data based on a sample (except Tables 65-68). For information on confidentiality protection, coverage, sampling error, and nonsampling error, see Appendix G. For location of definitions, see "How to Use This Census Report"]

State County Place and County Subdivision	Total housing units	Units in structure								
		1 unit, detached	1 unit, attached	2 to 4 units	5 to 9 units	10 to 19 units	20 to 49 units	50 or more units	Mobile home	Boat, RV, van, etc.
PLACE AND COUNTY SUBDIVISION—Con.										
Millcreek township, Lebanon County	1 090	821	185	44	15	-	4	-	21	-
Mill Creek township, Lycoming County	236	197	-	-	-	-	-	-	39	-
Mill Creek township, Mercer County	263	193	2	3	-	-	-	-	62	3
Miller township, Huntingdon County	235	180	2	-	-	-	-	-	45	8
Miller township, Perry County	425	236	3	10	-	-	-	-	176	-
Millersburg borough, Dauphin County	1 315	595	293	275	30	19	88	5	10	-
Millersburg township, Perry County	294	222	42	30	-	-	-	-	-	-
Millersville borough, Lancaster County	2 501	1 199	511	332	180	116	40	123	-	-
Mill Hall borough, Clinton County	706	510	37	93	43	2	-	-	21	-
Millheim borough, Centre County	337	259	15	40	9	-	-	-	14	-
Millstone township, Elk County	407	286	-	3	-	-	-	-	115	3
Millvale borough, Allegheny County	2 085	875	421	578	48	50	47	66	-	-
Mill Village borough, Erie County	156	113	2	8	4	-	-	-	29	-
Millville borough, Columbia County	408	222	16	82	32	30	16	-	10	-
Milroy CDP, Mifflin County	604	338	29	61	23	-	-	-	153	-
Milton borough, Northumberland County	3 006	1 543	453	588	96	86	85	155	-	-
Mineral township, Venango County	273	176	2	-	-	-	-	-	93	2
Minersville borough, Schuylkill County	2 312	606	1 229	272	72	29	8	87	9	-
Modena borough, Chester County	210	94	72	22	10	6	-	-	6	-
Mohnton borough, Berks County	1 259	686	235	202	68	54	14	-	-	-
Monaca borough, Beaver County	2 892	2 003	65	344	180	66	35	188	6	5
Monaghan township, York County	881	764	19	39	-	-	-	-	59	-
Monessen city, Westmoreland County	4 468	3 643	132	305	143	60	38	147	-	-
Monongahela township, Greene County	724	537	17	5	-	-	-	-	165	-
Monongahela city, Washington County	2 372	1 550	105	481	86	32	29	56	33	-
Monroe township, Bedford County	672	529	4	-	-	-	-	-	132	7
Monroe borough, Bradford County	218	182	2	28	-	-	-	-	6	-
Monroe township, Bradford County	592	425	2	10	-	-	-	2	153	-
Monroe township, Clarion County	648	522	2	20	35	3	-	4	62	-
Monroe township, Cumberland County	2 165	1 865	41	83	8	-	-	-	168	-
Monroe township, Juniata County	765	614	11	25	15	-	-	-	100	-
Monroe township, Snyder County	1 772	1 420	91	33	37	-	-	-	191	-
Monroe township, Wyoming County	785	519	-	24	8	-	-	3	231	-
Mont Alto borough, Franklin County	579	438	15	32	24	18	-	-	52	-
Montgomery township, Franklin County	1 846	1 528	10	-	-	-	-	-	308	-
Montgomery township, Indiana County	687	498	-	8	-	-	-	-	181	-
Montgomery borough, Lycoming County	680	415	55	118	43	19	24	-	6	-
Montgomery township, Montgomery County	8 053	4 480	2 506	138	233	48	-	18	630	-
Montgomeryville CDP, Montgomery County	4 097	2 279	1 455	96	198	42	-	18	9	-
Montour township, Columbia County	612	448	6	29	2	-	-	18	109	-
Montoursville borough, Lycoming County	2 169	1 583	108	377	46	47	-	-	8	-
Montrose borough, Susquehanna County	831	524	7	157	43	4	-	85	11	-
Monument CDP, Centre County	55	45	6	4	-	-	-	-	-	-
Moon township, Allegheny County	9 200	5 887	664	473	600	902	569	29	76	-
Moore township, Northampton County	3 463	2 612	38	69	8	-	-	-	723	13
Moosic borough, Lackawanna County	2 206	1 419	72	393	50	7	-	-	265	-
Moreland township, Lycoming County	391	356	6	-	-	-	2	-	25	2
Morgan township, Greene County	1 118	844	32	15	17	-	-	-	210	-
Morris township, Clearfield County	1 296	954	20	41	8	-	16	-	257	-
Morris township, Greene County	379	251	8	5	-	-	-	-	115	-
Morris township, Huntingdon County	158	137	-	-	2	-	-	-	19	-
Morris township, Tioga County	557	454	2	2	-	-	-	-	97	2
Morris township, Washington County	454	362	2	17	-	-	-	-	73	-
Morrisville borough, Bucks County	4 319	2 212	468	675	300	237	223	198	6	-
Morrisville CDP, Greene County	680	373	11	76	56	24	29	8	103	-
Morton borough, Delaware County	1 209	462	214	210	63	117	131	12	-	-
Moscow borough, Lackawanna County	714	559	13	82	10	40	4	-	6	-
Mountainhome CDP, Monroe County	592	540	-	21	-	-	-	-	31	-
Mountain Top CDP, Luzerne County	5 770	4 941	216	168	53	29	53	-	306	4
Mount Carbon borough, Schuylkill County	49	18	28	3	-	-	-	-	-	-
Mount Carmel borough, Northumberland County	3 629	716	2 293	295	114	51	24	105	23	8
Mount Carmel township, Northumberland County	1 250	485	655	64	2	16	-	-	28	-
Mount Cobb CDP, Lackawanna County	923	824	-	21	12	-	-	-	66	-
Mount Gretna borough, Lebanon County	207	202	5	-	-	-	-	-	-	-
Mount Gretna Heights CDP, Lebanon County	291	291	-	-	-	-	-	-	-	-
Mount Holly Springs borough, Cumberland County	918	470	123	153	42	29	-	-	101	-
Mount Jewett borough, McKean County	506	378	2	61	5	-	-	-	58	2
Mount Joy township, Adams County	1 267	1 111	28	22	6	21	-	-	79	-
Mount Joy borough, Lancaster County	2 957	1 354	579	535	231	32	52	50	124	-
Mount Joy township, Lancaster County	2 957	2 028	414	184	69	17	9	-	236	-
Mount Lebanon township, Allegheny County	14 089	9 739	740	542	512	646	707	1 187	16	-
Mount Lebanon CDP, Allegheny County	14 089	9 739	740	542	512	646	707	1 187	16	-
Mount Oliver borough, Allegheny County	1 864	1 080	66	606	52	44	10	6	-	-
Mount Penn borough, Berks County	1 333	531	568	140	72	16	6	-	-	-
Mount Pleasant township, Adams County	1 681	1 169	60	36	9	-	-	-	398	9
Mount Pleasant township, Columbia County	561	471	4	24	5	-	-	-	57	-
Mount Pleasant township, Washington County	1 348	1 171	31	45	-	-	-	-	101	-
Mount Pleasant township, Wayne County	824	680	7	19	-	-	1	-	114	3
Mount Pleasant borough, Westmoreland County	2 218	1 492	133	312	61	51	111	37	21	-
Mount Pleasant township, Westmoreland County	4 677	3 530	145	233	90	20	18	-	641	-
Mount Pleasant Mills CDP, Snyder County	158	91	11	32	9	-	-	-	15	-
Mount Pocono borough, Monroe County	1 239	817	58	146	109	38	62	-	9	-
Mount Union borough, Huntingdon County	1 277	767	51	232	94	9	7	77	40	-
Mountville borough, Lancaster County	1 043	401	381	150	24	19	23	10	35	-
Mount Wolf borough, York County	568	371	104	61	21	11	-	-	-	-
Muddy Creek township, Butler County	947	416	-	-	-	-	-	-	531	-
Muhlenberg township, Berks County	6 907	4 553	1 244	402	107	159	105	64	273	-
Muncy borough, Lycoming County	1 233	832	34	217	94	23	25	-	8	-
Muncy township, Lycoming County	437	382	10	21	10	-	-	2	12	-

Table 18. Units in Structure: 2000—Con.

[Data based on a sample (except Tables 65-68). For information on confidentiality protection, coverage, sampling error, and nonsampling error, see Appendix G. For location of definitions, see "How to Use This Census Report"]

State County Place and County Subdivision	Total housing units	Units in structure								
		1 unit, detached	1 unit, attached	2 to 4 units	5 to 9 units	10 to 19 units	20 to 49 units	50 or more units	Mobile home	Boat, RV, van, etc.
PLACE AND COUNTY SUBDIVISION—Con.										
Muncy Creek township, Lycoming County	1 453	932	19	46	28	32	2	11	377	6
Munhall borough, Allegheny County	5 780	3 923	406	638	367	172	28	241	5	-
Municipality of Monroeville borough, Allegheny County	13 159	8 801	589	260	615	950	600	1 296	48	-
Municipality of Murrysville borough, Westmoreland County	7 376	6 188	542	163	36	52	51	10	334	-
Munster township, Cambria County	242	187	-	20	-	-	-	-	35	-
Myerstown borough, Lebanon County	1 339	641	327	212	73	17	63	-	6	-
Nanticoke city, Luzerne County	5 502	2 969	719	1 190	224	66	41	290	3	-
Nanty-Glo borough, Cambria County	1 362	1 090	79	68	16	-	72	-	37	-
Napier township, Bedford County	1 157	829	12	-	-	-	-	-	211	105
Narberth borough, Montgomery County	1 981	847	410	324	127	79	79	102	13	-
Nazareth borough, Northampton County	2 658	1 247	476	374	215	81	76	189	-	-
Nelson township, Tioga County	247	155	4	30	-	2	-	-	56	-
Nemacolin CDP, Greene County	422	190	225	-	-	-	-	-	7	-
Nescopeak borough, Luzerne County	729	405	70	204	6	12	-	-	32	-
Nescopeak township, Luzerne County	459	406	-	-	-	-	-	-	50	3
Neshannock township, Lawrence County	3 982	3 254	103	42	326	79	56	66	56	-
Nesquehoning borough, Carbon County	1 580	805	526	114	45	26	57	-	7	-
Nether Providence township, Delaware County ..	5 125	3 549	948	150	43	115	92	228	-	-
Nether Providence Township CDP, Delaware County	5 125	3 549	948	150	43	115	92	228	-	-
Neville township, Allegheny County	674	367	15	244	20	-	-	-	28	-
New Albany borough, Bradford County	150	104	2	32	-	-	-	-	12	-
New Alexandria borough, Westmoreland County ..	272	213	2	35	8	-	-	-	14	-
New Baltimore borough, Somerset County	84	73	-	9	-	-	-	-	2	-
New Beaver borough, Lawrence County	681	430	3	14	5	-	-	-	225	4
New Berlin borough, Union County	355	271	26	33	-	10	-	-	15	-
Newberry township, York County	5 677	3 354	666	91	35	-	7	-	1 514	10
New Bethlehem borough, Clarion County	575	377	5	93	20	5	3	66	6	-
New Boston-Morea CDP, Schuylkill County	213	45	155	2	-	-	-	-	11	-
New Brighton borough, Beaver County	3 000	1 669	72	567	183	197	188	101	23	-
New Britain borough, Bucks County	930	609	225	13	14	10	-	6	53	-
New Britain township, Bucks County	3 969	2 671	903	110	57	73	-	-	155	-
New Buffalo borough, Perry County	58	40	2	9	-	-	-	-	7	-
Newburg borough, Clearfield County	47	39	-	-	-	-	-	-	8	-
Newburg borough, Cumberland County	145	114	11	14	3	-	-	2	1	-
New Castle city, Lawrence County	11 703	8 190	335	1 671	471	214	123	625	74	-
New Castle township, Schuylkill County	205	150	44	2	-	-	-	-	9	-
New Castle Northwest CDP, Lawrence County ..	729	623	18	-	-	-	56	-	32	-
New Centerville borough, Somerset County	86	84	-	-	-	-	-	-	2	-
New Columbus borough, Luzerne County	97	79	-	3	-	-	-	-	15	-
New Cumberland borough, Cumberland County ..	3 417	2 150	483	599	154	25	-	-	6	-
New Eagle borough, Washington County	1 068	673	41	75	13	12	-	-	254	-
Newell borough, Fayette County	234	217	8	2	3	-	-	-	4	-
New Florence borough, Westmoreland County ...	358	251	27	42	2	-	-	-	36	-
New Freedom borough, York County	1 330	1 134	136	20	40	-	-	-	-	-
New Galilee borough, Beaver County	189	131	5	2	-	-	-	-	51	-
New Garden township, Chester County	2 831	2 172	77	248	21	-	68	12	233	-
New Hanover township, Montgomery County	2 633	2 357	109	104	8	-	-	-	55	-
New Holland borough, Lancaster County	2 159	1 216	352	314	94	65	45	63	10	-
New Hope borough, Bucks County	1 251	486	320	298	58	66	16	7	-	-
New Kensington city, Westmoreland County	7 309	4 639	314	1 198	464	216	110	351	17	-
New Kingstown CDP, Cumberland County	231	89	98	17	10	-	-	-	17	-
New Lebanon borough, Mercer County	89	46	-	3	-	-	-	-	40	-
Newlin township, Chester County	446	401	11	14	-	-	-	-	20	-
New London township, Chester County	1 390	1 282	26	11	6	-	-	-	65	-
Newmanstown CDP, Lebanon County	640	394	174	44	15	-	4	-	9	-
New Milford borough, Susquehanna County	393	268	-	71	20	-	-	-	34	-
New Milford township, Susquehanna County	1 140	877	2	10	5	-	-	-	238	8
New Morgan borough, Berks County	11	11	-	-	-	-	-	-	-	-
New Oxford borough, Adams County	733	357	106	168	84	9	-	2	7	-
New Paris borough, Bedford County	84	61	3	13	-	-	-	-	7	-
New Philadelphia borough, Schuylkill County	585	184	326	38	15	9	-	-	13	-
Newport township, Luzerne County	2 166	1 260	281	493	80	-	36	-	16	-
Newport borough, Perry County	743	302	210	160	37	2	22	-	8	2
New Ringgold borough, Schuylkill County	124	80	24	18	-	-	-	-	2	-
Newry borough, Blair County	118	81	9	11	9	-	-	-	8	-
New Salem borough, York County	271	228	13	19	-	-	-	-	9	2
New Salem-Buffington CDP, Fayette County	376	243	83	24	-	-	-	-	26	-
New Sewickley township, Beaver County	2 879	2 114	103	77	-	-	-	-	585	-
New Stanton borough, Westmoreland County	972	422	49	62	43	133	184	26	53	-
Newton township, Lackawanna County	958	834	13	55	-	-	-	-	51	5
Newton Hamilton borough, Mifflin County	110	76	6	9	-	-	-	-	19	-
Newtown borough, Bucks County	936	538	161	152	68	9	-	8	-	-
Newtown township, Bucks County	6 844	3 019	2 953	178	343	194	40	90	27	-
Newtown township, Delaware County	4 690	3 372	274	187	146	116	244	351	-	-
Newtown CDP, Schuylkill County	96	86	2	4	-	-	-	-	4	-
Newtown Grant CDP, Bucks County	1 598	312	979	54	138	91	8	-	16	-
New Vernon township, Mercer County	225	151	-	5	-	-	-	-	69	-
Newville borough, Cumberland County	620	284	136	170	23	-	-	-	7	-
New Washington borough, Clearfield County	39	27	-	-	-	-	-	-	12	-
New Wilmington borough, Lawrence County	609	398	8	145	38	13	3	4	-	-
Nicholson township, Fayette County	778	594	22	5	-	-	-	-	157	-
Nicholson borough, Wyoming County	303	224	8	38	10	-	2	-	21	-
Nicholson township, Wyoming County	649	435	4	25	5	-	-	-	180	-
Nippenose township, Lycoming County	292	200	4	17	-	-	-	-	71	-
Nixon CDP, Butler County	518	487	6	-	-	-	-	-	25	-
Nockamixon township, Bucks County	1 411	1 175	29	80	14	18	-	-	95	-
Norristown borough, Montgomery County	13 523	1 490	6 425	2 738	786	581	736	748	12	7

Table 18. **Units in Structure: 2000**—Con.

[Data based on a sample (except Tables 65-68). For information on confidentiality protection, coverage, sampling error, and nonsampling error, see Appendix G. For location of definitions, see "How to Use This Census Report"]

State County Place and County Subdivision	Total housing units	Units in structure								
		1 unit, detached	1 unit, attached	2 to 4 units	5 to 9 units	10 to 19 units	20 to 49 units	50 or more units	Mobile home	Boat, RV, van, etc.
PLACE AND COUNTY SUBDIVISION—Con.										
North Abington township, Lackawanna County	274	263	7	4	-	-	-	-	-	-
Northampton township, Bucks County	13 142	10 146	1 938	174	306	236	32	296	14	-
Northampton borough, Northampton County	4 023	1 613	1 651	425	84	112	40	90	8	-
Northampton township, Somerset County	269	218	4	-	-	-	-	-	45	2
North Annville township, Lebanon County	861	713	19	71	7	-	4	-	47	-
North Apollo borough, Armstrong County	626	548	6	43	21	-	2	-	6	-
North Beaver township, Lawrence County	1 581	1 268	4	77	-	-	-	-	232	-
North Belle Vernon borough, Westmoreland County	992	756	28	140	40	-	-	-	28	-
North Bethlehem township, Washington County	698	563	8	17	-	-	-	-	110	-
North Braddock borough, Allegheny County	3 250	2 095	245	555	170	22	28	121	14	-
North Branch township, Wyoming County	110	87	-	2	-	-	-	-	21	-
North Buffalo township, Armstrong County	1 201	1 005	11	20	5	-	-	-	160	-
North Catasauqua borough, Northampton County	1 186	705	295	99	20	16	51	-	-	-
North Centre township, Columbia County	793	547	2	4	-	-	-	-	239	1
North Charleroi borough, Washington County	706	487	4	99	23	18	-	75	-	-
North Codorus township, York County	2 981	2 521	51	44	100	-	-	-	265	-
North Cornwall township, Lebanon County	2 604	1 301	620	189	143	189	127	29	6	-
North Coventry township, Chester County	3 114	2 152	238	122	103	276	190	20	13	-
North East borough, Erie County	1 795	982	10	509	86	72	72	46	18	-
North East township, Erie County	2 665	1 985	11	54	20	41	-	-	554	-
Northeast Madison township, Perry County	387	332	2	-	-	-	-	-	53	-
Northern Cambria borough, Cambria County	1 954	1 429	33	225	147	30	4	3	83	-
North Fayette township, Allegheny County	5 292	2 542	756	161	259	619	58	36	861	-
North Franklin township, Washington County	2 052	1 552	72	121	55	6	14	187	45	-
North Heidelberg township, Berks County	488	426	9	1	8	-	-	-	44	-
North Hopewell township, York County	988	804	19	-	-	-	-	-	165	-
North Huntingdon township, Westmoreland County	11 593	10 146	223	360	154	163	170	18	351	8
North Irwin borough, Westmoreland County	393	298	6	61	24	-	-	-	4	-
North Lebanon township, Lebanon County	4 234	3 063	346	127	58	9	17	614	6	-
North Londonderry township, Lebanon County	2 782	2 006	585	77	16	38	36	-	16	8
North Mahoning township, Indiana County	522	393	5	8	2	-	-	-	114	-
North Manheim township, Schuylkill County	1 337	1 029	52	50	19	-	-	-	180	7
North Middleton township, Cumberland County	4 213	2 597	562	109	217	84	108	19	510	7
Northmoreland township, Wyoming County	600	493	6	2	-	-	-	-	95	4
North Newton township, Cumberland County	785	658	4	21	2	8	25	-	67	-
North Philipsburg CDP, Centre County	270	173	6	6	15	7	-	-	63	-
North Sewickley township, Beaver County	2 326	2 045	25	57	-	-	-	-	194	5
North Shenango township, Crawford County	1 717	1 132	4	7	-	-	-	-	562	12
North Strabane township, Washington County	4 156	3 162	755	78	54	7	-	-	100	-
North Towanda township, Bradford County	431	261	2	9	-	-	2	104	50	3
Northumberland borough, Northumberland County	1 772	1 067	261	314	47	21	55	-	7	-
North Union township, Fayette County	6 234	3 929	359	307	148	130	129	19	1 213	-
North Union township, Schuylkill County	598	464	33	27	15	-	-	-	59	-
North Vandergrift-Pleasant View CDP, Armstrong County	594	519	6	19	16	4	-	-	30	-
North Versailles township, Allegheny County	5 222	3 770	260	270	232	289	260	134	7	-
North Versailles CDP, Allegheny County	5 222	3 770	260	270	232	289	260	134	7	-
North Wales borough, Montgomery County	1 330	613	395	236	70	16	-	-	-	-
Northwest Harborcreek CDP, Erie County	3 293	2 644	39	161	105	31	39	175	99	-
North Whitehall township, Lehigh County	5 473	3 843	550	275	79	51	21	8	646	-
North Woodbury township, Blair County	919	617	42	18	4	-	15	30	189	4
North York borough, York County	778	131	407	228	9	3	-	-	-	-
Norwegian township, Schuylkill County	896	697	92	35	28	5	9	5	25	-
Norwich township, McKean County	603	439	2	2	-	-	-	-	152	8
Northwood borough, Delaware County	2 363	991	792	285	88	154	31	15	-	7
Nottingham township, Washington County	1 003	882	4	12	-	-	-	-	105	-
Noxen township, Wyoming County	419	285	7	25	-	-	-	-	102	-
Noyes township, Clinton County	376	310	19	-	2	-	-	-	45	-
Nuangola borough, Luzerne County	374	346	4	11	-	-	-	-	13	-
Numidia CDP, Columbia County	114	98	4	7	-	-	-	-	5	-
Nuremberg CDP, Schuylkill County	108	70	16	22	-	-	-	-	-	-
Oakdale borough, Allegheny County	638	528	11	42	45	3	2	-	5	2
Oak Hills CDP, Butler County	976	648	16	26	62	172	21	5	26	-
Oakland township, Butler County	1 168	941	-	36	5	-	5	6	175	-
Oakland CDP, Lawrence County	647	576	18	17	-	-	-	-	36	-
Oakland borough, Susquehanna County	251	188	4	40	-	-	-	-	17	2
Oakland township, Susquehanna County	278	180	1	13	-	-	-	-	81	3
Oakland township, Venango County	631	525	-	1	-	-	-	-	101	4
Oakmont borough, Allegheny County	3 269	1 704	406	474	270	160	118	129	8	-
Oakwood CDP, Lawrence County	985	876	8	17	-	-	-	-	84	-
Ogle township, Somerset County	257	219	4	8	-	-	-	-	26	-
O'Hara township, Allegheny County	3 381	3 030	53	45	12	34	80	127	-	-
O'Hara Township CDP, Allegheny County	3 381	3 030	53	45	12	34	80	127	-	-
Ohio township, Allegheny County	1 177	981	65	19	21	15	66	-	10	-
Ohioville borough, Fayette County	38	23	-	6	-	-	-	-	9	-
Ohioville borough, Beaver County	1 440	1 204	13	39	6	-	-	-	178	-
Oil City city, Venango County	5 276	3 545	122	1 048	224	54	134	143	6	-
Oil Creek township, Crawford County	845	658	2	12	2	-	-	-	171	-
Oilcreek township, Venango County	392	304	4	1	-	-	-	4	77	2
Oklahoma borough, Westmoreland County	390	344	3	9	13	-	4	2	15	-
Old Forge borough, Lackawanna County	3 981	2 580	80	1 159	86	8	10	-	50	8
Old Lycoming township, Lycoming County	2 369	1 872	65	139	96	8	15	10	164	-
Old Orchard CDP, Northampton County	934	931	3	-	-	-	-	-	-	-
Oley township, Berks County	1 425	1 111	128	131	30	-	-	-	25	-
Oliver CDP, Fayette County	1 414	832	123	63	121	24	58	-	193	-
Oliver township, Jefferson County	518	432	2	-	-	-	-	-	84	-
Oliver township, Mifflin County	958	729	29	13	4	5	26	-	133	19

Table 18. **Units in Structure: 2000**—Con.

[Data based on a sample (except Tables 65-68). For information on confidentiality protection, coverage, sampling error, and nonsampling error, see Appendix G. For location of definitions, see "How to Use This Census Report"]

State County Place and County Subdivision	Total housing units	Units in structure								
		1 unit, detached	1 unit, attached	2 to 4 units	5 to 9 units	10 to 19 units	20 to 49 units	50 or more units	Mobile home	Boat, RV, van, etc.
PLACE AND COUNTY SUBDIVISION—Con.										
Oliver township, Perry County	852	520	52	50	64	4	32	-	126	4
Olyphant borough, Lackawanna County	2 381	1 407	89	468	175	30	74	120	9	9
Oneida township, Huntingdon County	511	439	4	23	-	-	-	-	45	-
Oneida CDP, Schuylkill County	126	27	91	4	-	-	-	-	4	-
Ontelaunee township, Berks County	557	456	18	12	24	3	-	-	44	-
Orange township, Columbia County	534	449	3	11	-	-	-	-	71	-
Orangeville borough, Columbia County	156	117	13	19	3	-	-	-	4	-
Orbisonia borough, Huntingdon County	224	153	-	23	7	32	-	-	9	-
Orchard Hills CDP, Armstrong County	875	620	2	15	-	-	-	-	240	-
Oregon township, Wayne County	352	294	-	7	-	-	-	-	47	2
Oreland CDP, Montgomery County	2 097	1 696	65	211	32	53	33	7	-	-
Orrstown borough, Franklin County	79	66	-	8	-	-	-	-	5	-
Orrtanna CDP, Adams County	73	55	4	5	-	-	-	-	9	-
Orwell township, Bradford County	462	363	2	10	-	-	-	-	84	3
Orwigsburg borough, Schuylkill County	1 217	708	169	200	97	15	14	-	14	-
Osborne borough, Allegheny County	228	218	8	2	-	-	-	-	-	-
Osceola township, Tioga County	297	215	-	27	4	-	-	-	51	-
Osceola Mills borough, Clearfield County	581	437	9	62	7	21	-	2	43	-
Oswayo borough, Potter County	66	59	-	-	-	-	-	-	7	-
Oswayo township, Potter County	195	160	-	-	-	-	-	-	31	4
Otter Creek township, Mercer County	256	173	-	4	-	-	-	-	79	-
Otto township, McKean County	751	596	8	20	-	-	-	-	127	-
Overfield township, Wyoming County	852	694	10	39	16	3	-	-	90	-
Overton township, Bradford County	262	191	-	-	-	2	-	-	69	-
Oxford township, Adams County	1 749	1 156	381	108	10	-	-	-	94	-
Oxford borough, Chester County	1 825	705	226	447	98	52	249	25	23	-
Packer township, Carbon County	400	348	8	9	2	-	-	-	33	-
Paint township, Clarion County	758	477	4	7	17	-	-	2	249	2
Paint borough, Somerset County	432	303	75	27	9	-	-	-	18	-
Paint township, Somerset County	1 380	1 122	56	34	8	-	-	-	160	-
Palmer township, Northampton County	6 865	5 262	872	429	86	29	84	103	-	-
Palmer Heights CDP, Northampton County	1 418	1 359	29	23	7	-	-	-	-	-
Palmerton borough, Carbon County	2 365	1 075	741	254	84	71	94	27	19	-
Palmyra borough, Lebanon County	3 363	1 361	731	769	160	42	76	101	123	-
Palmyra township, Pike County	3 838	3 360	94	96	-	4	-	-	271	13
Palmyra township, Wayne County	576	511	-	10	-	-	-	-	55	-
Palo Alto borough, Schuylkill County	460	274	139	14	3	-	-	-	30	-
Paoli CDP, Chester County	2 498	1 476	349	162	118	123	203	67	-	-
Paradise CDP, Lancaster County	387	255	51	63	12	-	-	-	6	-
Paradise township, Lancaster County	1 600	1 083	168	161	12	-	-	-	176	-
Paradise township, Monroe County	1 306	1 212	13	49	21	7	-	-	4	-
Paradise township, York County	1 359	1 111	35	20	-	-	3	-	190	-
Parker city, Armstrong County	357	254	-	26	4	2	23	-	48	-
Parker township, Butler County	308	227	-	2	-	-	-	-	74	5
Parquesburg borough, Chester County	1 321	653	338	142	107	31	33	6	11	-
Park Forest Village CDP, Centre County	3 503	1 806	427	57	261	476	99	171	206	-
Parks township, Armstrong County	1 186	994	6	23	16	4	-	-	143	-
Parkside borough, Delaware County	918	374	378	166	-	-	-	-	-	-
Parkville CDP, York County	2 760	1 500	731	293	56	-	25	-	155	-
Parryville borough, Carbon County	226	139	32	19	6	-	-	-	30	-
Patterson township, Beaver County	1 333	1 017	42	87	61	24	54	7	41	-
Patterson Heights borough, Beaver County	267	252	4	11	-	-	-	-	-	-
Patterson Township CDP, Beaver County	1 333	1 017	42	87	61	24	54	7	41	-
Patton borough, Cambria County	980	690	8	110	45	51	42	11	23	-
Patton township, Centre County	4 974	2 119	572	287	390	725	413	84	384	-
Paupack township, Wayne County	3 398	3 176	45	87	8	-	-	-	75	7
Pavia township, Bedford County	196	126	9	11	5	-	-	-	45	-
Paxtang borough, Dauphin County	703	388	185	115	15	-	-	-	-	-
Paxtonia CDP, Dauphin County	2 177	1 516	136	142	156	153	15	19	40	-
Paxtonville CDP, Snyder County	98	86	-	4	-	-	-	-	8	-
Peach Bottom township, York County	1 852	1 607	52	70	-	-	-	-	117	6
Pen Argyl borough, Northampton County	1 506	747	481	198	37	43	-	-	-	-
Penbrook borough, Dauphin County	1 398	526	437	295	81	34	7	-	18	-
Penn township, Berks County	735	683	12	6	-	-	-	-	34	-
Penn township, Butler County	1 980	1 638	6	12	-	-	-	-	324	-
Penn township, Centre County	529	431	6	4	-	-	-	-	86	2
Penn township, Chester County	1 093	699	151	19	-	7	-	-	217	-
Penn township, Clearfield County	573	461	2	-	-	-	-	-	106	4
Penn township, Cumberland County	989	785	20	15	-	-	-	-	169	-
Penn township, Huntingdon County	702	553	-	11	-	-	-	-	134	4
Penn township, Lancaster County	2 671	1 908	180	212	41	41	30	21	238	-
Penn township, Lycoming County	416	362	4	3	-	-	-	-	45	2
Penn township, Perry County	1 242	860	66	58	139	7	-	-	112	-
Penn township, Snyder County	1 270	936	58	63	11	-	-	-	202	-
Penn borough, Westmoreland County	180	146	8	11	-	-	-	-	15	-
Penn township, Westmoreland County	7 098	6 566	74	170	30	8	-	-	250	-
Penn township, York County	5 643	3 996	926	453	66	-	25	-	177	-
Pennel borough, Bucks County	927	478	51	74	149	90	54	31	-	-
Penn Forest township, Carbon County	4 806	4 685	15	9	-	-	-	-	97	-
Penn Hills township, Allegheny County	20 355	17 123	703	647	359	502	302	713	6	-
Penn Hills CDP, Allegheny County	20 355	17 123	703	647	359	502	302	713	6	-
Penn Lake Park borough, Luzerne County	225	216	-	4	-	3	-	-	2	-
Pennsburg borough, Montgomery County	1 078	415	370	155	44	35	41	18	-	-
Pennsburg township, Chester County	1 426	909	282	59	-	30	86	52	8	-
Pennsburg Village borough, Allegheny County	502	11	373	4	44	61	-	9	-	-
Penns Creek CDP, Snyder County	240	169	4	31	3	-	-	-	31	2
Pennville CDP, York County	693	462	-	110	-	-	-	-	-	-
Penn Wynne CDP, Montgomery County	2 100	1 349	301	32	-	-	-	408	10	-
Pequea township, Lancaster County	1 626	1 426	83	72	15	-	-	-	30	-

Table 18. **Units in Structure: 2000**—Con.

[Data based on a sample (except Tables 65-68). For information on confidentiality protection, coverage, sampling error, and nonsampling error, see Appendix G. For location of definitions, see "How to Use This Census Report"]

State County Place and County Subdivision	Total housing units	Units in structure								
		1 unit, detached	1 unit, attached	2 to 4 units	5 to 9 units	10 to 19 units	20 to 49 units	50 or more units	Mobile home	Boat, RV, van, etc.
PLACE AND COUNTY SUBDIVISION—Con.										
Perkasie borough, Bucks County	3 378	1 738	768	387	119	235	64	67	-	-
Perkiomen township, Montgomery County	2 556	1 665	739	100	20	9	8	-	15	-
Perry township, Armstrong County	259	186	-	-	-	-	-	-	73	-
Perry township, Berks County	1 002	803	38	30	15	-	-	-	116	-
Perry township, Clarion County	539	440	4	3	-	-	-	-	90	2
Perry township, Fayette County	1 245	762	141	91	-	-	-	-	251	-
Perry township, Greene County	771	535	12	14	4	-	-	-	206	-
Perry township, Jefferson County	557	456	-	-	-	-	-	-	101	-
Perry township, Lawrence County	784	681	8	10	-	-	-	-	85	-
Perry township, Mercer County	626	438	3	15	-	-	-	-	170	-
Perry township, Snyder County	729	565	26	42	9	-	-	-	87	-
Perryopolis borough, Fayette County	831	652	8	50	13	2	-	-	106	-
Peters township, Franklin County	1 718	1 515	24	65	7	15	-	-	92	-
Peters township, Washington County	6 221	5 519	538	80	56	13	7	-	8	-
Petersburg borough, Huntingdon County	187	141	-	31	2	-	-	-	13	-
Petrolia borough, Butler County	97	82	-	-	-	-	-	-	15	-
Philadelphia city, Philadelphia County	661 958	53 331	398 114	99 223	24 913	14 224	18 196	52 952	867	138
Philipsburg borough, Centre County	1 523	801	50	292	126	25	33	87	109	-
Phoenixville borough, Chester County	6 770	2 090	2 332	822	474	530	314	208	-	-
Piatt township, Lycoming County	511	326	5	8	5	-	-	-	156	11
Picture Rocks borough, Lycoming County	288	241	8	20	11	8	-	-	-	-
Pike township, Berks County	627	584	8	3	-	-	-	-	29	3
Pike township, Bradford County	303	232	2	-	-	-	-	-	62	7
Pike township, Clearfield County	941	752	4	4	-	-	-	-	181	-
Pike township, Potter County	256	196	2	4	-	-	-	-	51	3
Pillow borough, Dauphin County	140	107	15	12	-	-	-	-	4	2
Pine township, Allegheny County	2 500	2 444	41	15	-	-	-	-	-	-
Pine township, Armstrong County	279	215	2	16	4	-	-	-	24	18
Pine township, Clearfield County	117	111	-	-	-	-	-	-	6	-
Pine township, Columbia County	483	379	1	8	-	-	-	-	90	5
Pine township, Crawford County	392	239	3	7	-	-	-	-	131	12
Pine township, Indiana County	894	644	17	13	-	4	-	-	216	-
Pine township, Lycoming County	398	310	-	4	-	-	-	-	80	4
Pine township, Mercer County	1 607	1 231	11	27	12	8	9	-	309	-
Pine Creek township, Clinton County	1 379	992	7	42	6	6	-	-	326	-
Pine Creek township, Jefferson County	477	378	-	11	5	-	-	-	83	-
Pine Glen CDP, Centre County	112	75	30	-	-	-	-	-	7	-
Pine Grove borough, Schuylkill County	937	401	291	163	51	11	-	-	20	-
Pine Grove township, Schuylkill County	1 696	1 284	26	114	9	18	-	8	229	8
Pinegrove township, Venango County	579	460	3	8	-	-	-	-	108	-
Pine Grove township, Warren County	1 193	995	13	41	-	-	-	-	133	11
Pine Grove Mills CDP, Centre County	481	395	18	47	-	-	-	-	21	-
Piney township, Clarion County	170	132	3	2	-	-	-	-	33	-
Pitcairn borough, Allegheny County	1 901	998	70	473	197	72	20	71	-	-
Pittsburgh city, Allegheny County	163 366	71 570	24 277	28 643	10 818	7 794	5 499	14 382	354	29
Pittsfield township, Warren County	765	563	3	23	-	-	-	-	167	9
Pittston city, Luzerne County	3 902	1 978	502	1 054	87	22	35	185	39	-
Pittston township, Luzerne County	1 437	1 075	94	123	8	6	-	-	131	-
Plainfield CDP, Cumberland County	148	101	18	20	-	-	-	-	9	-
Plainfield township, Northampton County	2 191	1 803	94	164	8	-	-	-	122	-
Plain Grove township, Lawrence County	352	268	4	1	2	-	-	-	66	11
Plains township, Luzerne County	5 007	2 774	644	777	187	74	87	77	372	15
Platea borough, Erie County	193	139	4	1	-	-	-	-	49	-
Pleasant township, Warren County	1 238	980	30	23	4	12	10	34	145	-
Pleasant Gap CDP, Centre County	791	645	31	38	45	7	-	-	25	-
Pleasant Hill CDP, Lebanon County	980	176	588	136	80	-	-	-	-	-
Pleasant Hills borough, Allegheny County	3 572	2 763	43	144	137	50	66	362	7	-
Pleasant Valley township, Potter County	87	68	-	-	-	-	-	-	19	-
Pleasantville borough, Bedford County	85	58	-	21	-	-	-	-	6	-
Pleasantville borough, Venango County	369	310	-	23	-	-	-	-	36	-
Plum borough, Allegheny County	10 624	8 297	753	348	383	300	201	205	137	-
Plum township, Venango County	461	339	-	2	-	-	-	-	117	3
Plumcreek township, Armstrong County	935	674	4	-	-	-	-	-	249	8
Plumstead township, Bucks County	4 103	2 889	865	124	18	7	-	5	195	-
Plumville borough, Indiana County	135	106	-	9	-	-	-	-	20	-
Plunketts Creek township, Lycoming County	500	422	4	6	-	1	-	-	67	-
Plymouth borough, Luzerne County	3 260	1 504	699	743	112	50	86	32	34	-
Plymouth township, Luzerne County	899	697	56	104	8	-	-	-	34	-
Plymouth township, Montgomery County	6 703	4 026	676	323	217	205	321	935	-	-
Plymouth Meeting CDP, Montgomery County	2 337	1 617	101	67	94	15	71	372	-	-
Plymptonville CDP, Clearfield County	485	359	-	38	21	10	-	-	57	-
Pocono township, Monroe County	4 250	3 569	82	233	39	16	-	-	295	16
Pocono Pines CDP, Monroe County	1 910	1 892	9	9	-	-	-	-	-	-
Pocopson township, Chester County	889	819	63	3	-	-	-	-	4	-
Point township, Northumberland County	1 523	1 222	58	36	6	-	-	-	193	8
Point Marion borough, Fayette County	674	498	10	91	42	13	12	-	8	-
Polk township, Jefferson County	450	337	-	2	-	-	-	-	111	-
Polk township, Monroe County	2 824	2 583	53	35	-	16	-	-	137	-
Polk borough, Venango County	206	163	-	27	-	-	-	-	16	-
Portage borough, Cambria County	1 367	994	72	114	57	30	50	-	50	-
Portage township, Cambria County	1 552	1 376	12	40	13	-	9	-	102	-
Portage township, Cameron County	145	113	-	-	-	-	-	-	32	-
Portage township, Potter County	236	191	2	-	-	-	-	-	43	-
Port Allegany borough, McKean County	993	729	15	137	19	45	-	-	48	-
Port Carbon borough, Schuylkill County	930	450	252	130	45	16	11	-	26	-
Port Clinton borough, Schuylkill County	141	103	25	4	-	-	-	-	9	-
Porter township, Clarion County	603	492	-	2	-	-	-	-	107	2
Porter township, Clinton County	615	496	3	14	4	-	-	-	96	2
Porter township, Huntingdon County	877	675	8	4	-	-	-	-	183	7

Table 18. **Units in Structure: 2000**—Con.

[Data based on a sample (except Tables 65-68). For information on confidentiality protection, coverage, sampling error, and nonsampling error, see Appendix G. For location of definitions, see "How to Use This Census Report"]

State County Place and County Subdivision	Total housing units	Units in structure									
		1 unit, detached	1 unit, attached	2 to 4 units	5 to 9 units	10 to 19 units	20 to 49 units	50 or more units	Mobile home	Boat, RV, van, etc.	
PLACE AND COUNTY SUBDIVISION—Con.											
Porter township, Jefferson County	133	118	-	-	-	-	-	-	-	15	-
Porter township, Lycoming County	662	490	14	34	12	31	15	2	-	64	-
Porter township, Pike County	925	895	5	9	-	-	-	-	-	16	-
Porter township, Schuylkill County	926	659	108	67	-	-	2	-	-	90	-
Portersville borough, Butler County	108	85	-	6	-	-	2	-	-	15	-
Portland borough, Northampton County	248	152	16	60	16	-	-	-	-	4	-
Port Matilda borough, Centre County	274	190	2	42	7	-	-	2	-	31	-
Port Royal borough, Juniata County	434	241	65	60	16	16	2	-	-	31	3
Port Trevorton CDP, Snyder County	192	147	7	2	-	-	-	-	-	36	-
Port Vue borough, Allegheny County	1 940	1 700	78	66	78	18	-	-	-	-	-
Potter township, Beaver County	218	167	-	17	-	-	-	-	-	34	-
Potter township, Centre County	1 467	1 094	26	44	-	-	-	-	-	303	-
Pottsgrove CDP, Montgomery County	1 212	1 163	17	12	-	15	-	5	-	-	-
Pottstown borough, Montgomery County	9 996	3 828	2 716	1 901	589	454	166	335	7	-	-
Pottsville city, Schuylkill County	7 343	2 309	2 794	1 104	413	221	197	299	6	-	-
President township, Venango County	719	588	-	3	-	-	-	-	-	114	14
Preston township, Wayne County	942	810	6	6	2	-	-	-	-	104	14
Price township, Monroe County	1 270	1 142	6	35	10	4	-	-	-	71	2
Pringle borough, Luzerne County	458	362	43	44	-	-	-	-	-	9	-
Progress CDP, Dauphin County	4 587	2 915	157	364	311	583	92	87	78	-	-
Prompton borough, Wayne County	150	125	-	25	-	-	-	-	-	-	-
Prospect borough, Butler County	518	330	2	17	-	-	-	-	-	167	2
Prospect Park borough, Delaware County	2 683	914	715	536	209	135	148	26	-	-	-
Providence township, Lancaster County	2 486	1 579	82	26	-	-	-	-	-	799	-
Pulaski township, Beaver County	764	480	17	61	70	14	-	3	-	119	-
Pulaski township, Lawrence County	1 358	964	35	19	-	-	-	-	-	340	-
Punxsutawney borough, Jefferson County	3 042	1 946	57	492	88	40	44	255	120	-	-
Putnam township, Tioga County	185	116	2	21	-	-	-	-	-	46	-
Pymatuning township, Mercer County	1 632	956	7	78	94	14	15	13	455	-	-
Pymatuning Central CDP, Crawford County	2 707	1 827	8	7	-	-	-	-	-	847	18
Pymatuning North CDP, Crawford County	390	221	-	2	-	-	-	-	-	155	12
Pymatuning South CDP, Crawford County	339	246	4	9	-	-	-	-	-	80	-
Quakertown borough, Bucks County	3 631	1 191	1 315	491	180	189	156	105	4	-	-
Quarryville borough, Lancaster County	864	432	133	149	126	21	-	-	3	-	-
Quemahoning township, Somerset County	879	641	3	21	-	-	-	-	214	-	-
Quentin CDP, Lebanon County	240	149	62	19	-	6	-	-	4	-	-
Quincy township, Franklin County	1 914	1 421	170	26	-	10	-	10	277	-	-
Raccoon township, Beaver County	1 227	929	11	33	-	-	-	-	254	-	-
Radnor township, Delaware County	10 731	5 842	1 138	814	361	422	482	1 667	-	5	-
Radnor Township CDP, Delaware County	10 731	5 842	1 138	814	361	422	482	1 667	-	5	-
Railroad borough, York County	116	60	21	20	10	-	3	-	2	-	-
Rainsburg borough, Bedford County	66	52	-	4	-	-	-	-	10	-	-
Ralpho township, Northumberland County	1 600	1 292	149	60	34	-	29	-	36	-	-
Ramblewood CDP, Centre County	386	377	-	-	-	-	-	-	9	-	-
Ramey borough, Clearfield County	227	202	-	4	5	-	-	-	16	-	-
Randolph township, Crawford County	720	558	10	8	-	-	-	-	142	2	-
Rankin borough, Allegheny County	1 126	462	200	155	167	82	60	-	-	-	-
Ransom township, Lackawanna County	582	429	8	59	5	-	-	-	81	-	-
Rapho township, Lancaster County	3 185	2 378	128	139	6	145	-	-	389	-	-
Ravine CDP, Schuylkill County	296	160	13	30	9	18	-	-	66	-	-
Rayburn township, Armstrong County	730	542	4	22	15	2	16	-	129	-	-
Rayne township, Indiana County	1 318	1 047	4	8	-	-	-	-	259	-	-
Reade township, Cambria County	723	552	15	25	-	-	-	-	131	-	-
Reading township, Adams County	1 982	1 664	28	52	4	9	-	-	225	-	-
Reading city, Berks County	34 309	3 944	17 242	7 709	1 883	865	663	1 915	88	-	-
Reamstown CDP, Lancaster County	1 163	937	71	114	18	13	-	-	10	-	-
Rebersburg CDP, Centre County	189	143	5	21	-	-	-	-	20	-	-
Redbank township, Armstrong County	511	402	2	-	-	-	2	-	98	7	-
Redbank township, Clarion County	606	496	12	7	-	-	-	-	91	-	-
Red Hill borough, Montgomery County	944	361	227	101	16	27	-	107	105	-	-
Red Lion borough, York County	2 729	1 064	831	397	277	71	52	-	37	-	-
Redstone township, Fayette County	2 914	1 921	422	186	190	-	-	9	186	-	-
Reed township, Dauphin County	80	72	4	-	-	-	-	-	4	-	-
Reedsville CDP, Mifflin County	350	262	41	34	-	9	-	-	4	-	-
Reiffton CDP, Berks County	1 157	1 003	65	7	18	-	-	7	57	-	-
Reilly township, Schuylkill County	355	168	147	19	-	-	-	-	21	-	-
Reinerton-Orwin-Muir CDP, Schuylkill County	467	345	54	40	-	-	2	-	26	-	-
Renningers CDP, Schuylkill County	170	98	10	-	-	-	-	-	62	-	-
Renovo borough, Clinton County	720	293	240	125	24	10	25	-	3	-	-
Republic CDP, Fayette County	698	400	134	61	70	-	-	-	33	-	-
Reserve township, Allegheny County	1 605	1 317	111	155	22	-	-	-	-	-	-
Reserve Township CDP, Allegheny County	1 605	1 317	111	155	22	-	-	-	-	-	-
Reynoldsville borough, Jefferson County	1 233	791	42	214	59	20	20	6	81	-	-
Rheems CDP, Lancaster County	518	433	31	28	-	-	-	-	26	-	-
Rice township, Luzerne County	950	684	105	20	-	-	-	-	137	4	-
Rices Landing borough, Greene County	190	171	-	3	2	-	-	-	14	-	-
Riceville CDP, Crawford County	33	31	2	-	-	-	-	-	-	-	-
Richboro CDP, Bucks County	2 064	1 970	74	7	-	-	-	13	-	-	-
Richfield CDP, Juniata County	180	147	4	13	12	-	-	-	4	-	-
Richhill township, Greene County	511	336	9	6	-	-	-	-	155	5	-
Richland township, Allegheny County	3 508	2 787	151	72	79	58	84	205	72	-	-
Richland township, Bucks County	3 877	1 779	849	197	69	24	-	172	787	-	-
Richland township, Cambria County	4 994	3 634	321	306	107	140	146	177	163	-	-
Richland township, Clarion County	291	219	-	2	-	-	-	-	52	18	-
Richland borough, Lebanon County	602	458	70	51	21	-	-	-	2	-	-
Richland township, Venango County	335	275	3	7	-	-	-	-	50	-	-
Richlandtown borough, Bucks County	451	187	165	73	21	5	-	-	-	-	-
Richmond township, Berks County	1 499	1 086	85	64	15	8	-	-	241	-	-
Richmond township, Crawford County	577	468	4	6	-	-	-	-	95	4	-

Table 18. Units in Structure: 2000—Con.

[Data based on a sample (except Tables 65-68). For information on confidentiality protection, coverage, sampling error, and nonsampling error, see Appendix G. For location of definitions, see "How to Use This Census Report"]

State County Place and County Subdivision	Total housing units	Units in structure								
		1 unit, detached	1 unit, attached	2 to 4 units	5 to 9 units	10 to 19 units	20 to 49 units	50 or more units	Mobile home	Boat, RV, van, etc.
PLACE AND COUNTY SUBDIVISION—Con.										
Richmond township, Tioga County	1 074	716	9	20	13	13	-	-	292	11
Ridgebury township, Bradford County	954	635	2	15	-	2	-	2	298	-
Ridgway borough, Elk County	2 089	1 555	-	374	34	10	10	99	7	-
Ridgway township, Elk County	1 237	1 018	16	28	30	9	-	-	136	-
Ridley township, Delaware County	12 544	6 142	3 580	1 228	210	300	579	497	8	-
Ridley Park borough, Delaware County	3 167	1 381	664	328	291	210	176	117	-	-
Riegelsville borough, Bucks County	403	281	41	62	16	-	-	-	3	-
Rimersburg borough, Clarion County	472	317	6	72	4	9	27	-	37	-
Ringgold township, Jefferson County	336	292	3	3	-	-	-	-	38	-
Ringtown borough, Schuylkill County	336	279	41	10	4	-	-	-	2	-
Riverside borough, Northumberland County	799	717	18	35	8	-	-	1	20	-
Roaring Brook township, Lackawanna County	648	593	17	18	-	-	-	-	20	-
Roaring Creek township, Columbia County	274	233	6	-	-	-	-	-	35	-
Roaring Spring borough, Blair County	1 087	779	38	134	68	36	4	28	-	-
Robeson township, Berks County	2 568	2 324	68	38	33	9	-	-	96	-
Robesonia borough, Berks County	858	427	256	107	4	12	34	-	18	-
Robinson township, Allegheny County	5 158	3 506	425	225	163	283	122	252	182	-
Robinson township, Washington County	902	638	7	26	-	4	-	-	227	-
Robinson Township CDP, Allegheny County	5 158	3 506	425	225	163	283	122	252	182	-
Rochester borough, Beaver County	1 900	1 145	52	403	101	99	82	18	7	-
Rochester township, Beaver County	1 268	1 121	13	101	21	5	-	-	-	-
Rockdale township, Crawford County	576	417	4	7	-	-	-	-	146	2
Rockefeller township, Northumberland County	868	789	-	9	8	-	-	-	62	-
Rockhill Furnace borough, Huntingdon County	179	151	-	3	-	-	-	-	25	-
Rockland township, Berks County	1 368	1 235	12	27	8	-	-	-	86	-
Rockland township, Venango County	1 261	954	19	6	-	-	-	-	278	4
Rockledge borough, Montgomery County	1 091	536	221	274	51	9	-	-	-	-
Rockwood borough, Somerset County	418	268	18	50	18	26	2	-	34	2
Rohrsburg CDP, Columbia County	60	48	-	2	-	-	-	-	10	-
Rome borough, Bradford County	178	84	-	13	-	-	-	-	81	-
Rome township, Bradford County	527	325	-	6	-	-	-	-	196	-
Rome township, Crawford County	613	444	14	3	2	-	-	-	144	6
Roscoe borough, Washington County	426	313	24	35	3	7	-	-	44	-
Rose township, Jefferson County	529	432	8	11	-	-	-	-	71	7
Roseto borough, Northampton County	670	498	49	75	23	8	-	-	17	-
Rose Valley borough, Delaware County	351	326	15	4	6	-	-	-	-	-
Roseville borough, Tioga County	87	52	-	9	-	-	-	-	26	-
Ross township, Allegheny County	14 449	9 922	1 115	641	411	642	664	1 044	10	-
Ross township, Luzerne County	1 258	1 019	11	36	7	-	-	-	176	9
Ross township, Monroe County	1 974	1 621	9	42	20	21	-	-	261	-
Rossiter CDP, Indiana County	282	211	40	10	-	-	-	-	21	-
Rosslyn Farms borough, Allegheny County	190	183	2	3	-	2	-	-	-	-
Ross Township CDP, Allegheny County	14 449	9 922	1 115	641	411	642	664	1 044	10	-
Rostraver township, Westmoreland County	4 920	3 543	88	164	52	8	67	33	965	-
Rothsville CDP, Lancaster County	1 040	575	159	127	15	17	-	-	147	-
Roulette township, Potter County	671	466	-	34	-	-	-	-	171	-
Rouseville borough, Venango County	237	210	-	13	-	-	-	-	14	-
Rouzerville CDP, Franklin County	402	277	16	17	-	-	-	-	92	-
Royalton borough, Dauphin County	418	199	95	68	24	-	-	-	32	-
Royersford borough, Montgomery County	2 039	429	739	281	170	249	88	83	-	-
Rupert CDP, Columbia County	75	65	-	2	-	-	-	-	8	-
Rural Valley borough, Armstrong County	414	319	4	55	22	-	-	-	14	-
Ruscombanor township, Berks County	1 421	1 347	11	35	-	-	2	2	24	-
Rush township, Centre County	1 687	1 362	12	28	21	18	-	-	246	-
Rush township, Dauphin County	76	67	2	-	-	-	-	-	7	-
Rush township, Northumberland County	469	412	9	7	3	-	-	-	37	1
Rush township, Schuylkill County	1 561	1 414	34	57	8	-	-	-	48	-
Rush township, Susquehanna County	616	469	-	22	7	-	-	-	115	3
Russellton CDP, Allegheny County	618	418	141	42	8	-	-	-	9	-
Rutherford CDP, Dauphin County	1 670	954	472	85	61	90	-	-	8	-
Rutland township, Tioga County	344	267	-	7	-	-	-	-	62	8
Rutledge borough, Delaware County	305	245	13	31	9	5	2	-	-	-
Ryan township, Schuylkill County	615	532	14	31	-	-	-	-	38	-
Rye township, Perry County	872	792	-	17	-	-	-	-	63	-
Sadsbury township, Chester County	1 025	710	67	66	11	-	-	-	171	-
Sadsbury township, Crawford County	2 184	1 875	29	49	45	50	4	-	129	3
Sadsbury township, Lancaster County	894	750	51	41	-	-	-	-	52	-
Saegertown borough, Crawford County	373	280	3	61	26	-	2	-	1	-
St. Clair borough, Schuylkill County	1 647	756	645	195	31	-	13	-	7	-
St. Clair township, Westmoreland County	665	465	13	66	-	-	-	-	121	-
St. Clairsville borough, Bedford County	39	29	-	6	-	-	-	-	4	-
St. Lawrence borough, Berks County	781	386	214	35	2	39	68	33	4	-
St. Marys city, Elk County	6 092	4 814	42	725	68	18	71	116	235	3
St. Michael-Sidman CDP, Cambria County	436	226	132	56	-	-	-	-	22	-
St. Petersburg borough, Clarion County	169	147	3	10	-	-	-	-	9	-
St. Thomas township, Franklin County	2 292	1 674	48	31	8	9	-	-	522	-
Salem township, Clarion County	349	294	-	2	-	-	-	-	53	-
Salem township, Luzerne County	1 924	1 510	74	111	-	-	-	-	229	-
Salem township, Mercer County	303	238	2	-	-	-	-	-	63	-
Salem township, Wayne County	2 757	2 303	45	54	-	-	-	-	355	-
Salem township, Westmoreland County	3 117	1 888	238	144	3	19	-	-	825	-
Salford township, Montgomery County	821	732	21	50	-	7	-	-	11	-
Salisbury township, Lancaster County	3 112	2 251	178	114	16	14	-	-	539	-
Salisbury township, Lehigh County	5 281	4 424	282	164	70	147	13	86	87	8
Salisbury borough, Somerset County	372	264	5	30	4	2	31	2	34	-
Salix-Beauty Line Park CDP, Cambria County	459	335	-	50	24	42	-	-	8	-
Salladasburg borough, Lycoming County	113	83	-	10	-	-	-	-	20	-
Saltito borough, Huntingdon County	149	115	5	10	-	-	-	-	19	-
Saltlick township, Fayette County	1 744	1 325	32	28	6	-	5	-	348	-

Table 18. Units in Structure: 2000—Con.

[Data based on a sample (except Tables 65-68). For information on confidentiality protection, coverage, sampling error, and nonsampling error, see Appendix G. For location of definitions, see "How to Use This Census Report"]

State County Place and County Subdivision	Total housing units	Units in structure								
		1 unit, detached	1 unit, attached	2 to 4 units	5 to 9 units	10 to 19 units	20 to 49 units	50 or more units	Mobile home	Boat, RV, van, etc.
PLACE AND COUNTY SUBDIVISION—Con.										
Saltsburg borough, Indiana County	445	265	13	63	20	21	33	-	30	-
Salunga-Landisville CDP, Lancaster County	1 794	1 513	17	130	50	-	15	-	69	-
Sanatoga CDP, Montgomery County	2 801	1 405	943	64	183	-	17	-	189	-
Sand Hill CDP, Lebanon County	899	743	106	31	-	-	-	-	19	-
Sandy CDP, Clearfield County	679	605	-	65	-	-	-	-	9	-
Sandy township, Clearfield County	5 028	4 417	79	104	22	13	13	73	307	-
Sandy Creek township, Mercer County	347	250	2	9	-	-	-	-	84	2
Sandycreek township, Venango County	907	745	5	9	-	3	-	-	145	-
Sandy Lake borough, Mercer County	327	236	7	56	21	-	-	-	7	-
Sandy Lake township, Mercer County	515	398	-	3	-	2	-	-	112	-
Sandy Ridge CDP, Centre County	132	90	6	8	-	-	-	-	28	-
Sankertown borough, Cambria County	265	202	4	33	12	-	-	-	14	-
Saville township, Perry County	984	793	13	10	-	-	-	-	155	13
Saxonburg borough, Butler County	713	337	78	80	86	22	40	2	68	-
Saxton borough, Bedford County	400	211	21	85	2	42	-	-	39	-
Sayre borough, Bradford County	2 722	1 709	73	583	119	60	15	86	77	-
Scalp Level borough, Cambria County	375	161	170	23	7	-	-	-	14	-
Schaefferstown CDP, Lebanon County	397	338	23	13	11	12	-	-	-	-
Schellsburg borough, Bedford County	147	105	-	22	5	2	-	-	13	-
Schlusser CDP, Cumberland County	2 017	1 135	436	23	159	72	47	-	145	-
Schnecksville CDP, Lehigh County	766	500	239	19	-	-	-	-	8	-
Schuylkill township, Chester County	2 652	2 158	179	51	21	18	34	8	183	-
Schuylkill township, Schuylkill County	568	272	264	8	-	-	-	-	24	-
Schuylkill Haven borough, Schuylkill County	2 551	1 169	608	341	135	80	6	114	98	-
Schwenksville borough, Montgomery County	662	217	74	98	61	26	26	160	-	-
Scott township, Allegheny County	8 163	4 689	652	501	566	580	185	965	25	-
Scott township, Columbia County	2 096	1 582	47	108	61	-	6	-	292	-
Scott township, Lackawanna County	2 123	1 846	26	103	-	-	-	-	148	-
Scott township, Lawrence County	895	646	12	27	-	15	-	5	190	-
Scott township, Wayne County	557	420	-	-	-	-	-	-	124	13
Scottdale borough, Westmoreland County	2 214	1 577	161	266	66	19	33	51	41	-
Scott Township CDP, Allegheny County	8 163	4 689	652	501	566	580	185	965	25	-
Scranton city, Lackawanna County	35 336	15 623	2 200	12 385	2 225	734	509	1 606	45	9
Scrubgrass township, Venango County	601	504	2	3	-	-	-	-	90	2
Selinsgrove borough, Snyder County	1 912	956	288	358	112	68	48	63	13	6
Sellersville borough, Bucks County	1 832	673	586	303	120	131	13	6	-	-
Seltzer CDP, Schuylkill County	127	74	46	7	-	-	-	-	-	-
Seneca CDP, Venango County	445	383	-	42	6	-	-	-	14	-
Sergeant township, McKean County	329	244	-	-	-	-	-	-	79	6
Seven Fields borough, Butler County	825	364	413	28	16	-	-	-	4	-
Seven Springs borough	553	154	155	34	169	4	37	-	-	-
Fayette County (part)	1	1	-	-	-	-	-	-	-	-
Somerset County (part)	552	153	155	34	169	4	37	-	-	-
Seven Valleys borough, York County	212	134	42	34	-	-	-	-	2	-
Seward borough, Westmoreland County	226	170	4	26	-	-	-	-	26	-
Sewickley borough, Allegheny County	2 037	1 024	60	371	235	213	35	99	-	-
Sewickley township, Westmoreland County	2 668	1 844	80	283	35	-	5	6	410	5
Sewickley Heights borough, Allegheny County	355	338	10	5	-	-	-	-	-	2
Sewickley Hills borough, Allegheny County	234	224	-	10	-	-	-	-	-	-
Shade township, Somerset County	1 276	981	109	38	3	-	-	-	145	-
Shade Gap borough, Huntingdon County	43	40	-	3	-	-	-	-	-	-
Shaler township, Allegheny County	12 334	10 458	476	664	178	300	141	23	85	9
Shaler Township CDP, Allegheny County	12 334	10 458	476	664	178	300	141	23	85	9
Shamokin city, Northumberland County	4 674	976	2 541	556	179	153	75	178	16	-
Shamokin township, Northumberland County	904	790	17	11	3	-	-	-	83	-
Shamokin Dam borough, Snyder County	726	532	28	48	27	2	3	79	7	-
Shanksville borough, Somerset County	99	87	2	10	-	-	-	-	-	-
Shanor-Northvue CDP, Butler County	2 093	1 537	106	178	64	18	27	114	49	-
Sharon city, Mercer County	7 388	5 334	110	1 031	263	114	194	325	17	-
Sharon township, Potter County	474	357	7	8	-	-	-	-	90	12
Sharon Hill borough, Delaware County	2 246	390	1 279	339	125	57	8	48	-	-
Sharpsburg borough, Allegheny County	1 911	673	335	451	166	58	114	114	-	-
Sharpsville borough, Mercer County	2 011	1 497	45	179	132	13	25	114	6	-
Sheakleyville borough, Mercer County	74	47	3	5	-	-	-	-	19	-
Sheffield CDP, Warren County	554	407	-	57	19	18	-	-	28	-
Sheffield township, Warren County	1 268	1 018	25	57	19	22	5	-	122	-
Shelocta borough, Indiana County	54	48	-	2	-	-	-	-	4	-
Shenandoah borough, Schuylkill County	3 339	520	2 100	486	76	35	33	87	2	-
Shenandoah Heights CDP, Schuylkill County	670	349	290	26	5	-	-	-	-	-
Shenango township, Lawrence County	2 995	2 511	46	51	57	-	31	-	299	-
Shenango township, Mercer County	1 693	1 228	39	25	43	58	-	6	294	-
Sheppton CDP, Schuylkill County	108	44	57	3	-	-	-	-	4	-
Sheshequin township, Bradford County	563	414	-	5	-	-	-	-	144	-
Shickshinny borough, Luzerne County	478	272	35	108	7	-	11	39	6	-
Shillington borough, Berks County	2 321	1 119	869	268	49	16	-	-	-	-
Shiloh CDP, York County	4 273	2 834	493	152	328	77	77	279	33	-
Shinglehouse borough, Potter County	547	341	11	54	9	26	34	-	72	-
Shippen township, Cameron County	1 458	1 173	-	23	-	-	-	-	257	5
Shippen township, Tioga County	355	278	5	2	-	-	-	-	67	3
Shippensburg borough	2 580	1 209	298	595	212	84	104	59	19	-
Cumberland County (part)	2 094	860	253	514	201	84	104	59	19	-
Franklin County (part)	486	349	45	81	11	-	-	-	-	-
Shippensburg township, Cumberland County	934	246	45	66	79	159	42	9	288	-
Shipperville borough, Clarion County	224	153	2	43	-	-	-	-	26	-
Shippingport borough, Beaver County	99	67	3	-	-	-	-	-	29	-
Shiremanstown borough, Cumberland County	746	411	95	172	55	9	4	-	-	-
Shirley township, Huntingdon County	1 273	915	-	5	4	-	-	-	345	4
Shirleysburg borough, Huntingdon County	63	48	-	1	-	-	-	-	14	-

Table 18. **Units in Structure: 2000**—Con.

[Data based on a sample (except Tables 65-68). For information on confidentiality protection, coverage, sampling error, and nonsampling error, see Appendix G. For location of definitions, see "How to Use This Census Report"]

State County Place and County Subdivision	Total housing units	Units in structure								
		1 unit, detached	1 unit, attached	2 to 4 units	5 to 9 units	10 to 19 units	20 to 49 units	50 or more units	Mobile home	Boat, RV, van, etc.
PLACE AND COUNTY SUBDIVISION—Con.										
Shoemakersville borough, Berks County	638	362	128	71	37	38	-	-	2	-
Shohola township, Pike County	3 088	1 143	10	28	-	-	-	-	1 899	8
Shrewsbury township, Lycoming County	254	224	7	3	3	-	-	-	15	2
Shrewsbury township, Sullivan County	279	257	3	-	-	-	-	-	16	3
Shrewsbury borough, York County	1 369	1 103	50	92	27	21	22	54	-	-
Shrewsbury township, York County	2 214	1 893	177	27	-	-	-	-	117	-
Silverdale borough, Bucks County	329	217	84	22	6	-	-	-	-	-
Silver Lake township, Susquehanna County	1 037	939	11	7	-	-	-	-	78	2
Silver Spring township, Cumberland County	4 185	3 141	421	83	10	58	-	-	472	-
Sinking Spring borough, Berks County	1 261	528	260	297	56	88	14	18	-	-
Skippack CDP, Montgomery County	1 160	575	453	96	15	11	10	-	-	-
Skippack township, Montgomery County	2 493	1 737	546	121	68	11	10	-	-	-
Skyline View CDP, Dauphin County	888	866	7	15	-	-	-	-	-	-
Stabtown CDP, Columbia County	67	58	-	6	-	-	-	-	3	-
Statington borough, Lehigh County	1 867	751	554	344	101	-	40	73	-	4
Slickville CDP, Westmoreland County	175	112	8	28	-	-	-	-	27	-
Sligo borough, Clarion County	292	237	5	26	-	-	-	-	24	-
Slippery Rock borough, Butler County	1 037	465	53	160	116	93	69	77	4	-
Slippery Rock township, Butler County	1 465	921	22	90	46	117	41	29	189	10
Slippery Rock township, Lawrence County	1 285	940	12	3	2	-	-	-	321	7
Sloucm township, Luzerne County	434	392	2	10	-	-	-	-	30	-
Smethport borough, McKean County	726	460	5	120	10	4	16	-	111	-
Smicksburg borough, Indiana County	29	27	-	2	-	-	-	-	-	-
Smith township, Washington County	1 928	1 597	10	118	18	6	-	-	179	-
Smithfield township, Bradford County	650	484	4	14	-	-	-	-	148	-
Smithfield borough, Fayette County	388	278	4	44	11	-	-	-	51	-
Smithfield township, Huntingdon County	637	422	12	119	13	3	-	-	68	-
Smithfield township, Monroe County	3 028	1 941	258	532	132	26	-	-	139	-
Smithton borough, Westmoreland County	211	168	-	21	11	3	-	-	8	-
Snake Spring township, Bedford County	652	553	9	-	3	3	-	-	80	4
Snow Shoe borough, Centre County	304	262	2	9	3	1	-	-	27	-
Snow Shoe township, Centre County	862	678	4	11	6	-	-	2	157	4
S.N.P.J. borough, Lawrence County	-	-	-	-	-	-	-	-	-	-
Snyder township, Blair County	1 428	1 063	-	104	7	-	6	-	248	-
Snyder township, Jefferson County	1 054	928	9	12	2	7	-	-	92	4
Snydertown borough, Northumberland County	145	129	4	5	-	-	-	-	7	-
Solebury township, Bucks County	3 207	2 552	370	134	63	11	28	31	18	-
Somerset borough, Somerset County	3 309	1 638	94	712	337	167	66	107	188	-
Somerset township, Somerset County	3 699	2 219	82	192	46	28	-	-	1 132	-
Somerset township, Washington County	1 132	874	4	23	5	14	2	-	210	-
Souderton borough, Montgomery County	2 705	924	808	552	113	120	62	126	-	-
South Abington township, Lackawanna County	3 077	2 374	167	190	138	122	20	30	36	-
Southampton township, Bedford County	515	399	-	2	-	-	-	-	114	-
Southampton township, Cumberland County	1 747	1 211	34	67	-	-	-	-	435	-
Southampton township, Franklin County	2 388	1 735	61	69	113	8	7	8	387	-
Southampton township, Somerset County	270	197	2	-	-	-	-	-	68	3
South Annville township, Lebanon County	1 129	833	26	32	-	-	-	-	238	-
South Beaver township, Beaver County	1 139	832	13	10	5	-	4	-	275	-
South Bend township, Armstrong County	522	388	-	4	-	-	-	-	130	-
South Bethlehem borough, Armstrong County	210	172	5	8	2	17	-	-	6	-
South Buffalo township, Armstrong County	1 049	942	8	14	-	-	-	-	81	4
South Canaan township, Wayne County	742	628	4	10	-	-	-	-	100	-
South Centre township, Columbia County	859	526	4	59	-	9	-	-	261	-
South Coatesville borough, Chester County	419	220	133	27	13	10	11	-	5	-
South Connellsville borough, Fayette County	943	749	9	73	-	-	-	-	112	-
South Coventry township, Chester County	721	656	7	32	8	-	-	-	18	-
South Creek township, Bradford County	559	375	4	25	-	-	-	-	155	-
South Fayette township, Allegheny County	4 924	2 871	1 106	233	152	252	128	175	7	-
South Fork borough, Cambria County	483	349	23	84	12	-	-	-	15	-
South Franklin township, Washington County	1 448	1 053	17	8	-	26	-	-	344	-
South Greensburg borough, Westmoreland County	1 129	824	79	154	13	-	10	36	13	-
South Hanover township, Dauphin County	1 772	1 481	49	120	63	-	-	-	59	-
South Heidelberg township, Berks County	2 027	1 567	188	37	50	25	-	-	160	-
South Heights borough, Beaver County	255	184	5	26	-	1	-	-	39	-
South Huntingdon township, Westmoreland County	2 582	1 983	41	89	8	-	-	-	461	-
South Lebanon township, Lebanon County	3 030	2 220	366	245	49	40	6	-	104	-
South Londonderry township, Lebanon County	2 138	1 478	201	139	38	-	-	-	282	-
South Mahoning township, Indiana County	687	509	13	2	-	2	-	-	158	3
South Manheim township, Schuylkill County	959	883	8	2	5	-	-	-	61	-
South Middleton township, Cumberland County	5 310	3 721	672	152	183	32	-	-	542	8
Southmont borough, Cambria County	1 021	848	38	87	19	-	29	-	-	-
South New Castle borough, Lawrence County	327	264	4	11	-	-	-	-	48	-
South Newton township, Cumberland County	491	428	7	14	-	-	3	-	39	-
South Park township, Allegheny County	5 616	4 187	419	217	168	246	215	164	-	-
South Park Township CDP, Allegheny County	5 616	4 187	419	217	168	246	215	164	-	-
South Philipsburg borough, Centre County	187	153	2	2	-	-	-	-	30	-
South Pottstown CDP, Chester County	1 067	355	203	98	65	184	134	15	13	-
South Pymatuning township, Mercer County	1 163	1 092	-	28	7	3	-	-	33	-
South Renovo borough, Clinton County	259	208	41	7	-	-	-	-	3	-
South Shenango township, Crawford County	1 715	1 158	8	-	5	-	-	-	538	6
South Strabane township, Washington County	3 444	2 588	49	108	22	98	262	267	50	-
South Union township, Fayette County	4 765	3 766	189	216	243	4	80	108	153	6
South Versailles township, Allegheny County	162	141	4	5	-	-	-	-	12	-
South Waverly borough, Bradford County	431	370	4	54	-	-	-	-	3	-
Southwest township, Warren County	336	271	2	-	-	-	-	-	61	2
Southwest Greensburg borough, Westmoreland County	1 187	778	44	273	23	64	-	-	5	-
Southwest Madison township, Perry County	408	338	15	-	-	-	-	-	55	-

Table 18. **Units in Structure: 2000**—Con.

[Data based on a sample (except Tables 65-68). For information on confidentiality protection, coverage, sampling error, and nonsampling error, see Appendix G. For location of definitions, see "How to Use This Census Report"]

State County Place and County Subdivision	Total housing units	Units in structure								
		1 unit, detached	1 unit, attached	2 to 4 units	5 to 9 units	10 to 19 units	20 to 49 units	50 or more units	Mobile home	Boat, RV, van, etc.
PLACE AND COUNTY SUBDIVISION—Con.										
South Whitehall township, Lehigh County	7 154	5 438	722	111	204	60	52	534	33	-
South Williamsport borough, Lycoming County ...	2 884	1 992	136	556	70	91	25	-	14	-
South Woodbury township, Bedford County	760	611	2	8	-	-	-	-	139	-
Sparta township, Crawford County	552	415	18	5	-	-	-	-	111	3
Spartansburg borough, Crawford County	141	127	-	9	-	-	-	-	5	-
Speers borough, Washington County	554	501	10	27	5	9	-	-	2	-
Spring township, Berks County	8 995	5 895	1 604	387	350	390	144	184	41	-
Spring township, Centre County	2 559	2 021	67	210	106	49	-	-	106	-
Spring township, Crawford County	644	427	1	4	24	-	-	-	186	2
Spring township, Perry County	815	700	5	3	10	2	-	-	95	-
Spring township, Snyder County	694	557	16	37	11	-	8	-	62	3
Springboro borough, Crawford County	222	150	4	18	8	-	-	-	42	-
Spring Brook township, Lackawanna County	983	809	9	35	38	-	-	-	92	-
Spring City borough, Chester County	1 531	422	513	242	100	129	35	76	14	-
Spring Creek township, Elk County	627	487	2	-	-	-	-	-	125	13
Spring Creek township, Warren County	569	445	9	-	-	-	-	-	111	4
Springdale borough, Allegheny County	1 802	1 176	75	325	81	51	25	62	7	-
Springdale township, Allegheny County	844	568	96	113	4	-	-	-	63	-
Springettsbury township, York County	9 451	6 637	688	429	392	813	139	319	34	-
Springetts Manor-Yorklyn CDP, York County	1 177	543	43	155	72	224	15	100	25	-
Springfield township, Bradford County	559	432	6	14	-	-	-	-	107	-
Springfield township, Bucks County	1 972	1 808	43	63	13	-	-	-	45	-
Springfield township, Delaware County	8 800	7 536	673	415	45	7	20	97	7	-
Springfield CDP, Delaware County	8 800	7 536	673	415	45	7	20	97	7	-
Springfield township, Erie County	1 462	1 039	17	33	9	4	-	-	360	-
Springfield township, Fayette County	1 283	818	16	8	5	-	-	-	427	9
Springfield township, Huntingdon County	415	315	-	-	-	-	-	-	88	12
Springfield township, Mercer County	771	626	7	5	7	-	-	-	126	-
Springfield township, Montgomery County	7 631	5 736	792	622	13	189	80	186	13	-
Springfield township, York County	1 503	1 284	13	70	16	-	-	-	120	-
Spring Garden township, York County	4 375	3 300	753	251	23	8	25	-	15	-
Spring Grove borough, York County	843	474	114	128	46	64	12	-	5	-
Spring Hill CDP, Cambria County	403	355	5	18	-	-	-	-	25	-
Springhill township, Fayette County	1 277	850	13	65	-	-	-	-	349	-
Springhill township, Greene County	224	142	4	5	-	-	-	-	73	-
Spring House CDP, Montgomery County	1 426	608	482	10	7	-	12	307	-	-
Spring Mills CDP, Centre County	112	93	2	13	-	-	-	-	4	-
Spring Mount CDP, Montgomery County	804	264	486	47	7	-	-	-	-	-
Spring Ridge CDP, Berks County	411	214	189	8	-	-	-	-	-	-
Springville township, Susquehanna County	694	505	15	15	-	-	-	-	151	8
Spruce Creek township, Huntingdon County	147	121	2	2	-	-	-	-	22	-
Spruce Hill township, Juniata County	327	265	2	-	-	-	-	-	57	3
Spry CDP, York County	2 233	1 247	202	360	10	150	5	16	243	-
Standing Stone township, Bradford County	253	197	-	4	2	-	-	-	50	-
Starrucca borough, Wayne County	141	120	3	-	-	-	-	-	18	-
State College borough, Centre County	12 488	2 784	948	1 142	1 099	1 285	2 318	2 855	47	10
Steelton borough, Dauphin County	2 519	848	1 054	418	137	-	55	-	7	-
Sterling township, Wayne County	639	522	4	7	-	-	-	-	103	3
Steuben township, Crawford County	412	281	2	-	6	-	-	-	117	6
Stevens township, Bradford County	231	171	-	2	2	-	-	-	54	2
Stewardson township, Potter County	332	300	4	-	-	-	-	-	28	-
Stewart township, Fayette County	345	268	2	-	-	-	-	-	71	4
Stewartstown borough, York County	716	479	112	90	28	-	-	-	7	-
Stillwater borough, Columbia County	91	73	2	9	-	-	-	-	7	-
Stockdale borough, Washington County	269	197	8	38	-	-	-	-	26	-
Stockertown borough, Northampton County	291	195	42	39	11	-	-	-	4	-
Stoneboro borough, Mercer County	520	361	-	20	7	-	2	47	83	-
Stonybrook-Wilshire CDP, York County	2 151	1 729	52	51	50	117	18	41	93	-
Stonycreek township, Cambria County	1 582	1 176	45	339	16	-	-	-	6	-
Stonycreek township, Somerset County	1 031	891	6	2	-	-	-	-	117	15
Stormstown CDP, Centre County	527	504	4	10	7	-	-	-	2	-
Stowe township, Allegheny County	3 556	2 077	420	736	227	32	27	25	6	6
Stowe CDP, Montgomery County	1 508	756	469	135	64	49	6	16	13	-
Stowe Township CDP, Allegheny County	3 556	2 077	420	736	227	32	27	25	6	6
Stoystown borough, Somerset County	219	128	8	40	2	16	20	-	5	-
Straban township, Adams County	1 816	1 343	50	77	-	9	28	-	309	-
Strasburg borough, Lancaster County	1 152	649	217	172	74	28	12	-	-	-
Strasburg township, Lancaster County	1 278	1 042	74	44	12	-	24	-	82	-
Strattanville borough, Clarion County	245	141	2	39	11	-	-	-	52	-
Strausstown borough, Berks County	155	97	27	27	4	-	-	-	-	-
Stroud township, Monroe County	5 936	5 298	214	186	34	-	-	8	196	-
Stroudsburg borough, Monroe County	2 630	907	362	710	254	92	136	143	15	11
Sturgeon-Noblestown CDP, Allegheny County ...	673	500	-	58	7	-	-	-	108	-
Sugarcreek township, Armstrong County	571	448	2	4	-	-	-	-	117	-
Sugarcreek borough, Venango County	2 245	1 863	7	86	36	-	-	-	245	8
Sugar Grove township, Mercer County	377	282	-	15	-	-	-	-	80	-
Sugar Grove borough, Warren County	248	172	-	49	5	-	-	-	22	-
Sugar Grove township, Warren County	705	500	6	2	-	-	-	-	193	4
Sugarloaf township, Columbia County	743	572	7	1	-	-	-	-	163	-
Sugarloaf township, Luzerne County	1 302	1 178	39	19	4	-	-	-	62	-
Sugar Notch borough, Luzerne County	458	259	105	85	2	-	-	-	7	-
Sullivan township, Tioga County	582	435	4	14	-	-	-	-	124	5
Summerhill borough, Cambria County	224	187	4	15	11	-	-	-	7	-
Summerhill township, Cambria County	1 100	892	65	66	-	-	-	-	77	-
Summerhill township, Crawford County	505	324	-	7	-	-	-	-	168	6
Summerville borough, Jefferson County	233	199	-	11	5	-	-	-	18	-
Summit township, Butler County	1 754	1 229	34	43	27	46	-	7	361	7
Summit township, Crawford County	1 328	917	12	40	-	-	-	-	359	-
Summit township, Erie County	2 212	1 450	10	25	-	-	-	-	727	-

Table 18. Units in Structure: 2000—Con.

[Data based on a sample (except Tables 65-68). For information on confidentiality protection, coverage, sampling error, and nonsampling error, see Appendix G. For location of definitions, see "How to Use This Census Report"]

State County Place and County Subdivision	Total housing units	Units in structure									
		1 unit, detached	1 unit, attached	2 to 4 units	5 to 9 units	10 to 19 units	20 to 49 units	50 or more units	Mobile home	Boat, RV, van, etc.	
PLACE AND COUNTY SUBDIVISION—Con.											
Summit township, Potter County	202	178	-	2	-	-	-	-	-	22	-
Summit township, Somerset County	931	744	9	29	-	-	-	-	-	149	-
Summit Hill borough, Carbon County	1 470	607	633	160	35	13	15	-	-	7	-
Summit Station CDP, Schuylkill County	97	97	-	-	-	-	-	-	-	-	-
Sunbury city, Northumberland County	5 072	1 703	1 366	1 130	306	58	38	445	-	26	-
Susquehanna township, Cambria County	898	795	15	13	3	-	-	-	-	72	-
Susquehanna township, Dauphin County	9 570	6 205	1 232	555	864	466	71	73	-	104	-
Susquehanna township, Juniata County	440	342	-	6	-	-	-	-	-	88	4
Susquehanna township, Lycoming County	428	374	2	9	-	-	-	-	-	43	-
Susquehanna Depot borough, Susquehanna County	727	464	12	172	41	-	22	-	-	16	-
Susquehanna Trails CDP, York County	818	787	12	11	-	-	-	-	-	8	-
Sutersville borough, Westmoreland County	278	247	2	10	2	-	-	-	-	17	-
Swarthmore borough, Delaware County	2 064	1 243	111	203	75	102	95	235	-	-	-
Swatara township, Dauphin County	9 082	5 384	1 449	456	500	844	134	278	-	20	17
Swatara township, Lebanon County	1 462	1 072	90	71	-	-	-	-	-	229	-
Sweden township, Potter County	607	515	-	5	7	-	-	-	-	74	6
Swissvale borough, Allegheny County	5 097	2 463	641	1 077	387	247	67	209	-	6	-
Swoyersville borough, Luzerne County	2 356	1 792	181	236	36	20	49	10	-	32	-
Sykesville borough, Jefferson County	604	401	21	74	29	10	19	17	-	33	-
Sylvania borough, Bradford County	86	79	-	3	-	-	-	-	-	4	-
Sylvania township, Potter County	295	197	-	-	-	-	-	-	-	98	-
Tamaqua borough, Schuylkill County	3 602	897	1 774	466	145	44	45	213	-	18	-
Tarentum borough, Allegheny County	2 556	1 382	82	745	106	124	6	111	-	-	-
Tatamy borough, Northampton County	358	244	67	41	6	-	-	-	-	-	-
Taylor township, Blair County	909	759	-	18	-	-	-	-	-	132	-
Taylor township, Centre County	329	249	4	4	-	-	-	-	-	64	8
Taylor township, Fulton County	568	445	2	6	-	-	-	-	-	115	-
Taylor borough, Lackawanna County	2 872	1 412	184	837	87	-	10	11	-	331	-
Taylor township, Lawrence County	508	358	5	19	17	18	13	-	-	78	-
Telford borough	1 987	996	251	248	116	96	42	238	-	-	-
Bucks County (part)	1 010	423	101	94	35	91	35	231	-	-	-
Montgomery County (part)	977	573	150	154	81	5	7	7	-	-	-
Tell township, Huntingdon County	349	275	-	-	-	-	-	-	-	74	-
Terre Hill borough, Lancaster County	458	305	32	81	13	18	-	-	-	9	-
Terry township, Bradford County	534	343	3	9	9	-	-	-	-	164	6
Texas township, Wayne County	1 062	709	4	86	31	-	-	-	-	232	-
Thompson township, Fulton County	441	359	4	6	-	-	-	-	-	70	2
Thompson borough, Susquehanna County	146	101	3	35	-	-	-	-	-	7	-
Thompson township, Susquehanna County	337	292	3	-	-	-	-	-	-	42	-
Thompsontown borough, Juniata County	365	170	11	24	28	30	14	36	-	45	7
Thompsonville CDP, Washington County	1 256	1 063	126	35	19	6	7	-	-	-	-
Thornburg borough, Allegheny County	184	175	7	2	-	-	-	-	-	-	-
Thornbury township, Chester County	1 125	685	158	-	26	128	59	49	-	20	-
Thornbury township, Delaware County	1 387	1 306	57	24	-	-	-	-	-	-	-
Thorndale CDP, Chester County	1 401	826	154	72	90	209	12	22	-	16	-
Thornhurst township, Lackawanna County	564	533	3	-	-	-	-	-	-	28	-
Three Springs borough, Huntingdon County	219	147	5	20	6	2	24	-	-	15	-
Throop borough, Lackawanna County	1 813	1 292	32	285	106	13	-	-	-	85	-
Tidioute borough, Warren County	365	234	2	37	-	-	6	50	-	36	-
Tilden township, Berks County	1 351	942	27	27	11	9	-	-	-	335	-
Timber Hills CDP, Lebanon County	176	134	-	30	12	-	-	-	-	-	-
Timblin borough, Jefferson County	71	71	-	-	-	-	-	-	-	-	-
Tinicum township, Bucks County	1 834	1 619	24	56	28	5	-	-	-	95	7
Tinicum township, Delaware County	1 876	761	679	397	20	6	13	-	-	-	-
Tinicum Township CDP, Delaware County	1 876	761	679	397	20	6	13	-	-	-	-
Tioga borough, Tioga County	263	125	2	35	2	-	-	-	-	99	-
Tioga township, Tioga County	470	345	7	10	-	-	-	-	-	105	3
Tionesta borough, Forest County	333	214	2	17	9	28	36	2	-	25	-
Tionesta township, Forest County	899	711	5	-	-	-	-	-	-	171	12
Tipton CDP, Blair County	471	340	-	43	-	8	-	-	-	80	-
Titusville city, Crawford County	2 742	1 677	37	607	90	44	129	152	-	6	-
Toboyne township, Perry County	546	411	4	2	-	-	-	-	-	127	2
Toby township, Clarion County	501	392	2	16	-	-	-	-	-	85	6
Tobyhanna township, Monroe County	6 199	6 030	36	32	9	-	-	13	-	79	-
Todd township, Huntingdon County	583	437	-	-	2	-	-	-	-	134	10
Todd township, Fulton County	734	518	7	7	-	-	-	-	-	202	-
Topton borough, Berks County	838	405	209	118	41	61	-	-	-	4	-
Toughkenamon CDP, Chester County	389	300	11	31	-	-	-	-	-	47	-
Towamencin township, Montgomery County	7 038	3 538	1 431	387	477	391	214	484	-	116	-
Towamensing township, Carbon County	1 467	1 276	14	27	-	6	-	7	-	137	-
Towanda borough, Bradford County	1 459	825	50	450	103	7	-	5	-	19	-
Towanda township, Bradford County	467	316	7	21	4	3	20	-	-	94	2
Tower City borough, Schuylkill County	684	376	154	87	12	8	23	-	-	24	-
Townville borough, Crawford County	123	96	2	9	3	-	-	-	-	13	-
Trafford borough	1 629	1 009	176	287	26	6	-	110	-	15	-
Allegheny County (part)	8	8	-	-	-	-	-	-	-	-	-
Westmoreland County (part)	1 621	1 001	176	287	26	6	-	110	-	15	-
Trainer borough, Delaware County	779	367	262	58	-	11	-	-	-	81	-
Trappe borough, Montgomery County	1 351	691	507	71	59	-	23	-	-	-	-
Treasure Lake CDP, Clearfield County	2 144	2 043	68	-	-	-	-	-	-	33	-
Tredyffrin township, Chester County	12 551	6 736	2 531	488	563	1 049	758	409	-	17	-
Tremont borough, Schuylkill County	743	327	260	57	24	5	28	-	-	42	-
Tremont township, Schuylkill County	95	61	16	-	-	-	-	-	-	16	2
Tresckow CDP, Carbon County	415	225	159	20	-	-	-	-	-	11	-
Trevorton CDP, Northumberland County	934	629	141	103	15	-	-	-	-	46	-
Triumph township, Warren County	426	322	-	2	-	-	-	-	-	95	7
Trooper CDP, Montgomery County	2 112	1 807	52	42	6	19	7	6	-	173	-

Table 18. **Units in Structure: 2000**—Con.

[Data based on a sample (except Tables 65-68). For information on confidentiality protection, coverage, sampling error, and nonsampling error, see Appendix G. For location of definitions, see "How to Use This Census Report"]

State County Place and County Subdivision	Total housing units	Units in structure									
		1 unit, detached	1 unit, attached	2 to 4 units	5 to 9 units	10 to 19 units	20 to 49 units	50 or more units	Mobile home	Boat, RV, van, etc.	
PLACE AND COUNTY SUBDIVISION—Con.											
Troutville borough, Clearfield County	87	76	2	-	-	-	-	-	-	9	-
Troxelville CDP, Snyder County	84	72	2	6	-	-	-	-	-	4	-
Troy borough, Bradford County	617	375	14	132	9	15	68	4	-	-	-
Troy township, Bradford County	696	484	-	27	-	-	-	-	-	185	-
Troy township, Crawford County	560	386	-	-	-	-	-	-	-	170	4
Trumbauersville borough, Bucks County	382	279	45	43	12	-	3	-	-	-	-
Tullytown borough, Bucks County	819	572	41	81	7	13	-	95	-	10	-
Tulpehocken township, Berks County	1 052	824	32	74	4	-	-	-	-	118	-
Tunkhannock township, Monroe County	2 967	2 702	13	26	-	-	-	11	-	215	-
Tunkhannock borough, Wyoming County	888	542	30	183	85	32	12	4	-	-	-
Tunkhannock township, Wyoming County	1 822	1 361	12	86	26	5	-	-	-	332	-
Tunnelhill borough	200	134	5	-	3	6	46	-	-	6	-
Blair County (part)	40	40	-	-	-	-	-	-	-	-	-
Cambria County (part)	160	94	5	-	3	6	46	-	-	6	-
Turbett township, Juniata County	397	312	14	-	-	-	-	-	-	56	15
Turbot township, Northumberland County	687	639	6	20	-	-	-	-	-	22	-
Turbotville borough, Northumberland County	307	207	12	50	11	7	16	2	-	2	-
Turtle Creek borough, Allegheny County	2 969	1 421	266	850	214	49	41	128	-	-	-
Tuscarora township, Bradford County	473	338	2	19	-	-	-	-	-	114	-
Tuscarora township, Juniata County	650	464	4	4	-	13	-	-	-	163	2
Tuscarora township, Perry County	535	442	14	5	-	-	-	-	-	74	-
Tuscarora CDP, Schuylkill County	484	214	249	8	-	-	-	-	-	13	-
Twilight borough, Washington County	110	97	-	2	-	-	-	-	-	11	-
Tyler Run-Queens Gate CDP, York County	1 576	587	190	80	215	270	123	111	-	-	-
Tyrone township, Adams County	835	564	8	30	-	-	-	-	-	233	-
Tyrone borough, Blair County	2 568	1 538	164	465	160	57	32	92	-	59	1
Tyrone township, Blair County	720	645	19	14	-	-	-	-	-	39	3
Tyrone township, Perry County	832	599	11	31	27	11	18	-	-	135	-
Ulster township, Bradford County	570	396	4	47	5	-	-	-	-	109	9
Ulysses borough, Potter County	298	177	4	38	3	3	23	-	-	50	-
Ulysses township, Potter County	593	489	2	2	-	-	-	-	-	100	-
Union township, Adams County	1 112	996	28	36	-	-	-	-	-	52	-
Union township, Berks County	1 370	1 269	26	17	28	-	-	-	-	30	-
Union township, Centre County	501	399	3	2	-	-	-	-	-	95	2
Union township, Clearfield County	476	391	2	10	3	-	2	-	-	65	3
Union township, Crawford County	454	260	-	6	-	-	-	-	-	188	-
Union township, Erie County	631	537	7	4	3	-	-	-	-	78	2
Union township, Fulton County	327	233	-	-	-	-	-	-	-	92	2
Union township, Huntingdon County	641	521	-	-	-	-	-	-	-	117	3
Union township, Jefferson County	405	286	-	6	-	-	2	-	-	111	-
Union township, Lawrence County	2 227	1 886	32	47	-	-	-	-	-	262	-
Union township, Lebanon County	1 103	830	11	74	23	-	-	-	-	162	3
Union township, Luzerne County	857	732	18	28	-	-	-	-	-	79	-
Union township, Mifflin County	1 242	929	120	80	6	5	-	-	-	102	-
Union township, Schuylkill County	602	464	12	2	-	-	-	-	-	124	-
Union township, Snyder County	532	450	13	16	-	-	-	-	-	50	3
Union township, Tioga County	469	380	6	2	-	-	-	-	-	81	-
Union township, Union County	596	510	2	29	-	-	-	-	-	55	-
Union township, Washington County	2 373	1 833	5	38	25	-	-	-	-	472	-
Union City borough, Erie County	1 422	796	29	331	76	45	75	-	-	70	-
Union Dale borough, Susquehanna County	174	127	-	10	-	-	-	-	-	37	-
Uniontown city, Fayette County	6 301	3 418	249	1 353	426	342	21	453	-	39	-
Unionville borough, Centre County	132	107	-	-	-	-	-	-	-	25	-
Unity township, Westmoreland County	8 341	6 165	494	336	244	109	156	8	818	11	-
Upland borough, Delaware County	1 216	307	821	36	18	9	25	-	-	-	-
Upper Allen township, Cumberland County	5 198	3 338	954	237	148	294	50	39	138	-	-
Upper Augusta township, Northumberland County	1 058	980	28	9	-	-	-	-	-	41	-
Upper Bern township, Berks County	610	471	41	28	11	-	-	-	-	57	2
Upper Burrell township, Westmoreland County	914	723	8	17	11	3	30	-	-	122	-
Upper Chichester township, Delaware County	6 705	3 986	854	317	244	764	166	369	-	5	-
Upper Darby township, Delaware County	34 322	8 046	15 303	4 180	673	1 530	2 174	2 356	-	45	15
Upper Dublin township, Montgomery County	9 344	6 937	1 378	271	232	217	84	218	-	7	-
Upper Fairfield township, Lycoming County	721	597	9	18	-	-	-	-	-	97	-
Upper Frankford township, Cumberland County	728	510	14	18	-	-	-	-	-	186	-
Upper Frederick township, Montgomery County	1 088	718	299	42	-	-	-	-	-	29	-
Upper Gwynedd township, Montgomery County	5 496	3 298	1 073	252	259	296	45	255	-	18	-
Upper Hanover township, Montgomery County	1 764	1 573	89	52	-	-	-	-	-	50	-
Upper Leacock township, Lancaster County	2 854	1 903	367	217	200	69	7	12	-	79	-
Upper Macungie township, Lehigh County	5 335	3 428	582	142	95	126	70	168	-	724	-
Upper Mahanoy township, Northumberland County	255	233	4	-	-	-	-	-	-	18	-
Upper Mahantongo township, Schuylkill County	274	233	2	13	-	-	-	-	-	26	-
Upper Makefield township, Bucks County	2 598	2 309	271	9	-	-	-	-	-	9	-
Upper Merion township, Montgomery County	12 125	6 510	1 592	351	233	359	551	2 512	-	17	-
Upper Mifflin township, Cumberland County	458	350	8	7	-	-	-	-	-	93	-
Upper Milford township, Lehigh County	2 564	2 247	258	44	11	-	-	-	-	4	-
Upper Moreland township, Montgomery County	10 403	6 096	739	902	506	916	361	883	-	-	-
Upper Mount Bethel township, Northampton County	2 573	1 943	58	213	12	-	-	-	-	347	-
Upper Nazareth township, Northampton County	1 364	1 125	62	38	57	-	27	7	-	48	-
Upper Oxford township, Chester County	743	671	9	9	-	-	-	-	-	47	-
Upper Paxton township, Dauphin County	1 528	1 177	82	24	27	7	23	-	-	181	7
Upper Pottsgrove township, Montgomery County	1 459	1 399	23	13	12	-	-	-	-	12	-
Upper Providence township, Delaware County	4 299	2 813	413	163	74	197	358	276	-	5	-
Upper Providence township, Montgomery County	5 545	3 330	1 613	158	106	152	102	74	-	10	-
Upper Providence Township CDP, Delaware County	4 299	2 813	413	163	74	197	358	276	-	5	-
Upper St. Clair township, Allegheny County	7 091	6 523	196	53	11	85	11	212	-	-	-

Table 18. Units in Structure: 2000—Con.

[Data based on a sample (except Tables 65-68). For information on confidentiality protection, coverage, sampling error, and nonsampling error, see Appendix G. For location of definitions, see "How to Use This Census Report"]

State County Place and County Subdivision	Total housing units	Units in structure								
		1 unit, detached	1 unit, attached	2 to 4 units	5 to 9 units	10 to 19 units	20 to 49 units	50 or more units	Mobile home	Boat, RV, van, etc.
PLACE AND COUNTY SUBDIVISION—Con.										
Upper St. Clair CDP, Allegheny County	7 091	6 523	196	53	11	85	11	212	-	-
Upper Salford township, Montgomery County	1 074	978	19	49	5	-	-	-	23	-
Upper Saucon township, Lehigh County	4 117	3 721	148	126	6	-	-	-	116	-
Upper Southampton township, Bucks County	6 123	4 369	569	260	336	153	89	340	7	-
Upper Tulpehocken township, Berks County	578	477	5	12	-	-	-	-	84	-
Upper Turkeyfoot township, Somerset County	776	642	2	4	-	-	-	-	126	2
Upper Tyrone township, Fayette County	901	641	17	18	-	-	5	-	220	-
Upper Uwchlan township, Chester County	2 167	1 880	234	15	13	17	-	-	8	-
Upper Yoder township, Cambria County	2 275	1 924	36	87	10	58	65	10	85	-
Ursina borough, Somerset County	127	64	-	2	2	-	-	-	57	2
Utica borough, Venango County	119	96	2	6	2	-	-	-	13	-
Uwchlan township, Chester County	6 030	3 972	1 171	224	179	233	140	42	53	16
Valencia borough, Butler County	103	76	-	19	-	-	-	-	8	-
Valley township, Armstrong County	304	238	2	-	-	-	-	-	58	11
Valley township, Chester County	1 974	1 335	402	84	8	17	-	-	123	-
Valley township, Montour County	811	708	6	7	12	-	-	-	78	-
Valley Green CDP, York County	1 343	706	603	18	-	-	-	-	16	-
Valley-Hi borough, Fulton County	29	27	-	2	-	-	-	-	-	-
Valley View CDP, Schuylkill County	761	654	29	42	23	-	-	-	13	-
Valley View CDP, York County	1 249	1 122	61	66	-	-	-	-	-	-
Vanderbilt borough, Fayette County	252	204	2	25	-	2	-	-	19	-
Vandergrift borough, Westmoreland County	2 771	1 897	60	542	59	59	6	115	33	-
Vandling borough, Lackawanna County	314	254	6	32	20	-	-	-	2	-
Vanport township, Beaver County	804	241	70	407	67	7	8	4	-	-
Venango township, Butler County	351	245	2	8	-	-	-	-	93	3
Venango borough, Crawford County	111	94	-	8	-	-	-	-	9	-
Venango township, Crawford County	404	304	2	9	-	-	-	-	89	-
Venango township, Erie County	827	708	13	11	-	-	-	-	95	-
Vernon township, Crawford County	2 599	1 748	29	146	129	73	15	12	447	-
Verona borough, Allegheny County	1 480	799	117	311	79	42	45	73	14	-
Versailles borough, Allegheny County	945	572	9	97	142	88	31	6	-	-
Victory township, Venango County	328	219	-	-	-	-	-	-	105	4
Village Green-Green Ridge CDP, Delaware County	3 217	2 438	109	186	33	155	11	55	230	-
Village Shires CDP, Bucks County	1 763	813	447	53	88	88	-	274	-	-
Vinco CDP, Cambria County	601	524	-	12	-	-	-	-	65	-
Vintondale borough, Cambria County	230	194	3	10	3	-	-	-	20	-
Volant borough, Lawrence County	61	45	-	6	5	-	-	-	5	-
Walker township, Centre County	1 257	1 008	17	40	24	-	-	-	168	-
Walker township, Huntingdon County	763	657	3	18	-	-	-	-	82	3
Walker township, Juniata County	997	847	12	7	6	-	-	-	125	-
Walker township, Schuylkill County	383	341	4	7	-	-	-	-	31	-
Wall borough, Allegheny County	363	254	28	58	17	2	2	-	2	-
Wallace township, Chester County	1 045	985	23	18	12	-	-	-	7	-
Wallacetown borough, Clearfield County	132	109	-	-	-	-	-	-	23	-
Waller CDP, Columbia County	40	40	-	-	-	-	-	-	-	-
Walnutport borough, Northampton County	865	557	125	67	50	6	4	-	56	-
Wampum borough, Lawrence County	325	230	7	31	16	10	20	-	11	-
Ward township, Tioga County	220	176	2	-	-	-	-	-	32	10
Warminster township, Bucks County	11 651	7 860	1 305	370	385	795	653	264	13	6
Warminster Heights CDP, Bucks County	1 641	400	673	58	38	335	23	114	-	-
Warren township, Bradford County	576	437	4	13	-	-	-	-	118	4
Warren township, Franklin County	151	131	2	2	-	-	-	-	16	-
Warren city, Warren County	5 046	3 044	104	1 257	243	69	84	213	32	-
Warren South CDP, Warren County	705	596	8	23	4	12	10	34	18	-
Warrington township, Bucks County	6 314	4 329	772	425	172	376	83	151	6	-
Warrington township, York County	1 764	1 365	30	67	7	-	-	-	295	-
Warrior Run borough, Luzerne County	286	180	39	48	6	-	-	-	13	-
Warriors Mark township, Huntingdon County	662	564	-	16	6	-	-	-	76	-
Warsaw township, Jefferson County	746	571	4	10	-	-	2	-	157	2
Warwick township, Bucks County	4 050	2 538	1 412	21	79	-	-	-	-	-
Warwick township, Chester County	1 033	886	25	48	14	10	-	-	50	-
Warwick township, Lancaster County	5 707	3 810	1 105	234	159	85	6	6	302	-
Washington township, Armstrong County	695	409	2	2	-	-	-	-	236	46
Washington township, Berks County	1 246	1 048	41	49	20	-	-	4	84	-
Washington township, Butler County	560	411	9	2	-	-	-	-	136	2
Washington township, Cambria County	380	334	3	7	-	-	-	-	36	-
Washington township, Clarion County	1 109	799	1	32	6	-	-	-	254	17
Washington township, Dauphin County	787	678	15	17	14	-	-	-	63	-
Washington township, Erie County	1 724	1 340	6	45	25	-	-	-	308	-
Washington township, Fayette County	1 949	1 587	50	64	160	-	-	5	78	-
Washington township, Franklin County	4 821	3 862	203	123	104	56	-	8	465	-
Washington township, Greene County	431	328	5	4	-	-	-	-	94	-
Washington township, Indiana County	717	495	2	3	-	-	-	-	217	-
Washington township, Jefferson County	831	699	4	7	-	-	-	-	114	7
Washington township, Lawrence County	291	213	-	-	-	-	-	-	76	2
Washington township, Lehigh County	2 594	1 965	136	57	11	16	-	-	409	-
Washington township, Lycoming County	639	532	10	10	-	-	-	2	85	-
Washington township, Northampton County	1 670	1 414	41	72	9	6	38	49	41	-
Washington township, Northumberland County ..	275	240	2	5	-	-	-	-	28	-
Washington township, Schuylkill County	1 082	871	7	21	-	4	-	-	179	-
Washington township, Snyder County	566	471	7	2	-	-	-	-	86	-
Washington city, Washington County	7 118	3 813	267	1 518	544	344	317	282	26	7
Washington township, Westmoreland County	2 961	2 290	16	58	41	-	-	-	556	-
Washington township, Wyoming County	525	377	14	28	28	2	-	-	76	-
Washington township, York County	942	798	4	4	-	-	-	-	136	-
Washingtonville borough, Montour County	101	53	4	30	10	-	-	-	4	-
Waterford borough, Erie County	590	395	11	80	26	17	-	-	61	-
Waterford township, Erie County	1 447	942	7	33	-	20	-	-	439	6
Watson township, Lycoming County	284	240	-	5	-	-	-	-	37	2

Table 18. **Units in Structure: 2000**—Con.

[Data based on a sample (except Tables 65-68). For information on confidentiality protection, coverage, sampling error, and nonsampling error, see Appendix G. For location of definitions, see "How to Use This Census Report"]

State County Place and County Subdivision	Total housing units	Units in structure									
		1 unit, detached	1 unit, attached	2 to 4 units	5 to 9 units	10 to 19 units	20 to 49 units	50 or more units	Mobile home	Boat, RV, van, etc.	
PLACE AND COUNTY SUBDIVISION—Con.											
Watson township, Warren County	444	381	-	2	-	-	-	-	-	61	-
Watsontown borough, Northumberland County ...	1 024	625	137	158	62	16	12	-	-	14	-
Watts township, Perry County	483	372	5	10	25	-	4	-	-	67	-
Wattsburg borough, Erie County	160	98	2	44	12	-	-	-	-	4	-
Waymart borough, Wayne County	515	372	16	58	15	6	27	3	-	18	-
Wayne township, Armstrong County	464	387	2	4	-	-	-	-	-	69	2
Wayne township, Clinton County	496	315	11	2	-	-	-	-	-	168	-
Wayne township, Crawford County	661	503	-	2	-	-	-	-	-	156	-
Wayne township, Dauphin County	433	383	6	2	-	-	-	-	-	42	-
Wayne township, Erie County	681	556	6	8	-	-	-	-	-	111	-
Wayne township, Greene County	536	359	4	4	-	-	-	-	-	163	6
Wayne township, Lawrence County	952	836	8	4	-	-	-	-	-	104	-
Wayne township, Mifflin County	1 234	867	7	14	-	-	-	-	-	334	12
Wayne township, Schuylkill County	1 972	1 562	33	24	23	7	-	-	-	323	-
Wayne Heights CDP, Franklin County	803	670	82	10	9	7	-	8	-	17	-
Waynesboro borough, Franklin County	4 652	2 179	768	1 014	307	146	53	116	-	69	-
Waynesburg borough, Greene County	1 811	966	19	471	110	58	118	16	-	53	-
Weatherly borough, Carbon County	1 033	747	146	97	24	-	-	-	-	19	-
Weigelstown CDP, York County	4 105	2 588	349	133	156	81	-	9	-	789	-
Weisenberg township, Lehigh County	1 514	1 402	27	17	5	-	-	-	-	63	-
Weissport borough, Carbon County	196	62	53	51	12	14	-	-	-	4	-
Weissport East CDP, Carbon County	845	586	87	70	15	-	-	-	-	87	-
Wellersburg borough, Somerset County	91	84	-	2	-	-	-	-	-	5	-
Wells township, Bradford County	538	330	7	12	-	-	-	-	-	175	14
Wells township, Fulton County	275	210	10	2	-	-	-	-	-	53	-
Wellsboro borough, Tioga County	1 602	1 029	26	292	39	-	38	161	-	17	-
Wellsville borough, York County	125	93	13	13	6	-	-	-	-	-	-
Wernersville borough, Berks County	873	447	232	97	19	10	53	5	-	10	-
Wesleyville borough, Erie County	1 512	993	13	209	45	-	-	-	-	252	-
West township, Huntingdon County	290	229	4	-	-	-	-	-	-	47	10
West Abington township, Lackawanna County ...	112	102	2	-	-	-	-	-	-	6	2
West Alexander borough, Washington County ...	121	85	5	21	-	-	-	-	-	10	-
West Beaver township, Snyder County	469	344	14	9	-	-	-	-	-	94	8
West Bethlehem township, Washington County ..	618	512	8	7	8	-	-	-	-	83	-
West Bradford township, Chester County	3 464	3 097	39	47	-	-	11	-	-	270	-
West Branch township, Potter County	683	554	4	4	-	-	-	-	-	119	2
West Brandywine township, Chester County	2 617	1 993	25	26	-	-	9	250	-	314	-
West Brownsville borough, Washington County ..	527	438	27	38	4	-	-	-	-	20	-
West Brunswick township, Schuylkill County	1 397	902	238	21	16	11	-	9	-	181	19
West Buffalo township, Union County	1 149	785	14	2	4	21	24	-	-	299	-
West Burlington township, Bradford County	206	146	-	4	-	-	-	-	-	54	2
West Caln township, Chester County	2 458	2 080	25	36	-	-	-	-	-	317	-
West Cameron township, Northumberland County	195	144	10	-	-	-	-	-	-	39	2
West Carroll township, Cambria County	570	515	4	15	2	-	-	-	-	34	-
West Chester borough, Chester County	6 541	1 046	1 974	1 403	682	363	418	642	-	13	-
West Chillisquaque township, Northumberland County	1 277	664	44	17	-	-	-	-	-	544	8
West Cocalico township, Lancaster County	2 383	1 889	190	82	6	17	-	-	-	199	-
West Conshohocken borough, Montgomery County	633	293	243	66	2	18	8	-	-	3	-
West Cornwall township, Lebanon County	942	671	66	23	8	6	-	-	-	168	-
West Deer township, Allegheny County	4 584	3 848	270	129	53	21	47	-	-	216	-
West Donegal township, Lancaster County	2 560	1 720	334	80	15	14	91	256	-	50	-
West Earl township, Lancaster County	2 283	1 737	148	142	33	-	8	-	-	215	-
West Easton borough, Northampton County	481	268	153	36	14	10	-	-	-	-	-
West Elizabeth borough, Allegheny County	291	160	17	57	3	-	-	-	-	54	-
Westfall township, Pike County	1 098	794	74	45	2	-	-	-	-	183	-
West Fallowfield township, Chester County	858	710	15	33	4	4	-	-	-	92	-
West Fallowfield township, Crawford County	335	223	5	8	-	-	-	-	-	99	-
Westfield borough, Tioga County	549	348	14	100	-	-	13	38	-	36	-
Westfield township, Tioga County	390	292	-	8	10	-	-	-	-	80	-
West Finley township, Washington County	374	280	-	1	-	-	-	-	-	90	3
West Franklin township, Armstrong County	807	607	21	26	-	-	2	-	-	149	2
West Goshen CDP, Chester County	3 337	2 043	190	79	350	235	304	90	-	46	-
West Goshen township, Chester County	7 703	5 458	492	140	410	345	636	169	-	53	-
West Grove borough, Chester County	889	581	152	80	34	39	-	-	-	3	-
West Hanover township, Dauphin County	2 584	2 246	66	67	55	-	-	-	-	150	-
West Hazleton borough, Luzerne County	1 840	675	774	294	91	-	-	-	-	6	-
West Hemlock township, Montour County	187	156	-	-	-	-	-	-	-	31	-
West Hempfield township, Lancaster County	5 539	3 998	654	263	295	108	5	-	-	216	-
West Hills CDP, Armstrong County	515	449	37	15	-	-	-	-	-	14	-
West Homestead borough, Allegheny County	1 106	818	46	178	27	28	-	-	-	9	-
West Keating township, Clinton County	166	131	-	-	-	-	-	-	-	35	-
West Kittanning borough, Armstrong County	572	507	6	38	13	2	-	-	-	6	-
West Lampeter township, Lancaster County	5 451	3 427	350	224	212	111	8	1 083	-	36	-
West Lawn borough, Berks County	732	217	392	115	6	-	-	-	-	2	-
West Lebanon township, Lebanon County	346	105	181	27	11	-	3	-	-	19	-
West Leechburg borough, Westmoreland County ..	573	506	8	37	6	-	-	-	-	16	-
West Liberty borough, Butler County	126	115	-	-	-	-	-	-	-	11	-
West Mahanoy township, Schuylkill County	1 503	763	629	38	5	6	-	-	-	62	-
West Mahoning township, Indiana County	356	288	14	-	2	-	-	-	-	52	-
West Manchester township, York County	7 419	4 948	901	360	373	107	197	340	-	193	-
West Manheim township, York County	1 745	1 548	72	62	9	-	-	-	-	54	-
West Marlborough township, Chester County	386	289	21	35	21	12	-	-	-	8	-
West Mayfield borough, Beaver County	499	424	-	45	14	-	-	-	-	16	-
West Mead township, Crawford County	2 181	1 797	16	88	98	135	-	-	-	47	-
West Middlesex borough, Mercer County	398	317	-	40	2	21	-	-	-	18	-
West Middletown borough, Washington County ..	68	57	6	2	-	-	-	-	-	3	-
West Mifflin borough, Allegheny County	9 966	7 457	544	431	356	218	279	305	-	376	-

Table 18. **Units in Structure: 2000**—Con.

[Data based on a sample (except Tables 65-68). For information on confidentiality protection, coverage, sampling error, and nonsampling error, see Appendix G. For location of definitions, see "How to Use This Census Report"]

State County Place and County Subdivision	Total housing units	Units in structure								
		1 unit, detached	1 unit, attached	2 to 4 units	5 to 9 units	10 to 19 units	20 to 49 units	50 or more units	Mobile home	Boat, RV, van, etc.
PLACE AND COUNTY SUBDIVISION—Con.										
Westmont borough, Cambria County	2 376	2 002	41	316	-	-	9	-	8	-
West Nantmeal township, Chester County	745	565	11	15	19	26	3	-	106	-
West Newton borough, Westmoreland County	1 410	1 008	28	155	21	22	-	141	35	-
West Norriton township, Montgomery County	6 889	3 071	1 960	462	263	188	563	367	6	9
West Norriton CDP, Montgomery County	6 889	3 071	1 960	462	263	188	563	367	6	9
West Nottingham township, Chester County	1 008	541	9	30	5	-	-	-	416	7
Westover borough, Clearfield County	186	146	-	2	7	-	-	-	31	-
West Penn township, Schuylkill County	1 605	1 318	59	46	5	-	-	-	177	-
West Pennsboro township, Cumberland County	2 015	1 512	89	75	-	9	16	-	314	-
West Perry township, Snyder County	462	401	-	-	-	-	-	-	60	1
West Pikeland township, Chester County	1 240	1 060	168	5	7	-	-	-	-	-
West Pike Run township, Washington County	866	655	34	12	26	52	8	13	66	-
West Pittston borough, Luzerne County	2 381	1 435	243	556	47	14	-	77	9	-
West Pottsgrove township, Montgomery County	1 606	840	477	135	70	49	6	16	13	-
West Providence township, Bedford County	1 580	1 235	35	47	-	9	-	-	243	11
West Reading borough, Berks County	1 780	218	1 029	328	65	16	88	36	-	-
West Rockhill township, Bucks County	1 701	1 124	80	137	15	7	-	190	148	-
West Sadsbury township, Chester County	818	684	17	40	2	-	-	-	75	-
West St. Clair township, Bedford County	683	503	4	5	-	-	-	-	170	1
West Salem township, Mercer County	1 441	1 114	62	6	20	-	-	-	239	-
West Shenango township, Crawford County	293	215	2	9	-	-	-	-	67	-
West Sunbury borough, Butler County	48	39	-	4	-	-	-	-	5	-
West Taylor township, Cambria County	398	328	23	13	-	-	-	-	34	-
Westtown township, Chester County	3 765	2 728	506	77	46	247	86	75	-	-
West View borough, Allegheny County	3 277	2 168	104	525	53	155	152	116	4	-
West Vincent township, Chester County	1 121	1 090	-	25	6	-	-	-	-	-
West Wheatfield township, Indiana County	967	676	4	22	8	-	-	-	254	3
West Whiteland township, Chester County	6 748	3 155	1 896	341	515	620	76	129	16	-
West Wyoming borough, Luzerne County	1 240	987	100	130	-	-	-	-	23	-
West Wyomissing CDP, Berks County	1 421	896	391	32	11	60	14	9	8	-
West York borough, York County	2 010	530	791	506	40	-	40	97	6	-
Wetmore township, McKean County	919	820	-	1	-	2	-	-	87	9
Wharton township, Fayette County	1 750	1 266	46	89	-	-	58	24	254	13
Wharton township, Potter County	492	415	-	7	-	-	-	-	70	-
Wheatfield township, Perry County	1 283	958	-	-	-	-	-	-	325	-
Wheatland borough, Mercer County	375	321	7	8	-	3	26	3	7	-
Whitaker borough, Allegheny County	620	531	12	53	11	13	-	-	-	-
White township, Beaver County	667	422	25	12	119	25	30	26	8	-
White township, Cambria County	493	313	-	9	-	-	-	-	163	8
White township, Indiana County	6 553	3 528	274	525	446	551	244	154	831	-
White Deer township, Union County	1 734	1 310	48	71	16	-	-	-	289	-
Whitehall borough, Allegheny County	6 519	4 443	555	138	142	234	407	600	-	-
Whitehall township, Lehigh County	10 744	5 280	1 998	531	750	1 002	439	633	111	-
White Haven borough, Luzerne County	515	347	47	62	4	16	-	-	39	-
Whiteley township, Greene County	333	201	5	-	-	-	-	-	125	2
Whitemarsh township, Montgomery County	6 372	4 683	615	240	156	158	341	166	13	-
White Oak borough, Allegheny County	3 833	2 977	98	174	121	202	90	93	78	-
Whitfield CDP, Berks County	1 085	1 022	6	25	15	8	-	9	-	-
Whitpain township, Montgomery County	7 327	4 364	1 832	185	193	250	90	396	17	-
Wickerham Manor-Fisher CDP, Washington County	722	713	9	-	-	-	-	-	-	-
Wiconisco township, Dauphin County	536	416	66	10	18	1	-	-	25	-
Wilburton Number One CDP, Columbia County ..	116	50	66	-	-	-	-	-	-	-
Wilburton Number Two CDP, Columbia County ..	35	5	28	-	-	-	-	-	2	-
Wilkes-Barre city, Luzerne County	20 294	9 395	2 573	4 303	1 175	454	693	1 689	12	-
Wilkes-Barre township, Luzerne County	1 572	845	215	251	145	57	13	22	24	-
Wilkes-Barre Township CDP, Luzerne County ..	1 572	845	215	251	145	57	13	22	24	-
Wilkins township, Allegheny County	3 432	2 390	82	128	82	114	151	485	-	-
Wilkinsburg borough, Allegheny County	10 696	4 301	1 002	2 388	1 156	633	364	852	-	-
Wilkins Township CDP, Allegheny County	3 432	2 390	82	128	82	114	151	485	-	-
Williams township, Dauphin County	509	408	25	17	8	15	-	-	36	-
Williams township, Northampton County	1 738	1 513	41	73	8	-	-	-	96	7
Williamsburg borough, Blair County	588	363	37	100	61	10	-	2	15	-
Williamsport city, Lycoming County	13 524	5 902	2 226	2 800	1 206	580	253	525	27	5
Williamstown borough, Dauphin County	711	409	140	95	54	-	-	-	13	-
Willistown township, Chester County	3 932	2 951	818	45	21	18	64	15	-	-
Willow Grove CDP, Montgomery County	6 514	3 986	489	702	231	369	212	519	6	-
Willow Street CDP, Lancaster County	3 275	1 678	198	143	92	63	8	1 083	10	-
Wilmerding borough, Allegheny County	1 199	393	177	274	68	99	65	118	5	-
Wilmington township, Lawrence County	988	842	37	38	20	20	-	-	27	4
Wilmington township, Mercer County	392	317	11	17	22	2	-	-	23	-
Wilmore borough, Cambria County	93	78	-	5	-	-	-	-	10	-
Wilmot township, Bradford County	723	496	4	2	-	-	-	-	204	17
Wilson borough, Northampton County	3 346	815	1 456	690	36	106	45	198	-	-
Windber borough, Somerset County	2 177	1 161	389	364	93	44	-	117	9	-
Wind Gap borough, Northampton County	1 294	601	168	164	220	27	35	7	72	-
Windham township, Bradford County	442	304	1	2	-	-	-	-	130	5
Windham township, Wyoming County	405	288	5	-	-	-	-	-	112	-
Windsor township, Berks County	939	763	35	15	17	-	-	-	66	43
Windsor borough, York County	525	291	113	54	38	12	-	-	17	-
Windsor township, York County	5 084	4 184	318	112	30	-	-	-	440	-
Winfield township, Butler County	1 381	951	6	8	9	-	6	73	328	-
Winslow township, Jefferson County	1 114	953	10	41	-	-	-	-	106	4
Winterstown borough, York County	214	147	26	10	-	-	-	-	31	-
Wolf township, Lycoming County	1 106	741	8	23	-	-	-	-	330	4
Wolf Creek township, Mercer County	302	248	-	-	-	-	-	-	52	2
Wolfdale CDP, Washington County	1 293	737	9	5	-	-	-	-	542	-
Womelsdorf borough, Berks County	1 112	527	323	54	76	59	28	8	37	-
Wood township, Huntingdon County	380	192	111	2	-	2	-	-	71	2
Woodbourne CDP, Bucks County	994	984	-	-	-	-	-	-	10	-

Table 18. **Units in Structure: 2000**—Con.

[Data based on a sample (except Tables 65-68). For information on confidentiality protection, coverage, sampling error, and nonsampling error, see Appendix G. For location of definitions, see "How to Use This Census Report"]

State County Place and County Subdivision	Total housing units	Units in structure									
		1 unit, detached	1 unit, attached	2 to 4 units	5 to 9 units	10 to 19 units	20 to 49 units	50 or more units	Mobile home	Boat, RV, van, etc.	
PLACE AND COUNTY SUBDIVISION—Con.											
Woodbury borough, Bedford County	118	104	2	8	-	-	-	-	-	4	-
Woodbury township, Bedford County	405	342	8	4	-	-	-	-	-	51	-
Woodbury township, Blair County	617	482	10	6	8	-	-	-	-	101	10
Woodcock borough, Crawford County	58	44	-	4	-	-	-	-	-	10	-
Woodcock township, Crawford County	1 111	809	-	11	7	-	-	-	-	260	17
Woodland Heights CDP, Venango County	622	440	5	81	29	51	-	5	-	11	-
Woodlyn CDP, Delaware County	4 130	1 483	1 567	622	112	27	177	134	-	8	-
Woodside CDP, Bucks County	808	793	15	-	-	-	-	-	-	-	-
Woodward CDP, Centre County	70	50	-	-	-	-	-	-	-	20	-
Woodward township, Clearfield County	850	628	-	28	35	13	33	3	-	110	-
Woodward township, Clinton County	1 051	830	16	34	21	6	16	-	-	84	44
Woodward township, Lycoming County	1 010	648	12	24	10	2	-	3	-	311	-
Worcester township, Montgomery County	3 007	2 004	665	101	97	42	24	50	-	24	-
Wormleysburg borough, Cumberland County	1 419	547	316	229	72	162	83	10	-	-	-
Worth township, Butler County	543	438	4	6	-	-	-	-	-	95	-
Worth township, Centre County	354	278	2	4	-	2	-	-	-	67	1
Worth township, Mercer County	333	277	-	-	-	-	-	-	-	54	2
Worthington borough, Armstrong County	316	253	4	27	-	-	-	-	-	32	-
Worthville borough, Jefferson County	35	35	-	-	-	-	-	-	-	-	-
Wright township, Luzerne County	2 071	1 876	17	42	46	23	53	-	-	14	-
Wrightstown township, Bucks County	986	927	11	38	4	-	-	-	-	6	-
Wrightsville borough, York County	1 020	482	290	182	31	-	-	-	-	35	-
Wyalusing borough, Bradford County	278	185	-	52	-	2	25	2	-	12	-
Wyalusing township, Bradford County	575	422	7	37	4	-	-	-	-	105	-
Wyncote CDP, Montgomery County	1 052	654	117	7	18	6	-	250	-	-	-
Wyndmoor CDP, Montgomery County	2 202	1 507	497	143	-	23	15	12	-	5	-
Wyoming borough, Luzerne County	1 580	922	143	319	102	14	32	48	-	-	-
Wyomissing borough, Berks County	3 539	1 650	730	145	206	317	121	370	-	-	-
Wyomissing Hills borough, Berks County	1 009	882	62	11	26	12	4	4	-	8	-
Wysox township, Bradford County	813	576	2	43	-	2	-	-	-	190	-
Yardley borough, Bucks County	1 209	687	199	181	83	15	44	-	-	-	-
Yatesville borough, Luzerne County	243	188	32	19	-	-	-	-	-	4	-
Yeadon borough, Delaware County	4 955	868	2 359	466	596	202	220	244	-	-	-
Yeagertown CDP, Mifflin County	489	355	49	45	7	-	-	-	-	33	-
Yoe borough, York County	456	196	55	64	87	42	5	3	-	4	-
York city, York County	18 532	3 441	7 961	5 001	720	315	221	810	-	46	17
York township, York County	10 258	5 962	1 063	793	679	715	166	377	-	503	-
Yorkana borough, York County	96	68	5	14	3	-	-	-	-	6	-
York Haven borough, York County	323	103	138	28	32	4	-	-	-	18	-
York Springs borough, Adams County	213	85	33	84	9	-	-	-	-	2	-
Young township, Indiana County	805	540	48	40	-	-	-	-	-	172	5
Young township, Jefferson County	756	623	33	8	-	-	-	-	-	92	-
Youngstown borough, Westmoreland County	188	141	5	16	6	4	-	-	-	16	-
Youngsville borough, Warren County	821	598	9	165	16	-	-	-	-	33	-
Youngwood borough, Westmoreland County	1 601	1 013	61	230	155	83	-	-	-	54	5
Zelienople borough, Butler County	2 113	1 085	199	391	80	-	41	308	-	9	-
Zerbe township, Northumberland County	946	629	141	103	15	-	-	-	-	58	-
Zion CDP, Centre County	744	638	17	15	24	-	-	-	-	50	-

Table 19. Physical Housing Characteristics: 2000

[Data based on a sample (except Tables 65-68). For information on confidentiality protection, coverage, sampling error, and nonsampling error, see Appendix G. For location of definitions, see "How to Use This Census Report"]

State County County Subdivision Place	Total housing units	Year structure built			Rooms			No bedrooms or 1 bedroom	Lacking complete plumbing facilities	Lacking complete kitchen facilities
		1995 to March 2000	1939 or earlier	Median	1 or 2	6 or more	Median			
The State	5 249 750	279 832	1 590 673	1 957	205 806	3 047 844	5.8	681 037	78 163	84 144
Adams County	35 831	4 090	9 137	1 972	780	21 109	5.9	2 718	337	283
Abbottstown borough	338	83	106	1 973	-	225	6.0	15	2	2
Arendtsville borough	346	15	140	1 952	7	217	6.2	28	4	-
Bendersville borough	223	9	114	1940-	-	162	6.3	10	-	-
Berwick township	716	79	114	1 975	20	367	5.6	50	15	6
Biglerville borough	454	20	201	1 945	8	264	5.9	55	-	5
Bonneauville borough	514	42	45	1 977	16	244	5.4	32	2	3
Butler township	1 030	59	282	1 970	22	625	6.0	50	13	-
Carroll Valley borough	1 263	383	53	1 990	-	946	6.4	11	4	-
Conewago township	2 162	316	487	1 976	30	1 427	6.0	61	9	15
Midway CDP	913	14	301	1 959	19	538	5.8	45	-	6
Cumberland township	2 378	176	289	1 974	79	1 475	6.2	154	13	28
East Berlin borough	588	86	240	1 954	11	308	5.6	65	4	5
Fairfield borough	246	19	124	1940-	8	152	5.9	36	-	-
Franklin township	1 818	192	464	1 971	59	1 043	5.8	201	55	27
Cashtown-McKnightstown CDP	326	50	163	1 940	8	208	6.1	30	-	-
Freedom township	376	37	89	1 966	14	249	6.2	39	28	7
Germany township	788	86	183	1 975	3	577	6.4	15	7	7
Gettysburg borough	2 732	38	1 463	1940-	169	1 096	4.9	710	6	39
Hamilton township	771	144	140	1 975	-	505	6.2	19	-	-
Hamiltonban township	897	46	307	1 960	-	466	5.6	29	15	3
Orrtanna CDP (part)	69	-	50	1940-	-	58	6.6	3	-	-
Highland township	330	17	84	1 967	5	236	6.3	21	8	8
Orrtanna CDP (part)	4	-	2	1 940	-	4	6.5	-	-	-
Huntington township	881	64	284	1 970	5	534	5.9	36	18	14
Latimore township	973	83	216	1 979	5	678	6.3	27	12	12
Lake Meade CDP (part)	146	17	-	1 988	-	123	6.7	-	-	-
Liberty township	431	38	79	1 974	6	281	6.1	21	-	-
Littlestown borough	1 719	315	709	1 949	56	927	5.7	143	24	28
McSherrystown borough	1 241	106	395	1 953	48	575	5.3	162	-	-
Menallen township	1 228	87	371	1 968	31	709	5.9	91	15	11
Bendersville Station-Aspers CDP	115	3	63	1940-	-	86	6.3	-	-	-
Mount Joy township	1 267	155	265	1 973	-	951	6.3	-	-	-
Lake Heritage CDP (part)	270	37	6	1 981	-	216	6.8	-	-	-
Mount Pleasant township	1 681	178	257	1 980	9	977	5.8	32	31	11
Lake Heritage CDP (part)	183	22	-	1 986	-	169	6.8	-	-	-
New Oxford borough	733	37	338	1 944	39	353	5.4	127	9	9
Oxford township	1 749	384	189	1 987	57	844	5.4	213	-	7
Reading township	1 982	247	266	1 983	25	1 223	5.9	87	22	17
Hampton CDP	249	24	67	1 982	-	89	5.0	25	-	-
Lake Meade CDP (part)	622	87	-	1 988	-	494	6.4	-	-	-
Straban township	1 816	194	303	1 971	27	1 055	5.9	97	5	5
Lake Heritage CDP (part)	88	28	6	1 990	-	88	7.2	-	-	-
Tyrone township	835	158	210	1 975	19	521	6.0	23	5	5
Union township	1 112	197	191	1 979	-	800	6.4	28	8	9
York Springs borough	213	-	139	1940-	2	97	5.3	30	3	-
Allegheny County	583 646	15 504	187 679	1 952	23 320	313 055	5.7	95 201	4 622	6 946
Aleppo township	503	26	73	1 973	2	354	6.1	9	2	4
Aspinwall borough	1 584	5	839	1940-	23	792	5.5	246	-	-
Avalon borough	2 845	6	1 257	1 944	106	1 137	5.0	821	12	30
Baldwin borough	8 883	164	842	1 956	105	4 971	5.7	804	13	24
Baldwin township	880	-	43	1 951	-	565	5.9	5	-	3
Bell Acres borough	540	28	90	1 956	2	374	6.4	8	4	4
Bellevue borough	4 770	12	2 462	1940-	448	1 747	4.6	1 747	11	26
Ben Avon borough	825	-	548	1940-	18	577	6.7	79	-	-
Ben Avon Heights borough	141	-	109	1940-	-	133	7.5	-	-	-
Bethel Park borough	13 871	429	990	1 964	286	9 633	6.4	1 444	22	107
Blawnox borough	925	4	321	1 953	77	247	4.5	319	8	8
Brackenridge borough	1 700	5	981	1940-	67	736	5.2	287	20	20
Braddock borough	1 624	13	1 042	1940-	33	680	5.1	316	113	130
Braddock Hills borough	1 077	4	208	1 957	87	455	5.1	287	-	-
Bradfordwoods borough	478	2	80	1 966	-	442	7.6	4	2	-
Brentwood borough	4 895	16	1 711	1 946	152	2 642	5.6	848	11	37
Bridgeville borough	2 656	125	723	1 953	92	1 156	5.2	583	25	12
Carnegie borough	4 249	52	1 931	1 945	180	1 681	5.0	1 053	14	22
Castle Shannon borough	4 037	29	457	1 955	190	1 941	5.4	670	15	9
Chalfant borough	449	7	188	1 944	8	226	5.5	79	2	4
Cheswick borough	887	3	197	1 953	14	525	5.8	47	6	6
Churchill borough	1 567	-	116	1 956	-	1 365	7.2	16	6	6
Clairton city	4 350	21	1 933	1 942	116	1 637	5.1	549	27	9
Collier township	2 358	401	476	1 964	9	1 294	5.7	71	17	9
Coraopolis borough	3 155	-	1 659	1940-	131	1 361	5.1	817	54	46
Crafton borough	3 344	20	1 607	1 942	135	1 569	5.3	749	44	37
Crescent township	884	32	247	1 955	6	577	6.0	51	-	-
Dormont borough	4 287	49	2 801	1940-	156	2 537	5.8	934	7	15
Dravosburg borough	1 021	12	397	1 943	13	375	5.0	102	4	4
Duquesne city	3 768	50	1 607	1 944	175	1 568	5.1	711	85	118
East Deer township	682	25	382	1940-	10	338	5.5	80	2	6
East McKeesport borough	1 146	3	566	1 940	58	477	5.2	218	6	3
East Pittsburgh borough	1 107	52	622	1940-	80	408	4.5	330	34	47
Edgewood borough	1 730	8	1 072	1940-	70	1 030	6.0	322	8	12
Edgeworth borough	671	6	370	1940-	4	588	8.0	16	6	10
Elizabeth borough	758	2	458	1940-	11	329	5.2	154	2	6
Elizabeth township	5 678	134	1 009	1 958	36	3 346	5.8	200	35	21
Emsworth borough	1 228	-	409	1 950	47	577	5.4	246	-	-
Etna borough	1 934	39	1 173	1940-	44	859	5.2	468	28	18
Fawn township	1 031	20	220	1 956	14	575	5.7	84	14	24
Findlay township	2 128	171	297	1 972	51	1 265	5.9	178	6	-
Imperial-Enlow CDP (part)	855	58	195	1 959	7	488	5.8	66	-	-
Forest Hills borough	3 203	30	1 077	1 951	7	2 323	6.2	256	6	-
Forward township	1 616	54	384	1 957	32	877	5.6	68	-	-
Fox Chapel borough	1 942	68	288	1 964	4	1 874	9.0+	8	-	9
Franklin Park borough	3 973	278	253	1 981	6	3 533	7.9	37	-	-
Frazer township	569	8	92	1 955	5	294	5.6	51	4	7
Glassport borough	2 405	13	1 074	1 943	5	1 173	5.4	330	42	59
Glenfield borough	94	-	65	1940-	6	63	6.0	6	4	-

Table 19. Physical Housing Characteristics: 2000—Con.

[Data based on a sample (except Tables 65-68). For information on confidentiality protection, coverage, sampling error, and nonsampling error, see Appendix G. For location of definitions, see "How to Use This Census Report"]

State County County Subdivision Place	Total housing units	Year structure built			Rooms			No bedrooms or 1 bedroom	Lacking complete plumbing facilities	Lacking complete kitchen facilities
		1995 to March 2000	1939 or earlier	Median	1 or 2	6 or more	Median			
Allegheny County—Con.										
Green Tree borough	2 026	5	237	1 956	43	1 498	6.3	97	6	9
Hampton township	6 627	522	707	1 968	171	5 019	6.7	375	46	158
Hampton Township CDP	6 627	522	707	1 968	171	5 019	6.7	375	46	158
Harmar township	1 637	62	367	1 959	29	719	5.2	154	5	18
Harrison township	5 246	42	1 758	1 950	77	2 749	5.6	749	17	31
Harrison Township CDP	5 246	42	1 758	1 950	77	2 749	5.6	749	17	31
Haysville borough	37	-	24	1940-	-	16	5.1	2	-	-
Heidelberg borough	609	-	308	1940-	31	229	5.1	123	4	2
Homestead borough	2 071	10	1 053	1940-	225	637	4.6	621	102	105
Indiana township	2 457	166	557	1 958	10	1 691	6.2	79	10	10
Ingram borough	1 650	-	914	1940-	24	919	5.7	241	-	12
Jefferson Hills borough	3 954	185	517	1 967	46	2 370	5.9	286	18	7
Kennedy township	2 980	177	272	1 963	20	2 009	6.1	98	-	-
Kennedy Township CDP	2 980	177	272	1 963	20	2 009	6.1	98	-	-
Kilbuck township	321	2	93	1 948	-	255	6.3	16	-	-
Leet township	599	-	202	1 957	2	425	6.3	26	2	-
Leetsdale borough	653	2	352	1940-	16	298	5.4	101	16	22
Liberty borough	1 162	7	153	1 953	12	550	5.4	99	4	4
Lincoln borough	494	12	105	1 953	3	263	5.6	38	2	8
McCandless township	11 697	360	572	1 971	187	8 111	6.6	1 156	56	29
McCandless Township CDP	11 697	360	572	1 971	187	8 111	6.6	1 156	56	29
McDonald borough (part)	181	-	100	1940-	-	95	5.6	21	-	-
McKeesport city	11 119	66	5 469	1 940	351	4 930	5.3	1 723	191	325
McKees Rocks borough	3 402	41	2 037	1940-	191	1 188	4.9	668	35	39
Marshall township	2 018	351	203	1 983	-	1 693	7.7	20	17	38
Millvale borough	2 085	81	1 177	1940-	54	780	5.0	559	16	12
Moon township	9 200	863	369	1 972	346	5 375	6.0	1 269	37	66
Carnot-Moon CDP	4 974	374	121	1 969	300	2 035	5.1	1 104	27	66
Mount Lebanon township	14 089	84	4 193	1 951	317	9 953	6.5	2 056	40	23
Mount Lebanon CDP	14 089	84	4 193	1 951	317	9 953	6.5	2 056	40	23
Mount Oliver borough	1 864	27	1 259	1940-	65	791	5.2	430	-	9
Munhall borough	5 780	81	2 216	1 945	191	2 953	5.5	802	34	50
Municipality of Monroeville borough	13 159	354	872	1 966	383	7 571	5.8	1 916	13	157
Neville township	674	4	176	1 948	23	181	4.5	87	-	3
North Braddock borough	3 250	9	1 724	1940-	79	1 463	5.3	405	88	147
North Fayette township	5 292	1 093	476	1 983	92	2 663	5.5	319	27	8
Imperial-Enlow CDP (part)	640	64	88	1 974	8	224	5.0	52	14	-
Sturgeon-Noblestown CDP (part)	437	112	102	1 981	8	237	5.8	15	-	-
North Versailles township	5 222	68	1 057	1 954	153	2 562	5.5	646	45	46
North Versailles CDP	5 222	68	1 057	1 954	153	2 562	5.5	646	45	46
Oakdale borough	638	9	299	1 946	21	400	5.9	54	-	3
Oakmont borough	3 269	92	1 238	1 951	38	1 583	5.4	521	-	13
O'Hara township	3 381	113	460	1 962	14	2 712	6.9	95	9	-
O'Hara Township CDP	3 381	113	460	1 962	14	2 712	6.9	95	9	-
Ohio township	1 177	258	119	1 976	7	842	6.7	90	9	9
Osborne borough	228	10	105	1 944	-	202	7.2	-	-	-
Penn Hills township	20 355	207	2 595	1 957	525	13 907	6.1	1 810	138	263
Penn Hills CDP	20 355	207	2 595	1 957	525	13 907	6.1	1 810	138	263
Pennsbury Village borough	502	-	4	1 968	2	17	4.6	2	-	-
Pine township	2 500	527	147	1 983	-	2 244	8.0	33	-	-
Pitcairn borough	1 901	6	1 214	1940-	76	772	5.1	471	19	23
Pittsburgh city	163 366	2 276	82 771	1940-	11 993	71 381	5.2	39 951	2 236	3 158
Pleasant Hills borough	3 572	140	220	1 956	138	2 349	6.1	386	7	88
Plum borough	10 624	771	943	1 969	147	6 935	6.1	838	34	52
Port Vue borough	1 940	-	585	1 948	7	867	5.3	180	-	22
Rankin borough	1 126	13	520	1 942	39	315	4.7	198	9	21
Reserve township	1 605	7	480	1 953	11	1 049	6.0	139	15	8
Reserve Township CDP	1 605	7	480	1 953	11	1 049	6.0	139	15	8
Richland township	3 508	268	468	1 966	64	2 410	6.3	334	-	6
Robinson township	5 158	658	316	1 977	99	2 993	5.9	645	8	-
Robinson Township CDP	5 158	658	316	1 977	99	2 993	5.9	645	8	-
Ross township	14 449	184	1 750	1 961	516	8 995	6.0	2 137	25	19
Ross Township CDP	14 449	184	1 750	1 961	516	8 995	6.0	2 137	25	19
Rosslyn Farms borough	190	3	87	1 943	-	173	7.6	-	-	-
Scott township	8 163	172	999	1 959	357	3 973	5.4	1 427	27	115
Scott Township CDP	8 163	172	999	1 959	357	3 973	5.4	1 427	27	115
Sewickley borough	2 037	6	1 193	1940-	98	985	5.4	548	-	-
Sewickley Heights borough	355	13	137	1 954	-	296	8.1	7	-	-
Sewickley Hills borough	234	8	38	1 973	2	195	7.2	9	-	-
Shaler township	12 334	272	1 905	1 959	64	8 559	6.2	649	10	14
Shaler Township CDP	12 334	272	1 905	1 959	64	8 559	6.2	649	10	14
Sharpsburg borough	1 911	16	1 171	1940-	120	761	4.9	599	34	41
South Fayette township	4 924	848	600	1 978	206	3 127	6.1	463	10	108
Sturgeon-Noblestown CDP (part)	236	-	121	1940-	-	124	5.6	9	-	-
South Park township	5 616	329	582	1 972	100	3 799	6.3	465	23	28
South Park Township CDP	5 616	329	582	1 972	100	3 799	6.3	465	23	28
South Versailles township	162	-	56	1 952	-	74	5.4	9	3	2
Springdale borough	1 802	13	691	1 947	72	819	5.3	360	5	22
Springdale township	844	20	177	1 956	8	393	5.4	51	4	12
Stowe township	3 556	32	1 847	1940-	76	1 436	5.1	653	14	71
Stowe Township CDP	3 556	32	1 847	1940-	76	1 436	5.1	653	14	71
Swissvale borough	5 097	-	2 630	1940-	157	2 349	5.3	1 012	24	51
Tarentum borough	2 556	6	1 680	1940-	165	1 113	5.2	578	-	26
Thornburg borough	184	7	67	1 955	-	179	8.1	-	-	-
Trafford borough (part)	8	-	8	1940-	-	8	6.0	-	-	-
Turtle Creek borough	2 969	38	1 381	1 941	137	1 052	4.7	646	-	22
Upper St. Clair township	7 091	206	258	1 968	46	6 466	8.0	187	5	16
Upper St. Clair CDP	7 091	206	258	1 968	46	6 466	8.0	187	5	16
Verona borough	1 480	111	708	1 942	62	555	4.9	360	-	-
Versailles borough	945	-	391	1 946	19	349	4.9	175	7	7
Wall borough	363	2	267	1940-	6	146	5.1	39	4	10
West Deer township	4 584	312	982	1 963	73	2 813	6.0	240	39	21
Curtisville CDP	537	-	271	1940-	20	171	4.9	49	-	-
Russellton CDP	618	7	220	1 953	-	337	5.8	15	-	-
West Elizabeth borough	291	2	152	1940-	6	108	5.0	32	5	5
West Homestead borough	1 106	8	302	1 953	24	525	5.4	105	20	58
West Mifflin borough	9 966	111	1 557	1 954	174	4 891	5.5	905	41	5
West View borough	3 277	23	1 397	1 944	58	1 640	5.5	502	14	14

Table 19. Physical Housing Characteristics: 2000—Con.

[Data based on a sample (except Tables 65-68). For information on confidentiality protection, coverage, sampling error, and nonsampling error, see Appendix G. For location of definitions, see "How to Use This Census Report"]

State County County Subdivision Place	Total housing units	Year structure built			Rooms			No bedrooms or 1 bedroom	Lacking complete plumbing facilities	Lacking complete kitchen facilities
		1995 to March 2000	1939 or earlier	Median	1 or 2	6 or more	Median			
Allegheny County—Con.										
Whitaker borough	620	2	275	1 943	20	245	5.2	71	11	7
Whitehall borough	6 519	151	462	1 955	413	4 065	5.9	1 121	16	26
White Oak borough	3 833	57	650	1 955	60	2 108	5.7	311	-	14
Wilkins township	3 432	16	604	1 957	137	1 808	5.6	580	19	12
Wilkins Township CDP	3 432	16	604	1 957	137	1 808	5.6	580	19	12
Wilkinsburg borough	10 696	48	4 224	1 947	609	4 432	5.0	2 991	203	294
Wilmerding borough	1 199	33	702	1940-	43	458	4.7	332	23	10
Armstrong County	32 387	1 553	11 787	1 953	924	16 873	5.6	3 161	738	718
Apollo borough	856	-	556	1940-	88	409	5.4	162	14	10
Applewood borough	169	-	114	1940-	2	78	5.3	39	-	-
Atwood borough	43	-	17	1 948	-	23	5.7	-	1	1
Bethel township	661	47	113	1 958	16	286	5.3	59	43	49
Boggs township	487	19	120	1 965	6	238	5.5	10	99	110
Bradys Bend township	585	35	190	1 958	51	274	5.4	82	16	8
Burrell township	341	27	124	1 960	6	174	5.5	24	22	12
Cadogan township	182	-	126	1940-	-	90	5.5	13	-	-
Cowanshannock township	1 210	76	449	1 956	11	780	5.9	53	32	23
Dayton borough	251	4	168	1940-	6	159	5.9	13	1	1
East Franklin township	1 647	149	335	1 964	7	957	5.7	75	10	-
West Hills CDP	515	36	48	1 971	7	326	6.0	23	-	-
Elderton borough	156	4	54	1 961	-	77	5.5	12	2	2
Ford City borough	1 713	26	1 200	1940-	88	706	5.3	233	23	23
Ford Cliff borough	187	-	74	1 945	-	101	5.6	11	2	-
Freeport borough	944	6	555	1940-	63	460	5.4	216	11	16
Gilpin township	1 114	50	286	1 958	24	572	5.6	51	21	21
Hovey township	96	4	16	1 964	13	36	4.8	26	16	18
Kiskiminetas township	2 074	139	497	1 964	18	912	5.3	179	21	31
Orchard Hills CDP	875	107	201	1 963	6	289	5.1	80	8	8
Kittanning borough	2 251	15	1 267	1940-	136	1 035	5.3	594	21	56
Kittanning township	915	68	169	1 969	21	434	5.4	58	16	13
Leechburg borough	1 194	-	614	1940-	74	663	5.7	185	13	7
Madison township	571	56	243	1 949	75	326	5.7	96	88	87
Mahoning township	665	39	302	1 946	4	412	5.9	24	9	17
Manor township	1 879	124	538	1 956	10	1 083	5.8	127	6	-
Lenape Heights CDP	525	9	131	1 954	10	317	5.8	29	-	-
Manorville borough	188	6	94	1 940	6	80	5.3	24	-	-
North Apollo borough	626	18	237	1 950	-	328	5.6	31	8	8
North Buffalo township	1 201	78	220	1 965	14	684	5.8	61	17	17
Parker city	357	26	143	1 952	10	199	5.7	40	9	7
Parks township	1 186	54	437	1 950	10	627	5.6	76	6	7
North Vandergrift-Pleasant View CDP	594	15	276	1 942	10	281	5.4	53	-	-
Perry township	259	32	41	1 967	15	103	5.1	49	9	4
Pine township	279	8	169	1940-	18	134	5.4	24	41	42
Plumcreek township	935	35	192	1 971	8	477	5.5	22	12	26
Rayburn township	730	38	204	1 957	4	352	5.4	32	7	7
Redbank township	511	34	236	1 945	22	283	5.7	33	22	19
Rural Valley borough	414	4	180	1 946	2	239	5.8	35	-	2
South Bend township	522	32	141	1 970	2	286	5.7	42	3	5
South Bethlehem borough	210	14	109	1940-	-	118	5.7	31	3	-
South Buffalo township	1 049	64	233	1 963	4	683	6.0	39	8	4
Sugarcreek township	571	24	128	1 968	3	294	5.6	49	14	13
Valley township	304	28	49	1 972	19	161	5.6	25	24	21
Washington township	695	32	74	1 970	41	309	5.3	92	44	7
Wayne township	464	55	165	1 963	8	299	5.9	25	14	16
West Franklin township	807	64	218	1 967	17	435	5.6	38	10	8
West Kittanning borough	572	11	254	1 944	2	304	5.6	23	-	-
Worthington borough	316	8	136	1 944	-	193	5.8	28	-	-
Beaver County	77 765	2 889	22 132	1 954	1 351	40 930	5.6	7 714	545	668
Aliquippa city	5 855	52	2 325	1 945	165	2 493	5.2	768	33	21
Ambridge borough	4 099	6	2 277	1940-	201	1 770	5.1	1 008	53	80
Baden borough	1 986	24	388	1 952	49	710	5.1	205	4	-
Beaver borough	2 297	11	1 349	1940-	35	1 316	5.8	333	12	42
Beaver Falls city	4 380	34	2 623	1940-	167	1 894	5.2	902	35	88
Big Beaver borough	905	53	185	1 958	3	466	5.6	37	15	18
Bridgewater borough	363	47	154	1 949	4	179	5.5	40	2	-
Brighton township	2 875	169	252	1 961	-	2 039	6.4	171	4	9
Center township	4 438	311	219	1 968	37	2 657	5.9	287	22	14
Chippewa township	2 933	193	307	1 960	40	1 883	6.0	219	28	24
Conway borough	1 026	9	265	1 961	17	557	5.6	157	-	5
Darlington borough	135	2	87	1940-	6	74	5.7	18	-	-
Darlington township	842	53	197	1 962	20	389	5.4	72	10	12
Daugherty township	1 318	53	187	1 958	-	880	6.1	19	-	-
East Rochester borough	291	-	88	1 946	6	108	5.1	21	-	-
Eastvale borough	132	2	78	1940-	3	47	5.0	16	8	10
Economy borough	3 629	189	288	1 970	15	2 626	6.4	97	15	8
Elliswood City borough (part)	316	-	172	1940-	6	139	5.3	51	-	-
Fallston borough	135	2	68	1940-	-	95	6.2	5	3	3
Frankfort Springs borough	54	3	25	1 943	2	28	5.6	2	-	-
Franklin township	1 726	111	361	1 962	25	925	5.6	120	31	12
Freedom borough	735	2	452	1940-	33	406	5.7	91	6	2
Georgetown borough	70	-	42	1940-	-	57	6.4	-	-	-
Glasgow borough	27	-	16	1940-	2	14	5.6	2	-	-
Greene township	999	104	116	1 976	8	590	5.8	31	34	26
Hanover township	1 410	167	152	1 976	24	787	5.8	60	14	31
Harmony township	1 509	40	300	1 949	-	1 043	6.0	66	13	22
Harmony Township CDP	1 509	40	300	1 949	-	1 043	6.0	66	13	22
Homewood borough	62	-	40	1940-	4	26	5.2	10	-	-
Hookstown borough	71	-	37	1940-	-	39	5.7	-	2	-
Hopewell township	5 625	185	449	1 959	32	3 134	5.7	245	22	-
Independence township	1 092	118	91	1 977	12	558	5.6	38	-	-
Industry borough	816	28	169	1 954	13	487	5.8	45	13	14
Koppel borough	409	2	190	1 942	5	207	5.5	15	-	-
Marion township	388	36	83	1 966	4	230	5.9	28	4	4
Midland borough	1 651	-	951	1940-	11	591	4.9	211	30	41
Monaca borough	2 892	30	1 005	1 949	88	1 241	5.2	489	6	24
New Brighton borough	3 000	16	1 736	1940-	84	1 204	5.1	574	11	25

Table 19. Physical Housing Characteristics: 2000—Con.

[Data based on a sample (except Tables 65-68). For information on confidentiality protection, coverage, sampling error, and nonsampling error, see Appendix G. For location of definitions, see "How to Use This Census Report"]

State County County Subdivision Place	Total housing units	Year structure built			Rooms			No bedrooms or 1 bedroom	Lacking complete plumbing facilities	Lacking complete kitchen facilities
		1995 to March 2000	1939 or earlier	Median	1 or 2	6 or more	Median			
Beaver County—Con.										
New Galilee borough	189	4	84	1 948	-	97	5.6	6	-	3
New Sewickley township	2 879	296	388	1 972	10	1 596	5.7	110	31	16
North Sewickley township	2 326	133	478	1 960	21	1 402	5.9	119	23	23
Ohioville borough	1 440	81	181	1 964	6	895	6.0	37	-	-
Patterson township	1 333	28	424	1 955	10	782	5.8	101	14	14
Patterson Township CDP	1 333	28	424	1 955	10	782	5.8	101	14	14
Patterson Heights borough	267	-	148	1940-	-	177	6.1	8	-	-
Potter township	218	19	12	1 970	-	133	5.8	9	4	4
Pulaski township	764	13	265	1 948	5	250	4.9	63	-	6
Raccoon township	1 227	110	80	1 973	11	707	5.8	58	5	-
Rochester borough	1 900	19	1 314	1940-	137	879	5.3	475	-	12
Rochester township	1 268	14	318	1 955	-	660	5.6	44	20	20
Shippingport borough	99	10	23	1 966	-	41	5.3	-	-	-
South Beaver township	1 139	82	130	1 971	4	650	5.8	52	-	5
South Heights borough	255	3	82	1 949	3	124	5.4	16	-	-
Vanport township	804	-	192	1 945	13	163	4.4	101	7	14
West Mayfield borough	499	7	142	1 950	2	201	5.3	17	4	6
White township	667	18	147	1 958	8	284	5.2	45	7	10
Bedford County	23 529	1 760	7 181	1 963	578	12 686	5.7	1 830	1 062	975
Bedford borough	1 640	75	759	1 944	63	745	5.2	430	16	14
Bedford township	2 403	206	520	1 968	31	1 368	5.9	63	45	44
Bloomfield township	358	42	86	1 975	-	243	6.3	2	4	4
Broad Top township	893	58	445	1 940	23	421	5.4	74	51	43
Coaldale borough	62	4	45	1940-	-	37	6.0	2	2	2
Colerain township	483	42	171	1 966	4	314	6.2	11	5	10
Cumberland Valley township	710	59	170	1 962	18	361	5.5	42	41	49
East Providence township	882	83	182	1 973	55	397	5.3	65	83	71
East St. Clair township	1 405	182	314	1 972	10	758	5.7	54	40	59
Everett borough	977	42	396	1 949	64	363	4.9	226	10	28
Harrison township	596	69	182	1 964	30	339	5.8	44	84	78
Hopewell borough	113	4	64	1940-	-	71	6.0	17	4	2
Hopewell township	864	64	242	1 963	10	489	5.8	32	23	25
Hyndman borough	444	10	249	1940-	8	274	6.0	42	3	6
Juniata township	585	54	188	1 965	29	302	5.6	53	62	55
Kimmel township	852	49	198	1 972	12	413	5.4	82	31	21
King township	511	26	146	1 963	5	301	5.8	28	28	23
Liberty township	690	48	255	1 956	2	375	5.7	11	26	23
Lincoln township	175	11	61	1 964	-	103	5.8	4	7	9
Londonderry township	803	45	223	1 965	12	435	5.7	41	32	32
Mann township	396	56	91	1 975	36	169	5.2	43	70	77
Manns Choice borough	128	9	69	1940-	4	88	6.4	4	4	9
Monroe township	672	71	201	1 970	15	392	5.9	29	23	23
Napier township	1 157	69	247	1 968	39	579	5.5	61	120	56
New Paris borough	84	2	57	1940-	-	69	6.3	-	-	1
Pavia township	196	24	50	1 974	4	112	5.8	6	6	4
Pleasantville borough	85	2	49	1940-	-	50	5.8	2	-	4
Rainsburg borough	66	-	41	1940-	4	41	5.9	4	2	2
St. Clairsville borough	39	-	24	1940-	2	23	5.7	2	2	2
Saxton borough	400	4	211	1940-	-	206	5.6	62	12	12
Schellsburg borough	147	14	77	1940-	-	100	6.5	7	8	11
Snake Spring township	652	52	121	1 968	13	389	5.9	33	9	13
Southampton township	515	49	103	1 973	22	240	5.4	67	73	69
South Woodbury township	760	61	302	1 959	7	488	6.2	27	20	17
West Providence township	1 580	62	311	1 965	42	898	5.8	115	80	42
West St. Clair township	683	72	129	1 968	2	377	5.7	30	27	25
Woodbury borough	118	8	50	1 952	3	83	6.1	3	-	-
Woodbury township	405	32	152	1 965	9	273	6.2	12	9	14
Berks County	150 222	10 313	48 925	1 958	5 258	91 949	6.0	18 405	1 435	1 624
Adamstown borough (part)	1	-	1	1940-	-	1	8.0	-	-	-
Albany township	686	40	339	1 941	22	460	6.2	48	19	17
Alsace township	1 503	117	288	1 962	27	889	5.9	121	11	4
Amity township	3 353	781	372	1 976	33	2 394	6.8	197	47	25
Amity Gardens CDP	1 295	131	14	1 974	17	885	6.4	118	-	15
Bally borough	426	35	123	1 956	-	251	5.9	11	-	1
Bechtelsville borough	364	-	112	1 960	4	242	6.1	29	-	-
Bern township	1 964	128	277	1 965	6	1 527	6.7	37	8	6
Bernville borough	381	24	216	1940-	11	233	5.9	24	6	6
Bethel township	1 551	139	320	1 972	35	886	5.9	113	12	39
Birdsboro borough	1 927	122	738	1 958	20	1 262	6.2	139	-	5
Boyetown borough	1 885	131	1 035	1940-	183	892	5.4	487	16	172
Brecknock township	1 611	248	212	1 979	5	1 151	6.6	52	-	-
Caernarvon township	926	109	192	1 968	33	526	5.8	90	7	3
Centerport borough	139	12	62	1 948	-	81	5.8	13	-	-
Centre township	1 405	207	283	1 978	-	978	6.3	23	8	12
Colebrookdale township	2 030	87	353	1 972	40	1 303	6.0	123	11	17
Cumru township	6 132	281	770	1 972	178	3 671	6.0	812	32	24
Flying Hills CDP	595	16	8	1 978	17	324	5.7	65	-	-
District township	548	29	127	1 972	4	361	6.1	26	4	4
Douglass township	1 240	83	320	1 960	8	808	6.1	59	-	-
Earl township	1 201	113	248	1 972	11	798	6.1	44	15	15
Exeter township	8 178	931	772	1 976	128	5 757	6.5	377	109	66
Lorane CDP	1 182	116	49	1 976	29	842	6.3	52	21	21
Reiffon CDP	1 157	49	173	1 965	9	875	7.2	16	18	9
Fleetwood borough	1 623	199	555	1 962	28	1 092	6.2	163	-	-
Greenwich township	1 332	145	348	1 975	49	783	6.0	71	15	14
Hamburg borough	1 932	74	958	1 941	25	1 120	5.8	280	-	7
Heidelberg township	613	35	118	1 967	13	407	6.3	30	7	6
Hereford township	1 277	123	323	1 973	38	701	5.7	76	47	54
Jefferson township	602	45	149	1 975	11	419	6.3	16	2	3
Kenhorst borough	1 265	6	319	1 952	20	738	5.8	100	-	-
Kutztown borough	1 940	50	846	1 946	64	1 055	5.7	382	-	24
Laureldale borough	1 675	12	538	1 949	12	1 045	5.9	54	-	-
Leesport borough	718	25	261	1 958	10	454	6.0	58	-	-
Lenhartsville borough	80	-	56	1940-	-	41	5.8	10	-	-
Longswamp township	2 101	216	539	1 972	34	1 185	5.6	125	52	34
Lower Alsace township	1 958	36	707	1 949	7	1 323	6.3	147	-	12

Table 19. Physical Housing Characteristics: 2000—Con.

[Data based on a sample (except Tables 65-68). For information on confidentiality protection, coverage, sampling error, and nonsampling error, see Appendix G. For location of definitions, see "How to Use This Census Report"]

State County County Subdivision Place	Total housing units	Year structure built			Rooms			No bedrooms or 1 bedroom	Lacking complete plumbing facilities	Lacking complete kitchen facilities
		1995 to March 2000	1939 or earlier	Median	1 or 2	6 or more	Median			
Berks County—Con.										
Lower Heidelberg township	1 575	342	202	1 991	29	1 057	6.6	167	-	-
Lyons borough	188	17	117	1940-	2	98	5.6	20	2	2
Maidencreek township	2 355	536	327	1 991	28	1 793	6.7	70	28	29
Marion township	551	25	261	1 950	8	364	6.2	29	5	5
Maxatawny township	1 412	63	416	1 965	40	856	6.0	95	26	28
Mohnton borough	1 259	95	465	1 957	13	766	6.1	157	12	-
Mount Penn borough	1 333	-	892	1940-	24	900	6.1	173	10	19
Muhlenberg township	6 907	517	1 210	1 960	162	4 443	6.0	681	47	84
New Morgan borough	11	1	1	1 949	-	11	6.6	-	-	-
North Heidelberg township	488	31	99	1 976	8	345	6.8	18	9	2
Oley township	1 425	54	493	1 957	14	911	6.1	129	15	29
Ontelaunee township	557	12	136	1 959	12	304	5.7	57	9	8
Penn township	735	50	132	1 978	6	506	6.4	23	11	8
Perry township	1 002	71	225	1 963	4	628	6.0	54	7	11
Pike township	627	37	170	1 972	7	395	6.2	22	8	8
Reading city	34 309	221	20 369	1940-	2 994	17 071	5.5	8 643	547	521
Richmond township	1 499	103	423	1 967	57	840	5.8	149	14	5
Robeson township	2 568	284	673	1 973	8	1 771	6.4	73	18	22
Robesonia borough	858	41	333	1 954	25	519	5.9	99	4	8
Rockland township	1 368	188	288	1 980	12	977	6.5	64	-	-
Ruscombmanor township	1 421	178	312	1 973	17	954	6.3	53	13	12
St. Lawrence borough	781	73	190	1 966	22	481	6.0	96	2	-
Shillington borough	2 321	-	1 085	1 942	57	1 620	6.1	231	-	-
Shoemakersville borough	638	14	286	1 946	37	314	5.5	98	5	9
Sinking Spring borough	1 261	107	397	1 957	44	563	5.2	359	-	7
South Heidelberg township	2 027	402	344	1 983	9	1 465	6.6	101	-	18
Spring township	8 995	1 079	941	1 973	156	6 102	6.4	797	9	22
Spring Ridge CDP	411	228	8	1 995	-	302	7.1	8	-	-
West Wyomissing CDP	1 421	8	285	1 955	17	831	5.8	116	9	-
Whitfield CDP	1 085	67	20	1 968	9	971	7.7	9	-	-
Strausstown borough	155	2	97	1940-	2	103	6.4	17	2	-
Tilden township	1 351	290	287	1 981	-	864	6.0	57	34	17
Topton borough	838	23	399	1 944	5	502	5.9	86	8	10
Tulpehocken township	1 052	125	322	1 973	15	648	6.0	56	8	4
Union township	1 370	131	344	1 965	26	880	6.4	63	35	9
Upper Bern township	610	39	204	1 965	2	371	5.9	31	26	22
Upper Tulpehocken township	578	49	113	1 974	6	379	6.2	19	5	3
Washington township	1 246	139	300	1 968	14	854	6.2	53	6	6
Wernersville borough	873	8	363	1 950	45	549	6.1	111	33	38
West Lawn borough	732	13	419	1940-	12	510	6.1	93	1	2
West Reading borough	1 780	12	890	1 940	69	1 117	6.0	325	-	21
Windsor township	939	112	186	1 972	71	545	5.9	103	33	26
Womelsdorf borough	1 112	130	363	1 969	42	663	5.8	144	3	9
Wyomissing borough	3 539	104	838	1 964	87	2 181	6.3	431	12	30
Wyomissing Hills borough	1 009	12	136	1 966	8	895	7.5	21	-	-
Blair County										
Allegheny township	2 851	246	323	1 973	50	1 312	5.4	85	-	30
Altoona city	21 682	332	12 073	1940-	948	13 260	5.9	3 087	115	278
Antis township	2 661	266	470	1 972	44	1 461	5.7	177	8	11
Tipton CDP	471	16	80	1 972	8	280	6.1	41	-	-
Bellwood borough	822	6	517	1940-	34	518	6.0	89	4	-
Blair township	1 834	311	253	1 974	26	1 153	6.1	64	7	-
Catharine township	303	18	118	1 952	4	195	6.0	4	6	6
Duncansville borough	620	22	249	1 953	28	318	5.5	112	5	5
Frankstown township	3 036	238	406	1 973	19	2 153	6.5	139	9	18
Freedom township	1 324	166	249	1 971	27	691	5.6	86	10	21
Greenfield township	1 697	92	538	1 959	44	956	5.8	102	15	15
Claysburg CDP	663	23	289	1 945	-	378	5.8	35	-	-
Holidaysburg borough	2 392	63	1 322	1940-	66	1 179	5.5	409	10	-
Huston township	476	35	150	1 970	6	303	6.1	17	10	4
Juniata township	471	38	71	1 973	13	252	5.6	26	18	22
Logan township	4 974	374	1 106	1 967	101	2 845	5.8	356	35	42
Martinsburg borough	924	71	350	1 953	23	417	5.3	125	4	-
Newry borough	118	2	78	1940-	-	66	5.8	17	2	4
North Woodbury township	919	152	271	1 975	3	590	6.1	64	4	-
Roaring Spring borough	1 087	18	586	1940-	12	634	5.8	109	15	18
Snyder township	1 428	121	340	1 965	20	804	5.7	84	25	14
Taylor township	909	68	196	1 965	4	572	6.0	31	15	25
Tunnelhill borough (part)	40	-	23	1940-	-	33	6.6	-	-	-
Tyrone borough	2 568	32	1 476	1940-	100	1 480	5.8	423	1	19
Tyrone township	720	68	220	1 964	12	457	6.0	56	24	22
Williamsburg borough	588	-	378	1940-	2	345	5.9	73	1	9
Woodbury township	617	36	224	1 954	24	364	5.9	53	40	44
Bradford County										
Alba borough	28 664	1 853	10 929	1 961	895	16 529	5.9	2 848	891	794
Albany township	75	2	41	1940-	2	53	6.4	6	-	-
Armenia township	492	31	167	1 970	8	274	5.8	32	28	24
Asylum township	161	15	20	1 979	12	49	4.7	22	31	22
Athens borough	501	46	146	1 970	29	289	5.9	46	26	22
Athens township	1 500	-	827	1940-	66	918	6.0	339	18	-
Burlington borough	2 189	211	337	1 973	22	1 165	5.7	68	15	24
Burlington township	66	1	35	1940-	2	47	6.7	4	-	-
Canton borough	391	40	136	1 963	16	231	5.9	40	48	20
Canton township	824	30	476	1940-	76	493	6.0	191	4	4
Columbia township	858	66	315	1 965	6	551	6.2	30	14	18
Franklin township	473	37	174	1 963	10	291	6.1	19	12	12
Granville township	386	57	76	1 978	14	182	5.4	54	33	23
Herrick township	363	42	140	1 972	4	226	6.1	19	19	17
Le Raysville borough	303	19	116	1 971	5	182	6.0	15	13	13
Leroy township	122	2	80	1940-	1	94	7.0	3	-	1
Litchfield township	316	16	131	1 962	14	183	6.1	39	16	22
Monroe borough	546	52	120	1 974	11	336	6.1	25	18	12
Monroe township	218	-	133	1940-	-	169	6.8	5	-	2
New Albany borough	592	50	202	1 970	25	331	5.8	45	19	13
North Towanda township	150	1	74	1 941	2	93	6.0	12	4	4
Orwell township	431	27	76	1 970	36	216	5.5	127	3	10
	462	37	169	1 972	6	316	6.4	16	12	14

Table 19. Physical Housing Characteristics: 2000—Con.

[Data based on a sample (except Tables 65-68). For information on confidentiality protection, coverage, sampling error, and nonsampling error, see Appendix G. For location of definitions, see "How to Use This Census Report"]

State County County Subdivision Place	Total housing units	Year structure built			Rooms			No bedrooms or 1 bedroom	Lacking complete plumbing facilities	Lacking complete kitchen facilities
		1995 to March 2000	1939 or earlier	Median	1 or 2	6 or more	Median			
Bradford County—Con.										
Overton township	262	23	50	1 971	21	73	4.5	44	87	59
Pike township	303	43	92	1 977	5	176	5.9	13	15	23
Ridgebury township	954	67	158	1 973	32	482	5.5	68	30	37
Rome borough	178	17	74	1 966	-	78	5.3	2	2	7
Rome township	527	47	132	1 975	15	286	5.7	30	22	28
Sayre borough	2 722	56	1 660	1940-	121	1 618	6.0	426	21	25
Sheshequin township	563	37	216	1 970	11	328	6.2	22	25	29
Smithfield township	650	41	223	1 968	9	406	6.2	32	14	12
South Creek township	559	24	170	1 970	10	338	5.9	45	17	5
South Waverly borough	431	21	224	1940-	6	292	6.2	23	-	1
Springfield township	559	36	189	1 964	17	338	6.1	52	23	17
Standing Stone township	253	27	111	1 952	5	165	6.4	13	5	2
Stevens township	231	19	83	1 975	14	133	5.8	26	16	12
Sylvania borough	86	5	57	1940-	-	66	6.7	3	-	-
Terry township	534	45	170	1 972	22	272	5.5	51	19	16
Towanda borough	1 459	17	996	1940-	55	822	6.0	252	-	11
Towanda township	467	38	138	1 971	6	248	5.7	28	3	6
Troy borough	617	12	305	1 941	25	323	5.7	148	-	-
Troy township	696	44	252	1 967	4	406	6.0	25	9	4
Tuscarora township	473	46	141	1 973	13	265	5.8	22	17	19
Ulster township	570	32	213	1 961	22	344	6.0	52	25	24
Warren township	576	55	162	1 976	20	329	5.9	43	32	30
Wells township	538	54	102	1 974	19	275	5.6	49	39	33
West Burlington township	206	19	76	1 972	10	111	5.8	12	8	4
Wilmot township	723	85	204	1 971	38	393	5.8	68	75	63
Windham township	442	40	106	1 974	12	272	5.9	12	33	33
Wyalusing borough	278	9	168	1940-	4	160	5.9	58	-	-
Wyalusing township	575	38	213	1 963	6	371	6.2	42	18	11
Wysox township	813	74	253	1 965	6	470	5.9	30	3	6
Bucks County	225 498	17 906	26 051	1 970	7 950	149 892	6.4	26 565	822	965
Bedminster township	1 868	99	472	1 968	-	1 213	6.5	110	7	17
Bensalem township	23 535	342	1 419	1 972	1 775	11 427	5.4	5 863	161	92
Cornwells Heights-Eddington CDP	1 237	8	226	1 955	50	804	6.0	118	-	-
Bridgeton township	612	23	184	1 960	18	334	5.7	49	4	2
Bristol borough	4 207	51	2 446	1940-	252	2 155	5.6	882	22	41
Bristol township	20 486	281	1 244	1 957	975	11 842	5.8	2 888	58	56
Croydon CDP	3 888	57	530	1 957	239	1 947	5.5	794	7	7
Fairless Hills CDP (part)	-	-	-	-	-	-	-	-	-	-
Levittown CDP (part)	9 905	68	121	1 956	214	6 314	6.0	730	21	22
Buckingham township	5 861	1 866	689	1 988	34	4 998	7.9	219	-	6
Chalfont borough	1 404	60	155	1 972	39	1 035	6.9	130	-	-
Doylestown borough	4 028	63	1 209	1 961	473	1 830	5.1	1 195	15	21
Doylestown township	6 227	659	346	1 978	91	4 789	7.5	500	23	18
Dublin borough	869	60	92	1 974	37	335	4.9	136	8	4
Durham township	525	38	169	1 970	8	384	6.8	22	-	4
East Rockhill township	1 883	268	337	1 977	43	1 236	6.5	178	-	7
Falls township	13 522	279	371	1 959	640	7 179	5.7	2 058	54	37
Fairless Hills CDP (part)	3 368	41	21	1 958	85	1 796	5.6	432	10	-
Levittown CDP (part)	4 588	42	38	1 956	113	3 004	6.0	444	10	-
Haycock township	841	82	218	1 972	6	611	6.3	41	-	-
Hilltown township	4 370	462	607	1 972	105	3 127	6.6	226	31	67
Hulmeville borough	356	12	182	1940-	10	265	6.3	26	-	2
Ivyland borough	192	8	96	1 940	-	153	6.9	4	-	-
Langhorne borough	649	86	381	1940-	94	359	5.9	207	8	82
Langhorne Manor borough	336	11	146	1 945	6	270	7.2	29	-	-
Lower Makefield township	11 931	1 751	403	1 982	58	9 897	7.8	239	24	18
Woodside CDP	808	-	33	1 982	-	804	9.0+	-	-	-
Lower Southampton township	7 333	146	405	1 963	103	4 799	6.2	664	23	-
Feasterville-Trevoze CDP	2 687	18	175	1 962	91	1 319	5.4	557	7	-
Middletown township	15 713	562	681	1 968	518	11 119	6.7	2 244	64	50
Levittown CDP (part)	4 516	21	54	1 955	37	3 904	6.9	223	19	-
Woodbourne CDP	994	14	16	1 986	10	976	8.2	10	-	-
Milford township	3 161	603	497	1 977	8	2 440	6.5	111	5	24
Morrisville borough	4 319	109	1 338	1 952	327	2 141	5.5	1 005	9	-
New Britain borough	930	18	114	1 969	16	616	6.3	26	-	5
New Britain township	3 969	351	334	1 978	22	3 259	7.2	143	6	6
Brittany Farms-Highlands CDP	1 442	159	28	1 981	6	1 015	6.5	73	-	-
New Hope borough	1 251	221	361	1 972	173	500	4.7	332	4	13
Newtown borough	936	12	535	1940-	34	659	6.8	154	-	-
Newtown township	6 844	653	173	1 986	113	4 916	6.8	241	10	21
Newtown Grant CDP	1 598	231	-	1 990	-	1 155	6.5	9	-	-
Nockamixon township	1 411	101	328	1 969	70	927	6.3	129	14	9
Northampton township	13 142	997	513	1 978	339	10 988	7.8	682	25	54
Churchville CDP	1 375	118	53	1 975	-	1 360	8.2	-	-	-
Richboro CDP	2 064	287	57	1 975	13	1 936	8.1	13	6	13
Village Shires CDP	1 763	40	24	1 982	291	877	5.5	393	-	34
Pennel borough	927	14	177	1 956	82	450	5.4	226	-	8
Perkasie borough	3 378	240	952	1 969	76	2 203	6.2	419	8	8
Plumstead township	4 103	1 343	712	1 990	35	3 242	7.3	134	38	24
Quakertown borough	3 631	83	1 379	1 955	142	2 119	5.9	628	21	69
Richland township	3 877	506	524	1 977	67	2 431	5.9	318	20	34
Richlandtown borough	451	24	195	1 951	5	312	6.0	43	-	-
Riegelsville borough	403	1	210	1940-	13	242	5.9	39	11	5
Sellersville borough	1 832	36	616	1 962	40	1 136	6.0	242	5	6
Silverdale borough	329	-	74	1 980	-	264	6.6	25	2	2
Solebury township	3 207	596	695	1 977	46	2 640	7.6	170	12	-
Springfield township	1 972	124	655	1 960	26	1 320	6.4	118	30	-
Telford borough (part)	1 010	61	104	1 982	79	378	4.4	275	-	6
Tinicum township	1 834	155	516	1 967	60	1 224	6.4	127	10	27
Trumbauersville borough	382	39	171	1 947	-	254	6.1	29	2	-
Tullytown borough	819	9	93	1 955	48	393	5.4	169	4	5
Upper Makefield township	2 598	535	335	1 978	-	2 363	9.0+	30	28	43
Upper Southampton township	6 123	260	220	1 967	236	4 434	6.9	670	9	15
Warminster township	11 651	338	423	1 966	359	8 022	6.7	1 260	7	25
Warminster Heights CDP	1 641	6	132	1 956	213	501	4.4	505	7	12
Warrington township	6 314	1 326	306	1 980	71	4 707	7.5	337	11	-
Warwick township	4 050	1 657	170	1 992	-	3 448	7.5	7	-	-

Table 19. Physical Housing Characteristics: 2000—Con.

[Data based on a sample (except Tables 65-68). For information on confidentiality protection, coverage, sampling error, and nonsampling error, see Appendix G. For location of definitions, see "How to Use This Census Report"]

State County County Subdivision Place	Total housing units	Year structure built			Rooms			No bedrooms or 1 bedroom	Lacking complete plumbing facilities	Lacking complete kitchen facilities
		1995 to March 2000	1939 or earlier	Median	1 or 2	6 or more	Median			
Bucks County—Con.										
West Rockhill township	1 701	70	433	1 967	120	1 027	6.0	274	20	20
Wrightstown township	986	120	228	1 961	4	845	7.5	32	4	7
Yardley borough	1 209	95	418	1 951	54	635	5.6	260	5	5
Butler County	69 868	8 135	14 013	1 971	1 620	40 925	5.9	6 244	462	631
Adams township	2 544	1 070	358	1 991	20	1 924	7.1	114	7	-
Allegheny township	369	54	57	1 972	16	155	5.1	48	22	20
Brady township	601	71	68	1 978	6	271	5.4	31	11	8
Bruin borough	221	6	100	1 943	-	113	5.6	8	2	2
Buffalo township	2 612	307	295	1 971	8	1 629	6.0	73	16	9
Butler city	7 388	58	4 388	1940-	415	3 447	5.3	1 906	33	75
Butler township	7 517	433	1 361	1 961	151	4 581	5.9	672	10	27
Homeacre-Lyndora CDP	3 267	127	692	1 958	104	1 684	5.6	399	-	12
Meadowood CDP	1 124	29	173	1 959	4	851	6.4	30	-	-
Meridian CDP	1 535	132	258	1 964	14	1 101	6.3	56	5	15
Oak Hills CDP	976	85	64	1 973	24	590	6.0	146	-	-
Callery borough	165	15	76	1 943	-	101	5.9	12	-	2
Center township	3 482	600	235	1 974	185	1 989	5.9	389	9	105
Shanor-Northvue CDP	2 093	497	94	1 977	159	1 256	6.0	266	-	88
Cherry township	412	44	81	1 971	3	212	5.6	16	7	5
Cherry Valley borough	26	2	8	1 973	-	17	5.9	-	-	-
Chicora borough	463	39	233	1940-	5	262	5.8	72	-	2
Clay township	1 035	146	164	1 975	-	516	5.5	31	5	11
Clearfield township	958	116	124	1 976	5	465	5.5	17	-	-
Clinton township	1 075	129	171	1 973	5	641	5.9	27	26	13
Concord township	602	78	127	1 972	8	326	5.6	30	5	5
Connoquenessing borough	205	20	91	1 948	-	137	6.2	4	-	-
Connoquenessing township	1 457	235	169	1 976	12	791	5.7	58	13	6
Cranberry township	8 726	1 911	154	1 986	59	6 431	7.0	218	22	34
Fernway CDP	4 362	560	43	1 983	-	3 320	6.9	8	-	-
Fox Run CDP	1 080	277	6	1 981	-	977	7.6	10	16	16
Donegal township	623	82	122	1 973	7	359	5.8	31	9	9
East Butler borough	303	18	100	1 951	11	161	5.6	27	-	2
Eau Claire borough	145	9	50	1 956	1	82	5.8	1	2	2
Evans City borough	850	30	399	1 944	39	460	5.7	140	3	3
Fairview borough	82	2	41	1 940	-	57	6.3	2	-	-
Fairview township	767	78	158	1 967	7	468	5.9	15	4	4
Forward township	1 089	84	186	1 967	19	663	5.8	49	57	57
Franklin township	907	132	66	1 975	-	601	6.1	8	-	-
Harmony borough	434	19	190	1 949	15	250	5.8	53	2	2
Harrisville borough	346	29	122	1 952	6	178	5.8	24	2	4
Jackson township	1 439	151	166	1 975	-	866	5.9	96	12	-
Jefferson township	1 970	140	304	1 976	24	1 102	5.8	111	-	-
Karns City borough	103	2	60	1940-	-	61	5.8	10	-	2
Lancaster township	932	105	148	1 976	5	646	6.2	31	8	-
Marion township	550	46	189	1 962	6	311	5.7	16	12	14
Mars borough	717	11	287	1 953	32	320	5.2	198	3	5
Mercer township	503	52	118	1 972	8	261	5.6	33	13	7
Middlesex township	2 105	127	193	1 971	-	1 461	6.3	38	12	11
Muddy Creek township	947	140	77	1 979	18	420	5.3	32	3	-
Oakland township	1 168	78	186	1 971	15	708	5.9	56	-	8
Parker township	308	36	71	1 962	13	135	5.3	31	28	19
Penn township	1 980	106	302	1 970	-	1 313	6.3	66	15	-
Nixon CDP	518	17	36	1 971	-	419	7.1	6	-	-
Petrolia borough	97	4	44	1 942	-	53	5.6	-	-	-
Portersville borough	108	-	26	1 950	-	67	6.3	11	1	-
Prospect borough	518	76	115	1 971	1	261	5.5	1	-	-
Saxonburg borough	713	59	84	1 973	22	307	5.2	88	-	-
Seven Fields borough	825	377	8	1 994	4	524	6.6	4	4	-
Slippery Rock borough	1 037	51	286	1 964	70	442	5.0	230	10	11
Slippery Rock township	1 465	147	222	1 974	49	699	5.4	90	19	19
Summit township	1 754	141	290	1 967	44	947	5.7	128	15	-
Valencia borough	103	8	59	1940-	-	65	6.2	2	-	-
Venango township	351	34	58	1 972	8	162	5.4	16	12	6
Washington township	560	46	175	1 960	2	304	5.7	30	9	10
West Liberty borough	126	9	36	1 963	-	81	6.0	2	-	-
West Sunbury borough	48	3	22	1 942	-	32	6.2	2	3	3
Winfield township	1 381	200	193	1 974	15	821	5.8	90	-	-
Worth township	543	82	95	1 975	6	310	5.8	30	7	11
Zelienople borough	2 113	87	505	1 965	275	959	5.1	726	9	98
Cambria County	65 796	1 876	25 805	1 949	1 094	39 469	5.9	5 582	559	745
Adams township	2 642	77	849	1 964	16	1 672	6.0	94	25	37
St. Michael-Sidman CDP	436	-	266	1940-	-	210	5.4	12	-	-
Salix-Beauty Line Park CDP	459	28	69	1 974	-	299	6.1	17	-	-
Allegheny township	580	43	133	1 974	5	407	6.3	20	11	9
Ashville borough	117	7	68	1940-	4	58	5.5	12	-	-
Barr township	803	42	257	1 958	6	574	6.2	26	9	8
Blacklick township	898	58	335	1 958	8	594	6.0	43	27	23
Brownstown borough	381	2	221	1940-	2	233	5.8	15	5	5
Cambria township	2 105	104	729	1 956	34	1 230	5.9	57	-	-
Colver CDP	463	-	324	1940-	15	168	5.0	15	-	-
Carrolltown borough	439	9	223	1940-	6	287	6.1	27	6	9
Cassandra borough	50	-	33	1940-	-	35	6.0	5	-	-
Chest township	137	19	45	1 971	-	99	6.9	6	2	2
Chest Springs borough	49	2	16	1 955	2	36	6.5	2	-	-
Clearfield township	627	46	145	1 974	7	398	6.1	11	4	4
Conemaugh township	889	36	251	1 956	4	541	5.8	22	8	4
Cresson borough	786	28	423	1940-	26	457	5.9	109	-	-
Cresson township	1 129	78	171	1 975	38	611	5.7	126	4	-
Croyle township	862	69	286	1 953	-	616	6.3	23	21	17
Daisytown borough	145	6	63	1 945	2	85	5.8	6	-	-
Dale borough	745	2	433	1940-	3	375	5.5	184	2	2
Dean township	191	16	73	1 955	5	121	6.0	14	6	8
East Carroll township	665	52	170	1 972	7	422	6.1	18	19	10
East Conemaugh borough	682	-	522	1940-	7	406	5.8	56	33	43
East Taylor township	1 126	51	343	1 951	4	682	5.8	36	9	-
Ebensburg borough	1 474	36	544	1 947	46	831	5.8	262	-	-

Table 19. Physical Housing Characteristics: 2000—Con.

[Data based on a sample (except Tables 65-68). For information on confidentiality protection, coverage, sampling error, and nonsampling error, see Appendix G. For location of definitions, see "How to Use This Census Report"]

State County County Subdivision Place	Total housing units	Year structure built			Rooms			No bedrooms or 1 bedroom	Lacking complete plumbing facilities	Lacking complete kitchen facilities
		1995 to March 2000	1939 or earlier	Median	1 or 2	6 or more	Median			
Cambria County—Con.										
Ehrenfeld borough	101	-	77	1940-	-	75	6.8	2	-	-
Elder township	404	18	199	1 941	3	280	6.1	10	4	7
Ferndale borough	849	-	417	1 940	7	583	6.1	96	-	5
Franklin borough	225	2	166	1940-	3	130	5.8	21	-	2
Gallitzin borough	763	29	431	1940-	4	499	6.1	36	13	13
Gallitzin township	455	42	117	1 972	-	308	6.1	4	-	1
Geistown borough	1 159	21	143	1 955	21	712	6.0	77	4	-
Hastings borough	603	15	329	1940-	-	371	5.9	20	-	-
Jackson township	2 025	126	283	1 972	-	1 256	6.0	70	34	35
Vinco CDP	601	42	102	1 972	-	379	5.9	4	-	-
Johnstown city	12 803	43	7 334	1940-	524	6 411	5.5	2 204	81	253
Lilly borough	434	5	254	1940-	-	291	6.1	14	6	2
Lorain borough	382	-	208	1940-	7	227	5.7	24	7	8
Loretto borough	148	11	64	1 946	6	85	6.0	18	-	-
Lower Yoder township	1 499	-	439	1 951	6	806	5.6	102	17	9
Middle Taylor township	327	-	88	1 958	3	192	5.8	10	5	3
Munster township	242	20	48	1 972	6	147	6.1	8	1	3
Nanty-Glo borough	1 362	12	756	1940-	-	830	5.9	107	9	22
Northern Cambria borough	1 954	47	1 047	1940-	30	1 113	5.8	137	44	41
Patton borough	980	21	558	1940-	14	514	5.6	155	15	15
Portage borough	1 367	26	649	1 942	28	797	5.7	162	37	43
Portage township	1 552	83	540	1 956	-	1 049	6.0	34	14	-
Spring Hill CDP	403	17	205	1940-	-	220	5.6	6	-	-
Reade township	723	35	293	1 949	8	404	5.7	25	13	17
Richland township	4 994	225	392	1 965	121	2 911	5.8	494	8	-
Belmont CDP (part)	875	18	88	1 958	59	539	5.8	85	-	-
Sankertown borough	265	-	112	1 947	5	156	5.8	14	-	-
Scalp Level borough	375	2	269	1940-	2	278	6.0	18	6	-
South Fork borough	483	15	364	1940-	-	319	6.2	25	2	6
Southmont borough	1 021	8	375	1 947	16	743	6.4	47	-	-
Stonycreek township	1 582	6	280	1 954	10	882	5.7	112	-	5
Belmont CDP (part)	472	-	18	1 956	3	130	4.5	36	-	-
Summerhill borough	224	-	125	1940-	3	153	6.2	11	2	-
Summerhill township	1 100	41	445	1 948	-	732	6.1	38	4	4
Beaverdale-Lloydell CDP	556	8	345	1940-	-	369	6.1	24	4	4
Susquehanna township	898	50	414	1 943	14	624	6.2	45	9	11
Tunnelhill borough (part)	160	-	58	1 966	4	79	5.4	51	2	-
Upper Yoder township	2 275	64	420	1 956	-	1 520	6.1	93	3	27
Elim CDP	1 699	36	330	1 953	-	1 029	5.8	50	3	27
Vintondale borough	230	4	178	1940-	-	149	5.9	6	-	-
Washington township	380	14	166	1 949	-	258	6.0	6	6	7
West Carroll township	570	11	316	1940-	-	377	6.1	17	4	6
Westmont borough	2 376	25	851	1 949	-	1 928	6.7	63	-	-
West Taylor township	398	11	159	1 947	3	263	6.0	5	6	5
White township	493	59	67	1 981	14	192	5.1	27	12	14
Wilmore borough	93	2	41	1 946	-	55	6.1	-	-	-
Cameron County	4 592	174	1 337	1 954	349	1 984	5.2	857	1 073	847
Driftwood borough	81	8	48	1940-	3	51	6.1	7	12	12
Emporium borough	1 215	25	566	1 942	62	639	5.6	242	-	20
Gibson township	573	27	142	1 976	74	185	4.9	119	269	225
Grove township	752	10	121	1 961	119	174	4.1	254	415	298
Lumber township	368	34	79	1 962	28	110	4.5	70	190	137
Portage township	145	9	31	1 961	3	81	5.7	5	2	4
Shippin township	1 458	61	350	1 954	60	744	5.5	160	185	151
Carbon County	30 492	1 285	12 166	1 957	381	16 524	5.7	2 040	320	356
Banks township	623	2	396	1940-	2	380	5.8	10	13	8
Tresckow CDP	415	-	245	1940-	-	270	5.9	4	3	-
Beaver Meadows borough	458	3	326	1940-	7	217	5.8	34	7	6
Bowmanstown borough	417	2	187	1 945	9	217	5.6	54	2	2
East Penn township	991	126	196	1 974	4	524	5.6	35	15	9
East Side borough	146	2	58	1 963	5	73	5.5	11	3	-
Franklin township	1 815	171	469	1 971	16	1 065	5.8	113	7	18
Weissport East CDP	845	15	362	1 951	9	518	5.8	44	-	11
Jim Thorpe borough	2 193	38	1 454	1940-	41	1 436	6.0	203	20	15
Kidder township	2 197	83	121	1 982	36	857	4.9	56	79	74
Lansford borough	2 228	-	1 797	1940-	10	1 369	5.9	255	21	68
Lausanne township	114	10	28	1 967	2	57	5.5	6	-	-
Lehigh township	9	9	83	1 956	9	134	5.7	19	9	9
Lehighon borough	2 546	29	1 441	1940-	83	1 321	5.6	434	21	32
Lower Towamensing township	1 287	129	320	1 968	7	513	5.2	27	16	15
Mahoning township	1 698	66	576	1 962	33	925	5.7	93	-	6
Nesquehoning borough	1 580	33	1 018	1940-	20	878	5.7	148	7	7
Packer township	400	33	103	1 972	7	227	5.8	25	12	8
Palmerton borough	2 365	31	1 428	1940-	30	1 141	5.4	183	27	19
Parryville borough	226	13	129	1940-	5	114	5.5	21	-	5
Penn Forest township	4 806	318	60	1 985	21	2 341	5.5	70	34	11
Summit Hill borough	1 470	33	1 078	1940-	7	1 000	6.0	98	-	15
Towamensing township	1 467	140	124	1 982	20	932	5.9	66	21	21
Weatherly borough	1 033	12	617	1940-	5	656	5.9	41	5	5
Weissport borough	196	2	157	1940-	2	85	5.2	38	1	3
Centre County	53 161	4 772	9 248	1 971	4 744	26 407	5.5	9 597	1 333	1 068
Bellefonte borough	2 953	25	1 266	1 947	180	1 377	5.3	710	68	76
Benner township	1 386	90	153	1 977	3	689	5.5	45	7	-
Pleasant Gap CDP (part)	5	-	-	1 955	-	-	5.0	-	-	-
Boggs township	1 165	146	169	1 974	35	612	5.6	74	47	52
Burnside township	322	12	43	1 959	52	99	4.7	84	136	89
Pine Glen CDP	112	9	6	1 956	-	58	5.6	12	15	9
Centre Hall borough	514	18	201	1 951	15	348	6.2	32	-	5
College township	3 213	359	271	1 977	152	1 994	6.2	467	8	11
Boalsburg CDP (part)	-	-	-	-	-	-	-	-	-	-
Houserville CDP	694	10	25	1 979	27	489	6.2	51	-	-
Lemont CDP	920	104	194	1 964	44	623	6.5	97	8	11
Curtin township	290	19	102	1 962	12	156	5.6	45	63	34
Ferguson township	5 699	1 189	361	1 981	374	3 431	6.1	656	36	18
Park Forest Village CDP (part)	1 947	451	34	1 986	214	1 045	5.7	360	9	-

Table 19. Physical Housing Characteristics: 2000—Con.

[Data based on a sample (except Tables 65-68). For information on confidentiality protection, coverage, sampling error, and nonsampling error, see Appendix G. For location of definitions, see "How to Use This Census Report"]

State County County Subdivision Place	Total housing units	Year structure built			Rooms			No bedrooms or 1 bedroom	Lacking complete plumbing facilities	Lacking complete kitchen facilities
		1995 to March 2000	1939 or earlier	Median	1 or 2	6 or more	Median			
Centre County—Con.										
Ferguson township—Con.										
Pine Grove Mills CDP	481	46	109	1 963	16	327	6.5	24	-	-
Ramblewood CDP	386	33	16	1 976	-	315	7.6	-	-	-
Gregg township	927	92	352	1 964	13	582	6.1	56	48	22
Spring Mills CDP	112	4	69	1940-	2	85	7.2	11	2	2
Haines township	669	31	311	1 944	16	406	6.0	54	130	95
Aaronsburg CDP	220	7	118	1940-	3	138	6.1	11	3	3
Woodward CDP	70	-	49	1940-	-	35	5.5	8	4	1
Halfmoon township	802	161	88	1 986	3	648	7.2	19	7	-
Stormstown CDP	527	96	46	1 987	3	440	7.1	12	5	-
Harris township	1 855	183	205	1 974	43	1 472	7.0	94	60	54
Boalsburg CDP (part)	1 402	160	136	1 974	37	1 079	6.8	88	-	-
Howard borough	295	5	144	1 941	2	216	6.3	10	5	4
Howard township	371	21	65	1 970	11	190	5.6	20	9	-
Huston township	547	50	98	1 973	13	308	5.8	42	14	4
Julian CDP	62	3	33	1940-	-	37	6.2	5	-	-
Liberty township	878	129	234	1 970	8	462	5.6	34	30	29
Blanchard CDP	285	15	91	1 966	-	181	6.0	5	-	2
Monument CDP	55	-	38	1940-	-	37	5.8	-	2	-
Marion township	339	49	59	1 981	3	212	6.0	9	1	1
Miles township	693	45	326	1 946	59	397	5.9	100	78	59
Madisonburg CDP	54	-	39	1940-	3	31	5.9	9	-	-
Rebersburg CDP	189	3	103	1940-	-	140	6.5	3	-	-
Milesburg borough	479	27	175	1 955	2	272	5.8	33	2	-
Millheim borough	337	11	176	1940-	6	220	6.0	16	2	6
Patton township	4 974	604	189	1 978	253	2 394	5.4	766	-	-
Park Forest Village CDP (part)	1 556	15	19	1 974	37	1 105	7.3	69	-	-
Penn township	529	45	185	1 962	37	295	5.8	80	58	49
Coburn CDP	53	2	45	1940-	1	42	7.2	1	-	-
Philipsburg borough	1 523	51	652	1 945	77	718	5.3	400	-	6
Port Matilda borough	274	9	125	1 943	11	134	5.5	31	-	-
Potter township	1 467	156	308	1 974	65	808	5.8	136	89	39
Rush township	1 687	155	444	1 960	87	887	5.6	140	197	164
North Philipsburg CDP	270	39	59	1 961	13	125	5.4	18	-	5
Sandy Ridge CDP	132	7	83	1940-	-	90	5.9	-	7	7
Snow Shoe borough	304	21	74	1 963	-	211	6.3	7	-	-
Snow Shoe township	862	57	227	1 966	79	428	5.5	90	108	109
Clarence CDP	255	17	71	1 966	2	157	5.9	5	-	5
South Philipsburg borough	187	12	77	1 949	5	114	5.8	9	-	-
Spring township	2 559	215	429	1 967	31	1 477	5.8	202	-	-
Pleasant Gap CDP (part)	786	-	147	1 956	15	435	5.8	44	-	-
State College borough	12 488	427	1 231	1 969	3 059	3 313	3.7	5 002	53	80
Taylor township	329	40	93	1 971	11	181	5.7	23	12	13
Union township	501	61	111	1 974	16	280	5.8	47	31	30
Unionville borough	132	6	71	1940-	-	83	6.0	2	-	3
Walker township	1 257	213	196	1 975	5	791	6.0	46	22	-
Zion CDP	744	170	59	1 978	5	518	6.3	19	-	-
Worth township	354	38	37	1 976	6	202	5.8	16	12	16
Chester County	163 773	17 867	26 795	1 973	4 678	112 387	6.7	16 443	635	726
Atglen borough	429	74	182	1 956	7	259	6.0	38	2	-
Avondale borough	350	6	180	1940-	21	192	5.8	52	5	-
Birmingham township	1 413	421	88	1 987	-	1 365	9.0+	14	-	-
Cain township	4 540	267	382	1 975	53	2 890	6.1	393	7	7
Thorndale CDP	1 401	62	89	1 975	14	837	6.1	212	-	-
Charlestown township	1 397	516	194	1 981	-	1 203	7.7	16	7	21
Coatesville city	4 416	116	2 226	1940-	260	2 322	5.6	912	54	60
Downingtown borough	3 197	37	937	1 961	164	1 509	5.3	756	7	7
East Bradford township	3 150	570	238	1 985	78	2 647	7.9	178	-	-
East Brandywine township	2 035	143	170	1 977	-	1 681	7.5	28	21	8
East Cain township	1 276	118	21	1 977	51	709	5.9	205	13	-
East Coventry township	1 684	82	236	1 968	22	1 297	6.6	43	-	-
East Fallowfield township	1 860	150	226	1 974	9	1 386	6.9	96	26	18
East Goshen township	7 496	587	199	1 980	315	4 153	5.9	1 043	9	9
East Marlborough township	2 188	383	294	1 982	70	1 816	8.0	125	20	-
East Nantmeal township	587	78	189	1 974	9	474	7.4	37	3	7
East Nottingham township	1 837	520	342	1 981	21	1 381	6.9	31	-	-
East Pikeland township	2 604	324	184	1 981	62	1 975	6.9	102	50	-
Easttown township	3 862	244	533	1 966	97	3 300	7.9	309	-	35
Devon-Berwyn CDP	2 035	56	388	1 958	97	1 540	7.2	290	-	35
East Vincent township	1 960	262	367	1 973	47	1 437	6.7	197	16	16
East Whiteland township	3 460	390	176	1 971	152	2 252	6.4	471	9	27
Elk township	528	78	116	1 982	4	395	6.5	15	-	2
Elverson borough	460	225	76	1 995	2	368	6.2	6	-	-
Franklin township	1 181	200	158	1 979	5	986	7.9	32	-	-
Highland township	459	37	151	1 960	3	352	6.7	19	3	3
Honey Brook borough	500	80	189	1 956	8	323	6.1	52	-	-
Honey Brook township	2 134	244	235	1 981	18	1 176	5.8	188	10	10
Kennett township	2 526	250	285	1 978	116	1 900	7.3	290	15	44
Kennett Square borough	1 967	68	559	1 955	105	986	5.5	324	-	-
London Britain township	979	48	110	1 981	11	871	8.1	15	-	-
Londonderry township	539	73	96	1 976	11	395	6.5	17	-	7
London Grove township	1 698	277	377	1 975	6	1 326	7.2	85	7	16
Lower Oxford township	1 018	203	175	1 978	9	746	6.6	29	19	19
Malvern borough	1 419	133	367	1 969	26	835	5.9	172	-	6
Modena borough	210	12	104	1 940	4	122	5.8	22	3	9
New Garden township	2 831	708	449	1 983	66	2 009	7.3	177	11	11
Toughkenamon CDP	389	37	101	1 960	-	222	5.9	13	-	-
Newlin township	446	49	96	1 973	19	325	6.8	30	5	3
New London township	1 390	323	132	1 987	6	1 232	7.8	12	-	-
North Coventry township	3 114	153	511	1 965	78	1 903	6.1	469	11	11
Kenilworth CDP	707	12	80	1 964	13	382	5.7	124	-	-
South Pottstown CDP	1 067	67	273	1 960	57	410	4.6	329	-	-
Oxford borough	1 825	163	703	1 953	120	831	5.1	454	12	27
Parkesburg borough	1 321	102	570	1 951	44	805	5.9	181	-	-
Penn township	1 093	230	129	1 983	7	692	6.3	32	-	-
Pennsbury township	1 426	162	95	1 978	105	1 009	7.6	298	-	45
Phoenixville borough	6 770	190	2 619	1 954	317	3 350	5.5	1 302	49	93

Table 19. Physical Housing Characteristics: 2000—Con.

[Data based on a sample (except Tables 65-68). For information on confidentiality protection, coverage, sampling error, and nonsampling error, see Appendix G. For location of definitions, see "How to Use This Census Report"]

State County County Subdivision Place	Total housing units	Year structure built			Rooms			No bedrooms or 1 bedroom	Lacking complete plumbing facilities	Lacking complete kitchen facilities
		1995 to March 2000	1939 or earlier	Median	1 or 2	6 or more	Median			
Chester County—Con.										
Pocopson township	889	62	89	1 977	4	716	7.9	54	16	-
Sadsbury township	1 025	48	266	1 960	8	630	6.0	56	3	7
Schuylkill township	2 652	592	296	1 971	32	2 253	7.8	99	9	-
South Coatesville borough	419	10	207	1 940	8	232	5.7	17	4	4
South Coventry township	721	53	178	1 962	10	504	6.4	46	-	2
Spring City borough	1 531	8	862	1940-	139	820	5.7	375	-	7
Thornbury township	1 125	597	65	1 995	26	812	7.4	106	7	-
Tredyffrin township	12 551	583	1 059	1 969	401	8 426	6.9	1 288	20	24
Chesterbrook CDP	2 413	7	15	1 984	46	1 368	5.8	125	-	-
Paoli CDP (part)	1 242	136	266	1 968	71	667	5.8	246	20	7
Upper Oxford township	743	120	183	1 977	9	557	6.8	31	10	-
Upper Uwchlan township	2 167	393	66	1 987	8	1 941	7.9	40	-	-
Uwchlan township	6 030	673	236	1 982	50	4 714	7.5	356	19	5
Lionville-Marchwood CDP	2 680	-	100	1 975	44	1 639	6.3	308	-	-
Valley township	1 974	214	419	1 973	24	1 276	6.0	96	-	-
Wallace township	1 045	185	219	1 980	19	894	7.7	34	5	11
Warwick township	1 033	46	315	1 970	31	726	6.6	68	11	25
West Bradford township	3 464	254	218	1 978	14	2 943	7.5	80	-	6
West Brandywine township	2 617	598	259	1 983	24	1 723	6.4	194	-	9
West Caln township	2 458	408	253	1 978	10	1 732	6.2	50	10	-
West Chester borough	6 541	116	3 336	1940-	718	2 729	4.9	2 020	18	29
West Fallowfield township	858	53	206	1 970	3	576	6.2	20	-	-
West Goshen township	7 703	701	317	1 971	240	5 541	7.2	795	26	26
West Goshen CDP	3 337	77	160	1 967	79	2 084	6.5	469	18	26
West Grove borough	889	49	331	1 958	27	636	6.3	62	5	5
West Marlborough township	386	1	175	1 951	2	242	6.2	31	1	1
West Nantmeal township	745	119	138	1 978	14	522	6.6	58	-	-
West Nottingham township	1 008	157	128	1 979	19	550	5.7	38	11	7
West Pikeland township	1 240	238	97	1 985	7	1 147	8.3	18	7	5
West Sadsbury township	818	58	141	1 976	-	546	6.3	47	6	-
Westtown township	3 765	402	233	1 977	81	3 077	7.6	157	33	25
West Vincent township	1 121	213	230	1 975	-	973	8.1	33	4	-
West Whiteland township	6 748	1 327	142	1 984	191	4 353	6.5	807	-	7
Exton CDP	2 142	607	51	1 990	78	769	5.1	542	-	-
Willistown township	3 932	293	465	1 966	31	3 411	7.4	100	16	-
Paoli CDP (part)	1 256	78	170	1 956	11	982	6.5	47	-	-
Clarion County	19 426	1 176	6 041	1 961	1 073	10 030	5.6	2 281	1 291	1 198
Ashland township	434	19	146	1 963	17	240	5.7	43	6	8
Beaver township	797	26	270	1 961	15	463	5.9	31	36	32
Brady township	25	2	7	1 963	-	14	5.7	-	2	2
Callensburg borough	95	4	60	1940-	-	62	6.1	9	2	2
Clarion borough	2 192	102	639	1 955	348	883	4.8	540	150	153
Clarion township	1 580	238	118	1 974	72	655	5.2	193	71	72
East Brady borough	542	16	246	1 946	40	290	5.6	127	2	-
Elk township	629	40	173	1 967	11	385	6.0	22	22	22
Emlenton borough (part)	1	-	-	1 945	-	1	6.0	-	-	-
Farmington township	1 750	131	329	1 969	149	694	5.0	282	377	320
Foxburg borough	112	2	79	1940-	-	78	6.2	5	3	9
Hawthorn borough	229	4	126	1940-	-	161	6.1	2	2	4
Highland township	363	33	65	1 972	17	155	5.3	43	28	30
Knox borough	566	8	250	1 945	21	332	5.8	76	2	4
Knox township	445	18	154	1 960	20	281	6.1	19	6	3
Licking township	234	16	101	1 951	13	132	5.8	21	37	33
Limestone township	725	56	209	1 972	8	462	6.1	32	21	21
Madison township	632	36	256	1 951	4	342	5.7	38	26	17
Millcreek township	524	27	78	1 972	59	198	4.9	93	118	104
Monroe township	648	82	179	1 968	6	425	6.2	25	26	17
New Bethlehem borough	575	7	331	1940-	57	323	5.8	141	5	5
Paint township	758	64	52	1 974	25	370	5.5	48	19	11
Perry township	539	16	251	1 948	15	312	5.8	24	27	28
Piney township	170	-	64	1 948	2	103	5.8	9	12	7
Porter township	603	25	204	1 957	4	363	5.8	18	20	23
Redbank township	606	19	220	1 953	2	360	5.9	18	9	6
Richland township	291	41	101	1 965	20	136	5.4	31	25	25
Rimersburg borough	472	12	253	1940-	8	235	5.5	57	2	4
St. Petersburg borough	169	-	106	1940-	8	104	6.0	14	3	5
Salem township	349	12	165	1 943	5	246	6.2	14	7	9
Shippensburg borough	224	4	111	1 940	2	141	6.1	18	-	2
Sligo borough	292	4	145	1 940	6	203	6.1	11	2	5
Strattanville borough	245	20	104	1 948	14	110	5.3	35	2	2
Toby township	501	12	200	1 949	29	266	5.6	50	28	24
Washington township	1 109	80	249	1 968	86	505	5.3	192	193	189
Clearfield County	37 855	2 663	14 062	1 956	1 038	22 263	5.8	3 267	1 537	1 346
Beccaria township	879	72	363	1 954	5	481	5.7	47	44	30
Bell township	447	26	147	1 959	12	246	5.7	37	55	51
Bigler township	642	30	383	1940-	4	420	6.0	30	15	14
Bloom township	216	6	101	1 944	5	138	6.0	10	14	13
Boggs township	793	85	216	1 967	2	450	5.7	20	13	9
Bradford township	1 296	96	378	1 970	18	756	5.8	67	24	33
Brady township	824	87	226	1 972	19	489	5.9	43	57	49
Brisbin borough	194	19	75	1 958	-	122	6.0	2	-	-
Burnside borough	117	5	57	1 941	-	76	6.2	7	10	6
Burnside township	528	41	178	1 963	28	313	6.0	61	46	42
Chest township	257	22	65	1 972	10	147	5.8	28	23	19
Chester Hill borough	427	32	111	1 961	8	218	5.5	37	4	4
Clearfield borough	3 326	23	1 744	1940-	131	1 819	5.7	641	17	14
Coalport borough	263	8	181	1940-	14	142	5.8	39	4	7
Cooper township	1 211	107	556	1 947	4	759	5.9	24	17	12
Covington township	425	43	111	1 966	68	198	5.3	77	116	91
Curwensville borough	1 243	52	626	1940-	42	762	5.9	161	7	26
Decatur township	1 323	117	453	1 965	36	684	5.6	80	40	47
DuBois city	3 956	72	2 352	1940-	150	2 412	5.9	637	14	15
Falls Creek borough (part)	18	-	11	1940-	-	11	5.9	5	-	-
Ferguson township	202	18	57	1 972	4	119	6.0	12	21	13
Girard township	524	45	146	1 964	51	247	5.3	86	180	155
Glen Hope borough	60	-	35	1940-	3	55	7.0	3	3	-

Table 19. Physical Housing Characteristics: 2000—Con.

[Data based on a sample (except Tables 65-68). For information on confidentiality protection, coverage, sampling error, and nonsampling error, see Appendix G. For location of definitions, see "How to Use This Census Report"]

State County County Subdivision Place	Total housing units	Year structure built			Rooms			No bedrooms or 1 bedroom	Lacking complete plumbing facilities	Lacking complete kitchen facilities
		1995 to March 2000	1939 or earlier	Median	1 or 2	6 or more	Median			
Clearfield County—Con.										
Goshen township	303	16	107	1 962	19	153	5.5	50	53	45
Graham township	549	62	82	1 974	16	316	5.7	20	42	32
Grampian borough	173	10	115	1940-	-	115	6.0	9	2	3
Greenwood township	212	13	75	1 962	15	121	5.7	23	17	10
Gulich township	611	26	282	1 943	2	348	5.7	17	42	34
Houtzdale borough	432	10	244	1940-	4	256	5.9	35	11	9
Huston township	985	131	219	1 971	59	413	5.2	106	183	139
Irvona borough	253	8	165	1940-	2	191	6.2	6	2	-
Jordan township	259	30	109	1 961	11	155	6.0	28	29	28
Karthus township	365	31	138	1 955	13	182	5.5	28	45	32
Knox township	356	43	96	1 969	9	182	5.5	21	35	29
Lawrence township	3 401	161	883	1 962	64	1 857	5.7	204	133	131
Hyde CDP	692	52	112	1 968	5	293	5.3	14	19	24
Plymptonville CDP	485	5	177	1 947	-	254	5.6	46	-	-
Lumber City borough	43	-	13	1 971	-	32	6.9	-	-	-
Mahaffey borough	162	9	69	1 948	-	107	6.2	2	6	4
Morris township	1 296	153	449	1 961	8	746	5.8	54	17	-
Newburg borough	47	2	19	1 945	-	26	5.7	2	7	7
New Washington borough	39	2	15	1 956	2	19	5.5	2	4	4
Osceola Mills borough	581	10	398	1940-	25	374	6.1	55	5	12
Penn township	573	40	164	1 968	11	306	5.6	30	9	11
Pike township	941	62	251	1 969	5	579	5.9	20	27	25
Pine township	117	18	26	1 957	17	32	4.5	23	46	41
Ramey borough	227	7	128	1940-	2	159	6.1	2	2	2
Sandy township	5 028	695	846	1 978	104	3 494	6.3	251	58	78
Sandy CDP	679	14	319	1 943	-	451	5.9	36	-	-
Treasure Lake CDP	2 144	402	35	1 987	7	1 711	6.7	31	7	15
Troutville borough	87	6	37	1 949	-	63	6.3	-	5	-
Union township	476	37	113	1 970	16	277	5.8	38	19	13
Wallaceton borough	132	9	56	1 945	-	92	6.2	6	4	-
Westover borough	186	6	85	1 943	-	113	5.8	3	5	2
Woodward township	850	60	306	1 958	20	491	5.8	78	5	5
Clinton County										
Allison township	85	2	12	1 958	-	59	6.1	2	2	2
Avis borough	652	21	273	1 954	6	350	5.6	87	-	-
Bald Eagle township	874	60	136	1 973	18	428	5.5	56	87	83
Beech Creek borough	313	5	133	1 951	2	194	5.9	46	-	-
Beech Creek township	655	50	91	1 969	7	358	5.7	67	222	219
Castanea township	533	39	96	1 971	8	247	5.4	42	-	-
Castanea CDP	519	37	87	1 971	8	236	5.3	41	-	-
Chapman township	770	30	232	1 962	59	359	5.8	152	171	124
Colebrook township	85	-	29	1 946	6	50	5.3	14	16	16
Crawford township	365	30	85	1 971	11	178	5.5	22	45	41
Dunnstable township	379	26	60	1 967	4	267	6.6	15	9	9
East Keating township	145	18	19	1 975	17	29	4.3	48	74	74
Flemington borough	603	7	207	1 950	16	351	5.8	48	2	1
Gallagher township	330	69	37	1 979	25	139	5.2	57	63	63
Greene township	645	65	154	1 974	27	361	5.8	43	91	77
Grugan township	150	4	26	1 957	25	43	4.3	46	96	98
Lamar township	967	57	277	1 967	13	632	6.1	39	16	25
Leidy township	766	49	105	1 963	128	151	4.0	297	461	408
Lock Haven city	3 565	142	1 490	1 947	154	1 499	5.0	853	7	8
Logan township	338	16	181	1940-	12	201	6.0	28	46	44
Loganton borough	178	4	75	1 949	2	143	6.6	4	3	3
Mill Hall borough	706	12	259	1 951	21	370	5.6	77	3	6
Noyes township	376	23	149	1 950	49	163	5.1	69	102	102
Pine Creek township	1 379	148	316	1 972	6	796	5.9	60	24	24
Porter township	615	32	164	1 963	5	347	5.8	17	34	33
Renovo borough	720	-	519	1940-	11	480	6.0	64	15	18
South Renovo borough	259	2	189	1940-	-	198	6.0	2	-	5
Wayne township	496	116	73	1 985	-	289	5.8	8	7	9
West Keating township	166	2	24	1 949	47	39	4.1	63	127	125
Woodward township	1 051	40	105	1 970	31	615	5.9	105	41	41
Dunnstown CDP	596	17	29	1 969	3	366	6.0	41	-	-
Columbia County										
Ashland borough (part)	-	-	-	-	-	-	-	-	-	-
Beaver township	442	33	130	1 971	-	194	5.3	26	31	31
Benton borough	436	3	274	1940-	22	228	5.6	48	-	1
Benton township	547	56	196	1 970	3	321	5.9	22	5	9
Berwick borough	4 988	49	2 269	1 943	61	2 440	5.5	753	19	48
Bloomsburg town	4 403	67	2 190	1 940	205	2 168	5.5	777	6	9
Briar Creek borough	284	16	41	1 973	3	97	5.0	11	7	2
Briar Creek township	1 346	82	176	1 972	-	682	5.5	42	6	6
Foundryville CDP	115	8	30	1 972	-	31	5.0	-	-	-
Catawissa borough	762	-	448	1940-	20	450	5.9	133	2	-
Catawissa township	390	25	98	1 971	6	267	6.2	10	11	9
Centralia borough	12	-	10	1940-	-	9	6.3	-	-	1
Cleveland township	477	25	202	1 958	12	294	5.9	25	24	21
Conyngam township	378	4	236	1940-	-	286	6.3	11	4	2
Aristes CDP	117	-	78	1940-	-	80	6.0	4	2	-
Locustdale CDP	34	-	26	1940-	-	26	6.2	1	-	-
Wilburton Number One CDP	116	4	79	1940-	-	91	6.4	2	2	2
Wilburton Number Two CDP	35	-	26	1940-	-	29	6.4	-	-	-
Fishing Creek township	716	48	274	1 965	7	484	6.2	18	16	16
Jonestown CDP	26	3	11	1 944	3	18	7.3	3	3	3
Franklin township	261	12	97	1 967	3	170	6.2	10	6	8
Greenwood township	783	35	287	1 965	-	494	6.1	46	21	16
Eyers Grove CDP	32	-	25	1940-	-	26	6.6	-	-	-
Iola CDP	68	2	33	1 941	-	38	5.7	2	2	-
Rohrsburg CDP	60	3	32	1940-	-	37	5.9	3	3	3
Hemlock township	747	145	164	1 971	-	494	6.2	24	6	4
Buckhorn CDP	59	2	31	1940-	-	48	6.4	2	-	-
Fernville CDP	206	27	64	1 955	-	132	6.0	12	2	2
Jackson township	345	38	127	1 972	4	181	5.6	25	9	9
Waller CDP	40	5	14	1 965	-	21	5.6	-	-	-
Locust township	701	71	247	1 966	12	385	5.8	34	14	12

Table 19. Physical Housing Characteristics: 2000—Con.

[Data based on a sample (except Tables 65-68). For information on confidentiality protection, coverage, sampling error, and nonsampling error, see Appendix G. For location of definitions, see "How to Use This Census Report"]

State County County Subdivision Place	Total housing units	Year structure built			Rooms			No bedrooms or 1 bedroom	Lacking complete plumbing facilities	Lacking complete kitchen facilities
		1995 to March 2000	1939 or earlier	Median	1 or 2	6 or more	Median			
Columbia County—Con.										
Locust township—Con.										
Numidia CDP	114	5	61	1940-	-	76	6.4	7	3	3
Slabtown CDP	67	4	17	1 966	-	28	5.1	5	-	-
Madison township	644	64	166	1 974	15	399	6.0	34	22	8
Jerseytown CDP	49	1	23	1 943	-	27	6.5	1	-	-
Main township	507	38	123	1 974	1	334	6.2	12	3	-
Mainville CDP	37	-	20	1940-	-	13	5.1	4	-	-
Mifflin township	954	57	234	1 967	10	501	5.6	65	29	30
Mifflinville CDP	511	2	138	1 956	-	291	5.8	25	6	7
Millville borough	408	4	221	1940-	7	212	5.6	80	-	-
Montour township	612	12	140	1 963	23	344	5.8	50	9	15
Rupert CDP	75	-	47	1940-	-	55	6.4	2	2	2
Mount Pleasant township	561	38	96	1 976	3	364	6.1	17	8	4
North Centre township	793	73	88	1 977	6	430	5.7	19	5	5
Orange township	534	55	82	1 975	7	338	6.2	19	14	6
Orangeville borough	156	2	100	1940-	2	100	6.2	7	-	1
Pine township	483	55	137	1 973	3	273	5.8	19	19	20
Roaring Creek township	274	11	87	1 971	15	190	6.1	25	27	31
Scott township	2 096	142	454	1 965	18	1 247	6.0	62	11	16
Almedia CDP (part)	344	-	88	1 955	-	201	5.8	7	-	10
Espy CDP	699	29	231	1 958	6	372	5.7	6	5	6
Lightstreet CDP	419	49	66	1 983	12	165	5.1	34	6	-
South Centre township	859	65	145	1 969	-	446	5.6	22	6	3
Almedia CDP (part)	119	-	19	1 966	-	36	4.9	-	-	-
Lime Ridge CDP	437	21	93	1 967	-	232	5.6	13	6	3
Stillwater borough	91	7	37	1 968	3	61	6.2	3	-	-
Sugarloaf township	743	61	197	1 965	48	303	5.1	79	48	30
Jamison City CDP	85	11	29	1 953	11	23	4.9	16	3	14
Crawford County										
Athens township	328	18	112	1 968	18	178	5.7	41	31	26
Beaver township	376	42	135	1 966	7	202	5.7	27	32	33
Bloomfield township	1 473	79	353	1 957	36	542	5.0	109	52	63
Canadohta Lake CDP	882	40	167	1 954	10	198	4.7	56	20	33
Lincolnton CDP	41	2	23	1940-	-	27	6.7	1	-	-
Riceville CDP	33	-	18	1940-	-	21	6.0	2	-	-
Blooming Valley borough	155	4	58	1 953	-	114	6.2	16	3	3
Cambridge township	699	56	175	1 971	14	395	5.8	36	18	10
Cambridge Springs borough	763	2	520	1940-	35	402	5.7	165	4	6
Centerville borough	114	-	50	1 945	-	71	6.0	4	2	2
Cochranon borough	506	11	191	1 946	19	326	5.6	45	7	6
Conneaut township	796	56	203	1 966	13	412	5.6	55	58	53
Pymatuning North CDP (part)	190	9	9	1 969	4	80	5.1	19	12	8
Conneaut Lake borough	368	7	138	1 948	2	166	5.3	45	-	3
Conneautville borough	389	10	218	1940-	-	232	6.0	60	4	4
Cussewago township	648	74	195	1 969	13	390	6.0	34	9	15
East Fairfield township	418	25	87	1 964	2	215	5.6	22	9	8
East Fallowfield township	443	53	137	1 969	8	250	5.8	29	84	77
Atlantic CDP	11	-	-	1 990	-	10	6.8	1	5	5
East Mead township	609	40	158	1 971	18	294	5.4	35	11	17
Fairfield township	573	45	166	1 958	4	278	5.4	38	18	14
Greenwood township	609	62	139	1 969	7	331	5.7	34	15	21
Geneva CDP	53	-	27	1940-	-	24	5.4	2	-	-
Hayfield township	1 249	115	293	1 970	21	703	5.8	76	14	20
Hydetown borough	263	8	105	1 953	4	166	5.9	10	2	4
Linesville borough	501	13	253	1940-	6	276	5.8	86	-	-
Meadville city	5 988	87	2 973	1 940	224	2 925	5.4	1 260	92	102
North Shenango township	1 717	211	114	1 972	46	472	4.6	165	13	14
Pymatuning Central CDP (part)	1 501	188	86	1 971	38	405	4.7	133	13	12
Oil Creek township	845	57	200	1 965	19	450	5.6	62	15	10
Pine township	392	16	63	1 965	22	142	4.8	51	18	20
Pymatuning North CDP (part)	200	10	9	1 968	8	47	4.3	40	10	12
Randolph township	720	42	247	1 964	18	438	5.9	41	26	16
Guys Mills CDP	34	-	23	1940-	-	24	6.0	2	2	-
Richmond township	577	54	212	1 971	16	361	6.1	36	9	4
Rockdale township	576	41	142	1 972	33	303	5.6	66	60	57
Rome township	613	76	113	1 975	12	317	5.6	48	137	111
Sadsbury township	2 184	158	436	1 961	54	1 208	5.8	132	4	18
Conneaut Lakeshore CDP (part)	1 667	118	336	1 960	41	936	5.8	107	2	14
Saegertown borough	373	7	159	1 946	12	214	5.8	35	-	2
South Shenango township	1 715	160	237	1 971	15	667	5.1	70	22	25
Pymatuning Central CDP (part)	1 206	122	101	1 972	8	422	4.9	40	10	12
Pymatuning South CDP (part)	181	21	11	1 967	4	46	4.9	16	8	6
Sparta township	552	35	155	1 972	22	327	6.2	42	125	101
Spartansburg borough	141	3	98	1940-	-	98	6.8	2	-	-
Spring township	644	39	248	1 968	4	368	5.9	22	21	24
Springboro borough	222	10	149	1940-	2	149	6.3	15	3	5
Steuben township	412	21	135	1 965	10	212	5.6	16	15	13
Summerhill township	505	32	177	1 968	8	264	5.6	31	10	8
Summit township	1 328	90	303	1 969	9	657	5.5	54	29	27
Conneaut Lakeshore CDP (part)	625	49	82	1 973	6	259	5.3	22	6	9
Harmansburg CDP	161	4	77	1 943	3	100	5.9	17	3	-
Titusville city	2 742	66	1 582	1940-	153	1 543	5.8	489	15	60
Townville borough	123	-	71	1940-	-	88	6.5	8	-	-
Troy township	560	46	187	1 965	15	309	5.7	36	16	18
Union township	454	68	88	1 974	6	184	5.2	22	8	6
Venango borough	111	2	63	1940-	-	84	6.6	7	3	-
Venango township	404	63	105	1 969	8	207	5.6	37	10	8
Vernon township	2 599	295	378	1 968	36	1 303	5.5	172	34	9
Fredericksburg CDP	557	10	213	1 944	4	305	5.7	44	6	-
Wayne township	661	59	174	1 972	4	383	5.9	35	14	5
West Fallowfield township	335	17	126	1 965	6	163	5.5	18	11	10
Adamsville CDP	62	-	43	1940-	4	46	6.7	7	-	-
Hartstown CDP	122	4	48	1 970	2	45	5.1	11	-	2
West Mead township	2 181	64	534	1 964	15	1 424	6.0	56	14	14
West Shenango township	293	8	66	1 962	5	143	5.4	19	-	-

Table 19. Physical Housing Characteristics: 2000—Con.

[Data based on a sample (except Tables 65-68). For information on confidentiality protection, coverage, sampling error, and nonsampling error, see Appendix G. For location of definitions, see "How to Use This Census Report"]

State County County Subdivision Place	Total housing units	Year structure built			Rooms			No bedrooms or 1 bedroom	Lacking complete plumbing facilities	Lacking complete kitchen facilities
		1995 to March 2000	1939 or earlier	Median	1 or 2	6 or more	Median			
Crawford County—Con.										
West Shenango township—Con.										
Pymatuning South CDP (part)	158	2	31	1 961	3	69	5.2	17	-	-
Woodcock borough	58	-	27	1 945	-	43	6.3	2	-	-
Woodcock township	1 111	130	233	1 971	38	589	5.6	72	20	9
Cumberland County	86 951	7 081	16 488	1 969	2 283	50 481	5.9	8 658	433	637
Camp Hill borough	3 529	40	870	1 951	40	2 479	6.2	241	7	7
Carlisle borough	8 032	225	3 427	1 948	529	3 681	5.3	1 923	54	89
Cooke township	57	15	-	1 990	-	25	5.3	3	-	-
Dickinson township	1 836	208	388	1 976	-	1 268	6.3	-	38	29
East Pennsboro township	7 784	657	1 076	1 970	295	4 237	5.7	1 032	79	64
Enola CDP	2 540	116	602	1 961	96	1 081	5.1	457	65	51
Hampden township	9 990	1 617	200	1 978	287	6 484	6.6	633	10	166
Hopewell township	713	69	129	1 978	2	476	6.2	18	3	2
Lemoyne borough	2 027	65	875	1 944	54	1 025	5.5	384	38	38
Lower Allen township	6 520	274	287	1 965	216	3 549	5.7	844	7	24
Lower Allen CDP	3 125	143	123	1 962	128	1 938	6.0	451	7	24
Lower Frankford township	703	92	76	1 981	5	373	5.6	26	-	-
Lower Mifflin township	622	59	115	1 979	4	283	5.4	13	4	2
Mechanics borough	4 169	61	1 667	1 953	85	2 299	5.8	554	5	5
Middlesex township	2 392	264	209	1 981	37	1 309	5.7	140	15	15
Schlusser CDP (part)	92	9	24	1 952	-	40	5.4	-	-	-
Monroe township	2 165	137	402	1 973	16	1 545	6.5	95	9	9
Mount Holly Springs borough	918	56	418	1 944	31	404	5.2	134	7	14
Newburg borough	145	6	74	1940-	4	103	6.0	6	-	4
New Cumberland borough	3 417	23	1 122	1 949	111	2 055	5.9	433	2	24
Newville borough	620	13	473	1940-	19	333	5.7	85	-	-
North Middleton township	4 213	300	345	1 973	79	2 480	5.8	210	8	-
Schlusser CDP (part)	1 925	214	32	1 976	32	1 173	5.9	80	8	-
North Newton township	785	98	192	1 973	13	528	6.1	36	5	-
Penn township	989	102	261	1 977	4	602	5.9	32	13	6
Shippensburg borough (part)	2 094	266	947	1 946	104	851	5.1	455	10	18
Shippensburg township	934	104	115	1 980	55	276	4.7	112	6	4
Shiremanstown borough	746	25	185	1 958	12	423	5.8	63	-	2
Silver Spring township	4 185	398	336	1 980	33	2 691	6.3	130	8	9
New Kingstown CDP	231	20	63	1 974	-	124	5.7	18	-	-
Southampton township	1 747	353	249	1 978	-	1 020	5.9	59	21	22
South Middleton township	5 310	628	625	1 978	36	3 284	6.0	191	9	19
Boiling Springs CDP	1 054	111	193	1 973	-	820	6.6	8	-	-
South Newton township	491	54	127	1 969	5	294	5.9	19	15	7
Upper Allen township	5 198	582	307	1 977	122	3 554	6.4	380	18	10
Upper Frankford township	728	90	183	1 974	3	388	5.6	33	6	6
Upper Mifflin township	458	44	82	1 976	-	263	5.8	9	6	11
West Pennsboro township	2 015	134	384	1 975	34	1 187	5.9	112	14	7
Plainfield CDP	148	8	67	1 949	-	104	5.9	-	-	-
Wormleysburg borough	1 419	22	342	1 963	48	712	5.5	253	16	24
Dauphin County	111 133	6 942	24 558	1 962	5 203	61 288	5.7	17 428	752	992
Berrysburg borough	147	8	90	1940-	1	103	6.1	8	-	-
Conewago township	1 069	66	112	1 975	-	680	6.2	54	-	-
Dauphin borough	335	21	175	1940-	4	254	6.4	28	-	-
Derry township	9 481	1 286	972	1 974	396	5 214	5.8	1 401	24	111
Hershey CDP	5 876	404	737	1 970	345	3 040	5.6	1 154	14	93
East Hanover township	2 043	185	327	1 978	30	1 442	6.2	72	15	22
Elizabethville borough	617	27	339	1940-	10	324	5.6	95	3	7
Gratz borough	333	17	155	1 950	9	179	5.7	42	3	2
Halifax borough	434	12	242	1940-	12	179	5.1	65	4	6
Halifax township	1 302	57	225	1 971	7	715	5.7	55	21	34
Harrisburg city	24 337	233	9 600	1 945	2 720	11 540	5.3	6 928	381	459
Highspire borough	1 373	38	416	1 954	66	541	5.0	308	13	6
Hummelstown borough	1 953	106	651	1 954	64	916	5.4	304	-	13
Jackson township	679	61	147	1 976	10	392	5.8	24	4	8
Jefferson township	148	16	31	1 969	4	74	5.5	18	4	-
Londonderry township	2 092	163	292	1 971	18	1 125	5.7	126	9	9
Lower Paxton township	19 606	1 754	908	1 975	725	10 914	5.8	2 751	61	38
Colonial Park CDP	6 503	66	267	1 968	416	2 777	5.1	1 342	46	27
Linglestown CDP	2 614	184	274	1 971	15	1 781	6.2	99	-	-
Paxtonia CDP	2 177	102	153	1 974	65	1 345	6.1	224	-	-
Progress CDP (part)	1 041	19	72	1 964	58	403	4.9	251	-	-
Lower Swatara township	3 124	321	157	1 976	37	1 723	5.8	171	17	17
Lykens borough	919	14	644	1940-	19	624	6.0	125	15	40
Lykens township	365	33	163	1 955	2	271	6.4	6	4	2
Middle Paxton township	1 989	93	312	1 971	27	1 420	6.3	80	19	-
Middletown borough	4 387	113	1 118	1 956	255	1 764	5.0	1 006	15	23
Mifflin township	239	6	92	1 963	-	182	6.5	4	-	-
Millersburg borough	1 315	18	642	1 942	45	685	5.6	298	6	15
Paxtang borough	703	3	357	1940-	4	510	6.3	88	3	4
Penbrook borough	1 398	-	643	1 942	46	744	5.6	284	-	-
Pillow borough	140	6	83	1940-	-	86	6.0	-	6	1
Reed township	80	-	27	1 960	-	36	5.3	5	-	-
Royalton borough	418	26	182	1 944	3	212	5.5	60	-	-
Rush township	76	3	21	1 968	4	47	5.9	13	4	4
South Hanover township	1 772	97	249	1 973	6	1 329	6.9	79	6	-
Steelton borough	2 519	37	1 180	1 943	74	1 480	5.9	401	-	12
Susquehanna township	9 570	1 048	982	1 968	259	5 866	6.1	1 205	43	43
Progress CDP (part)	3 546	75	421	1 958	93	2 016	5.8	465	8	8
Swatara township	9 082	717	970	1 967	260	5 149	5.8	996	9	30
Bressler-Enhaut-Oberlin CDP	1 240	65	491	1 951	8	789	5.9	96	9	-
Lawnton CDP	1 637	88	71	1 976	51	922	5.8	139	-	6
Rutherford CDP	1 670	224	72	1 968	27	945	5.8	90	-	8
Upper Paxton township	1 528	85	362	1 968	39	847	5.7	82	17	18
Washington township	787	88	208	1 973	-	531	6.0	13	-	-
Wayne township	433	73	83	1 981	10	280	6.1	25	7	5
West Hanover township	2 584	76	261	1 968	30	1 791	6.4	93	-	-
Skyline View CDP	888	44	65	1 967	9	694	6.9	9	-	-
Wiconisco township	536	6	355	1940-	-	360	6.1	33	10	10
Williams township	509	23	222	1 952	3	315	5.9	25	15	21
Williamstown borough	711	6	563	1940-	4	444	6.0	57	14	32

Table 19. Physical Housing Characteristics: 2000—Con.

[Data based on a sample (except Tables 65-68). For information on confidentiality protection, coverage, sampling error, and nonsampling error, see Appendix G. For location of definitions, see "How to Use This Census Report"]

State County County Subdivision Place	Total housing units	Year structure built			Rooms			No bedrooms or 1 bedroom	Lacking complete plumbing facilities	Lacking complete kitchen facilities
		1995 to March 2000	1939 or earlier	Median	1 or 2	6 or more	Median			
Delaware County	216 978	6 266	52 580	1 954	8 375	142 759	6.1	30 393	1 331	1 936
Aldan borough	1 817	-	551	1 951	13	1 269	6.2	137	-	-
Aston township	5 978	200	461	1 965	51	4 042	6.3	312	19	33
Village Green-Green Ridge CDP	3 217	30	110	1 961	20	2 133	6.3	217	9	9
Bethel township	2 017	565	175	1 987	-	1 826	7.7	16	6	3
Brookhaven borough	3 595	8	102	1 966	95	1 916	5.7	580	12	-
Chadds Ford township	1 338	63	83	1 981	6	959	6.5	59	-	12
Chester city	14 976	475	4 760	1 948	1 042	8 154	5.6	3 060	470	650
Chester township	1 754	9	206	1 963	90	1 075	5.9	149	26	26
Chester Township CDP	1 754	9	206	1 963	90	1 075	5.9	149	26	26
Chester Heights borough	1 135	24	58	1 984	21	577	5.5	119	12	5
Clifton Heights borough	2 883	36	757	1 948	80	1 721	5.8	554	8	10
Collingdale borough	3 404	9	1 186	1 946	53	2 379	6.0	369	15	-
Colwyn borough	954	6	276	1 951	15	609	5.9	140	20	20
Concord township	3 551	1 243	279	1 983	7	2 995	7.9	86	21	8
Darby borough	3 999	4	1 630	1 944	155	2 731	5.9	525	98	106
Darby township	3 868	14	304	1 956	77	2 827	6.0	222	21	29
Darby Township CDP	3 868	14	304	1 956	77	2 827	6.0	222	21	29
East Lansdowne borough	1 012	9	693	1940-	25	679	6.1	154	-	-
Eddystone borough	1 035	-	401	1 944	62	604	5.7	200	14	23
Edgmont township	1 515	199	131	1 985	69	910	6.8	188	-	6
Folcroft borough	2 629	16	314	1 955	13	2 005	6.1	154	12	-
Glenolden borough	3 198	15	950	1 951	157	1 615	5.5	686	31	48
Haverford township	18 378	188	6 061	1 948	365	15 329	6.7	1 259	31	152
Ardmore CDP (part)	2 099	9	1 144	1940-	13	1 824	6.5	80	5	-
Lansdowne borough	5 002	37	2 415	1 941	161	2 906	5.9	1 183	33	67
Lower Chichester township	1 356	-	420	1 950	50	770	5.7	131	3	22
Linwood CDP	1 278	-	394	1 950	50	728	5.7	131	3	15
Marcus Hook borough	1 025	5	604	1940-	59	525	5.5	219	14	18
Marple township	8 797	140	503	1 958	230	6 605	6.7	594	8	42
Broomall CDP	4 337	62	191	1 956	83	3 070	6.4	204	-	-
Media borough	2 966	19	1 089	1 953	366	1 118	4.4	1 039	22	10
Middletown township	5 641	472	612	1 971	402	3 719	6.5	970	6	59
Lima CDP	997	21	59	1 981	250	268	3.6	414	6	5
Millbourne borough	420	-	221	1940-	65	78	3.6	166	6	4
Morton borough	1 209	9	188	1 960	107	527	5.0	260	-	-
Nether Providence township	5 125	164	769	1 957	70	3 745	6.9	270	18	18
Nether Providence Township CDP	5 125	164	769	1 957	70	3 745	6.9	270	18	18
Newtown township	4 690	183	379	1 961	171	3 343	6.8	499	8	-
Nonwood borough	2 363	64	809	1 949	49	1 538	5.9	398	12	6
Parkside borough	918	4	307	1 949	19	604	5.9	99	8	4
Prospect Park borough	2 683	14	1 018	1 947	149	1 422	5.6	525	10	-
Radnor township	10 731	196	2 487	1 958	675	6 606	6.5	1 808	42	258
Radnor Township CDP	10 731	196	2 487	1 958	675	6 606	6.5	1 808	42	258
Ridley township	12 544	151	1 617	1 955	494	8 295	6.0	1 726	53	15
Folsom CDP	3 250	45	402	1 956	101	2 451	6.2	257	18	-
Woodlyn CDP	4 130	8	595	1 955	190	2 568	5.9	722	15	15
Ridley Park borough	3 167	36	992	1 953	119	1 978	6.0	639	20	9
Rose Valley borough	351	-	121	1 955	-	335	9.0+	8	-	-
Rutledge borough	305	-	202	1940-	5	247	7.1	33	2	-
Sharon Hill borough	2 246	9	809	1 947	72	1 545	6.0	270	11	11
Springfield township	8 800	250	1 224	1 954	59	7 781	6.9	194	17	19
Springfield CDP	8 800	250	1 224	1 954	59	7 781	6.9	194	17	19
Swarthmore borough	2 064	6	998	1 942	103	1 293	6.7	256	24	9
Thornbury township	1 387	235	224	1 975	-	1 283	8.0	23	-	-
Tinicum township	1 876	37	617	1 950	19	1 035	5.7	126	-	-
Tinicum Township CDP	1 876	37	617	1 950	19	1 035	5.7	126	-	-
Trainer borough	779	13	239	1 949	18	424	5.7	106	12	9
Upland borough	1 216	-	431	1 951	27	674	5.7	116	37	37
Upper Chichester township	6 705	613	759	1 969	169	3 778	5.8	1 075	7	23
Boothwyn CDP	2 125	23	323	1 965	46	991	5.3	342	-	-
Upper Darby township	34 322	189	11 351	1 946	1 866	20 330	5.8	6 805	115	126
Drexel Hill CDP	12 243	30	3 613	1 947	438	7 866	6.1	1 888	12	12
Upper Providence township	4 299	300	541	1 965	196	3 068	6.9	691	21	25
Upper Providence Township CDP	4 299	300	541	1 965	196	3 068	6.9	691	21	25
Yeadon borough	4 955	37	1 256	1 951	259	2 965	5.8	1 195	6	14
Elk County	18 115	1 109	5 872	1 956	714	9 977	5.7	1 851	1 504	1 330
Benezette township	870	47	305	1 955	43	449	5.6	95	221	165
Fox township	1 569	201	334	1 971	26	797	5.5	125	65	76
Highland township	654	64	172	1 963	56	192	4.8	107	259	191
Horton township	768	61	195	1 965	28	408	5.6	75	46	39
Jay township	1 192	111	450	1 958	42	616	5.6	137	190	158
Johnsonburg borough	1 435	16	763	1940-	34	936	6.0	83	13	30
Jones township	1 175	37	367	1 959	34	621	5.6	104	78	82
Millstone township	407	37	70	1 974	30	110	4.4	79	200	159
Ridgway borough	2 089	8	1 209	1940-	151	1 398	6.2	276	35	53
Ridgway township	1 237	108	229	1 965	54	682	5.7	90	56	70
St. Marys city	6 092	371	1 651	1 957	175	3 569	5.8	602	69	82
Spring Creek township	627	48	127	1 967	41	199	4.5	78	272	225
Erie County	114 322	6 021	33 976	1 957	4 040	62 684	5.7	13 890	793	1 279
Albion borough	695	28	263	1 954	11	384	5.7	105	2	-
Amity township	408	42	114	1 973	-	245	5.9	13	-	5
Concord township	534	41	165	1 965	8	316	5.9	15	14	13
Conneaut township	771	55	226	1 964	17	423	5.7	41	8	13
Corry city	2 868	30	1 395	1 941	80	1 554	5.7	328	-	-
Cranesville borough	218	23	127	1940-	7	140	5.9	7	1	1
Edinboro borough	2 242	120	396	1 970	194	882	4.9	412	29	131
Elgin borough	90	2	44	1 942	2	64	6.9	4	2	4
Elk Creek township	703	60	265	1 963	4	446	6.0	23	5	5
Erie city	44 973	441	19 950	1 944	2 236	22 507	5.5	7 458	401	614
Fairview township	3 711	247	500	1 968	56	2 829	6.9	145	6	31
Avonia CDP	514	12	97	1 964	6	389	6.7	31	-	-
Franklin township	565	41	150	1 975	2	389	6.3	14	7	4
Girard borough	1 271	49	467	1 954	9	786	6.0	122	15	15
Girard township	2 064	212	319	1 975	89	1 002	5.4	228	-	15
Greene township	1 784	116	301	1 965	20	1 098	6.0	106	10	4
Greenfield township	725	97	115	1 975	5	400	5.7	25	11	21

Table 19. **Physical Housing Characteristics: 2000—Con.**

[Data based on a sample (except Tables 65-68). For information on confidentiality protection, coverage, sampling error, and nonsampling error, see Appendix G. For location of definitions, see "How to Use This Census Report"]

State County County Subdivision Place	Total housing units	Year structure built			Rooms			No bedrooms or 1 bedroom	Lacking complete plumbing facilities	Lacking complete kitchen facilities
		1995 to March 2000	1939 or earlier	Median	1 or 2	6 or more	Median			
Erie County—Con.										
Harborcreek township	5 645	299	729	1 966	266	3 603	6.1	586	49	68
Northwest Harborcreek CDP	3 293	199	230	1 970	218	2 082	6.1	357	36	53
Lake City borough	1 074	126	316	1 962	4	618	5.8	32	11	16
Lawrence Park township	1 626	9	712	1 945	12	1 206	6.2	55	15	6
Lawrence Park CDP	1 626	9	712	1 945	12	1 206	6.2	55	15	6
LeBoeuf township	636	70	212	1 971	16	376	6.0	45	19	19
McKean borough	158	6	71	1 951	4	100	6.1	6	3	2
McKean township	1 717	130	254	1 976	7	989	5.8	57	7	-
Millcreek township	22 367	2 265	1 567	1 972	670	12 232	5.8	2 590	52	150
Mill Village borough	156	12	88	1940-	-	88	6.0	5	-	-
North East borough	1 795	-	1 007	1940-	67	1 010	5.8	317	6	6
North East township	2 665	196	562	1 971	25	1 595	5.9	103	3	17
Platea borough	193	26	61	1 975	3	99	5.9	7	2	-
Springfield township	1 462	179	511	1 963	52	745	5.5	191	6	15
Summit township	2 212	346	176	1 976	24	1 380	6.0	79	20	20
Union township	631	37	228	1 958	2	408	6.1	20	6	6
Union City borough	1 422	18	854	1940-	37	705	5.5	273	4	13
Venango township	827	91	157	1 975	20	505	6.1	31	13	13
Washington township	1 724	237	322	1 977	28	1 156	6.5	97	45	30
Waterford borough	590	33	269	1 951	7	334	5.8	48	3	5
Waterford township	1 447	269	295	1 978	33	815	5.8	72	10	-
Wattsburg borough	160	6	94	1940-	-	72	5.3	25	-	-
Wayne township	681	44	156	1 968	6	422	6.1	15	2	6
Wesleyville borough	1 512	18	538	1 950	17	761	5.5	190	6	11
Fayette County	66 490	3 516	24 658	1 952	1 421	33 153	5.5	6 824	1 039	1 107
Belle Vernon borough	720	54	354	1 941	72	272	4.8	209	45	-
Brownsville borough	1 579	77	895	1940-	60	731	5.3	345	30	46
Brownsville township	356	3	178	1 940	6	206	5.7	33	8	8
Bullskin township	3 200	299	562	1 974	16	1 489	5.4	104	9	20
Connellsville city	4 425	36	2 182	1 941	112	2 067	5.3	939	100	128
Connellsville township	1 113	77	336	1 955	-	592	5.6	48	-	16
Dawson borough	206	-	148	1940-	-	126	5.9	14	-	2
Dunbar borough	591	16	262	1 945	44	289	5.5	85	9	24
Dunbar township	3 126	203	1 153	1 957	47	1 753	5.8	186	66	51
Everson borough	386	3	282	1940-	8	204	5.6	38	-	3
Fairchance borough	913	44	339	1 954	8	443	5.4	111	7	38
Fayette City borough	316	-	209	1940-	-	152	5.4	23	7	5
Franklin township	1 072	47	456	1 953	2	609	5.8	26	8	14
Georges township	2 866	181	919	1 958	6	1 312	5.4	147	35	29
German township	2 333	109	1 194	1940-	-	1 324	5.8	101	21	21
Henry Clay township	1 305	198	134	1 973	108	507	5.0	290	90	88
Jefferson township	898	49	290	1 959	-	546	6.0	21	14	13
Grindstone-Rowes Run CDP (part)	142	-	93	1940-	-	83	6.5	-	-	-
Lower Tyrone township	472	48	98	1 973	10	210	5.3	32	9	7
Luzerne township	2 049	87	889	1 944	11	1 202	5.8	111	38	33
Hiller CDP	540	-	197	1 945	8	310	5.8	70	-	-
Markleysburg borough	105	-	42	1 945	-	57	5.7	2	-	-
Masontown borough	1 648	7	592	1 950	21	892	5.7	147	-	3
Menallen township	1 964	159	769	1 949	34	980	5.5	121	9	9
New Salem-Buffering CDP	376	6	204	1940-	8	211	5.9	36	-	-
Newell borough	234	15	157	1940-	1	110	5.4	5	3	3
Nicholson township	778	61	287	1 952	2	422	5.7	32	5	2
North Union township	6 234	406	1 796	1 956	85	2 625	5.2	459	75	53
East Uniontown CDP (part)	1 108	28	301	1 952	42	415	5.0	107	10	-
Hopwood CDP (part)	303	-	80	1 952	-	170	5.7	16	7	16
Oliver CDP	1 414	46	416	1 955	24	508	4.9	151	6	-
Ohiopyle borough	38	7	20	1940-	-	22	5.7	-	-	-
Perry township	1 245	55	543	1 949	-	574	5.4	71	16	4
Perryopolis borough	831	39	269	1 955	7	408	5.5	49	3	6
Point Marion borough	674	14	434	1940-	22	341	5.5	98	10	10
Redstone township	2 914	56	1 496	1940-	36	1 380	5.4	176	63	37
Grindstone-Rowes Run CDP (part)	365	6	300	1940-	-	162	5.2	20	19	-
Republic CDP	698	-	357	1940-	18	253	5.0	62	13	13
Sallick township	1 744	127	315	1 970	23	958	5.7	109	18	15
Seven Springs borough (part)	1	-	1	1940-	-	-	5.0	-	-	-
Smithfield borough	388	7	170	1 944	-	208	5.6	24	2	2
South Connellsville borough	943	38	382	1 952	9	513	5.7	54	4	12
South Union township	4 765	443	1 148	1 959	153	2 917	6.0	441	38	54
East Uniontown CDP (part)	138	5	49	1 960	-	59	5.1	11	5	5
Hopwood CDP (part)	625	35	88	1 960	23	358	5.7	88	-	4
Leith-Hatfield CDP	1 178	135	129	1 967	-	900	6.9	29	-	-
Springfield township	1 283	114	197	1 973	11	552	5.3	85	31	29
Springhill township	1 277	121	416	1 961	15	616	5.4	74	36	28
Stewart township	345	33	56	1 972	5	176	5.5	26	12	14
Uniontown city	6 301	65	3 145	1 940	370	2 793	5.1	1 598	97	151
Upper Tyrone township	901	44	355	1 954	5	487	5.6	33	7	10
Vanderbilt borough	252	7	178	1940-	3	156	5.9	19	4	2
Washington township	1 949	7	665	1 948	3	1 062	5.7	112	8	29
Lynnwood-Pricedale CDP (part)	430	-	72	1 950	-	209	5.4	12	-	-
Wharton township	1 750	160	345	1 970	106	870	5.5	226	109	88
Forest County	8 701	454	1 818	1 958	361	3 488	5.1	1 210	1 992	1 407
Barnett township	778	70	139	1 966	31	267	4.9	116	102	82
Green township	1 147	102	97	1 960	57	505	5.2	102	406	343
Harmony township	901	9	395	1 951	37	368	5.2	90	43	47
Hickory township	1 016	16	281	1 956	24	451	5.3	87	400	258
Howe township	670	17	150	1 954	17	255	5.1	56	118	91
Jenks township	1 632	170	345	1 962	59	762	5.3	235	307	215
Kingsley township	1 325	19	105	1 958	114	334	4.3	334	481	285
Tionesta borough	333	5	170	1940-	18	181	5.9	84	3	1
Tionesta township	899	46	136	1 961	4	365	5.2	106	132	85
Franklin County	53 803	4 960	13 454	1 967	913	31 691	5.9	4 439	631	459
Antrim township	4 598	595	695	1 976	19	2 986	6.0	110	32	22
Chambersburg borough	8 305	427	3 478	1 948	411	4 000	5.4	1 713	25	53
Fannett township	1 045	81	280	1 969	21	531	5.5	90	152	90
Greencastle borough	1 748	105	644	1 956	50	929	5.7	237	26	17

Table 19. Physical Housing Characteristics: 2000—Con.

[Data based on a sample (except Tables 65-68). For information on confidentiality protection, coverage, sampling error, and nonsampling error, see Appendix G. For location of definitions, see "How to Use This Census Report"]

State County County Subdivision Place	Total housing units	Year structure built			Rooms			No bedrooms or 1 bedroom	Lacking complete plumbing facilities	Lacking complete kitchen facilities
		1995 to March 2000	1939 or earlier	Median	1 or 2	6 or more	Median			
Franklin County—Con.										
Greene township	5 309	909	710	1 977	52	3 301	6.0	195	48	38
Fayetteville CDP (part)	380	14	117	1 958	5	276	6.4	10	-	8
Guilford CDP (part)	55	-	-	1 972	-	55	7.3	-	-	-
Guilford township	5 130	601	653	1 973	58	3 380	6.2	197	59	17
Fayetteville CDP (part)	767	44	70	1 963	-	423	5.7	22	-	-
Guilford CDP (part)	698	33	-	1 969	-	545	6.8	-	-	-
Hamilton township	3 612	394	319	1 977	9	2 063	5.8	81	14	9
Letterkenny township	829	82	153	1 972	2	514	6.0	46	3	8
Lurgan township	749	45	196	1 969	2	480	6.2	18	10	5
Mercersburg borough	770	9	455	1940-	24	448	5.8	130	13	23
Metal township	782	50	188	1 969	3	455	5.8	47	29	12
Mont Alto borough	579	44	113	1 962	6	305	5.6	41	4	7
Montgomery township	1 846	168	415	1 974	-	1 299	6.1	10	38	17
Orrstown borough	79	-	66	1940-	-	62	6.6	8	2	-
Peters township	1 718	113	576	1 961	48	1 180	6.1	91	46	32
Quincy township	1 914	209	475	1 968	-	1 109	5.8	54	18	19
St. Thomas township	2 292	265	343	1 972	-	1 274	5.7	81	34	34
Shippensburg borough (part)	486	-	163	1 953	-	304	6.0	25	-	-
Southampton township	2 388	239	414	1 974	20	1 404	5.9	139	31	31
Warren township	151	17	69	1 958	2	90	6.0	4	2	-
Washington township	4 821	432	895	1 970	22	3 254	6.2	214	9	9
Rouzerville CDP	402	32	131	1 949	-	217	5.6	9	-	-
Wayne Heights CDP	803	91	67	1 968	-	611	6.2	18	-	-
Waynesboro borough	4 652	175	2 154	1 943	164	2 323	5.5	908	36	16
Fulton County	6 790	458	1 686	1 970	170	3 573	5.6	464	269	256
Ayr township	911	39	198	1 972	14	467	5.6	50	13	13
Belfast township	599	47	151	1 968	15	338	5.8	25	27	16
Bethel township	644	61	127	1 972	24	318	5.5	39	12	13
Brush Creek township	394	27	103	1 973	16	202	5.6	30	28	26
Dublin township	592	21	144	1 970	5	326	5.7	38	29	35
Licking Creek township	724	57	165	1 972	19	378	5.6	71	33	31
McConnellsburg borough	552	23	202	1 950	13	239	5.2	80	3	5
Taylor township	568	35	176	1 966	6	345	5.9	22	34	23
Thompson township	441	38	124	1 969	7	247	5.8	28	14	10
Todd township	734	74	99	1 973	36	374	5.5	50	51	51
Union township	327	23	97	1 972	9	167	5.6	19	11	17
Valley-Hi borough	29	-	3	1 972	-	6	4.9	2	-	-
Wells township	275	13	97	1 959	6	166	5.8	10	14	16
Greene County	16 678	888	5 878	1 954	409	8 269	5.5	1 699	455	395
Aleppo township	280	9	141	1940-	8	141	5.5	25	15	12
Carmichaels borough	250	3	149	1940-	5	149	6.0	21	-	-
Center township	566	38	242	1 958	7	318	5.8	34	13	13
Clarksville borough	89	14	59	1940-	-	44	5.5	12	2	-
Cumberland township	2 898	112	841	1 953	51	1 353	5.4	316	60	50
Fairdale CDP	942	42	107	1 959	42	443	5.3	211	12	12
Nemacolin CDP	422	-	296	1940-	-	159	5.3	3	-	8
Dunkard township	1 073	75	461	1 950	18	466	5.3	62	6	1
Franklin township	2 292	181	397	1 972	65	1 090	5.4	298	34	28
Morrisville CDP	680	56	101	1 964	25	229	4.9	142	-	-
Freeport township	142	10	53	1 965	3	73	5.6	12	6	6
Gilmore township	153	8	59	1 964	2	79	5.6	6	17	14
Gray township	112	2	58	1940-	22	54	5.3	33	9	6
Greene township	189	15	47	1 971	-	111	5.8	2	5	5
Greensboro borough	142	2	84	1940-	2	82	5.8	14	3	5
Jackson township	230	3	105	1 948	3	136	5.9	13	27	18
Jefferson borough	148	12	69	1 944	1	95	6.2	6	1	1
Jefferson township	1 086	72	301	1 956	18	580	5.6	64	4	16
Monongahela township	724	44	246	1 954	8	349	5.4	41	18	18
Morgan township	1 118	49	442	1 946	21	539	5.4	46	23	28
Morris township	379	33	126	1 970	7	207	5.7	23	21	28
Perry township	771	48	234	1 959	11	436	5.7	51	24	21
Rices Landing borough	190	-	115	1940-	-	129	6.0	5	2	2
Richhill township	511	14	236	1 960	37	243	5.4	57	48	40
Springhill township	224	15	97	1 949	8	115	5.6	20	23	13
Washington township	431	33	129	1 970	7	246	5.8	21	14	12
Wayne township	536	46	196	1 962	10	290	5.7	45	15	14
Waynesburg borough	1 811	7	912	1940-	89	775	5.1	451	42	30
Whiteley township	333	43	79	1 974	6	169	5.5	21	23	14
Huntingdon County	21 058	1 496	6 906	1 963	686	11 169	5.6	2 189	1 183	1 042
Alexandria borough	153	2	129	1940-	-	92	6.0	20	4	2
Barree township	251	22	74	1 973	18	116	5.3	39	29	18
Birmingham borough	45	-	35	1940-	-	19	5.2	6	4	4
Brady township	450	30	71	1 972	15	228	5.5	39	36	38
Broad Top City borough	173	17	48	1 974	-	97	5.7	11	2	2
Carbon township	208	23	69	1 971	8	100	5.5	12	8	9
Cass township	625	70	97	1 977	21	308	5.5	55	61	45
Cassville borough	66	-	44	1940-	-	47	6.6	4	-	-
Clay township	493	48	119	1 974	33	223	5.3	55	44	48
Coalmont borough	58	-	26	1 943	-	46	6.3	-	1	2
Cromwell township	873	94	163	1 975	24	363	5.3	67	108	109
Dublin township	601	50	171	1 970	17	335	5.7	31	26	21
Dudley borough	88	-	42	1 945	-	63	6.2	2	8	8
Franklin township	235	7	132	1940-	18	147	5.9	26	16	16
Henderson township	563	46	111	1 970	31	229	5.1	63	49	52
Hopewell township	383	25	63	1 975	24	194	5.5	57	8	15
Huntingdon borough	2 817	74	1 607	1940-	61	1 602	5.8	516	15	15
Jackson township	675	56	213	1 965	59	288	5.1	138	228	156
Juniata township	323	33	23	1 980	4	135	5.2	43	6	6
Lincoln township	247	31	62	1 974	7	132	5.6	18	19	16
Logan township	321	28	98	1 972	16	175	5.7	51	30	23
Mapleton borough	198	-	140	1940-	-	124	6.0	5	-	-
Marklesburg borough	120	20	54	1 958	-	85	6.4	7	-	-
Mill Creek borough	128	2	67	1940-	-	58	5.3	21	2	2
Miller township	235	14	38	1 974	15	116	5.5	27	22	16
Morris township	158	20	45	1 965	5	78	5.5	11	5	5

Table 19. Physical Housing Characteristics: 2000—Con.

[Data based on a sample (except Tables 65-68). For information on confidentiality protection, coverage, sampling error, and nonsampling error, see Appendix G. For location of definitions, see "How to Use This Census Report"]

State County County Subdivision Place	Total housing units	Year structure built			Rooms			No bedrooms or 1 bedroom	Lacking complete plumbing facilities	Lacking complete kitchen facilities
		1995 to March 2000	1939 or earlier	Median	1 or 2	6 or more	Median			
Huntingdon County—Con.										
Mount Union borough	1 277	37	529	1 947	60	645	5.5	189	9	14
Oneida township	511	13	101	1 968	10	313	5.9	28	27	22
Orbisonia borough	224	21	124	1940-	8	126	5.8	48	-	3
Penn township	702	73	78	1 977	34	391	5.7	54	39	28
Petersburg borough	187	4	144	1940-	4	111	6.0	12	4	2
Porter township	877	87	229	1 971	17	477	5.7	60	43	44
Rockhill Furnace borough	179	4	73	1 945	2	99	5.7	12	3	3
Saltillo borough	149	2	75	1940-	-	94	6.0	9	-	-
Shade Gap borough	43	1	29	1940-	2	32	6.6	2	1	-
Shirley township	1 273	136	277	1 972	17	599	5.4	50	48	46
Shirleysburg borough	63	4	38	1940-	-	40	6.0	3	-	-
Smithfield township	637	47	206	1 951	9	336	5.6	87	14	10
Springfield township	415	40	87	1 978	36	182	5.3	63	34	32
Spruce Creek township	147	6	57	1 955	6	88	6.1	11	11	11
Tell township	349	23	132	1 964	8	190	5.7	21	20	16
Three Springs borough	219	7	81	1 955	6	120	5.7	37	2	2
Todd township	583	61	82	1 978	26	302	5.6	42	54	46
Union township	641	50	190	1 965	15	339	5.6	30	73	59
Walker township	763	91	157	1 969	8	496	6.1	20	10	8
Warriors Mark township	662	57	219	1 966	10	434	6.2	20	4	10
West township	290	13	98	1 960	27	155	5.6	47	50	50
Wood township	380	7	159	1 958	5	200	5.6	20	6	8
Indiana County	37 250	2 213	10 792	1 964	1 323	19 860	5.6	3 920	839	879
Armagh borough	62	-	23	1 950	-	31	5.5	1	1	9
Armstrong township	1 233	112	124	1 978	14	633	5.6	28	11	10
Jacksonville CDP (part)	15	-	3	1 976	-	11	9.0+	-	-	-
Banks township	457	33	140	1 969	24	241	5.6	33	34	30
Black Lick township	540	33	110	1 972	9	340	6.0	33	2	4
Jacksonville CDP (part)	47	-	25	1940-	-	28	5.8	4	-	-
Blairsville borough	1 830	37	866	1 943	55	967	5.6	310	8	39
Brush Valley township	801	64	156	1 972	2	427	5.6	49	42	20
Buffington township	517	69	66	1 975	6	288	5.7	19	3	1
Burrell township	1 632	99	406	1 964	7	832	5.5	135	16	11
Black Lick CDP	595	30	166	1 963	3	259	5.3	52	9	5
Canoe township	688	23	363	1940-	16	355	5.6	30	37	30
Rossiter CDP	282	3	202	1940-	4	109	5.2	9	16	16
Center township	2 132	84	888	1 949	51	1 293	5.8	122	9	7
Lucerne Mines CDP	435	-	295	1940-	27	328	6.2	36	-	-
Cherryhill township	1 100	79	253	1 975	4	631	5.8	48	28	31
Cherry Tree borough	159	2	77	1 941	2	99	6.0	6	-	-
Clymer borough	733	16	475	1940-	15	445	5.8	119	18	18
Conemaugh township	1 023	88	352	1 961	8	564	5.7	46	9	14
Creekside borough	150	-	112	1940-	4	86	5.9	17	-	-
East Mahoning township	470	34	146	1 972	10	278	5.9	32	41	31
East Wheatfield township	1 112	48	194	1 968	17	513	5.4	48	5	6
Ernest borough	221	-	181	1940-	-	138	5.8	2	2	4
Glen Campbell borough	126	5	83	1940-	1	95	6.5	5	2	2
Grant township	359	31	142	1 956	2	204	5.9	20	33	31
Green township	1 577	101	558	1 958	18	932	5.8	55	32	38
Commodore CDP	157	-	117	1940-	-	96	5.8	-	-	-
Dicksonville CDP (part)	178	5	89	1 940	-	119	6.1	-	-	5
Homer City borough	869	29	353	1 946	11	479	5.7	95	7	3
Indiana borough	5 096	121	1 846	1 952	581	2 251	5.1	1 113	-	47
Marion Center borough	194	2	96	1 940	3	110	5.9	23	2	4
Montgomery township	687	43	214	1 966	8	380	5.7	36	21	19
North Mahoning township	522	57	156	1 972	8	312	5.9	46	71	67
Pine township	894	81	358	1 955	14	489	5.7	44	22	20
Heilwood CDP	325	20	224	1940-	-	181	5.8	7	3	6
Plumville borough	135	5	83	1940-	4	90	6.1	10	9	11
Rayne township	1 318	59	263	1 973	16	835	6.0	65	30	14
Dicksonville CDP (part)	6	-	2	1 973	-	2	5.3	-	-	-
Saltsburg borough	445	14	257	1940-	19	222	5.5	67	-	-
Shelocla borough	54	2	17	1 954	-	24	5.4	6	-	-
Smicksburg borough	29	-	24	1940-	-	18	5.8	3	-	-
South Mahoning township	687	65	145	1 974	14	404	5.9	53	92	73
Washington township	717	46	177	1 972	6	423	5.8	17	24	15
West Mahoning township	356	20	95	1 970	6	226	6.1	29	143	142
West Wheatfield township	967	108	209	1 971	4	468	5.5	34	21	10
White township	6 553	579	444	1 975	365	3 283	5.5	1 082	55	106
Chevy Chase Heights CDP	789	62	78	1 975	48	335	5.1	100	31	24
Young township	805	24	340	1 949	7	454	5.8	39	9	12
Jacksonville CDP (part)	273	4	144	1940-	-	142	5.6	15	-	-
Jefferson County	22 104	1 084	8 210	1 954	699	12 722	5.8	2 372	1 338	1 221
Barnett township	426	26	37	1 969	14	114	4.3	60	143	140
Beaver township	233	18	96	1 948	6	156	6.0	15	7	10
Bell township	874	40	211	1 964	-	596	6.2	22	11	11
Big Run borough	307	4	176	1940-	2	214	6.3	16	6	6
Brockway borough	994	16	480	1 942	24	676	6.0	129	4	9
Brookville borough	1 976	80	863	1 946	89	1 173	5.9	273	14	18
Clover township	224	13	85	1 957	3	141	6.0	15	6	7
Corsica borough	153	5	86	1940-	6	92	5.9	10	-	-
Eldred township	873	70	188	1 964	54	437	5.5	114	130	115
Falls Creek borough (part)	419	1	220	1940-	14	276	6.0	37	7	7
Gaskill township	325	35	86	1 971	5	183	5.8	27	11	20
Heath township	607	36	43	1 972	104	122	3.9	186	351	284
Henderson township	606	46	217	1 952	18	380	6.0	27	86	74
Knox township	501	50	184	1 959	17	291	5.8	42	22	22
McCalmont township	462	39	184	1 956	8	268	5.8	30	27	25
Oliver township	518	39	171	1 965	10	328	6.0	32	17	11
Perry township	557	43	201	1 967	5	336	6.0	36	8	14
Pine Creek township	477	22	157	1 957	3	318	6.0	34	10	9
Polk township	450	38	50	1 971	50	117	4.3	102	98	71
Porter township	133	3	55	1 949	4	75	5.7	12	6	6
Punxsutawney borough	3 042	33	1 577	1940-	98	1 678	5.7	556	28	28
Reynoldsville borough	1 233	19	707	1940-	12	725	5.9	160	8	15
Ringgold township	336	18	141	1 948	2	199	5.8	11	6	6

Table 19. Physical Housing Characteristics: 2000—Con.

[Data based on a sample (except Tables 65-68). For information on confidentiality protection, coverage, sampling error, and nonsampling error, see Appendix G. For location of definitions, see "How to Use This Census Report"]

State County County Subdivision Place	Total housing units	Year structure built			Rooms			No bedrooms or 1 bedroom	Lacking complete plumbing facilities	Lacking complete kitchen facilities
		1995 to March 2000	1939 or earlier	Median	1 or 2	6 or more	Median			
Jefferson County—Con.										
Rose township	529	19	189	1 958	10	322	5.9	31	14	14
Snyder township	1 054	63	187	1 967	20	698	6.1	76	69	57
Summerville borough	233	-	164	1940-	1	169	6.1	14	1	3
Sykesville borough	604	4	309	1940-	21	303	5.5	75	5	5
Timblin borough	71	-	50	1940-	-	57	6.2	2	2	2
Union township	405	62	84	1 972	29	197	5.4	52	31	27
Warsaw township	746	72	183	1 968	26	364	5.4	66	102	88
Washington township	831	43	245	1 966	13	527	6.0	31	32	37
Winslow township	1 114	74	363	1 967	24	680	5.9	59	60	61
Worthville borough	35	-	22	1940-	-	28	6.7	1	-	-
Young township	756	53	199	1 967	7	482	6.1	19	16	19
Juniata County	10 031	905	2 879	1 968	289	5 707	5.8	747	570	488
Beale township	334	42	132	1 965	5	198	5.9	18	32	30
Delaware township	648	81	190	1 971	6	349	5.7	27	29	11
Fayette township	1 383	89	320	1 969	41	835	5.9	101	63	77
McAlisterville CDP	333	35	93	1 961	10	171	5.5	61	-	-
Fermanagh township	1 091	193	181	1 974	12	681	6.0	42	38	28
Greenwood township	10	227	14	1 967	10	127	5.8	18	12	10
Lack township	567	36	138	1 971	39	253	5.2	75	157	117
East Rutherford CDP (part)	10	-	4	1 945	-	10	6.3	-	-	-
Mifflin borough	258	8	166	1940-	4	152	5.9	18	-	-
Mifflintown borough	391	2	249	1940-	15	216	5.7	75	2	2
Milford township	757	71	185	1 972	37	410	5.7	78	31	19
Monroe township	765	74	242	1 966	5	470	6.0	26	13	15
Richfield CDP	180	14	86	1 942	-	125	6.5	9	-	2
Port Royal borough	434	9	176	1 950	14	253	5.8	52	6	6
Spruce Hill township	327	40	104	1 973	13	190	5.8	20	27	32
Susquehanna township	440	55	68	1 978	12	269	6.0	19	22	13
Thompsontown borough	365	14	110	1 965	23	146	5.1	70	2	-
Turbett township	397	40	97	1 967	21	199	5.5	28	39	39
Tuscarora township	650	46	179	1 970	27	313	5.4	63	89	71
East Rutherford CDP (part)	77	2	41	1940-	7	45	6.0	19	6	6
Walker township	997	91	281	1 965	5	646	6.0	17	8	18
Mexico CDP	125	12	46	1 947	-	84	6.1	-	-	-
Lackawanna County	95 362	3 191	46 091	1 942	2 013	57 833	5.9	11 766	438	703
Abington township	626	45	168	1 965	-	559	8.0	1	2	-
Archbald borough	2 594	134	1 097	1 954	24	1 863	6.4	180	7	-
Benton township	1 035	66	287	1 963	14	628	5.9	49	19	11
Blakely borough	3 010	68	1 412	1 943	131	2 010	6.1	343	-	15
Carbondale city	4 524	55	2 917	1940-	99	2 695	5.9	655	12	-
Carbondale township	427	30	162	1 958	5	302	6.3	13	-	4
Clarks Green borough	626	8	182	1 956	3	534	7.4	20	3	6
Clarks Summit borough	2 260	77	597	1 963	63	1 545	6.4	257	-	-
Clifton township	1 044	67	40	1 983	10	577	5.7	26	11	9
Covington township	838	49	181	1 968	8	546	6.1	35	5	14
Dalton borough	519	15	284	1940-	5	401	6.9	31	-	4
Dickson City borough	2 913	49	1 554	1940-	28	1 667	5.8	322	5	-
Dunmore borough	6 528	121	3 771	1940-	63	4 112	6.0	856	46	169
Elmhurst township	282	26	106	1 952	3	217	7.0	11	-	-
Fell township	1 035	42	561	1940-	-	649	5.9	57	7	13
Glenburn township	503	23	120	1 967	5	343	6.7	17	13	5
Glenburn CDP	503	23	120	1 967	5	343	6.7	17	13	5
Greenfield township	983	119	239	1 971	7	624	6.0	41	7	2
Jefferson township	1 529	48	281	1 971	27	1 004	6.2	61	28	28
Mount Cobb CDP (part)	911	41	128	1 972	12	670	6.6	30	14	14
Jermyn borough	1 012	26	551	1940-	41	597	6.0	117	-	4
Jessup borough	2 073	42	1 078	1940-	10	1 315	5.9	117	-	-
La Plume township	275	11	73	1 973	-	126	5.3	18	1	1
Madison township	987	155	118	1 980	8	626	6.0	42	-	-
Mount Cobb CDP (part)	12	-	-	1 959	-	7	6.6	-	-	-
Mayfield borough	801	19	496	1940-	4	500	6.0	63	-	-
Moosic borough	2 206	106	701	1 963	8	1 360	6.0	157	-	7
Moscow borough	714	78	187	1 959	22	519	6.5	47	2	2
Newton township	958	106	156	1 973	5	718	6.4	44	-	-
North Abington township	274	13	69	1 966	2	250	7.4	2	-	-
Old Forge borough	3 981	152	1 802	1 946	70	2 283	5.8	421	9	7
Olyphant borough	2 381	128	1 256	1940-	129	1 374	5.8	474	-	9
Ransom township	582	31	160	1 972	-	380	6.1	12	2	2
Roaring Brook township	648	21	46	1 969	-	540	6.9	7	7	3
Scott township	2 123	109	358	1 967	7	1 519	6.2	99	9	9
Scranton city	35 336	358	22 226	1940-	1 020	19 208	5.7	6 366	193	295
South Abington township	3 077	465	237	1 977	38	2 244	6.8	251	7	11
Spring Brook township	983	120	129	1 973	32	683	6.3	77	26	20
Taylor borough	2 872	112	1 201	1 952	107	1 612	5.7	303	8	33
Thornhurst township	564	49	79	1 984	2	342	5.9	8	7	10
Throop borough	1 813	27	1 026	1940-	7	1 026	5.7	147	-	6
Vandling borough	314	15	146	1 945	2	244	6.4	15	-	-
West Abington township	112	6	37	1 971	4	91	6.8	4	2	4
Lancaster County	179 990	14 331	45 897	1 968	5 823	110 469	6.0	20 059	1 246	1 419
Adamstown borough (part)	532	54	277	1940-	-	316	6.0	32	-	4
Akron borough	1 687	55	324	1 969	34	1 014	6.0	127	-	-
Bart township	840	35	215	1 968	4	623	6.9	22	17	7
Brecknock township	2 161	276	368	1 980	36	1 525	6.4	102	48	50
Caernarvon township	1 303	155	261	1 974	7	924	6.4	38	18	6
Christiana borough	392	-	287	1940-	-	263	6.0	36	-	2
Clay township	1 799	133	295	1 979	18	1 218	6.4	56	9	-
Colerain township	989	89	242	1 977	8	729	6.5	50	42	18
Columbia borough	4 601	55	2 775	1940-	326	2 508	5.7	918	44	48
Conestoga township	1 409	88	422	1 968	-	961	6.2	83	-	13
Conoy township	1 124	84	395	1 969	8	758	6.1	49	-	8
Denver borough	1 298	76	399	1 960	24	816	6.0	154	11	11
Drumore township	819	62	163	1 973	16	518	6.0	37	12	11
Earl township	2 126	342	475	1 972	127	1 338	6.4	200	68	62
East Cocalico township	3 557	440	612	1 977	54	2 361	6.1	185	26	23
Reamstown CDP	1 163	75	254	1 973	14	846	6.4	84	-	-

Table 19. Physical Housing Characteristics: 2000—Con.

[Data based on a sample (except Tables 65-68). For information on confidentiality protection, coverage, sampling error, and nonsampling error, see Appendix G. For location of definitions, see "How to Use This Census Report"]

State County County Subdivision Place	Total housing units	Year structure built			Rooms			No bedrooms or 1 bedroom	Lacking complete plumbing facilities	Lacking complete kitchen facilities
		1995 to March 2000	1939 or earlier	Median	1 or 2	6 or more	Median			
Lancaster County—Con.										
East Donegal township	2 010	363	324	1 976	-	1 407	6.4	52	-	-
Maytown CDP	927	335	134	1 988	-	626	6.1	-	-	-
East Drumore township	1 079	88	251	1 975	3	816	6.5	29	2	2
East Earl township	1 791	120	626	1 961	-	1 211	6.4	11	24	6
East Hempfield township	8 751	752	765	1 975	368	5 562	6.4	1 236	-	20
Salunga-Landisville CDP (part)	1 161	39	270	1 960	14	868	6.8	105	-	-
East Lampeter township	5 619	557	810	1 973	138	3 160	5.8	707	21	8
Leacock-Leola-Bareville CDP (part)	-	-	-	-	-	-	-	-	-	-
East Petersburg borough	1 776	85	273	1 968	10	1 301	6.2	58	-	4
Eden township	606	61	141	1 974	6	382	6.0	23	6	8
Elizabeth township	1 336	66	217	1 980	14	1 029	6.3	58	-	7
Brickerville CDP	423	34	56	1 980	-	345	6.3	9	-	-
Elizabethtown borough	4 473	215	1 166	1 962	204	2 200	5.5	815	-	10
Ephrata borough	5 668	350	1 659	1 959	178	3 050	5.6	853	26	46
Ephrata township	2 751	167	446	1 981	16	1 674	6.1	139	32	22
Fulton township	1 043	67	226	1 971	16	577	5.7	56	17	4
Lancaster city	23 021	314	12 437	1940-	1 921	11 082	5.4	5 919	315	359
Lancaster township	6 075	451	1 209	1 965	264	3 370	5.8	939	5	98
Leacock township	1 476	131	519	1 965	26	904	6.2	134	18	6
Litz borough	3 827	248	1 317	1 958	194	2 118	5.8	548	117	124
Little Britain township	1 156	138	223	1 982	12	722	6.1	24	29	12
Manheim borough	2 075	16	1 037	1 940	65	1 292	6.0	259	16	-
Manheim township	13 449	1 218	1 480	1 972	198	9 390	6.5	1 062	29	29
Manor township	6 694	889	790	1 974	173	4 498	6.1	544	19	9
Marietta borough	1 168	14	711	1940-	38	603	5.6	162	16	20
Martic township	1 789	146	428	1 977	8	1 230	6.3	35	28	23
Millersville borough	2 501	128	421	1 964	117	1 265	5.5	376	14	16
Mount Joy borough	2 957	204	1 017	1 956	138	1 452	5.5	453	18	26
Mount Joy township	2 957	418	546	1 978	34	1 931	6.1	147	14	-
Rheems CDP (part)	26	-	9	1 974	-	9	5.0	-	-	-
Mountville borough	1 043	193	324	1 972	12	663	5.9	77	4	-
New Holland borough	2 159	112	590	1 961	75	1 208	5.8	315	6	13
Paradise township	1 600	99	523	1 963	28	1 053	6.3	109	19	4
Paradise CDP	387	14	210	1940-	5	261	6.2	31	-	-
Penn township	2 671	254	579	1 974	30	1 781	6.1	163	14	30
Pequea township	1 626	64	326	1 971	16	1 243	6.7	55	-	-
Willow Street CDP (part)	411	19	64	1 980	-	312	6.6	22	-	-
Providence township	2 486	263	254	1 978	20	1 380	5.7	93	-	-
Quarryville borough	864	41	305	1 956	24	513	5.8	92	-	-
Rapho township	3 185	225	717	1 974	29	2 140	6.3	170	-	4
Sadsbury township	894	76	133	1 976	-	677	6.8	23	-	-
Salisbury township	3 112	372	597	1 977	61	2 066	6.4	123	7	24
Gap CDP	588	70	183	1 960	19	444	6.8	39	-	-
Strasburg borough	1 152	50	303	1 965	13	706	6.0	109	-	-
Strasburg township	1 278	66	329	1 973	-	953	6.6	44	-	-
Terre Hill borough	458	6	220	1 942	4	279	5.9	16	-	1
Upper Leacock township	2 854	160	694	1 964	100	1 860	6.2	334	19	-
Leacock-Leola-Bareville CDP (part)	2 103	133	381	1 966	93	1 318	6.1	274	-	-
Warwick township	5 707	1 281	647	1 983	66	3 979	6.3	207	-	33
Rothsville CDP	1 040	146	239	1 982	-	640	6.1	42	-	6
West Cocalico township	2 383	202	527	1 974	37	1 682	6.5	112	32	11
West Donegal township	2 560	280	357	1 978	176	1 710	6.3	284	-	104
Rheems CDP (part)	492	49	79	1 975	-	420	7.3	8	-	-
West Earl township	2 283	238	583	1 971	42	1 546	6.5	74	67	46
Leacock-Leola-Bareville CDP (part)	360	41	67	1 972	-	273	6.5	-	-	-
West Hempfield township	5 539	552	700	1 981	46	3 825	6.3	264	8	11
Salunga-Landisville CDP (part)	633	29	83	1 983	8	505	7.2	41	-	-
West Lampeter township	5 451	647	640	1 982	241	3 107	5.9	667	9	16
Willow Street CDP (part)	2 864	227	208	1 984	229	1 170	5.0	513	9	16
Lawrence County	39 635	1 986	13 857	1 952	831	21 784	5.7	3 779	515	565
Bessemer borough	495	14	230	1 944	4	248	5.5	37	-	3
Eilport borough	490	16	163	1 950	2	274	5.7	22	4	4
Eilwood City borough (part)	3 678	77	1 779	1 941	111	1 991	5.6	557	26	12
Enon Valley borough	144	4	101	1940-	2	91	6.1	8	4	-
Hickory township	981	116	263	1 958	10	531	5.7	62	14	5
Little Beaver township	507	59	123	1 973	4	229	5.3	38	18	15
Mahoning township	1 436	35	355	1 959	-	686	5.4	53	31	24
Neshannock township	3 982	413	392	1 962	36	2 512	6.0	328	-	23
New Castle Northwest CDP	729	58	129	1 954	-	358	5.5	83	-	-
New Beaver borough	681	46	165	1 968	4	312	5.4	24	8	11
New Castle city	11 703	80	6 391	1940-	487	6 361	5.6	1 750	62	114
New Wilmington borough	609	6	256	1 946	11	338	5.8	78	-	2
North Beaver township	1 581	95	350	1 962	5	993	6.0	72	3	10
Perry township	784	65	193	1 957	5	449	5.7	43	4	9
Plain Grove township	352	39	98	1 971	9	185	5.6	20	4	4
Pulaski township	1 358	64	256	1 966	-	740	5.7	56	65	54
Scott township	895	104	155	1 973	18	464	5.6	55	10	-
Shenango township	2 995	240	696	1 959	22	1 715	5.7	132	19	34
Slippery Rock township	1 285	126	231	1 972	15	677	5.6	56	35	30
S.N.P.J. borough	-	-	-	-	-	-	-	-	-	-
South New Castle borough	327	8	160	1 941	-	146	5.3	13	4	4
Taylor township	508	17	142	1 959	11	232	5.3	54	2	7
Union township	2 227	129	523	1 954	40	1 125	5.5	102	29	15
Oakland CDP	647	37	247	1 950	5	322	5.5	24	8	-
Oakwood CDP	985	25	172	1 954	7	465	5.4	42	14	8
Volant borough	61	-	53	1940-	-	31	5.6	2	-	-
Wampum borough	325	24	174	1940-	2	156	5.4	70	-	-
Washington township	291	31	69	1 969	4	148	5.5	21	6	10
Wayne township	952	83	345	1 952	6	554	5.8	33	5	10
Wilmington township	988	95	194	1 966	23	596	6.0	93	162	165
Lebanon County	49 320	3 123	15 211	1 959	1 341	28 666	5.8	5 167	316	500
Annvile township	1 556	97	660	1 950	33	852	5.7	124	15	24
Annvile CDP	1 556	97	660	1 950	33	852	5.7	124	15	24
Bethel township	1 710	84	412	1 970	21	1 043	6.0	92	21	39
Fredericksburg CDP	402	17	181	1 945	13	216	5.7	44	14	29
Cleona borough	913	-	247	1 954	-	498	5.7	71	-	-

Table 19. Physical Housing Characteristics: 2000—Con.

[Data based on a sample (except Tables 65-68). For information on confidentiality protection, coverage, sampling error, and nonsampling error, see Appendix G. For location of definitions, see "How to Use This Census Report"]

State County County Subdivision Place	Total housing units	Year structure built			Rooms			No bedrooms or 1 bedroom	Lacking complete plumbing facilities	Lacking complete kitchen facilities
		1995 to March 2000	1939 or earlier	Median	1 or 2	6 or more	Median			
Lebanon County—Con.										
Cold Spring township	27	9	11	1 966	-	15	5.7	-	-	4
Fort Indiantown Gap CDP (part)	-	-	-	-	-	-	-	-	-	-
Cornwall borough	1 261	58	397	1 971	3	1 013	6.7	36	-	7
East Hanover township	1 091	45	239	1 971	72	696	6.0	89	17	36
Fort Indiantown Gap CDP (part)	11	-	7	1940-	-	8	6.1	-	-	-
Heidelberg township	1 389	64	551	1 957	13	1 008	6.3	63	-	10
Schaefferstown CDP	397	9	215	1940-	7	326	6.5	26	-	-
Jackson township	2 478	449	363	1 977	32	1 367	5.8	171	-	8
Jonestown borough	443	28	214	1 945	29	249	5.8	62	-	4
Lebanon city	11 220	86	5 549	1 940	796	5 386	5.4	2 624	110	195
Millcreek township	1 090	101	513	1 945	16	718	6.0	52	21	13
Newmanstown CDP	640	89	330	1940-	9	403	5.9	35	3	11
Mount Gretna borough	207	3	142	1940-	-	169	6.7	6	2	-
Myerstown borough	1 339	10	788	1940-	64	730	5.7	166	6	30
North Annville township	861	47	236	1 961	4	546	6.1	65	10	-
North Cornwall township	2 604	225	367	1 974	35	1 421	5.7	261	19	13
Pleasant Hill CDP (part)	959	62	174	1 982	8	387	5.2	78	12	-
North Lebanon township	4 234	316	574	1 973	23	2 562	5.9	138	19	-
Avon CDP (part)	94	-	62	1940-	-	58	5.8	9	-	-
Pleasant Hill CDP (part)	-	-	-	-	-	-	-	-	-	-
Sand Hill CDP	899	26	62	1 975	7	605	6.1	23	-	-
North Londonderry township	2 782	338	255	1 979	12	1 814	6.3	103	8	8
Palmyra borough	3 363	180	1 134	1 952	108	1 624	5.4	619	8	33
Richland borough	602	38	248	1 951	2	422	6.3	32	-	3
South Annville township	1 129	70	199	1 973	-	788	6.3	39	9	4
Timber Hills CDP (part)	-	-	-	-	-	-	-	-	-	-
South Lebanon township	3 030	348	585	1 965	33	2 071	6.1	82	6	-
Avon CDP (part)	795	95	252	1 959	4	512	5.9	32	-	-
Lebanon South CDP	965	120	82	1 960	-	636	6.0	17	-	-
South Londonderry township	2 138	224	458	1 975	19	1 422	6.2	88	-	-
Campbelltown CDP	937	119	206	1 978	11	646	6.2	34	-	-
Timber Hills CDP (part)	176	16	-	1 978	-	128	6.8	11	-	-
Swatara township	1 462	179	229	1 974	-	800	5.7	50	7	23
Union township	1 103	46	276	1 966	22	624	5.8	87	34	40
Fort Indiantown Gap CDP (part)	29	-	12	1 943	-	17	6.7	-	-	-
West Cornwall township	942	73	423	1 948	4	597	6.0	19	4	4
Mount Gretna Heights CDP	291	-	241	1940-	4	178	6.0	8	-	-
Quentin CDP	240	58	111	1 944	-	182	6.4	7	4	4
Timber Hills CDP (part)	-	-	-	-	-	-	-	-	-	-
West Lebanon township	346	5	141	1 945	-	231	6.0	28	-	2
Pleasant Hill CDP (part)	21	-	21	1940-	-	19	6.6	-	-	-
Lehigh County	128 910	7 367	36 576	1 960	5 451	76 698	6.0	20 155	757	1 065
Alburtis borough	806	49	236	1 974	4	585	6.1	48	-	-
Allentown city	45 960	434	18 828	1 948	3 347	22 404	5.4	10 937	366	411
Bethlehem city (part)	8 542	98	2 521	1 954	426	4 432	5.6	1 800	38	67
Catasauqua borough	2 747	53	1 321	1 945	131	1 726	6.0	478	9	65
Coopersburg borough	1 050	37	348	1 954	43	611	5.8	209	-	-
Coplay borough	1 484	20	601	1 950	54	871	5.8	168	34	34
Emmaus borough	5 198	185	1 491	1 955	170	2 888	5.8	1 035	27	10
Fountain Hill borough	2 029	-	1 147	1940-	132	1 068	5.6	512	16	40
Hanover township	937	56	29	1 974	17	273	4.8	115	4	-
Heidelberg township	1 244	160	256	1 975	-	875	6.4	30	22	14
Lower Macungie township	7 398	926	519	1 979	50	5 691	7.0	263	40	48
Ancient Oaks CDP	1 110	188	47	1 973	-	1 014	7.6	-	-	-
Lower Milford township	1 308	151	357	1 971	7	1 010	6.9	42	2	9
Lowhill township	703	108	119	1 976	-	525	6.9	19	5	2
Lynn township	1 443	140	589	1 963	29	979	6.6	102	23	70
Macungie borough	1 418	176	280	1 980	55	753	5.6	281	6	-
North Whitehall township	5 473	865	819	1 979	37	3 758	6.8	273	9	21
Schnecksville CDP	766	95	9	1 983	-	627	7.1	-	-	5
Salisbury township	5 281	147	639	1 965	77	3 923	6.7	365	8	67
Statington borough	1 867	19	1 098	1940-	71	1 057	5.8	277	11	17
South Whitehall township	7 154	130	778	1 966	171	5 229	6.7	698	7	-
Upper Macungie township	5 335	1 500	461	1 984	253	3 832	6.9	447	-	96
Upper Milford township	2 564	254	666	1 971	9	1 998	6.9	91	-	-
Upper Saucon township	4 117	583	628	1 971	12	3 379	7.0	99	19	19
Washington township	2 594	157	632	1 973	24	1 724	6.3	48	26	17
Weisenberg township	1 514	301	280	1 981	9	1 205	7.0	58	25	17
Whitehall township	10 744	818	1 933	1 967	323	5 902	5.7	1 760	60	41
Fullerton CDP	6 477	445	671	1 970	280	3 079	5.4	1 393	46	27
Hokendauqua CDP	1 493	23	285	1 965	35	956	6.1	161	8	8
Luzerne County	144 686	4 876	63 437	1 946	4 399	89 054	5.9	15 837	1 427	1 652
Ashley borough	1 386	64	784	1940-	16	766	5.7	110	20	38
Avoca borough	1 267	44	776	1940-	26	815	6.0	83	4	26
Bear Creek township	1 216	102	113	1 967	5	756	6.0	61	9	9
Bear Creek Village borough	135	6	33	1 966	2	119	7.4	2	3	-
Black Creek township	965	51	303	1 964	12	660	6.1	51	12	10
Buck township	252	13	63	1 956	5	138	5.7	26	8	5
Butler township	2 747	367	394	1 980	18	1 852	6.2	136	7	-
Conyngham borough	817	8	162	1 964	4	673	7.0	22	4	2
Conyngham township	691	17	375	1940-	7	366	5.6	41	16	13
Courtdale borough	329	4	128	1 952	-	217	6.0	12	6	4
Dallas borough	1 094	63	294	1 957	20	766	6.4	68	-	12
Dallas township	3 125	196	529	1 971	102	2 187	6.4	325	20	35
Back Mountain CDP (part)	3 125	196	529	1 971	102	2 187	6.4	325	20	35
Dennison township	489	56	116	1 968	15	296	5.9	39	10	7
Dorrance township	813	81	139	1 976	2	525	6.1	30	2	2
Mountain Top CDP (part)	813	81	139	1 976	2	525	6.1	30	2	2
Dupont borough	1 354	28	702	1940-	20	710	5.6	140	-	7
Duryea borough	2 151	37	1 016	1 943	38	1 292	5.8	257	28	10
Edwardsville borough	2 587	20	1 193	1 945	80	1 244	5.4	532	15	7
Exeter borough	2 641	208	782	1 963	46	1 234	5.4	242	7	-
Exeter township	1 038	46	240	1 970	12	716	6.2	40	13	19
Back Mountain CDP (part)	-	-	-	-	-	-	-	-	-	-
Fairmount township	598	42	199	1 969	9	382	6.0	29	26	17
Fairview township	1 502	115	290	1 972	12	1 211	7.0	43	14	8

Table 19. Physical Housing Characteristics: 2000—Con.

[Data based on a sample (except Tables 65-68). For information on confidentiality protection, coverage, sampling error, and nonsampling error, see Appendix G. For location of definitions, see "How to Use This Census Report"]

State County County Subdivision Place	Total housing units	Year structure built			Rooms			No bedrooms or 1 bedroom	Lacking complete plumbing facilities	Lacking complete kitchen facilities
		1995 to March 2000	1939 or earlier	Median	1 or 2	6 or more	Median			
Luzerne County—Con.										
Fairview township—Con.										
Mountain Top CDP (part)	1 502	115	290	1 972	12	1 211	7.0	43	14	8
Forty Fort borough	2 098	-	1 169	1940-	8	1 433	6.1	159	22	47
Foster township	1 668	100	509	1 968	31	934	5.7	84	73	73
Franklin township	679	52	151	1 971	7	427	6.0	27	9	9
Back Mountain CDP (part)	679	52	151	1 971	7	427	6.0	27	9	9
Freeland borough	1 847	14	1 065	1940-	50	1 243	6.0	205	6	-
Hanover township	5 323	124	2 359	1 945	181	3 270	5.8	591	23	23
Harveys Lake borough	1 735	56	560	1 956	34	964	5.7	148	52	45
Hazle township	4 024	183	1 303	1 963	93	2 286	5.8	397	34	22
Hazleton city	11 523	156	6 159	1940-	355	6 788	5.8	1 450	128	199
Hollenback township	466	59	143	1 973	2	328	6.3	2	3	3
Hughestown borough	659	19	289	1 948	2	472	6.3	24	6	6
Hunlock township	988	53	271	1 968	4	578	5.8	51	5	-
Huntington township	892	70	319	1 965	9	584	6.1	55	7	12
Jackson township	1 004	70	185	1 970	19	850	7.0	35	23	23
Back Mountain CDP (part)	1 004	70	185	1 970	19	850	7.0	35	23	23
Jeddo borough	60	-	60	1940-	-	60	6.8	-	-	-
Jenkins township	1 841	223	548	1 972	82	973	5.6	185	42	1
Kingston borough	6 555	26	2 867	1 943	268	4 163	5.9	1 084	46	68
Kingston township	2 923	314	645	1 964	-	2 250	6.5	108	59	59
Back Mountain CDP (part)	2 923	314	645	1 964	-	2 250	6.5	108	59	59
Lafin borough	632	38	34	1 974	-	537	6.9	4	1	1
Lake township	865	79	194	1 974	-	506	5.9	33	3	5
Back Mountain CDP (part)	863	79	194	1 974	-	506	5.9	33	3	5
Larksville borough	1 939	78	840	1 947	13	1 344	6.1	80	12	32
Laurel Run borough	291	15	35	1 976	3	127	5.3	8	-	-
Lehman township	1 403	70	197	1 965	16	811	5.8	79	22	29
Back Mountain CDP (part)	1 403	70	197	1 965	16	811	5.8	79	22	29
Luzerne borough	1 520	7	834	1940-	102	930	5.8	209	5	12
Nanticoke city	5 502	28	3 385	1940-	297	3 350	5.8	702	53	81
Nescopeck borough	729	14	395	1940-	8	352	5.4	122	5	15
Nescopeck township	459	30	97	1 975	3	276	5.9	18	3	5
New Columbus borough	97	3	48	1 943	-	65	6.3	1	2	2
Newport township	2 166	6	1 524	1940-	62	1 410	5.9	198	59	61
Glen Lyon CDP	1 088	-	784	1940-	35	679	5.8	104	59	61
Nuangola borough	374	10	151	1 944	-	249	6.0	9	-	-
Penn Lake Park borough	225	7	12	1 963	-	144	5.9	18	2	-
Pittston city	3 902	25	2 504	1940-	77	2 281	5.8	556	53	71
Pittston township	1 437	79	407	1 966	-	898	6.0	72	27	7
Plains township	5 007	188	2 010	1 952	63	2 940	5.8	505	32	29
Plymouth borough	3 260	13	2 043	1940-	99	1 911	5.8	448	36	71
Plymouth township	899	7	456	1940-	4	630	6.0	30	21	21
Back Mountain CDP (part)	-	-	-	-	-	-	-	-	-	-
Pringle borough	458	4	239	1940-	3	340	6.0	18	6	9
Rice township	950	138	103	1 983	4	595	6.2	14	4	4
Mountain Top CDP (part)	950	138	103	1 983	4	595	6.2	14	4	4
Ross township	1 258	105	320	1 971	33	767	5.9	105	40	29
Salem township	1 924	49	464	1 962	7	1 185	5.9	59	38	38
East Berwick CDP	868	7	212	1 959	-	650	6.3	18	-	-
Shickshinny borough	478	-	340	1940-	29	269	5.7	91	10	10
Stocum township	434	15	121	1 964	2	295	6.0	17	2	2
Mountain Top CDP (part)	434	15	121	1 964	2	295	6.0	17	2	2
Sugarloaf township	1 302	89	240	1 972	11	969	6.6	20	3	9
Sugar Notch borough	458	14	299	1940-	2	300	5.9	21	3	3
Swoyersville borough	2 356	44	1 083	1 943	85	1 541	5.9	215	-	-
Union township	857	46	263	1 972	8	592	6.2	24	27	23
Warrior Run borough	286	16	193	1940-	1	199	6.0	5	6	2
West Hazleton borough	1 840	28	1 011	1940-	4	1 087	5.8	200	7	5
West Pittston borough	2 381	34	1 656	1940-	53	1 653	6.1	328	-	-
West Wyoming borough	1 240	94	402	1 952	5	818	6.0	76	-	-
White Haven borough	515	15	309	1940-	4	346	6.2	25	3	3
Wilkes-Barre city	20 294	111	12 229	1940-	1 678	11 299	5.7	4 062	173	252
Wilkes-Barre township	1 572	7	783	1 940	33	756	5.4	223	7	-
Wilkes-Barre Township CDP	1 572	7	783	1 940	33	756	5.4	223	7	-
Wright township	2 071	253	159	1 974	6	1 622	6.7	101	-	-
Mountain Top CDP (part)	2 071	253	159	1 974	6	1 622	6.7	101	-	-
Wyoming borough	1 580	5	754	1 942	88	955	5.8	240	-	-
Yatesville borough	243	25	70	1 969	-	177	6.4	7	-	-
Lycoming County	52 464	2 597	18 902	1 955	1 860	28 773	5.7	6 237	1 134	1 180
Anthony township	319	42	74	1 974	3	214	6.3	5	4	3
Armstrong township	337	28	81	1 963	10	164	5.5	31	7	7
Bastress township	205	18	36	1 972	3	123	5.8	14	9	3
Brady township	180	25	15	1 978	-	95	5.6	4	1	1
Brown township	320	12	130	1 954	32	113	4.5	55	109	86
Cascade township	243	31	67	1 974	7	130	5.6	15	21	19
Clinton township	954	72	282	1 965	5	537	5.7	52	16	8
Cogan House township	457	29	133	1 967	19	256	5.8	45	28	30
Cummings township	401	16	72	1 970	44	120	4.7	54	77	63
Dubois township	558	18	183	1 950	-	318	5.8	23	-	-
Eldred township	813	91	140	1 975	-	562	6.3	12	4	2
Fairfield township	1 100	111	115	1 978	8	599	5.7	27	4	12
Franklin township	396	30	145	1 972	9	239	5.9	13	15	17
Gamble township	385	36	86	1 973	24	214	5.7	43	18	20
Hepburn township	1 137	99	148	1 973	21	664	5.9	73	11	11
Hughesville borough	1 029	15	552	1940-	40	538	5.6	178	4	3
Jackson township	188	15	77	1 961	12	100	5.7	14	19	10
Jersey Shore borough	1 904	38	1 191	1940-	89	1 091	5.8	329	-	-
Jordan township	407	22	136	1 967	16	188	5.3	29	29	23
Lewis township	572	41	189	1 960	9	251	5.3	36	42	27
Limestone township	732	52	190	1 973	13	441	5.9	31	17	9
Loyalsock township	4 687	158	560	1 963	175	2 906	6.0	519	16	49
Lycoming township	659	44	121	1 970	15	368	5.7	34	4	2
McHenry township	547	43	136	1 960	90	151	4.3	120	190	139
McIntyre township	276	11	130	1 943	-	159	5.8	5	7	8
McNett township	190	9	91	1 944	6	79	5.2	20	56	50
Mifflin township	470	52	114	1 973	12	244	5.6	23	12	12

Table 19. Physical Housing Characteristics: 2000—Con.

[Data based on a sample (except Tables 65-68). For information on confidentiality protection, coverage, sampling error, and nonsampling error, see Appendix G. For location of definitions, see "How to Use This Census Report"]

State County County Subdivision Place	Total housing units	Year structure built			Rooms			No bedrooms or 1 bedroom	Lacking complete plumbing facilities	Lacking complete kitchen facilities
		1995 to March 2000	1939 or earlier	Median	1 or 2	6 or more	Median			
Lycoming County—Con.										
Mill Creek township	236	30	66	1 974	4	123	5.6	19	11	15
Montgomery borough	680	8	434	1940-	13	390	5.8	71	3	3
Montoursville borough	2 169	33	577	1 955	37	1 257	5.8	149	-	-
Moreland township	391	25	136	1 970	4	255	6.1	14	4	6
Muncy borough	1 233	61	774	1940-	24	787	6.0	156	5	10
Muncy township	437	25	175	1 957	9	288	6.1	21	10	3
Muncy Creek township	1 453	125	283	1 973	10	736	5.5	103	24	18
Nippenose township	292	15	85	1 965	5	150	5.6	10	3	3
Old Lycoming township	2 369	150	251	1 972	67	1 273	5.7	212	-	-
Garden View CDP	1 307	113	157	1 971	59	593	5.3	192	-	-
Penn township	416	46	127	1 973	8	226	5.7	19	15	8
Piatt township	511	25	100	1 972	15	232	5.3	32	23	23
Picture Rocks borough	288	17	170	1940-	6	208	6.4	23	-	-
Pine township	398	20	111	1 966	11	162	5.1	15	52	48
Plunketts Creek township	500	36	122	1 958	18	259	5.6	53	38	26
Porter township	662	50	150	1 971	23	371	5.7	71	2	7
Salladasburg borough	113	-	67	1940-	10	68	5.8	15	-	-
Shrewsbury township	254	24	82	1 956	6	148	5.8	28	27	27
South Williamsport borough	2 884	40	1 295	1 945	27	1 630	5.7	328	-	9
Susquehanna township	428	19	74	1 961	-	273	5.9	6	2	5
Upper Fairfield township	721	65	142	1 973	2	440	6.0	23	7	13
Washington township	639	48	133	1 972	38	372	5.8	62	64	43
Watson township	284	18	58	1 970	6	160	5.9	21	6	2
Williamsport city	13 524	369	7 963	1940-	842	7 039	5.6	2 916	100	277
Wolf township	1 106	101	136	1 975	4	575	5.6	16	8	14
Woodward township	1 010	89	197	1 971	9	487	5.4	50	10	6
McKean County										
Annin township	392	40	95	1 971	15	205	5.6	29	32	26
Bradford city	4 371	151	2 744	1940-	303	2 462	5.8	820	37	115
Bradford township	1 834	39	409	1 953	17	1 167	6.1	126	-	16
Ceres township	474	43	174	1 964	5	277	5.9	35	23	17
Corydon township	255	22	24	1 972	11	100	5.2	44	8	8
Eldred borough	398	18	211	1940-	14	231	5.9	41	-	2
Eldred township	786	46	237	1 959	10	458	5.8	45	29	19
Foster township	1 951	69	616	1 952	55	1 160	5.8	167	12	18
Hamilton township	625	14	204	1 958	46	310	5.5	106	130	83
Hamlin township	619	21	234	1 957	67	272	5.2	120	141	127
Kane borough	1 967	19	1 315	1940-	59	1 179	6.0	330	10	26
Keating township	1 288	84	445	1 954	30	773	5.9	68	40	22
Lafayette township	664	73	138	1 967	49	229	5.0	114	74	56
Lewis Run borough	291	28	109	1 953	-	163	5.8	24	4	4
Liberty township	902	69	233	1 967	29	452	5.5	98	83	50
Mount Jewett borough	506	35	261	1940-	11	299	5.9	36	10	8
Norwich township	603	33	164	1 958	28	272	5.2	73	105	107
Otto township	751	28	366	1 941	14	445	5.9	44	28	26
Port Allegany borough	993	28	493	1 940	25	629	6.1	115	6	11
Sergeant township	329	8	104	1 958	48	146	5.0	71	124	84
Smethport borough	726	25	394	1940-	14	434	6.0	79	5	3
Wetmore township	919	62	313	1 954	32	516	5.7	72	46	30
Mercer County										
Clark borough	49 859	2 535	15 980	1 955	748	28 164	5.7	4 418	605	625
Coolspring township	238	11	49	1 967	-	179	6.4	5	6	-
Deer Creek township	927	104	137	1 973	12	616	6.1	55	8	-
Delaware township	181	7	49	1 969	-	115	6.0	4	4	-
East Lackawannock township	842	65	242	1 970	-	531	6.0	7	7	8
Fairview township	599	54	97	1 971	1	368	5.9	35	46	41
Farrell city	346	33	113	1 965	4	223	6.2	18	28	25
Findley township	2 756	43	1 191	1 943	29	1 483	5.6	300	28	78
Fredonia borough	564	41	157	1 963	4	333	5.8	15	5	4
French Creek township	272	10	135	1 941	-	185	6.2	2	2	4
Greene township	306	16	82	1 970	2	155	5.5	19	7	-
Greenville borough	491	25	130	1 963	3	271	5.7	12	6	6
Grove City borough	2 723	33	1 724	1940-	89	1 587	5.8	497	9	10
Hempfield township	2 747	33	1 438	1940-	81	1 537	5.8	552	-	27
Hermitage city	1 646	69	320	1 963	20	1 085	6.1	101	18	4
Jackson township	7 109	576	737	1 963	66	3 956	5.7	312	26	27
Jackson Center borough	505	40	105	1 972	4	316	6.0	17	21	17
Jamestown borough	90	11	48	1940-	-	64	6.2	4	2	1
Jefferson township	290	13	176	1940-	5	194	5.9	28	-	3
Lackawannock township	993	120	166	1 974	-	494	5.5	34	4	8
Lake township	952	72	144	1 974	22	433	5.3	52	53	46
Liberty township	254	32	76	1 968	11	157	5.9	18	29	26
Mill Creek township	514	69	76	1 974	7	341	6.1	21	5	2
New Lebanon borough	1 086	25	486	1 946	23	564	5.6	201	9	10
New Vernon township	263	33	44	1 973	5	151	5.8	8	8	9
Otter Creek township	89	11	25	1 968	2	38	5.3	8	-	-
Perry township	225	23	46	1 973	-	114	5.5	12	5	5
Pine township	256	21	75	1 964	2	161	6.0	6	6	6
Pymatuning township	626	58	198	1 965	2	341	5.7	16	6	3
Salem township	1 607	199	210	1 973	-	978	5.9	77	-	10
Sandy Creek township	1 632	76	183	1 969	20	669	5.3	44	41	34
Sandy Lake township	303	27	90	1 966	4	177	5.8	20	6	2
Sharon city	347	24	95	1 968	4	178	5.6	24	2	-
Sharpsville borough	327	7	175	1940-	7	206	6.2	35	4	4
Sheakleyville borough	515	40	114	1 972	2	290	5.8	14	6	3
Shenango township	7 388	20	3 692	1 940	230	4 189	5.7	1 193	46	51
South Pymatuning township	2 011	-	854	1 945	7	1 106	5.7	208	13	19
Springfield township	74	-	27	1 948	2	32	5.3	2	2	2
Stoneboro borough	1 693	125	337	1 965	23	893	5.6	67	9	9
Sugar Grove township	1 163	77	250	1 958	10	727	6.0	39	4	-
West Middlesex borough	771	72	272	1 960	2	476	5.9	26	22	14
West Salem township	520	20	262	1940-	4	263	5.5	68	1	4
Wheatland borough	377	13	108	1 959	4	214	5.7	15	8	8
	398	10	206	1940-	5	246	6.0	23	-	-
	1 441	76	453	1 957	7	773	5.6	77	14	14
	375	4	124	1 952	10	130	5.1	64	3	5

Table 19. Physical Housing Characteristics: 2000—Con.

[Data based on a sample (except Tables 65-68). For information on confidentiality protection, coverage, sampling error, and nonsampling error, see Appendix G. For location of definitions, see "How to Use This Census Report"]

State County County Subdivision Place	Total housing units	Year structure built			Rooms			No bedrooms or 1 bedroom	Lacking complete plumbing facilities	Lacking complete kitchen facilities
		1995 to March 2000	1939 or earlier	Median	1 or 2	6 or more	Median			
Mercer County—Con.										
Wilmington township	392	30	92	1 967	2	248	6.1	40	64	64
Wolf Creek township	302	35	59	1 970	9	167	5.7	13	8	8
Worth township	333	32	111	1 967	2	210	6.0	10	4	4
Mifflin County	20 745	1 298	7 121	1 956	615	10 912	5.6	2 279	764	761
Armagh township	1 956	153	538	1 962	67	898	5.4	130	228	204
Milroy CDP	604	23	212	1 951	9	272	5.3	19	-	6
Bratton township	605	62	188	1 960	24	305	5.5	41	79	66
Brown township	1 523	183	479	1 960	20	1 007	6.1	86	77	78
Reedsville CDP	350	29	236	1940-	-	232	6.2	19	-	-
Burnham borough	983	21	539	1940-	7	540	5.7	78	3	-
Decatur township	1 237	126	274	1 971	40	636	5.6	104	38	33
Derry township	3 161	236	833	1 958	18	1 796	5.7	173	38	39
Highland Park CDP	610	21	160	1 956	-	435	6.1	22	6	-
Yeagertown CDP	489	26	283	1940-	6	308	5.8	13	11	11
Granville township	2 115	178	496	1 968	52	1 078	5.5	202	8	9
Juniata Terrace borough	228	2	195	1940-	-	136	5.7	-	-	-
Kistler borough	141	2	76	1940-	-	50	5.2	-	2	2
Lewistown borough	4 515	12	2 355	1940-	275	2 132	5.3	1 169	37	65
McVeytown borough	186	8	127	1940-	6	122	6.0	12	2	2
Menno township	551	27	219	1 958	7	368	6.2	33	45	67
Newton Hamilton borough	110	4	67	1940-	-	71	6.0	2	2	-
Oliver township	958	71	189	1 970	38	446	5.4	109	69	68
Union township	1 242	63	368	1 960	7	762	5.9	53	20	45
Belleville CDP	601	5	225	1 949	3	404	6.0	49	4	4
Wayne township	1 234	150	178	1 972	54	565	5.4	87	116	83
Monroe County	67 581	7 715	7 142	1 981	1 369	40 984	6.0	4 338	346	318
Barrett township	2 164	63	608	1 958	42	1 356	6.1	189	22	33
Mountainhome CDP	592	-	135	1 956	11	385	6.1	38	10	10
Chestnuthill township	5 593	698	378	1 984	34	3 956	6.4	245	7	17
Brodheadsville CDP	669	46	121	1 979	-	468	6.5	62	-	10
Coolbaugh township	9 376	1 134	291	1 985	74	5 990	6.0	225	29	10
Delaware Water Gap borough	361	22	136	1 959	26	121	5.0	74	-	5
East Stroudsburg borough	3 331	266	1 091	1 959	62	1 544	5.3	471	18	7
Eldred township	1 069	96	185	1 976	12	627	5.9	74	17	25
Hamilton township	3 299	371	530	1 974	132	1 866	6.0	322	6	7
Jackson township	2 744	568	178	1 983	55	1 812	6.2	146	26	23
Middle Smithfield township	6 021	773	202	1 985	181	3 434	5.8	340	25	33
Mount Pocono borough	1 239	90	92	1 982	75	688	5.9	177	4	8
Paradise township	1 306	85	244	1 972	42	857	6.3	81	13	13
Pocono township	4 250	489	402	1 979	111	2 589	6.1	347	36	7
Polk township	2 824	307	157	1 979	-	1 684	5.9	93	-	9
Price township	1 270	144	50	1 983	16	727	5.9	69	9	9
Ross township	1 974	318	124	1 985	29	1 369	6.4	78	22	22
Smithfield township	3 028	335	316	1 979	73	1 428	5.4	256	20	14
Stroud township	5 936	948	688	1 976	98	4 076	6.4	255	-	13
Arlington Heights CDP	2 131	93	354	1 961	27	1 310	6.0	105	-	-
Stroudsburg borough	2 630	92	1 220	1 944	243	1 063	4.9	716	19	-
Tobyhanna township	6 199	513	216	1 984	48	3 879	6.0	135	36	26
Pocono Pines CDP	1 910	205	72	1 988	-	1 160	5.9	18	-	-
Tunkhannock township	2 967	403	34	1 986	16	1 918	6.0	45	37	37
Montgomery County	297 434	20 497	60 101	1 963	11 421	195 282	6.4	37 719	970	1 301
Abington township	22 367	390	4 899	1 954	862	15 689	6.4	2 542	48	168
Glenside CDP (part)	1 832	5	1 061	1940-	105	1 403	6.6	233	11	-
Willow Grove CDP (part)	1 231	6	235	1 956	20	956	6.2	76	-	8
Ambler borough	2 605	36	937	1 951	61	1 562	5.9	304	11	-
Bridgeport borough	2 088	10	999	1 942	275	1 080	5.6	577	-	-
Bryn Athyn borough	381	3	191	1940-	16	281	7.5	44	-	-
Cheltenham township	14 897	135	4 633	1 952	807	9 162	6.3	2 816	27	58
Glenside CDP (part)	1 377	14	696	1940-	47	775	5.8	245	-	-
Wyncote CDP	1 052	20	473	1 945	26	746	7.5	153	-	-
Collegeville borough	1 438	69	269	1 974	18	1 061	7.1	161	9	6
Conshohocken borough	3 518	60	1 875	1940-	210	1 958	5.7	732	8	23
Douglas township	3 275	232	524	1 974	34	2 210	6.4	237	8	-
Gilbertville CDP	1 674	68	255	1 973	34	976	5.9	211	-	-
East Greenville borough	1 173	19	458	1 954	20	652	5.7	142	8	9
East Norriton township	5 320	73	458	1 967	175	3 363	6.2	584	11	11
East Norriton CDP	5 320	73	458	1 967	175	3 363	6.2	584	11	11
Franconia township	4 236	826	477	1 981	148	3 114	6.4	331	6	6
Harleysville CDP (part)	282	24	18	1 982	38	86	3.7	145	-	6
Green Lane borough	233	6	99	1 947	5	131	5.8	16	5	-
Hatboro borough	3 121	40	631	1 954	225	1 784	5.8	505	26	28
Hatfield borough	1 139	18	286	1 958	87	455	4.9	323	11	19
Hatfield township	6 569	390	413	1 972	367	3 841	6.0	1 224	20	12
Horsham township	9 269	764	410	1 975	266	5 737	6.3	967	26	13
Horsham CDP	5 915	98	240	1 970	189	3 327	5.9	533	20	-
Maple Glen CDP (part)	1 276	75	17	1 985	-	1 083	7.0	-	-	-
Jenkintown borough	2 085	-	1 147	1940-	212	1 010	5.4	584	-	56
Lansdale borough	6 893	33	2 102	1 956	472	3 607	5.6	1 544	20	35
Limerick township	5 442	2 205	547	1 992	26	3 690	6.4	315	-	-
Lower Frederick township	1 805	231	334	1 982	18	1 206	6.3	60	6	-
Spring Mount CDP	804	90	84	1 987	-	511	5.9	13	-	-
Lower Gwynedd township	4 360	306	375	1 975	306	2 815	6.7	732	-	33
Spring House CDP	1 426	194	78	1 981	78	1 062	7.0	207	-	-
Lower Merion township	23 699	300	8 506	1 950	867	16 456	7.1	3 006	95	130
Ardmore CDP (part)	3 610	7	1 705	1 942	329	1 646	5.2	930	17	51
Bryn Mawr CDP	1 507	8	742	1 941	121	728	5.4	291	-	-
Penn Wynne CDP	2 100	16	529	1 950	15	1 615	6.8	140	22	17
Lower Moreland township	4 209	108	233	1 965	85	3 640	7.8	379	-	-
Lower Pottsgrove township	4 104	526	230	1 977	62	3 001	6.5	183	17	-
Pottsgrove CDP	1 212	85	79	1 966	9	1 055	7.1	19	17	-
Sanatoga CDP	2 801	418	137	1 981	47	1 882	6.2	158	-	-
Lower Providence township	7 716	901	699	1 969	233	5 366	6.8	715	16	12
Audubon CDP	2 482	149	140	1 968	78	1 708	7.0	292	-	-
Eagleville CDP	1 145	49	74	1 973	60	591	5.6	212	-	-
Evansburg CDP (part)	458	191	76	1 991	5	346	6.6	36	-	5

Table 19. Physical Housing Characteristics: 2000—Con.

[Data based on a sample (except Tables 65-68). For information on confidentiality protection, coverage, sampling error, and nonsampling error, see Appendix G. For location of definitions, see "How to Use This Census Report"]

State County County Subdivision Place	Total housing units	Year structure built			Rooms			No bedrooms or 1 bedroom	Lacking complete plumbing facilities	Lacking complete kitchen facilities
		1995 to March 2000	1939 or earlier	Median	1 or 2	6 or more	Median			
Montgomery County—Con.										
Lower Providence township—Con.										
Trooper CDP	2 112	342	219	1 967	41	1 644	7.4	99	-	7
Lower Salford township	4 531	673	448	1 983	95	3 271	6.7	443	12	5
Harleysville CDP (part)	2 943	371	222	1 983	70	2 020	6.4	319	12	5
Marlborough township	1 224	52	288	1 966	9	777	6.1	82	19	18
Montgomery township	8 053	1 472	147	1 989	27	6 258	7.1	101	32	7
Montgomeryville CDP	4 097	207	55	1 985	11	3 397	7.1	21	15	7
Narberth borough	1 981	6	1 287	1940-	87	1 181	6.0	449	5	12
New Hanover township	2 633	440	350	1 975	-	1 990	6.9	146	-	-
Norristown borough	13 523	125	6 227	1 943	929	6 752	5.5	3 276	125	152
North Wales borough	1 330	27	664	1 940	54	873	6.2	177	-	-
Pennsburg borough	1 078	104	446	1 952	47	615	5.8	141	14	32
Perkiomen township	2 556	691	259	1 988	-	2 145	6.7	85	7	11
Plymouth township	6 703	250	583	1 963	186	3 956	6.1	976	35	23
Plymouth Meeting CDP (part)	1 691	14	148	1 965	32	1 020	6.3	266	12	6
Pottstown borough	9 996	136	4 512	1 943	673	5 165	5.6	2 151	32	122
Red Hill borough	944	67	222	1 974	126	504	5.6	211	8	8
Rockledge borough	1 091	9	414	1 949	35	580	5.6	229	10	5
Royersford borough	2 039	10	888	1 950	113	972	5.4	337	-	-
Salford township	821	38	194	1 970	7	646	6.5	33	6	-
Schwenksville borough	662	2	228	1 961	52	237	4.7	181	4	14
Skippack township	2 493	561	374	1 980	9	2 107	7.1	97	19	19
Evansburg CDP (part)	158	-	39	1 950	-	109	6.0	-	-	-
Skippack CDP	1 160	263	129	1 983	-	938	6.6	57	19	19
Souderton borough	2 705	154	958	1 952	223	1 491	5.7	521	-	-
Springfield township	7 631	135	1 522	1 953	169	5 874	6.8	469	17	23
Flourtown CDP (part)	1 576	5	210	1 954	12	1 318	7.3	28	5	-
Oreland CDP (part)	1 525	9	159	1 951	14	1 053	6.3	41	6	6
Wyndmoor CDP	2 202	35	676	1 950	19	1 843	7.0	50	-	3
Telford borough (part)	977	5	285	1 952	24	569	5.9	162	-	-
Towamencin township	7 038	868	215	1 979	360	4 388	6.3	894	25	16
Kulpsville CDP	3 275	634	66	1 984	67	2 101	6.2	313	-	-
Trappe borough	1 351	416	146	1 983	7	982	6.5	78	12	7
Upper Dublin township	9 344	459	1 046	1 969	211	7 876	7.7	530	54	60
Fort Washington CDP	1 133	13	170	1 971	13	1 061	8.3	31	7	-
Maple Glen CDP (part)	1 092	149	52	1 972	-	1 062	7.9	-	-	-
Oreland CDP (part)	572	-	155	1 949	-	470	6.8	20	5	-
Upper Frederick township	1 088	158	194	1 979	-	814	6.4	56	-	-
Upper Gwynedd township	5 496	431	295	1 977	121	3 804	6.8	516	4	4
Upper Hanover township	1 764	116	344	1 970	6	1 346	6.7	24	-	6
Upper Merion township	12 125	703	751	1 967	776	7 274	6.2	1 899	22	19
King of Prussia CDP	8 723	430	183	1 967	760	4 364	5.5	1 818	12	19
Upper Moreland township	10 403	259	971	1 961	438	5 772	5.8	1 334	21	7
Willow Grove CDP (part)	5 283	95	767	1 959	252	2 962	5.9	735	14	7
Upper Pottsgrove township	1 459	274	184	1 968	15	1 152	6.9	61	21	13
Halfway House CDP	661	153	98	1 960	-	501	6.6	19	-	-
Upper Providence township	5 545	1 468	635	1 980	77	4 310	7.0	274	31	57
Upper Salford township	1 074	77	248	1 969	-	856	6.9	46	-	-
West Conshohocken borough	633	122	331	1940-	9	459	6.2	55	6	4
West Norriton township	6 889	241	734	1 972	267	3 605	5.6	1 003	24	-
West Norriton CDP	6 889	241	734	1 972	267	3 605	5.6	1 003	24	-
West Pottsgrove township	1 606	25	449	1 959	26	904	5.7	149	8	-
Stowe CDP	1 508	25	425	1 960	26	831	5.7	149	-	-
Whitemarsh township	6 372	606	727	1 964	143	4 995	7.1	547	6	18
Flourtown CDP (part)	181	7	37	1 950	-	162	7.0	6	-	-
Plymouth Meeting CDP (part)	646	23	78	1 958	7	576	7.2	7	-	-
Whitpain township	7 327	939	341	1 980	235	5 450	7.2	759	13	20
Blue Bell CDP	2 555	163	138	1 981	33	1 981	7.2	213	-	-
Worcester township	3 007	697	462	1 980	8	2 461	7.3	204	-	-
Montour County	7 627	491	2 428	1 966	230	4 326	5.8	850	78	58
Anthony township	514	49	152	1 970	2	324	6.2	13	16	6
Cooper township	419	51	53	1 979	2	219	5.7	10	-	-
Danville borough	2 523	17	1 395	1940-	140	1 260	5.5	494	19	-
Derry township	486	47	85	1 978	10	220	5.3	26	9	5
Liberty township	593	52	175	1 972	2	403	6.3	11	17	7
Limestone township	345	37	101	1 974	2	239	6.2	13	8	-
Mahoning township	1 542	132	224	1 974	70	855	5.8	226	-	33
Mechanicsville CDP	1 222	108	178	1 974	70	610	5.5	203	-	33
Mayberry township	106	8	38	1 949	-	63	6.0	5	2	2
Valley township	811	79	95	1 976	2	556	6.5	33	7	5
Washingtonville borough	101	-	51	1940-	-	51	5.5	17	-	-
West Hemlock township	187	19	59	1 975	-	136	6.6	2	-	-
Northampton County	106 710	7 016	34 354	1 958	3 272	67 995	6.1	12 119	687	1 089
Allen township	1 030	119	137	1 973	4	720	6.2	31	-	-
Bangor borough	2 249	42	1 476	1940-	103	1 346	5.8	433	17	52
Bath borough	1 126	155	402	1 959	42	639	5.8	231	31	36
Bethlehem city (part)	21 089	256	8 260	1 950	1 175	11 574	5.7	3 892	127	190
Bethlehem township	7 831	967	512	1 980	157	5 985	6.8	338	23	115
Middletown CDP	2 897	326	266	1 972	-	2 166	6.5	75	-	-
Bushkill township	2 406	294	413	1 973	-	1 889	6.8	34	24	24
Chapman borough	92	5	58	1940-	4	57	5.9	4	-	-
East Allen township	1 907	172	245	1 977	-	1 481	6.8	17	13	12
East Bangor borough	417	17	239	1940-	4	224	5.6	46	-	-
Easton city	10 545	140	6 868	1940-	912	5 160	5.4	2 581	90	214
Forks township	3 159	572	319	1 980	26	2 476	7.0	113	16	16
Freemansburg borough	721	16	305	1 949	27	440	5.9	49	7	7
Glendon borough	150	13	96	1940-	-	96	6.0	3	4	-
Hanover township	3 755	690	106	1 981	108	2 933	7.3	201	10	68
Hellertown borough	2 544	45	859	1 947	36	1 593	5.9	280	6	21
Lehigh township	3 816	234	746	1 973	26	2 529	6.2	111	50	43
Lower Mount Bethel township	1 347	91	385	1 963	15	819	6.0	103	-	18
Lower Nazareth township	1 821	186	298	1 978	5	1 577	7.6	48	-	6
Lower Saucon township	3 915	451	722	1 971	28	2 868	6.8	151	12	4
Moore township	3 463	343	525	1 976	-	2 226	6.2	101	33	38
Nazareth borough	2 658	24	1 496	1940-	142	1 372	5.6	543	35	35
Northampton borough	4 023	121	1 934	1 943	89	2 679	6.0	466	37	42

Table 19. Physical Housing Characteristics: 2000—Con.

[Data based on a sample (except Tables 65-68). For information on confidentiality protection, coverage, sampling error, and nonsampling error, see Appendix G. For location of definitions, see "How to Use This Census Report"]

State County County Subdivision Place	Total housing units	Year structure built			Rooms			No bedrooms or 1 bedroom	Lacking complete plumbing facilities	Lacking complete kitchen facilities
		1995 to March 2000	1939 or earlier	Median	1 or 2	6 or more	Median			
Northampton County—Con.										
North Catasauqua borough	1 186	51	578	1 942	16	771	6.1	112	-	-
Palmer township	6 865	913	585	1 967	102	5 097	6.4	365	27	10
Old Orchard CDP	934	4	10	1 962	-	873	7.6	-	-	-
Palmer Heights CDP	1 418	9	79	1 959	-	1 119	6.5	41	14	-
Pen Argyl borough	1 506	7	931	1940-	32	976	5.9	126	6	6
Plainfield township	2 191	187	635	1 967	15	1 506	6.3	145	20	12
Belfast CDP	517	57	138	1 971	8	335	6.1	25	8	-
Portland borough	248	3	160	1940-	-	145	5.8	38	-	-
Roseto borough	670	34	292	1 946	11	428	6.1	56	4	2
Stockertown borough	291	31	138	1 944	6	176	5.9	24	2	2
Tatamy borough	358	19	159	1 947	10	246	6.1	27	-	-
Upper Mount Bethel township	2 573	209	716	1 967	31	1 498	5.9	246	7	26
Upper Nazareth township	1 364	180	186	1 966	4	931	6.1	34	-	-
Eastlawn Gardens CDP	1 036	145	100	1 967	-	717	6.2	14	-	-
Walnutport borough	865	32	241	1 961	-	481	5.7	61	9	9
Washington township	1 670	115	424	1 964	16	1 104	6.1	145	25	25
West Easton borough	481	11	246	1940-	8	293	5.9	69	2	7
Williams township	1 738	177	469	1 969	15	1 199	6.4	95	7	7
Wilson borough	3 346	9	1 874	1940-	103	1 903	5.7	560	43	42
Wind Gap borough	1 294	85	319	1 963	-	558	5.1	240	-	-
Northumberland County	43 164	1 751	21 045	1 941	1 020	27 495	6.0	4 519	557	780
Coal township	4 233	63	2 569	1940-	51	3 179	6.3	224	68	87
Edgewood CDP	1 308	10	802	1940-	46	1 004	6.3	93	6	21
Fairview-Ferndale CDP	1 184	12	677	1940-	-	847	6.2	26	-	6
Marshallton CDP	745	32	496	1940-	-	579	6.5	64	21	25
Delaware township	1 760	294	333	1 976	-	925	5.6	136	50	44
East Cameron township	300	19	165	1940-	-	181	6.0	4	12	13
East Chillisquaque township	277	8	120	1 950	1	175	6.0	20	3	2
Herndon borough	190	-	148	1940-	-	130	6.2	10	4	8
Jackson township	375	33	140	1 959	7	254	6.1	19	2	9
Jordan township	316	21	161	1940-	2	235	6.4	10	9	11
Kulpmont borough	1 532	4	886	1940-	28	933	5.9	172	-	18
Lewis township	663	45	188	1 971	-	456	6.3	11	15	9
Little Mahanoy township	170	17	67	1 947	4	120	6.8	4	8	8
Lower Augusta township	425	22	142	1 968	3	256	5.9	23	13	11
Lower Mahanoy township	692	23	328	1 946	10	471	6.1	34	8	8
McEwensville borough	121	2	59	1 944	2	84	6.2	7	7	9
Marion Heights borough	375	9	254	1940-	6	281	6.3	13	21	18
Milton borough	3 006	123	1 329	1 946	119	1 608	5.6	589	68	69
Mount Carmel borough	3 629	21	2 619	1940-	105	2 443	6.4	501	43	105
Mount Carmel township	1 250	34	675	1940-	12	953	6.2	52	9	16
Northumberland borough	1 772	46	846	1 943	52	981	5.7	217	-	10
Point township	1 523	156	217	1 974	17	927	5.9	84	25	18
Ralpho township	1 600	257	236	1 978	12	1 066	6.2	76	-	-
Elysburg CDP	901	73	120	1 980	-	518	5.9	55	-	-
Riverside borough	799	21	223	1 958	5	603	6.5	34	4	7
Rockefeller township	868	81	243	1 972	-	627	6.2	12	-	-
Rush township	469	20	165	1 969	1	327	6.5	26	3	7
Shamokin city	4 674	-	3 260	1940-	234	3 053	6.1	712	93	139
Shamokin township	904	96	312	1 962	3	571	6.1	24	14	3
Snyderstown borough	145	4	68	1 970	2	107	6.5	11	-	-
Sunbury city	5 072	17	3 168	1940-	290	2 701	5.6	1 187	26	107
Turbot township	687	48	170	1 963	-	489	6.3	6	-	-
Turbotville borough	307	24	153	1 940	7	183	5.9	37	-	-
Upper Augusta township	1 058	67	193	1 962	7	741	6.2	27	3	7
Upper Mahanoy township	255	10	116	1 949	-	218	6.8	9	6	4
Washington township	275	20	138	1940-	3	189	6.3	7	3	3
Watson township	1 024	25	575	1940-	26	611	5.9	122	4	4
West Cameron township	195	16	63	1 971	-	143	6.4	5	6	6
West Chillisquaque township	1 277	95	218	1 974	8	607	5.4	47	26	20
Zerbe township	946	10	498	1940-	3	667	6.4	47	4	-
Trevorton CDP	934	10	495	1940-	3	655	6.4	47	4	-
Perry County	18 941	1 479	5 267	1 971	497	10 120	5.6	1 594	831	722
Blain borough	102	-	69	1940-	-	76	6.5	4	-	-
Bloomfield borough	425	19	251	1940-	11	259	5.9	48	-	-
Buffalo township	472	30	98	1 974	4	306	6.0	19	22	18
Carroll township	2 036	246	171	1 982	20	1 051	5.6	82	8	8
Centre township	897	94	144	1 976	20	480	5.7	61	31	32
Duncannon borough	714	42	410	1940-	38	351	5.4	131	8	8
Greenwood township	407	30	129	1 966	5	247	5.9	42	6	8
Howe township	281	18	52	1 967	10	155	5.7	34	23	23
Jackson township	259	11	117	1 952	6	143	5.7	17	26	28
Juniata township	538	23	155	1 974	10	326	5.9	32	11	13
Landisburg borough	92	3	74	1940-	-	60	6.0	6	3	3
Liverpool borough	454	15	205	1 949	23	205	5.2	89	3	5
Liverpool township	402	43	113	1 974	3	256	6.0	12	10	8
Marysville borough	1 103	52	458	1 949	33	541	5.5	119	5	-
Miller township	425	48	49	1 977	6	172	5.1	19	48	49
Millerstown borough	294	21	127	1 952	5	209	6.2	22	2	6
New Buffalo borough	58	-	35	1940-	-	40	6.3	7	-	-
Newport borough	743	-	606	1940-	23	413	5.7	112	-	12
Northeast Madison township	387	22	116	1 971	9	189	5.4	27	57	49
Oliver township	852	71	209	1 972	24	418	5.5	64	17	11
Penn township	1 242	101	288	1 970	21	664	5.7	37	10	-
Rye township	872	71	67	1 976	10	588	6.2	37	12	12
Saville township	984	90	300	1 972	44	533	5.7	75	87	77
Southwest Madison township	408	37	146	1 965	20	211	5.6	36	41	35
Spring township	815	76	205	1 975	19	519	6.0	60	27	30
Toboyne township	546	30	120	1 970	44	182	4.5	98	205	165
Tuscarora township	535	47	123	1 971	11	246	5.4	72	58	51
Tyrone township	832	59	227	1 970	47	405	5.4	116	58	49
Watts township	483	36	62	1 975	9	261	5.7	35	24	15
Wheatfield township	1 283	144	141	1 978	22	614	5.4	81	29	7
Philadelphia County	661 958	7 253	276 205	1 945	59 396	347 239	5.6	143 129	17 484	19 692
Philadelphia city	661 958	7 253	276 205	1 945	59 396	347 239	5.6	143 129	17 484	19 692

Table 19. Physical Housing Characteristics: 2000—Con.

[Data based on a sample (except Tables 65-68). For information on confidentiality protection, coverage, sampling error, and nonsampling error, see Appendix G. For location of definitions, see "How to Use This Census Report"]

State County County Subdivision Place	Total housing units	Year structure built			Rooms			No bedrooms or 1 bedroom	Lacking complete plumbing facilities	Lacking complete kitchen facilities
		1995 to March 2000	1939 or earlier	Median	1 or 2	6 or more	Median			
Pike County	34 681	3 599	2 647	1 981	1 325	17 350	5.5	3 033	1 005	517
Blooming Grove township	3 273	216	219	1 978	58	2 195	6.0	107	206	104
Delaware township	3 453	224	104	1 979	38	1 704	5.5	161	21	17
Dingman township	5 689	1 073	116	1 988	282	2 724	5.4	612	45	37
Greene township	2 781	155	280	1 974	48	1 039	5.0	215	160	69
Lackawaxen township	3 750	548	463	1 982	64	2 169	5.8	214	30	13
Lehman township	4 655	524	55	1 986	22	2 891	5.9	37	10	7
Matamoras borough	977	58	428	1 946	11	579	5.8	107	6	-
Milford borough	560	11	354	1940-	49	293	5.7	126	-	-
Milford township	594	60	59	1 980	12	354	5.9	44	2	5
Palmyra township	3 838	191	186	1 973	68	1 735	5.3	296	36	32
Porter township	925	44	52	1 968	133	329	4.9	229	444	208
Shohola township	3 088	435	148	1 984	524	782	4.2	800	34	18
Westfall township	1 098	60	183	1 974	16	556	5.5	85	11	7
Potter County	12 159	999	4 106	1 961	615	6 326	5.6	1 508	1 703	1 105
Abbott township	455	6	159	1 958	23	168	4.8	62	160	94
Allegany township	251	29	49	1 974	12	138	5.7	21	50	48
Austin borough	282	6	151	1940-	6	172	6.1	25	9	9
Bingham township	306	33	105	1 971	13	179	6.0	23	47	40
Clara township	150	9	16	1 980	4	57	5.2	30	10	-
Coudersport borough	1 189	48	662	1940-	14	700	6.0	102	5	5
East Fork district	154	12	44	1 965	12	33	4.5	12	70	2
Eulalia township	386	63	56	1 981	15	211	5.8	37	43	32
Galeton borough	608	25	413	1940-	9	414	6.2	81	-	6
Genesee township	440	39	175	1 958	11	225	5.6	39	26	27
Harrison township	512	39	233	1 949	24	317	6.2	56	30	26
Hebron township	395	47	98	1 977	31	213	5.7	63	60	36
Hector township	351	31	62	1 974	19	160	5.3	38	62	34
Homer township	246	31	45	1 966	6	165	6.2	6	37	37
Keating township	400	7	171	1 947	37	191	5.4	73	78	67
Oswayo borough	66	-	47	1940-	-	43	6.3	-	3	3
Oswayo township	195	33	61	1 967	5	131	6.2	20	33	21
Pike township	256	38	48	1 973	17	104	5.0	39	54	51
Pleasant Valley township	87	-	17	1 965	-	48	5.7	5	8	-
Portage township	236	4	83	1 948	10	111	5.3	42	45	30
Roulette township	671	27	274	1 961	11	407	6.0	32	6	6
Sharon township	474	48	180	1 960	32	273	5.8	57	38	33
Shinglehouse borough	547	26	252	1 945	10	301	5.7	84	2	2
Stewardson township	332	2	9	1 951	46	153	5.4	60	173	54
Summit township	202	7	50	1 962	-	100	5.5	4	67	36
Sweden township	607	112	121	1 980	36	367	6.0	56	101	79
Sylvania township	295	46	61	1 965	62	102	4.8	64	81	58
Ulysses borough	298	19	122	1 966	4	164	5.8	42	-	-
Ulysses township	593	50	115	1 971	39	282	5.4	70	100	60
West Branch township	683	118	84	1 972	91	238	4.9	175	197	135
Wharton township	492	44	143	1 954	16	159	4.6	90	108	74
Schuylkill County	67 806	2 123	35 854	1940-	1 669	43 873	6.1	6 204	1 022	1 182
Ashland borough (part)	1 724	41	1 169	1940-	65	1 191	6.2	215	73	84
Auburn borough	338	-	223	1940-	-	201	5.9	34	-	2
Barry township	451	42	146	1 969	2	260	5.8	47	13	13
Beurys Lake CDP	122	11	29	1 958	2	38	4.4	37	6	6
Blythe township	420	4	249	1940-	3	287	6.1	21	15	20
Branch township	789	33	287	1 957	11	598	6.4	19	12	12
Butler township	1 540	66	676	1 950	7	1 222	6.6	24	-	-
Englewood CDP (part)	243	6	68	1 963	-	213	6.8	-	-	-
Fountain Springs CDP	48	-	15	1 961	-	26	5.8	-	-	-
Lavelle-Locustdale CDP	262	9	172	1940-	-	183	6.5	6	-	-
Cass township	845	28	515	1940-	4	553	6.1	34	15	20
Forrestville CDP	214	9	134	1940-	-	147	6.1	5	7	9
Heckscherville CDP	41	-	36	1940-	-	25	6.4	4	-	2
Coaldale borough	1 211	18	759	1940-	59	761	5.9	148	9	48
Cressona borough	709	8	408	1940-	7	467	6.0	48	-	-
Deer Lake borough	221	16	49	1 960	-	163	6.3	8	-	2
Delano township	221	-	178	1940-	-	181	6.6	10	3	3
Delano CDP	173	-	150	1940-	-	144	6.7	4	1	3
East Brunswick township	683	80	249	1 961	15	427	6.1	46	15	15
McKeansburg CDP	69	2	35	1940-	-	39	5.8	2	2	-
East Norwegian township	380	8	198	1940-	-	295	6.1	4	4	3
East Union township	731	42	358	1 941	9	442	5.9	38	25	21
Brandonville CDP	106	2	47	1 945	-	59	5.7	3	-	-
Oneida CDP	126	2	94	1940-	-	53	5.3	8	6	4
Sheppton CDP	108	2	66	1940-	-	79	6.1	1	1	4
Eldred township	291	11	137	1 947	-	215	6.3	15	6	6
Foster township	120	2	83	1940-	-	87	6.3	6	3	6
Buck Run CDP	84	-	62	1940-	-	62	6.2	4	-	3
Frackville borough	2 094	16	1 282	1940-	8	1 244	5.8	208	23	9
Frailey township	188	-	137	1940-	-	137	6.3	4	-	3
Donaldson CDP	155	-	116	1940-	-	110	6.2	2	-	-
Gilberton borough	474	7	321	1940-	5	331	6.0	24	39	44
Girardville borough	885	4	724	1940-	30	623	6.4	66	23	42
Gordon borough	341	3	241	1940-	-	232	6.3	11	3	1
Hegins township	1 540	31	656	1 947	12	1 043	6.2	75	6	-
Valley View CDP	761	7	315	1 947	5	524	6.3	32	-	-
Hubley township	369	17	178	1 942	6	222	6.0	21	13	9
Kline township	743	13	338	1 945	2	502	6.0	30	-	-
Landingville borough	81	-	49	1940-	-	53	6.0	-	6	-
McAdoo borough	1 211	-	874	1940-	3	686	5.7	97	1	9
Mahanoy township	488	11	334	1940-	4	318	6.2	17	14	4
New Boston-Morea CDP	213	-	167	1940-	2	136	6.0	8	9	4
Mahanoy City borough	2 595	10	2 110	1940-	12	1 699	6.1	242	87	116
Mechanicsville borough	248	4	117	1 943	-	179	6.1	1	6	-
Middleport borough	246	7	193	1940-	5	173	6.1	14	-	4
Minersville borough	2 312	-	1 355	1940-	136	1 577	6.2	319	54	40
Mount Carbon borough	49	-	35	1940-	-	35	5.9	3	2	4
New Castle township	205	4	170	1940-	-	136	6.0	9	2	1
New Philadelphia borough	585	7	396	1940-	7	446	6.5	33	-	-
New Ringgold borough	124	-	71	1940-	4	68	5.7	8	-	-

Table 19. Physical Housing Characteristics: 2000—Con.

[Data based on a sample (except Tables 65-68). For information on confidentiality protection, coverage, sampling error, and nonsampling error, see Appendix G. For location of definitions, see "How to Use This Census Report"]

State County County Subdivision Place	Total housing units	Year structure built			Rooms			No bedrooms or 1 bedroom	Lacking complete plumbing facilities	Lacking complete kitchen facilities
		1995 to March 2000	1939 or earlier	Median	1 or 2	6 or more	Median			
Schuylkill County—Con.										
North Manheim township	1 337	121	271	1 965	18	821	6.0	73	21	7
Rennings CDP	170	22	-	1 970	-	84	5.5	8	-	-
North Union township	598	37	215	1 971	17	388	6.1	43	11	16
Nuremberg CDP	108	-	80	1940-	-	86	6.3	4	-	-
Norwegian township	896	69	167	1 972	13	653	6.6	73	2	2
Marlin CDP	290	35	59	1 979	9	178	6.1	50	2	2
Seltzer CDP	127	-	59	1 945	-	90	6.0	8	-	-
Orwigsburg borough	1 217	99	530	1 950	8	754	6.2	157	20	-
Palo Alto borough	460	4	285	1940-	-	336	6.1	9	-	2
Pine Grove borough	937	11	562	1940-	43	510	5.7	136	15	25
Pine Grove township	1 696	116	420	1 966	38	938	5.7	87	64	64
Ravine CDP	296	6	80	1 965	7	118	5.0	32	7	7
Port Carbon borough	930	-	641	1940-	5	637	6.2	64	-	-
Port Clinton borough	141	-	97	1940-	2	81	5.8	16	2	-
Porter township	926	25	506	1940-	24	612	6.1	48	2	21
Reinerton-Orwin-Muir CDP	467	7	296	1940-	20	330	6.2	32	-	19
Pottsville city	7 343	54	4 467	1940-	398	4 257	5.9	1 424	122	174
Reilly township	355	8	250	1940-	-	249	6.1	19	6	5
Branchdale CDP	206	-	169	1940-	-	141	6.1	11	4	5
Newtown CDP	96	4	55	1940-	-	69	6.2	8	2	-
Ringtown borough	336	7	167	1 940	-	284	6.5	8	2	2
Rush township	1 561	80	340	1 964	10	1 161	6.4	30	10	3
Grier City-Park Crest CDP (part)	135	-	64	1 941	-	95	6.4	2	-	-
Hometown CDP	602	13	55	1 964	-	491	6.6	15	10	3
Ryan township	615	21	208	1 955	7	386	6.0	35	14	14
Grier City-Park Crest CDP (part)	273	6	115	1 946	7	191	6.3	17	3	3
St. Clair borough	1 647	-	1 178	1940-	56	1 113	6.0	135	10	39
Schuylkill township	568	10	387	1940-	-	365	6.0	17	12	10
Tuscarora CDP	484	7	353	1940-	-	317	6.0	10	12	10
Schuylkill Haven borough	2 551	33	1 311	1940-	141	1 432	5.7	365	-	15
Shenandoah borough	3 339	18	2 311	1940-	117	2 057	5.9	502	45	68
South Manheim township	959	112	107	1 983	6	682	6.4	27	9	4
Lake Wynonah CDP (part)	501	67	7	1 989	2	375	6.5	10	3	-
Tamaqua borough	3 602	56	2 535	1940-	193	2 344	6.0	489	25	17
Tower City borough	684	22	466	1940-	16	443	6.1	69	2	16
Tremont borough	743	29	450	1940-	16	477	5.9	62	11	6
Tremont township	95	5	43	1 952	2	59	6.1	6	3	-
Union township	602	26	203	1 971	10	374	6.0	22	9	9
Upper Mahantongo township	274	8	129	1 943	-	184	6.2	11	2	2
Klingerstown CDP	45	-	32	1940-	-	33	6.3	5	-	-
Walker township	383	27	100	1 963	8	269	6.3	24	7	3
Washington township	1 082	88	242	1 973	9	579	5.6	48	10	19
Wayne township	1 972	202	369	1 977	12	1 268	6.0	104	30	11
Friedensburg CDP	389	31	40	1 977	6	162	5.1	38	-	-
Lake Wynonah CDP (part)	427	57	12	1 988	-	313	6.3	-	-	-
Summit Station CDP	97	6	45	1 946	-	60	5.8	6	6	-
West Brunswick township	1 397	138	255	1 975	46	904	6.1	102	33	25
West Mahanoy township	1 503	43	894	1940-	5	1 162	6.4	26	22	33
Altamont CDP	335	10	157	1 942	5	216	6.0	11	-	-
Englewood CDP (part)	-	-	-	-	-	-	-	-	-	-
Shenandoah Heights CDP	670	6	344	1940-	-	572	6.9	-	11	22
West Penn township	1 605	121	483	1 969	33	1 040	6.2	74	29	29
Snyder County	14 890	914	4 447	1 966	303	8 690	5.9	1 063	599	442
Adams township	385	38	141	1 969	14	234	6.0	36	28	26
Troxelville CDP	84	8	51	1940-	7	61	6.4	9	7	7
Beaver township	208	7	44	1 975	-	121	5.9	8	2	6
Beavertown borough	394	10	194	1 941	5	269	6.1	19	-	-
Center township	776	92	206	1 974	15	443	5.8	36	20	17
Penns Creek CDP	240	20	98	1 956	4	141	5.8	13	3	-
Chapman township	471	30	171	1 964	2	288	6.1	8	83	38
Port Trevorton CDP (part)	89	-	28	1 965	-	53	5.9	-	11	9
Franklin township	904	28	273	1 967	12	482	5.6	39	15	11
Paxtonville CDP	98	-	71	1940-	-	71	6.3	-	-	-
Freeburg borough	246	4	114	1 945	-	152	6.1	6	2	-
Jackson township	524	17	144	1 968	27	304	5.8	44	34	28
Kratzville CDP	174	-	50	1 960	6	114	6.1	12	-	-
McClure borough	441	10	182	1 946	9	276	5.9	16	10	8
Middleburg borough	655	12	282	1 948	10	341	5.6	113	2	4
Middlecreek township	754	67	155	1 974	8	465	6.0	39	10	7
Kreamer CDP	318	31	79	1 974	3	189	5.8	22	2	2
Monroe township	1 772	76	319	1 972	24	1 109	6.1	69	37	29
Hummels Wharf CDP	345	17	169	1 941	-	123	5.1	23	9	9
Penn township	1 270	197	246	1 979	7	768	6.0	45	26	20
Perry township	729	71	209	1 970	9	426	5.9	43	46	35
Mount Pleasant Mills CDP	158	11	79	1 940	-	97	5.9	7	3	3
Selinsgrove borough	1 912	58	709	1 950	92	941	5.5	264	6	13
Shamokin Dam borough	726	10	129	1 968	7	423	5.8	102	6	4
Spring township	694	56	268	1 961	24	394	5.8	64	71	57
Beaver Springs CDP	283	17	128	1 950	1	163	5.8	19	-	-
Union township	532	29	229	1 951	6	372	6.2	18	44	23
Port Trevorton CDP (part)	103	4	46	1 954	-	76	6.1	-	8	4
Washington township	566	53	152	1 974	4	375	6.1	15	39	33
West Beaver township	469	20	139	1 972	26	240	5.6	53	78	66
West Perry township	462	29	141	1 966	2	267	5.9	26	40	17
Somerset County	37 163	2 008	12 572	1 956	719	20 219	5.7	3 234	636	721
Addison borough	100	4	33	1 950	5	61	5.8	9	-	-
Addison township	952	36	181	1 967	29	396	5.2	70	73	62
Allegheny township	416	30	97	1 975	54	175	5.2	63	82	86
Benson borough	82	-	55	1940-	-	53	5.9	2	-	-
Berlin borough	927	49	379	1 949	21	501	5.7	145	-	17
Black township	390	23	123	1 965	5	217	5.8	20	10	5
Boswell borough	692	25	291	1 947	6	311	5.3	53	6	12
Brothersvalley township	930	99	360	1 965	10	631	6.2	42	9	16
Callimont borough	25	-	2	1 974	-	11	5.1	-	-	-
Casselman borough	47	3	25	1940-	-	29	6.0	-	3	3
Central City borough	595	10	325	1940-	6	270	5.4	57	6	19

Table 19. Physical Housing Characteristics: 2000—Con.

[Data based on a sample (except Tables 65-68). For information on confidentiality protection, coverage, sampling error, and nonsampling error, see Appendix G. For location of definitions, see "How to Use This Census Report"]

State County County Subdivision Place	Total housing units	Year structure built			Rooms			No bedrooms or 1 bedroom	Lacking complete plumbing facilities	Lacking complete kitchen facilities
		1995 to March 2000	1939 or earlier	Median	1 or 2	6 or more	Median			
Somerset County—Con.										
Conemaugh township	3 094	131	1 254	1 951	43	1 782	5.8	88	34	-
Davidsville CDP	448	40	127	1 957	-	353	6.4	-	19	-
Jerome CDP	454	-	339	1940-	12	249	5.7	29	8	-
Confluence borough	407	40	116	1 959	2	200	5.5	33	2	2
Elk Lick township	915	50	354	1 954	8	580	6.1	32	23	62
Fairhope township	102	14	43	1 948	11	43	5.2	15	17	21
Garrett borough	179	5	104	1940-	2	102	5.7	8	3	-
Greenville township	274	21	93	1 962	11	183	6.1	13	11	18
Hooversville borough	364	4	219	1940-	2	222	5.9	43	1	1
Indian Lake borough	551	48	5	1 974	8	420	6.3	21	-	-
Jefferson township	1 240	62	299	1 969	5	639	5.6	115	3	6
Jenner township	1 763	85	597	1 951	37	1 047	5.9	90	-	5
Jennerstown borough	342	20	63	1 956	8	197	5.9	29	-	2
Larimer township	263	16	65	1 972	6	145	5.7	17	10	17
Lincoln township	659	36	247	1 956	-	422	6.1	23	14	17
Lower Turkeyfoot township	438	21	99	1 966	5	214	5.5	62	23	19
Meyersdale borough	1 089	27	630	1940-	8	639	6.0	98	9	-
Middlecreek township	922	96	98	1 967	47	335	5.0	115	12	12
Milford township	671	47	151	1 969	-	454	6.1	13	5	2
New Baltimore borough	84	5	40	1 951	-	64	6.3	-	3	3
New Centerville borough	86	6	17	1 956	-	66	6.1	-	2	-
Northampton township	269	18	64	1 967	16	116	5.3	39	33	28
Ogle township	257	35	57	1 974	-	178	6.2	4	5	-
Paint borough	432	32	219	1940-	4	249	5.7	19	2	2
Paint township	1 380	59	308	1 964	8	893	5.9	20	-	8
Quemahoning township	879	49	300	1 963	9	555	6.0	34	15	19
Rockwood borough	418	15	217	1940-	2	244	5.8	40	2	2
Salisbury borough	372	22	172	1 946	5	205	5.8	62	3	1
Seven Springs borough (part)	552	9	127	1 956	-	176	4.8	147	-	-
Shade township	1 276	37	636	1 940	25	667	5.6	61	23	18
Shanksville borough	99	-	60	1940-	-	63	5.9	3	3	3
Somerset borough	3 309	100	945	1 954	106	1 436	5.2	694	6	-
Somerset township	3 699	371	673	1 971	77	1 847	5.5	260	24	79
Friedens CDP	675	94	147	1 973	-	372	5.7	48	-	-
Southampton township	270	6	52	1 966	7	138	5.6	15	13	6
Stonycreek township	1 031	69	253	1 963	66	507	5.5	110	36	52
Stoystown borough	219	8	143	1940-	3	109	5.5	45	-	-
Summit township	931	32	350	1 957	-	522	5.8	30	12	34
Upper Turkeyfoot township	776	74	229	1 970	7	444	5.8	55	67	37
Ursina borough	127	12	40	1 970	2	55	5.2	6	8	2
Wellersburg borough	91	-	48	1940-	-	48	5.6	-	-	-
Windber borough	2 177	47	1 314	1940-	43	1 358	5.9	314	23	23
Sullivan County	6 017	517	2 022	1 959	285	3 247	5.7	651	776	590
Cherry township	1 185	104	401	1 963	22	653	5.7	68	80	56
Colley township	664	31	300	1 952	50	308	5.3	80	111	88
Davidson township	649	72	188	1 970	46	325	5.5	115	95	86
Dushore borough	394	12	202	1940-	24	198	5.5	86	2	2
Eagles Mere borough	345	13	107	1 952	-	313	8.0	14	60	60
Elkland township	471	16	178	1 953	26	263	5.8	51	47	44
Forks township	412	38	112	1 965	23	177	5.1	54	67	41
Forksville borough	117	14	48	1 945	10	52	5.1	14	9	7
Fox township	587	96	173	1 951	28	359	5.9	49	123	75
Hillsgrove township	312	44	88	1 953	8	148	5.4	29	93	82
Laporte borough	191	10	83	1 950	2	134	6.1	12	-	-
Laporte township	411	38	70	1 978	35	164	5.2	48	43	26
Shrewsbury township	279	29	72	1 959	11	153	5.7	31	46	23
Susquehanna County	21 829	1 568	7 551	1 966	441	12 685	5.9	1 696	487	483
Apolacon township	270	6	45	1 974	4	136	5.5	31	24	24
Ararat township	449	33	99	1 974	27	197	5.3	42	14	16
Auburn township	871	127	252	1 976	19	494	5.8	41	35	43
Bridgewater township	1 248	109	287	1 972	25	756	6.0	68	15	11
Brooklyn township	403	26	160	1 960	3	269	6.2	30	10	11
Chococnut township	391	26	66	1 974	16	205	5.6	45	4	4
Clifford township	1 198	127	299	1 975	14	700	5.9	57	8	4
Dimock township	680	58	240	1 967	31	379	5.8	71	28	28
Forest City borough	937	3	608	1940-	5	609	6.0	88	7	7
Forest Lake township	592	34	132	1 969	12	371	6.2	27	27	9
Franklin township	484	39	120	1 974	4	274	5.8	30	18	13
Friendsville borough	52	-	12	1 976	-	31	6.7	-	-	-
Gibson township	590	70	194	1 976	6	346	6.0	40	16	13
Great Bend borough	346	14	152	1 953	7	151	5.2	96	-	-
Great Bend township	855	70	155	1 971	17	424	5.5	49	12	17
Hallstead borough	546	11	298	1940-	26	316	5.9	75	5	10
Harford township	743	66	309	1 960	10	458	6.1	50	15	13
Harmony township	328	25	54	1 980	15	136	5.2	25	13	15
Herrick township	696	41	134	1 974	19	438	5.9	27	22	22
Hop Bottom borough	142	7	98	1940-	-	102	6.6	2	-	-
Jackson township	543	61	151	1 973	6	302	5.8	51	12	10
Jessup township	265	15	96	1 972	7	158	5.9	16	9	9
Lanesboro borough	291	12	160	1940-	6	162	5.8	64	10	5
Lathrop township	409	29	139	1 970	17	216	5.6	29	9	10
Lenox township	929	85	261	1 973	20	562	6.0	50	38	29
Liberty township	577	21	134	1 971	10	313	5.7	25	7	8
Little Meadows borough	133	8	34	1 967	-	80	5.9	3	4	4
Middletown township	237	23	63	1 978	-	132	5.8	2	5	3
Montrose borough	831	-	527	1940-	16	502	6.2	177	-	8
New Milford borough	393	2	246	1940-	13	224	5.9	51	-	-
New Milford township	1 140	111	261	1 972	37	586	5.6	63	47	36
Oakland borough	251	3	197	1940-	2	197	6.8	12	4	7
Oakland township	278	22	93	1 966	4	120	5.3	19	5	13
Rush township	616	73	226	1 973	5	408	6.2	28	30	32
Silver Lake township	1 037	105	142	1 975	11	622	6.0	79	17	27
Springville township	694	49	239	1 972	15	401	5.9	36	2	2
Susquehanna Depot borough	727	4	555	1940-	6	475	6.2	54	-	3

Table 19. Physical Housing Characteristics: 2000—Con.

[Data based on a sample (except Tables 65-68). For information on confidentiality protection, coverage, sampling error, and nonsampling error, see Appendix G. For location of definitions, see "How to Use This Census Report"]

State County County Subdivision Place	Total housing units	Year structure built			Rooms			No bedrooms or 1 bedroom	Lacking complete plumbing facilities	Lacking complete kitchen facilities
		1995 to March 2000	1939 or earlier	Median	1 or 2	6 or more	Median			
Susquehanna County—Con.										
Thompson borough	146	4	105	1940-	-	92	6.1	13	2	6
Thompson township	337	35	120	1 973	6	229	6.2	26	13	11
Union Dale borough	174	14	88	1940-	-	112	6.3	4	-	-
Tioga County	19 893	1 582	7 007	1 964	942	11 147	5.8	2 081	1 147	976
Bloss township	197	22	79	1 964	8	133	6.1	12	6	6
Blossburg borough	692	15	351	1940-	87	441	6.3	125	5	15
Brookfield township	238	10	98	1 955	4	128	5.7	20	10	6
Charleston township	1 350	132	352	1 973	26	781	5.9	86	19	18
Chatham township	389	41	133	1 974	25	215	5.7	59	47	39
Clymer township	421	45	125	1 972	38	202	5.4	51	67	47
Covington township	473	39	125	1 974	3	290	6.0	9	15	9
Deerfield township	284	26	130	1 954	3	185	6.3	14	5	6
Delmar township	1 385	137	376	1 969	28	852	6.0	60	93	79
Duncan township	136	6	86	1940-	6	64	5.4	16	5	3
Elk township	176	58	46	1 969	35	82	5.3	35	101	86
Elkland borough	830	28	415	1 940	51	438	5.7	121	-	5
Farmington township	310	20	75	1 973	15	184	6.0	28	22	15
Gaines township	744	40	154	1 968	83	314	5.1	123	177	182
Hamilton township	224	9	76	1 954	4	115	5.6	22	6	8
Jackson township	879	52	266	1 968	25	532	5.9	54	25	21
Knoxville borough	270	21	176	1940-	4	177	6.4	21	-	2
Lawrence township	747	89	93	1 978	15	376	5.5	23	18	15
Lawrenceville borough	277	31	57	1 976	10	142	5.6	33	-	-
Liberty borough	88	6	66	1940-	-	69	6.7	5	-	-
Liberty township	481	55	208	1 965	16	320	6.0	23	66	33
Mansfield borough	1 005	56	406	1 949	80	508	5.5	226	3	-
Middlebury township	606	61	162	1 972	20	323	5.7	48	37	23
Morris township	557	8	270	1 945	31	278	5.5	65	91	79
Nelson township	247	12	54	1 975	6	143	5.8	13	2	6
Osceola township	297	14	149	1940-	5	206	6.3	14	5	3
Putnam township	185	13	103	1940-	2	107	5.8	8	-	2
Richmond township	1 074	134	181	1 974	38	598	5.8	68	46	42
Roseville borough	87	9	33	1 963	6	37	5.1	8	-	-
Rutland township	344	38	84	1 976	15	192	5.8	32	25	16
Shippen township	355	46	100	1 966	9	186	5.6	36	50	56
Sullivan township	582	63	180	1 972	17	320	5.8	43	19	18
Tioga borough	263	17	128	1 944	9	139	5.6	28	-	-
Tioga township	470	31	120	1 969	13	260	5.7	28	32	24
Union township	469	56	217	1 951	14	309	6.3	25	41	28
Ward township	220	27	17	1 978	37	49	4.1	68	92	49
Wellsboro borough	1 602	78	827	1940-	130	910	5.8	328	14	26
Westfield borough	549	11	330	1940-	14	319	6.0	79	-	4
Westfield township	390	26	159	1 955	10	223	5.9	24	3	5
Union County	14 684	1 015	4 233	1 968	399	8 488	5.9	1 370	486	365
Buffalo township	1 216	67	360	1 969	15	702	5.9	43	11	3
East Buffalo township	1 894	191	344	1 971	-	1 625	7.3	26	-	-
Linn town CDP	697	20	193	1 952	-	577	6.6	19	-	-
Gregg township	354	10	130	1 958	-	202	5.8	4	2	-
Hartleton borough	94	-	53	1940-	-	78	7.0	2	2	-
Hartley township	1 136	68	310	1 966	40	544	5.4	119	221	186
Kelly township	1 368	70	278	1 975	90	561	5.1	261	-	26
Lewis township	625	56	206	1 968	15	350	5.8	33	74	29
Lewisburg borough	1 938	18	942	1 941	142	908	5.3	482	-	27
Limestone township	620	58	205	1 970	2	404	6.2	17	15	4
Mifflinburg borough	1 605	94	566	1 961	23	919	5.8	127	-	19
New Berlin borough	355	9	155	1 950	-	243	6.2	23	-	5
Union township	596	28	129	1 970	7	380	6.1	22	8	4
West Buffalo township	1 149	182	136	1 981	43	607	5.6	94	109	35
White Deer township	1 734	164	419	1 974	22	965	5.7	117	44	27
Venango County	26 904	1 103	10 496	1 952	740	14 756	5.7	2 922	951	921
Allegheny township	181	2	49	1 958	10	86	5.3	30	36	31
Barkeyville borough	109	1	44	1 949	7	64	5.8	9	11	9
Canal township	433	16	140	1 967	15	247	5.7	25	8	9
Cherrytree township	671	59	154	1 971	22	380	5.7	42	47	42
Clinton township	412	32	103	1 969	24	166	5.0	46	30	36
Clintonville borough	244	6	90	1 968	13	109	5.2	50	10	14
Cooperstown borough	198	2	42	1 964	2	142	6.1	6	2	2
Complanter township	1 179	33	304	1 958	33	691	5.9	93	32	17
Hasson Heights CDP	612	8	135	1 962	-	392	6.0	23	-	-
Cranberry township	3 054	136	806	1 959	21	1 745	5.7	207	71	59
Seneca CDP	445	23	99	1 956	-	283	5.9	18	-	12
Woodland Heights CDP	622	5	196	1 953	8	387	5.9	76	12	-
Emlenton borough (part)	355	4	198	1940-	8	232	6.1	65	6	10
Franklin city	3 281	28	2 039	1940-	104	1 837	5.8	586	25	28
Frenchcreek township	800	74	139	1 967	16	413	5.6	38	30	26
Invin township	575	54	139	1 973	19	282	5.5	57	42	52
Jackson township	473	26	85	1 975	12	209	5.3	20	18	18
Mineral township	273	35	41	1 974	16	101	5.0	27	35	35
Oakland township	631	59	153	1 971	15	350	5.7	36	15	10
Oil City city	5 276	63	3 362	1940-	145	3 368	6.0	806	59	96
Oilcreek township	392	31	87	1 970	9	218	5.8	30	22	12
Pinegrove township	579	21	206	1 959	2	309	5.6	23	20	17
Pleasantville borough	369	10	163	1 947	-	249	6.2	17	-	2
Plum township	461	16	162	1 963	5	227	5.5	24	22	20
Polk borough	206	2	95	1 948	2	138	6.1	18	-	-
President township	719	40	136	1 956	63	174	4.5	119	129	104
Richland township	335	16	145	1 951	2	200	5.8	13	12	10
Rockland township	1 261	107	222	1 966	91	429	4.7	205	99	87
Rouseville borough	237	2	152	1940-	-	163	6.0	14	1	1
Sandycreek township	907	66	164	1 968	5	544	5.9	33	5	9
Scrubgrass township	601	42	105	1 964	29	194	5.0	58	48	57
Sugarcreek borough	2 245	72	860	1 949	28	1 317	5.8	160	40	39
Utica borough	119	2	58	1 941	-	65	5.7	9	5	4
Victory township	328	46	53	1 974	22	107	4.9	56	71	65

Table 19. Physical Housing Characteristics: 2000—Con.

[Data based on a sample (except Tables 65-68). For information on confidentiality protection, coverage, sampling error, and nonsampling error, see Appendix G. For location of definitions, see "How to Use This Census Report"]

State County County Subdivision Place	Total housing units	Year structure built			Rooms			No bedrooms or 1 bedroom	Lacking complete plumbing facilities	Lacking complete kitchen facilities
		1995 to March 2000	1939 or earlier	Median	1 or 2	6 or more	Median			
Warren County	23 058	1 050	8 309	1 955	868	12 512	5.7	3 195	1 751	1 521
Bear Lake borough	72	2	39	1940-	-	48	6.2	-	-	-
Brokenstraw township	953	55	203	1 966	37	431	5.3	145	68	69
Cherry Grove township	377	65	58	1 987	48	145	4.9	83	149	143
Clarendon borough	234	2	152	1940-	3	153	6.1	9	1	3
Columbus township	733	38	258	1 958	13	508	6.2	31	8	5
Conewango township	1 659	57	493	1 957	6	988	5.9	105	-	6
Deerfield township	633	50	48	1 969	45	171	4.7	173	96	75
Eldred township	503	43	115	1 969	21	218	5.3	59	95	89
Elk township	343	22	52	1 975	26	207	6.1	44	51	40
Farmington township	523	50	141	1 971	14	338	6.1	27	35	31
Freehold township	535	37	131	1 971	12	296	5.8	27	40	34
Glade township	1 071	37	192	1 964	30	554	5.6	155	11	11
Limestone township	1 116	32	34	1 969	117	280	4.3	363	385	321
Mead township	882	31	303	1 952	18	460	5.6	92	88	93
Pine Grove township	1 193	81	340	1 962	34	782	6.1	98	42	46
Pittsfield township	765	61	228	1 966	35	435	5.8	51	41	38
Pleasant township	1 238	90	242	1 965	12	702	5.8	54	56	36
Warren South CDP	705	12	127	1 961	8	470	6.1	24	-	-
Sheffield township	1 268	44	703	1940-	87	785	6.1	175	162	127
Sheffield CDP	554	4	432	1940-	11	402	6.6	47	-	-
Southwest township	336	18	118	1 958	2	163	5.5	14	33	28
Spring Creek township	569	50	123	1 972	9	311	5.7	45	87	60
Sugar Grove borough	248	8	151	1940-	9	172	6.5	22	2	-
Sugar Grove township	705	37	180	1 971	17	400	5.9	53	50	47
Tidioute borough	365	14	222	1940-	4	217	6.1	74	2	2
Triumph township	426	65	67	1 979	20	112	4.8	75	96	51
Warren city	5 046	-	3 228	1940-	207	2 864	5.8	1 098	5	52
Watson township	444	21	70	1 957	11	246	5.8	36	143	110
Youngsville borough	821	40	418	1940-	31	526	6.1	87	5	4
Washington County	87 267	4 695	28 107	1 955	1 736	47 351	5.7	8 889	744	921
Allenport borough	281	4	112	1 947	2	139	5.5	10	-	2
Amwell township	1 566	95	311	1 973	-	939	5.9	53	6	-
Beallsville borough	211	18	115	1940-	-	107	5.5	2	-	4
Bentleyville borough	1 132	32	423	1 949	14	461	5.2	191	5	17
Blaine township	223	23	83	1 971	-	122	5.8	5	9	7
Buffalo township	810	40	188	1 969	-	451	5.8	30	5	5
Burgettstown borough	703	7	416	1940-	18	396	5.7	89	1	3
California borough	2 091	19	850	1 952	210	762	4.7	431	53	72
Canonsburg borough	4 144	82	1 789	1 945	210	1 748	5.1	883	11	61
Canton township	3 771	149	555	1 965	27	1 663	5.3	251	35	17
Wolfdale CDP	1 293	69	155	1 969	-	528	5.2	57	-	-
Carroll township	2 344	54	447	1 955	7	1 490	5.9	48	-	-
Baidland CDP	649	9	90	1 957	-	420	6.1	15	-	-
Wickerham Manor-Fisher CDP	722	7	116	1 954	-	495	6.0	17	-	-
Cecil township	3 991	776	763	1 972	12	2 549	6.0	72	22	31
Cecil-Bishop CDP	967	72	135	1 973	-	686	6.3	23	-	-
Centerville borough	1 455	80	737	1940-	5	686	5.4	68	22	16
Charleroi borough	2 624	26	1 587	1940-	53	1 055	5.0	628	25	36
Chartiers township	2 938	206	585	1 960	7	1 648	5.7	111	7	-
McGovern CDP	1 069	87	106	1 963	-	693	6.0	26	-	-
Claysville borough	265	-	200	1940-	4	166	6.0	27	-	2
Coal Center borough	73	-	53	1940-	5	39	5.7	9	2	5
Cokeburg borough	339	7	227	1940-	-	131	5.1	8	-	-
Cross Creek township	660	36	245	1 961	4	391	5.9	26	16	11
Deemston borough	327	16	103	1 955	3	190	5.8	22	-	-
Donegal township	996	63	304	1 966	4	587	5.8	36	13	16
Donora borough	2 968	41	1 743	1940-	121	1 342	5.3	461	55	91
Dunlevy borough	203	9	48	1 956	-	80	5.4	22	1	3
East Bethlehem township	1 210	10	726	1940-	15	588	5.2	93	7	13
Fredericktown-Millsboro CDP	500	5	307	1940-	15	253	5.5	28	7	7
East Finley township	550	45	145	1 973	2	305	5.7	23	9	13
East Washington borough	983	13	479	1 941	47	522	5.8	193	-	-
Eico borough	154	-	70	1 943	-	84	5.6	14	5	2
Ellsworth borough	528	4	316	1940-	9	212	5.1	56	5	7
Fallowfield township	1 878	43	373	1 956	-	1 138	5.9	34	4	19
Finleyville borough	274	4	132	1 944	16	94	4.5	104	2	4
Green Hills borough	10	-	2	1 962	-	8	6.7	-	-	-
Hanover township	1 124	50	150	1 967	13	583	5.6	42	20	27
Hopewell township	24	371	112	1 969	2	230	5.9	19	4	2
Houston borough	668	18	369	1940-	24	277	5.1	150	5	2
Independence township	697	27	251	1 956	2	389	5.7	45	2	4
Jefferson township	494	24	119	1 966	2	290	5.8	13	2	3
Long Branch borough	208	17	54	1 956	-	127	5.9	8	5	-
McDonald borough (part)	954	10	605	1940-	54	392	5.0	238	14	18
Marianna borough	262	4	217	1940-	-	150	5.7	2	2	9
Midway borough	431	9	244	1940-	3	250	5.8	9	-	3
Monongahela city	2 372	12	1 407	1940-	60	1 177	5.5	464	11	25
Morris township	454	33	158	1 966	2	282	5.9	23	2	9
Mount Pleasant township	1 348	48	454	1 957	-	893	6.1	36	5	7
New Eagle borough	1 068	53	276	1 954	16	426	5.2	100	23	21
North Bethlehem township	698	54	230	1 963	2	412	5.9	26	3	8
North Charleroi borough	706	5	334	1 941	11	317	5.3	137	2	4
North Franklin township	2 052	43	363	1 959	51	1 156	5.8	290	19	26
North Strabane township	4 156	744	558	1 972	18	2 671	6.2	100	5	-
Nottingham township	1 003	105	178	1 970	4	787	6.6	25	7	11
Peters township	6 221	736	377	1 973	20	5 506	7.8	76	30	37
McMurray CDP	1 636	165	60	1 972	-	1 532	8.0	-	16	16
Thompsonville CDP	1 256	33	61	1 966	14	1 104	7.6	35	7	6
Robinson township	902	34	301	1 961	-	474	5.6	41	8	8
Roscoe borough	426	13	216	1940-	4	188	5.3	46	7	2
Smith township	1 928	110	769	1 950	30	1 033	5.6	130	23	35
Somerset township	1 132	70	276	1 965	11	643	5.8	62	-	-
South Franklin township	1 448	167	198	1 976	16	869	6.0	40	36	30
South Strabane township	3 444	127	550	1 965	193	1 906	5.8	469	13	6
Speers borough	554	18	104	1 954	-	303	5.7	17	2	-
Stockdale borough	269	4	102	1 948	2	98	5.0	20	3	5
Twilight borough	110	3	35	1 950	2	53	5.5	2	-	-

Table 19. **Physical Housing Characteristics: 2000**—Con.

[Data based on a sample (except Tables 65-68). For information on confidentiality protection, coverage, sampling error, and nonsampling error, see Appendix G. For location of definitions, see "How to Use This Census Report"]

State County County Subdivision Place	Total housing units	Year structure built			Rooms			No bedrooms or 1 bedroom	Lacking complete plumbing facilities	Lacking complete kitchen facilities
		1995 to March 2000	1939 or earlier	Median	1 or 2	6 or more	Median			
York County—Con.										
Penn township—Con.										
Parkville CDP	2 760	187	614	1 964	43	1 514	5.7	221	32	7
Pennville CDP	693	72	87	1 970	-	325	5.4	64	-	-
Railroad borough	116	4	65	1940-	-	57	5.4	10	-	2
Red Lion borough	2 729	82	1 161	1 946	96	1 507	5.7	398	7	18
Seven Valleys borough	212	-	140	1940-	-	141	6.3	18	2	2
Shrewsbury borough	1 369	121	276	1 975	64	985	6.9	173	12	5
Shrewsbury township	2 214	119	331	1 976	14	1 686	6.6	96	-	5
Springettsbury township	9 451	515	895	1 965	273	6 266	6.3	944	-	122
East York CDP (part)	3 810	227	389	1 960	181	2 492	6.2	389	-	104
Springetts Manor-Yorklyn CDP	1 177	19	63	1 971	44	519	5.1	348	-	-
Stonybrook-Wilshire CDP (part)	1 695	143	72	1 973	31	1 302	7.1	56	-	6
Springfield township	1 503	88	232	1 975	8	1 000	6.4	8	-	10
Spring Garden township	4 375	160	1 042	1 952	28	3 489	6.8	192	8	15
Grantley CDP	853	42	211	1 954	-	714	7.6	53	8	8
Valley View CDP	1 249	-	203	1 951	-	934	6.3	13	-	7
Spring Grove borough	843	60	316	1 951	6	519	6.0	73	-	4
Stewartstown borough	716	121	255	1 960	4	479	6.3	47	4	5
Warrington township	1 764	150	362	1 975	22	1 104	6.0	73	35	7
Washington township	942	106	223	1 976	-	647	6.1	32	-	-
Wellsville borough	125	5	88	1940-	2	90	6.3	15	-	-
West Manchester township	7 419	718	823	1 969	283	4 439	6.0	997	20	139
Shiloh CDP	4 273	507	255	1 980	184	2 631	6.2	612	8	95
West Manheim township	1 745	153	300	1 976	9	1 426	6.8	27	19	-
West York borough	2 010	5	1 186	1940-	45	1 223	6.0	430	-	13
Windsor borough	525	10	278	1940-	7	306	5.8	31	2	2
Windsor township	5 084	1 058	599	1 977	42	3 547	6.3	116	50	9
Stonybrook-Wilshire CDP (part)	456	54	9	1 981	-	310	6.8	-	-	-
Winterstown borough	214	20	53	1 973	10	133	6.0	12	-	-
Wrightsville borough	1 020	28	509	1 940	25	626	6.0	164	4	4
Yoe borough	456	5	180	1 950	21	201	5.1	103	-	-
York city	18 532	147	10 728	1940-	1 380	9 343	5.5	4 369	222	337
York township	10 258	1 266	626	1 976	186	6 129	6.1	1 183	39	72
East York CDP (part)	16	-	-	1 993	-	8	6.0	-	-	-
Spry CDP	2 233	152	125	1 971	3	1 213	5.8	122	14	6
Tyler Run-Queens Gate CDP	1 576	220	68	1 969	24	698	5.2	373	-	-
Yorkana borough	96	-	47	1 941	-	63	6.1	8	6	4
York Haven borough	323	7	188	1940-	12	179	5.7	20	4	7

Table 20. Physical Housing Characteristics: 2000—Con.

[Data based on a sample (except Tables 65-68). For information on confidentiality protection, coverage, sampling error, and nonsampling error, see Appendix G. For location of definitions, see "How to Use This Census Report"]

State County Place and County Subdivision	Total housing units	Year structure built			Rooms			No bedrooms or 1 bedroom	Lacking complete plumbing facilities	Lacking complete kitchen facilities
		1995 to March 2000	1939 or earlier	Median	1 or 2	6 or more	Median			
PLACE AND COUNTY SUBDIVISION—Con.										
Albany township, Bradford County	492	31	167	1 970	8	274	5.8	32	28	24
Albion borough, Erie County	695	28	263	1 954	11	384	5.7	105	2	-
Alburtis borough, Lehigh County	806	49	236	1 974	4	585	6.1	48	-	-
Aldan borough, Delaware County	1 817	-	551	1 951	13	1 269	6.2	137	-	-
Aleppo township, Allegheny County	503	26	73	1 973	2	354	6.1	9	2	4
Aleppo township, Greene County	280	9	141	1940-	8	141	5.5	25	15	12
Alexandria borough, Huntingdon County	153	2	129	1940-	-	92	6.0	20	4	2
Aliquippa city, Beaver County	5 855	52	2 325	1 945	165	2 493	5.2	768	33	21
Allegheny township, Potter County	251	29	49	1 974	12	138	5.7	21	50	48
Allegheny township, Blair County	2 851	246	323	1 973	50	1 312	5.4	85	-	30
Allegheny township, Butler County	369	54	57	1 972	16	155	5.1	48	22	20
Allegheny township, Cambria County	580	43	133	1 974	5	407	6.3	20	11	9
Allegheny township, Somerset County	416	30	97	1 975	54	175	5.2	63	82	86
Allegheny township, Venango County	181	2	49	1 958	10	86	5.3	30	36	31
Allegheny township, Westmoreland County	3 194	224	444	1 968	15	2 132	6.1	153	5	12
Allen township, Northampton County	1 030	119	137	1 973	4	720	6.2	31	-	-
Allenport borough, Washington County	281	4	112	1 947	2	139	5.5	10	-	2
Allentown city, Lehigh County	45 960	434	18 828	1 948	3 347	22 404	5.4	10 937	366	411
Allison township, Clinton County	85	2	12	1 958	-	59	6.1	2	2	2
Almedia CDP, Columbia County	463	-	107	1 958	-	237	5.5	7	-	10
Alsace township, Berks County	1 503	117	288	1 962	27	889	5.9	121	11	4
Altamont CDP, Schuylkill County	335	10	157	1 942	5	216	6.0	11	-	-
Altoona city, Blair County	21 682	332	12 073	1940-	948	13 260	5.9	3 087	115	278
Ambler borough, Montgomery County	2 605	36	937	1 951	61	1 562	5.9	304	11	-
Ambridge borough, Beaver County	4 099	6	2 277	1940-	201	1 770	5.1	1 008	53	80
Amity township, Berks County	3 353	781	372	1 976	33	2 394	6.8	197	47	25
Amity township, Erie County	408	42	114	1 973	-	245	5.9	13	-	5
Amity Gardens CDP, Berks County	1 295	131	14	1 974	17	885	6.4	118	-	15
Amwell township, Washington County	1 566	95	311	1 973	-	939	5.9	53	6	-
Ancient Oaks CDP, Lehigh County	1 110	188	47	1 973	-	1 014	7.6	-	-	-
Annin township, McKean County	392	40	95	1 971	15	205	5.6	29	32	26
Annville township, Lebanon County	1 556	97	660	1 950	33	852	5.7	124	15	24
Annville CDP, Lebanon County	1 556	97	660	1 950	33	852	5.7	124	15	24
Anthony township, Lycoming County	319	42	74	1 974	3	214	6.3	5	4	3
Anthony township, Montour County	514	49	152	1 970	2	324	6.2	13	16	6
Antis township, Blair County	2 661	266	470	1 972	44	1 461	5.7	177	8	11
Antrim township, Franklin County	4 598	595	695	1 976	19	2 986	6.0	110	32	22
Apolacon township, Susquehanna County	270	6	45	1 974	4	136	5.5	31	24	24
Apollo borough, Armstrong County	856	-	556	1940-	88	409	5.4	162	14	10
Applewold borough, Armstrong County	169	-	114	1940-	2	78	5.3	39	-	-
Ararat township, Susquehanna County	449	33	99	1 974	27	197	5.3	42	14	16
Archbald borough, Lackawanna County	2 594	134	1 097	1 954	24	1 863	6.4	180	7	-
Ardmore CDP	5 709	16	2 849	1 940	342	3 470	6.0	1 010	22	51
Delaware County (part)	2 099	9	1 144	1940-	13	1 824	6.5	80	5	-
Montgomery County (part)	3 610	7	1 705	1 942	329	1 646	5.2	930	17	51
Arendtsville borough, Adams County	346	15	140	1 952	7	217	6.2	28	4	-
Aristes CDP, Columbia County	117	-	78	1940-	-	80	6.0	4	2	-
Arlington Heights CDP, Monroe County	2 131	93	354	1 961	27	1 310	6.0	105	-	-
Armagh borough, Indiana County	62	-	23	1 950	-	31	5.5	1	1	9
Armagh township, Mifflin County	1 956	153	538	1 962	67	898	5.4	130	228	204
Armenia township, Bradford County	161	15	20	1 979	12	49	4.7	22	31	22
Armstrong township, Indiana County	1 233	112	124	1 978	14	633	5.6	28	11	10
Armstrong township, Lycoming County	337	28	81	1 963	10	164	5.5	31	7	7
Arnold city, Westmoreland County	2 976	5	1 359	1 942	71	1 377	5.3	574	-	115
Arona borough, Westmoreland County	171	4	85	1 940	2	101	5.8	16	-	-
Ashland township, Clarion County	434	19	146	1 963	17	240	5.7	43	6	8
Ashland borough	1 724	41	1 169	1940-	65	1 191	6.2	215	73	84
Columbia County (part)	-	-	-	-	-	-	-	-	-	-
Schuylkill County (part)	1 724	41	1 169	1940-	65	1 191	6.2	215	73	84
Ashley borough, Luzerne County	1 386	64	784	1940-	16	766	5.7	110	20	38
Ashville borough, Cambria County	117	7	68	1940-	4	58	5.5	12	-	-
Aspinwall borough, Allegheny County	1 584	5	839	1940-	23	792	5.5	246	-	-
Aston township, Delaware County	5 978	200	461	1 965	51	4 042	6.3	312	19	33
Asylum township, Bradford County	501	46	146	1 970	29	289	5.9	46	26	22
Atglen borough, Chester County	429	74	182	1 956	7	259	6.0	38	2	-
Athens borough, Bradford County	1 500	-	827	1940-	66	918	6.0	339	18	-
Athens township, Bradford County	2 189	211	337	1 973	22	1 165	5.7	68	15	24
Athens township, Crawford County	328	18	112	1 968	18	178	5.7	41	31	26
Atlantic CDP, Crawford County	11	-	-	1 990	-	10	6.8	1	5	5
Atwood borough, Armstrong County	43	-	17	1 948	-	23	5.7	-	1	1
Auburn borough, Schuylkill County	338	-	223	1940-	-	201	5.9	34	-	2
Auburn township, Susquehanna County	871	127	252	1 976	19	494	5.8	41	35	43
Audubon CDP, Montgomery County	2 482	149	140	1 968	78	1 708	7.0	292	-	-
Austin borough, Potter County	282	6	151	1940-	6	172	6.1	25	9	9
Avalon borough, Allegheny County	2 845	6	1 257	1 944	106	1 137	5.0	821	12	30
Avis borough, Clinton County	652	21	273	1 954	6	350	5.6	87	-	-
Avoca borough, Luzerne County	1 267	44	776	1940-	26	815	6.0	83	4	26
Avon CDP, Lebanon County	889	95	314	1 955	4	570	5.9	41	-	-
Avondale borough, Chester County	350	6	180	1940-	21	192	5.8	52	5	-
Avonia CDP, Erie County	514	12	97	1 964	6	389	6.7	31	-	-
Avonmore borough, Westmoreland County	374	14	178	1 943	-	212	5.8	17	-	-
Ayr township, Fulton County	911	39	198	1 972	14	467	5.6	50	13	13
Back Mountain CDP, Luzerne County	9 997	781	1 901	1 969	144	7 031	6.3	607	136	160
Baden borough, Beaver County	1 986	24	388	1 952	49	710	5.1	205	4	-
Baidland CDP, Washington County	649	9	90	1 957	-	420	6.1	15	-	-
Bald Eagle township, Clinton County	874	60	136	1 973	18	428	5.5	56	87	83
Baldwin borough, Allegheny County	8 883	164	842	1 956	105	4 971	5.7	804	13	24
Baldwin township, Allegheny County	880	-	43	1 951	-	565	5.9	5	-	3

Table 20. Physical Housing Characteristics: 2000—Con.

[Data based on a sample (except Tables 65-68). For information on confidentiality protection, coverage, sampling error, and nonsampling error, see Appendix G. For location of definitions, see "How to Use This Census Report"]

State County Place and County Subdivision	Total housing units	Year structure built			Rooms			No bedrooms or 1 bedroom	Lacking complete plumbing facilities	Lacking complete kitchen facilities
		1995 to March 2000	1939 or earlier	Median	1 or 2	6 or more	Median			
PLACE AND COUNTY SUBDIVISION—Con.										
Bally borough, Berks County	426	35	123	1 956	-	251	5.9	11	-	1
Bangor borough, Northampton County	2 249	42	1 476	1940-	103	1 346	5.8	433	17	52
Banks township, Carbon County	623	2	396	1940-	2	380	5.8	10	13	8
Banks township, Indiana County	457	33	140	1 969	24	241	5.6	33	34	30
Barkeville borough, Venango County	109	1	44	1 949	7	64	5.8	9	11	9
Barnett township, Forest County	778	70	139	1 966	31	267	4.9	116	102	82
Barnett township, Jefferson County	426	26	37	1 969	14	114	4.3	60	143	140
Barr township, Cambria County	803	42	257	1 958	6	574	6.2	26	9	8
Barree township, Huntingdon County	251	22	74	1 973	18	116	5.3	39	29	18
Barrett township, Monroe County	2 164	63	608	1 958	42	1 356	6.1	189	22	33
Barry township, Schuylkill County	451	42	146	1 969	2	260	5.8	47	13	13
Bart township, Lancaster County	840	35	215	1 968	4	623	6.9	22	17	7
Bastress township, Lycoming County	205	18	36	1 972	3	123	5.8	14	9	3
Bath borough, Northampton County	1 126	155	402	1 959	42	639	5.8	231	31	36
Beale township, Juniata County	334	42	132	1 965	5	198	5.9	18	32	30
Beallsville borough, Washington County	211	18	115	1940-	-	107	5.5	2	-	4
Bear Creek township, Luzerne County	1 216	102	113	1 967	5	756	6.0	61	9	9
Bear Creek Village borough, Luzerne County	135	6	33	1 966	2	119	7.4	2	3	-
Bear Lake borough, Warren County	72	2	39	1940-	-	48	6.2	-	-	-
Beaver borough, Beaver County	2 297	11	1 349	1940-	35	1 316	5.8	333	12	42
Beaver township, Clarion County	797	26	270	1 961	15	463	5.9	31	36	32
Beaver township, Columbia County	442	33	130	1 971	-	194	5.3	26	31	31
Beaver township, Crawford County	376	42	135	1 966	7	202	5.7	27	32	33
Beaver township, Jefferson County	233	18	96	1 948	6	156	6.0	15	7	10
Beaver township, Snyder County	208	7	44	1 975	-	121	5.9	8	2	6
Beaverdale-Lloydell CDP, Cambria County	556	8	345	1940-	-	369	6.1	24	4	4
Beaver Falls city, Beaver County	4 380	34	2 623	1940-	167	1 894	5.2	902	35	88
Beaver Meadows borough, Carbon County	458	3	326	1940-	7	279	5.8	34	7	6
Beaver Springs CDP, Snyder County	283	17	128	1 950	1	163	5.8	19	-	-
Beavertown borough, Snyder County	394	10	194	1 941	5	269	6.1	19	-	-
Beccaria township, Clearfield County	879	72	363	1 954	5	481	5.7	47	44	30
Bechtelsville borough, Berks County	364	-	112	1 960	4	242	6.1	29	-	-
Bedford borough, Bedford County	1 640	75	759	1 944	63	745	5.2	430	16	14
Bedford township, Bedford County	2 403	206	520	1 968	31	1 368	5.9	63	45	44
Bedminster township, Bucks County	1 868	99	472	1 968	-	1 213	6.5	110	7	17
Beech Creek borough, Clinton County	313	5	133	1 951	2	194	5.9	46	-	-
Beech Creek township, Clinton County	655	50	91	1 969	7	358	5.7	67	222	219
Belfast township, Fulton County	599	47	151	1 968	15	338	5.8	25	27	16
Belfast CDP, Northampton County	517	57	138	1 971	8	335	6.1	25	8	-
Bell township, Clearfield County	447	26	147	1 959	12	246	5.7	37	55	51
Bell township, Jefferson County	874	40	211	1 964	-	596	6.2	22	11	11
Bell township, Westmoreland County	984	89	329	1 965	31	559	5.8	58	24	33
Bell Acres borough, Allegheny County	540	28	90	1 956	2	374	6.4	8	4	4
Bellefonte borough, Centre County	2 953	25	1 266	1 947	180	1 377	5.3	710	68	76
Belle Vernon borough, Fayette County	720	54	354	1 941	72	272	4.8	209	45	-
Belleville CDP, Mifflin County	601	5	225	1 949	3	404	6.0	49	4	4
Bellevue borough, Allegheny County	4 770	12	2 462	1940-	448	1 747	4.6	1 747	11	26
Bellwood borough, Blair County	822	6	517	1940-	34	518	6.0	89	4	-
Belmont CDP, Cambria County	1 347	18	106	1 957	62	669	5.5	121	-	-
Ben Avon borough, Allegheny County	825	-	548	1940-	18	577	6.7	79	-	-
Ben Avon Heights borough, Allegheny County	141	-	109	1940-	-	133	7.5	-	-	-
Bendersville borough, Adams County	223	9	114	1940-	-	162	6.3	10	-	-
Bendersville Station-Aspers CDP, Adams County	115	3	63	1940-	-	86	6.3	-	-	-
Benezette township, Elk County	870	47	305	1 955	43	449	5.6	95	221	165
Benner township, Centre County	1 386	90	153	1 977	3	689	5.5	45	7	-
Bensalem township, Bucks County	23 535	342	1 419	1 972	1 775	11 427	5.4	5 863	161	92
Benson borough, Somerset County	82	-	55	1940-	-	53	5.9	2	-	-
Bentleyville borough, Washington County	1 132	32	423	1 949	14	461	5.2	191	5	17
Benton borough, Columbia County	436	3	274	1940-	22	228	5.6	48	-	1
Benton township, Columbia County	547	56	196	1 970	3	321	5.9	22	5	9
Benton township, Lackawanna County	1 035	66	287	1 963	14	628	5.9	49	19	11
Berlin borough, Somerset County	927	49	379	1 949	21	501	5.7	145	-	17
Berlin township, Wayne County	1 008	100	245	1 973	21	619	6.0	65	6	8
Bern township, Berks County	1 964	128	277	1 965	6	1 527	6.7	37	8	6
Bernville borough, Berks County	381	24	216	1940-	11	233	5.9	24	6	6
Berrysburg borough, Dauphin County	147	8	90	1940-	1	103	6.1	8	-	-
Berwick township, Adams County	716	79	114	1 975	20	367	5.6	50	15	6
Berwick borough, Columbia County	4 988	49	2 269	1 943	61	2 440	5.5	753	19	48
Bessemer borough, Lawrence County	495	14	230	1 944	4	248	5.5	37	-	3
Bethany borough, Wayne County	136	-	58	1 954	2	82	6.0	10	-	-
Bethel township, Armstrong County	661	47	113	1 958	16	286	5.3	59	43	49
Bethel township, Berks County	1 551	139	320	1 972	35	886	5.9	113	12	39
Bethel township, Delaware County	2 017	565	175	1 987	-	1 826	7.7	16	6	3
Bethel township, Fulton County	644	61	127	1 972	24	318	5.5	39	12	13
Bethel township, Lebanon County	1 710	84	412	1 970	21	1 043	6.0	92	21	39
Bethel Park borough, Allegheny County	13 871	429	990	1 964	286	9 633	6.4	1 444	22	107
Bethlehem city	29 631	354	10 781	1 951	1 601	16 006	5.7	5 692	165	257
Lehigh County (part)	8 542	98	2 521	1 954	426	4 432	5.6	1 800	38	67
Northampton County (part)	21 089	256	8 260	1 950	1 175	11 574	5.7	3 892	127	190
Bethlehem township, Northampton County	7 831	967	512	1 980	157	5 985	6.8	338	23	115
Beurys Lake CDP, Schuylkill County	122	11	29	1 958	2	38	4.4	37	6	6
Big Beaver borough, Beaver County	905	53	185	1 958	3	466	5.6	37	15	18
Bigler township, Clearfield County	642	30	383	1940-	4	420	6.0	30	15	14
Biglerville borough, Adams County	454	20	201	1 945	8	264	5.9	55	-	5
Big Run borough, Jefferson County	307	4	176	1940-	2	214	6.3	16	6	6
Bingham township, Potter County	306	33	105	1 971	13	179	6.0	23	47	40
Birdsboro borough, Berks County	1 927	122	738	1 958	20	1 262	6.2	139	-	5
Birmingham township, Chester County	1 413	421	88	1 987	-	1 365	9.0+	14	-	-
Birmingham borough, Huntingdon County	45	-	35	1940-	-	19	5.2	6	4	4

Table 20. Physical Housing Characteristics: 2000—Con.

[Data based on a sample (except Tables 65-68). For information on confidentiality protection, coverage, sampling error, and nonsampling error, see Appendix G. For location of definitions, see "How to Use This Census Report"]

State County Place and County Subdivision	Total housing units	Year structure built			Rooms			No bedrooms or 1 bedroom	Lacking complete plumbing facilities	Lacking complete kitchen facilities
		1995 to March 2000	1939 or earlier	Median	1 or 2	6 or more	Median			
PLACE AND COUNTY SUBDIVISION—Con.										
Black township, Somerset County	390	23	123	1 965	5	217	5.8	20	10	5
Black Creek township, Luzerne County	965	51	303	1 964	12	660	6.1	51	12	10
Blacklick township, Cambria County	898	58	335	1 958	8	594	6.0	43	27	23
Black Lick CDP, Indiana County	595	30	166	1 963	3	259	5.3	52	9	5
Black Lick township, Indiana County	540	33	110	1 972	9	340	6.0	33	2	4
Blain borough, Perry County	102	-	69	1940-	-	76	6.5	4	-	-
Blaine township, Washington County	223	23	83	1 971	-	122	5.8	5	9	7
Blair township, Blair County	1 834	311	253	1 974	26	1 153	6.1	64	7	-
Blairsville borough, Indiana County	1 830	37	866	1 943	55	967	5.6	310	8	39
Blakely borough, Lackawanna County	3 010	68	1 412	1 943	131	2 010	6.1	343	-	15
Blanchard CDP, Centre County	285	15	91	1 966	-	181	6.0	5	-	2
Blawnox borough, Allegheny County	925	4	321	1 953	77	247	4.5	319	8	8
Bloom township, Clearfield County	216	6	101	1 944	5	138	6.0	10	14	13
Bloomfield township, Bedford County	358	42	86	1 975	-	243	6.3	2	4	4
Bloomfield township, Crawford County	1 473	79	353	1 957	36	542	5.0	109	52	63
Bloomfield borough, Perry County	425	19	251	1940-	11	259	5.9	48	-	-
Blooming Grove township, Pike County	3 273	216	219	1 978	58	2 195	6.0	107	206	104
Blooming Valley borough, Crawford County	155	4	58	1 953	-	114	6.2	16	3	3
Bloomsburg town, Columbia County	4 403	67	2 190	1 940	205	2 168	5.5	777	6	9
Bloss township, Tioga County	197	22	79	1 964	8	133	6.1	12	6	6
Blossburg borough, Tioga County	692	15	351	1940-	87	441	6.3	125	5	15
Blue Bell CDP, Montgomery County	2 555	163	138	1 981	33	1 981	7.2	213	-	-
Blythe township, Schuylkill County	420	4	249	1940-	3	287	6.1	21	15	20
Boalsburg CDP, Centre County	1 402	160	136	1 974	37	1 079	6.8	88	-	-
Boggs township, Armstrong County	487	19	120	1 965	6	238	5.5	10	99	110
Boggs township, Centre County	1 165	146	169	1 974	35	612	5.6	74	47	52
Boggs township, Clearfield County	793	85	216	1 967	2	450	5.7	20	13	9
Boiling Springs CDP, Cumberland County	1 054	111	193	1 973	-	820	6.6	8	-	-
Bolivar borough, Westmoreland County	227	4	151	1940-	-	139	5.9	9	-	-
Bonneauville borough, Adams County	514	42	45	1 977	16	244	5.4	32	2	3
Boothwyn CDP, Delaware County	2 125	23	323	1 965	46	991	5.3	342	-	-
Boswell borough, Somerset County	692	25	291	1 947	6	311	5.3	53	6	12
Bowmanstown borough, Carbon County	417	2	187	1 945	9	217	5.6	54	2	2
Boyertown borough, Berks County	1 885	131	1 035	1940-	183	892	5.4	487	16	172
Brackenridge borough, Allegheny County	1 700	5	981	1940-	67	736	5.2	287	20	20
Braddock borough, Allegheny County	1 624	13	1 042	1940-	33	680	5.1	316	113	130
Braddock Hills borough, Allegheny County	1 077	4	208	1 957	87	455	5.1	287	-	-
Bradford township, Clearfield County	1 296	96	378	1 970	18	756	5.8	67	24	33
Bradford city, McKean County	4 371	151	2 744	1940-	303	2 462	5.8	820	37	115
Bradford township, McKean County	1 834	39	409	1 953	17	1 167	6.1	126	-	16
Bradfordwoods borough, Allegheny County	478	2	80	1 966	-	442	7.6	4	2	-
Brady township, Butler County	601	71	68	1 978	6	271	5.4	31	11	8
Brady township, Clarion County	25	2	7	1 963	-	14	5.7	-	2	2
Brady township, Clearfield County	824	87	226	1 972	19	489	5.9	43	57	49
Brady township, Huntingdon County	450	30	71	1 972	15	228	5.5	39	36	38
Brady township, Lycoming County	180	25	15	1 978	-	95	5.6	4	1	1
Bradys Bend township, Armstrong County	585	35	190	1 958	51	274	5.4	82	16	8
Braintree township, Wyoming County	273	15	68	1 972	18	124	5.3	36	19	8
Branch township, Schuylkill County	789	33	287	1 957	11	598	6.4	19	12	12
Branchdale CDP, Schuylkill County	206	-	169	1940-	-	141	6.1	11	4	5
Brandonville CDP, Schuylkill County	106	2	47	1 945	-	59	5.7	3	-	-
Bratton township, Mifflin County	605	62	188	1 960	24	305	5.5	41	79	66
Brecknock township, Berks County	1 611	248	212	1 979	5	1 151	6.6	52	-	-
Brecknock township, Lancaster County	2 161	276	368	1 980	36	1 525	6.4	102	48	50
Brentwood borough, Allegheny County	4 895	16	1 711	1 946	152	2 642	5.6	848	11	37
Bressler-Enhaut-Oberlin CDP, Dauphin County ..	1 240	65	491	1 951	8	789	5.9	96	9	-
Briar Creek borough, Columbia County	284	16	41	1 973	3	97	5.0	11	7	2
Briar Creek township, Columbia County	1 346	82	176	1 972	-	682	5.5	42	6	6
Brickerville CDP, Lancaster County	423	34	56	1 980	-	345	6.3	9	-	-
Bridgeport borough, Montgomery County	2 088	10	999	1 942	275	1 080	5.6	577	-	-
Bridgeton township, Bucks County	612	23	184	1 960	18	334	5.7	49	4	2
Bridgeville borough, Allegheny County	2 656	125	723	1 953	92	1 156	5.2	583	25	12
Bridgewater borough, Beaver County	363	47	154	1 949	4	179	5.5	40	2	-
Bridgewater township, Susquehanna County	1 248	109	287	1 972	25	756	6.0	68	15	11
Brighton township, Beaver County	2 875	169	252	1 961	-	2 039	6.4	171	4	9
Brisbin borough, Clearfield County	194	19	75	1 958	-	122	6.0	2	-	-
Bristol borough, Bucks County	4 207	51	2 446	1940-	252	2 155	5.6	882	22	41
Bristol township, Bucks County	20 486	281	1 244	1 957	975	11 842	5.8	2 888	58	56
Brittany Farms-Highlands CDP, Bucks County ...	1 442	159	28	1 981	6	1 015	6.5	73	-	-
Broad Top township, Bedford County	893	58	445	1 940	23	421	5.4	74	51	43
Broad Top City borough, Huntingdon County	1 173	17	48	1 974	-	97	5.7	11	2	2
Brockway borough, Jefferson County	994	16	480	1 942	24	676	6.0	129	4	9
Brodheadsville CDP, Monroe County	669	46	121	1 979	-	468	6.5	62	-	10
Brokenstraw township, Warren County	953	55	203	1 966	37	431	5.3	145	68	69
Brookfield township, Tioga County	238	10	98	1 955	4	128	5.7	20	10	6
Brookhaven borough, Delaware County	3 595	8	102	1 966	95	1 916	5.7	580	12	-
Brooklyn township, Susquehanna County	403	26	160	1 960	3	269	6.2	30	10	11
Brookville borough, Jefferson County	1 976	80	863	1 946	89	1 173	5.9	273	14	18
Broomall CDP, Delaware County	4 337	62	191	1 956	83	3 070	6.4	204	-	-
Brothersvalley township, Somerset County	930	99	360	1 965	10	631	6.2	42	9	16
Brown township, Lycoming County	320	12	130	1 954	32	113	4.5	55	109	86
Brown township, Mifflin County	1 523	183	479	1 960	20	1 007	6.1	86	77	78
Brownstown borough, Cambria County	381	2	221	1940-	2	233	5.8	15	5	5
Brownsville borough, Fayette County	1 579	77	895	1940-	60	731	5.3	345	30	46
Brownsville township, Fayette County	356	3	178	1 940	6	206	5.7	33	8	8
Bruin borough, Butler County	221	6	100	1 943	-	113	5.6	8	2	2
Brush Creek township, Fulton County	394	27	103	1 973	16	202	5.6	30	28	26
Brush Valley township, Indiana County	801	64	156	1 972	2	427	5.6	49	42	20
Bryn Athyn borough, Montgomery County	381	3	191	1940-	16	281	7.5	44	-	-

Table 20. **Physical Housing Characteristics: 2000—Con.**

[Data based on a sample (except Tables 65-68). For information on confidentiality protection, coverage, sampling error, and nonsampling error, see Appendix G.
For location of definitions, see "How to Use This Census Report"]

State County Place and County Subdivision	Total housing units	Year structure built			Rooms			No bedrooms or 1 bedroom	Lacking complete plumbing facilities	Lacking complete kitchen facilities
		1995 to March 2000	1939 or earlier	Median	1 or 2	6 or more	Median			
PLACE AND COUNTY SUBDIVISION—Con.										
Bryn Mawr CDP, Montgomery County	1 507	8	742	1 941	121	728	5.4	291	-	-
Buck township, Luzerne County	252	13	63	1 956	5	138	5.7	26	8	5
Buckhorn CDP, Columbia County	59	2	31	1940-	-	48	6.4	2	-	-
Buckingham township, Bucks County	5 861	1 866	689	1 988	34	4 998	7.9	219	-	6
Buckingham township, Wayne County	525	42	180	1 963	19	277	5.6	41	15	19
Buck Run CDP, Schuylkill County	84	-	62	1940-	-	62	6.2	4	-	3
Buffalo township, Butler County	2 612	307	295	1 971	8	1 629	6.0	73	16	9
Buffalo township, Perry County	472	30	98	1 974	4	306	6.0	19	22	18
Buffalo township, Union County	1 216	67	360	1 969	15	702	5.9	43	11	3
Buffalo township, Washington County	810	40	188	1 969	-	451	5.8	30	5	5
Buffington township, Indiana County	517	69	66	1 975	6	288	5.7	19	3	1
Bullskin township, Fayette County	3 200	299	562	1 974	16	1 489	5.4	104	9	20
Burgettstown borough, Washington County	703	7	416	1940-	18	396	5.7	89	1	3
Burlington borough, Bradford County	66	1	35	1940-	2	47	6.7	4	-	-
Burlington township, Bradford County	391	40	136	1 963	16	231	5.9	40	48	20
Burnham borough, Mifflin County	983	21	539	1940-	7	540	5.7	78	3	-
Burnside township, Centre County	322	12	43	1 959	52	99	4.7	84	136	89
Burnside borough, Clearfield County	117	5	57	1 941	-	76	6.2	7	10	6
Burnside township, Clearfield County	528	41	178	1 963	28	313	6.0	61	46	42
Burrell township, Armstrong County	341	27	124	1 960	6	174	5.5	24	22	12
Burrell township, Indiana County	1 632	99	406	1 964	7	832	5.5	135	16	11
Bushkill township, Northampton County	2 406	294	413	1 973	-	1 889	6.8	34	24	24
Butler township, Adams County	1 030	59	282	1 970	22	625	6.0	50	13	-
Butler city, Butler County	7 388	58	4 388	1940-	415	3 447	5.3	1 906	33	75
Butler township, Butler County	7 517	433	1 361	1 961	151	4 581	5.9	672	10	27
Butler township, Luzerne County	2 747	367	394	1 980	18	1 852	6.2	136	7	-
Butler township, Schuylkill County	1 540	66	676	1 950	7	1 222	6.6	24	-	-
Cadogan township, Armstrong County	182	-	126	1940-	-	90	5.5	13	-	-
Caernarvon township, Berks County	926	109	192	1 968	33	526	5.8	90	7	3
Caernarvon township, Lancaster County	1 303	155	261	1 974	7	924	6.4	38	18	6
California borough, Washington County	2 091	19	850	1 952	210	762	4.7	431	53	72
Callensburg borough, Clarion County	95	4	60	1940-	-	62	6.1	9	2	2
Callery borough, Butler County	165	15	76	1 943	-	101	5.9	12	-	2
Callimont borough, Somerset County	25	-	2	1 974	-	11	5.1	-	-	-
Caln township, Chester County	4 540	267	382	1 975	53	2 890	6.1	393	7	7
Calumet-Norvelt CDP, Westmoreland County	740	14	273	1 951	14	456	5.9	29	-	-
Cambria township, Cambria County	2 105	104	729	1 956	34	1 230	5.9	57	-	-
Cambridge township, Crawford County	699	56	175	1 971	14	395	5.8	36	18	10
Cambridge Springs borough, Crawford County	763	2	520	1940-	35	402	5.7	165	4	6
Campbelltown CDP, Lebanon County	937	119	206	1 978	11	646	6.2	34	-	-
Camp Hill borough, Cumberland County	3 529	40	870	1 951	40	2 479	6.2	241	7	7
Canaan township, Wayne County	369	26	82	1 973	-	204	5.7	16	2	2
Canadonha Lake CDP, Crawford County	882	40	167	1 954	10	198	4.7	56	20	33
Canal township, Venango County	433	16	140	1 967	15	247	5.7	25	8	9
Canoe township, Indiana County	688	23	363	1940-	16	355	5.6	30	37	30
Canonsburg borough, Washington County	4 144	82	1 789	1 945	210	1 748	5.1	883	11	61
Canton borough, Bradford County	824	30	476	1940-	76	493	6.0	191	4	4
Canton township, Bradford County	858	66	315	1 965	6	551	6.2	30	14	18
Canton township, Washington County	3 771	149	555	1 965	27	1 663	5.3	251	35	17
Carbon township, Huntingdon County	208	23	69	1 971	8	100	5.5	12	8	9
Carbondale city, Lackawanna County	4 524	55	2 917	1940-	99	2 695	5.9	655	12	-
Carbondale township, Lackawanna County	427	30	162	1 958	5	302	6.3	13	-	4
Carlisle borough, Cumberland County	8 032	225	3 427	1 948	529	3 681	5.3	1 923	54	89
Carmichaels borough, Greene County	250	3	149	1940-	5	149	6.0	21	-	-
Carnegie borough, Allegheny County	4 249	52	1 931	1 945	180	1 681	5.0	1 053	14	22
Carnot-Moon CDP, Allegheny County	4 974	374	121	1 969	300	2 035	5.1	1 104	27	66
Carroll township, Perry County	2 036	246	171	1 982	20	1 051	5.6	82	8	8
Carroll township, Washington County	2 344	54	447	1 955	7	1 490	5.9	48	-	-
Carroll township, York County	1 733	261	195	1 979	36	1 306	6.8	78	-	17
Carrolltown borough, Cambria County	439	9	223	1940-	6	287	6.1	27	6	9
Carroll Valley borough, Adams County	1 263	383	53	1 990	-	946	6.4	11	4	-
Cascade township, Lycoming County	243	31	67	1 974	7	130	5.6	15	21	19
Cashtown-McKnightstown CDP, Adams County	326	50	163	1 940	8	208	6.1	30	-	-
Cass township, Huntingdon County	625	70	97	1 977	21	308	5.5	55	61	45
Cass township, Schuylkill County	845	28	515	1940-	4	553	6.1	34	15	20
Cassandra borough, Cambria County	50	-	33	1940-	-	35	6.0	5	-	-
Casselman borough, Somerset County	47	3	25	1940-	-	29	6.0	-	3	3
Cassville borough, Huntingdon County	66	-	44	1940-	-	47	6.6	4	-	-
Castanea township, Clinton County	533	39	96	1 971	8	247	5.4	42	-	-
Castanea CDP, Clinton County	519	37	87	1 971	8	236	5.3	41	-	-
Castle Shannon borough, Allegheny County	4 037	29	457	1 955	190	1 941	5.4	670	15	9
Catasauqua borough, Lehigh County	2 747	53	1 321	1 945	131	1 726	6.0	478	9	65
Catawissa borough, Columbia County	762	-	448	1940-	20	450	5.9	133	2	-
Catawissa township, Columbia County	390	25	98	1 971	6	267	6.2	10	11	9
Catharine township, Blair County	303	18	118	1 952	4	195	6.0	4	6	6
Cecil township, Washington County	3 991	776	763	1 972	12	2 549	6.0	72	22	31
Cecil-Bishop CDP, Washington County	967	72	135	1 973	-	686	6.3	23	-	-
Center township, Beaver County	4 438	311	219	1 968	37	2 657	5.9	287	22	14
Center township, Butler County	3 482	600	235	1 974	185	1 989	5.9	389	9	105
Center township, Greene County	566	38	242	1 958	7	318	5.8	34	13	13
Center township, Indiana County	2 132	84	888	1 949	51	1 293	5.8	122	9	7
Center township, Snyder County	776	92	206	1 974	15	443	5.8	36	20	17
Centerport borough, Berks County	139	12	62	1 948	-	81	5.8	13	-	-
Centerville borough, Crawford County	114	-	50	1 945	-	71	6.0	4	2	2
Centerville borough, Washington County	1 455	80	737	1940-	5	686	5.4	68	22	16
Central City borough, Somerset County	595	10	325	1940-	6	270	5.4	57	6	19
Centralia borough, Columbia County	12	-	10	1940-	-	9	6.3	-	-	1
Centre township, Berks County	1 405	207	283	1 978	-	978	6.3	23	8	12
Centre township, Perry County	897	94	144	1 976	20	480	5.7	61	31	32

Table 20. Physical Housing Characteristics: 2000—Con.

[Data based on a sample (except Tables 65-68). For information on confidentiality protection, coverage, sampling error, and nonsampling error, see Appendix G. For location of definitions, see "How to Use This Census Report"]

State County Place and County Subdivision	Total housing units	Year structure built			Rooms			No bedrooms or 1 bedroom	Lacking complete plumbing facilities	Lacking complete kitchen facilities
		1995 to March 2000	1939 or earlier	Median	1 or 2	6 or more	Median			
PLACE AND COUNTY SUBDIVISION—Con.										
Centre Hall borough, Centre County	514	18	201	1 951	15	348	6.2	32	-	5
Ceres township, McKean County	474	43	174	1 964	5	277	5.9	35	23	17
Chadds Ford township, Delaware County	1 338	63	83	1 981	6	959	6.5	59	-	12
Chalfant borough, Allegheny County	449	7	188	1 944	8	226	5.5	79	2	4
Chalfont borough, Bucks County	1 404	60	155	1 972	39	1 035	6.9	130	-	-
Chambersburg borough, Franklin County	8 305	427	3 478	1 948	411	4 000	5.4	1 713	25	53
Chanceford township, York County	2 257	251	550	1 976	8	1 505	6.3	62	50	26
Chapman township, Clinton County	770	30	232	1 962	59	359	5.3	152	171	124
Chapman borough, Northampton County	92	5	58	1940-	4	57	5.9	4	-	-
Chapman township, Snyder County	471	30	171	1 964	2	288	6.1	8	83	38
Charleroi borough, Washington County	2 624	26	1 587	1940-	53	1 055	5.0	628	25	36
Charleston township, Tioga County	1 350	132	352	1 973	26	781	5.9	86	19	18
Charlestown township, Chester County	1 397	516	194	1 981	-	1 203	7.7	16	7	21
Chartiers township, Washington County	2 938	206	585	1 960	7	1 648	5.7	111	7	-
Chatham township, Tioga County	389	41	133	1 974	25	215	5.7	59	47	39
Cheltenham township, Montgomery County	14 897	135	4 633	1 952	807	9 162	6.3	2 816	27	58
Cherry township, Butler County	412	44	81	1 971	3	212	5.6	16	7	5
Cherry township, Sullivan County	1 185	104	401	1 963	22	653	5.7	68	80	56
Cherry Grove township, Warren County	377	65	58	1 987	48	145	4.9	83	149	143
Cherryhill township, Indiana County	1 100	79	253	1 975	4	631	5.8	48	28	31
Cherry Ridge township, Wayne County	864	85	129	1 974	14	516	5.9	60	33	19
Cherry Tree borough, Indiana County	159	2	77	1 941	2	99	6.0	6	-	-
Cherrytree township, Venango County	671	59	154	1 971	22	380	5.7	42	47	42
Cherry Valley borough, Butler County	26	2	8	1 973	-	17	5.9	-	-	-
Chest township, Cambria County	137	19	45	1 971	-	99	6.9	6	2	2
Chest township, Clearfield County	257	22	65	1 972	10	147	5.8	28	23	19
Chester city, Delaware County	14 976	475	4 760	1 948	1 042	8 154	5.6	3 060	470	650
Chester township, Delaware County	1 754	9	206	1 963	90	1 075	5.9	149	26	26
Chesterbrook CDP, Chester County	2 413	7	15	1 984	46	1 368	5.8	125	-	-
Chester Heights borough, Delaware County	1 135	24	58	1 984	21	577	5.5	119	12	5
Chester Hill borough, Clearfield County	427	32	111	1 961	8	218	5.5	37	4	4
Chester Township CDP, Delaware County	1 754	9	206	1 963	90	1 075	5.9	149	26	26
Chestnuthill township, Monroe County	5 593	698	378	1 984	34	3 956	6.4	245	7	17
Chest Springs borough, Cambria County	49	2	16	1 955	2	36	6.5	2	-	-
Cheswick borough, Allegheny County	887	3	197	1 953	14	525	5.8	47	6	6
Chevy Chase Heights CDP, Indiana County	789	62	78	1 975	48	335	5.1	100	31	24
Chicora borough, Butler County	463	39	233	1940-	5	262	5.8	72	-	2
Chippewa township, Beaver County	2 933	193	307	1 960	40	1 883	6.0	219	28	24
Choconut township, Susquehanna County	391	26	66	1 974	16	205	5.6	45	4	4
Christiana borough, Lancaster County	392	-	287	1940-	-	263	6.0	36	-	2
Churchill borough, Allegheny County	1 567	-	116	1 956	-	1 365	7.2	16	6	6
Churchville CDP, Bucks County	1 375	118	53	1 975	-	1 360	8.2	-	-	-
Clairton city, Allegheny County	4 350	21	1 933	1 942	116	1 637	5.1	549	27	9
Clara township, Potter County	150	9	16	1 980	4	57	5.2	30	10	-
Clarence CDP, Centre County	255	17	71	1 966	2	157	5.9	5	-	5
Clarendon borough, Warren County	234	2	152	1940-	3	153	6.1	9	1	3
Clarion borough, Clarion County	2 192	102	639	1 955	348	883	4.8	540	150	153
Clarion township, Clarion County	1 580	238	118	1 974	72	655	5.2	193	71	72
Clark borough, Mercer County	238	11	49	1 967	-	179	6.4	5	6	-
Clarks Green borough, Lackawanna County	626	8	182	1 956	3	534	7.4	20	3	6
Clarks Summit borough, Lackawanna County	2 260	77	597	1 963	63	1 545	6.4	257	-	-
Clarksville borough, Greene County	89	14	59	1940-	-	44	5.5	12	2	-
Clay township, Butler County	1 035	146	164	1 975	-	516	5.5	31	5	11
Clay township, Huntingdon County	493	48	119	1 974	33	223	5.3	55	44	48
Clay township, Lancaster County	1 799	133	295	1 979	18	1 218	6.4	56	9	-
Claysburg CDP, Blair County	663	23	289	1 945	16	378	5.8	35	-	-
Claysville borough, Washington County	265	-	200	1940-	4	166	6.0	27	-	2
Clearfield township, Butler County	958	116	124	1 976	5	465	5.5	17	-	-
Clearfield township, Cambria County	627	46	145	1 974	7	398	6.1	11	4	4
Clearfield borough, Clearfield County	3 326	23	1 744	1940-	131	1 819	5.7	641	17	14
Cleona borough, Lebanon County	913	-	247	1 954	-	498	5.7	71	-	-
Cleveland township, Columbia County	477	25	202	1 958	12	294	5.9	25	24	21
Clifford township, Susquehanna County	1 198	127	299	1 975	14	700	5.9	57	8	4
Clifton township, Lackawanna County	1 044	67	40	1 983	10	577	5.7	26	11	9
Clifton Heights borough, Delaware County	2 883	36	757	1 948	80	1 721	5.8	554	8	10
Clinton township, Butler County	1 075	129	171	1 973	5	641	5.9	27	26	13
Clinton township, Lycoming County	954	72	282	1 965	5	537	5.7	52	16	8
Clinton township, Venango County	412	32	103	1 969	24	166	5.0	46	30	36
Clinton township, Wayne County	1 060	82	316	1 968	39	554	5.6	58	67	67
Clinton township, Wyoming County	496	64	81	1 976	7	344	6.4	22	2	7
Clintonville borough, Venango County	244	6	90	1 968	13	109	5.2	50	10	14
Clover township, Jefferson County	224	13	85	1 957	3	141	6.0	15	6	7
Clymer borough, Indiana County	733	16	475	1940-	15	445	5.8	119	18	18
Clymer township, Tioga County	421	45	125	1 972	38	202	5.4	51	67	47
Coal township, Northumberland County	4 233	63	2 569	1940-	51	3 179	6.3	224	68	87
Coal Center borough, Washington County	73	-	53	1940-	5	39	5.7	9	2	5
Coaldale borough, Bedford County	62	4	45	1940-	-	37	6.0	2	2	2
Coaldale borough, Schuylkill County	1 211	18	759	1940-	59	761	5.9	148	9	48
Coalmont borough, Huntingdon County	58	-	26	1 943	-	46	6.3	-	1	2
Coalport borough, Clearfield County	263	8	181	1940-	14	142	5.8	39	4	7
Coatesville city, Chester County	4 416	116	2 226	1940-	260	2 322	5.6	912	54	60
Coburn CDP, Centre County	53	2	45	1940-	1	42	7.2	1	-	-
Cochranon borough, Crawford County	506	11	191	1 946	19	326	6.0	45	7	6
Codus township, York County	1 398	76	436	1 970	8	1 013	6.5	16	10	10
Cogan House township, Lycoming County	457	29	133	1 967	19	256	5.8	45	28	30
Cokeburg borough, Washington County	339	7	227	1940-	-	131	5.1	8	-	-
Cold Spring township, Lebanon County	27	9	11	1 966	-	15	5.7	-	-	4
Colebrook township, Clinton County	85	-	29	1 946	6	50	5.8	14	16	16
Colebrookdale township, Berks County	2 030	87	353	1 972	40	1 303	6.0	123	11	17

Table 20. Physical Housing Characteristics: 2000—Con.

[Data based on a sample (except Tables 65-68). For information on confidentiality protection, coverage, sampling error, and nonsampling error, see Appendix G. For location of definitions, see "How to Use This Census Report"]

State County Place and County Subdivision	Total housing units	Year structure built			Rooms			No bedrooms or 1 bedroom	Lacking complete plumbing facilities	Lacking complete kitchen facilities
		1995 to March 2000	1939 or earlier	Median	1 or 2	6 or more	Median			
PLACE AND COUNTY SUBDIVISION—Con.										
Colerain township, Bedford County	483	42	171	1 966	4	314	6.2	11	5	10
Colerain township, Lancaster County	989	89	242	1 977	8	729	6.5	50	42	18
College township, Centre County	3 213	359	271	1 977	152	1 994	6.2	467	8	11
Collegeville borough, Montgomery County	1 438	69	269	1 974	18	1 061	7.1	161	9	6
Colley township, Sullivan County	664	31	300	1 952	50	308	5.3	80	111	88
Collier township, Allegheny County	2 358	401	476	1 964	9	1 294	5.7	71	17	9
Collingdale borough, Delaware County	3 404	9	1 186	1 946	53	2 379	6.0	369	15	-
Colonial Park CDP, Dauphin County	6 503	66	267	1 968	416	2 777	5.1	1 342	46	27
Columbia township, Bradford County	473	37	174	1 963	10	291	6.1	19	12	12
Columbia borough, Lancaster County	4 601	55	2 775	1940-	326	2 508	5.7	918	44	48
Columbus township, Warren County	733	38	258	1 958	13	508	6.2	31	8	5
Colver CDP, Cambria County	463	-	324	1940-	15	168	5.0	15	-	-
Colwyn borough, Delaware County	954	6	276	1 951	15	609	5.9	140	20	20
Commodore CDP, Indiana County	157	-	117	1940-	-	96	5.8	-	-	-
Concord township, Butler County	602	78	127	1 972	8	326	5.6	30	5	5
Concord township, Delaware County	3 551	1 243	279	1 983	7	2 995	7.9	86	21	8
Concord township, Erie County	534	41	165	1 965	8	316	5.9	15	14	13
Conemaugh township, Cambria County	889	36	251	1 956	4	541	5.8	22	8	4
Conemaugh township, Indiana County	1 023	88	352	1 961	8	564	5.7	46	9	14
Conemaugh township, Somerset County	3 094	131	1 254	1 951	43	1 782	5.8	88	34	-
Conestoga township, Lancaster County	1 409	88	422	1 968	-	961	6.2	83	-	13
Conewago township, Adams County	2 162	316	487	1 976	30	1 427	6.0	61	9	15
Conewago township, Dauphin County	1 069	66	112	1 975	-	680	6.2	54	-	-
Conewago township, York County	2 113	151	380	1 972	69	1 188	5.8	115	24	-
Conewago township, Warren County	1 659	57	493	1 957	6	988	5.9	105	-	6
Confluence borough, Somerset County	407	40	116	1 959	2	200	5.5	33	2	2
Conneaut township, Crawford County	796	56	203	1 966	13	412	5.6	55	58	53
Conneaut township, Erie County	771	55	226	1 964	17	423	5.7	41	8	13
Conneaut Lake borough, Crawford County	368	7	138	1 948	2	166	5.3	45	-	3
Conneaut Lakeshore CDP, Crawford County	2 292	167	418	1 963	47	1 195	5.6	129	8	23
Conneautville borough, Crawford County	389	10	218	1940-	-	232	6.0	60	4	4
Connellsville city, Fayette County	4 425	36	2 182	1 941	112	2 067	5.3	939	100	128
Connellsville township, Fayette County	1 113	77	336	1 955	-	592	5.6	48	-	16
Connoquenessing borough, Butler County	205	20	91	1 948	-	137	6.2	4	-	-
Connoquenessing township, Butler County	1 457	235	169	1 976	12	791	5.7	58	13	6
Conoy township, Lancaster County	1 124	84	395	1 969	8	758	6.1	49	-	8
Conshohocken borough, Montgomery County	3 518	60	1 875	1940-	210	1 958	5.7	732	8	23
Conway borough, Beaver County	1 026	9	265	1 961	17	557	5.6	157	-	5
Conyngam township, Columbia County	378	4	236	1940-	-	286	6.3	11	4	2
Conyngam borough, Luzerne County	817	8	162	1 964	4	673	7.0	22	4	2
Conyngam township, Luzerne County	691	17	375	1940-	7	366	5.6	41	16	13
Cook township, Westmoreland County	1 186	54	254	1 966	-	625	5.6	51	56	40
Cooke township, Cumberland County	57	15	-	1 990	-	25	5.3	3	-	-
Coolbaugh township, Monroe County	9 376	1 134	291	1 985	74	5 990	6.0	225	29	10
Coolspring township, Mercer County	927	104	137	1 973	12	616	6.1	55	8	-
Cooper township, Clearfield County	1 211	107	556	1 947	4	759	5.9	24	17	12
Cooper township, Montour County	419	51	53	1 979	2	219	5.7	10	-	-
Coopersburg borough, Lehigh County	1 050	37	348	1 954	43	611	5.8	209	-	-
Cooperstown borough, Venango County	198	2	42	1 964	2	142	6.1	6	2	2
Coplay borough, Lehigh County	1 484	20	601	1 950	54	871	5.8	168	34	34
Coraopolis borough, Allegheny County	3 155	-	1 659	1940-	131	1 361	5.1	817	54	46
Complanter township, Venango County	1 179	33	304	1 958	33	691	5.9	93	32	17
Cornwall borough, Lebanon County	1 261	58	397	1 971	3	1 013	6.7	36	-	7
Cornwells Heights-Eddington CDP, Bucks County	1 237	8	226	1 955	50	804	6.0	118	-	-
Corry city, Erie County	2 868	30	1 395	1 941	80	1 554	5.7	328	-	-
Corsica borough, Jefferson County	153	5	86	1940-	6	92	5.9	10	-	-
Corydon township, McKean County	255	22	24	1 972	11	100	5.2	44	8	8
Coudersport borough, Potter County	1 189	48	662	1940-	14	700	6.0	102	5	5
Courtdale borough, Luzerne County	329	4	128	1 952	-	217	6.0	12	6	4
Covington township, Clearfield County	425	43	111	1 966	68	198	5.3	77	116	91
Covington township, Lackawanna County	838	49	181	1 968	8	546	6.1	35	5	14
Covington township, Tioga County	473	39	125	1 974	3	290	6.0	9	15	9
Cowanshannock township, Armstrong County	1 210	76	449	1 956	11	780	5.9	53	32	23
Crabtree CDP, Westmoreland County	177	-	78	1 942	-	84	5.4	16	-	-
Crafton borough, Allegheny County	3 344	20	1 607	1 942	135	1 569	5.3	749	44	37
Cranberry township, Butler County	8 726	1 911	154	1 986	59	6 431	7.0	218	22	34
Cranberry township, Venango County	3 054	136	806	1 959	21	1 745	5.7	207	71	59
Cranesville borough, Erie County	218	23	127	1940-	7	140	5.9	7	1	1
Crawford township, Clinton County	365	30	85	1 971	11	178	5.5	22	45	41
Creekside borough, Indiana County	150	-	112	1940-	4	86	5.9	17	-	-
Crescent township, Allegheny County	884	32	247	1 955	6	577	6.0	51	-	-
Cresson borough, Cambria County	786	28	423	1940-	26	457	5.9	109	-	-
Cresson township, Cambria County	1 129	78	171	1 975	38	611	5.7	126	4	-
Cressona borough, Schuylkill County	709	8	408	1940-	7	467	6.0	48	-	-
Cromwell township, Huntingdon County	873	94	163	1 975	24	363	5.3	67	108	109
Cross Creek township, Washington County	660	36	245	1 961	4	391	5.9	26	16	11
Cross Roads borough, York County	184	34	42	1 983	3	136	6.3	3	-	-
Croydon CDP, Bucks County	3 888	57	530	1 957	239	1 947	5.5	794	7	7
Croyle township, Cambria County	862	69	286	1 953	-	616	6.3	23	21	17
Cumberland township, Adams County	2 378	176	289	1 974	79	1 475	6.2	154	13	28
Cumberland township, Greene County	2 898	112	841	1 953	51	1 353	5.4	316	60	50
Cumberland Valley township, Bedford County	710	59	170	1 962	18	361	5.5	42	41	49
Cummings township, Lycoming County	401	16	72	1 970	44	120	4.7	54	77	63
Cumru township, Berks County	6 132	281	770	1 972	178	3 671	6.0	812	32	24
Curtin township, Centre County	290	19	102	1 962	12	156	5.6	45	63	34
Curtisville CDP, Allegheny County	537	-	271	1940-	20	171	4.9	49	-	-
Curwensville borough, Clearfield County	1 243	52	626	1940-	42	762	5.9	161	7	26
Cussewago township, Crawford County	648	74	195	1 969	13	390	6.0	34	9	15
Daisytown borough, Cambria County	145	6	63	1 945	2	85	5.8	6	-	-

Table 20. Physical Housing Characteristics: 2000—Con.

[Data based on a sample (except Tables 65-68). For information on confidentiality protection, coverage, sampling error, and nonsampling error, see Appendix G.
For location of definitions, see "How to Use This Census Report"]

State County Place and County Subdivision	Total housing units	Year structure built			Rooms			No bedrooms or 1 bedroom	Lacking complete plumbing facilities	Lacking complete kitchen facilities
		1995 to March 2000	1939 or earlier	Median	1 or 2	6 or more	Median			
PLACE AND COUNTY SUBDIVISION—Con.										
Dale borough, Cambria County	745	2	433	1940-	3	375	5.5	184	2	2
Dallas borough, Luzerne County	1 094	63	294	1 957	20	766	6.4	68	-	12
Dallas township, Luzerne County	3 125	196	529	1 971	102	2 187	6.4	325	20	35
Dallastown borough, York County	1 707	77	657	1 953	42	867	5.5	223	-	34
Dalton borough, Lackawanna County	519	15	284	1940-	5	401	6.9	31	-	4
Damascus township, Wayne County	2 248	205	501	1 975	117	1 157	5.6	233	140	137
Danville borough, Montour County	2 523	17	1 395	1940-	140	1 260	5.5	494	19	-
Darby borough, Delaware County	3 999	4	1 630	1 944	155	2 731	5.9	525	98	106
Darby township, Delaware County	3 868	14	304	1 956	77	2 827	6.0	222	21	29
Darby Township CDP, Delaware County	3 868	14	304	1 956	77	2 827	6.0	222	21	29
Darlington borough, Beaver County	135	2	87	1940-	6	74	5.7	18	-	-
Darlington township, Beaver County	842	53	197	1 962	20	389	5.4	72	10	12
Daugherty township, Beaver County	1 318	53	187	1 958	-	880	6.1	19	-	-
Dauphin borough, Dauphin County	335	21	175	1940-	4	254	6.4	28	-	-
Davidson township, Sullivan County	649	72	188	1 970	46	325	5.5	115	95	86
Davidsville CDP, Somerset County	448	40	127	1 957	-	353	6.4	-	19	-
Dawson borough, Fayette County	206	-	148	1940-	-	126	5.9	14	-	2
Dayton borough, Armstrong County	251	4	168	1940-	6	159	5.9	13	1	1
Dean township, Cambria County	191	16	73	1 955	5	121	6.0	14	6	8
Decatur township, Clearfield County	1 323	117	453	1 965	36	684	5.6	80	40	47
Decatur township, Mifflin County	1 237	126	274	1 971	40	636	5.6	104	38	33
Deemston borough, Washington County	327	16	103	1 955	3	190	5.8	22	-	-
Deer Creek township, Mercer County	181	7	49	1 969	-	115	6.0	4	4	-
Deerfield township, Tioga County	284	26	130	1 954	3	185	6.3	14	5	6
Deerfield township, Warren County	633	50	48	1 969	45	171	4.7	173	96	75
Deer Lake borough, Schuylkill County	221	16	49	1 960	-	163	6.3	8	-	2
Delano CDP, Schuylkill County	173	-	150	1940-	-	144	6.7	4	1	3
Delano township, Schuylkill County	221	-	178	1940-	-	181	6.6	10	3	3
Delaware township, Juniata County	648	81	190	1 971	6	349	5.7	27	29	11
Delaware township, Mercer County	842	65	242	1 970	-	531	6.0	7	7	8
Delaware township, Northumberland County	1 760	294	333	1 976	-	925	5.6	136	50	44
Delaware township, Pike County	3 453	224	104	1 979	38	1 704	5.5	161	21	17
Delaware Water Gap borough, Monroe County	361	22	136	1 959	26	121	5.0	74	-	5
Delmar township, Tioga County	1 385	137	376	1 969	28	852	6.0	60	93	79
Delmont borough, Westmoreland County	1 139	103	202	1 971	30	714	6.0	153	-	-
Delta borough, York County	321	3	235	1940-	7	208	6.6	38	-	2
Dennison township, Luzerne County	489	56	116	1 968	15	296	5.9	39	10	7
Denver borough, Lancaster County	1 298	76	399	1 960	24	816	6.0	154	11	11
Derry township, Dauphin County	9 481	1 286	972	1 974	396	5 214	5.8	1 401	24	111
Derry township, Mifflin County	3 161	236	833	1 958	18	1 796	5.7	173	38	39
Derry township, Montour County	486	47	85	1 978	10	220	5.3	26	9	5
Derry borough, Westmoreland County	1 317	20	654	1 940	26	723	5.7	144	7	7
Derry township, Westmoreland County	6 199	359	1 530	1 964	84	3 381	5.7	281	109	112
Devon-Berwyn CDP, Chester County	2 035	56	388	1 958	97	1 540	7.2	290	-	35
Dickinson township, Cumberland County	1 836	208	388	1 976	-	1 268	6.3	-	38	29
Dickson City borough, Lackawanna County	2 913	49	1 554	1940-	28	1 667	5.8	322	5	-
Dicksonville CDP, Indiana County	184	5	91	1 940	-	121	6.1	-	-	5
Dillsburg borough, York County	936	94	270	1 971	17	509	5.7	125	3	-
Dimock township, Susquehanna County	680	58	240	1 967	31	379	5.8	71	28	28
Dingman township, Pike County	5 689	1 073	116	1 988	282	2 724	5.4	612	45	37
District township, Berks County	548	29	127	1 972	4	361	6.1	26	4	4
Donaldson CDP, Schuylkill County	155	-	116	1940-	-	110	6.2	2	-	-
Donegal township, Butler County	623	82	122	1 973	7	359	5.8	31	9	9
Donegal township, Washington County	996	63	304	1 966	4	587	5.8	36	13	16
Donegal borough, Westmoreland County	79	-	30	1 951	6	36	5.3	9	-	2
Donegal township, Westmoreland County	1 202	118	157	1 973	35	590	5.5	93	23	29
Donora borough, Washington County	2 968	41	1 743	1940-	121	1 342	5.3	461	55	91
Dormont borough, Allegheny County	4 287	49	2 801	1940-	156	2 537	5.8	934	7	15
Dorrance township, Luzerne County	813	81	139	1 976	2	525	6.1	30	2	2
Douglass township, Berks County	1 240	83	320	1 960	8	808	6.1	59	-	-
Douglass township, Montgomery County	3 275	232	524	1 974	34	2 210	6.4	237	8	-
Dover borough, York County	789	38	181	1 969	58	419	5.7	139	2	2
Dover township, York County	7 218	770	768	1 978	7	4 324	5.9	221	-	12
Downingtown borough, Chester County	3 197	37	937	1 961	164	1 509	5.3	756	7	7
Doylestown borough, Bucks County	4 028	63	1 209	1 961	473	1 830	5.1	1 195	15	21
Doylestown township, Bucks County	6 227	659	346	1 978	91	4 789	7.5	500	23	18
Dravosburg borough, Allegheny County	1 021	12	397	1 943	13	375	5.0	102	4	4
Dreher township, Wayne County	931	40	176	1 960	18	570	6.1	69	27	25
Drexel Hill CDP, Delaware County	12 243	30	3 613	1 947	438	7 866	6.1	1 888	12	12
Driftwood borough, Cameron County	81	8	48	1940-	3	51	6.1	7	12	12
Drumore township, Lancaster County	819	62	163	1 973	16	518	6.0	37	12	11
Dublin borough, Bucks County	869	60	92	1 974	37	335	4.9	136	8	4
Dublin township, Fulton County	592	21	144	1 970	5	326	5.7	38	29	35
Dublin township, Huntingdon County	601	50	171	1 970	17	335	5.7	31	26	21
DuBois city, Clearfield County	3 956	72	2 352	1940-	150	2 412	5.9	637	14	15
Duboistown borough, Lycoming County	558	18	183	1 950	-	318	5.8	23	-	-
Dudley borough, Huntingdon County	88	-	42	1 945	-	63	6.2	2	8	8
Dunbar borough, Fayette County	591	16	262	1 945	44	289	5.5	85	9	24
Dunbar township, Fayette County	3 126	203	1 153	1 957	47	1 753	5.8	186	66	51
Duncan township, Tioga County	136	6	86	1940-	6	64	5.4	16	5	3
Duncannon borough, Perry County	714	42	410	1940-	38	351	5.4	131	8	8
Duncansville borough, Blair County	620	22	249	1 953	28	318	5.5	112	5	5
Dunkard township, Greene County	1 073	75	461	1 950	18	466	5.3	62	6	1
Dunlevy borough, Washington County	203	9	48	1 956	-	80	5.2	22	1	3
Dunmore borough, Lackawanna County	6 528	121	3 771	1940-	63	4 112	6.0	856	46	169
Dunnstable township, Clinton County	379	26	60	1 967	4	267	6.6	15	9	9
Dunnstown CDP, Clinton County	596	17	29	1 969	3	366	6.0	41	-	-
Dupont borough, Luzerne County	1 354	28	702	1940-	20	710	5.6	140	-	7
Duquesne city, Allegheny County	3 768	50	1 607	1 944	175	1 568	5.1	711	85	118

Table 20. Physical Housing Characteristics: 2000—Con.

[Data based on a sample (except Tables 65-68). For information on confidentiality protection, coverage, sampling error, and nonsampling error, see Appendix G. For location of definitions, see "How to Use This Census Report"]

State County Place and County Subdivision	Total housing units	Year structure built			Rooms			No bedrooms or 1 bedroom	Lacking complete plumbing facilities	Lacking complete kitchen facilities
		1995 to March 2000	1939 or earlier	Median	1 or 2	6 or more	Median			
PLACE AND COUNTY SUBDIVISION—Con.										
Durham township, Bucks County	525	38	169	1 970	8	384	6.8	22	-	4
Dunyea borough, Luzerne County	2 151	37	1 016	1 943	38	1 292	5.8	257	28	10
Dushore borough, Sullivan County	394	12	202	1940-	24	198	5.5	86	2	2
Dyberry township, Wayne County	568	45	132	1 975	23	358	6.0	35	5	7
Eagles Mere borough, Sullivan County	345	13	107	1 952	-	313	8.0	14	60	60
Eagleville CDP, Montgomery County	1 145	49	74	1 973	60	591	5.6	212	-	-
Earl township, Berks County	1 201	113	248	1 972	11	798	6.1	44	15	15
Earl township, Lancaster County	2 126	342	475	1 972	127	1 338	6.4	200	68	62
East Allen township, Northampton County	1 907	172	245	1 977	-	1 481	6.8	17	13	12
East Bangor borough, Northampton County	417	17	239	1940-	4	224	5.6	46	-	-
East Berlin borough, Adams County	588	86	240	1 954	11	308	5.6	65	4	5
East Berwick CDP, Luzerne County	868	7	212	1 959	-	650	6.3	18	-	-
East Bethlehem township, Washington County	1 210	10	726	1940-	15	588	5.4	93	7	13
East Bradford township, Chester County	3 150	570	238	1 985	78	2 647	7.9	178	-	-
East Brady borough, Clarion County	542	16	246	1 946	40	290	5.6	127	2	-
East Brandywine township, Chester County	2 035	143	170	1 977	-	1 681	7.5	28	21	8
East Brunswick township, Schuylkill County	683	80	249	1 961	15	427	6.1	46	15	15
East Buffalo township, Union County	1 894	191	344	1 971	-	1 625	7.3	26	-	-
East Butler borough, Butler County	303	18	100	1 951	11	161	5.6	27	-	2
East Caln township, Chester County	1 276	118	21	1 977	51	709	5.9	205	13	-
East Cameron township, Northumberland County	300	19	165	1940-	-	181	6.0	4	12	13
East Carroll township, Cambria County	665	52	170	1 972	7	422	6.1	18	19	10
East Chillisquaque township, Northumberland County	277	8	120	1 950	1	175	6.0	20	3	2
East Cocalico township, Lancaster County	3 557	440	612	1 977	54	2 361	6.1	185	26	23
East Conemaugh borough, Cambria County	682	-	522	1940-	7	406	5.8	56	33	43
East Coventry township, Chester County	1 684	82	236	1 968	22	1 297	6.6	43	-	-
East Deer township, Allegheny County	682	25	382	1940-	10	338	5.5	80	2	6
East Donegal township, Lancaster County	2 010	363	324	1 976	-	1 407	6.4	52	-	-
East Drumore township, Lancaster County	1 079	88	251	1 975	3	816	6.5	29	2	2
East Earl township, Lancaster County	1 791	120	626	1 961	-	1 211	6.4	11	24	6
East Fairfield township, Crawford County	418	25	87	1 964	2	215	5.6	22	9	8
East Fallowfield township, Chester County	1 860	150	226	1 974	9	1 386	6.9	96	26	18
East Fallowfield township, Crawford County	443	53	137	1 969	8	250	5.8	29	84	77
East Finley township, Washington County	550	45	145	1 973	2	305	5.7	23	9	13
East Fork district, Potter County	154	12	44	1 965	12	33	4.5	12	70	2
East Franklin township, Armstrong County	1 647	149	335	1 964	7	957	5.7	75	10	-
East Goshen township, Chester County	7 496	587	199	1 980	315	4 153	5.9	1 043	9	9
East Greenville borough, Montgomery County	1 173	19	458	1 954	20	652	5.7	142	8	9
East Hanover township, Dauphin County	2 043	185	327	1 978	30	1 442	6.2	72	15	22
East Hanover township, Lebanon County	1 091	45	239	1 971	72	696	6.0	89	17	36
East Hempfield township, Lancaster County	8 751	752	765	1 975	368	5 562	6.4	1 236	-	20
East Hopewell township, York County	801	85	162	1 979	3	621	6.6	9	5	5
East Huntingdon township, Westmoreland County	3 289	352	778	1 969	25	1 604	5.5	195	16	39
East Keating township, Clinton County	145	18	19	1 975	17	29	4.3	48	74	74
East Lackawanna township, Mercer County	599	54	97	1 971	1	368	5.9	35	46	41
East Lampeter township, Lancaster County	5 619	557	810	1 973	138	3 160	5.8	707	21	8
East Lansdowne borough, Delaware County	1 012	9	693	1940-	25	679	6.1	154	-	-
Eastlawn Gardens CDP, Northampton County	1 036	145	100	1 967	-	717	6.2	14	-	-
East McKeesport borough, Allegheny County	1 146	3	566	1 940	58	477	5.2	218	6	3
East Mahoning township, Indiana County	470	34	146	1 972	10	278	5.9	32	41	31
East Manchester township, York County	1 976	317	298	1 976	-	1 371	6.2	53	10	-
East Marlborough township, Chester County	2 188	383	294	1 982	70	1 816	8.0	125	20	-
East Mead township, Crawford County	609	40	158	1 971	18	294	5.4	35	11	17
East Nantmeal township, Chester County	587	78	189	1 974	9	474	7.4	37	3	7
East Norriton township, Montgomery County	5 320	73	458	1 967	175	3 363	6.2	584	11	11
East Norriton CDP, Montgomery County	5 320	73	458	1 967	175	3 363	6.2	584	11	11
East Norwegian township, Schuylkill County	380	8	198	1940-	-	295	6.1	4	4	3
East Nottingham township, Chester County	1 837	520	342	1 981	21	1 381	6.9	31	-	-
Easton city, Northampton County	10 545	140	6 868	1940-	912	5 160	5.4	2 581	90	214
East Penn township, Carbon County	991	126	196	1 974	4	524	5.6	35	15	9
East Pennsboro township, Cumberland County	7 784	657	1 076	1 970	295	4 237	5.7	1 032	79	64
East Petersburg borough, Lancaster County	1 776	85	273	1 968	10	1 301	6.2	58	-	4
East Pikeland township, Chester County	2 604	324	184	1 981	62	1 975	6.9	102	50	-
East Pittsburgh borough, Allegheny County	1 107	52	622	1940-	80	408	4.5	330	34	47
East Prospect borough, York County	299	64	111	1 949	9	185	5.9	24	2	-
East Providence township, Bedford County	882	83	182	1 973	55	397	5.3	65	83	71
East Rochester borough, Beaver County	291	-	88	1 946	6	108	5.1	21	-	-
East Rockhill township, Bucks County	1 883	268	337	1 977	43	1 236	6.5	178	-	7
East Rutherford CDP, Juniata County	87	2	45	1940-	7	55	6.1	19	6	6
East St. Clair township, Bedford County	1 405	182	314	1 972	10	758	5.7	54	40	59
East Side borough, Carbon County	146	2	58	1 963	5	73	5.5	11	3	-
East Stroudsburg borough, Monroe County	3 331	266	1 091	1 959	62	1 544	5.3	471	18	7
East Taylor township, Cambria County	1 126	51	343	1 951	4	682	5.8	36	9	-
Easttown township, Chester County	3 862	244	533	1 966	97	3 300	7.9	309	-	35
East Union township, Schuylkill County	731	42	358	1 941	9	442	5.9	38	25	21
East Uniontown CDP, Fayette County	1 246	33	350	1 953	42	474	5.0	118	15	5
Eastvale borough, Beaver County	132	2	78	1940-	3	47	5.0	16	8	10
East Vandergrift borough, Westmoreland County	376	-	299	1940-	3	167	5.4	15	-	7
East Vincent township, Chester County	1 960	262	367	1 973	47	1 437	6.7	197	16	16
East Washington borough, Washington County ..	983	13	479	1 941	47	522	5.8	193	-	-
East Wheatfield township, Indiana County	1 112	48	194	1 968	17	513	5.4	48	5	6
East Whiteland township, Chester County	3 460	390	176	1 971	152	2 252	6.4	471	9	27
East York CDP, York County	3 826	227	389	1 960	181	2 500	6.2	389	-	104
Eaton township, Wyoming County	842	93	213	1 970	15	472	5.8	80	35	32
Eau Claire borough, Butler County	145	9	50	1 956	1	82	5.8	1	2	2
Ebsburg borough, Cambria County	1 474	36	544	1 947	46	831	5.8	262	-	-
Economy borough, Beaver County	3 629	189	288	1 970	15	2 626	6.4	97	15	8
Eddystone borough, Delaware County	1 035	-	401	1 944	62	604	5.7	200	14	23

Table 20. Physical Housing Characteristics: 2000—Con.

[Data based on a sample (except Tables 65-68). For information on confidentiality protection, coverage, sampling error, and nonsampling error, see Appendix G. For location of definitions, see "How to Use This Census Report"]

State County Place and County Subdivision	Total housing units	Year structure built			Rooms			No bedrooms or 1 bedroom	Lacking complete plumbing facilities	Lacking complete kitchen facilities
		1995 to March 2000	1939 or earlier	Median	1 or 2	6 or more	Median			
PLACE AND COUNTY SUBDIVISION—Con.										
Eden township, Lancaster County	606	61	141	1 974	6	382	6.0	23	6	8
Edgewood borough, Allegheny County	1 730	8	1 072	1940-	70	1 030	6.0	322	8	12
Edgewood CDP, Northumberland County	1 308	10	802	1940-	46	1 004	6.3	93	6	21
Edgeworth borough, Allegheny County	671	6	370	1940-	4	588	8.0	16	6	10
Edgmont township, Delaware County	1 515	199	131	1 985	69	910	6.8	188	-	6
Edinboro borough, Erie County	2 242	120	396	1 970	194	882	4.9	412	29	131
Edwardsville borough, Luzerne County	2 587	20	1 193	1 945	80	1 244	5.4	532	15	7
Ehrenfeld borough, Cambria County	101	-	77	1940-	-	75	6.8	2	-	-
Elco borough, Washington County	154	-	70	1 943	-	84	5.6	14	5	2
Elder township, Cambria County	404	18	199	1 941	3	280	6.1	10	4	7
Elderton borough, Armstrong County	156	4	54	1 961	-	77	5.5	12	2	2
Eldred township, Jefferson County	873	70	188	1 964	54	437	5.5	114	130	115
Eldred township, Lycoming County	813	91	140	1 975	-	562	6.3	12	4	2
Eldred borough, McKean County	398	18	211	1940-	14	231	5.9	41	-	2
Eldred township, McKean County	786	46	237	1 959	10	458	5.8	45	29	19
Eldred township, Monroe County	1 069	96	185	1 976	12	627	5.9	74	17	25
Eldred township, Schuylkill County	291	11	137	1 947	-	215	6.3	15	6	6
Eldred township, Warren County	503	43	115	1 969	21	218	5.3	59	95	89
Elgin borough, Erie County	90	2	44	1 942	2	64	6.9	4	2	4
Elim CDP, Cambria County	1 699	36	330	1 953	-	1 029	5.8	50	3	27
Elizabeth borough, Allegheny County	758	2	458	1940-	11	329	5.2	154	2	6
Elizabeth township, Allegheny County	5 678	134	1 009	1 958	36	3 346	5.8	200	35	21
Elizabeth township, Lancaster County	1 336	66	217	1 980	14	1 029	6.3	58	-	7
Elizabethtown borough, Lancaster County	4 473	215	1 166	1 962	204	2 200	5.5	815	-	10
Elizabethville borough, Dauphin County	617	27	339	1940-	10	324	5.6	95	3	7
Elk township, Chester County	528	78	116	1 982	4	395	6.5	15	-	2
Elk township, Clarion County	629	40	173	1 967	11	385	6.0	22	22	22
Elk township, Tioga County	176	58	46	1 969	35	82	5.3	35	101	86
Elk township, Warren County	343	22	52	1 975	26	207	6.1	44	51	40
Elk Creek township, Erie County	703	60	265	1 963	4	446	6.0	23	5	5
Elkland township, Sullivan County	471	16	178	1 953	26	263	5.8	51	47	44
Elkland borough, Tioga County	830	28	415	1 940	51	438	5.7	121	-	5
Elk Lick township, Somerset County	915	50	354	1 954	8	580	6.1	32	23	62
Ellport borough, Lawrence County	490	16	163	1 950	2	274	5.7	22	4	4
Ellsworth borough, Washington County	528	4	316	1940-	9	212	5.1	56	5	7
Ellwood City borough	3 994	77	1 951	1 941	117	2 130	5.6	608	26	12
Beaver County (part)	316	-	172	1940-	6	139	5.3	51	-	-
Lawrence County (part)	3 678	77	1 779	1 941	111	1 991	5.6	557	26	12
Elmhurst township, Lackawanna County	282	26	106	1 952	3	217	7.0	11	-	-
Elverson borough, Chester County	460	225	76	1 995	2	368	6.2	6	-	-
Elysburg CDP, Northumberland County	901	73	120	1 980	-	518	5.9	55	-	-
Emigsville CDP, York County	1 060	15	173	1 956	-	616	5.8	71	8	-
Emlenton borough	356	4	198	1940-	8	233	6.1	65	6	10
Clarion County (part)	1	-	-	1 945	-	1	6.0	-	-	-
Venango County (part)	355	4	198	1940-	8	232	6.1	65	6	10
Emmaus borough, Lehigh County	5 198	185	1 491	1 955	170	2 888	5.8	1 035	27	10
Emporium borough, Cameron County	1 215	25	566	1 942	62	639	5.6	242	-	20
Emsworth borough, Allegheny County	1 228	-	409	1 950	47	577	5.4	246	-	-
Englewood CDP, Schuylkill County	243	6	68	1 963	-	213	6.8	-	-	-
Enola CDP, Cumberland County	2 540	116	602	1 961	96	1 081	5.1	457	65	51
Enon Valley borough, Lawrence County	144	4	101	1940-	2	91	6.1	8	4	-
Ephrata borough, Lancaster County	5 668	350	1 659	1 959	178	3 050	5.6	853	26	46
Ephrata township, Lancaster County	2 751	167	446	1 981	16	1 674	6.1	139	32	22
Erie city, Erie County	44 973	441	19 950	1 944	2 236	22 507	5.5	7 458	401	614
Ernest borough, Indiana County	221	-	181	1940-	-	138	5.8	2	2	4
Espy CDP, Columbia County	699	29	231	1 958	6	372	5.7	6	5	6
Etna borough, Allegheny County	1 934	39	1 173	1940-	44	859	5.2	468	28	18
Eulalia township, Potter County	386	63	56	1 981	15	211	5.8	37	43	32
Evansburg CDP, Montgomery County	616	191	115	1 965	5	455	6.4	36	-	5
Evans City borough, Butler County	850	30	399	1 944	39	460	5.7	140	3	3
Everett borough, Bedford County	977	42	396	1 949	64	363	4.9	226	10	28
Everson borough, Fayette County	386	3	282	1940-	8	204	5.6	38	-	3
Exeter township, Berks County	8 178	931	772	1 976	128	5 757	6.5	377	109	66
Exeter borough, Luzerne County	2 641	208	782	1 963	46	1 234	5.4	242	7	-
Exeter township, Luzerne County	1 038	46	240	1 970	12	716	6.2	40	13	19
Exeter township, Wyoming County	399	29	77	1 972	19	203	5.5	62	10	7
Export borough, Westmoreland County	526	9	375	1940-	8	219	5.1	90	-	6
Exton CDP, Chester County	2 142	607	51	1 990	78	769	5.1	542	-	-
Eyers Grove CDP, Columbia County	32	-	25	1940-	-	26	6.6	-	-	-
Factoryville borough, Wyoming County	363	10	220	1940-	8	243	6.4	39	4	5
Fairchance borough, Fayette County	913	44	339	1 954	8	443	5.4	111	-	38
Fairdale CDP, Greene County	942	42	107	1 959	42	443	5.3	211	12	12
Fairfield borough, Adams County	246	19	124	1940-	8	152	5.9	36	-	-
Fairfield township, Crawford County	573	45	166	1 958	4	278	5.4	38	18	14
Fairfield township, Lycoming County	1 100	111	115	1 978	8	599	5.7	27	4	12
Fairfield township, Westmoreland County	1 141	95	274	1 971	5	675	5.9	29	36	47
Fairhope township, Somerset County	102	14	43	1 948	11	43	5.2	15	17	21
Fairless Hills CDP, Bucks County	3 368	41	21	1 958	85	1 796	5.6	432	10	-
Fairmount township, Luzerne County	598	42	199	1 969	9	382	6.0	29	26	17
Fairview borough, Butler County	82	2	41	1 940	-	57	6.3	2	-	-
Fairview township, Butler County	767	78	158	1 967	7	468	5.9	15	4	4
Fairview township, Erie County	3 711	247	500	1 968	56	2 829	6.9	145	6	31
Fairview township, Luzerne County	1 502	115	290	1 972	12	1 211	7.0	43	14	8
Fairview township, Mercer County	346	33	113	1 965	4	223	6.2	18	28	25
Fairview township, York County	5 788	623	523	1 974	134	3 776	6.4	422	26	6
Fairview-Ferndale CDP, Northumberland County	1 184	12	677	1940-	-	847	6.2	26	-	6

Table 20. **Physical Housing Characteristics: 2000—Con.**

[Data based on a sample (except Tables 65-68). For information on confidentiality protection, coverage, sampling error, and nonsampling error, see Appendix G. For location of definitions, see "How to Use This Census Report"]

State County Place and County Subdivision	Total housing units	Year structure built			Rooms			No bedrooms or 1 bedroom	Lacking complete plumbing facilities	Lacking complete kitchen facilities
		1995 to March 2000	1939 or earlier	Median	1 or 2	6 or more	Median			
PLACE AND COUNTY SUBDIVISION—Con.										
Fallowfield township, Washington County	1 878	43	373	1 956	-	1 138	5.9	34	4	19
Falls township, Bucks County	13 522	279	371	1 959	640	7 179	5.7	2 058	54	37
Falls township, Wyoming County	767	30	238	1 971	6	451	5.9	38	-	2
Falls Creek borough	437	1	231	1940-	14	287	6.0	42	7	7
Clearfield County (part)	18	-	11	1940-	-	11	5.9	5	-	-
Jefferson County (part)	419	1	220	1940-	14	276	6.0	37	7	7
Fallston borough, Beaver County	135	2	68	1940-	-	95	6.2	5	3	3
Fannett township, Franklin County	1 045	81	280	1 969	21	531	5.5	90	152	90
Farmington township, Clarion County	1 750	131	329	1 969	149	694	5.0	282	377	320
Farmington township, Tioga County	310	20	75	1 973	15	184	6.0	28	22	15
Farmington township, Warren County	523	50	141	1 971	14	338	6.1	27	35	31
Farrell city, Mercer County	2 756	43	1 191	1 943	29	1 483	5.6	300	28	78
Fawn township, Allegheny County	1 031	20	220	1 956	14	575	5.7	84	14	24
Fawn township, York County	997	180	242	1 979	4	724	6.5	21	24	-
Fawn Grove borough, York County	198	4	93	1 944	-	152	6.7	4	-	-
Fayette township, Juniata County	1 383	89	320	1 969	41	835	5.9	101	63	77
Fayette City borough, Fayette County	316	-	209	1940-	-	152	5.4	23	7	5
Fayetteville CDP, Franklin County	1 147	58	187	1 962	5	699	6.0	32	-	8
Feasterville-Trevoze CDP, Bucks County	2 687	18	175	1 962	91	1 319	5.4	557	7	-
Fell township, Lackawanna County	1 035	42	561	1940-	-	649	5.9	57	7	13
Felton borough, York County	179	25	95	1940-	-	121	6.1	6	7	5
Ferguson township, Centre County	5 699	1 189	361	1 981	374	3 431	6.1	656	36	18
Ferguson township, Clearfield County	202	18	57	1 972	4	119	6.0	12	21	13
Fermanagh township, Juniata County	1 091	193	181	1 974	12	681	6.0	42	38	28
Ferndale borough, Cambria County	849	-	417	1 940	7	583	6.1	96	-	5
Fernville CDP, Columbia County	206	27	64	1 955	-	132	6.0	12	2	2
Fernway CDP, Butler County	4 362	560	43	1 983	-	3 320	6.9	8	-	-
Findlay township, Allegheny County	2 128	171	297	1 972	51	1 265	5.9	178	6	-
Findley township, Mercer County	564	41	157	1 963	4	333	5.8	15	5	4
Finleyville borough, Washington County	274	4	132	1 944	16	94	4.5	104	2	4
Fishing Creek township, Columbia County	716	48	274	1 965	7	484	6.2	18	16	16
Fleetwood borough, Berks County	1 623	199	555	1 962	28	1 092	6.2	163	-	-
Flemington borough, Clinton County	603	7	207	1 950	16	351	5.8	48	2	1
Flourtown CDP, Montgomery County	1 757	12	247	1 954	12	1 480	7.3	34	5	-
Flying Hills CDP, Berks County	595	16	8	1 978	-	324	5.7	65	-	-
Folcroft borough, Delaware County	2 629	16	314	1 955	13	2 005	6.2	154	12	-
Folsom CDP, Delaware County	3 250	45	402	1 956	101	2 451	6.1	257	18	-
Ford City borough, Armstrong County	1 713	26	1 200	1940-	88	706	5.3	233	23	23
Ford Cliff borough, Armstrong County	187	-	74	1 945	-	101	5.6	11	2	-
Forest City borough, Susquehanna County	937	3	608	1940-	5	609	6.0	88	7	7
Forest Hills borough, Allegheny County	3 203	30	1 077	1 951	7	2 323	6.2	256	6	-
Forest Lake township, Susquehanna County	592	34	132	1 969	12	371	6.2	27	27	9
Forks township, Northampton County	3 159	572	319	1 980	26	2 476	7.0	113	16	16
Forks township, Sullivan County	412	38	112	1 965	23	177	5.1	54	67	41
Forkston township, Wyoming County	330	34	94	1 966	51	132	4.9	79	77	49
Forksville borough, Sullivan County	117	14	48	1 945	10	52	5.1	14	9	7
Forrestville CDP, Schuylkill County	214	9	134	1940-	-	147	6.1	5	7	9
Fort Indiantown Gap CDP, Lebanon County	40	-	19	1 941	-	25	6.6	-	-	-
Fort Washington CDP, Montgomery County	1 133	13	170	1 971	13	1 061	8.3	31	7	-
Forty Fort borough, Luzerne County	2 098	-	1 169	1940-	8	1 433	6.1	159	22	47
Forward township, Allegheny County	1 616	54	384	1 957	32	877	5.6	68	-	-
Forward township, Butler County	1 089	84	186	1 967	19	663	5.8	49	57	57
Foster township, Luzerne County	1 668	100	509	1 968	31	934	5.7	84	73	73
Foster township, McKean County	1 951	69	616	1 952	55	1 160	5.8	167	12	18
Foster township, Schuylkill County	120	2	83	1940-	-	87	6.3	6	3	6
Foundryville CDP, Columbia County	115	8	30	1 972	-	31	5.0	-	-	-
Fountain Hill borough, Lehigh County	2 029	-	1 147	1940-	132	1 068	5.6	512	16	40
Fountain Springs CDP, Schuylkill County	48	-	15	1 961	-	26	5.8	-	-	-
Fox township, Elk County	1 569	201	334	1 971	26	797	5.5	125	65	76
Fox township, Sullivan County	587	96	173	1 951	28	359	5.9	49	123	75
Foxburg borough, Clarion County	112	2	79	1940-	-	78	6.2	5	3	9
Fox Chapel borough, Allegheny County	1 942	68	288	1 964	4	1 874	9.0+	8	-	9
Fox Run CDP, Butler County	1 080	277	6	1 981	-	977	7.6	10	16	16
Frackville borough, Schuylkill County	2 094	16	1 282	1940-	8	1 244	5.8	208	23	9
Frailey township, Schuylkill County	188	-	137	1940-	-	137	6.3	4	-	3
Franconia township, Montgomery County	4 236	826	477	1 981	148	3 114	6.4	331	6	6
Frankfort Springs borough, Beaver County	54	3	25	1 943	2	28	5.6	2	-	-
Franklin township, Adams County	1 818	192	464	1 971	59	1 043	5.8	201	55	27
Franklin township, Beaver County	1 726	111	361	1 962	25	925	5.6	120	31	12
Franklin township, Bradford County	386	57	76	1 978	14	182	5.4	54	33	23
Franklin township, Butler County	907	132	66	1 975	-	601	6.1	8	-	-
Franklin borough, Cambria County	225	2	166	1940-	3	130	5.8	21	-	2
Franklin township, Carbon County	1 815	171	469	1 971	16	1 065	5.8	113	7	18
Franklin township, Chester County	1 181	200	158	1 979	5	986	7.9	32	-	-
Franklin township, Columbia County	261	12	97	1 967	3	170	6.2	10	6	8
Franklin township, Erie County	565	41	150	1 975	2	389	6.3	14	7	4
Franklin township, Fayette County	1 072	47	456	1 953	2	609	5.8	26	8	14
Franklin township, Greene County	2 292	181	397	1 972	65	1 090	5.4	298	34	28
Franklin township, Huntingdon County	235	7	132	1940-	18	147	5.9	26	16	16
Franklin township, Luzerne County	679	52	151	1 971	7	427	6.0	27	9	9
Franklin township, Lycoming County	396	30	145	1 972	9	239	5.9	13	15	17
Franklin township, Snyder County	904	28	273	1 967	12	482	5.6	39	15	11
Franklin township, Susquehanna County	484	39	120	1 974	4	274	5.8	30	18	13
Franklin city, Venango County	3 281	28	2 039	1940-	104	1 837	5.8	586	25	28
Franklin township, York County	1 746	142	174	1 980	26	933	5.7	123	17	-
Franklin Park borough, Allegheny County	3 973	278	253	1 981	6	3 533	7.9	37	-	-
Franklintown borough, York County	245	80	51	1 987	7	97	5.0	23	2	2
Frankstown township, Blair County	3 036	238	406	1 973	19	2 153	6.5	139	9	18

Table 20. **Physical Housing Characteristics: 2000—Con.**

[Data based on a sample (except Tables 65-68). For information on confidentiality protection, coverage, sampling error, and nonsampling error, see Appendix G.
For location of definitions, see "How to Use This Census Report"]

State County Place and County Subdivision	Total housing units	Year structure built			Rooms			No bedrooms or 1 bedroom	Lacking complete plumbing facilities	Lacking complete kitchen facilities
		1995 to March 2000	1939 or earlier	Median	1 or 2	6 or more	Median			
PLACE AND COUNTY SUBDIVISION—Con.										
Frazer township, Allegheny County	569	8	92	1 955	5	294	5.6	51	4	7
Fredericksburg CDP, Crawford County	557	10	213	1 944	4	305	5.7	44	6	-
Fredericksburg CDP, Lebanon County	402	17	181	1 945	13	216	5.7	44	14	29
Fredericktown-Millsboro CDP, Washington County	500	5	307	1940-	15	253	5.5	28	7	7
Fredonia borough, Mercer County	272	10	135	1 941	-	185	6.2	2	2	4
Freeburg borough, Snyder County	246	4	114	1 945	-	152	6.1	6	2	-
Freedom township, Adams County	376	37	89	1 966	14	249	6.2	39	28	7
Freedom borough, Beaver County	735	2	452	1940-	33	406	5.7	91	6	2
Freedom township, Blair County	1 324	166	249	1 971	27	691	5.6	86	10	21
Freehold township, Warren County	535	37	131	1 971	12	296	5.8	27	40	34
Freeland borough, Luzerne County	1 847	14	1 065	1940-	50	1 243	6.0	205	6	-
Freemansburg borough, Northampton County	721	16	305	1 949	27	440	5.9	49	7	7
Freeport borough, Armstrong County	944	6	555	1940-	63	460	5.4	216	11	16
Freeport township, Greene County	142	10	53	1 965	3	73	5.6	12	6	6
French Creek township, Mercer County	306	16	82	1 970	2	155	5.5	19	7	-
Frenchcreek township, Venango County	800	74	139	1 967	16	413	5.6	38	30	26
Friedens CDP, Somerset County	675	94	147	1 973	-	372	5.7	48	-	-
Friedensburg CDP, Schuylkill County	389	31	40	1 977	6	162	5.1	38	-	-
Friendsville borough, Susquehanna County	52	-	12	1 976	-	31	6.7	-	-	-
Fullerton CDP, Lehigh County	6 477	445	671	1 970	280	3 079	5.4	1 393	46	27
Fulton township, Lancaster County	1 043	67	226	1 971	16	577	5.7	56	17	4
Gaines township, Tioga County	744	40	154	1 968	83	314	5.1	123	177	182
Galeton borough, Potter County	608	25	413	1940-	9	414	6.2	81	-	6
Gallagher township, Clinton County	330	69	37	1 979	25	139	5.2	57	63	63
Gallitzin borough, Cambria County	763	29	431	1940-	4	499	6.1	36	13	13
Gallitzin township, Cambria County	455	42	117	1 972	-	308	6.1	4	-	1
Gamble township, Lycoming County	385	36	86	1 973	24	214	5.7	43	18	20
Gap CDP, Lancaster County	588	70	183	1 960	19	444	6.8	39	-	-
Garden View CDP, Lycoming County	1 307	113	157	1 971	59	593	5.3	192	-	-
Garrett borough, Somerset County	179	5	104	1940-	2	102	5.7	8	3	-
Gaskill township, Jefferson County	325	35	86	1 971	5	183	5.8	27	11	20
Gastonville CDP, Washington County	1 283	30	134	1 966	6	726	5.7	34	7	-
Geistown borough, Cambria County	1 159	21	143	1 955	21	712	6.0	77	4	-
Genesee township, Potter County	440	39	175	1 958	11	225	5.6	39	26	27
Geneva CDP, Crawford County	53	-	27	1940-	-	24	5.4	2	-	-
Georges township, Fayette County	2 866	181	919	1 958	6	1 312	5.4	147	35	29
Georgetown borough, Beaver County	70	-	42	1940-	-	57	6.4	-	-	-
German township, Fayette County	2 333	109	1 194	1940-	-	1 324	5.8	101	21	21
Germany township, Adams County	788	86	183	1 975	3	577	6.4	15	7	7
Gettysburg borough, Adams County	2 732	38	1 463	1940-	169	1 096	4.9	710	6	39
Gibson township, Cameron County	573	27	142	1 976	74	185	4.9	119	269	225
Gibson township, Susquehanna County	590	70	194	1 976	6	346	6.0	40	16	13
Gilberton borough, Schuylkill County	474	7	321	1940-	5	331	6.0	24	39	44
Gilbertsville CDP, Montgomery County	1 674	68	255	1 973	34	976	5.9	211	-	-
Gilmore township, Greene County	153	8	59	1 964	2	79	5.6	6	17	14
Gilpin township, Armstrong County	1 114	50	286	1 958	24	572	5.6	51	21	21
Girard township, Clearfield County	524	45	146	1 964	51	247	5.3	86	180	155
Girard borough, Erie County	1 271	49	467	1 954	9	786	6.0	122	15	15
Girard township, Erie County	2 064	212	319	1 975	89	1 002	5.4	228	-	15
Girardville borough, Schuylkill County	885	4	724	1940-	30	623	6.4	66	23	42
Glade township, Warren County	1 071	37	192	1 964	30	554	5.6	155	11	11
Glasgow borough, Beaver County	27	-	16	1940-	2	14	5.6	2	-	-
Glassport borough, Allegheny County	2 405	13	1 074	1 943	54	1 173	5.4	330	42	59
Glenburn CDP, Lackawanna County	503	23	120	1 967	5	343	6.7	17	13	5
Glenburn township, Lackawanna County	503	23	120	1 967	5	343	6.7	17	13	5
Glen Campbell borough, Indiana County	126	5	83	1940-	1	95	6.5	5	2	2
Glendon borough, Northampton County	150	13	96	1940-	-	96	6.0	3	4	-
Glenfield borough, Allegheny County	94	-	65	1940-	6	63	6.0	6	4	-
Glen Hope borough, Clearfield County	60	-	35	1940-	3	55	7.0	3	3	-
Glen Lyon CDP, Luzerne County	1 088	-	784	1940-	35	679	5.8	104	59	61
Glenolden borough, Delaware County	3 198	15	950	1 951	157	1 615	5.5	686	31	48
Glen Rock borough, York County	753	35	329	1 947	19	456	6.0	48	2	-
Glenside CDP, Montgomery County	3 209	19	1 757	1940-	152	2 178	6.2	478	11	-
Goldsboro borough, York County	376	47	122	1 983	5	256	6.3	19	9	6
Gordon borough, Schuylkill County	341	3	241	1940-	-	232	6.3	11	3	1
Goshen township, Clearfield County	303	16	107	1 962	19	153	5.5	50	53	45
Graham township, Clearfield County	549	62	82	1 974	16	316	5.7	20	42	32
Grampian borough, Clearfield County	173	10	115	1940-	-	115	6.0	9	2	3
Grant township, Indiana County	359	31	142	1 956	2	204	5.9	20	33	31
Grantley CDP, York County	853	42	211	1 954	-	714	7.6	53	8	8
Granville township, Bradford County	363	42	140	1 972	4	226	6.1	19	19	17
Granville township, Mifflin County	2 115	178	496	1 968	52	1 078	5.5	202	8	9
Grapeville CDP, Westmoreland County	263	-	92	1 947	7	104	5.2	28	-	-
Gratz borough, Dauphin County	333	17	155	1 950	9	179	5.7	42	3	2
Gray township, Greene County	112	2	58	1940-	22	54	5.3	33	9	6
Great Bend borough, Susquehanna County	346	14	152	1 953	7	151	5.2	96	-	-
Great Bend township, Susquehanna County	855	70	155	1 971	17	424	5.5	49	12	17
Green township, Forest County	1 147	102	97	1 960	57	505	5.2	102	406	343
Green township, Indiana County	1 577	101	558	1 958	18	932	5.8	55	32	38
Greencastle borough, Franklin County	1 748	105	644	1 956	50	929	5.7	237	26	17
Greene township, Beaver County	999	104	116	1 976	8	590	5.8	31	34	26
Greene township, Clinton County	645	65	154	1 974	27	361	5.8	43	91	77
Greene township, Erie County	1 784	116	301	1 965	20	1 098	6.0	106	10	4
Greene township, Franklin County	5 309	909	710	1 977	52	3 301	6.0	195	48	38
Greene township, Greene County	189	15	47	1 971	-	111	5.8	2	5	5
Greene township, Mercer County	491	25	130	1 963	3	271	5.7	12	6	6
Greene township, Pike County	2 781	155	280	1 974	48	1 039	5.0	215	160	69
Greenfield township, Blair County	1 697	92	538	1 959	44	956	5.8	102	15	15
Greenfield township, Erie County	725	97	115	1 975	5	400	5.7	25	11	21

Table 20. Physical Housing Characteristics: 2000—Con.

[Data based on a sample (except Tables 65-68). For information on confidentiality protection, coverage, sampling error, and nonsampling error, see Appendix G. For location of definitions, see "How to Use This Census Report"]

State County Place and County Subdivision	Total housing units	Year structure built			Rooms			No bedrooms or 1 bedroom	Lacking complete plumbing facilities	Lacking complete kitchen facilities
		1995 to March 2000	1939 or earlier	Median	1 or 2	6 or more	Median			
PLACE AND COUNTY SUBDIVISION—Con.										
Greenfield township, Lackawanna County	983	119	239	1 971	7	624	6.0	41	7	2
Green Hills borough, Washington County	10	-	2	1 962	-	8	6.7	-	-	-
Green Lane borough, Montgomery County	233	6	99	1 947	5	131	5.8	16	5	-
Greensboro borough, Greene County	142	2	84	1940-	2	82	5.8	14	3	5
Greensburg city, Westmoreland County	7 738	308	2 870	1 950	379	3 513	5.2	1 886	17	50
Green Tree borough, Allegheny County	2 026	5	237	1 956	43	1 498	6.3	97	6	9
Greenville borough, Mercer County	2 723	33	1 724	1940-	89	1 587	5.8	497	9	10
Greenville township, Somerset County	274	21	93	1 962	11	183	6.1	13	11	18
Greenwich township, Berks County	1 332	145	348	1 975	49	783	6.0	71	15	14
Greenwood township, Clearfield County	212	13	75	1 962	15	121	5.7	23	17	10
Greenwood township, Columbia County	783	35	287	1 965	-	494	6.1	46	21	16
Greenwood township, Crawford County	609	62	139	1 969	7	331	5.7	34	15	21
Greenwood township, Juniata County	227	14	61	1 967	10	127	5.8	18	12	10
Greenwood township, Perry County	407	30	129	1 966	5	247	5.9	42	6	8
Gregg township, Centre County	927	92	352	1 964	13	582	6.1	56	48	22
Gregg township, Union County	354	10	130	1 958	-	202	5.8	4	2	-
Grier City-Park Crest CDP, Schuylkill County	408	6	179	1 943	7	286	6.4	19	3	3
Grindstone-Rowes Run CDP, Fayette County	507	6	393	1940-	-	245	5.4	20	19	-
Grove township, Cameron County	752	10	121	1 961	119	174	4.1	254	415	298
Grove City borough, Mercer County	2 747	33	1 438	1940-	81	1 537	5.8	552	-	27
Grugan township, Clinton County	150	4	26	1 957	25	43	4.3	46	96	98
Guilford CDP, Franklin County	753	33	-	1 969	-	600	6.9	-	-	-
Guilford township, Franklin County	5 130	601	653	1 973	58	3 380	6.2	197	59	17
Gulich township, Clearfield County	611	26	282	1 943	2	348	5.7	17	42	34
Guys Mills CDP, Crawford County	34	-	23	1940-	-	24	6.0	2	2	-
Haines township, Centre County	669	31	311	1 944	16	406	6.0	54	130	95
Halfmoon township, Centre County	802	161	88	1 986	3	648	7.2	19	7	-
Halfway House CDP, Montgomery County	661	153	98	1 960	-	501	6.6	19	-	-
Halifax borough, Dauphin County	434	12	242	1940-	12	179	5.1	65	4	6
Halifax township, Dauphin County	1 302	57	225	1 971	7	715	5.7	55	21	34
Hallam borough, York County	713	85	263	1 956	12	370	5.6	67	6	3
Hallstead borough, Susquehanna County	546	11	298	1940-	26	316	5.9	75	5	10
Hamburg borough, Berks County	1 932	74	958	1 941	25	1 120	5.8	280	-	7
Hamilton township, Adams County	771	144	140	1 975	-	505	6.2	19	-	-
Hamilton township, Franklin County	3 612	394	319	1 977	9	2 063	5.8	81	14	9
Hamilton township, McKean County	625	14	204	1 958	46	310	5.5	106	130	83
Hamilton township, Monroe County	3 299	371	530	1 974	132	1 866	6.0	322	6	7
Hamilton township, Tioga County	224	9	76	1 954	4	115	5.6	22	6	8
Hamiltonban township, Adams County	897	46	307	1 960	-	466	5.6	29	15	3
Hamlin township, McKean County	619	21	234	1 957	67	272	5.2	120	141	127
Hampden township, Cumberland County	9 990	1 617	200	1 978	287	6 484	6.6	633	10	166
Hampton CDP, Adams County	249	24	67	1 982	-	89	5.0	25	-	-
Hampton township, Allegheny County	6 627	522	707	1 968	171	5 019	6.7	375	46	158
Hampton Township CDP, Allegheny County	6 627	522	707	1 968	171	5 019	6.7	375	46	158
Hanover township, Beaver County	1 410	167	152	1 976	24	787	5.8	60	14	31
Hanover township, Lehigh County	937	56	29	1 974	17	273	4.8	115	4	-
Hanover township, Luzerne County	5 323	124	2 359	1 945	181	3 270	5.8	591	23	23
Hanover township, Northampton County	3 755	690	106	1 981	108	2 933	7.3	201	10	68
Hanover township, Washington County	1 124	50	150	1 967	13	583	5.6	42	20	27
Hanover borough, York County	6 982	192	2 862	1 947	254	3 416	5.4	1 365	30	72
Harborcreek township, Erie County	5 645	299	729	1 966	266	3 603	6.1	586	49	68
Harford township, Susquehanna County	743	66	309	1 960	10	458	6.1	50	15	13
Harleysville CDP, Montgomery County	3 225	395	240	1 983	108	2 106	6.3	464	12	11
Harmar township, Allegheny County	1 637	62	367	1 959	29	719	5.2	154	5	18
Hamonsburg CDP, Crawford County	161	4	77	1 943	3	100	5.9	17	3	-
Harmony township, Beaver County	1 509	40	300	1 949	-	1 043	6.0	66	13	22
Harmony borough, Butler County	434	19	190	1 949	15	250	5.8	53	2	2
Harmony township, Forest County	901	9	395	1 951	37	368	5.2	90	43	47
Harmony township, Susquehanna County	328	25	54	1 980	15	136	5.2	25	13	15
Harmony Township CDP, Beaver County	1 509	40	300	1 949	-	1 043	6.0	66	13	22
Harris township, Centre County	1 855	183	205	1 974	43	1 472	7.0	94	60	54
Harrisburg city, Dauphin County	24 337	233	9 600	1 945	2 720	11 540	5.3	6 928	381	459
Harrison township, Allegheny County	5 246	42	1 758	1 950	77	2 749	5.6	749	17	31
Harrison township, Bedford County	596	69	182	1 964	30	339	5.8	44	84	78
Harrison township, Potter County	512	39	233	1 949	24	317	6.2	56	30	26
Harrison City CDP, Westmoreland County	64	-	55	1940-	-	25	5.2	-	7	7
Harrison Township CDP, Allegheny County	5 246	42	1 758	1 950	77	2 749	5.6	749	17	31
Harrisville borough, Butler County	346	29	122	1 952	6	178	5.6	24	2	4
Hartleton borough, Union County	94	-	53	1940-	-	78	7.0	2	2	-
Hartley township, Union County	1 136	68	310	1 966	40	544	5.4	119	221	186
Hartstown CDP, Crawford County	122	4	48	1 970	2	45	5.1	11	-	2
Harveys Lake borough, Luzerne County	1 735	56	560	1 956	34	964	5.7	148	52	45
Hasson Heights CDP, Venango County	612	8	135	1 962	-	392	6.0	23	-	-
Hastings borough, Cambria County	603	15	329	1940-	-	371	5.9	20	-	-
Hatboro borough, Montgomery County	3 121	40	631	1 954	225	1 784	5.8	505	26	28
Hatfield borough, Montgomery County	1 139	18	286	1 958	87	455	4.9	323	11	19
Hatfield township, Montgomery County	6 569	390	413	1 972	367	3 841	6.0	1 224	20	12
Haverford township, Delaware County	18 378	188	6 061	1 948	365	15 329	6.7	1 259	31	152
Hawley borough, Wayne County	673	32	404	1940-	67	329	5.4	154	11	19
Hawthorn borough, Clarion County	229	4	126	1940-	-	161	6.1	2	2	4
Haycock township, Bucks County	841	82	218	1 972	6	611	6.3	41	-	-
Hayfield township, Crawford County	1 249	115	293	1 970	21	703	5.8	76	14	20
Haysville borough, Allegheny County	37	-	24	1940-	-	16	5.1	2	-	-
Hazle township, Luzerne County	4 024	183	1 303	1 963	93	2 286	5.8	397	34	22
Hazleton city, Luzerne County	11 523	156	6 159	1940-	355	6 788	5.8	1 450	128	199
Heath township, Jefferson County	607	36	43	1 972	104	122	3.9	186	351	284
Hebron township, Potter County	395	47	98	1 977	31	213	5.7	63	60	36
Heckscherville CDP, Schuylkill County	41	-	36	1940-	-	25	6.4	4	-	2
Hector township, Potter County	351	31	62	1 974	19	160	5.3	38	62	34

Table 20. Physical Housing Characteristics: 2000—Con.

[Data based on a sample (except Tables 65-68). For information on confidentiality protection, coverage, sampling error, and nonsampling error, see Appendix G.
For location of definitions, see "How to Use This Census Report"]

State County Place and County Subdivision	Total housing units	Year structure built			Rooms			No bedrooms or 1 bedroom	Lacking complete plumbing facilities	Lacking complete kitchen facilities
		1995 to March 2000	1939 or earlier	Median	1 or 2	6 or more	Median			
PLACE AND COUNTY SUBDIVISION—Con.										
Hegins township, Schuylkill County	1 540	31	656	1 947	12	1 043	6.2	75	6	-
Heidelberg borough, Allegheny County	609	-	308	1940-	31	229	5.1	123	4	2
Heidelberg township, Berks County	613	35	118	1 967	13	407	6.3	30	7	6
Heidelberg township, Lebanon County	1 389	64	551	1 957	13	1 008	6.3	63	-	10
Heidelberg township, Lehigh County	1 244	160	256	1 975	-	875	6.4	30	22	14
Heidelberg township, York County	1 104	102	193	1 973	-	762	6.4	37	-	-
Heilwood CDP, Indiana County	325	20	224	1940-	-	181	5.8	7	3	6
Hellam township, York County	2 527	230	471	1 976	19	1 409	5.8	97	21	6
Hellertown borough, Northampton County	2 544	45	859	1 947	36	1 593	5.9	280	6	21
Hemlock township, Columbia County	747	145	164	1 971	-	494	6.2	24	6	4
Hempfield township, Mercer County	1 646	69	320	1 963	20	1 085	6.1	101	18	4
Hempfield township, Westmoreland County	16 752	1 042	2 268	1 967	231	10 488	6.1	1 099	58	48
Henderson township, Huntingdon County	563	46	111	1 970	31	229	5.1	63	49	52
Henderson township, Jefferson County	606	46	217	1 952	18	380	6.0	27	86	74
Henry Clay township, Fayette County	1 305	198	134	1 973	108	507	5.0	290	90	88
Hepburn township, Lycoming County	1 137	99	148	1 973	21	664	5.9	73	11	11
Hereford township, Berks County	1 277	123	323	1 973	38	701	5.7	76	47	54
Hermie CDP, Westmoreland County	388	5	268	1940-	7	186	5.4	37	-	-
Hermitage city, Mercer County	7 109	576	737	1 963	66	3 956	5.7	312	26	27
Herridon borough, Northumberland County	190	-	148	1940-	5	130	6.2	10	4	8
Herrick township, Bradford County	303	19	116	1 971	5	182	6.0	15	13	13
Herrick township, Susquehanna County	696	41	134	1 974	19	438	5.9	27	22	22
Hershey CDP, Dauphin County	5 876	404	737	1 970	345	3 040	5.6	1 154	14	93
Hickory township, Forest County	1 016	16	281	1 956	24	451	5.3	87	400	258
Hickory township, Lawrence County	981	116	263	1 958	10	531	5.7	62	14	5
Highland township, Adams County	330	17	84	1 967	5	236	6.3	21	8	8
Highland township, Chester County	459	37	151	1 960	3	352	6.7	19	3	3
Highland township, Clarion County	363	33	65	1 972	17	155	5.3	43	28	30
Highland township, Elk County	654	64	172	1 963	56	192	4.8	107	259	191
Highland Park CDP, Mifflin County	610	21	160	1 956	-	435	6.1	22	6	-
Highspire borough, Dauphin County	1 373	38	416	1 954	66	541	5.0	308	13	6
Hiller CDP, Fayette County	540	-	197	1 945	8	310	5.8	70	-	-
Hillsgrove township, Sullivan County	312	44	88	1 953	8	148	5.4	29	93	82
Hilltown township, Bucks County	4 370	462	607	1 972	105	3 127	6.6	226	31	67
Hokendaqua CDP, Lehigh County	1 493	23	285	1 965	35	956	6.1	161	8	8
Hollenback township, Luzerne County	466	59	143	1 973	2	328	6.3	2	3	3
Holidaysburg borough, Blair County	2 392	63	1 322	1940-	66	1 179	5.5	409	10	-
Homeacre-Lyndora CDP, Butler County	3 267	127	692	1 958	104	1 684	5.6	399	-	12
Homer township, Potter County	246	31	45	1 966	6	165	6.2	6	37	37
Homer City borough, Indiana County	869	29	353	1 946	11	479	5.7	95	7	3
Homestead borough, Allegheny County	2 071	10	1 053	1940-	225	637	4.6	621	102	105
Hometown CDP, Schuylkill County	602	13	55	1 964	-	491	6.6	15	10	3
Homewood borough, Beaver County	62	-	40	1940-	4	26	5.2	10	-	-
Honesdale borough, Wayne County	2 414	20	1 286	1940-	52	1 184	5.4	527	-	8
Honey Brook borough, Chester County	500	80	189	1 956	8	323	6.1	52	-	-
Honey Brook township, Chester County	2 134	244	235	1 981	18	1 176	5.8	188	10	10
Hookstown borough, Beaver County	71	-	37	1940-	-	39	5.7	-	2	-
Hooversville borough, Somerset County	364	4	219	1940-	2	222	5.9	43	1	1
Hop Bottom borough, Susquehanna County	142	7	98	1940-	-	102	6.6	2	-	-
Hopewell township, Beaver County	5 625	185	449	1 959	32	3 134	5.7	245	22	-
Hopewell borough, Bedford County	113	4	64	1940-	-	71	6.0	17	4	2
Hopewell township, Bedford County	864	64	242	1 963	10	489	5.8	32	23	25
Hopewell township, Cumberland County	713	69	129	1 978	2	476	6.2	18	3	2
Hopewell township, Huntingdon County	383	25	63	1 975	24	194	5.5	57	8	15
Hopewell township, Washington County	371	24	112	1 969	2	230	5.9	19	4	2
Hopewell township, York County	1 844	396	279	1 986	-	1 396	6.9	51	48	36
Hopwood CDP, Fayette County	928	35	168	1 957	23	528	5.7	104	7	20
Horsham CDP, Montgomery County	5 915	98	240	1 970	189	3 327	5.9	533	20	-
Horsham township, Montgomery County	9 269	764	410	1 975	266	5 737	6.3	967	26	13
Horton township, Elk County	768	61	195	1 965	28	408	5.6	75	46	39
Houserville CDP, Centre County	694	10	25	1 979	27	489	6.2	51	-	-
Houston borough, Washington County	668	18	369	1940-	24	277	5.1	150	5	2
Houtzdale borough, Clearfield County	432	10	244	1940-	4	256	5.9	35	11	9
Hovey township, Armstrong County	96	4	16	1 964	13	36	4.8	26	16	18
Howard borough, Centre County	295	5	144	1 941	2	216	6.3	10	5	4
Howard township, Centre County	371	21	65	1 970	11	190	5.6	20	9	-
Howe township, Forest County	670	17	150	1 954	17	255	5.1	56	118	91
Howe township, Perry County	281	18	52	1 967	10	155	5.7	34	23	23
Hubley township, Schuylkill County	369	17	178	1 942	6	222	6.0	21	13	9
Hughestown borough, Luzerne County	659	19	289	1 948	2	472	6.3	24	6	6
Hughesville borough, Lycoming County	1 029	15	552	1940-	40	538	5.6	178	4	3
Hulmeville borough, Bucks County	356	12	182	1940-	10	265	6.3	26	-	2
Hummelstown borough, Dauphin County	1 953	106	651	1 954	64	916	5.4	304	-	13
Hummels Wharf CDP, Snyder County	345	17	169	1 941	-	123	5.1	23	9	9
Hunker borough, Westmoreland County	137	4	51	1 951	-	80	5.7	7	-	-
Hunlock township, Luzerne County	988	53	271	1 968	4	578	5.8	51	5	-
Huntingdon borough, Huntingdon County	2 817	74	1 607	1940-	61	1 602	5.8	516	15	15
Huntington township, Adams County	881	64	284	1 970	5	534	5.9	36	18	14
Huntington township, Luzerne County	892	70	319	1 965	9	584	6.1	55	7	12
Huston township, Blair County	476	35	150	1 970	6	303	6.1	17	10	4
Huston township, Centre County	547	50	98	1 973	13	308	5.8	42	14	4
Huston township, Clearfield County	985	131	219	1 971	59	413	5.2	106	183	139
Hyde CDP, Clearfield County	692	52	112	1 968	5	293	5.3	14	19	24
Hyde Park borough, Westmoreland County	233	6	123	1940-	2	138	5.8	7	2	10
Hydetown borough, Crawford County	263	8	105	1 953	4	166	5.9	10	2	4
Hyndman borough, Bedford County	444	10	249	1940-	8	274	6.0	42	3	6
Imperial-Enlow CDP, Allegheny County	1 495	122	283	1 972	15	712	5.4	118	14	-
Independence township, Beaver County	1 092	118	91	1 977	12	558	5.6	38	-	-
Independence township, Washington County	697	27	251	1 956	2	389	5.7	45	2	4

Table 20. Physical Housing Characteristics: 2000—Con.

[Data based on a sample (except Tables 65-68). For information on confidentiality protection, coverage, sampling error, and nonsampling error, see Appendix G. For location of definitions, see "How to Use This Census Report"]

State County Place and County Subdivision	Total housing units	Year structure built			Rooms			No bedrooms or 1 bedroom	Lacking complete plumbing facilities	Lacking complete kitchen facilities
		1995 to March 2000	1939 or earlier	Median	1 or 2	6 or more	Median			
PLACE AND COUNTY SUBDIVISION—Con.										
Indiana township, Allegheny County	2 457	166	557	1 958	10	1 691	6.2	79	10	10
Indiana borough, Indiana County	5 096	121	1 846	1 952	581	2 251	5.1	1 113	-	47
Indian Lake borough, Somerset County	551	48	5	1 974	8	420	6.3	21	-	-
Industry borough, Beaver County	816	28	169	1 954	13	487	5.8	45	13	14
Ingram borough, Allegheny County	1 650	-	914	1940-	24	919	5.7	241	-	12
Iola CDP, Columbia County	68	2	33	1 941	-	38	5.7	2	2	-
Ivona borough, Clearfield County	253	8	165	1940-	2	191	6.2	6	2	-
Irwin township, Venango County	575	54	139	1 973	19	282	5.5	57	42	52
Irwin borough, Westmoreland County	2 277	18	730	1 957	105	981	5.1	494	-	25
Ivyland borough, Bucks County	192	8	96	1 940	-	153	6.9	4	-	-
Jackson township, Butler County	1 439	151	166	1 975	-	866	5.9	96	12	-
Jackson township, Cambria County	2 025	126	283	1 972	-	1 256	6.0	70	34	35
Jackson township, Columbia County	345	38	127	1 972	4	181	5.6	25	9	9
Jackson township, Dauphin County	679	61	147	1 976	10	392	5.8	24	4	8
Jackson township, Greene County	230	3	105	1 948	3	136	5.9	13	27	18
Jackson township, Huntingdon County	675	56	213	1 965	59	288	5.1	138	228	156
Jackson township, Lebanon County	2 478	449	363	1 977	32	1 367	5.8	171	-	8
Jackson township, Luzerne County	1 004	70	185	1 970	19	850	7.0	35	23	23
Jackson township, Lycoming County	188	15	77	1 961	12	100	5.7	14	19	10
Jackson township, Mercer County	505	40	105	1 972	4	316	6.0	17	21	17
Jackson township, Monroe County	2 744	568	178	1 983	55	1 812	6.2	146	26	23
Jackson township, Northumberland County	375	33	140	1 959	7	254	6.1	19	2	9
Jackson township, Perry County	259	11	117	1 952	6	143	5.7	17	26	28
Jackson township, Snyder County	524	17	144	1 968	27	304	5.8	44	34	28
Jackson township, Susquehanna County	543	61	151	1 973	6	302	5.8	51	12	10
Jackson township, Tioga County	879	52	266	1 968	25	532	5.9	54	25	21
Jackson township, Venango County	473	26	85	1 975	12	209	5.3	20	18	18
Jackson township, York County	2 369	213	466	1 973	22	1 471	6.1	111	15	12
Jackson Center borough, Mercer County	90	11	48	1940-	-	64	6.2	4	2	1
Jacksonville CDP, Indiana County	335	4	172	1940-	-	181	5.6	19	-	-
Jacobus borough, York County	495	1	106	1 961	2	351	6.3	14	4	2
Jamestown borough, Mercer County	290	13	176	1940-	5	194	5.9	28	-	3
Jamison City CDP, Columbia County	85	11	29	1 953	11	23	4.9	16	3	14
Jay township, Elk County	1 192	111	450	1 958	42	616	5.6	137	190	158
Jeannette city, Westmoreland County	5 198	28	2 482	1 941	183	2 667	5.5	755	71	74
Jeddo borough, Luzerne County	60	-	60	1940-	-	60	6.8	-	-	-
Jefferson township, Berks County	602	45	149	1 975	11	419	6.3	16	2	3
Jefferson township, Butler County	1 970	140	304	1 976	24	1 102	5.8	111	-	-
Jefferson township, Dauphin County	148	16	31	1 969	4	74	5.5	18	4	-
Jefferson township, Fayette County	898	49	290	1 959	-	546	6.0	21	14	13
Jefferson borough, Greene County	148	12	69	1 944	1	95	6.2	6	1	1
Jefferson township, Greene County	1 086	72	301	1 956	18	580	5.6	64	4	16
Jefferson township, Lackawanna County	1 529	48	281	1 971	27	1 004	6.2	61	28	28
Jefferson township, Mercer County	993	120	166	1 974	-	494	5.5	34	4	8
Jefferson township, Somerset County	1 240	62	299	1 969	5	639	5.6	115	3	6
Jefferson township, Washington County	494	24	119	1 966	2	290	5.8	13	2	3
Jefferson borough, York County	254	3	128	1940-	4	183	6.3	6	-	2
Jefferson Hills borough, Allegheny County	3 954	185	517	1 967	46	2 370	5.9	286	18	7
Jenkins township, Luzerne County	1 841	223	548	1 972	82	973	5.6	185	42	1
Jenkintown borough, Montgomery County	2 085	-	1 147	1940-	212	1 010	5.4	584	-	56
Jenks township, Forest County	1 632	170	345	1 962	59	762	5.3	235	307	215
Jenner township, Somerset County	1 763	85	597	1 951	37	1 047	5.9	90	-	5
Jennerstown borough, Somerset County	342	20	63	1 956	8	197	5.9	29	-	2
Jermyn borough, Lackawanna County	1 012	26	551	1940-	41	597	6.0	117	-	4
Jerome CDP, Somerset County	454	-	339	1940-	12	249	5.7	29	8	-
Jersey Shore borough, Lycoming County	1 904	38	1 191	1940-	89	1 091	5.8	329	-	-
Jerseytown CDP, Columbia County	49	1	23	1 943	-	27	6.5	1	-	-
Jessup borough, Lackawanna County	2 073	42	1 078	1940-	10	1 315	5.9	117	-	-
Jessup township, Susquehanna County	265	15	96	1 972	7	158	5.9	16	9	9
Jim Thorpe borough, Carbon County	2 193	38	1 454	1940-	41	1 436	6.0	203	20	15
Johnsonburg borough, Elk County	1 435	16	763	1940-	34	936	6.0	83	13	30
Johnstown city, Cambria County	12 803	43	7 334	1940-	524	6 411	5.5	2 204	81	253
Jones township, Elk County	1 175	37	367	1 959	34	621	5.6	104	78	82
Jonestown CDP, Columbia County	26	3	11	1 944	3	18	7.3	3	3	3
Jonestown borough, Lebanon County	443	28	214	1 945	29	249	5.8	62	-	4
Jordan township, Clearfield County	259	30	109	1 961	11	155	6.0	28	29	28
Jordan township, Lycoming County	407	22	136	1 967	16	188	5.3	29	29	23
Jordan township, Northumberland County	316	21	161	1940-	2	235	6.4	10	9	11
Julian CDP, Centre County	62	3	33	1940-	-	37	6.2	5	-	-
Juniata township, Bedford County	585	54	188	1 965	29	302	5.6	53	62	55
Juniata township, Blair County	471	38	71	1 973	13	252	5.6	26	18	22
Juniata township, Huntingdon County	323	33	23	1 980	4	135	5.2	43	6	6
Juniata township, Perry County	538	23	155	1 974	10	326	5.9	32	11	13
Juniata Terrace borough, Mifflin County	228	2	195	1940-	-	136	5.7	-	-	-
Kane borough, McKean County	1 967	19	1 315	1940-	59	1 179	6.0	330	10	26
Karns City borough, Butler County	103	2	60	1940-	-	61	5.8	10	-	2
Karthus township, Clearfield County	365	31	138	1 955	13	182	5.5	28	45	32
Keating township, McKean County	1 288	84	445	1 954	30	773	5.9	68	40	22
Keating township, Potter County	400	7	171	1 947	37	191	5.4	73	78	67
Kelly township, Union County	1 368	70	278	1 975	90	561	5.1	261	-	26
Kenhorst borough, Berks County	1 265	6	319	1 952	20	738	5.8	100	-	-
Kenilworth CDP, Chester County	707	12	80	1 964	13	382	5.7	124	-	-
Kennedy township, Allegheny County	2 980	177	272	1 963	20	2 009	6.1	98	-	-
Kennedy Township CDP, Allegheny County	2 980	177	272	1 963	20	2 009	6.1	98	-	-
Kennett township, Chester County	2 526	250	285	1 978	116	1 900	7.3	290	15	44
Kennett Square borough, Chester County	1 967	68	559	1 955	105	986	5.5	324	-	-
Kidder township, Carbon County	2 197	83	121	1 982	36	857	4.9	56	79	74
Kilbuck township, Allegheny County	321	2	93	1 948	-	255	6.3	16	-	-
Kimmel township, Bedford County	852	49	198	1 972	12	413	5.4	82	31	21

Table 20. Physical Housing Characteristics: 2000—Con.

[Data based on a sample (except Tables 65-68). For information on confidentiality protection, coverage, sampling error, and nonsampling error, see Appendix G.
For location of definitions, see "How to Use This Census Report"]

State County Place and County Subdivision	Total housing units	Year structure built			Rooms			No bedrooms or 1 bedroom	Lacking complete plumbing facilities	Lacking complete kitchen facilities
		1995 to March 2000	1939 or earlier	Median	1 or 2	6 or more	Median			
PLACE AND COUNTY SUBDIVISION—Con.										
King township, Bedford County	511	26	146	1 963	5	301	5.8	28	28	23
King of Prussia CDP, Montgomery County	8 723	430	183	1 967	760	4 364	5.5	1 818	12	19
Kingsley township, Forest County	1 325	19	105	1 958	114	334	4.3	334	481	285
Kingston borough, Luzerne County	6 555	26	2 867	1 943	268	4 163	5.9	1 084	46	68
Kingston township, Luzerne County	2 923	314	645	1 964	-	2 250	6.5	108	59	59
Kiskiminetas township, Armstrong County	2 074	139	497	1 964	18	912	5.3	179	21	31
Kistler borough, Mifflin County	141	2	76	1940-	-	50	5.2	-	2	2
Kittanning borough, Armstrong County	2 251	15	1 267	1940-	136	1 035	5.3	594	21	56
Kittanning township, Armstrong County	915	68	169	1 969	21	434	5.4	58	16	13
Kline township, Schuylkill County	743	13	338	1 945	2	502	6.0	30	-	-
Klingerstown CDP, Schuylkill County	45	-	32	1940-	-	33	6.3	5	-	-
Knox borough, Clarion County	566	8	250	1 945	21	332	5.8	76	2	4
Knox township, Clarion County	445	18	154	1 960	10	281	6.1	19	6	3
Knox township, Clearfield County	356	43	96	1 969	9	182	5.5	21	35	29
Knox township, Jefferson County	501	50	184	1 959	17	291	5.8	42	22	22
Knoxville borough, Tioga County	270	21	176	1940-	4	177	6.4	21	-	2
Koppel borough, Beaver County	409	2	190	1 942	5	207	5.5	15	-	2
Kratzerville CDP, Snyder County	174	-	50	1 960	6	114	6.1	12	-	-
Kreamer CDP, Snyder County	318	31	79	1 974	3	189	5.8	22	2	2
Kulpmont borough, Northumberland County	1 532	4	886	1940-	28	933	5.9	172	-	18
Kulpsville CDP, Montgomery County	3 275	634	66	1 984	67	2 101	6.2	313	-	-
Kutztown borough, Berks County	1 940	50	846	1 946	64	1 055	5.7	382	-	24
Laceyville borough, Wyoming County	180	5	114	1940-	-	98	5.7	15	1	1
Lack township, Juniata County	567	36	138	1 971	39	253	5.2	75	157	117
Lackawannock township, Mercer County	952	72	144	1 974	22	433	5.3	52	53	46
Lackawaxen township, Pike County	3 750	548	463	1 982	64	2 169	5.8	214	30	13
Lafayette township, McKean County	664	73	138	1 967	49	229	5.0	114	74	56
Lafin borough, Luzerne County	632	38	34	1 974	-	537	6.9	4	1	1
Lake township, Luzerne County	865	79	194	1 974	-	506	5.9	33	3	5
Lake township, Mercer County	254	32	76	1 968	11	157	5.9	18	29	26
Lake township, Wayne County	3 524	86	325	1 982	-	2 263	6.0	107	19	19
Lake City borough, Erie County	1 074	126	316	1 962	4	618	5.8	32	11	16
Lake Heritage CDP, Adams County	541	87	12	1 984	-	473	6.8	-	-	-
Lake Meade CDP, Adams County	768	104	-	1 988	-	617	6.5	-	-	-
Lake Wynonah CDP, Schuylkill County	928	124	19	1 989	2	688	6.4	10	3	-
Lamar township, Clinton County	967	57	277	1 967	13	632	6.1	39	16	25
Lancaster township, Butler County	932	105	148	1 976	5	646	6.2	31	8	-
Lancaster city, Lancaster County	23 021	314	12 437	1940-	1 921	11 082	5.4	5 919	315	359
Lancaster township, Lancaster County	6 075	451	1 209	1 965	264	3 370	5.8	939	5	98
Landingville borough, Schuylkill County	81	-	49	1940-	-	53	6.0	-	6	-
Landisburg borough, Perry County	92	3	74	1940-	-	60	6.0	6	3	3
Lanesboro borough, Susquehanna County	291	12	160	1940-	6	162	5.8	64	10	5
Langhorne borough, Bucks County	649	86	381	1940-	94	359	5.9	207	8	82
Langhorne Manor borough, Bucks County	336	11	146	1 945	6	270	7.2	29	-	-
Lansdale borough, Montgomery County	6 893	33	2 102	1 956	472	3 607	5.6	1 544	20	35
Lansdowne borough, Delaware County	5 002	37	2 415	1 941	161	2 906	5.9	1 183	33	67
Lansford borough, Carbon County	2 228	-	1 797	1940-	10	1 369	5.9	255	21	68
La Plume township, Lackawanna County	275	11	73	1 973	-	126	5.3	18	1	1
Laporte borough, Sullivan County	191	10	83	1 950	2	134	6.1	12	-	-
Laporte township, Sullivan County	411	38	70	1 978	35	164	5.2	48	43	26
Larimer township, Somerset County	263	16	65	1 972	6	145	5.7	17	10	17
Larksville borough, Luzerne County	1 939	78	840	1 947	13	1 344	6.1	80	12	32
Lathrop township, Susquehanna County	409	29	139	1 970	17	216	5.6	29	9	10
Latimore township, Adams County	973	83	216	1 979	5	678	6.3	27	12	12
Latrobe city, Westmoreland County	4 258	100	1 839	1 944	209	2 266	5.6	734	20	44
Laureldale borough, Berks County	1 675	12	538	1 949	12	1 045	5.9	54	-	-
Laurel Mountain borough, Westmoreland County	111	-	18	1 947	9	87	6.2	11	-	-
Laurel Run borough, Luzerne County	291	15	35	1 976	3	127	5.3	8	-	-
Lausanne township, Carbon County	114	10	28	1 967	2	57	5.5	6	-	-
Lavelle-Locustdale CDP, Schuylkill County	262	9	172	1940-	-	183	6.5	6	-	-
Lawnton CDP, Dauphin County	1 637	88	71	1 976	51	922	5.8	139	-	6
Lawrence township, Clearfield County	3 401	161	883	1 962	64	1 857	5.7	204	133	131
Lawrence township, Tioga County	747	89	93	1 978	15	376	5.5	23	18	15
Lawrence Park township, Erie County	1 626	9	712	1 945	12	1 206	6.2	55	15	6
Lawrence Park CDP, Erie County	1 626	9	712	1 945	12	1 206	6.2	55	15	6
Lawrenceville borough, Tioga County	277	31	57	1 976	10	142	5.6	33	-	-
Lawson Heights CDP, Westmoreland County	1 064	59	59	1 959	12	585	5.7	12	-	-
Leacock township, Lancaster County	1 476	131	519	1 965	26	904	6.2	134	18	6
Leacock-Leola-Bareville CDP, Lancaster County	2 463	174	448	1 967	93	1 591	6.2	274	-	-
Lebanon city, Lebanon County	11 220	86	5 549	1 940	796	5 386	5.4	2 624	110	195
Lebanon township, Wayne County	409	29	90	1 980	10	221	5.7	21	40	36
Lebanon South CDP, Lebanon County	965	120	82	1 960	-	636	6.0	17	-	-
LeBoeuf township, Erie County	636	70	212	1 971	16	376	6.0	45	19	19
Leechburg borough, Armstrong County	1 194	-	614	1940-	74	663	5.7	185	13	7
Leesport borough, Berks County	718	25	261	1 958	10	454	6.0	58	-	-
Leet township, Allegheny County	599	-	202	1 957	2	425	6.3	26	2	-
Leetsdale borough, Allegheny County	653	2	352	1940-	16	298	5.4	101	16	22
Lehigh township, Carbon County	236	9	83	1 956	9	134	5.7	19	9	9
Lehigh township, Northampton County	3 816	234	746	1 973	26	2 529	6.2	111	50	43
Lehigh township, Wayne County	2 454	525	214	1 988	133	1 190	5.4	248	127	38
Lehighton borough, Carbon County	2 546	29	1 441	1940-	83	1 321	5.6	434	21	32
Lehman township, Luzerne County	1 403	70	197	1 965	16	811	5.8	79	22	29
Lehman township, Pike County	4 655	524	55	1 986	22	2 891	5.9	37	10	7
Leidy township, Clinton County	766	49	109	1 963	128	151	4.0	297	461	408
Leith-Hatfield CDP, Fayette County	1 178	135	125	1 967	-	900	6.9	29	-	-
Lemon township, Wyoming County	621	73	200	1 967	19	361	5.9	36	6	6
Lemont CDP, Centre County	920	104	194	1 964	44	623	6.5	97	8	11
Lemoine borough, Cumberland County	2 027	65	875	1 944	54	1 025	5.5	384	38	38
Lenape Heights CDP, Armstrong County	525	9	131	1 954	10	317	5.8	29	-	-

Table 20. Physical Housing Characteristics: 2000—Con.

[Data based on a sample (except Tables 65-68). For information on confidentiality protection, coverage, sampling error, and nonsampling error, see Appendix G. For location of definitions, see "How to Use This Census Report"]

State County Place and County Subdivision	Total housing units	Year structure built			Rooms			No bedrooms or 1 bedroom	Lacking complete plumbing facilities	Lacking complete kitchen facilities
		1995 to March 2000	1939 or earlier	Median	1 or 2	6 or more	Median			
PLACE AND COUNTY SUBDIVISION—Con.										
Lenhartsville borough, Berks County	80	-	56	1940-	-	41	5.6	10	-	-
Lenox township, Susquehanna County	929	85	261	1 973	20	562	6.0	50	38	29
Le Raysville borough, Bradford County	122	2	80	1940-	1	94	7.0	3	-	1
Leroy township, Bradford County	316	16	131	1 962	14	183	6.1	39	16	22
Letterkenny township, Franklin County	829	82	153	1 972	2	514	6.0	46	3	8
Levittown CDP, Bucks County	19 009	131	213	1 956	364	13 222	6.2	1 397	50	22
Lewis township, Lycoming County	572	41	189	1 960	9	251	5.3	36	42	27
Lewis township, Northumberland County	663	45	188	1 971	-	456	6.3	11	15	9
Lewis township, Union County	625	56	206	1 968	15	350	5.8	33	74	29
Lewisberry borough, York County	150	21	83	1940-	3	88	5.9	11	-	-
Lewisburg borough, Union County	1 938	18	942	1 941	142	908	5.3	482	-	27
Lewis Run borough, McKean County	291	28	109	1 953	-	163	5.8	24	4	4
Lewistown borough, Mifflin County	4 515	12	2 355	1940-	275	2 132	5.3	1 169	37	65
Liberty township, Adams County	431	38	79	1 974	6	281	6.1	21	-	-
Liberty borough, Allegheny County	1 162	7	153	1 953	12	550	5.4	99	4	4
Liberty township, Bedford County	690	48	255	1 956	2	375	5.7	11	26	23
Liberty township, Centre County	878	129	234	1 970	8	462	5.6	34	30	29
Liberty township, McKean County	902	69	233	1 967	29	452	5.5	98	83	50
Liberty township, Mercer County	514	69	76	1 974	7	341	6.1	21	5	2
Liberty township, Montour County	593	52	175	1 972	2	403	6.3	11	17	7
Liberty township, Susquehanna County	577	21	134	1 971	10	313	5.7	25	7	8
Liberty borough, Tioga County	88	6	66	1940-	-	69	6.7	5	-	-
Liberty township, Tioga County	481	55	208	1 965	16	320	6.0	23	66	33
Licking township, Clarion County	234	16	101	1 951	13	132	5.8	21	37	33
Licking Creek township, Fulton County	724	57	165	1 972	19	378	5.6	71	33	31
Lightstreet CDP, Columbia County	419	49	66	1 983	12	165	5.1	34	6	-
Ligonier borough, Westmoreland County	912	15	472	1940-	26	476	5.6	111	4	16
Ligonier township, Westmoreland County	3 546	168	757	1 962	25	2 084	5.9	156	30	70
Lilly borough, Cambria County	434	5	254	1940-	-	291	6.1	14	6	2
Lima CDP, Delaware County	997	21	59	1 981	250	268	3.6	414	6	5
Limerick township, Montgomery County	5 442	2 205	547	1 992	26	3 690	6.4	315	-	-
Lime Ridge CDP, Columbia County	437	21	93	1 967	-	232	5.6	13	6	3
Limestone township, Clarion County	725	56	209	1 972	8	462	6.1	32	21	21
Limestone township, Lycoming County	732	52	190	1 973	13	441	5.9	31	17	9
Limestone township, Montour County	345	37	101	1 974	2	239	6.2	13	8	-
Limestone township, Union County	620	58	205	1 970	2	404	6.2	17	15	4
Limestone township, Warren County	1 116	32	34	1 969	117	280	4.3	363	385	321
Lincoln borough, Allegheny County	494	12	105	1 953	3	263	5.6	38	2	8
Lincoln township, Bedford County	175	11	61	1 964	-	103	5.8	4	7	9
Lincoln township, Huntingdon County	247	31	62	1 974	7	132	5.6	18	19	16
Lincoln township, Somerset County	659	36	247	1 956	-	422	6.1	23	14	17
Lincolnvale CDP, Crawford County	41	2	23	1940-	-	27	6.7	1	-	-
Linesville borough, Crawford County	501	13	253	1940-	6	276	5.8	86	-	-
Linglestown CDP, Dauphin County	2 614	184	274	1 971	15	1 781	6.2	99	-	-
Lintown CDP, Union County	697	20	193	1 952	-	577	6.6	19	-	-
Linwood CDP, Delaware County	1 278	-	394	1 950	50	728	5.7	131	3	15
Lionville-Marchwood CDP, Chester County	2 680	-	100	1 975	44	1 639	6.3	308	-	-
Litchfield township, Bradford County	546	52	120	1 974	11	336	6.1	25	18	12
Litzitz borough, Lancaster County	3 827	248	1 317	1 958	194	2 118	5.8	548	117	124
Little Beaver township, Lawrence County	507	59	123	1 973	4	229	5.3	38	18	15
Little Britain township, Lancaster County	1 156	138	223	1 982	12	722	6.1	24	29	12
Little Mahanoy township, Northumberland County	170	17	67	1 947	4	120	6.8	4	8	8
Little Meadows borough, Susquehanna County	133	8	34	1 967	-	80	5.9	3	4	4
Littlestown borough, Adams County	1 719	315	709	1 949	56	927	5.7	143	24	28
Liverpool borough, Perry County	454	15	205	1 949	23	205	5.2	89	3	5
Liverpool township, Perry County	402	43	113	1 974	3	256	6.0	12	10	8
Lock Haven city, Clinton County	3 565	142	1 490	1 947	154	1 499	5.0	853	7	8
Locust township, Columbia County	701	71	247	1 966	12	385	5.8	34	14	12
Locustdale CDP, Columbia County	34	-	26	1940-	-	26	6.2	1	-	-
Logan township, Blair County	4 974	374	1 106	1 967	101	2 845	5.8	356	35	42
Logan township, Clinton County	338	16	181	1940-	12	201	6.0	28	46	44
Logan township, Huntingdon County	321	28	98	1 972	16	175	5.7	51	30	23
Loganton borough, Clinton County	178	4	75	1 949	2	143	6.6	4	3	3
Loganville borough, York County	385	10	124	1 954	10	240	5.9	45	2	2
London Britain township, Chester County	979	48	110	1 981	11	871	8.1	15	-	-
Londonderry township, Bedford County	803	45	223	1 965	12	435	5.7	41	32	32
Londonderry township, Chester County	539	73	96	1 976	11	395	6.5	17	-	7
Londonderry township, Dauphin County	2 092	163	292	1 971	18	1 125	5.7	126	9	9
London Grove township, Chester County	1 698	277	377	1 975	6	1 326	7.2	85	7	16
Long Branch borough, Washington County	208	17	54	1 956	-	127	5.9	8	5	-
Longswamp township, Berks County	2 101	216	539	1 972	34	1 185	5.8	125	52	34
Lorain borough, Cambria County	382	-	208	1940-	7	227	5.7	24	7	8
Lorane CDP, Berks County	1 182	116	49	1 976	29	842	6.3	52	21	21
Loretto borough, Cambria County	148	11	64	1 946	6	85	6.0	18	-	-
Lower Allen CDP, Cumberland County	3 125	143	123	1 962	128	1 938	6.0	451	7	24
Lower Allen township, Cumberland County	6 520	274	287	1 965	216	3 549	5.7	844	7	24
Lower Alsace township, Berks County	1 958	36	707	1 949	7	1 323	6.3	147	-	12
Lower Augusta township, Northumberland County	425	22	142	1 968	3	256	5.9	23	13	11
Lower Burrell city, Westmoreland County	5 326	209	468	1 959	60	3 141	5.9	460	10	25
Lower Chanceford township, York County	1 169	96	313	1 968	19	748	6.1	74	44	33
Lower Chichester township, Delaware County ...	1 356	-	420	1 950	50	770	5.7	131	3	22
Lower Frankford township, Cumberland County ..	703	92	76	1 981	5	373	5.6	26	-	-
Lower Frederick township, Montgomery County ..	1 805	231	334	1 982	18	1 206	6.3	60	6	-
Lower Gwynedd township, Montgomery County ..	4 360	306	375	1 975	306	2 815	6.7	732	-	33
Lower Heidelberg township, Berks County	1 575	342	202	1 991	29	1 057	6.6	167	-	-
Lower Macungie township, Lehigh County	7 398	926	519	1 979	50	5 691	7.0	263	40	48
Lower Mahanoy township, Northumberland County	692	23	328	1 946	10	471	6.1	34	8	8
Lower Makefield township, Bucks County	11 931	1 751	403	1 982	58	9 897	7.8	239	24	18

Table 20. Physical Housing Characteristics: 2000—Con.

[Data based on a sample (except Tables 65-68). For information on confidentiality protection, coverage, sampling error, and nonsampling error, see Appendix G. For location of definitions, see "How to Use This Census Report"]

State County Place and County Subdivision	Total housing units	Year structure built			Rooms			No bedrooms or 1 bedroom	Lacking complete plumbing facilities	Lacking complete kitchen facilities
		1995 to March 2000	1939 or earlier	Median	1 or 2	6 or more	Median			
PLACE AND COUNTY SUBDIVISION—Con.										
Lower Merion township, Montgomery County	23 699	300	8 506	1 950	867	16 456	7.1	3 006	95	130
Lower Milffin township, Cumberland County	622	59	115	1 979	4	283	5.4	13	4	2
Lower Milford township, Lehigh County	1 308	151	357	1 971	7	1 010	6.9	42	2	9
Lower Moreland township, Montgomery County ..	4 209	108	233	1 965	85	3 640	7.8	379	-	-
Lower Mount Bethel township, Northampton County	1 347	91	385	1 963	15	819	6.0	103	-	18
Lower Nazareth township, Northampton County ..	1 821	186	298	1 978	5	1 577	7.6	48	-	6
Lower Oxford township, Chester County	1 018	203	175	1 978	9	746	6.6	29	19	19
Lower Paxton township, Dauphin County	19 606	1 754	908	1 975	725	10 914	5.8	2 751	61	38
Lower Pottsgrove township, Montgomery County	4 104	526	230	1 977	62	3 001	6.5	183	17	-
Lower Providence township, Montgomery County	7 716	901	699	1 969	233	5 366	6.8	715	16	12
Lower Salford township, Montgomery County	4 531	673	448	1 983	95	3 271	6.7	443	12	5
Lower Saucon township, Northampton County ...	3 915	451	722	1 971	28	2 868	6.8	151	12	4
Lower Southampton township, Bucks County	7 333	146	405	1 963	103	4 799	6.2	664	23	-
Lower Swatara township, Dauphin County	3 124	321	157	1 976	37	1 723	5.8	171	17	17
Lower Towamensing township, Carbon County ..	1 287	129	320	1 968	7	513	5.2	27	16	15
Lower Turkeyfoot township, Somerset County	438	21	99	1 966	5	214	5.5	62	23	19
Lower Tyrone township, Fayette County	472	48	98	1 973	10	210	5.3	32	9	7
Lower Windsor township, York County	3 034	273	630	1 972	28	1 681	5.8	220	29	22
Lower Yoder township, Cambria County	1 499	-	439	1 951	6	806	5.6	102	17	9
Lowhill township, Lehigh County	703	108	119	1 976	-	525	6.9	19	5	2
Loyalhanna township, Westmoreland County	964	48	225	1 964	11	488	5.5	36	20	31
Loyalsock township, Lycoming County	4 687	158	560	1 963	175	2 906	6.0	519	16	49
Lucerne Mines CDP, Indiana County	435	-	295	1940-	27	328	6.2	36	-	-
Lumber township, Cameron County	368	34	79	1 962	28	110	4.5	70	190	137
Lumber City borough, Clearfield County	43	-	13	1 971	-	32	6.9	-	-	-
Lurgan township, Franklin County	749	45	196	1 969	2	480	6.2	18	10	5
Luzerne township, Fayette County	2 049	87	889	1 944	11	1 202	5.8	111	38	33
Luzerne borough, Luzerne County	1 520	7	834	1940-	102	930	5.8	209	5	12
Lycoming township, Lycoming County	659	44	121	1 970	15	368	5.7	34	4	2
Lykens borough, Dauphin County	919	14	644	1940-	19	624	6.0	125	15	40
Lykens township, Dauphin County	365	33	163	1 955	2	271	6.4	6	4	2
Lynn township, Lehigh County	1 443	140	589	1 963	29	979	6.6	102	23	70
Lynnwood-Pricedale CDP	974	-	276	1 949	-	487	5.5	67	5	-
Fayette County (part)	430	-	72	1 950	-	209	5.4	12	-	-
Westmoreland County (part)	544	-	204	1 947	-	278	5.6	55	5	-
Lyons borough, Berks County	188	17	117	1940-	2	98	5.6	20	2	2
McAdoo borough, Schuylkill County	1 211	-	874	1940-	3	686	5.7	97	1	9
McAlister CDP, Juniata County	333	35	93	1 961	10	171	5.5	61	-	-
McCalmont township, Jefferson County	462	39	184	1 956	8	268	5.8	30	27	25
McCandless township, Allegheny County	11 697	360	572	1 971	187	8 111	6.6	1 156	56	29
McCandless Township CDP, Allegheny County ..	11 697	360	572	1 971	187	8 111	6.6	1 156	56	29
McChesneytown-Loyalhanna CDP, Westmoreland County	1 540	112	402	1 958	20	827	5.6	53	-	13
McClure borough, Snyder County	441	10	182	1 946	9	276	5.9	16	10	8
McConnellsburg borough, Fulton County	552	23	202	1 950	13	239	5.2	80	3	5
McDonald borough	1 135	10	705	1940-	54	487	5.2	259	14	18
Allegheny County (part)	181	-	100	1940-	-	95	5.6	21	-	-
Washington County (part)	954	10	605	1940-	54	392	5.0	238	14	18
McEwensville borough, Northumberland County ..	121	2	59	1 944	2	84	6.2	7	7	9
McGovern CDP, Washington County	1 069	87	106	1 963	-	693	6.0	26	-	-
McHenry township, Lycoming County	547	43	136	1 960	90	151	4.3	120	190	139
McIntyre township, Lycoming County	276	11	130	1 943	-	159	5.8	5	7	8
McKean borough, Erie County	158	6	71	1 951	4	100	6.1	6	3	2
McKean township, Erie County	1 717	130	254	1 976	7	989	5.8	57	7	-
McKeansburg CDP, Schuylkill County	69	2	35	1940-	-	39	5.8	2	2	-
McKeesport city, Allegheny County	11 119	66	5 469	1 940	351	4 930	5.3	1 723	191	325
McKees Rocks borough, Allegheny County	3 402	41	2 037	1940-	191	1 188	4.9	668	35	39
McMurray CDP, Washington County	1 636	165	60	1 972	-	1 532	8.0	-	16	16
McNett township, Lycoming County	190	9	91	1 944	6	79	5.2	20	56	50
McSherrystown borough, Adams County	1 241	106	395	1 953	48	575	5.3	162	-	-
Macungie borough, Lehigh County	1 418	176	280	1 980	55	753	5.6	281	6	-
McVeytown borough, Mifflin County	186	8	127	1940-	6	122	6.0	12	2	2
Madison township, Armstrong County	571	56	243	1 949	75	326	5.7	96	88	87
Madison township, Clarion County	632	36	256	1 951	4	342	5.7	38	26	17
Madison township, Columbia County	644	64	166	1 974	15	399	6.0	34	22	8
Madison township, Lackawanna County	987	155	118	1 980	8	626	6.0	42	-	-
Madison borough, Westmoreland County	218	6	86	1 954	-	154	6.0	10	-	-
Madisonburg CDP, Centre County	54	-	39	1940-	3	31	5.9	9	-	-
Mahaffey borough, Clearfield County	162	9	69	1 948	-	107	6.2	2	6	4
Mahanoy township, Schuylkill County	488	11	334	1940-	4	318	6.2	17	14	4
Mahanoy City borough, Schuylkill County	2 595	10	2 110	1940-	12	1 699	6.1	242	87	116
Mahoning township, Armstrong County	665	39	302	1 946	4	412	5.9	24	9	17
Mahoning township, Carbon County	1 698	66	576	1 962	33	925	5.7	93	-	6
Mahoning township, Lawrence County	1 436	35	355	1 959	-	686	5.4	53	31	24
Mahoning township, Montour County	1 542	132	224	1 974	70	855	5.8	226	-	33
Maidencreek township, Berks County	2 355	536	327	1 991	28	1 793	6.7	70	28	29
Main township, Columbia County	507	38	123	1 974	1	334	6.2	12	3	-
Mainville CDP, Columbia County	37	-	20	1940-	-	13	5.1	4	-	-
Malvern borough, Chester County	1 419	133	367	1 969	26	835	5.9	172	-	6
Manchester township, Wayne County	755	70	173	1 976	85	359	5.4	156	112	89
Manchester borough, York County	1 070	142	192	1 969	24	589	5.7	142	3	-
Manchester township, York County	5 122	1 257	525	1 981	18	3 585	6.5	162	17	9
Manheim borough, Lancaster County	2 075	16	1 037	1 940	65	1 292	6.0	259	16	-
Manheim township, Lancaster County	13 449	1 218	1 480	1 972	198	9 390	6.5	1 062	29	29
Manheim township, York County	1 119	127	230	1 977	10	821	6.6	24	16	10
Mann township, Bedford County	396	56	91	1 975	36	169	5.2	43	70	77
Manns Choice borough, Bedford County	128	9	69	1940-	4	88	6.4	4	4	9

Table 20. **Physical Housing Characteristics: 2000—Con.**

[Data based on a sample (except Tables 65-68). For information on confidentiality protection, coverage, sampling error, and nonsampling error, see Appendix G. For location of definitions, see "How to Use This Census Report"]

State County Place and County Subdivision	Total housing units	Year structure built			Rooms			No bedrooms or 1 bedroom	Lacking complete plumbing facilities	Lacking complete kitchen facilities
		1995 to March 2000	1939 or earlier	Median	1 or 2	6 or more	Median			
PLACE AND COUNTY SUBDIVISION—Con.										
Manor township, Armstrong County	1 879	124	538	1 956	10	1 083	5.8	127	6	-
Manor township, Lancaster County	6 694	889	790	1 974	173	4 498	6.1	544	19	9
Manor borough, Westmoreland County	1 039	47	294	1 963	5	781	6.5	70	-	3
Manorville borough, Armstrong County	188	6	94	1 940	6	80	5.3	24	-	-
Mansfield borough, Tioga County	1 005	56	406	1 949	80	508	5.5	226	3	-
Maple Glen CDP, Montgomery County	2 368	224	69	1 983	-	2 145	7.4	-	-	-
Mapleton borough, Huntingdon County	198	-	140	1940-	-	124	6.0	5	-	-
Marcus Hook borough, Delaware County	1 025	5	604	1940-	59	525	5.5	219	14	18
Marianna borough, Washington County	262	4	217	1940-	-	150	5.7	2	2	9
Marietta borough, Lancaster County	1 168	14	711	1940-	38	603	5.6	162	16	20
Marion township, Beaver County	388	36	83	1 966	4	230	5.9	28	4	4
Marion township, Berks County	551	25	261	1 950	8	364	6.2	29	5	5
Marion township, Butler County	550	46	189	1 962	6	311	5.7	16	12	14
Marion township, Centre County	339	49	59	1 981	3	212	6.0	9	1	1
Marion Center borough, Indiana County	194	2	96	1 940	3	110	5.9	23	2	4
Marion Heights borough, Northumberland County	375	9	254	1940-	6	281	6.3	13	21	18
Marklesburg borough, Huntingdon County	120	20	54	1 958	-	85	6.4	7	-	-
Markleysburg borough, Fayette County	105	-	42	1 945	-	57	5.7	2	-	-
Marlborough township, Montgomery County	1 224	52	288	1 966	9	777	6.1	82	19	18
Marlin CDP, Schuylkill County	290	35	59	1 979	9	178	6.1	50	2	2
Marple township, Delaware County	8 797	140	503	1 958	230	6 605	6.7	594	8	42
Mars borough, Butler County	717	11	287	1 953	32	320	5.2	198	3	5
Marshall township, Allegheny County	2 018	351	203	1 983	-	1 693	7.7	20	17	38
Marshallton CDP, Northumberland County	745	32	496	1940-	-	579	6.5	64	21	25
Martic township, Lancaster County	1 789	146	428	1 977	8	1 230	6.3	35	28	23
Martinsburg borough, Blair County	924	71	350	1 953	23	417	5.3	125	4	-
Marysville borough, Perry County	1 103	52	458	1 949	33	541	5.5	119	5	-
Mason town borough, Fayette County	1 648	7	592	1 950	21	892	5.7	147	-	3
Matamoras borough, Pike County	977	58	428	1 946	11	579	5.8	107	6	-
Maxatawny township, Berks County	1 412	63	416	1 965	40	856	6.0	95	26	28
Mayberry township, Montour County	106	8	38	1 949	-	63	6.0	5	2	2
Mayfield borough, Lackawanna County	801	19	496	1940-	4	500	6.0	63	-	-
Maytown CDP, Lancaster County	927	335	134	1 988	-	626	6.1	-	-	-
Mead township, Warren County	882	31	303	1 952	18	460	5.6	92	88	93
Meadowood CDP, Butler County	1 124	29	173	1 959	4	851	6.4	30	-	-
Meadville city, Crawford County	5 988	87	2 973	1 940	224	2 925	5.4	1 260	92	102
Mechanicsburg borough, Cumberland County	4 169	61	1 667	1 953	85	2 299	5.8	554	5	5
Mechanicsville CDP, Montour County	1 222	108	178	1 974	70	610	5.5	203	-	33
Mechanicsville borough, Schuylkill County	248	4	117	1 943	-	179	6.1	1	6	-
Media borough, Delaware County	2 966	19	1 089	1 953	366	1 118	4.4	1 039	22	10
Mehoopany township, Wyoming County	420	32	200	1 957	8	256	6.0	19	3	9
Menallen township, Adams County	1 228	87	371	1 968	31	709	5.9	91	15	11
Menallen township, Fayette County	1 964	159	769	1 949	34	980	5.5	121	9	9
Menno township, Mifflin County	551	27	219	1 958	7	368	6.2	33	45	67
Mercer township, Butler County	503	52	118	1 972	8	261	5.6	33	13	7
Mercer borough, Mercer County	1 086	25	486	1 946	23	564	5.6	201	9	10
Mercersburg borough, Franklin County	770	9	455	1940-	24	448	5.8	130	13	23
Meridian CDP, Butler County	1 535	132	258	1 964	14	1 101	6.3	56	5	15
Meshoppen borough, Wyoming County	209	2	145	1940-	10	130	6.1	30	10	10
Meshoppen township, Wyoming County	455	34	113	1 975	19	210	5.4	36	12	8
Metal township, Franklin County	782	50	188	1 969	3	455	5.8	47	29	12
Mexico CDP, Juniata County	125	12	46	1 947	-	84	6.1	-	-	-
Meyersdale borough, Somerset County	1 089	27	630	1940-	8	639	6.0	98	9	-
Middleburg borough, Snyder County	655	12	282	1 948	10	341	5.6	113	2	4
Middlebury township, Tioga County	606	61	162	1 972	20	323	5.7	48	37	23
Middlecreek township, Snyder County	754	67	155	1 974	8	465	6.0	39	10	7
Middlecreek township, Somerset County	922	96	98	1 967	47	335	5.0	115	12	12
Middle Paxton township, Dauphin County	1 989	93	312	1 971	27	1 420	6.3	80	19	-
Middleport borough, Schuylkill County	246	7	193	1940-	5	173	6.1	14	-	4
Middlesex township, Butler County	2 105	127	193	1 971	-	1 461	6.3	38	12	11
Middlesex township, Cumberland County	2 392	264	209	1 981	37	1 309	5.7	140	15	15
Middle Smithfield township, Monroe County	6 021	773	202	1 985	181	3 434	5.8	340	25	33
Middle Taylor township, Cambria County	327	-	88	1 958	3	192	5.8	10	5	3
Middletown township, Bucks County	15 713	562	681	1 968	518	11 119	6.7	2 244	64	50
Middletown borough, Dauphin County	4 387	113	1 118	1 956	255	1 764	5.0	1 006	15	23
Middletown township, Delaware County	5 641	472	612	1 971	402	3 719	6.5	970	6	59
Middletown CDP, Northampton County	2 897	326	266	1 972	-	2 166	6.5	75	-	-
Middletown township, Susquehanna County	237	23	63	1 978	-	132	5.8	2	5	3
Midland borough, Beaver County	1 651	-	951	1940-	11	591	4.9	211	30	41
Midway CDP, Adams County	913	14	301	1 959	19	538	5.8	45	-	6
Midway borough, Washington County	431	9	244	1940-	3	250	5.8	9	-	3
Mifflin township, Columbia County	954	57	234	1 967	10	501	5.6	65	29	30
Mifflin township, Dauphin County	239	6	92	1 963	-	182	6.5	4	-	-
Mifflin borough, Juniata County	258	8	166	1940-	4	152	5.9	18	-	-
Mifflin township, Lycoming County	470	52	114	1 973	12	244	5.6	23	12	12
Mifflin borough, Union County	1 605	94	566	1 961	23	919	5.8	127	-	19
Mifflintown borough, Juniata County	391	2	249	1940-	15	216	5.7	75	2	2
Mifflinville CDP, Columbia County	511	2	138	1 956	-	291	5.8	25	6	7
Miles township, Centre County	693	45	326	1 946	59	397	5.9	100	78	59
Milesburg borough, Centre County	479	27	175	1 955	2	272	5.8	33	2	-
Milford township, Bucks County	3 161	603	497	1 977	8	2 440	6.5	111	5	24
Milford township, Juniata County	757	71	185	1 972	37	410	5.7	78	31	19
Milford borough, Pike County	560	11	354	1940-	49	293	5.7	126	-	-
Milford township, Pike County	594	60	59	1 980	12	354	5.9	44	2	5
Milford township, Somerset County	671	47	151	1 969	-	454	6.1	13	5	2
Milbourne borough, Delaware County	420	-	221	1940-	65	78	3.6	166	6	4
Millcreek township, Clarion County	524	27	78	1 972	59	198	4.9	93	118	104
Millcreek township, Erie County	22 367	2 265	1 567	1 972	670	12 232	5.8	2 590	52	150
Mill Creek borough, Huntingdon County	128	2	67	1940-	-	58	5.3	21	2	2

Table 20. Physical Housing Characteristics: 2000—Con.

[Data based on a sample (except Tables 65-68). For information on confidentiality protection, coverage, sampling error, and nonsampling error, see Appendix G. For location of definitions, see "How to Use This Census Report"]

State County Place and County Subdivision	Total housing units	Year structure built			Rooms			No bedrooms or 1 bedroom	Lacking complete plumbing facilities	Lacking complete kitchen facilities
		1995 to March 2000	1939 or earlier	Median	1 or 2	6 or more	Median			
PLACE AND COUNTY SUBDIVISION—Con.										
Millcreek township, Lebanon County	1 090	101	513	1 945	16	718	6.0	52	21	13
Mill Creek township, Lycoming County	236	30	66	1 974	4	123	5.6	19	11	15
Mill Creek township, Mercer County	263	33	44	1 973	5	151	5.8	8	8	9
Miller township, Huntingdon County	235	14	38	1 974	15	116	5.5	27	22	16
Miller township, Perry County	425	48	49	1 977	6	172	5.1	19	48	49
Millersburg borough, Dauphin County	1 315	18	642	1 942	45	685	5.6	298	6	15
Millersburg township, Perry County	294	21	127	1 952	5	209	6.2	22	2	6
Millersville borough, Lancaster County	2 501	128	421	1 964	117	1 265	5.5	376	14	16
Mill Hall borough, Clinton County	706	12	259	1 951	21	370	5.6	77	3	6
Millheim borough, Centre County	337	11	176	1940-	6	220	6.0	16	2	6
Millstone township, Elk County	407	37	70	1 974	30	110	4.4	79	200	159
Millvale borough, Allegheny County	2 085	81	1 177	1940-	54	780	5.0	559	16	12
Mill Village borough, Erie County	156	12	88	1940-	-	88	6.0	5	-	-
Millville borough, Columbia County	408	4	221	1940-	7	212	5.6	80	-	-
Milroy CDP, Mifflin County	604	23	212	1 951	9	272	5.3	19	-	6
Milton borough, Northumberland County	3 006	123	1 329	1 946	119	1 608	5.6	589	68	69
Mineral township, Venango County	273	35	41	1 974	16	101	5.0	27	35	35
Minersville borough, Schuylkill County	2 312	-	1 355	1940-	136	1 577	6.2	319	54	40
Modena borough, Chester County	210	12	104	1 940	4	122	5.8	22	3	9
Mohnton borough, Berks County	1 259	95	465	1 957	13	766	6.1	157	12	-
Monaca borough, Beaver County	2 892	30	1 005	1 949	88	1 241	5.2	489	6	24
Monaghan township, York County	881	137	225	1 975	12	701	6.7	33	16	21
Monessen city, Westmoreland County	4 468	38	1 526	1 949	186	2 218	5.5	470	91	160
Monongahela township, Greene County	724	44	246	1 954	8	349	5.4	41	18	18
Monongahela city, Washington County	2 372	12	1 407	1940-	60	1 177	5.5	464	11	25
Monroe township, Bedford County	672	71	201	1 970	15	392	5.9	29	23	23
Monroe borough, Bradford County	218	-	133	1940-	-	169	6.8	5	-	2
Monroe township, Bradford County	592	50	202	1 970	25	331	5.8	45	19	13
Monroe township, Clarion County	648	82	179	1 968	6	425	6.2	25	26	17
Monroe township, Cumberland County	2 165	137	402	1 973	16	1 545	6.5	95	9	9
Monroe township, Juniata County	765	74	242	1 966	5	470	6.0	26	13	15
Monroe township, Snyder County	1 772	76	319	1 972	24	1 109	6.1	69	37	29
Monroe township, Wyoming County	785	73	190	1 972	13	378	5.4	37	10	18
Mont Alto borough, Franklin County	579	44	113	1 962	6	305	5.6	41	4	7
Montgomery township, Franklin County	1 846	168	415	1 974	-	1 299	6.1	10	38	17
Montgomery township, Indiana County	687	43	214	1 966	8	380	5.7	36	21	19
Montgomery borough, Lycoming County	680	8	434	1940-	13	390	5.8	71	3	3
Montgomery township, Montgomery County	8 053	1 472	147	1 989	27	6 258	7.1	101	32	7
Montgomeryville CDP, Montgomery County	4 097	207	55	1 985	11	3 397	7.1	21	15	7
Montour township, Columbia County	612	12	140	1 963	23	344	5.8	50	9	15
Montoursville borough, Lycoming County	2 169	33	577	1 955	37	1 257	5.8	149	-	-
Montrose borough, Susquehanna County	831	-	527	1940-	16	502	6.2	177	-	8
Monument CDP, Centre County	55	-	38	1940-	-	37	5.8	-	2	-
Moon township, Allegheny County	9 200	863	369	1 972	346	5 375	6.0	1 269	37	66
Moore township, Northampton County	3 463	343	525	1 976	-	2 226	6.2	101	33	38
Moosic borough, Lackawanna County	2 206	106	701	1 963	8	1 360	6.0	157	-	7
Moreland township, Lycoming County	391	25	136	1 970	4	255	6.1	14	4	6
Morgan township, Greene County	1 118	49	442	1 946	21	539	5.4	46	23	28
Morris township, Clearfield County	1 296	153	449	1 961	8	746	5.8	54	17	-
Morris township, Greene County	379	33	126	1 970	7	207	5.7	23	21	28
Morris township, Huntingdon County	158	20	45	1 965	5	78	5.5	11	5	5
Morris township, Tioga County	557	8	270	1 945	31	278	5.5	65	91	79
Morris township, Washington County	454	33	158	1 966	2	282	5.9	23	2	9
Morrisville borough, Bucks County	4 319	109	1 338	1 952	327	2 141	5.5	1 005	9	-
Morrisville CDP, Greene County	680	56	101	1 964	25	229	4.9	142	-	-
Morton borough, Delaware County	1 209	9	188	1 960	107	527	5.0	260	-	-
Moscow borough, Lackawanna County	714	78	187	1 959	22	519	6.5	47	2	2
Mountainhome CDP, Monroe County	592	-	135	1 956	11	385	6.1	38	10	10
Mountain Top CDP, Luzerne County	5 770	602	812	1 975	26	4 248	6.5	205	22	16
Mount Carbon borough, Schuylkill County	49	-	35	1940-	-	35	5.9	3	2	4
Mount Carmel borough, Northumberland County	3 629	21	2 619	1940-	105	2 443	6.2	501	43	105
Mount Carmel township, Northumberland County	1 250	34	675	1940-	12	953	6.4	52	9	16
Mount Cobb CDP, Lackawanna County	923	41	128	1 971	12	677	6.6	30	14	14
Mount Gretna borough, Lebanon County	207	3	142	1940-	-	169	6.7	6	2	-
Mount Gretna Heights CDP, Lebanon County	291	-	241	1940-	4	178	6.0	8	-	-
Mount Holly Springs borough, Cumberland County	918	56	418	1 944	31	404	5.2	134	7	14
Mount Jewett borough, McKean County	506	35	261	1940-	11	299	5.9	36	10	8
Mount Joy township, Adams County	1 267	155	265	1 973	-	951	6.3	-	-	-
Mount Joy borough, Lancaster County	2 957	204	1 017	1 956	138	1 452	5.5	453	18	26
Mount Joy township, Lancaster County	2 957	418	546	1 978	34	1 931	6.1	147	14	-
Mount Lebanon township, Allegheny County	14 089	84	4 193	1 951	317	9 953	6.5	2 056	40	23
Mount Lebanon CDP, Allegheny County	14 089	84	4 193	1 951	317	9 953	6.5	2 056	40	23
Mount Oliver borough, Allegheny County	1 864	27	1 259	1940-	65	791	5.2	430	-	9
Mount Penn borough, Berks County	1 333	-	892	1940-	24	900	6.1	173	10	19
Mount Pleasant township, Adams County	1 681	178	257	1 980	9	977	5.8	32	31	11
Mount Pleasant township, Columbia County	561	38	96	1 976	3	364	6.1	17	8	4
Mount Pleasant township, Washington County	1 348	48	454	1 957	-	893	6.1	36	5	7
Mount Pleasant township, Wayne County	824	44	265	1 970	24	464	5.8	73	35	35
Mount Pleasant borough, Westmoreland County	2 218	37	897	1 948	53	1 118	5.5	332	15	36
Mount Pleasant township, Westmoreland County	4 677	199	1 578	1 958	38	2 572	5.7	226	47	63
Mount Pleasant Mills CDP, Snyder County	158	11	79	1 940	-	97	5.9	7	3	3
Mount Pocono borough, Monroe County	1 239	90	92	1 982	75	688	5.9	177	4	8
Mount Union borough, Huntingdon County	1 277	37	529	1 947	60	645	5.5	189	9	14
Mountville borough, Lancaster County	1 043	193	324	1 972	12	663	5.9	77	4	-
Mount Wolf borough, York County	568	17	230	1 947	3	350	6.0	49	-	-
Muddy Creek township, Butler County	947	140	77	1 979	18	420	5.3	32	3	-
Muhlenberg township, Berks County	6 907	517	1 210	1 960	162	4 443	6.0	681	47	84
Muncy borough, Lycoming County	1 233	61	774	1940-	24	787	6.0	156	5	10
Muncy township, Lycoming County	437	25	175	1 957	9	288	6.1	21	10	3

Table 20. **Physical Housing Characteristics: 2000—Con.**

[Data based on a sample (except Tables 65-68). For information on confidentiality protection, coverage, sampling error, and nonsampling error, see Appendix G. For location of definitions, see "How to Use This Census Report"]

State County Place and County Subdivision	Total housing units	Year structure built			Rooms			No bedrooms or 1 bedroom	Lacking complete plumbing facilities	Lacking complete kitchen facilities
		1995 to March 2000	1939 or earlier	Median	1 or 2	6 or more	Median			
PLACE AND COUNTY SUBDIVISION—Con.										
Muncy Creek township, Lycoming County	1 453	125	283	1 973	10	736	5.5	103	24	18
Munhall borough, Allegheny County	5 780	81	2 216	1 945	191	2 953	5.5	802	34	50
Municipality of Monroeville borough, Allegheny County	13 159	354	872	1 966	383	7 571	5.8	1 916	13	157
Municipality of Murrysville borough, Westmoreland County	7 376	561	426	1 973	42	5 925	7.3	164	22	43
Munster township, Cambria County	242	20	48	1 972	6	147	6.1	8	1	3
Myerstown borough, Lebanon County	1 339	10	788	1940-	64	730	5.7	166	6	30
Nanticoke city, Luzerne County	5 502	28	3 385	1940-	297	3 350	5.8	702	53	81
Nanty-Glo borough, Cambria County	1 362	12	756	1940-	-	830	5.9	107	9	22
Napier township, Bedford County	1 157	69	247	1 968	39	579	5.5	61	120	56
Narberth borough, Montgomery County	1 981	6	1 287	1940-	87	1 181	6.0	449	5	12
Nazareth borough, Northampton County	2 658	24	1 496	1940-	142	1 372	5.6	543	35	35
Nelson township, Tioga County	247	12	54	1 975	6	143	5.8	13	2	6
Nemacolin CDP, Greene County	422	-	296	1940-	-	159	5.3	3	-	8
Nescopeck borough, Luzerne County	729	14	395	1940-	8	352	5.4	122	5	15
Nescopeck township, Luzerne County	459	30	97	1 975	3	276	5.9	18	3	5
Neshannock township, Lawrence County	3 982	413	392	1 962	36	2 512	6.0	328	-	23
Nesquehoning borough, Carbon County	1 580	33	1 018	1940-	20	878	5.7	148	7	7
Nether Providence township, Delaware County ..	5 125	164	769	1 957	70	3 745	6.9	270	18	18
Nether Providence Township CDP, Delaware County	5 125	164	769	1 957	70	3 745	6.9	270	18	18
Neville township, Allegheny County	674	4	176	1 948	23	181	4.5	87	-	3
New Albany borough, Bradford County	150	1	74	1 941	2	93	6.0	12	4	4
New Alexandria borough, Westmoreland County	272	9	104	1 948	2	179	6.2	12	-	2
New Baltimore borough, Somerset County	84	5	40	1 951	-	64	6.3	-	3	3
New Beaver borough, Lawrence County	681	46	165	1 968	4	312	5.4	24	8	11
New Berlin borough, Union County	355	9	155	1 950	-	243	6.2	23	-	5
Newberry township, York County	5 677	585	504	1 980	92	3 293	5.9	189	30	20
New Bethlehem borough, Clarion County	575	7	331	1940-	57	323	5.8	141	5	5
New Boston-Morea CDP, Schuylkill County	213	-	167	1940-	2	136	6.0	8	9	4
New Brighton borough, Beaver County	3 000	16	1 736	1940-	84	1 204	5.1	574	11	25
New Britain borough, Bucks County	930	18	114	1 969	16	616	6.3	26	-	5
New Britain township, Bucks County	3 969	351	334	1 978	22	3 259	7.2	143	6	6
New Buffalo borough, Perry County	58	-	35	1940-	-	40	6.3	7	-	-
Newburg borough, Clearfield County	47	2	19	1 945	-	26	5.7	2	7	7
Newburg borough, Cumberland County	145	6	74	1940-	4	103	6.0	6	-	4
New Castle city, Lawrence County	11 703	80	6 391	1940-	487	6 361	5.6	1 750	62	114
New Castle township, Schuylkill County	205	4	170	1940-	-	136	6.0	9	2	1
New Castle Northwest CDP, Lawrence County ..	729	58	129	1 954	-	358	5.5	83	-	-
New Centerville borough, Somerset County	86	6	17	1 956	-	66	6.1	-	2	-
New Columbus borough, Luzerne County	97	3	48	1 943	-	65	6.3	1	2	2
New Cumberland borough, Cumberland County ..	3 417	23	1 122	1 949	111	2 055	5.9	433	2	24
New Eagle borough, Washington County	1 068	53	276	1 954	16	426	5.2	100	23	21
Newell borough, Fayette County	234	15	157	1940-	1	110	5.4	5	3	3
New Florence borough, Westmoreland County ...	358	4	135	1 948	7	188	5.6	31	7	7
New Freedom borough, York County	1 330	288	189	1 982	-	1 075	7.1	3	-	-
New Galilee borough, Beaver County	189	4	84	1 948	-	97	5.6	6	-	3
New Garden township, Chester County	2 831	708	449	1 983	66	2 009	7.3	177	11	11
New Hanover township, Montgomery County	2 633	440	350	1 975	-	1 990	6.9	146	-	-
New Holland borough, Lancaster County	2 159	112	590	1 961	75	1 208	5.8	315	6	13
New Hope borough, Bucks County	1 251	221	361	1 972	173	500	4.7	332	4	13
New Kensington city, Westmoreland County	7 309	72	2 626	1 947	237	3 649	5.5	1 211	37	138
New Kingstown CDP, Cumberland County	231	20	63	1 974	-	124	5.7	18	-	-
New Lebanon borough, Mercer County	89	11	25	1 968	2	38	5.3	8	-	-
Newlin township, Chester County	446	49	96	1 973	19	325	6.8	30	5	3
New London township, Chester County	1 390	323	132	1 987	6	1 232	7.8	12	-	-
Newmanstown CDP, Lebanon County	640	89	330	1940-	9	403	5.9	35	3	11
New Milford borough, Susquehanna County	393	2	246	1940-	13	224	5.9	51	-	-
New Milford township, Susquehanna County	1 140	111	261	1 972	37	586	5.6	63	47	36
New Morgan borough, Berks County	11	1	1	1 949	-	11	6.6	-	-	-
New Oxford borough, Adams County	733	37	338	1 944	39	353	5.4	127	9	9
New Paris borough, Bedford County	84	2	57	1940-	-	69	6.3	-	-	1
New Philadelphia borough, Schuylkill County	585	7	396	1940-	7	446	6.5	33	-	-
Newport township, Luzerne County	2 166	6	1 524	1940-	62	1 410	5.9	198	59	61
Newport borough, Perry County	743	-	606	1940-	23	413	5.7	112	-	12
New Ringgold borough, Schuylkill County	124	-	71	1940-	4	68	5.7	8	-	-
Newry borough, Blair County	118	2	78	1940-	-	66	5.8	17	2	4
New Salem borough, York County	271	7	85	1 971	-	207	6.8	13	-	-
New Salem-Buffington CDP, Fayette County	376	6	204	1940-	8	211	5.9	36	-	-
New Sewickley township, Beaver County	2 879	296	388	1 972	10	1 596	5.7	110	31	16
New Stanton borough, Westmoreland County	972	28	134	1 971	44	389	5.0	209	11	10
Newton township, Lackawanna County	958	106	156	1 973	5	718	6.4	44	-	-
Newton Hamilton borough, Mifflin County	110	4	67	1940-	-	71	6.0	2	2	-
Newtown borough, Bucks County	936	12	535	1940-	34	659	6.8	154	-	-
Newtown township, Bucks County	6 844	653	173	1 986	113	4 916	6.8	241	10	21
Newtown township, Delaware County	4 690	183	379	1 961	171	3 343	6.8	499	8	-
Newtown CDP, Schuylkill County	96	4	55	1940-	-	69	6.2	8	2	-
Newtown Grant CDP, Bucks County	1 598	231	-	1 990	-	1 155	6.5	9	-	-
New Vernon township, Mercer County	225	23	46	1 973	-	114	5.5	12	5	5
Newville borough, Cumberland County	620	13	473	1940-	19	333	5.7	85	-	-
New Washington borough, Clearfield County	39	2	15	1 956	2	19	5.5	2	4	4
New Wilmington borough, Lawrence County	609	6	256	1 946	11	338	5.8	78	-	2
Nicholson township, Fayette County	778	61	287	1 952	2	422	5.7	32	5	2
Nicholson borough, Wyoming County	303	-	221	1940-	4	225	6.4	28	2	2
Nicholson township, Wyoming County	649	68	135	1 972	10	330	5.5	49	14	19
Nippenose township, Lycoming County	292	15	85	1 965	5	150	5.6	10	3	3
Nixon CDP, Butler County	518	17	36	1 971	-	419	7.1	6	-	-
Nockamixon township, Bucks County	1 411	101	328	1 969	70	927	6.3	129	14	9
Norristown borough, Montgomery County	13 523	125	6 227	1 943	929	6 752	5.5	3 276	125	152

Table 20. Physical Housing Characteristics: 2000—Con.

[Data based on a sample (except Tables 65-68). For information on confidentiality protection, coverage, sampling error, and nonsampling error, see Appendix G. For location of definitions, see "How to Use This Census Report"]

State County Place and County Subdivision	Total housing units	Year structure built			Rooms			No bedrooms or 1 bedroom	Lacking complete plumbing facilities	Lacking complete kitchen facilities
		1995 to March 2000	1939 or earlier	Median	1 or 2	6 or more	Median			
PLACE AND COUNTY SUBDIVISION—Con.										
North Abington township, Lackawanna County	274	13	69	1 966	2	250	7.4	2	-	-
Northampton township, Bucks County	13 142	997	513	1 978	339	10 988	7.8	682	25	54
Northampton borough, Northampton County	4 023	121	1 934	1 943	89	2 679	6.0	466	37	42
Northampton township, Somerset County	269	18	64	1 967	16	116	5.3	39	33	28
North Annville township, Lebanon County	861	47	236	1 961	4	546	6.1	65	10	-
North Apollo borough, Armstrong County	626	18	237	1 950	-	328	5.6	31	8	8
North Beaver township, Lawrence County	1 581	95	350	1 962	5	993	6.0	72	3	10
North Belle Vernon borough, Westmoreland County	992	10	505	1940-	-	442	5.3	121	4	20
North Bethlehem township, Washington County	698	54	230	1 963	2	412	5.9	26	3	8
North Braddock borough, Allegheny County	3 250	9	1 724	1940-	79	1 463	5.3	405	88	147
North Branch township, Wyoming County	110	4	31	1 970	4	54	5.5	13	6	8
North Buffalo township, Armstrong County	1 201	78	220	1 965	14	684	5.8	61	17	17
North Catasauqua borough, Northampton County	1 186	51	578	1 942	16	771	6.1	112	-	-
North Centre township, Columbia County	793	73	88	1 977	6	430	5.7	19	5	5
North Charleroi borough, Washington County	706	5	334	1 941	11	317	5.3	137	2	4
North Codorus township, York County	2 981	210	543	1 973	43	2 061	6.3	104	-	12
North Cornwall township, Lebanon County	2 604	225	367	1 974	35	1 421	5.7	261	19	13
North Coventry township, Chester County	3 114	153	511	1 965	78	1 903	6.1	469	11	11
North East borough, Erie County	1 795	-	1 007	1940-	67	1 010	5.8	317	6	6
North East township, Erie County	2 665	196	562	1 971	25	1 595	5.9	103	3	17
Northeast Madison township, Perry County	387	22	116	1 971	9	189	5.4	27	57	49
Northern Cambria borough, Cambria County	1 954	47	1 047	1940-	30	1 113	5.8	137	44	41
North Fayette township, Allegheny County	5 292	1 093	476	1 983	92	2 663	5.5	319	27	8
North Franklin township, Washington County	2 052	43	363	1 959	51	1 156	5.8	290	19	26
North Heidelberg township, Berks County	488	31	99	1 976	8	345	6.8	18	9	2
North Hopewell township, York County	988	156	208	1 978	9	640	6.1	26	15	16
North Huntingdon township, Westmoreland County	11 593	684	1 393	1 963	117	8 005	6.1	479	14	42
North Irwin borough, Westmoreland County	393	2	207	1940-	13	212	5.6	45	2	2
North Lebanon township, Lebanon County	4 234	316	574	1 973	23	2 562	5.9	138	19	-
North Londonderry township, Lebanon County	2 782	338	255	1 979	12	1 814	6.3	103	8	8
North Mahoning township, Indiana County	522	57	156	1 972	-	312	5.9	46	71	67
North Manheim township, Schuylkill County	1 337	121	271	1 965	18	821	6.0	73	21	7
North Middleton township, Cumberland County	4 213	300	345	1 973	79	2 480	5.8	210	8	-
Northmoreland township, Wyoming County	600	77	144	1 975	9	371	6.1	21	8	12
North Newton township, Cumberland County	785	98	192	1 973	13	528	6.1	36	5	-
North Philipsburg CDP, Centre County	270	39	59	1 961	13	125	5.4	18	-	5
North Sewickley township, Beaver County	2 326	133	478	1 960	21	1 402	5.9	119	23	23
North Shenango township, Crawford County	1 717	211	114	1 972	46	472	4.6	165	13	14
North Strabane township, Washington County	4 156	744	558	1 972	18	2 671	6.2	100	5	-
North Towanda township, Bradford County	431	27	76	1 970	36	216	5.5	127	3	10
Northumberland borough, Northumberland County	1 772	46	846	1 943	52	981	5.7	217	-	10
North Union township, Fayette County	6 234	406	1 796	1 956	85	2 625	5.2	459	75	53
North Union township, Schuylkill County	598	37	215	1 971	17	388	6.1	43	11	16
North Vandergrift-Pleasant View CDP, Armstrong County	594	15	276	1 942	10	281	5.4	53	-	-
North Versailles township, Allegheny County	5 222	68	1 057	1 954	153	2 562	5.5	646	45	46
North Versailles CDP, Allegheny County	5 222	68	1 057	1 954	153	2 562	5.5	646	45	46
North Wales borough, Montgomery County	1 330	27	664	1 940	54	873	6.2	177	-	-
Northwest Harborcreek CDP, Erie County	3 293	199	230	1 970	218	2 082	6.1	357	36	53
North Whitehall township, Lehigh County	5 473	865	819	1 979	37	3 758	6.8	273	9	21
North Woodbury township, Blair County	919	152	271	1 975	4	590	6.1	64	4	-
North York borough, York County	778	2	575	1940-	18	453	5.9	127	2	9
Norwegian township, Schuylkill County	896	69	167	1 972	13	653	6.6	73	2	2
Norwich township, McKean County	603	33	164	1 958	28	272	5.2	73	105	107
Northwood borough, Delaware County	2 363	64	809	1 949	49	1 538	5.9	398	12	6
Nottingham township, Washington County	1 003	105	178	1 970	4	787	6.6	25	7	11
Noxen township, Wyoming County	419	35	157	1 957	15	226	5.7	31	15	13
Noyes township, Clinton County	376	23	149	1 950	49	163	5.1	69	102	102
Nuangola borough, Luzerne County	374	10	151	1 944	-	249	6.0	9	-	-
Numidia CDP, Columbia County	114	5	61	1940-	-	76	6.4	7	3	3
Nuremberg CDP, Schuylkill County	108	-	80	1940-	-	86	6.3	4	-	-
Oakdale borough, Allegheny County	638	9	299	1 946	21	400	5.9	54	-	3
Oak Hills CDP, Butler County	976	85	64	1 973	24	590	6.0	146	-	-
Oakland township, Butler County	1 168	78	186	1 971	15	708	5.9	56	-	8
Oakland CDP, Lawrence County	647	37	247	1 950	5	322	5.5	24	8	-
Oakland borough, Susquehanna County	251	3	197	1940-	2	197	6.8	12	4	7
Oakland township, Susquehanna County	278	22	93	1 966	4	120	5.3	19	5	13
Oakland township, Venango County	631	59	153	1 971	15	350	5.7	36	15	10
Oakmont borough, Allegheny County	3 269	92	1 238	1 951	38	1 583	5.4	521	-	13
Oakwood CDP, Lawrence County	985	25	172	1 954	7	465	5.4	42	14	8
Ogle township, Somerset County	257	35	57	1 974	-	178	6.2	4	5	-
O'Hara township, Allegheny County	3 381	113	460	1 962	14	2 712	6.9	95	9	-
O'Hara Township CDP, Allegheny County	3 381	113	460	1 962	14	2 712	6.9	95	9	-
Ohio township, Allegheny County	1 177	258	119	1 976	7	842	6.7	90	9	9
Ohioville borough, Fayette County	38	7	20	1940-	-	22	5.7	-	-	-
Ohioville borough, Beaver County	1 440	81	181	1 964	6	895	6.0	37	-	-
Oil City city, Venango County	5 276	63	3 362	1940-	145	3 368	6.0	806	59	96
Oil Creek township, Crawford County	845	57	200	1 965	19	450	5.6	62	15	10
Oilcreek township, Venango County	392	31	87	1 970	9	218	5.8	30	22	12
Oklahoma borough, Westmoreland County	390	4	184	1 944	2	234	5.8	18	2	2
Old Forge borough, Lackawanna County	3 981	152	1 802	1 946	70	2 283	5.8	421	9	7
Old Lycoming township, Lycoming County	2 369	150	251	1 972	67	1 273	5.7	212	-	-
Old Orchard CDP, Northampton County	934	4	10	1 962	-	873	7.6	-	-	-
Oley township, Berks County	1 425	54	493	1 957	14	911	6.1	129	15	29
Oliver CDP, Fayette County	1 414	46	416	1 955	24	508	4.9	151	6	-
Oliver township, Jefferson County	518	39	171	1 965	10	328	6.0	32	17	11
Oliver township, Mifflin County	958	71	189	1 970	38	446	5.4	109	69	68

Table 20. Physical Housing Characteristics: 2000—Con.

[Data based on a sample (except Tables 65-68). For information on confidentiality protection, coverage, sampling error, and nonsampling error, see Appendix G. For location of definitions, see "How to Use This Census Report"]

State County Place and County Subdivision	Total housing units	Year structure built			Rooms			No bedrooms or 1 bedroom	Lacking complete plumbing facilities	Lacking complete kitchen facilities
		1995 to March 2000	1939 or earlier	Median	1 or 2	6 or more	Median			
PLACE AND COUNTY SUBDIVISION—Con.										
Oliver township, Perry County	852	71	209	1 972	24	418	5.5	64	17	11
Olyphant borough, Lackawanna County	2 381	128	1 256	1940-	129	1 374	5.8	474	-	9
Oneida township, Huntingdon County	511	13	101	1 968	10	313	5.9	28	27	22
Oneida CDP, Schuylkill County	126	2	94	1940-	-	53	5.3	8	6	4
Ontelaunee township, Berks County	557	12	136	1 959	12	304	5.7	57	9	8
Orange township, Columbia County	534	55	82	1 975	7	338	6.2	19	14	6
Orangeville borough, Columbia County	156	2	100	1940-	2	100	6.2	7	-	1
Orbisonia borough, Huntingdon County	224	21	124	1940-	8	126	5.8	48	-	3
Orchard Hills CDP, Armstrong County	875	107	201	1 963	6	289	5.1	80	8	8
Oregon township, Wayne County	352	35	60	1 979	9	231	6.3	23	13	11
Oreland CDP, Montgomery County	2 097	9	314	1 951	14	1 523	6.4	61	11	6
Orrstown borough, Franklin County	79	-	66	1940-	-	62	6.6	8	2	-
Orrtanna CDP, Adams County	73	-	52	1940-	-	62	6.6	3	-	-
Orwell township, Bradford County	462	37	169	1 972	6	316	6.4	16	12	14
Orwigsburg borough, Schuylkill County	1 217	99	530	1 950	8	754	6.2	157	20	-
Osborne borough, Allegheny County	228	10	105	1 944	-	202	7.2	-	-	-
Osceola township, Tioga County	297	14	149	1940-	5	206	6.3	14	5	3
Osceola Mills borough, Clearfield County	581	10	398	1940-	25	374	6.1	55	5	12
Oswayo borough, Potter County	66	-	47	1940-	-	43	6.3	-	3	3
Oswayo township, Potter County	195	33	61	1 967	5	131	6.2	20	33	21
Otter Creek township, Mercer County	256	21	75	1 964	2	161	6.0	6	6	6
Otto township, McKean County	751	28	366	1 941	14	445	5.9	44	28	26
Overfield township, Wyoming County	852	66	318	1 961	8	475	5.8	71	24	11
Overton township, Bradford County	262	23	50	1 971	21	73	4.5	44	87	59
Oxford township, Adams County	1 749	384	189	1 987	57	844	5.4	213	-	7
Oxford borough, Chester County	1 825	163	703	1 953	120	831	5.1	454	12	27
Packer township, Carbon County	400	33	103	1 972	7	227	5.8	25	12	8
Paint township, Clarion County	758	64	52	1 974	25	370	5.5	48	19	11
Paint borough, Somerset County	432	32	219	1940-	4	249	5.7	19	2	2
Paint township, Somerset County	1 380	59	308	1 964	8	893	5.9	20	-	8
Palmer township, Northampton County	6 865	913	585	1 967	102	5 097	6.4	365	27	10
Palmer Heights CDP, Northampton County	1 418	9	79	1 959	-	1 119	6.5	41	14	-
Palmerton borough, Carbon County	2 365	31	1 428	1940-	30	1 141	5.4	183	27	19
Palmyra borough, Lebanon County	3 363	180	1 134	1 952	108	1 624	5.4	619	8	33
Palmyra township, Pike County	3 838	191	186	1 973	68	1 735	5.3	296	36	32
Palmyra township, Wayne County	576	70	127	1 976	2	373	6.0	35	5	-
Palo Alto borough, Schuylkill County	460	4	285	1940-	-	336	6.1	9	-	2
Paoli CDP, Chester County	2 498	214	436	1 958	82	1 649	6.3	293	20	7
Paradise CDP, Lancaster County	387	14	210	1940-	5	261	6.2	31	-	-
Paradise township, Lancaster County	1 600	99	523	1 963	28	1 053	6.3	109	19	4
Paradise township, Monroe County	1 306	85	244	1 972	42	857	6.3	81	13	13
Paradise township, York County	1 359	111	294	1 973	10	879	6.1	63	4	16
Parker city, Armstrong County	357	26	143	1 952	10	199	5.7	40	9	7
Parker township, Butler County	308	36	71	1 962	13	135	5.3	31	28	19
Parquesburg borough, Chester County	1 321	102	570	1 951	44	805	5.9	181	-	-
Park Forest Village CDP, Centre County	3 503	466	53	1 979	251	2 150	6.3	429	9	-
Parks township, Armstrong County	1 186	54	437	1 950	10	627	5.6	76	6	7
Parkside borough, Delaware County	918	4	307	1 949	19	604	5.9	99	8	4
Parkville CDP, York County	2 760	187	614	1 964	43	1 514	5.7	221	32	7
Parryville borough, Carbon County	226	13	129	1940-	5	114	5.5	21	-	5
Patterson township, Beaver County	1 333	28	424	1 955	10	782	5.8	101	14	14
Patterson Heights borough, Beaver County	267	-	148	1940-	-	177	6.1	8	-	-
Patterson Township CDP, Beaver County	1 333	28	424	1 955	10	782	5.8	101	14	14
Patton borough, Cambria County	980	21	558	1940-	14	514	5.6	155	15	15
Patton township, Centre County	4 974	604	189	1 978	253	2 394	5.4	766	-	-
Paupack township, Wayne County	3 398	360	102	1 981	19	2 186	6.0	77	2	-
Pavia township, Bedford County	196	24	50	1 974	4	112	5.8	6	6	4
Paxtang borough, Dauphin County	703	3	357	1940-	4	510	6.3	88	3	4
Paxtonia CDP, Dauphin County	2 177	102	153	1 974	65	1 345	6.1	224	-	-
Paxtonville CDP, Snyder County	98	-	71	1940-	-	71	6.3	-	-	-
Peach Bottom township, York County	1 852	233	314	1 974	75	1 011	5.7	229	63	33
Pen Argyl borough, Northampton County	1 506	7	931	1940-	32	976	5.9	126	6	6
Penbrook borough, Dauphin County	1 398	-	643	1 942	46	744	5.6	284	-	-
Penn township, Berks County	735	50	132	1 978	6	506	6.4	23	11	8
Penn township, Butler County	1 980	106	302	1 970	-	1 313	6.3	66	15	-
Penn township, Centre County	529	45	185	1 962	37	295	5.8	80	58	49
Penn township, Chester County	1 093	230	129	1 983	7	692	6.3	32	-	-
Penn township, Clearfield County	573	40	164	1 968	11	306	5.6	30	9	11
Penn township, Cumberland County	989	102	261	1 977	4	602	5.9	32	13	6
Penn township, Huntingdon County	702	73	78	1 977	34	391	5.7	54	39	28
Penn township, Lancaster County	2 671	254	579	1 974	30	1 781	6.1	163	14	30
Penn township, Lycoming County	416	46	127	1 973	8	226	5.7	19	15	8
Penn township, Perry County	1 242	101	288	1 970	21	664	5.7	37	10	-
Penn township, Snyder County	1 270	197	246	1 979	7	768	6.0	45	26	20
Penn borough, Westmoreland County	180	-	112	1940-	-	115	5.9	6	-	-
Penn township, Westmoreland County	7 098	632	1 007	1 970	18	5 448	6.6	108	26	18
Penn township, York County	5 643	494	830	1 975	67	3 567	6.0	335	32	7
Penndel borough, Bucks County	927	14	177	1 956	82	450	5.4	226	-	8
Penn Forest township, Carbon County	4 806	318	60	1 985	21	2 341	5.5	70	34	11
Penn Hills township, Allegheny County	20 355	207	2 595	1 957	525	13 907	6.1	1 810	138	263
Penn Hills CDP, Allegheny County	20 355	207	2 595	1 957	525	13 907	6.1	1 810	138	263
Penn Lake Park borough, Luzerne County	225	7	12	1 963	-	144	5.9	18	2	-
Pennsburg borough, Montgomery County	1 078	104	446	1 952	47	615	5.8	141	14	32
Pennsburg township, Chester County	1 426	162	95	1 978	105	1 009	7.6	298	-	45
Pennsburg Village borough, Allegheny County	502	-	4	1 968	-	17	4.6	2	-	-
Penns Creek CDP, Snyder County	240	20	98	1 956	4	141	5.8	13	3	-
Pennville CDP, York County	693	72	87	1 970	-	325	5.4	64	-	-
Penn Wynne CDP, Montgomery County	2 100	16	529	1 950	15	1 615	6.8	140	22	17
Pequea township, Lancaster County	1 626	64	326	1 971	16	1 243	6.7	55	-	-

Table 20. **Physical Housing Characteristics: 2000—Con.**

[Data based on a sample (except Tables 65-68). For information on confidentiality protection, coverage, sampling error, and nonsampling error, see Appendix G. For location of definitions, see "How to Use This Census Report"]

State County Place and County Subdivision	Total housing units	Year structure built			Rooms			No bedrooms or 1 bedroom	Lacking complete plumbing facilities	Lacking complete kitchen facilities
		1995 to March 2000	1939 or earlier	Median	1 or 2	6 or more	Median			
PLACE AND COUNTY SUBDIVISION—Con.										
Perkasie borough, Bucks County	3 378	240	952	1 969	76	2 203	6.2	419	8	8
Perkiomen township, Montgomery County	2 556	691	259	1 988	-	2 145	6.7	85	7	11
Perry township, Armstrong County	259	32	41	1 967	15	103	5.1	49	9	4
Perry township, Berks County	1 002	71	225	1 963	4	628	6.0	54	7	11
Perry township, Clarion County	539	16	251	1 948	15	312	5.8	24	27	28
Perry township, Fayette County	1 245	55	543	1 949	-	574	5.4	71	16	4
Perry township, Greene County	771	48	234	1 959	11	436	5.7	51	24	21
Perry township, Jefferson County	557	43	201	1 967	5	336	6.0	36	8	14
Perry township, Lawrence County	784	65	193	1 957	5	449	5.7	43	4	9
Perry township, Mercer County	626	58	198	1 965	2	341	5.7	16	6	3
Perry township, Snyder County	729	71	209	1 970	9	426	5.9	43	46	35
Perryopolis borough, Fayette County	831	39	269	1 955	7	408	5.5	49	3	6
Peters township, Franklin County	1 718	113	576	1 961	48	1 180	6.1	91	46	32
Peters township, Washington County	6 221	736	377	1 973	20	5 506	7.8	76	30	37
Petersburg borough, Huntingdon County	187	4	144	1940-	4	111	6.0	12	4	2
Petrolia borough, Butler County	97	4	44	1 942	-	53	5.6	-	-	-
Philadelphia city, Philadelphia County	661 958	7 253	276 205	1 945	59 396	347 239	5.6	143 129	17 484	19 692
Phillipsburg borough, Centre County	1 523	51	652	1 945	77	718	5.3	400	-	6
Phoenixville borough, Chester County	6 770	190	2 619	1 954	317	3 350	5.5	1 302	49	93
Piatt township, Lycoming County	511	25	100	1 972	15	232	5.3	32	23	23
Picture Rocks borough, Lycoming County	288	17	170	1940-	6	208	6.4	23	-	-
Pike township, Berks County	627	37	170	1 972	7	395	6.2	22	8	8
Pike township, Bradford County	303	43	92	1 977	5	176	5.9	13	15	23
Pike township, Clearfield County	941	62	251	1 969	5	579	5.9	20	27	25
Pike township, Potter County	256	38	48	1 973	17	104	5.0	39	54	51
Pillow borough, Dauphin County	140	6	83	1940-	-	86	6.0	-	6	1
Pine township, Allegheny County	2 500	527	147	1 983	-	2 244	8.0	33	-	-
Pine township, Armstrong County	279	8	169	1940-	18	134	5.4	24	41	42
Pine township, Clearfield County	117	18	26	1 957	17	32	4.5	23	46	41
Pine township, Columbia County	483	55	137	1 973	3	273	5.8	19	19	20
Pine township, Crawford County	392	16	63	1 965	22	142	4.8	51	18	20
Pine township, Indiana County	894	81	358	1 955	14	489	5.7	44	22	20
Pine township, Lycoming County	398	20	111	1 966	11	162	5.1	15	52	48
Pine township, Mercer County	1 607	199	210	1 973	-	978	5.9	77	-	10
Pine Creek township, Clinton County	1 379	148	316	1 972	6	796	5.9	60	24	24
Pine Creek township, Jefferson County	477	22	157	1 957	3	318	6.0	34	10	9
Pine Glen CDP, Centre County	112	9	6	1 956	-	58	5.6	12	15	9
Pine Grove borough, Schuylkill County	937	11	562	1940-	43	510	5.7	136	15	25
Pine Grove township, Schuylkill County	1 696	116	420	1 966	38	938	5.7	87	64	64
Pinegrove township, Venango County	579	21	206	1 959	2	309	5.6	23	20	17
Pine Grove township, Warren County	1 193	81	340	1 962	34	782	6.1	98	42	46
Pine Grove Mills CDP, Centre County	481	46	109	1 963	16	327	6.5	24	-	-
Piney township, Clarion County	170	-	64	1 948	2	103	5.8	9	12	7
Pitcairn borough, Allegheny County	1 901	6	1 214	1940-	76	772	5.1	471	19	23
Pittsburgh city, Allegheny County	163 366	2 276	82 771	1940-	11 993	71 381	5.2	39 951	2 236	3 158
Pittsfield township, Warren County	765	61	228	1 966	35	435	5.8	51	41	38
Pittston city, Luzerne County	3 902	25	2 504	1940-	77	2 281	5.8	556	53	71
Pittston township, Luzerne County	1 437	79	407	1 966	-	898	6.0	72	27	7
Plainfield CDP, Cumberland County	148	8	67	1 949	-	104	5.9	-	-	-
Plainfield township, Northampton County	2 191	187	635	1 967	15	1 506	6.3	145	20	12
Plain Grove township, Lawrence County	352	39	98	1 971	9	185	5.6	20	4	4
Plains township, Luzerne County	5 007	188	2 010	1 952	63	2 940	5.8	505	32	29
Platea borough, Erie County	193	26	61	1 975	3	99	5.6	7	2	-
Pleasant township, Warren County	1 238	90	242	1 965	12	702	5.8	54	56	36
Pleasant Gap CDP, Centre County	791	-	147	1 956	15	435	5.8	44	-	-
Pleasant Hill CDP, Lebanon County	980	62	195	1 982	8	406	5.3	78	12	-
Pleasant Hills borough, Allegheny County	3 572	140	220	1 956	138	2 349	6.1	386	7	88
Pleasant Valley township, Potter County	87	-	17	1 965	-	48	5.7	5	8	-
Pleasantville borough, Bedford County	85	2	49	1940-	-	50	5.8	2	-	-
Pleasantville borough, Venango County	369	10	163	1 947	-	249	6.2	17	-	2
Plum borough, Allegheny County	10 624	771	943	1 969	147	6 935	6.1	838	34	52
Plum township, Venango County	461	16	162	1 963	5	227	5.5	24	22	20
Plumcreek township, Armstrong County	935	35	192	1 971	8	477	5.5	22	12	26
Plumstead township, Bucks County	4 103	1 343	712	1 990	35	3 242	7.3	134	38	24
Plumville borough, Indiana County	135	5	83	1940-	4	90	6.1	10	9	11
Plunketts Creek township, Lycoming County	500	36	122	1 958	18	259	5.6	53	38	26
Plymouth borough, Luzerne County	3 260	13	2 043	1940-	99	1 911	5.8	448	36	71
Plymouth township, Luzerne County	899	7	456	1940-	4	630	6.0	30	21	21
Plymouth township, Montgomery County	6 703	250	583	1 963	186	3 956	6.1	976	35	23
Plymouth Meeting CDP, Montgomery County	2 337	37	226	1 963	39	1 596	6.6	273	12	6
Plymptonville CDP, Clearfield County	485	5	177	1 947	-	254	5.6	46	-	-
Pocono township, Monroe County	4 250	489	402	1 979	111	2 589	6.1	347	36	7
Pocono Pines CDP, Monroe County	1 910	205	72	1 988	-	1 160	5.9	18	-	-
Pocopson township, Chester County	889	62	89	1 977	4	716	7.9	54	16	-
Point township, Northumberland County	1 523	156	217	1 974	17	927	5.9	84	25	18
Point Marion borough, Fayette County	674	14	434	1940-	22	341	5.5	98	10	10
Polk township, Jefferson County	450	38	50	1 971	50	117	4.3	102	98	71
Polk township, Monroe County	2 824	307	157	1 979	-	1 684	5.9	93	-	9
Polk borough, Venango County	206	2	95	1 948	2	138	6.1	18	-	-
Portage borough, Cambria County	1 367	26	649	1 942	28	797	5.7	162	37	43
Portage township, Cambria County	1 552	83	540	1 956	-	1 049	6.0	34	14	-
Portage township, Cameron County	145	9	31	1 961	3	81	5.7	5	2	4
Portage township, Potter County	236	4	83	1 948	10	111	5.3	42	45	30
Port Allegany borough, McKean County	993	28	493	1 940	25	629	6.1	115	6	11
Port Carbon borough, Schuylkill County	930	-	641	1940-	5	637	6.2	64	-	-
Port Clinton borough, Schuylkill County	141	-	97	1940-	2	81	5.8	16	2	-
Porter township, Clarion County	603	25	204	1 957	4	363	5.8	18	20	23
Porter township, Clinton County	615	32	164	1 963	5	347	5.8	17	34	33
Porter township, Huntingdon County	877	87	229	1 971	17	477	5.7	60	43	44

Table 20. Physical Housing Characteristics: 2000—Con.

[Data based on a sample (except Tables 65-68). For information on confidentiality protection, coverage, sampling error, and nonsampling error, see Appendix G. For location of definitions, see "How to Use This Census Report"]

State County Place and County Subdivision	Total housing units	Year structure built			Rooms			No bedrooms or 1 bedroom	Lacking complete plumbing facilities	Lacking complete kitchen facilities
		1995 to March 2000	1939 or earlier	Median	1 or 2	6 or more	Median			
PLACE AND COUNTY SUBDIVISION—Con.										
Porter township, Jefferson County	133	3	55	1 949	4	75	5.7	12	6	6
Porter township, Lycoming County	662	50	150	1 971	23	371	5.7	71	2	7
Porter township, Pike County	925	44	52	1 968	133	329	4.9	229	444	208
Porter township, Schuylkill County	926	25	506	1940-	24	612	6.1	48	2	21
Portersville borough, Butler County	108	-	26	1 950	-	67	6.3	11	1	-
Portland borough, Northampton County	248	3	160	1940-	-	145	5.8	38	-	-
Port Matilda borough, Centre County	274	9	125	1 943	11	134	5.5	31	-	-
Port Royal borough, Juniata County	434	9	176	1 950	14	253	5.8	52	6	6
Port Trevorton CDP, Snyder County	192	4	74	1 961	-	129	6.1	-	19	13
Port Vue borough, Allegheny County	1 940	-	585	1 948	7	867	5.3	180	-	22
Potter township, Beaver County	218	19	12	1 970	-	133	5.8	9	4	4
Potter township, Centre County	1 467	156	308	1 974	65	808	5.8	136	89	39
Pottsgrove CDP, Montgomery County	1 212	85	79	1 966	9	1 055	7.1	19	17	-
Pottstown borough, Montgomery County	9 996	136	4 512	1 943	673	5 165	5.6	2 151	32	122
Pottsville city, Schuylkill County	7 343	54	4 467	1940-	398	4 257	5.9	1 424	122	174
President township, Venango County	719	40	136	1 956	63	174	4.5	119	129	104
Preston township, Wayne County	942	20	264	1 954	84	398	5.0	206	60	63
Price township, Monroe County	1 270	144	50	1 983	16	727	5.9	69	9	9
Pringle borough, Luzerne County	458	4	239	1940-	3	340	6.0	18	6	9
Progress CDP, Dauphin County	4 587	94	493	1 959	151	2 419	5.6	716	8	8
Prompton borough, Wayne County	150	9	69	1 952	-	100	6.3	-	-	-
Prospect borough, Butler County	518	76	115	1 971	1	261	5.5	1	-	-
Prospect Park borough, Delaware County	2 683	14	1 018	1 947	149	1 422	5.6	525	10	-
Providence township, Lancaster County	2 486	263	254	1 978	20	1 380	5.7	93	-	-
Pulaski township, Beaver County	764	13	265	1 948	5	250	4.9	63	-	6
Pulaski township, Lawrence County	1 358	64	256	1 966	-	740	5.7	56	65	54
Punxsutawney borough, Jefferson County	3 042	33	1 577	1940-	98	1 678	5.7	556	28	28
Putnam township, Tioga County	185	13	103	1940-	2	107	5.8	8	-	2
Pymatuning township, Mercer County	1 632	76	183	1 969	20	669	5.3	44	41	34
Pymatuning Central CDP, Crawford County	2 707	310	187	1 972	46	827	4.8	173	23	24
Pymatuning North CDP, Crawford County	390	19	18	1 968	22	127	4.7	59	22	20
Pymatuning South CDP, Crawford County	339	23	42	1 964	7	115	5.0	33	8	6
Quakertown borough, Bucks County	3 631	83	1 379	1 955	142	2 119	5.9	628	21	69
Quarryville borough, Lancaster County	864	41	305	1 956	24	513	5.8	92	-	-
Quemahoning township, Somerset County	879	49	300	1 963	9	555	6.0	34	15	19
Quentin CDP, Lebanon County	240	58	111	1 944	-	182	6.4	7	4	4
Quincy township, Franklin County	1 914	209	475	1 968	-	1 109	5.8	54	18	19
Raccoon township, Beaver County	1 227	110	80	1 973	11	707	5.8	58	5	-
Radnor township, Delaware County	10 731	196	2 487	1 958	675	6 606	6.5	1 808	42	258
Radnor Township CDP, Delaware County	10 731	196	2 487	1 958	675	6 606	6.5	1 808	42	258
Railroad borough, York County	116	4	65	1940-	-	57	5.4	10	-	2
Rainsburg borough, Bedford County	66	-	41	1940-	4	41	5.9	4	2	2
Ralpho township, Northumberland County	1 600	257	236	1 978	12	1 066	6.2	76	-	-
Ramblewood CDP, Centre County	386	33	16	1 976	-	315	7.6	-	-	-
Ramey borough, Clearfield County	227	7	128	1940-	2	159	6.1	2	2	2
Randolph township, Crawford County	720	42	247	1 964	18	438	5.9	41	26	16
Rankin borough, Allegheny County	1 126	13	520	1 942	39	315	4.7	198	9	21
Ransom township, Lackawanna County	582	31	160	1 972	-	380	6.1	12	2	2
Rapho township, Lancaster County	3 185	225	717	1 974	29	2 140	6.3	170	-	4
Ravine CDP, Schuylkill County	296	6	80	1 965	7	118	5.0	32	7	7
Rayburn township, Armstrong County	730	38	204	1 957	4	352	5.4	32	7	7
Rayne township, Indiana County	1 318	59	263	1 973	16	835	6.0	65	30	14
Reade township, Cambria County	723	35	293	1 949	8	404	5.7	25	13	17
Reading township, Adams County	1 982	247	266	1 983	25	1 223	5.9	87	22	17
Reading city, Berks County	34 309	221	20 369	1940-	2 994	17 071	5.5	8 643	547	521
Reamstown CDP, Lancaster County	1 163	75	254	1 973	14	846	6.4	84	-	-
Rebersburg CDP, Centre County	189	3	103	1940-	-	140	6.5	3	-	-
Redbank township, Armstrong County	511	34	236	1 945	22	283	5.7	33	22	19
Redbank township, Clarion County	606	19	220	1 953	2	360	5.9	18	9	6
Red Hill borough, Montgomery County	944	67	222	1 974	126	504	5.6	211	8	8
Red Lion borough, York County	2 729	82	1 161	1 946	96	1 507	5.7	398	7	18
Redstone township, Fayette County	2 914	56	1 496	1940-	36	1 380	5.4	176	63	37
Reed township, Dauphin County	80	-	27	1 960	-	36	5.3	5	-	-
Reedsville CDP, Mifflin County	350	29	236	1940-	-	232	6.2	19	-	-
Reiffton CDP, Berks County	1 157	49	173	1 965	9	875	7.2	16	18	9
Reilly township, Schuylkill County	355	8	250	1940-	-	249	6.1	19	6	5
Reinerton-Orwin-Muir CDP, Schuylkill County	467	7	296	1940-	20	330	6.2	32	-	19
Renningers CDP, Schuylkill County	170	22	-	1 970	-	84	5.5	8	-	-
Renovo borough, Clinton County	720	-	519	1940-	11	480	6.0	64	15	18
Republic CDP, Fayette County	698	-	357	1940-	18	253	5.0	62	13	13
Reserve township, Allegheny County	1 605	7	480	1 953	11	1 049	6.0	139	15	8
Reserve Township CDP, Allegheny County	1 605	7	480	1 953	11	1 049	6.0	139	15	8
Reynoldsville borough, Jefferson County	1 233	19	707	1940-	12	725	5.9	160	8	15
Rheems CDP, Lancaster County	518	49	88	1 975	-	429	7.2	8	-	-
Rice township, Luzerne County	950	138	103	1 983	4	595	6.2	14	4	4
Rices Landing borough, Greene County	190	-	115	1940-	-	129	6.0	5	2	2
Riceville CDP, Crawford County	33	-	18	1940-	-	21	6.0	2	-	-
Richboro CDP, Bucks County	2 064	287	57	1 975	13	1 936	8.1	13	6	13
Richfield CDP, Juniata County	180	14	86	1 942	-	125	6.5	9	-	2
Richhill township, Greene County	511	14	236	1 960	37	243	5.4	57	48	40
Richland township, Allegheny County	3 508	268	468	1 966	64	2 410	6.3	334	-	6
Richland township, Bucks County	3 877	506	524	1 977	67	2 431	5.9	318	20	34
Richland township, Cambria County	4 994	225	392	1 965	121	2 911	5.8	494	8	-
Richland township, Clarion County	291	41	101	1 965	20	136	5.4	31	25	25
Richland borough, Lebanon County	602	38	248	1 951	2	422	6.3	32	-	3
Richland township, Venango County	335	16	145	1 951	2	200	5.8	13	12	10
Richlandtown borough, Bucks County	451	24	195	1 951	5	312	6.0	43	-	-
Richmond township, Berks County	1 499	103	423	1 967	57	840	5.8	149	14	5
Richmond township, Crawford County	577	54	212	1 971	16	361	6.1	36	9	4

Table 20. **Physical Housing Characteristics: 2000—Con.**

[Data based on a sample (except Tables 65-68). For information on confidentiality protection, coverage, sampling error, and nonsampling error, see Appendix G. For location of definitions, see "How to Use This Census Report"]

State County Place and County Subdivision	Total housing units	Year structure built			Rooms			No bedrooms or 1 bedroom	Lacking complete plumbing facilities	Lacking complete kitchen facilities
		1995 to March 2000	1939 or earlier	Median	1 or 2	6 or more	Median			
PLACE AND COUNTY SUBDIVISION—Con.										
Richmond township, Tioga County	1 074	134	181	1 974	38	598	5.8	68	46	42
Ridgebury township, Bradford County	954	67	158	1 973	32	482	5.5	68	30	37
Ridgway borough, Elk County	2 089	8	1 209	1940-	151	1 398	6.2	276	35	53
Ridgway township, Elk County	1 237	108	229	1 965	54	682	5.7	90	56	70
Ridley township, Delaware County	12 544	151	1 617	1 955	494	8 295	6.0	1 726	53	15
Ridley Park borough, Delaware County	3 167	36	992	1 953	119	1 978	6.0	639	20	9
Riegelsville borough, Bucks County	403	1	210	1940-	13	242	5.9	39	11	5
Rimersburg borough, Clarion County	472	12	253	1940-	8	235	5.5	57	2	4
Ringgold township, Jefferson County	336	18	141	1 948	2	199	5.8	11	6	6
Ringtown borough, Schuylkill County	336	7	167	1 940	-	284	6.5	8	2	2
Riverside borough, Northumberland County	799	21	223	1 958	5	603	6.5	34	4	7
Roaring Brook township, Lackawanna County	648	21	46	1 969	-	540	6.9	7	7	3
Roaring Creek township, Columbia County	274	11	87	1 971	15	190	6.1	25	27	31
Roaring Spring borough, Blair County	1 087	18	586	1940-	12	634	5.8	109	15	18
Robeson township, Berks County	2 568	284	673	1 973	8	1 771	6.4	73	18	22
Robesonia borough, Berks County	858	41	333	1 954	25	519	5.9	99	4	8
Robinson township, Allegheny County	5 158	658	316	1 977	99	2 993	5.9	645	8	-
Robinson township, Washington County	902	34	301	1 961	-	474	5.6	41	8	8
Robinson Township CDP, Allegheny County	5 158	658	316	1 977	99	2 993	5.9	645	8	-
Rochester borough, Beaver County	1 900	19	1 314	1940-	137	879	5.3	475	-	12
Rochester township, Beaver County	1 268	14	318	1 955	-	660	5.6	44	20	20
Rockdale township, Crawford County	576	41	142	1 972	33	303	5.6	66	60	57
Rockefeller township, Northumberland County	868	81	243	1 972	-	627	6.2	12	-	-
Rockhill Furnace borough, Huntingdon County	179	4	73	1 945	2	99	5.7	12	3	3
Rockland township, Berks County	1 368	188	288	1 980	12	977	6.5	64	-	-
Rockland township, Venango County	1 261	107	222	1 966	91	429	4.7	205	99	87
Rockledge borough, Montgomery County	1 091	9	414	1 949	35	580	5.6	229	10	5
Rockwood borough, Somerset County	418	15	217	1940-	2	244	5.8	40	2	2
Rohrsburg CDP, Columbia County	60	3	32	1940-	-	37	5.9	3	3	3
Rome borough, Bradford County	178	17	74	1 966	-	78	5.3	2	2	7
Rome township, Bradford County	527	47	132	1 975	15	286	5.7	30	22	28
Rome township, Crawford County	613	76	113	1 975	12	317	5.6	48	137	111
Roscoe borough, Washington County	426	13	216	1940-	4	188	5.3	46	7	2
Rose township, Jefferson County	529	19	189	1 958	10	322	5.9	31	14	14
Roseto borough, Northampton County	670	34	292	1 946	11	428	6.1	56	4	2
Rose Valley borough, Delaware County	351	-	121	1 955	-	335	9.0+	8	-	-
Roseville borough, Tioga County	87	9	33	1 963	6	37	5.1	8	-	-
Ross township, Allegheny County	14 449	184	1 750	1 961	516	8 995	6.0	2 137	25	19
Ross township, Luzerne County	1 258	105	320	1 971	33	767	5.9	105	40	29
Ross township, Monroe County	1 974	318	124	1 985	29	1 369	6.4	78	22	22
Rossiter CDP, Indiana County	282	3	202	1940-	4	109	5.2	9	16	16
Rosslyn Farms borough, Allegheny County	190	3	87	1 943	-	173	7.6	-	-	-
Ross Township CDP, Allegheny County	14 449	184	1 750	1 961	516	8 995	6.0	2 137	25	19
Rostraver township, Westmoreland County	4 920	436	958	1 966	58	2 554	5.6	270	80	81
Rothsville CDP, Lancaster County	1 040	146	239	1 982	-	640	6.1	42	-	6
Roulette township, Potter County	671	27	274	1 961	11	407	6.0	32	6	6
Rouseville borough, Venango County	237	2	152	1940-	-	163	6.0	14	1	1
Rouzerville CDP, Franklin County	402	32	131	1 949	-	217	5.6	9	-	-
Royalton borough, Dauphin County	418	26	182	1 944	3	212	5.5	60	-	-
Royersford borough, Montgomery County	2 039	10	888	1 950	113	972	5.4	337	-	-
Rupert CDP, Columbia County	75	-	47	1940-	-	55	6.4	2	2	2
Rural Valley borough, Armstrong County	414	4	180	1 946	2	239	5.8	35	-	2
Ruscombanor township, Berks County	1 421	178	312	1 973	17	954	6.3	53	13	12
Rush township, Centre County	1 687	155	444	1 960	87	887	5.6	140	197	164
Rush township, Dauphin County	76	3	21	1 968	4	47	5.9	13	4	4
Rush township, Northumberland County	469	20	165	1 969	1	327	6.5	26	3	7
Rush township, Schuylkill County	1 561	80	340	1 964	10	1 161	6.4	30	10	3
Rush township, Susquehanna County	616	73	226	1 973	5	408	6.2	28	30	32
Russellton CDP, Allegheny County	618	7	220	1 953	-	337	5.8	15	-	-
Rutherford CDP, Dauphin County	1 670	224	72	1 968	27	945	5.8	90	-	8
Rutland township, Tioga County	344	38	84	1 976	15	192	5.8	32	25	16
Rutledge borough, Delaware County	305	-	202	1940-	5	247	7.1	33	2	-
Ryan township, Schuylkill County	615	21	208	1 955	7	386	6.0	35	14	14
Rye township, Perry County	872	71	67	1 976	10	588	6.2	37	12	12
Sadsbury township, Chester County	1 025	48	266	1 960	8	630	6.0	56	3	7
Sadsbury township, Crawford County	2 184	158	436	1 961	54	1 208	5.8	132	4	18
Sadsbury township, Lancaster County	894	76	133	1 976	-	677	6.8	23	-	-
Saegertown borough, Crawford County	373	7	159	1 946	12	214	5.8	35	-	2
St. Clair borough, Schuylkill County	1 647	-	1 178	1940-	56	1 113	6.0	135	10	39
St. Clair township, Westmoreland County	665	10	123	1 969	19	373	5.7	43	7	3
St. Clairsville borough, Bedford County	39	-	24	1940-	2	23	5.7	2	2	2
St. Lawrence borough, Berks County	781	73	190	1 966	22	481	6.0	96	2	-
St. Marys city, Elk County	6 092	371	1 651	1 957	175	3 569	5.8	602	69	82
St. Michael-Sidman CDP, Cambria County	436	-	266	1940-	-	210	5.4	12	-	-
St. Petersburg borough, Clarion County	169	-	106	1940-	8	104	6.0	14	3	5
St. Thomas township, Franklin County	2 292	265	343	1 972	-	1 274	5.7	81	34	34
Salem township, Clarion County	349	12	165	1 943	5	246	6.2	14	7	9
Salem township, Luzerne County	1 924	49	464	1 962	7	1 185	5.9	59	38	38
Salem township, Mercer County	303	27	90	1 966	4	177	5.8	20	6	2
Salem township, Wayne County	2 757	272	188	1 981	21	1 670	5.9	172	16	8
Salem township, Westmoreland County	3 117	285	590	1 971	19	1 481	5.4	94	23	8
Salford township, Montgomery County	821	38	194	1 970	7	646	6.5	33	6	-
Salisbury township, Lancaster County	3 112	372	597	1 977	61	2 066	6.4	123	7	24
Salisbury township, Lehigh County	5 281	147	639	1 965	77	3 923	6.7	365	8	67
Salisbury borough, Somerset County	372	22	172	1 946	5	205	5.8	62	3	1
Salix-Beauty Line Park CDP, Cambria County	459	28	69	1 974	-	299	6.1	17	-	-
Salladasburg borough, Lycoming County	113	-	67	1940-	10	68	5.8	15	-	-
Saltito borough, Huntingdon County	149	2	75	1940-	-	94	6.0	9	-	-
Saltlick township, Fayette County	1 744	127	315	1 970	23	958	5.7	109	18	15

Table 20. **Physical Housing Characteristics: 2000—Con.**

[Data based on a sample (except Tables 65-68). For information on confidentiality protection, coverage, sampling error, and nonsampling error, see Appendix G. For location of definitions, see "How to Use This Census Report"]

State County Place and County Subdivision	Total housing units	Year structure built			Rooms			No bedrooms or 1 bedroom	Lacking complete plumbing facilities	Lacking complete kitchen facilities
		1995 to March 2000	1939 or earlier	Median	1 or 2	6 or more	Median			
PLACE AND COUNTY SUBDIVISION—Con.										
Saltsburg borough, Indiana County	445	14	257	1940-	19	222	5.5	67	-	-
Salunga-Landisville CDP, Lancaster County	1 794	68	353	1 971	22	1 373	6.9	146	-	-
Sanatoga CDP, Montgomery County	2 801	418	137	1 981	47	1 882	6.2	158	-	-
Sand Hill CDP, Lebanon County	899	26	62	1 975	7	605	6.1	23	-	-
Sandy CDP, Clearfield County	679	14	319	1 943	-	451	5.9	36	-	-
Sandy township, Clearfield County	5 028	695	846	1 978	104	3 494	6.3	251	58	78
Sandy Creek township, Mercer County	347	24	95	1 968	4	178	5.6	24	2	-
Sandycreek township, Venango County	907	66	164	1 968	5	544	5.9	33	5	9
Sandy Lake borough, Mercer County	327	7	175	1940-	7	206	6.2	35	4	4
Sandy Lake township, Mercer County	515	40	114	1 972	2	290	5.8	14	6	3
Sandy Ridge CDP, Centre County	132	7	83	1940-	-	90	5.9	-	7	7
Sankertown borough, Cambria County	265	-	112	1 947	5	156	5.8	14	-	-
Saville township, Perry County	984	90	300	1 972	44	533	5.7	75	87	77
Saxonburg borough, Butler County	713	59	84	1 973	22	307	5.2	88	-	-
Saxton borough, Bedford County	400	4	211	1940-	-	206	5.6	62	12	12
Sayre borough, Bradford County	2 722	56	1 660	1940-	121	1 618	6.0	426	21	25
Scalp Level borough, Cambria County	375	2	269	1940-	2	278	6.0	18	6	-
Schaefferstown CDP, Lebanon County	397	9	215	1940-	7	326	6.5	26	-	-
Schellsburg borough, Bedford County	147	14	77	1940-	-	100	6.5	7	8	11
Schlusser CDP, Cumberland County	2 017	223	56	1 976	32	1 213	5.8	80	8	-
Schnecksville CDP, Lehigh County	766	95	9	1 983	-	627	7.1	-	-	5
Schuykill township, Chester County	2 652	592	296	1 971	32	2 253	7.8	99	9	-
Schuykill township, Schuylkill County	568	10	387	1940-	-	365	6.0	17	12	10
Schuylkill Haven borough, Schuylkill County	2 551	33	1 311	1940-	141	1 432	5.7	365	-	15
Schwenksville borough, Montgomery County	662	2	228	1 961	52	237	4.7	181	4	14
Scott township, Allegheny County	8 163	172	999	1 959	357	3 973	5.4	1 427	27	115
Scott township, Columbia County	2 096	142	454	1 965	18	1 247	6.0	62	11	16
Scott township, Lackawanna County	2 123	109	358	1 967	7	1 519	6.2	99	9	9
Scott township, Lawrence County	895	104	155	1 973	18	464	5.6	55	10	-
Scott township, Wayne County	557	63	100	1 974	42	284	5.5	64	64	64
Scottdale borough, Westmoreland County	2 214	6	1 273	1940-	57	1 338	5.9	256	14	41
Scott Township CDP, Allegheny County	8 163	172	999	1 959	357	3 973	5.4	1 427	27	115
Scranton city, Lackawanna County	35 336	358	22 226	1940-	1 020	19 208	5.7	6 366	193	295
Scrubgrass township, Venango County	601	42	105	1 964	29	194	5.0	58	48	57
Selingsgrove borough, Snyder County	1 912	58	709	1 950	92	941	5.5	264	6	13
Sellersville borough, Bucks County	1 832	36	616	1 962	40	1 136	6.0	242	5	6
Seltzer CDP, Schuylkill County	127	-	59	1 945	-	90	6.0	8	-	-
Seneca CDP, Venango County	445	23	99	1 956	-	283	5.9	18	-	12
Sergeant township, McKean County	329	8	104	1 958	48	146	5.0	71	124	84
Seven Fields borough, Butler County	825	377	8	1 994	4	524	6.6	4	4	-
Seven Springs borough	553	9	128	1 956	-	176	4.8	147	-	-
Fayette County (part)	1	-	1	1940-	-	-	5.0	-	-	-
Somerset County (part)	552	9	127	1 956	-	176	4.8	147	-	-
Seven Valleys borough, York County	212	-	140	1940-	-	141	6.3	18	2	2
Seward borough, Westmoreland County	226	6	113	1 940	2	125	5.7	12	-	-
Sewickley borough, Allegheny County	2 037	6	1 193	1940-	98	985	5.4	548	-	-
Sewickley township, Westmoreland County	2 668	129	872	1 957	22	1 355	5.5	136	-	13
Sewickley Heights borough, Allegheny County	355	13	137	1 954	-	296	8.1	7	-	-
Sewickley Hills borough, Allegheny County	234	8	38	1 973	2	195	7.2	9	-	-
Shade township, Somerset County	1 276	37	636	1 940	25	667	5.6	61	23	18
Shade Gap borough, Huntingdon County	43	1	29	1940-	2	32	6.6	2	1	-
Shaler township, Allegheny County	12 334	272	1 905	1 959	64	8 559	6.2	649	10	14
Shaler Township CDP, Allegheny County	12 334	272	1 905	1 959	64	8 559	6.2	649	10	14
Shamokin city, Northumberland County	4 674	-	3 260	1940-	234	3 053	6.1	712	93	139
Shamokin township, Northumberland County	904	96	312	1 962	3	571	6.1	24	14	3
Shamokin Dam borough, Snyder County	726	10	129	1 968	7	423	5.8	102	6	4
Shanksville borough, Somerset County	99	-	60	1940-	-	63	5.9	3	3	-
Shanor-Northvue CDP, Butler County	2 093	497	94	1 977	159	1 256	6.0	266	-	88
Sharon city, Mercer County	7 388	20	3 692	1 940	230	4 189	5.7	1 193	46	51
Sharon township, Potter County	474	48	180	1 960	32	273	5.8	57	38	33
Sharon Hill borough, Delaware County	2 246	9	809	1 947	72	1 545	6.0	270	11	11
Sharpsburg borough, Allegheny County	1 911	16	1 171	1940-	120	761	4.9	599	34	41
Sharpsville borough, Mercer County	2 011	-	854	1 945	7	1 106	5.7	208	13	19
Sheakleyville borough, Mercer County	74	-	27	1 948	2	32	5.3	2	2	2
Sheffield CDP, Warren County	554	4	432	1940-	11	402	6.6	47	-	-
Sheffield township, Warren County	1 268	44	703	1940-	87	785	6.1	175	162	127
Shelocta borough, Indiana County	54	2	17	1 954	-	24	5.4	6	-	-
Shenandoah borough, Schuylkill County	3 339	18	2 311	1940-	117	2 057	5.9	502	45	68
Shenandoah Heights CDP, Schuylkill County	670	6	344	1940-	-	572	6.9	-	11	22
Shenango township, Lawrence County	2 995	240	696	1 959	22	1 715	5.7	132	19	34
Shenango township, Mercer County	1 693	125	337	1 965	23	893	5.6	67	9	9
Sheppton CDP, Schuylkill County	108	2	66	1940-	-	79	6.1	1	1	4
Sheshequin township, Bradford County	563	37	216	1 970	11	328	6.2	22	25	29
Shickshinny borough, Luzerne County	478	-	340	1940-	29	269	5.7	91	10	10
Shillington borough, Berks County	2 321	-	1 085	1 942	57	1 620	6.1	231	-	-
Shiloh CDP, York County	4 273	507	255	1 980	184	2 631	6.2	612	8	95
Shinglehouse borough, Potter County	547	26	252	1 945	10	301	5.7	84	2	2
Shippen township, Cameron County	1 458	61	350	1 954	60	744	5.5	160	185	151
Shippen township, Tioga County	355	46	100	1 966	9	186	5.6	36	50	56
Shippensburg borough	2 580	266	1 110	1 948	104	1 155	5.3	480	10	18
Cumberland County (part)	2 094	266	947	1 946	104	851	5.1	455	10	18
Franklin County (part)	486	-	163	1 953	-	304	6.0	25	-	-
Shippensburg township, Cumberland County	934	104	115	1 980	55	276	4.7	112	6	4
Shipperville borough, Clarion County	224	4	111	1 940	2	141	6.1	18	-	2
Shippingport borough, Beaver County	99	10	23	1 966	-	41	5.3	-	-	-
Shiremanstown borough, Cumberland County	746	25	185	1 958	12	423	5.8	63	-	2
Shirley township, Huntingdon County	1 273	136	277	1 972	17	599	5.4	50	48	46
Shirleysburg borough, Huntingdon County	63	4	38	1940-	-	40	6.0	3	-	-

Table 20. Physical Housing Characteristics: 2000—Con.

[Data based on a sample (except Tables 65-68). For information on confidentiality protection, coverage, sampling error, and nonsampling error, see Appendix G. For location of definitions, see "How to Use This Census Report"]

State County Place and County Subdivision	Total housing units	Year structure built			Rooms			No bedrooms or 1 bedroom	Lacking complete plumbing facilities	Lacking complete kitchen facilities
		1995 to March 2000	1939 or earlier	Median	1 or 2	6 or more	Median			
PLACE AND COUNTY SUBDIVISION—Con.										
Shoemakersville borough, Berks County	638	14	286	1 946	37	314	5.5	98	5	9
Shohola township, Pike County	3 088	435	148	1 984	524	782	4.2	800	34	18
Shrewsbury township, Lycoming County	254	24	82	1 956	6	148	5.8	28	27	27
Shrewsbury township, Sullivan County	279	29	72	1 959	11	153	5.7	31	46	23
Shrewsbury borough, York County	1 369	121	276	1 975	64	985	6.9	173	12	5
Shrewsbury township, York County	2 214	119	331	1 976	14	1 686	6.6	96	-	5
Silverdale borough, Bucks County	329	-	74	1 980	-	264	6.6	25	2	2
Silver Lake township, Susquehanna County	1 037	105	142	1 975	11	622	6.0	79	17	27
Silver Spring township, Cumberland County	4 185	398	336	1 980	33	2 691	6.3	130	8	9
Sinking Spring borough, Berks County	1 261	107	397	1 957	44	563	5.2	359	-	7
Skippack CDP, Montgomery County	1 160	263	129	1 983	-	938	6.6	57	19	19
Skippack township, Montgomery County	2 493	561	374	1 980	9	2 107	7.1	97	19	19
Skyline View CDP, Dauphin County	888	44	65	1 967	9	694	6.9	9	-	-
Stabtown CDP, Columbia County	67	4	17	1 966	-	28	5.1	5	-	-
Statington borough, Lehigh County	1 867	19	1 098	1940-	71	1 057	5.8	277	11	17
Slickville CDP, Westmoreland County	175	-	98	1940-	-	66	5.2	-	-	-
Sligo borough, Clarion County	292	4	145	1 940	6	203	6.1	11	2	5
Slippery Rock borough, Butler County	1 037	51	286	1 964	70	442	5.0	230	10	11
Slippery Rock township, Butler County	1 465	147	222	1 974	49	699	5.4	90	19	19
Slippery Rock township, Lawrence County	1 285	126	231	1 972	15	677	5.6	56	35	30
Sloucm township, Luzerne County	434	15	121	1 964	2	295	6.0	17	2	2
Smethport borough, McKean County	726	25	394	1940-	14	434	6.0	79	5	3
Smicksburg borough, Indiana County	29	-	24	1940-	-	18	5.8	3	-	-
Smith township, Washington County	1 928	110	769	1 950	30	1 033	5.6	130	23	35
Smithfield township, Bradford County	650	41	223	1 968	9	406	6.2	32	14	12
Smithfield borough, Fayette County	388	7	170	1 944	-	208	5.6	24	2	2
Smithfield township, Huntingdon County	637	47	206	1 951	9	336	5.6	87	14	10
Smithfield township, Monroe County	3 028	335	316	1 979	73	1 428	5.4	256	20	14
Smithton borough, Westmoreland County	211	-	136	1940-	5	114	5.7	32	4	3
Snake Spring township, Bedford County	652	52	121	1 968	13	389	5.9	33	9	13
Snow Shoe borough, Centre County	304	21	74	1 963	-	211	6.3	7	-	-
Snow Shoe township, Centre County	862	57	227	1 966	79	428	5.5	90	108	109
S.N.P.J. borough, Lawrence County	-	-	-	-	-	-	-	-	-	-
Snyder township, Blair County	1 428	121	340	1 965	20	804	5.7	84	25	14
Snyder township, Jefferson County	1 054	63	187	1 967	20	698	6.1	76	69	57
Snydertown borough, Northumberland County	145	4	68	1 970	2	107	6.5	11	-	-
Solebury township, Bucks County	3 207	596	695	1 977	46	2 640	7.6	170	12	-
Somerset borough, Somerset County	3 309	100	945	1 954	106	1 436	5.2	694	6	-
Somerset township, Somerset County	3 699	371	673	1 971	77	1 847	5.5	260	24	79
Somerset township, Washington County	1 132	70	276	1 965	11	643	5.8	62	-	-
Souderton borough, Montgomery County	2 705	154	958	1 952	223	1 491	5.7	521	-	-
South Abington township, Lackawanna County	3 077	465	237	1 977	38	2 244	6.8	251	7	11
Southampton township, Bedford County	515	49	103	1 973	22	240	5.4	67	73	69
Southampton township, Cumberland County	1 747	353	249	1 978	-	1 020	5.9	59	21	22
Southampton township, Franklin County	2 388	239	414	1 974	20	1 404	5.9	139	31	31
Southampton township, Somerset County	270	6	52	1 966	7	138	5.6	15	13	6
South Annville township, Lebanon County	1 129	70	199	1 973	-	788	6.3	39	9	4
South Beaver township, Beaver County	1 139	82	130	1 971	4	650	5.8	52	-	5
South Bend township, Armstrong County	522	32	141	1 970	2	286	5.7	42	3	5
South Bethlehem borough, Armstrong County	210	14	109	1940-	-	118	5.7	31	3	-
South Buffalo township, Armstrong County	1 049	64	233	1 963	4	683	6.0	39	8	4
South Canaan township, Wayne County	742	65	190	1 973	5	493	6.1	14	5	4
South Centre township, Columbia County	859	65	145	1 969	-	446	5.6	22	6	3
South Coatesville borough, Chester County	419	10	207	1 940	8	232	5.7	17	4	4
South Connellsville borough, Fayette County	943	38	382	1 952	9	513	5.7	54	4	12
South Coventry township, Chester County	721	53	178	1 962	10	504	6.4	46	-	2
South Creek township, Bradford County	559	24	170	1 970	10	338	5.9	45	17	5
South Fayette township, Allegheny County	4 924	848	600	1 978	206	3 127	6.1	463	10	108
South Fork borough, Cambria County	483	15	364	1940-	-	319	6.2	25	2	6
South Franklin township, Washington County	1 448	167	198	1 976	16	869	6.0	40	36	30
South Greensburg borough, Westmoreland County	1 129	21	529	1 942	15	559	5.5	164	9	8
South Hanover township, Dauphin County	1 772	97	249	1 973	6	1 329	6.9	79	6	-
South Heidelberg township, Berks County	2 027	402	344	1 983	9	1 465	6.6	101	-	18
South Heights borough, Beaver County	255	3	82	1 949	3	124	5.4	16	-	-
South Huntingdon township, Westmoreland County	2 582	108	704	1 964	8	1 329	5.6	111	11	25
South Lebanon township, Lebanon County	3 030	348	585	1 965	33	2 071	6.1	82	6	-
South Londonderry township, Lebanon County	2 138	224	458	1 975	19	1 422	6.2	88	-	-
South Mahoning township, Indiana County	687	65	145	1 974	14	404	5.9	53	92	73
South Manheim township, Schuylkill County	959	112	107	1 983	6	682	6.4	27	9	4
South Middleton township, Cumberland County	5 310	628	625	1 978	36	3 284	6.0	191	9	19
Southmont borough, Cambria County	1 021	8	375	1 947	16	743	6.4	47	-	-
South New Castle borough, Lawrence County	327	8	160	1 941	-	146	5.3	13	4	4
South Newton township, Cumberland County	491	54	127	1 969	5	294	5.9	19	15	7
South Park township, Allegheny County	5 616	329	582	1 972	100	3 799	6.3	465	23	28
South Park Township CDP, Allegheny County	5 616	329	582	1 972	100	3 799	6.3	465	23	28
South Philipsburg borough, Centre County	187	12	77	1 949	5	114	5.8	9	-	-
South Pottstown CDP, Chester County	1 067	67	273	1 960	57	410	4.6	329	-	-
South Pymatuning township, Mercer County	1 163	77	250	1 958	10	727	6.0	39	4	-
South Renovo borough, Clinton County	259	2	189	1940-	-	198	6.0	2	-	5
South Shenango township, Crawford County	1 715	160	237	1 971	15	667	5.1	70	22	25
South Strabane township, Washington County	3 444	127	550	1 965	193	1 906	5.8	469	13	6
South Union township, Fayette County	4 765	443	1 148	1 959	153	2 917	6.0	441	38	54
South Versailles township, Allegheny County	162	-	56	1 952	-	74	5.4	9	3	2
South Waverly borough, Bradford County	431	21	224	1940-	6	292	6.2	23	-	1
Southwest township, Warren County	336	18	118	1 958	2	163	5.5	14	33	28
Southwest Greensburg borough, Westmoreland County	1 187	7	604	1940-	35	614	5.6	171	-	-
Southwest Madison township, Perry County	408	37	146	1 965	20	211	5.6	36	41	35

Table 20. Physical Housing Characteristics: 2000—Con.

[Data based on a sample (except Tables 65-68). For information on confidentiality protection, coverage, sampling error, and nonsampling error, see Appendix G. For location of definitions, see "How to Use This Census Report"]

State County Place and County Subdivision	Total housing units	Year structure built			Rooms			No bedrooms or 1 bedroom	Lacking complete plumbing facilities	Lacking complete kitchen facilities
		1995 to March 2000	1939 or earlier	Median	1 or 2	6 or more	Median			
PLACE AND COUNTY SUBDIVISION—Con.										
Summit township, Potter County	202	7	50	1 962	-	100	5.5	4	67	36
Summit township, Somerset County	931	32	350	1 957	-	522	5.8	30	12	34
Summit Hill borough, Carbon County	1 470	33	1 078	1940-	7	1 000	6.0	98	-	15
Summit Station CDP, Schuylkill County	97	6	45	1 946	-	60	5.8	6	6	-
Sunbury city, Northumberland County	5 072	17	3 168	1940-	290	2 701	5.6	1 187	26	107
Susquehanna township, Cambria County	898	50	414	1 943	14	624	6.2	45	9	11
Susquehanna township, Dauphin County	9 570	1 048	982	1 968	259	5 866	6.1	1 205	43	43
Susquehanna township, Juniata County	440	55	68	1 978	12	269	6.0	19	22	13
Susquehanna township, Lycoming County	428	19	74	1 961	-	273	5.9	6	2	5
Susquehanna Depot borough, Susquehanna County	727	4	555	1940-	6	475	6.2	54	-	3
Susquehanna Trails CDP, York County	818	128	58	1 977	37	415	5.5	125	17	17
Sutersville borough, Westmoreland County	278	-	115	1 948	-	158	5.7	29	2	-
Swarthmore borough, Delaware County	2 064	6	998	1 942	103	1 293	6.7	256	24	9
Swatara township, Dauphin County	9 082	717	970	1 967	260	5 149	5.8	996	9	30
Swatara township, Lebanon County	1 462	179	229	1 974	-	800	5.7	50	7	23
Sweden township, Potter County	607	112	121	1 980	36	367	6.0	56	101	79
Swissvale borough, Allegheny County	5 097	-	2 630	1940-	157	2 349	5.3	1 012	24	51
Swoyersville borough, Luzerne County	2 356	44	1 083	1 943	85	1 541	5.9	215	-	-
Sykesville borough, Jefferson County	604	4	309	1940-	21	303	5.5	75	5	5
Sylvania borough, Bradford County	86	5	57	1940-	-	66	6.7	3	-	-
Sylvania township, Potter County	295	46	61	1 965	62	102	4.8	64	81	58
Tamaqua borough, Schuylkill County	3 602	56	2 535	1940-	193	2 344	6.0	489	25	17
Tarentum borough, Allegheny County	2 556	6	1 680	1940-	165	1 113	5.2	578	-	26
Tatamy borough, Northampton County	358	19	159	1 947	10	246	6.1	27	-	-
Taylor township, Blair County	909	68	196	1 965	4	572	6.0	31	15	25
Taylor township, Centre County	329	40	93	1 971	11	181	5.7	23	12	13
Taylor township, Fulton County	568	35	176	1 966	6	345	5.9	22	34	23
Taylor borough, Lackawanna County	2 872	112	1 201	1 952	107	1 612	5.7	303	8	33
Taylor township, Lawrence County	508	17	142	1 959	11	232	5.3	54	2	7
Telford borough	1 987	66	389	1 964	103	947	5.3	437	-	6
Bucks County (part)	1 010	61	104	1 982	79	378	4.4	275	-	6
Montgomery County (part)	977	5	285	1 952	24	569	5.9	162	-	-
Tell township, Huntingdon County	349	23	132	1 964	8	190	5.7	21	20	16
Terre Hill borough, Lancaster County	458	6	220	1 942	-	279	5.9	16	-	1
Terry township, Bradford County	534	45	170	1 972	22	272	5.5	51	19	16
Texas township, Wayne County	1 062	67	316	1 968	3	529	5.5	68	9	10
Thompson township, Fulton County	441	38	124	1 969	7	247	5.8	28	14	10
Thompson borough, Susquehanna County	146	4	105	1940-	-	92	6.1	13	2	6
Thompson township, Susquehanna County	337	35	120	1 973	6	229	6.2	26	13	11
Thompsontown borough, Juniata County	365	14	110	1 965	23	146	5.1	70	2	-
Thompsonville CDP, Washington County	1 256	33	61	1 966	14	1 104	7.6	35	7	6
Thornburg borough, Allegheny County	184	7	67	1 955	-	179	8.1	-	-	-
Thornbury township, Chester County	1 125	597	65	1 995	26	812	7.4	106	7	-
Thornbury township, Delaware County	1 387	235	224	1 975	-	1 283	8.0	23	-	-
Thorndale CDP, Chester County	1 401	62	89	1 975	14	837	6.1	212	-	-
Thornhurst township, Lackawanna County	564	49	79	1 984	2	342	5.9	8	7	10
Three Springs borough, Huntingdon County	219	7	81	1 955	6	120	5.7	37	2	2
Throop borough, Lackawanna County	1 813	27	1 026	1940-	7	1 026	5.7	147	-	6
Tidioute borough, Warren County	365	14	222	1940-	4	217	6.1	74	2	2
Tilden township, Berks County	1 351	290	287	1 981	-	864	6.0	57	34	17
Timber Hills CDP, Lebanon County	176	16	-	1 978	-	128	6.8	11	-	-
Timblin borough, Jefferson County	71	-	50	1940-	-	57	6.2	2	2	2
Tinicum township, Bucks County	1 834	155	516	1 967	60	1 224	6.4	127	10	27
Tinicum township, Delaware County	1 876	37	617	1 950	19	1 035	5.7	126	-	-
Tinicum Township CDP, Delaware County	1 876	37	617	1 950	19	1 035	5.7	126	-	-
Tioga borough, Tioga County	263	17	128	1 944	9	139	5.6	28	-	-
Tioga township, Tioga County	470	31	120	1 969	13	260	5.7	28	32	24
Tionesta borough, Forest County	333	5	170	1940-	18	181	5.9	84	3	1
Tionesta township, Forest County	899	46	136	1 961	4	365	5.2	106	132	85
Tipton CDP, Blair County	471	16	80	1 972	8	280	6.1	41	-	-
Titusville city, Crawford County	2 742	66	1 582	1940-	153	1 543	5.8	489	15	60
Toboyne township, Perry County	546	30	120	1 970	44	182	4.5	98	205	165
Toby township, Clarion County	501	12	200	1 949	29	266	5.6	50	28	24
Tobyhanna township, Monroe County	6 199	513	216	1 984	48	3 879	6.0	135	36	26
Todd township, Huntingdon County	583	61	82	1 978	26	302	5.6	42	54	46
Todd township, Fulton County	734	74	99	1 973	36	374	5.5	50	51	51
Topton borough, Berks County	838	23	399	1 944	5	502	5.9	86	8	10
Toughkenamon CDP, Chester County	389	37	101	1 960	-	222	5.9	13	-	-
Towamencin township, Montgomery County	7 038	868	215	1 979	360	4 388	6.3	894	25	16
Towamensing township, Carbon County	1 467	140	124	1 982	20	932	5.9	66	21	21
Towanda borough, Bradford County	1 459	17	996	1940-	55	822	6.0	252	-	11
Towanda township, Bradford County	467	38	138	1 971	6	248	5.7	28	3	6
Tower City borough, Schuylkill County	684	22	466	1940-	16	443	6.1	69	2	16
Townville borough, Crawford County	123	-	71	1940-	-	88	6.5	8	-	-
Trafford borough	1 629	30	646	1 948	33	905	5.7	229	-	32
Allegheny County (part)	8	-	8	1940-	-	8	6.0	-	-	-
Westmoreland County (part)	1 621	30	638	1 948	33	897	5.7	229	-	32
Trainer borough, Delaware County	779	13	239	1 949	18	424	5.7	106	12	9
Trappe borough, Montgomery County	1 351	416	146	1 983	7	982	6.5	78	12	7
Treasure Lake CDP, Clearfield County	2 144	402	35	1 987	7	1 711	6.7	31	7	15
Tredyffrin township, Chester County	12 551	583	1 059	1 969	401	8 426	6.9	1 288	20	24
Tremont borough, Schuylkill County	743	29	450	1940-	16	477	5.9	62	11	6
Tremont township, Schuylkill County	95	5	43	1 952	2	59	6.1	6	3	-
Tresckow CDP, Carbon County	415	-	245	1940-	-	270	5.9	4	3	-
Trevorton CDP, Northumberland County	934	10	495	1940-	3	655	6.4	47	4	-
Triumph township, Warren County	426	65	67	1 979	20	112	4.8	75	96	51
Trooper CDP, Montgomery County	2 112	342	219	1 967	41	1 644	7.4	99	-	7

Table 20. Physical Housing Characteristics: 2000—Con.

[Data based on a sample (except Tables 65-68). For information on confidentiality protection, coverage, sampling error, and nonsampling error, see Appendix G. For location of definitions, see "How to Use This Census Report"]

State County Place and County Subdivision	Total housing units	Year structure built			Rooms			No bedrooms or 1 bedroom	Lacking complete plumbing facilities	Lacking complete kitchen facilities
		1995 to March 2000	1939 or earlier	Median	1 or 2	6 or more	Median			
PLACE AND COUNTY SUBDIVISION—Con.										
Troutville borough, Clearfield County	87	6	37	1 949	-	63	6.3	-	5	-
Troxelville CDP, Snyder County	84	8	51	1940-	7	61	6.4	9	7	7
Troy borough, Bradford County	617	12	305	1 941	25	323	5.7	148	-	-
Troy township, Bradford County	696	44	252	1 967	4	406	6.0	25	9	4
Troy township, Crawford County	560	46	187	1 965	15	309	5.7	36	16	18
Trumbauersville borough, Bucks County	382	39	171	1 947	-	254	6.1	29	2	-
Tullytown borough, Bucks County	819	9	93	1 955	48	393	5.4	169	4	5
Tulpehocken township, Berks County	1 052	125	322	1 973	15	648	6.0	56	8	4
Tunkhannock township, Monroe County	2 967	403	34	1 986	16	1 918	6.0	45	37	37
Tunkhannock borough, Wyoming County	888	22	492	1940-	30	498	6.0	179	4	4
Tunkhannock township, Wyoming County	1 822	178	230	1 975	28	975	5.7	137	61	52
Tunnelhill borough	200	-	81	1 950	4	112	5.7	51	2	-
Blair County (part)	40	-	23	1940-	-	33	6.6	-	-	-
Cambria County (part)	160	-	58	1 966	4	79	5.4	51	2	-
Turbett township, Juniata County	397	40	97	1 967	21	199	5.5	28	39	39
Turbot township, Northumberland County	687	48	170	1 963	-	489	6.3	6	-	-
Turbotville borough, Northumberland County	307	24	153	1 940	7	183	5.9	37	-	-
Turtle Creek borough, Allegheny County	2 969	38	1 381	1 941	137	1 052	4.7	646	-	22
Tuscarora township, Bradford County	473	46	141	1 973	13	265	5.8	22	17	19
Tuscarora township, Juniata County	650	46	179	1 970	27	313	5.4	63	89	71
Tuscarora township, Perry County	535	47	123	1 971	11	246	5.4	72	58	51
Tuscarora CDP, Schuylkill County	484	7	353	1940-	-	317	6.0	10	12	10
Twilight borough, Washington County	110	3	35	1 950	2	53	5.5	2	-	-
Tyler Run-Queens Gate CDP, York County	1 576	220	68	1 969	24	698	5.2	373	-	-
Tyrone township, Adams County	835	158	210	1 975	19	521	6.0	23	5	5
Tyrone borough, Blair County	2 568	32	1 476	1940-	100	1 480	5.8	423	1	19
Tyrone township, Blair County	720	68	220	1 964	12	457	6.0	56	24	22
Tyrone township, Perry County	832	59	227	1 970	47	405	5.4	116	58	49
Ulster township, Bradford County	570	32	213	1 961	22	344	6.0	52	25	24
Ulysses borough, Potter County	298	19	122	1 966	4	164	5.8	42	-	-
Ulysses township, Potter County	593	50	115	1 971	39	282	5.4	70	100	60
Union township, Adams County	1 112	197	191	1 979	-	800	6.4	28	8	9
Union township, Berks County	1 370	131	344	1 965	26	880	6.4	63	35	9
Union township, Centre County	501	61	111	1 974	16	280	5.8	47	31	30
Union township, Clearfield County	476	37	113	1 970	16	277	5.8	38	19	13
Union township, Crawford County	454	68	88	1 974	6	184	5.2	22	8	6
Union township, Erie County	631	37	228	1 958	2	408	6.1	20	6	6
Union township, Fulton County	327	23	97	1 972	9	167	5.6	19	11	17
Union township, Huntingdon County	641	50	190	1 965	15	339	5.6	30	73	59
Union township, Jefferson County	405	62	84	1 972	29	197	5.4	52	31	27
Union township, Lawrence County	2 227	129	523	1 954	40	1 125	5.5	102	29	15
Union township, Lebanon County	1 103	46	276	1 966	22	624	5.8	87	34	40
Union township, Luzerne County	857	46	263	1 972	8	592	6.2	24	27	23
Union township, Mifflin County	1 242	63	368	1 960	7	762	5.9	53	20	45
Union township, Schuylkill County	602	26	203	1 971	10	374	6.0	22	9	9
Union township, Snyder County	532	29	229	1 951	6	372	6.2	18	44	23
Union township, Tioga County	469	56	217	1 951	14	309	6.3	25	41	28
Union township, Union County	596	28	129	1 970	7	380	6.1	22	8	4
Union township, Washington County	2 373	71	436	1 962	20	1 309	5.7	96	23	8
Union City borough, Erie County	1 422	18	854	1940-	37	705	5.5	273	4	13
Union Dale borough, Susquehanna County	174	14	88	1940-	-	112	6.3	4	-	-
Uniontown city, Fayette County	6 301	65	3 145	1 940	370	2 793	5.1	1 598	97	151
Unionville borough, Centre County	132	6	71	1940-	-	83	6.0	2	-	3
Unity township, Westmoreland County	8 341	748	1 422	1 967	61	5 052	6.0	432	46	51
Upland borough, Delaware County	1 216	-	431	1 951	27	674	5.7	116	37	37
Upper Allen township, Cumberland County	5 198	582	307	1 977	122	3 554	6.4	380	18	10
Upper Augusta township, Northumberland County	1 058	67	193	1 962	7	741	6.2	27	3	7
Upper Bern township, Berks County	610	39	204	1 965	2	371	5.9	31	26	22
Upper Burrell township, Westmoreland County	914	37	97	1 965	7	526	5.8	31	-	4
Upper Chichester township, Delaware County	6 705	613	759	1 969	169	3 778	5.8	1 075	7	23
Upper Darby township, Delaware County	34 322	189	11 351	1 946	1 866	20 330	5.8	6 805	115	126
Upper Dublin township, Montgomery County	9 344	459	1 046	1 969	211	7 876	7.7	530	54	60
Upper Fairfield township, Lycoming County	721	65	142	1 973	2	440	6.0	23	7	13
Upper Frankford township, Cumberland County	728	90	183	1 974	3	388	5.6	33	6	6
Upper Frederick township, Montgomery County	1 088	158	194	1 979	-	814	6.4	56	-	-
Upper Gwynedd township, Montgomery County	5 496	431	295	1 977	121	3 804	6.8	516	4	4
Upper Hanover township, Montgomery County	1 764	116	344	1 970	6	1 346	6.7	24	-	6
Upper Leacock township, Lancaster County	2 854	160	694	1 964	100	1 860	6.2	334	19	-
Upper Macungie township, Lehigh County	5 335	1 500	461	1 984	253	3 832	6.9	447	-	96
Upper Mahanoy township, Northumberland County	255	10	116	1 949	-	218	6.8	9	6	4
Upper Mahantongo township, Schuylkill County	274	8	129	1 943	-	184	6.2	11	2	2
Upper Makefield township, Bucks County	2 598	535	335	1 978	-	2 363	9.0+	30	28	43
Upper Merion township, Montgomery County	12 125	703	751	1 967	776	7 274	6.2	1 899	22	19
Upper Mifflin township, Cumberland County	458	44	82	1 976	-	263	5.8	9	6	11
Upper Milford township, Lehigh County	2 564	254	666	1 971	9	1 998	6.9	91	-	-
Upper Moreland township, Montgomery County	10 403	259	971	1 961	438	5 772	5.8	1 334	21	7
Upper Mount Bethel township, Northampton County	2 573	209	716	1 967	31	1 498	5.9	246	7	26
Upper Nazareth township, Northampton County	1 364	180	186	1 966	4	931	6.1	34	-	-
Upper Oxford township, Chester County	743	120	183	1 977	9	557	6.8	31	10	-
Upper Paxton township, Dauphin County	1 528	85	362	1 968	39	847	5.7	82	17	18
Upper Pottsgrove township, Montgomery County	1 459	274	184	1 968	15	1 152	6.9	61	21	13
Upper Providence township, Delaware County	4 299	300	541	1 965	196	3 068	6.9	691	21	25
Upper Providence township, Montgomery County	5 545	1 468	635	1 980	77	4 310	7.0	274	31	57
Upper Providence Township CDP, Delaware County	4 299	300	541	1 965	196	3 068	6.9	691	21	25
Upper St. Clair township, Allegheny County	7 091	206	258	1 968	46	6 466	8.0	187	5	16

Table 20. **Physical Housing Characteristics: 2000—Con.**

[Data based on a sample (except Tables 65-68). For information on confidentiality protection, coverage, sampling error, and nonsampling error, see Appendix G. For location of definitions, see "How to Use This Census Report"]

State County Place and County Subdivision	Total housing units	Year structure built			Rooms			No bedrooms or 1 bedroom	Lacking complete plumbing facilities	Lacking complete kitchen facilities
		1995 to March 2000	1939 or earlier	Median	1 or 2	6 or more	Median			
PLACE AND COUNTY SUBDIVISION—Con.										
Upper St. Clair CDP, Allegheny County	7 091	206	258	1 968	46	6 466	8.0	187	5	16
Upper Salford township, Montgomery County	1 074	77	248	1 969	-	856	6.9	46	-	-
Upper Saucon township, Lehigh County	4 117	583	628	1 971	12	3 379	7.0	99	19	19
Upper Southampton township, Bucks County	6 123	260	220	1 967	236	4 434	6.9	670	9	15
Upper Tulpehocken township, Berks County	578	49	113	1 974	6	379	6.2	19	5	3
Upper Turkeyfoot township, Somerset County	776	74	229	1 970	7	444	5.8	55	67	37
Upper Tyrone township, Fayette County	901	44	355	1 954	5	487	5.6	33	7	10
Upper Uwchlan township, Chester County	2 167	393	66	1 987	8	1 941	7.9	40	-	-
Upper Yoder township, Cambria County	2 275	64	420	1 956	-	1 520	6.1	93	3	27
Ursina borough, Somerset County	127	12	40	1 970	2	55	5.2	6	8	2
Utica borough, Venango County	119	2	58	1 941	-	65	5.7	9	5	4
Uwchlan township, Chester County	6 030	673	236	1 982	50	4 714	7.5	356	19	5
Valencia borough, Butler County	103	8	59	1940-	-	65	6.2	2	-	-
Valley township, Armstrong County	304	28	49	1 972	19	161	5.6	25	24	21
Valley township, Chester County	1 974	214	419	1 973	24	1 276	6.0	96	-	-
Valley township, Montour County	811	79	95	1 976	2	556	6.5	33	7	5
Valley Green CDP, York County	1 343	71	54	1 983	-	1 046	6.4	14	-	-
Valley-Hi borough, Fulton County	29	-	3	1 972	-	6	4.9	2	-	-
Valley View CDP, Schuylkill County	761	7	315	1 947	5	524	6.3	32	-	-
Valley View CDP, York County	1 249	-	203	1 951	-	934	6.3	13	-	7
Vanderbilt borough, Fayette County	252	7	178	1940-	3	156	5.9	19	4	2
Vandergrift borough, Westmoreland County	2 771	27	1 830	1940-	57	1 376	5.5	402	52	108
Vandling borough, Lackawanna County	314	15	146	1 945	2	244	6.4	15	-	-
Vanport township, Beaver County	804	-	192	1 945	13	163	4.4	101	7	14
Venango township, Butler County	351	34	58	1 972	8	162	5.4	16	12	6
Venango borough, Crawford County	111	2	63	1940-	-	84	6.6	7	3	-
Venango township, Crawford County	404	63	105	1 969	8	207	5.6	37	10	8
Venango township, Erie County	827	91	157	1 975	20	505	6.1	31	13	13
Vernon township, Crawford County	2 599	295	378	1 968	36	1 303	5.5	172	34	9
Verona borough, Allegheny County	1 480	111	708	1 942	62	555	4.9	360	-	-
Versailles borough, Allegheny County	945	-	391	1 946	19	349	4.9	175	7	7
Victory township, Venango County	328	46	53	1 974	22	107	4.9	56	71	65
Village Green-Green Ridge CDP, Delaware County	3 217	30	110	1 961	20	2 133	6.3	217	9	9
Village Shires CDP, Bucks County	1 763	40	24	1 982	291	877	5.5	393	-	34
Vinco CDP, Cambria County	601	42	102	1 972	-	379	5.9	4	-	-
Vintondale borough, Cambria County	230	4	178	1940-	-	149	5.9	6	-	-
Volant borough, Lawrence County	61	-	53	1940-	-	31	5.6	2	-	-
Walker township, Centre County	1 257	213	196	1 975	5	791	6.0	46	22	-
Walker township, Huntingdon County	763	91	157	1 969	8	496	6.1	20	10	8
Walker township, Juniata County	997	91	281	1 965	5	646	6.0	17	8	18
Walker township, Schuylkill County	383	27	100	1 963	8	269	6.3	24	7	3
Wall borough, Allegheny County	363	2	267	1940-	6	146	5.1	39	4	10
Wallace township, Chester County	1 045	185	219	1 980	19	894	7.7	34	5	11
Wallacetown borough, Clearfield County	132	9	56	1 945	-	92	6.2	6	4	-
Waller CDP, Columbia County	40	5	14	1 965	-	21	5.6	-	-	-
Walnutport borough, Northampton County	865	32	241	1 961	-	481	5.7	61	9	9
Wampum borough, Lawrence County	325	24	174	1940-	2	156	5.4	70	-	-
Ward township, Tioga County	220	27	17	1 978	37	49	4.1	68	92	49
Warminster township, Bucks County	11 651	338	423	1 966	359	8 022	6.7	1 260	7	25
Warminster Heights CDP, Bucks County	1 641	6	132	1 956	213	501	4.4	505	7	12
Warren township, Bradford County	576	55	162	1 976	20	329	5.9	43	32	30
Warren township, Franklin County	151	17	69	1 958	2	90	6.0	4	2	-
Warren city, Warren County	5 046	-	3 228	1940-	207	2 864	5.8	1 098	5	52
Warren South CDP, Warren County	705	12	127	1 961	8	470	6.1	24	-	-
Warrington township, Bucks County	6 314	1 326	306	1 980	71	4 707	7.5	337	11	-
Warrington township, York County	1 764	150	362	1 975	22	1 104	6.0	73	35	7
Warrior Run borough, Luzerne County	286	16	193	1940-	1	199	6.0	5	6	2
Warriors Mark township, Huntingdon County	662	57	219	1 966	10	434	6.2	20	4	10
Warsaw township, Jefferson County	746	72	183	1 968	26	364	5.4	66	102	88
Warwick township, Bucks County	4 050	1 657	170	1 992	-	3 448	7.5	7	-	-
Warwick township, Chester County	1 033	46	315	1 970	31	726	6.6	68	11	25
Warwick township, Lancaster County	5 707	1 281	647	1 983	66	3 979	6.3	207	-	33
Washington township, Armstrong County	695	32	74	1 970	41	309	5.3	92	44	7
Washington township, Berks County	1 246	139	300	1 968	14	854	6.2	53	6	6
Washington township, Butler County	560	46	175	1 960	2	304	5.7	30	9	10
Washington township, Cambria County	380	14	166	1 949	-	258	6.0	6	6	7
Washington township, Clarion County	1 109	80	249	1 968	86	505	5.3	192	193	189
Washington township, Dauphin County	787	88	208	1 973	-	531	6.0	13	-	-
Washington township, Erie County	1 724	237	322	1 977	28	1 156	6.5	97	45	30
Washington township, Fayette County	1 949	7	665	1 948	3	1 062	5.7	112	8	29
Washington township, Franklin County	4 821	432	895	1 970	22	3 254	6.2	214	9	9
Washington township, Greene County	431	33	129	1 970	7	246	5.8	21	14	12
Washington township, Indiana County	717	46	177	1 972	6	423	5.8	17	24	15
Washington township, Jefferson County	831	43	245	1 966	13	527	6.0	31	32	37
Washington township, Lawrence County	291	31	69	1 969	4	148	5.5	21	6	10
Washington township, Lehigh County	2 594	157	632	1 973	24	1 724	6.3	48	26	17
Washington township, Lycoming County	639	48	133	1 972	38	372	5.8	62	64	43
Washington township, Northampton County	1 670	115	424	1 964	16	1 104	6.1	145	25	25
Washington township, Northumberland County ..	275	20	138	1940-	3	189	6.3	7	3	3
Washington township, Schuylkill County	1 082	88	242	1 973	9	579	5.6	48	10	19
Washington township, Snyder County	566	53	152	1 974	4	375	6.1	15	39	33
Washington city, Washington County	7 118	67	3 309	1 942	362	2 602	4.9	1 990	111	117
Washington township, Westmoreland County	2 961	180	361	1 971	45	1 892	6.2	117	44	15
Washington township, Wyoming County	525	64	74	1 976	2	331	6.0	12	4	2
Washington township, York County	942	106	223	1 976	-	647	6.1	32	-	-
Washingtonville borough, Montour County	101	-	51	1940-	-	51	5.5	17	-	-
Waterford borough, Erie County	590	33	269	1 951	7	334	5.8	48	3	5
Waterford township, Erie County	1 447	269	295	1 978	33	815	5.8	72	10	-
Watson township, Lycoming County	284	18	58	1 970	6	160	5.9	21	6	2

Table 20. Physical Housing Characteristics: 2000—Con.

[Data based on a sample (except Tables 65-68). For information on confidentiality protection, coverage, sampling error, and nonsampling error, see Appendix G. For location of definitions, see "How to Use This Census Report"]

State County Place and County Subdivision	Total housing units	Year structure built			Rooms			No bedrooms or 1 bedroom	Lacking complete plumbing facilities	Lacking complete kitchen facilities
		1995 to March 2000	1939 or earlier	Median	1 or 2	6 or more	Median			
PLACE AND COUNTY SUBDIVISION—Con.										
Watson township, Warren County	444	21	70	1 957	11	246	5.8	36	143	110
Watsontown borough, Northumberland County ...	1 024	25	575	1940-	26	611	5.9	122	4	4
Watts township, Perry County	483	36	62	1 975	9	261	5.7	35	24	15
Wattsburg borough, Erie County	160	6	94	1940-	-	72	5.3	25	-	-
Waymart borough, Wayne County	515	25	220	1 948	12	323	6.1	63	5	5
Wayne township, Armstrong County	464	55	165	1 963	8	299	5.9	25	14	16
Wayne township, Clinton County	496	116	73	1 985	-	289	5.8	8	7	9
Wayne township, Crawford County	661	59	174	1 972	4	383	5.9	35	14	5
Wayne township, Dauphin County	433	73	83	1 981	10	280	6.1	25	7	5
Wayne township, Erie County	681	44	156	1 968	6	422	6.1	15	2	6
Wayne township, Greene County	536	46	196	1 962	10	290	5.7	45	15	14
Wayne township, Lawrence County	952	83	345	1 952	6	554	5.8	33	5	10
Wayne township, Mifflin County	1 234	150	178	1 972	54	565	5.4	87	116	83
Wayne township, Schuylkill County	1 972	202	369	1 977	12	1 268	6.0	104	30	11
Wayne Heights CDP, Franklin County	803	91	67	1 968	-	611	6.2	18	-	-
Waynesboro borough, Franklin County	4 652	175	2 154	1 943	164	2 323	5.5	908	36	16
Waynesburg borough, Greene County	1 811	7	912	1940-	89	775	5.1	451	42	30
Weatherly borough, Carbon County	1 033	12	617	1940-	5	656	5.9	41	5	5
Weigelstown CDP, York County	4 105	401	155	1 980	-	2 300	5.7	156	-	2
Weisenberg township, Lehigh County	1 514	301	280	1 981	9	1 205	7.0	58	25	17
Weissport borough, Carbon County	196	2	157	1940-	2	85	5.2	38	1	3
Weissport East CDP, Carbon County	845	15	362	1 951	9	518	5.8	44	-	11
Wellersburg borough, Somerset County	91	-	48	1940-	-	48	5.6	-	-	-
Wells township, Bradford County	538	54	102	1 974	19	275	5.6	49	39	33
Wells township, Fulton County	275	13	97	1 959	6	166	5.8	10	14	16
Wellsboro borough, Tioga County	1 602	78	827	1940-	130	910	5.8	328	14	26
Wellsville borough, York County	125	5	88	1940-	2	90	6.3	15	-	-
Wernersville borough, Berks County	873	8	363	1 950	45	549	6.1	111	33	38
Wesleyville borough, Erie County	1 512	18	538	1 950	17	761	5.5	190	6	11
West township, Huntingdon County	290	13	98	1 960	27	155	5.6	47	50	50
West Abington township, Lackawanna County ...	112	6	37	1 971	4	91	6.8	4	2	4
West Alexander borough, Washington County ...	121	-	82	1940-	-	70	6.0	16	5	3
West Beaver township, Snyder County	469	20	139	1 972	26	240	5.6	53	78	66
West Bethlehem township, Washington County ..	618	27	274	1 945	8	326	5.6	45	12	10
West Bradford township, Chester County	3 464	254	218	1 978	14	2 943	7.5	80	-	6
West Branch township, Potter County	683	118	84	1 972	91	238	4.9	175	197	135
West Brandywine township, Chester County	2 617	598	259	1 983	24	1 723	6.4	194	-	9
West Brownsville borough, Washington County ..	527	7	344	1940-	2	319	5.8	35	4	2
West Brunswick township, Schuylkill County	1 397	138	255	1 975	46	904	6.1	102	33	25
West Buffalo township, Union County	1 149	182	136	1 981	43	607	5.6	94	109	35
West Burlington township, Bradford County	206	19	76	1 972	10	111	5.8	12	8	4
West Caln township, Chester County	2 458	408	253	1 978	10	1 732	6.2	50	10	-
West Cameron township, Northumberland County	195	16	63	1 971	-	143	6.4	5	6	6
West Carroll township, Cambria County	570	11	316	1940-	-	377	6.1	17	4	6
West Chester borough, Chester County	6 541	116	3 336	1940-	718	2 729	4.9	2 020	18	29
West Chillisquaque township, Northumberland County	1 277	95	218	1 974	8	607	5.4	47	26	20
West Cocalico township, Lancaster County	2 383	202	527	1 974	37	1 682	6.5	112	32	11
West Conshohocken borough, Montgomery County	633	122	331	1940-	9	459	6.2	55	6	4
West Cornwall township, Lebanon County	942	73	423	1 948	4	597	6.0	19	4	4
West Deer township, Allegheny County	4 584	312	982	1 963	73	2 813	6.0	240	39	21
West Donegal township, Lancaster County	2 560	280	357	1 978	176	1 710	6.3	284	-	104
West Earl township, Lancaster County	2 283	238	583	1 971	42	1 546	6.5	74	67	46
West Easton borough, Northampton County	481	11	246	1940-	8	293	5.9	69	2	7
West Elizabeth borough, Allegheny County	291	2	152	1940-	6	108	5.0	32	5	5
Westfall township, Pike County	1 098	60	183	1 974	16	556	5.5	85	11	7
West Fallowfield township, Chester County	858	53	206	1 970	3	576	6.2	20	-	-
West Fallowfield township, Crawford County	335	17	126	1 965	6	163	5.5	18	11	10
Westfield borough, Tioga County	549	11	330	1940-	14	319	6.0	79	-	4
Westfield township, Tioga County	390	26	159	1 955	10	223	5.9	24	3	5
West Finley township, Washington County	374	31	120	1 968	7	204	5.7	22	15	18
West Franklin township, Armstrong County	807	64	218	1 967	17	435	5.6	38	10	8
West Goshen CDP, Chester County	3 337	77	160	1 967	79	2 084	6.5	469	18	26
West Goshen township, Chester County	7 703	701	317	1 971	240	5 541	7.2	795	26	26
West Grove borough, Chester County	889	49	331	1 958	27	636	6.3	62	5	5
West Hanover township, Dauphin County	2 584	76	261	1 968	30	1 791	6.4	93	-	-
West Hazleton borough, Luzerne County	1 840	28	1 011	1940-	4	1 087	5.8	200	7	5
West Hemlock township, Montour County	187	19	59	1 975	-	136	6.6	2	-	-
West Hempfield township, Lancaster County	5 539	552	700	1 981	46	3 825	6.3	264	8	11
West Hills CDP, Armstrong County	515	36	48	1 971	7	326	6.0	23	-	-
West Homestead borough, Allegheny County	1 106	8	302	1 953	24	525	5.4	105	20	58
West Keating township, Clinton County	166	2	24	1 949	47	39	4.1	63	127	125
West Kittanning borough, Armstrong County	572	11	254	1 944	2	304	5.6	23	-	-
West Lampeter township, Lancaster County	5 451	647	640	1 982	241	3 107	5.9	667	9	16
West Lawn borough, Berks County	732	13	419	1940-	12	510	6.1	93	1	2
West Lebanon township, Lebanon County	346	5	141	1 945	-	231	6.0	28	-	2
West Leechburg borough, Westmoreland County ..	573	17	179	1 955	-	318	5.7	20	2	2
West Liberty borough, Butler County	126	9	36	1 963	-	81	6.0	2	-	-
West Mahanoy township, Schuylkill County	1 503	43	894	1940-	5	1 162	6.4	26	22	33
West Mahoning township, Indiana County	356	20	95	1 970	6	226	6.1	29	143	142
West Manchester township, York County	7 419	718	823	1 969	283	4 439	6.0	997	20	139
West Manheim township, York County	1 745	153	300	1 976	9	1 426	6.8	27	19	-
West Marlborough township, Chester County	386	1	175	1 951	2	242	6.2	31	1	1
West Mayfield borough, Beaver County	499	7	142	1 950	2	201	5.3	17	4	6
West Mead township, Crawford County	2 181	64	534	1 964	15	1 424	6.0	56	14	14
West Middlesex borough, Mercer County	398	10	206	1940-	5	246	6.0	23	-	-
West Middletown borough, Washington County ..	68	5	54	1940-	-	49	6.2	2	1	-
West Mifflin borough, Allegheny County	9 966	111	1 557	1 954	174	4 891	5.5	905	41	5

Table 20. **Physical Housing Characteristics: 2000—Con.**

[Data based on a sample (except Tables 65-68). For information on confidentiality protection, coverage, sampling error, and nonsampling error, see Appendix G. For location of definitions, see "How to Use This Census Report"]

State County Place and County Subdivision	Total housing units	Year structure built			Rooms			No bedrooms or 1 bedroom	Lacking complete plumbing facilities	Lacking complete kitchen facilities
		1995 to March 2000	1939 or earlier	Median	1 or 2	6 or more	Median			
PLACE AND COUNTY SUBDIVISION—Con.										
Woodbury borough, Bedford County	118	8	50	1 952	3	83	6.1	3	-	-
Woodbury township, Bedford County	405	32	152	1 965	9	273	6.2	12	9	14
Woodbury township, Blair County	617	36	224	1 954	24	364	5.9	53	40	44
Woodcock borough, Crawford County	58	-	27	1 945	-	43	6.3	2	-	-
Woodcock township, Crawford County	1 111	130	233	1 971	38	589	5.6	72	20	9
Woodland Heights CDP, Venango County	622	5	196	1 953	8	387	5.9	76	12	-
Woodlyn CDP, Delaware County	4 130	8	595	1 955	190	2 568	5.9	722	15	15
Woodside CDP, Bucks County	808	-	33	1 982	-	804	9.0+	-	-	-
Woodward CDP, Centre County	70	-	49	1940-	-	35	5.5	8	4	1
Woodward township, Clearfield County	850	60	306	1 958	20	491	5.8	78	5	5
Woodward township, Clinton County	1 051	40	105	1 970	31	615	5.9	105	41	41
Woodward township, Lycoming County	1 010	89	197	1 971	9	487	5.4	50	10	6
Worcester township, Montgomery County	3 007	697	462	1 980	8	2 461	7.3	204	-	-
Wormleysburg borough, Cumberland County	1 419	22	342	1 963	48	712	5.5	253	16	24
Worth township, Butler County	543	82	95	1 975	6	310	5.8	30	7	11
Worth township, Centre County	354	38	37	1 976	6	202	5.8	16	12	16
Worth township, Mercer County	333	32	111	1 967	2	210	6.0	10	4	4
Worthington borough, Armstrong County	316	8	136	1 944	-	193	5.8	28	-	-
Worthington borough, Jefferson County	35	-	22	1940-	-	28	6.7	1	-	-
Wright township, Luzerne County	2 071	253	159	1 974	6	1 622	6.7	101	-	-
Wrightstown township, Bucks County	986	120	228	1 961	4	845	7.5	32	4	7
Wrightsville borough, York County	1 020	28	509	1 940	25	626	6.0	164	4	4
Wyalusing borough, Bradford County	278	9	168	1940-	4	160	5.9	58	-	-
Wyalusing township, Bradford County	575	38	213	1 963	6	371	6.2	42	18	11
Wyncote CDP, Montgomery County	1 052	20	473	1 945	26	746	7.5	153	-	-
Wyndmoor CDP, Montgomery County	2 202	35	676	1 950	19	1 843	7.0	50	-	3
Wyoming borough, Luzerne County	1 580	5	754	1 942	88	955	5.8	240	-	-
Wyomissing borough, Berks County	3 539	104	838	1 964	87	2 181	6.3	431	12	30
Wyomissing Hills borough, Berks County	1 009	12	136	1 966	8	895	7.5	21	-	-
Wysox township, Bradford County	813	74	253	1 965	6	470	5.9	30	3	6
Yardley borough, Bucks County	1 209	95	418	1 951	54	635	5.6	260	5	5
Yatesville borough, Luzerne County	243	25	70	1 969	-	177	6.4	7	-	-
Yeadon borough, Delaware County	4 955	37	1 256	1 951	259	2 965	5.8	1 195	6	14
Yeagertown CDP, Mifflin County	489	26	283	1940-	6	308	5.8	13	11	11
Yoe borough, York County	456	5	180	1 950	21	201	5.1	103	-	-
York city, York County	18 532	147	10 728	1940-	1 380	9 343	5.5	4 369	222	337
York township, York County	10 258	1 266	626	1 976	186	6 129	6.1	1 183	39	72
Yorkana borough, York County	96	-	47	1 941	-	63	6.1	8	6	4
York Haven borough, York County	323	7	188	1940-	12	179	5.7	20	4	7
York Springs borough, Adams County	213	-	139	1940-	2	97	5.3	30	3	-
Young township, Indiana County	805	24	340	1 949	7	454	5.8	39	9	12
Young township, Jefferson County	756	53	199	1 967	7	482	6.1	19	16	19
Youngstown borough, Westmoreland County	188	5	96	1940-	4	89	5.4	25	8	4
Youngsville borough, Warren County	821	40	418	1940-	31	526	6.1	87	5	4
Youngwood borough, Westmoreland County	1 601	28	576	1 949	79	745	5.3	293	-	-
Zelienople borough, Butler County	2 113	87	505	1 965	275	959	5.1	726	9	98
Zerbe township, Northumberland County	946	10	498	1940-	3	667	6.4	47	4	-
Zion CDP, Centre County	744	170	59	1 978	5	518	6.3	19	-	-

Table 21. Fuels and Equipment Characteristics: 2000

[Data based on a sample (except Tables 65-68). For information on confidentiality protection, coverage, sampling error, and nonsampling error, see Appendix G. For location of definitions, see "How to Use This Census Report"]

State County County Subdivision Place	Occupied housing units	House heating fuel					Vehicles available			Percent no telephone service available
		Utility gas	Electricity	Fuel oil, kerosene, etc.	Coal or coke, wood, solar energy, or other fuel	None	None	1	2 or more	
The State	4 777 003	2 452 941	786 648	1 217 155	165 209	9 796	613 249	1 667 535	2 496 219	1.4
Adams County	33 652	10 791	7 320	9 104	2 503	53	1 764	9 208	22 680	1.2
Abbotstown borough	315	187	52	26	9	-	12	67	236	1.3
Arendtsville borough	329	232	50	22	9	-	11	116	202	-
Bendersville borough	203	140	20	27	9	-	6	47	150	0.5
Berwick township	678	79	115	322	61	-	23	169	486	0.7
Biglerville borough	437	340	51	30	9	-	19	162	256	0.7
Bonneauville borough	494	5	249	132	37	-	21	164	309	3.6
Butler township	985	193	135	391	76	-	60	215	710	0.7
Carroll Valley borough	1 178	119	626	147	103	-	13	240	925	0.4
Conewago township	2 120	1 507	219	267	80	23	85	452	1 583	1.3
Midway CDP	913	758	90	28	37	-	56	249	608	2.1
Cumberland township	2 244	783	536	650	129	-	78	685	1 481	0.8
East Berlin borough	557	393	94	49	9	2	28	171	358	0.4
Fairfield borough	233	160	35	22	8	2	14	92	127	0.9
Franklin township	1 651	274	338	588	216	-	59	435	1 157	2.7
Cashtown-McKnightstown CDP	326	134	34	87	6	-	15	79	232	4.9
Freedom township	328	23	53	137	54	3	6	66	256	1.2
Germany township	773	81	241	278	89	-	15	127	631	-
Gettysburg borough	2 515	1 842	383	164	17	9	528	1 082	905	2.3
Hamilton township	747	114	164	312	69	-	18	145	584	2.5
Hamiltonban township	826	80	197	300	142	-	36	156	634	3.6
Orrtanna CDP (part)	69	37	11	21	-	-	-	10	59	-
Highland township	317	2	57	180	30	-	11	71	235	0.6
Orrtanna CDP (part)	4	2	2	-	-	-	-	4	-	-
Huntington township	830	4	189	433	107	-	42	192	596	1.1
Latimore township	914	3	213	431	137	-	13	164	737	-
Lake Meade CDP (part)	126	-	52	31	9	-	-	9	117	-
Liberty township	405	15	117	134	63	-	9	87	309	0.5
Littlestown borough	1 612	1 166	331	59	20	-	79	574	959	1.9
McSherrystown borough	1 166	907	184	49	-	-	88	526	552	0.5
Menallen township	1 076	119	157	476	160	-	31	266	779	0.4
Bendersville Station-Aspers CDP	112	72	8	26	6	-	5	8	99	-
Mount Joy township	1 191	164	330	477	55	-	18	265	908	-
Lake Heritage CDP (part)	254	-	134	55	12	-	-	60	194	-
Mount Pleasant township	1 616	76	353	558	185	-	16	478	1 122	0.5
Lake Heritage CDP (part)	141	-	83	9	9	-	-	35	106	-
New Oxford borough	677	423	176	73	2	-	72	238	367	3.2
Oxford township	1 699	699	480	333	39	9	186	496	1 017	1.1
Reading township	1 803	188	477	527	199	-	7	368	1 404	0.5
Hampton CDP	242	120	72	8	-	-	-	50	185	-
Lake Meade CDP (part)	546	26	291	88	60	-	-	101	445	-
Straban township	1 687	210	252	779	129	-	84	469	1 134	1.5
Lake Heritage CDP (part)	72	-	27	17	5	-	-	17	55	-
Tyrone township	785	8	84	313	155	4	21	133	631	0.6
Union township	1 074	247	276	343	95	-	23	226	825	0.9
York Springs borough	187	8	86	75	1	1	8	64	115	1.1
Allegheny County	537 150	474 292	45 642	8 123	3 446	1 330	87 279	211 896	237 975	0.9
Aleppo township	479	198	181	88	4	-	8	183	288	-
Aspinwall borough	1 499	1 353	98	-	14	7	153	766	580	-
Avalon borough	2 629	2 168	390	10	12	24	576	1 251	802	0.5
Baldwin borough	8 193	7 473	485	65	108	30	723	3 413	4 057	0.1
Baldwin township	869	863	6	-	-	-	32	309	528	-
Bell Acres borough	520	428	9	72	6	-	18	97	405	-
Bellevue borough	4 389	3 818	459	6	45	22	908	2 118	1 363	0.5
Ben Avon borough	784	758	22	-	4	-	41	325	418	0.6
Ben Avon Heights borough	135	135	-	-	-	-	-	27	108	-
Bethel Park borough	13 362	11 758	1 453	30	20	83	910	4 540	7 912	0.2
Blawnox borough	848	662	169	-	4	-	169	439	240	2.0
Brackenville borough	1 507	1 471	36	-	-	-	214	674	619	1.1
Braddock borough	1 161	1 070	72	12	-	-	454	474	233	5.0
Braddock Hills borough	1 020	671	342	3	4	-	308	401	311	0.5
Bradfordwoods borough	464	426	34	4	-	-	-	78	386	-
Brentwood borough	4 658	4 442	122	7	53	15	763	1 963	1 932	0.6
Bridgeville borough	2 539	2 229	293	6	11	-	438	1 064	1 037	0.6
Carnegie borough	3 967	3 362	510	20	31	12	754	1 721	1 492	1.7
Castle Shannon borough	3 859	3 465	266	9	9	47	424	1 832	1 603	0.5
Chalfant borough	407	397	6	-	2	-	62	183	162	0.5
Cheswick borough	853	839	11	-	3	-	71	346	436	-
Churchill borough	1 519	1 512	7	-	-	-	22	520	977	0.4
Clairton city	3 710	3 511	78	24	14	42	895	1 680	1 135	1.4
Collier township	2 224	1 924	107	139	46	-	135	861	1 228	0.4
Coraopolis borough	2 913	2 488	365	31	8	-	584	1 230	1 099	1.5
Crafton borough	3 079	2 675	327	-	42	8	472	1 421	1 186	0.9
Crescent township	853	780	38	24	-	-	29	285	539	0.7
Dormont borough	4 089	3 827	170	6	66	-	699	1 705	1 685	0.7
Dravosburg borough	948	915	12	4	4	5	137	417	394	0.8
Duquesne city	3 179	2 549	547	29	22	-	1 243	1 136	800	2.2
East Deer township	606	568	34	2	2	-	40	308	258	-
East McKeesport borough	1 070	950	108	-	-	-	167	503	400	1.5
East Pittsburgh borough	936	874	50	-	-	7	327	399	210	3.0
Edgewood borough	1 639	1 499	133	-	-	-	222	667	750	1.3
Edgeworth borough	644	622	16	4	-	-	15	158	471	-
Elizabeth borough	681	625	51	-	-	-	112	309	260	0.7
Elizabeth township	5 467	4 458	398	537	34	-	246	1 941	3 280	0.2
Emsworth borough	1 153	990	156	-	7	-	104	541	508	0.6
Etna borough	1 749	1 636	89	-	14	-	317	853	579	0.6
Fawn township	985	791	54	105	22	-	37	283	665	-
Findlay township	2 028	1 372	257	373	-	-	84	681	1 263	0.3
Imperial-Enlow CDP (part)	801	672	73	56	-	-	53	271	477	-
Forest Hills borough	3 050	2 926	111	-	-	-	305	1 214	1 531	0.4
Forward township	1 485	857	199	365	58	-	64	483	938	0.4
Fox Chapel borough	1 875	1 781	81	7	6	-	10	230	1 635	-
Franklin Park borough	3 866	3 574	155	119	-	-	44	659	3 163	-
Frazer township	527	195	29	270	13	-	20	138	369	-
Glassport borough	2 187	2 117	33	7	30	-	383	906	878	2.4

Table 21. Fuels and Equipment Characteristics: 2000—Con.

[Data based on a sample (except Tables 65-68). For information on confidentiality protection, coverage, sampling error, and nonsampling error, see Appendix G. For location of definitions, see "How to Use This Census Report"]

State County County Subdivision Place	Occupied housing units	House heating fuel					Vehicles available			Percent no telephone service available
		Utility gas	Electricity	Fuel oil, kerosene, etc.	Coal or coke, wood, solar energy, or other fuel	None	None	1	2 or more	
Allegheny County—Con.										
Glenfield borough	88	78	6	2	-	-	11	26	51	2.3
Green Tree borough	1 974	1 869	93	12	-	-	78	728	1 168	-
Hampton township	6 253	5 983	242	12	10	-	122	1 748	4 383	0.3
Hampton Township CDP	6 253	5 983	242	12	10	-	122	1 748	4 383	0.3
Harmar township	1 522	1 184	198	86	6	-	91	749	682	-
Harrison township	4 796	4 400	313	38	33	-	590	1 867	2 339	0.7
Harrison Township CDP	4 796	4 400	313	38	33	-	590	1 867	2 339	0.7
Haysville borough	35	35	-	-	-	-	2	15	18	-
Heidelberg borough	574	523	43	6	2	-	66	279	229	1.4
Homestead borough	1 607	1 499	56	-	5	15	751	527	329	4.7
Indiana township	2 347	1 855	101	277	25	-	121	628	1 598	1.3
Ingram borough	1 565	1 412	130	-	12	-	160	774	631	-
Jefferson Hills borough	3 781	2 964	528	254	12	-	187	1 250	2 344	0.6
Kennedy township	2 917	2 726	123	62	-	-	211	947	1 759	-
Kennedy Township CDP	2 917	2 726	123	62	-	-	211	947	1 759	-
Kilbuck township	313	294	8	5	6	-	16	90	207	-
Leet township	569	482	45	40	-	-	27	159	383	-
Leetsdale borough	576	509	48	8	5	4	124	266	186	0.5
Liberty borough	1 125	1 077	27	17	-	-	119	452	554	0.4
Lincoln borough	471	321	18	111	17	2	41	153	277	-
McCandless township	11 159	9 852	1 181	52	24	9	346	3 622	7 191	0.2
McCandless Township CDP	11 159	9 852	1 181	52	24	9	346	3 622	7 191	0.2
McDonald borough (part)	171	167	-	4	-	-	15	71	85	-
McKeesport city	9 650	9 018	307	98	95	37	2 845	3 856	2 949	2.3
McKees Rocks borough	2 905	2 708	64	21	87	-	1 040	1 123	742	2.7
Marshall township	1 944	1 655	140	149	-	-	59	400	1 485	0.5
Millvale borough	1 839	1 677	118	-	-	12	419	931	489	2.3
Moon township	8 445	7 170	961	208	33	10	217	2 845	5 383	0.5
Carnot-Moon CDP	4 347	3 570	565	119	26	10	164	1 799	2 384	0.6
Mount Lebanon township	13 610	12 469	866	52	92	31	1 187	5 214	7 209	0.4
Mount Lebanon CDP	13 610	12 469	866	52	92	31	1 187	5 214	7 209	0.4
Mount Oliver borough	1 681	1 607	55	-	12	-	573	735	373	0.8
Munhall borough	5 364	5 078	213	21	23	-	936	2 463	1 965	0.9
Municipality of Monroeville borough	12 376	10 497	1 615	158	34	11	970	4 857	6 549	0.5
Neville township	620	578	10	14	13	-	74	329	217	1.9
North Braddock borough	2 631	2 504	77	15	16	-	618	1 240	773	2.4
North Fayette township	5 004	3 676	817	400	22	-	218	1 715	3 071	0.3
Imperial-Enlow CDP (part)	608	218	301	73	-	-	29	288	291	-
Sturgeon-Nobletown CDP (part)	407	355	18	34	-	-	28	99	280	-
North Versailles township	4 927	4 186	561	84	40	27	577	2 228	2 122	1.1
North Versailles CDP	4 927	4 186	561	84	40	27	577	2 228	2 122	1.1
Oakdale borough	602	543	40	9	-	2	38	161	403	1.0
Oakmont borough	3 118	2 792	269	27	12	-	279	1 464	1 375	0.7
O'Hara township	3 248	2 973	254	11	10	-	110	932	2 206	0.7
O'Hara Township CDP	3 248	2 973	254	11	10	-	110	932	2 206	0.7
Ohio township	1 106	1 020	51	11	10	-	21	232	853	0.9
Osborne borough	220	194	2	19	-	2	3	79	138	-
Penn Hills township	19 490	17 765	1 487	82	48	14	1 919	7 957	9 614	0.5
Penn Hills CDP	19 490	17 765	1 487	82	48	14	1 919	7 957	9 614	0.5
Pennsbury Village borough	495	437	56	-	-	-	9	320	166	-
Pine township	2 411	2 178	97	103	-	-	47	306	2 058	-
Pitcairn borough	1 675	1 557	83	7	15	-	337	728	610	3.2
Pittsburgh city	143 739	125 359	13 994	761	1 334	672	42 325	61 340	40 074	1.3
Pleasant Hills borough	3 422	3 019	364	6	21	-	334	1 110	1 978	-
Plum borough	10 270	9 245	704	275	23	-	508	3 049	6 713	0.3
Port Vue borough	1 826	1 785	19	10	12	-	221	850	755	0.3
Rankin borough	1 002	895	94	-	-	4	504	327	171	2.6
Reserve township	1 547	1 494	30	23	-	-	111	573	863	0.4
Reserve Township CDP	1 547	1 494	30	23	-	-	111	573	863	0.4
Richland township	3 353	2 897	343	53	52	-	274	926	2 153	-
Robinson township	4 828	3 989	572	183	13	-	185	1 710	2 933	-
Robinson Township CDP	4 828	3 989	572	183	13	-	185	1 710	2 933	-
Ross township	13 919	12 166	1 525	34	76	9	1 070	5 301	7 548	0.5
Ross Township CDP	13 919	12 166	1 525	34	76	9	1 070	5 301	7 548	0.5
Rosslyn Farms borough	182	178	-	2	-	-	-	32	150	-
Scott township	7 835	7 026	648	36	6	9	586	3 872	3 377	0.4
Scott Township CDP	7 835	7 026	648	36	6	9	586	3 872	3 377	0.4
Sewickley borough	1 891	1 646	141	22	59	11	238	1 011	642	0.8
Sewickley Heights borough	336	291	32	8	-	-	-	62	274	-
Sewickley Hills borough	228	150	43	33	2	-	4	42	182	-
Shaler township	11 932	11 303	428	71	64	6	674	3 936	7 322	0.5
Shaler Township CDP	11 932	11 303	428	71	64	6	674	3 936	7 322	0.5
Sharpsburg borough	1 748	1 572	156	-	13	-	567	750	431	2.3
South Fayette township	4 704	3 783	647	218	34	17	298	1 595	2 811	0.7
Sturgeon-Nobletown CDP (part)	225	217	8	-	-	-	10	69	146	-
South Park township	5 422	4 609	736	17	41	-	270	1 726	3 426	0.4
South Park Township CDP	5 422	4 609	736	17	41	-	270	1 726	3 426	0.4
South Versailles township	151	33	10	108	-	-	3	63	85	-
Springdale borough	1 685	1 527	132	7	6	-	189	730	766	-
Springdale township	807	703	25	79	-	-	58	328	421	0.5
Stowe township	3 061	2 902	99	-	-	-	583	1 586	892	1.9
Stowe Township CDP	3 061	2 902	99	-	-	-	583	1 586	892	1.9
Swissvale borough	4 679	4 222	363	19	21	6	957	2 268	1 454	0.8
Tarentum borough	2 170	2 074	61	7	16	-	436	965	769	1.5
Thornburg borough	179	172	7	-	-	-	9	41	129	-
Trafford borough (part)	8	8	-	-	-	-	-	-	8	-
Turtle Creek borough	2 717	2 527	118	-	15	17	568	1 243	906	1.2
Upper St. Clair township	6 966	6 135	772	6	13	5	188	1 509	5 269	0.1
Upper St. Clair CDP	6 966	6 135	772	6	13	5	188	1 509	5 269	0.1
Verona borough	1 376	1 221	134	9	-	-	232	660	484	1.4
Versailles borough	860	763	71	17	4	-	158	445	257	1.2
Wall borough	324	300	9	12	-	-	57	135	132	0.6
West Deer township	4 378	3 369	213	720	26	-	184	1 264	2 930	0.2
Curtisville CDP	502	460	11	31	-	-	52	156	294	-
Russellton CDP	581	395	34	143	-	-	33	194	354	-
West Elizabeth borough	260	235	10	15	-	-	42	118	100	-
West Homestead borough	956	924	8	5	5	-	191	414	351	0.7

Table 21. **Fuels and Equipment Characteristics: 2000**—Con.

[Data based on a sample (except Tables 65-68). For information on confidentiality protection, coverage, sampling error, and nonsampling error, see Appendix G. For location of definitions, see "How to Use This Census Report"]

State County County Subdivision Place	Occupied housing units	House heating fuel					Vehicles available				Percent no telephone service available
		Utility gas	Electricity	Fuel oil, kerosene, etc.	Coal or coke, wood, solar energy, or other fuel	None	None	1	2 or more		
Beaver County—Con.											
Midland borough	1 424	1 282	53	19	61	3	292	663	469	2.5	
Monaca borough	2 709	2 465	188	50	-	-	320	1 154	1 235	1.1	
New Brighton borough	2 740	2 274	348	84	30	-	456	1 160	1 124	1.5	
New Galilee borough	174	115	6	40	-	-	14	74	86	2.3	
New Sewickley township	2 736	1 164	302	932	80	-	40	783	1 913	0.6	
North Sewickley township	2 238	1 135	181	801	53	-	86	586	1 566	1.5	
Ohioville borough	1 371	418	50	768	51	-	77	369	925	0.8	
Patterson township	1 260	1 126	51	72	-	-	36	498	726	-	
Patterson Township CDP	1 260	1 126	51	72	-	-	36	498	726	-	
Patterson Heights borough	257	243	10	-	2	-	8	76	173	-	
Potter township	202	77	26	87	3	-	11	38	153	2.0	
Pulaski township	726	565	53	86	4	-	79	270	377	0.7	
Raccoon township	1 186	211	158	587	99	-	20	261	905	0.3	
Rochester borough	1 732	1 566	86	44	6	18	395	658	679	2.3	
Rochester township	1 213	939	67	194	13	-	84	360	769	1.5	
Shippingport borough	88	32	5	34	4	-	4	33	51	-	
South Beaver township	1 090	357	124	468	48	-	23	342	725	0.5	
South Heights borough	238	195	5	31	-	-	19	91	128	0.8	
Vanport township	747	711	19	4	-	4	71	388	288	-	
West Mayfield borough	469	411	10	36	8	-	20	184	265	2.6	
White township	628	423	173	18	5	-	49	297	282	0.6	
Bedford County	19 768	598	2 793	12 903	3 017	29	1 216	5 620	12 932	2.2	
Bedford borough	1 536	364	280	822	22	12	213	629	694	2.3	
Bedford township	2 144	173	436	1 242	255	-	110	718	1 316	1.4	
Bloomfield township	339	-	39	223	61	-	15	38	286	-	
Broad Top township	710	-	29	539	134	-	66	186	458	3.7	
Coaldale borough	52	-	4	46	2	-	6	24	22	3.8	
Colerain township	437	-	53	249	122	-	14	95	328	1.6	
Cumberland Valley township	596	8	71	382	129	-	13	169	414	2.2	
East Providence township	745	2	69	510	155	2	24	237	484	1.9	
East St. Clair township	1 197	3	162	819	164	-	31	340	826	3.3	
Everett borough	877	-	162	668	23	5	118	423	336	4.4	
Harrison township	382	4	46	243	76	-	16	76	290	1.6	
Hopewell borough	89	-	17	63	9	-	7	41	41	2.2	
Hopewell township	747	-	81	522	130	-	37	167	543	1.6	
Hyndman borough	409	-	138	237	25	-	41	135	233	1.0	
Juniata township	395	8	24	230	125	-	12	91	292	3.3	
Kimmel township	624	-	73	436	81	-	35	161	428	2.4	
King township	467	5	44	332	72	2	17	141	309	2.1	
Liberty township	590	-	42	498	39	6	33	196	361	2.0	
Lincoln township	142	2	4	87	46	-	6	31	105	4.2	
Londonderry township	689	4	131	357	187	2	36	192	461	4.6	
Mann township	200	5	22	107	66	-	16	35	149	1.0	
Manns Choice borough	119	-	8	102	9	-	5	53	61	6.7	
Monroe township	507	-	75	274	147	-	17	111	379	1.0	
Napier township	842	12	96	546	168	-	22	174	646	2.1	
New Paris borough	80	-	4	63	13	-	5	19	56	2.5	
Pavia township	127	2	10	83	23	-	2	20	105	-	
Pleasantville borough	79	-	14	50	13	-	2	34	43	2.5	
Rainsburg borough	55	-	2	45	6	-	4	20	31	-	
St. Clairsville borough	37	-	2	35	-	-	2	15	20	-	
Saxton borough	364	2	62	281	13	-	54	164	146	4.9	
Schellsburg borough	129	-	23	94	12	-	6	44	79	-	
Snake Spring township	552	2	116	333	85	-	19	120	413	-	
Southampton township	367	-	40	166	139	-	9	74	284	1.6	
South Woodbury township	715	-	80	515	112	-	53	147	515	1.5	
West Providence township	1 338	-	216	940	182	-	70	255	1 013	2.7	
West St. Clair township	598	2	66	409	97	-	30	143	425	1.8	
Woodbury borough	113	-	12	90	8	-	4	31	78	-	
Woodbury township	379	-	40	265	67	-	46	71	262	-	
Berks County	141 570	45 793	22 868	63 281	4 457	459	15 043	43 499	83 028	1.3	
Adamstown borough (part)	1	-	-	1	-	-	-	-	1	-	
Albany township	618	4	80	430	74	-	23	112	483	-	
Alsace township	1 433	43	234	971	94	4	41	382	1 010	0.3	
Amity township	3 226	1 327	607	1 126	18	24	119	695	2 412	0.2	
Amity Gardens CDP	1 256	712	299	228	-	9	69	309	878	-	
Bally borough	413	34	74	265	17	-	34	141	238	0.5	
Bechtelsville borough	346	3	144	178	11	-	31	49	266	-	
Bern township	1 903	358	431	1 019	19	-	51	487	1 365	-	
Bernville borough	364	-	88	253	11	3	12	118	234	0.8	
Bethel township	1 466	30	239	958	197	-	43	341	1 082	1.3	
Birdsboro borough	1 854	864	290	645	30	-	107	544	1 203	-	
Boyetown borough	1 805	155	384	1 190	38	-	182	761	862	1.8	
Brecknock township	1 558	11	450	801	179	-	14	197	1 347	-	
Caernarvon township	889	77	292	432	32	-	60	181	648	1.8	
Centerport borough	129	3	34	68	13	-	6	34	89	-	
Centre township	1 362	107	180	855	104	-	47	276	1 039	0.7	
Colebrookdale township	1 994	61	484	1 228	76	12	49	486	1 459	-	
Cumru township	5 946	2 467	1 254	1 937	137	27	404	2 049	3 493	0.1	
Flying Hills CDP	584	446	95	43	-	-	17	243	324	-	
District township	522	-	95	304	87	5	23	93	406	1.1	
Douglass township	1 201	18	183	870	33	-	58	276	867	-	
Earl township	1 155	10	198	736	89	4	28	253	874	-	
Exeter township	7 927	4 171	916	2 543	90	7	302	2 143	5 482	1.1	
Lorane CDP	1 161	473	101	539	-	-	43	235	883	-	
Reiffon CDP	1 061	647	86	289	25	-	49	316	696	1.5	
Fleetwood borough	1 584	646	269	637	24	-	127	443	1 014	-	
Greenwich township	1 246	4	193	654	147	-	29	251	966	0.3	
Hamburg borough	1 824	364	395	1 007	52	-	213	749	862	0.3	
Heidelberg township	587	16	221	276	58	-	10	153	424	0.7	
Hereford township	1 193	3	125	799	82	-	47	311	835	1.1	
Jefferson township	580	3	126	366	57	-	18	119	443	0.7	
Kenhorst borough	1 223	607	71	517	22	-	104	449	670	-	
Kutztown borough	1 874	338	514	964	7	7	195	579	1 100	0.8	
Laureldale borough	1 634	690	146	785	8	-	152	625	857	1.0	

Table 21. Fuels and Equipment Characteristics: 2000—Con.

[Data based on a sample (except Tables 65-68). For information on confidentiality protection, coverage, sampling error, and nonsampling error, see Appendix G. For location of definitions, see "How to Use This Census Report"]

State County County Subdivision Place	Occupied housing units	House heating fuel					Vehicles available				Percent no telephone service available
		Utility gas	Electricity	Fuel oil, kerosene, etc.	Coal or coke, wood, solar energy, or other fuel	None	None	1	2 or more		
Berks County—Con.											
Leesport borough	695	112	230	339	10	-	26	229	440	-	
Lenhartsville borough	77	-	3	72	2	-	2	19	56	-	
Longswamp township	2 029	49	397	1 174	185	7	44	502	1 483	-	
Lower Alsace township	1 883	1 063	125	675	13	-	151	620	1 112	-	
Lower Heidelberg township	1 544	749	297	425	25	-	155	358	1 031	0.4	
Lyons borough	182	76	27	75	2	-	9	49	124	1.1	
Maidencreek township	2 274	1 193	411	594	20	-	56	432	1 786	0.4	
Marion township	524	38	98	330	49	-	18	117	389	0.8	
Maxatawny township	1 369	72	237	878	108	-	77	338	954	1.6	
Mohnton borough	1 211	541	215	410	17	6	70	453	688	-	
Mount Penn borough	1 276	579	31	628	19	-	142	450	684	-	
Muhlenberg township	6 641	3 118	685	2 623	102	20	546	2 220	3 875	0.1	
New Morgan borough	11	1	2	8	-	-	-	4	7	-	
North Heidelberg township	474	5	122	263	50	-	5	94	375	-	
Oley township	1 382	-	350	902	67	-	39	408	935	-	
Ontelaunee township	518	19	88	382	6	6	25	124	369	-	
Penn township	701	7	172	429	58	-	14	131	556	-	
Perry township	957	33	123	697	66	4	36	172	749	0.5	
Pike township	605	-	95	386	62	2	18	120	467	0.3	
Reading city	30 108	13 136	3 186	12 617	358	205	8 920	12 010	9 178	4.5	
Richmond township	1 432	84	241	963	57	4	76	338	1 018	0.7	
Robeson township	2 488	76	417	1 510	257	26	62	448	1 978	-	
Robesonia borough	830	244	197	351	33	5	31	288	511	-	
Rockland township	1 330	6	337	766	149	3	16	247	1 067	0.6	
Ruscombmanor township	1 378	25	326	818	117	6	42	233	1 103	0.1	
St. Lawrence borough	757	430	101	210	10	-	66	239	452	-	
Shillington borough	2 238	1 020	170	1 000	17	-	225	832	1 181	0.4	
Shoemakersville borough	604	120	88	383	9	-	34	213	357	0.3	
Sinking Spring borough	1 226	478	345	389	-	7	91	550	585	0.5	
South Heidelberg township	1 947	418	474	869	101	-	63	447	1 437	-	
Spring township	8 739	4 940	1 482	2 165	100	16	417	2 583	5 739	0.2	
Spring Ridge CDP	375	295	62	18	-	-	10	101	264	-	
West Wyomissing CDP	1 377	667	176	501	26	7	95	516	766	-	
Whitfield CDP	1 077	839	88	134	7	9	43	192	842	-	
Strausstown borough	139	-	17	111	5	-	6	59	74	6.5	
Tilden township	1 243	231	136	662	118	9	56	238	949	0.7	
Topton borough	805	187	162	408	33	-	35	292	478	-	
Tulpehocken township	1 007	8	198	662	77	-	40	193	774	0.7	
Union township	1 324	154	239	798	65	-	18	250	1 056	-	
Upper Bern township	556	8	115	368	37	-	21	95	440	0.9	
Upper Tulpehocken township	538	2	81	339	67	2	13	122	403	0.7	
Washington township	1 209	42	257	631	97	-	60	222	927	0.7	
Wernersville borough	843	200	261	373	4	-	67	322	454	2.4	
West Lawn borough	707	309	26	361	-	-	49	280	378	0.6	
West Reading borough	1 665	874	190	554	-	19	217	799	649	0.8	
Windsor township	842	4	158	534	55	7	45	194	603	1.2	
Womelsdorf borough	1 061	390	318	334	3	3	66	348	647	0.8	
Wyomissing borough	3 359	1 884	633	771	17	9	312	1 244	1 803	0.2	
Wyomissing Hills borough	985	454	298	229	4	-	33	276	676	-	
Blair County	51 518	31 213	4 438	13 330	1 798	59	5 036	18 510	27 972	1.0	
Allegheny township	2 662	1 003	271	1 229	89	-	114	936	1 612	0.5	
Altoona city	20 060	18 350	1 051	342	182	28	2 997	8 078	8 985	1.3	
Antis township	2 530	1 018	291	996	167	-	125	674	1 731	0.3	
Tipton CDP	455	251	61	109	26	-	14	108	333	1.8	
Bellwood borough	776	715	41	16	4	-	21	328	427	-	
Blair township	1 775	629	203	864	64	-	76	570	1 129	-	
Catharine township	289	2	18	214	49	-	12	62	215	1.4	
Duncansville borough	581	463	32	81	5	-	65	227	289	0.3	
Franktown township	2 887	1 462	266	938	183	-	89	729	2 069	-	
Freedom township	1 259	13	158	924	105	-	65	476	718	0.6	
Greenfield township	1 549	154	135	1 049	141	-	116	501	932	4.9	
Claysburg CDP	623	131	52	389	25	-	66	224	333	3.9	
Holidaysburg borough	2 224	1 919	245	50	-	-	285	1 024	915	0.7	
Huston township	452	2	51	307	78	-	53	98	301	0.7	
Juniata township	428	7	37	330	39	-	6	105	317	1.2	
Logan township	4 727	2 815	459	1 220	136	-	187	1 401	3 139	0.3	
Martinsburg borough	892	89	216	556	28	-	87	378	427	1.1	
Newry borough	106	-	15	82	7	-	6	42	58	-	
North Woodbury township	886	74	181	507	85	7	65	249	572	0.5	
Roaring Spring borough	1 019	176	134	671	26	8	63	403	553	2.6	
Snyder township	1 346	332	55	864	89	-	110	423	813	-	
Taylor township	852	26	89	603	102	-	61	183	608	1.1	
Tunnelhill borough (part)	40	-	2	28	6	-	-	15	25	-	
Tyrone borough	2 382	1 949	280	109	19	7	305	1 078	999	1.3	
Tyrone township	659	5	66	486	93	5	36	148	475	2.7	
Williamsburg borough	566	2	76	468	11	2	65	210	291	3.7	
Woodbury township	571	8	66	396	90	2	27	172	372	1.1	
Bradford County	24 453	7 316	2 776	9 952	2 745	41	1 707	8 083	14 663	1.9	
Alba borough	69	58	2	-	9	-	2	24	43	2.9	
Albany township	352	2	29	209	85	-	12	92	248	0.6	
Armenia township	67	7	3	33	16	-	-	21	46	3.0	
Asylum township	417	4	38	283	51	-	18	109	290	1.0	
Athens borough	1 427	594	263	541	6	12	187	628	612	1.3	
Athens township	2 002	609	251	847	99	-	89	675	1 238	2.2	
Burlington borough	63	37	4	14	4	-	5	23	35	3.2	
Burlington township	303	5	23	183	58	-	13	61	229	3.6	
Canton borough	758	660	41	16	22	8	116	300	342	0.9	
Canton township	772	440	35	166	100	-	36	227	509	1.6	
Columbia township	426	216	10	110	77	-	14	98	314	0.5	
Franklin township	251	-	27	138	50	-	7	76	168	4.4	
Granville township	314	36	17	145	70	-	9	98	207	0.6	
Herrick township	247	2	10	155	46	-	17	56	174	1.6	
Le Raysville borough	110	-	19	65	14	-	13	22	75	1.8	
Leroy township	233	4	11	124	70	-	8	50	175	0.9	
Litchfield township	501	4	54	300	101	1	16	124	361	1.6	

Table 21. Fuels and Equipment Characteristics: 2000—Con.

[Data based on a sample (except Tables 65-68). For information on confidentiality protection, coverage, sampling error, and nonsampling error, see Appendix G. For location of definitions, see "How to Use This Census Report"]

State County County Subdivision Place	Occupied housing units	House heating fuel					Vehicles available			Percent no telephone service available
		Utility gas	Electricity	Fuel oil, kerosene, etc.	Coal or coke, wood, solar energy, or other fuel	None	None	1	2 or more	
Cambria County—Con.										
Daisytown borough	139	-	6	121	4	-	10	46	83	-
Dale borough	685	575	92	8	4	-	164	296	225	2.0
Dean township	169	-	4	126	21	-	9	46	114	-
East Carroll township	633	20	35	415	125	-	28	161	444	1.3
East Conemaugh borough	588	5	7	514	55	3	109	260	219	3.6
East Taylor township	1 082	175	85	728	94	-	81	298	703	1.2
Ebensburg borough	1 357	1 093	157	33	47	-	138	461	758	0.5
Ehrenfeld borough	95	-	-	92	3	-	25	23	47	-
Elder township	374	9	19	241	94	-	13	114	247	-
Ferndale borough	792	745	13	21	4	4	74	343	375	1.4
Franklin borough	204	4	11	184	5	-	29	89	86	1.0
Gallitzin borough	701	7	28	535	87	-	80	256	365	0.9
Gallitzin township	438	7	18	319	79	-	9	92	337	0.7
Geistown borough	1 103	981	83	39	-	-	67	435	601	-
Hastings borough	557	2	59	410	79	-	46	237	274	0.4
Jackson township	1 940	336	210	1 006	217	-	85	541	1 314	1.8
Vincos CDP	581	263	53	166	42	-	34	169	378	1.7
Johnstown city	11 136	9 948	695	216	110	57	3 222	4 885	3 029	3.6
Lilly borough	402	2	33	316	41	-	49	138	215	-
Lorain borough	350	329	2	14	5	-	41	160	149	-
Loretto borough	127	89	18	20	-	-	11	37	79	1.6
Lower Yoder township	1 419	1 209	78	85	27	6	183	626	610	1.5
Middle Taylor township	312	15	43	218	30	-	16	85	211	1.3
Munster township	231	17	9	125	79	-	11	50	170	-
Nanty-Glo borough	1 272	68	103	1 022	59	7	117	574	581	1.1
Northern Cambria borough	1 763	19	189	1 310	208	-	220	615	928	1.6
Patton borough	886	9	148	631	90	-	149	325	412	2.5
Portage borough	1 232	1 057	39	46	55	-	222	505	505	1.0
Portage township	1 458	541	71	626	203	-	102	427	929	2.3
Spring Hill CDP	385	216	-	109	55	-	6	154	225	3.4
Reade township	619	4	15	500	78	-	31	171	417	0.8
Richland township	4 741	2 927	955	698	103	-	325	1 670	2 746	0.5
Belmont CDP (part)	842	644	86	77	25	-	101	287	454	-
Sankertown borough	248	207	7	24	10	-	10	96	142	-
Scalp Level borough	347	-	14	277	36	-	45	120	182	2.0
South Fork borough	450	-	10	366	51	10	76	159	215	3.1
Southmont borough	965	881	69	4	4	-	71	394	500	-
Stonycreek township	1 482	1 270	109	65	35	-	103	639	740	1.7
Belmont CDP (part)	418	401	7	10	-	-	43	210	165	4.1
Summerhill borough	217	2	9	176	28	-	16	69	132	0.9
Summerhill township	1 010	8	40	736	215	-	59	367	584	2.6
Beaverdale-Lloydell CDP	497	5	16	399	77	-	37	216	244	2.2
Susquehanna township	829	41	52	572	136	-	48	246	535	1.4
Tunnelhill borough (part)	148	-	58	69	19	-	22	72	54	2.0
Upper Yoder township	2 156	1 546	186	365	37	-	158	786	1 212	-
Elim CDP	1 607	1 405	72	108	12	-	122	671	814	-
Vintondale borough	209	-	7	190	10	-	26	65	118	1.4
Washington township	358	6	26	258	55	-	16	107	235	1.1
West Carroll township	534	2	19	418	76	-	52	170	312	0.4
Westmont borough	2 238	2 072	89	51	18	-	105	732	1 401	-
West Taylor township	370	95	34	202	29	-	32	141	197	2.2
White township	315	2	32	219	29	-	23	95	197	1.3
Wilmore borough	88	-	1	73	12	-	10	23	55	-
Cameron County	2 465	1 352	234	484	174	-	220	982	1 263	2.2
Driftwood borough	42	-	-	17	13	-	-	18	24	4.8
Emporium borough	1 089	896	160	13	9	-	172	520	397	3.1
Gibson township	87	3	5	46	8	-	3	36	48	2.3
Grove township	68	-	4	44	5	-	2	33	33	4.4
Lumber township	84	3	-	50	4	-	3	30	51	-
Portage township	105	-	5	70	5	-	6	19	80	-
Shippens township	990	450	60	244	128	-	34	326	630	1.4
Carbon County	23 701	1 825	4 464	13 755	2 647	25	1 921	7 820	13 960	1.5
Banks township	572	-	47	396	116	-	71	205	296	1.2
Tresckow CDP	384	-	35	280	66	-	37	140	207	1.8
Beaver Meadows borough	404	2	18	306	64	-	50	159	195	0.5
Bowmanstown borough	389	4	104	249	18	-	21	111	257	0.8
East Penn township	946	9	189	597	113	-	9	266	671	1.1
East Side borough	126	30	17	62	14	-	7	47	72	-
Franklin township	1 671	10	276	1 148	168	-	109	463	1 099	1.4
Weissport East CDP	796	10	72	589	88	-	65	195	536	2.1
Jim Thorpe borough	1 967	537	259	952	191	7	186	669	1 112	3.6
Kidder township	501	9	195	175	52	-	8	128	365	0.6
Lansford borough	1 878	11	248	1 232	377	10	331	761	786	3.6
Lausanne township	93	-	11	65	8	-	8	26	59	-
Lehigh township	190	-	27	123	22	-	4	59	127	-
Lehighton borough	2 362	696	364	1 137	142	8	317	976	1 069	1.0
Lower Towamensing township	1 198	23	216	777	88	-	66	295	837	0.6
Mahoning township	1 544	66	230	1 000	187	-	117	382	1 045	0.5
Nesquehoning borough	1 338	8	197	946	178	-	128	500	710	1.6
Packer township	368	4	45	229	66	-	19	74	275	1.1
Palmerston borough	2 220	335	470	1 276	113	-	213	843	1 164	2.0
Parryville borough	191	-	16	149	24	-	7	43	141	-
Penn Forest township	2 046	-	1 010	478	189	-	11	682	1 353	1.6
Summit Hill borough	1 308	20	81	941	255	-	121	538	649	1.1
Towamensing township	1 284	8	353	673	181	-	21	183	1 080	-
Weatherly borough	931	-	79	744	72	-	71	344	516	1.3
Weissport borough	174	53	12	100	9	-	26	66	82	5.2
Centre County	49 323	8 623	17 925	17 604	3 826	103	4 416	17 546	27 361	1.0
Bellefonte borough	2 796	858	857	909	106	-	324	1 295	1 177	2.0
Benner township	1 324	27	374	733	143	-	23	370	931	-
Pleasant Gap CDP (part)	5	-	-	5	-	-	-	-	5	-
Boggs township	1 058	26	247	593	176	3	30	304	724	0.4
Burnside township	155	-	9	114	32	-	5	50	100	2.6
Pine Glen CDP	84	-	5	62	17	-	-	21	63	-

Table 21. Fuels and Equipment Characteristics: 2000—Con.

[Data based on a sample (except Tables 65-68). For information on confidentiality protection, coverage, sampling error, and nonsampling error, see Appendix G. For location of definitions, see "How to Use This Census Report"]

State County County Subdivision Place	Occupied housing units	House heating fuel					Vehicles available			Percent no telephone service available
		Utility gas	Electricity	Fuel oil, kerosene, etc.	Coal or coke, wood, solar energy, or other fuel	None	None	1	2 or more	
Centre County—Con.										
Centre Hall borough	491	3	84	353	42	-	31	137	323	-
College township	3 069	451	1 460	976	127	-	182	920	1 967	0.6
Boalsburg CDP (part)	-	-	-	-	-	-	-	-	-	(X)
Housesville CDP	685	38	402	202	30	-	25	227	433	0.7
Lemont CDP	902	128	338	385	51	-	12	283	607	1.3
Curtin township	181	7	15	100	42	-	5	31	145	1.1
Ferguson township	5 511	1 727	2 078	1 332	253	17	267	2 029	3 215	0.2
Park Forest Village CDP (part)	1 892	876	725	206	16	17	130	723	1 039	-
Pine Grove Mills CDP	455	10	143	246	56	-	26	190	239	-
Ramblewood CDP	357	-	169	118	43	-	10	58	289	-
Gregg township	785	-	117	461	163	-	43	198	544	1.8
Spring Mills CDP	108	-	17	80	11	-	11	25	72	-
Haines township	529	-	98	249	158	-	74	107	348	10.2
Aaronsburg CDP	216	-	46	130	33	-	10	53	153	0.9
Woodward CDP	65	-	13	41	8	-	9	16	40	9.2
Halfmoon township	769	-	305	272	136	-	8	99	662	0.3
Stormstown CDP	515	-	219	169	98	-	6	73	436	0.4
Harris township	1 752	37	827	671	161	10	32	513	1 207	-
Boalsburg CDP (part)	1 358	37	645	529	96	10	32	441	885	-
Howard borough	283	2	79	176	18	-	14	59	210	0.7
Howard township	340	-	62	209	59	-	12	75	253	0.6
Huston township	501	-	83	309	88	5	12	124	365	1.4
Julian CDP	60	-	2	43	15	-	-	15	45	-
Liberty township	748	-	84	537	93	-	28	237	483	0.5
Blanchard CDP	266	-	38	193	17	-	4	88	174	1.5
Monument CDP	51	-	-	38	13	-	3	24	24	-
Marion township	322	-	66	167	74	2	31	49	242	7.8
Miles township	526	7	103	247	153	-	101	133	292	14.6
Madisonburg CDP	49	-	2	34	5	-	3	11	35	-
Rebersburg CDP	186	5	36	117	24	-	15	62	109	5.9
Milesburg borough	464	2	106	311	37	-	31	153	280	0.9
Millheim borough	318	-	55	227	27	4	20	113	185	1.6
Patton township	4 791	1 404	2 425	765	134	8	189	1 897	2 705	0.4
Park Forest Village CDP (part)	1 508	435	649	384	40	-	67	548	893	1.1
Penn township	352	3	45	166	121	-	7	86	259	3.1
Coburn CDP	50	-	2	43	2	-	2	13	35	-
Phillipsburg borough	1 375	164	232	864	88	10	252	509	614	2.4
Port Matilda borough	256	-	45	185	26	-	15	94	147	2.0
Potter township	1 267	-	343	682	200	-	49	315	903	2.8
Rush township	1 359	17	97	1 002	189	-	58	428	873	0.8
North Phillipsburg CDP	262	12	39	170	24	-	18	129	115	-
Sandy Ridge CDP	111	-	6	91	14	-	-	33	78	-
Snow Shoe borough	286	12	37	201	25	-	15	91	180	-
Snow Shoe township	683	22	46	465	130	2	55	211	417	1.8
Clarence CDP	235	15	11	162	43	-	23	67	145	0.9
South Phillipsburg borough	175	-	13	136	20	-	8	55	112	0.6
Spring township	2 456	401	807	997	222	-	82	772	1 602	0.3
Pleasant Gap CDP (part)	727	189	169	336	33	-	48	216	463	-
State College borough	12 024	3 449	6 167	1 986	99	34	2 303	5 550	4 171	0.4
Taylor township	286	-	38	181	57	-	16	62	208	2.4
Union township	446	2	68	237	112	-	10	95	341	0.4
Unionville borough	121	-	13	89	19	-	4	37	80	-
Walker township	1 205	-	394	517	224	8	61	277	867	2.5
Zion CDP	726	-	301	234	137	8	31	145	550	1.2
Worth township	319	2	46	185	72	-	19	71	229	0.6
Chester County	157 905	41 091	41 990	60 643	2 797	339	8 200	44 753	104 952	0.8
Atglen borough	413	180	71	137	12	-	26	122	285	2.7
Avondale borough	333	92	77	148	8	4	42	113	178	3.0
Birmingham township	1 391	828	251	225	12	-	6	143	1 242	-
Cain township	4 369	951	1 869	1 419	36	7	255	1 329	2 785	0.9
Thorndale CDP	1 326	523	387	409	7	-	20	391	915	-
Charlestown township	1 340	435	172	616	8	-	18	315	1 007	0.5
Coatesville city	3 967	1 293	816	1 739	23	26	1 079	1 574	1 314	2.9
Downingtown borough	3 059	1 168	1 011	819	-	6	261	1 252	1 546	1.2
East Bradford township	3 076	1 060	1 101	701	41	10	43	620	2 413	0.4
East Brandywine township	2 003	47	665	1 037	68	-	-	384	1 619	0.4
East Cain township	1 205	288	593	273	-	-	36	441	728	-
East Coventry township	1 649	77	228	1 232	34	-	70	371	1 208	0.5
East Fallowfield township	1 801	197	253	1 098	45	10	64	339	1 398	0.5
East Goshen township	7 165	1 557	4 158	1 291	80	8	256	2 582	4 327	0.1
East Marlborough township	2 131	421	535	774	61	-	31	385	1 715	-
East Nantmeal township	569	4	121	292	28	2	13	84	472	0.7
East Nottingham township	1 759	349	255	505	97	-	111	276	1 372	3.4
East Pikeland township	2 530	942	304	1 136	30	-	102	598	1 830	-
Easttown township	3 758	1 846	639	1 153	34	-	200	950	2 608	-
Devon-Berwyn CDP	1 978	981	358	583	22	-	189	682	1 107	-
East Vincent township	1 888	284	388	1 037	64	-	181	413	1 294	0.6
East Whiteland township	3 254	769	749	1 572	17	-	99	1 065	2 090	1.0
Elk township	515	15	101	219	26	-	19	116	380	0.8
Eiverson borough	412	1	264	107	21	14	10	128	274	0.5
Franklin township	1 181	98	228	507	-	-	5	185	991	-
Highland township	433	18	62	277	23	-	14	100	319	1.2
Honey Brook borough	474	44	200	215	2	-	42	121	311	0.4
Honey Brook township	2 054	90	484	901	198	-	274	598	1 182	5.3
Kennett township	2 457	474	640	976	18	21	96	634	1 727	-
Kennett Square borough	1 868	635	300	868	-	7	149	764	955	1.4
London Britain township	957	-	219	427	34	8	17	137	803	-
Londonderry township	525	8	96	266	14	-	9	120	396	1.1
London Grove township	1 633	428	227	684	26	-	27	333	1 273	-
Lower Oxford township	986	173	174	354	82	4	76	218	692	5.7
Malvern borough	1 361	583	337	420	-	4	95	479	787	-
Modena borough	200	4	14	169	2	2	16	65	119	4.5
New Garden township	2 700	1 068	350	885	12	-	82	557	2 061	0.7
Toughkenamon CDP	377	119	38	220	-	-	19	114	244	5.0
Newlin township	429	10	71	266	16	-	7	83	339	-
New London township	1 365	38	256	541	79	-	36	168	1 161	0.4

Table 21. Fuels and Equipment Characteristics: 2000—Con.

[Data based on a sample (except Tables 65-68). For information on confidentiality protection, coverage, sampling error, and nonsampling error, see Appendix G. For location of definitions, see "How to Use This Census Report"]

State County County Subdivision Place	Occupied housing units	House heating fuel					Vehicles available			Percent no telephone service available
		Utility gas	Electricity	Fuel oil, kerosene, etc.	Coal or coke, wood, solar energy, or other fuel	None	None	1	2 or more	
Chester County—Con.										
North Coventry township	3 012	402	437	1 883	132	16	136	929	1 947	0.4
Kenilworth CDP	673	85	72	449	27	16	35	254	384	1.0
South Pottstown CDP	999	279	152	510	44	-	75	436	488	-
Oxford borough	1 703	1 117	398	128	12	31	348	679	676	1.1
Parquesburg borough	1 243	288	305	627	6	6	144	435	664	-
Penn township	1 026	298	123	392	32	-	47	311	668	-
Pennsbury township	1 374	189	550	474	11	-	138	305	931	0.8
Phoenixville borough	6 439	2 445	1 523	2 328	54	14	534	2 933	2 972	1.9
Pocopson township	858	122	197	425	20	-	9	113	736	0.5
Sadsbury township	946	81	98	639	34	-	28	266	652	1.5
Schuylkill township	2 536	1 151	198	1 140	9	17	147	513	1 876	1.2
South Coatesville borough	378	69	62	217	9	-	61	180	137	1.3
South Coventry township	690	2	98	479	25	-	17	136	537	-
Spring City borough	1 433	281	115	979	37	-	140	565	728	1.0
Thornbury township	1 047	435	171	285	-	-	23	282	742	-
Tredyffrin township	12 223	5 222	2 851	3 849	46	26	364	4 214	7 645	0.1
Chesterbrook CDP	2 356	1 017	1 294	25	-	-	78	1 053	1 225	-
Paoli CDP (part)	1 188	390	354	381	14	-	140	438	610	0.6
Upper Oxford township	725	3	108	387	57	-	31	135	559	4.0
Upper Uwchlan township	2 132	355	862	658	32	-	-	289	1 843	-
Uwchlan township	5 921	1 576	2 752	1 327	14	-	74	1 566	4 281	0.4
Lionville-Marcuswood CDP	2 598	850	1 139	577	-	-	31	1 065	1 502	0.4
Valley township	1 874	221	451	1 055	39	-	91	493	1 290	0.4
Wallace township	1 009	5	273	452	62	-	25	115	869	0.9
Warwick township	999	-	208	636	77	-	32	163	804	-
West Bradford township	3 419	177	1 210	1 664	92	-	20	675	2 724	0.4
West Brandywine township	2 559	300	780	1 094	36	7	136	599	1 824	0.4
West Caln township	2 406	71	611	1 157	135	-	137	595	1 674	3.1
West Chester borough	6 265	2 273	1 801	1 943	78	34	830	2 640	2 795	1.6
West Fallowfield township	829	12	154	432	73	-	52	192	585	4.3
West Goshen township	7 554	2 876	1 383	2 907	84	31	217	2 020	5 317	0.3
West Goshen CDP	3 290	1 286	601	1 299	15	8	117	989	2 184	0.7
West Grove borough	864	275	184	375	5	6	41	235	588	0.3
West Marlborough township	361	3	74	231	22	-	5	125	231	0.8
West Nantmeal township	715	11	203	369	41	3	25	167	523	0.3
West Nottingham township	957	62	139	481	28	-	63	253	641	0.8
West Pikeland township	1 214	138	403	461	36	6	11	135	1 068	-
West Sadsbury township	802	14	218	375	59	-	65	154	583	3.2
Westtown township	3 681	959	1 181	1 448	57	-	77	743	2 861	0.2
West Vincent township	1 077	11	186	602	19	-	9	174	894	-
West Whitehall township	6 618	2 338	2 429	1 691	17	9	194	2 243	4 181	0.1
Exton CDP	2 064	776	951	308	10	-	102	936	1 026	-
Willistown township	3 806	834	975	1 767	56	-	62	1 019	2 725	-
Paoli CDP (part)	1 198	440	136	606	10	-	36	448	714	-
Clarion County										
Ashland township	394	294	15	24	36	-	10	109	275	0.5
Beaver township	711	525	56	71	40	-	42	199	470	1.0
Brady township	20	15	-	5	-	-	2	6	12	10.0
Callensburg borough	91	91	-	-	-	-	6	35	50	2.2
Clarion borough	2 000	1 567	358	19	27	18	265	906	829	1.2
Clarion township	1 385	1 076	136	83	31	-	131	490	764	7.1
East Brady borough	471	418	38	6	2	-	79	188	204	1.7
Elk township	571	437	7	30	59	-	21	160	390	1.9
Emlenton borough (part)	1	-	-	1	-	-	-	1	-	-
Farmington township	818	539	25	86	98	4	36	272	510	1.0
Foxburg borough	97	90	5	-	2	-	4	42	51	1.0
Hawthorn borough	220	188	4	19	4	-	2	91	127	1.8
Highland township	243	154	2	28	24	-	12	68	163	0.8
Knox borough	526	458	48	11	2	-	51	207	268	2.3
Knox township	391	315	7	28	33	-	4	117	270	0.5
Licking township	182	129	5	25	12	-	7	68	107	3.8
Limestone township	669	433	56	118	14	-	22	185	462	1.3
Madison township	566	389	17	101	18	-	24	206	336	0.9
Millcreek township	185	86	2	22	34	-	2	46	137	-
Monroe township	595	419	32	71	32	4	15	141	439	1.2
New Bethlehem borough	489	430	45	2	8	-	96	216	177	4.5
Paint township	685	593	23	15	27	-	23	234	428	0.3
Perry township	409	272	3	78	25	-	21	98	290	2.4
Piney township	152	69	3	59	9	-	2	54	96	1.3
Porter township	565	393	5	106	35	-	15	152	398	1.8
Redbank township	567	396	20	97	33	-	25	159	383	3.2
Richland township	221	133	10	32	23	-	7	82	132	0.5
Rimersburg borough	447	399	34	8	2	-	66	173	208	3.1
St. Petersburg borough	168	153	3	4	6	-	15	57	96	4.2
Salem township	311	182	5	44	51	-	11	87	213	1.3
Shipperville borough	208	198	2	2	6	-	5	88	115	1.9
Sligo borough	270	262	3	-	1	-	31	92	147	3.0
Strattanville borough	237	227	7	3	-	-	19	106	112	2.5
Toby township	443	318	22	67	18	-	35	126	282	3.6
Washington township	744	575	22	34	79	-	65	205	474	5.9
Clearfield County										
Beccaria township	4	4	35	124	564	2	41	223	484	3.1
Bell township	309	61	7	172	51	-	15	112	182	1.6
Bigler township	545	3	9	428	94	1	55	193	297	2.2
Bloom township	161	3	6	98	39	-	2	58	101	1.2
Boggs township	743	82	37	485	102	-	39	227	477	0.8
Bradford township	1 206	64	64	818	208	-	75	346	785	1.8
Brady township	740	279	42	223	108	2	52	206	482	4.2
Brisbin borough	169	-	12	144	11	-	12	56	101	2.4
Burnside borough	107	-	3	77	13	-	15	27	65	6.5
Burnside township	419	94	33	219	46	-	25	113	281	3.1
Chest township	200	7	-	124	62	-	2	63	135	2.0
Chester Hill borough	399	4	122	231	38	-	40	185	174	4.8
Clearfield borough	3 079	812	394	1 608	163	21	379	1 303	1 388	1.6
Coalport borough	229	-	26	140	58	-	40	106	83	8.7

Table 21. Fuels and Equipment Characteristics: 2000—Con.

[Data based on a sample (except Tables 65-68). For information on confidentiality protection, coverage, sampling error, and nonsampling error, see Appendix G. For location of definitions, see "How to Use This Census Report"]

State County County Subdivision Place	Occupied housing units	House heating fuel					Vehicles available				Percent no telephone service available
		Utility gas	Electricity	Fuel oil, kerosene, etc.	Coal or coke, wood, solar energy, or other fuel	None	None	1	2 or more		
Clearfield County—Con.											
Cooper township	1 056	-	97	767	145	-	66	318	672	1.1	
Covington township	236	-	26	159	42	-	10	53	173	0.8	
Curwensville borough	1 144	190	184	675	69	9	112	497	535	-	
Decatur township	1 210	79	96	911	106	-	67	308	835	1.3	
DuBois city	3 614	3 225	247	38	76	9	533	1 515	1 566	2.3	
Falls Creek borough (part)	17	-	-	-	-	-	3	8	6	-	
Ferguson township	158	30	4	70	40	-	5	47	106	2.5	
Girard township	248	-	10	181	51	-	14	63	171	3.2	
Glen Hope borough	53	-	5	34	14	-	-	14	39	1.9	
Goshen township	193	2	6	143	33	2	8	62	123	3.1	
Graham township	464	-	16	340	75	-	7	86	371	1.3	
Grampian borough	160	-	23	118	13	-	5	65	90	-	
Greenwood township	161	29	8	91	21	-	4	39	118	-	
Gulich township	523	-	31	406	78	-	45	143	335	1.0	
Houtzdale borough	380	2	24	306	48	-	29	150	201	0.5	
Huston township	607	246	21	190	39	-	19	213	375	3.1	
Irvona borough	238	-	6	186	45	-	7	86	145	1.7	
Jordan township	200	28	6	120	36	-	13	57	130	3.5	
Karthus township	235	2	12	181	38	-	25	67	143	3.0	
Knox township	293	48	4	212	15	-	9	102	182	0.7	
Lawrence township	3 070	244	506	2 034	164	14	267	1 060	1 743	1.2	
Hyde CDP	635	53	90	444	20	-	62	242	331	1.3	
Plymptonville CDP	445	54	50	300	20	-	54	202	189	-	
Lumber City borough	38	-	-	20	16	-	4	8	26	-	
Mahaffey borough	148	-	7	114	25	-	4	49	95	-	
Morris township	1 223	13	61	1 029	105	-	61	421	741	1.3	
Newburg borough	28	-	-	19	7	2	2	10	16	7.1	
New Washington borough	24	-	-	16	4	-	-	6	18	-	
Osceola Mills borough	522	-	24	415	81	-	70	173	279	2.5	
Penn township	524	31	20	367	83	-	24	147	353	1.7	
Pike township	855	85	34	565	136	-	46	222	587	1.1	
Pine township	35	-	-	23	6	-	7	2	26	-	
Ramey borough	213	-	11	158	44	-	20	61	132	-	
Sandy township	4 387	2 094	480	660	237	-	172	1 254	2 961	0.7	
Sandy CDP	658	622	13	17	6	-	42	213	403	2.9	
Treasure Lake CDP	1 698	416	353	223	99	-	25	427	1 246	-	
Troutville borough	84	3	2	63	7	-	1	31	52	3.6	
Union township	354	22	12	226	38	-	9	101	244	0.8	
Wallaceton borough	124	-	7	113	2	-	12	38	74	-	
Westover borough	170	2	7	127	24	4	11	65	94	1.2	
Woodward township	751	2	115	516	108	-	53	268	430	1.3	
Clinton County											
Allison township	81	1 325	2 413	9 271	1 347	16	1 457	4 950	8 366	2.2	
Avis borough	633	10	139	440	25	-	34	212	387	0.9	
Bald Eagle township	736	9	100	533	65	2	24	253	459	1.2	
Beech Creek borough	298	2	63	204	21	-	14	107	177	1.3	
Beech Creek township	396	-	43	262	80	-	8	115	273	2.0	
Castanea township	518	8	103	376	20	-	22	170	326	0.8	
Castanea CDP	504	4	101	368	20	-	22	169	313	0.8	
Chapman township	418	61	61	223	61	-	31	142	245	0.5	
Colebrook township	52	-	-	39	11	-	1	14	37	-	
Crawford township	308	2	20	215	48	4	18	57	233	3.9	
Dunnstable township	366	30	35	244	55	-	5	75	286	-	
East Keating township	14	-	-	6	6	-	4	-	10	14.3	
Flemington borough	582	30	78	442	26	-	32	241	309	0.7	
Gallagher township	141	-	14	79	33	-	2	36	103	-	
Greene township	478	-	35	252	164	3	88	77	313	19.2	
Grugan township	23	2	2	15	-	-	-	10	13	-	
Lamar township	901	4	172	522	169	7	84	210	607	4.8	
Leidy township	118	15	2	84	5	-	4	41	73	3.4	
Lock Haven city	3 306	700	687	1 751	88	-	681	1 424	1 201	1.1	
Logan township	264	1	18	177	60	-	30	59	175	8.3	
Loganton borough	173	-	18	144	7	-	8	32	133	-	
Mill Hall borough	658	13	121	486	19	-	34	255	369	1.2	
Noyes township	192	5	33	118	29	-	23	77	92	-	
Pine Creek township	1 293	43	188	927	108	-	37	426	830	1.9	
Porter township	559	-	69	397	81	-	43	131	385	4.8	
Renovo borough	591	202	82	274	31	-	148	270	173	1.7	
South Renovo borough	225	49	12	158	6	-	27	86	112	1.8	
Wayne township	477	132	40	260	38	-	10	130	337	0.6	
West Keating township	18	-	-	12	6	-	-	8	10	-	
Woodward township	954	7	267	568	83	-	39	279	636	0.5	
Dunnstown CDP	569	2	180	324	36	-	31	174	364	-	
Columbia County											
Ashland borough (part)	-	-	-	-	-	-	-	-	-	(X)	
Beaver township	345	-	35	201	84	-	13	95	237	0.6	
Benton borough	394	-	73	292	11	-	50	153	191	4.6	
Benton township	489	4	88	254	79	-	20	108	361	0.6	
Berwick borough	4 592	2 597	697	1 092	57	7	611	1 949	2 032	2.8	
Bloomsburg town	4 083	1 677	1 131	1 165	64	-	506	1 670	1 907	0.9	
Briar Creek borough	250	27	33	162	9	2	6	118	126	4.0	
Briar Creek township	1 225	84	211	702	125	-	56	335	834	1.1	
Foundryville CDP	115	-	24	83	8	-	6	48	61	-	
Catawissa borough	710	2	169	500	15	-	95	320	295	1.0	
Catawissa township	366	-	120	197	37	-	13	62	291	0.5	
Centralia borough	4	-	2	-	2	-	2	-	2	-	
Cleveland township	391	2	52	257	73	-	2	67	322	0.5	
Conyngham township	343	-	26	258	50	-	45	93	205	-	
Aristes CDP	107	-	9	86	9	-	16	36	55	-	
Locustdale CDP	29	-	-	24	5	-	9	5	15	-	
Wilburton Number One CDP	106	-	11	74	19	-	8	27	71	-	
Wilburton Number Two CDP	34	-	4	26	2	-	4	8	22	-	
Fishing Creek township	556	2	113	311	88	2	25	112	419	0.9	
Jonestown CDP	11	-	2	7	-	-	2	-	9	-	
Franklin township	237	2	48	133	43	2	4	47	186	-	

Table 21. Fuels and Equipment Characteristics: 2000—Con.

[Data based on a sample (except Tables 65-68). For information on confidentiality protection, coverage, sampling error, and nonsampling error, see Appendix G. For location of definitions, see "How to Use This Census Report"]

State County County Subdivision Place	Occupied housing units	House heating fuel					Vehicles available			Percent no telephone service available
		Utility gas	Electricity	Fuel oil, kerosene, etc.	Coal or coke, wood, solar energy, or other fuel	None	None	1	2 or more	
Columbia County—Con.										
Greenwood township	721	-	96	494	95	-	21	200	500	2.6
Eyers Grove CDP	31	-	-	29	-	-	2	4	25	-
Iola CDP	59	-	-	48	9	-	-	28	31	8.5
Rohrsburg CDP	54	-	10	42	2	-	-	16	38	-
Hemlock township	712	80	151	365	74	-	29	171	512	0.8
Buckhorn CDP	59	4	8	34	3	-	4	26	29	3.4
Fernville CDP	191	74	39	69	7	-	8	48	135	2.1
Jackson township	243	-	36	156	45	-	20	52	171	0.8
Waller CDP	28	-	-	26	-	-	2	5	21	-
Locust township	571	5	131	343	53	-	9	140	422	0.4
Numidia CDP	104	-	23	74	5	-	2	34	68	-
Slabtown CDP	45	2	16	27	-	-	-	7	38	-
Madison township	591	2	85	340	114	-	21	139	431	2.2
Jerseytown CDP	45	-	2	36	4	-	-	11	34	-
Main township	476	-	124	254	53	-	15	106	355	1.3
Mainville CDP	34	-	4	26	-	-	2	14	18	5.9
Mifflin township	898	8	253	526	39	3	28	249	621	-
Mifflinville CDP	494	4	143	304	18	3	8	155	331	-
Millville borough	380	3	107	237	18	-	54	135	191	-
Montour township	592	106	119	302	34	-	22	209	361	4.2
Rupert CDP	75	-	5	57	11	-	4	30	41	5.3
Mount Pleasant township	544	-	151	275	85	-	11	133	400	0.4
North Centre township	735	2	160	399	80	-	33	161	541	0.5
Orange township	442	2	146	217	52	-	8	95	339	1.1
Orangeville borough	139	4	8	117	4	-	4	46	89	1.4
Pine township	404	-	50	257	73	-	12	95	297	2.5
Roaring Creek township	195	-	23	119	39	-	4	44	147	-
Scott township	2 010	471	666	720	73	-	83	659	1 268	0.7
Almedia CDP (part)	334	180	27	97	24	-	22	95	217	-
Espy CDP	662	262	197	178	13	-	20	281	361	2.3
Lightstreet CDP	380	-	167	164	6	-	23	158	199	-
South Centre township	822	211	145	377	30	-	27	286	509	0.5
Almedia CDP (part)	111	33	8	62	-	-	19	45	47	-
Lime Ridge CDP	420	121	80	177	23	-	8	139	273	-
Stillwater borough	85	-	29	39	15	-	-	32	53	-
Sugarloaf township	370	2	42	223	52	-	11	122	237	0.8
Jamison City CDP	56	2	15	30	-	-	4	28	24	-
Crawford County	34 678	17 717	2 492	6 967	3 238	42	3 187	12 319	19 172	3.2
Athens township	268	17	21	74	81	-	14	94	160	3.7
Beaver township	316	63	9	83	64	-	28	100	188	10.4
Bloomfield township	763	38	37	250	128	-	21	236	506	2.2
Canadohta Lake CDP	255	2	15	97	21	-	10	109	136	0.8
Lincolnvile CDP	39	-	-	30	4	-	1	6	32	-
Riceville CDP	29	-	3	11	8	-	-	9	20	-
Blooming Valley borough	146	92	14	12	20	-	10	40	96	-
Cambridge township	597	155	68	183	60	-	25	179	393	0.8
Cambridge Springs borough	698	624	54	10	6	-	80	299	319	2.1
Centerville borough	108	2	-	68	11	-	4	38	66	3.7
Cochranon borough	477	417	40	5	8	-	32	176	269	2.1
Conneaut township	575	77	49	235	105	-	58	195	322	6.8
Pymatuning North CDP (part)	79	-	7	50	7	-	2	44	33	1.3
Conneaut Lake borough	319	286	11	9	2	-	18	147	154	1.9
Conneautville borough	363	296	38	9	14	-	36	138	189	3.0
Cussewago township	587	84	30	211	80	-	23	140	424	1.0
East Fairfield township	339	108	48	117	29	-	14	112	213	1.2
East Fallowfield township	422	11	26	197	127	-	96	84	242	24.4
Atlantic CDP	11	-	-	2	5	-	5	4	2	81.8
East Mead township	558	36	43	245	111	-	26	187	345	1.8
Fairfield township	426	123	22	148	64	-	13	120	293	5.4
Greenwood township	560	34	22	305	86	2	36	160	364	2.1
Geneva CDP	51	2	-	45	-	-	2	18	31	-
Hayfield township	1 155	280	89	437	127	2	42	314	799	1.6
Hydetown borough	251	211	4	20	12	-	21	74	156	2.8
Linesville borough	470	378	70	5	7	-	40	200	230	2.1
Meadville city	5 435	5 057	206	42	44	18	1 029	2 552	1 854	3.3
North Shenango township	617	6	58	274	34	2	20	250	347	2.9
Pymatuning Central CDP (part)	509	6	50	218	18	2	16	217	276	2.4
Oil Creek township	748	286	55	202	80	-	26	226	496	3.1
Pine township	218	57	33	73	12	-	-	96	122	-
Pymatuning North CDP (part)	67	-	9	30	4	-	-	34	33	-
Randolph township	651	85	46	262	180	-	59	169	423	2.9
Guys Mills CDP	34	30	-	4	-	-	4	7	23	8.8
Richmond township	513	31	41	196	122	-	23	132	358	0.4
Rockdale township	454	60	16	140	105	-	39	114	301	7.9
Rome township	523	54	12	127	203	2	123	138	262	22.9
Sadsbury township	1 288	981	86	99	57	5	44	439	805	0.8
Conneaut Lakeshore CDP (part)	809	720	44	13	14	3	29	298	482	1.0
Saegertown borough	360	331	14	7	4	-	21	154	185	1.4
South Shenango township	847	22	129	415	46	-	47	280	520	0.5
Pymatuning Central CDP (part)	477	5	83	208	22	-	39	167	271	0.8
Pymatuning South CDP (part)	91	-	16	36	-	-	-	48	43	-
Sparta township	478	25	8	114	200	2	111	120	247	24.9
Spartansburg borough	131	-	-	80	20	-	12	49	70	0.8
Spring township	566	158	32	165	113	-	61	149	356	3.5
Springboro borough	194	157	10	8	12	3	17	87	90	2.6
Steuben township	334	20	21	114	73	-	13	110	211	2.4
Summerhill township	416	52	16	178	72	-	15	126	275	1.4
Summit township	900	404	56	238	75	-	41	298	561	1.8
Conneaut Lakeshore CDP (part)	306	222	33	18	4	-	18	129	159	2.6
Harmansburg CDP	145	131	-	10	-	-	6	43	96	1.4
Titusville city	2 523	2 237	214	20	22	4	484	1 091	948	2.3
Townville borough	115	86	8	8	8	-	5	28	82	-
Troy township	474	46	15	144	131	-	25	177	272	2.7
Union township	412	73	24	177	23	-	24	127	261	2.4
Venango borough	108	94	-	4	8	-	2	30	76	-
Venango township	340	81	36	101	35	-	7	99	234	2.1

Table 21. Fuels and Equipment Characteristics: 2000—Con.

[Data based on a sample (except Tables 65-68). For information on confidentiality protection, coverage, sampling error, and nonsampling error, see Appendix G. For location of definitions, see "How to Use This Census Report"]

State County County Subdivision Place	Occupied housing units	House heating fuel					Vehicles available				Percent no telephone service available
		Utility gas	Electricity	Fuel oil, kerosene, etc.	Coal or coke, wood, solar energy, or other fuel	None	None	1	2 or more		
Crawford County—Con.											
Vernon township	2 395	1 799	182	271	62	-	153	902	1 340	1.5	
Fredericksburg CDP	507	439	28	18	10	-	63	189	255	1.4	
Wayne township	549	77	45	184	141	2	46	130	373	3.5	
West Fallowfield township	278	4	38	176	39	-	21	80	177	4.3	
Adamsville CDP	55	-	15	35	5	-	4	15	36	-	
Hartstown CDP	108	-	8	72	14	-	11	35	62	7.4	
West Mead township	2 099	1 595	288	148	24	-	40	783	1 276	0.6	
West Shenango township	230	95	27	88	9	-	14	73	143	0.9	
Pymatuning South CDP (part)	117	74	14	27	2	-	10	45	62	1.7	
Woodcock borough	55	43	-	6	-	-	2	5	48	-	
Woodcock township	1 029	369	81	283	142	-	26	272	731	-	
Cumberland County	83 015	21 186	27 562	28 315	3 211	300	4 599	27 619	50 797	0.8	
Camp Hill borough	3 387	1 737	327	1 284	24	-	513	1 422	1 752	0.3	
Carlisle borough	7 426	2 822	2 538	1 880	116	22	983	3 257	3 186	2.1	
Cooke township	46	-	7	19	13	-	7	5	34	-	
Dickinson township	1 722	15	523	964	141	-	48	346	1 328	0.4	
East Pennsboro township	7 452	2 547	2 383	2 133	292	18	341	2 737	4 374	0.7	
Enola CDP	2 405	577	932	802	52	8	152	1 167	1 086	1.6	
Hampden township	9 573	3 303	3 813	1 911	181	66	373	2 777	6 423	0.4	
Hopewell township	694	2	174	323	160	2	42	79	573	2.4	
Lemoyne borough	1 926	814	356	712	6	-	168	867	891	0.3	
Lower Allen township	6 314	2 335	2 395	1 465	33	13	407	2 560	3 347	0.2	
Lower Allen CDP	3 024	1 219	1 022	742	7	13	190	1 192	1 642	0.2	
Lower Frankford township	682	5	151	369	104	-	26	174	482	1.2	
Lower Mifflin township	594	-	101	311	93	-	12	131	451	1.3	
Mechanicsburg borough	4 023	1 135	1 326	1 445	27	43	330	1 550	2 143	0.6	
Middlesex township	2 298	753	581	661	136	18	137	507	1 654	0.3	
Schlusser CDP (part)	92	9	15	41	27	-	10	18	64	-	
Monroe township	2 073	90	733	972	158	8	59	411	1 603	0.4	
Mount Holly Springs borough	835	17	206	594	8	4	71	300	464	2.3	
Newburg borough	138	-	51	74	8	-	7	46	85	-	
New Cumberland borough	3 301	1 357	401	1 468	50	6	170	1 338	1 793	1.2	
Newville borough	579	4	122	433	9	1	29	269	281	1.0	
North Middleton township	4 039	398	1 635	1 531	217	30	166	1 120	2 753	0.8	
Schlusser CDP (part)	1 831	113	894	648	86	-	91	495	1 245	-	
North Newton township	768	2	250	380	101	9	53	151	564	1.3	
Penn township	969	9	243	504	125	8	49	194	726	1.5	
Shippensburg borough (part)	1 916	769	439	573	7	9	133	874	909	1.5	
Shippensburg township	858	126	297	368	17	-	32	255	556	0.5	
Shiremanstown borough	718	216	179	301	17	-	32	313	373	0.6	
Silver Spring township	4 061	591	1 788	1 365	201	8	126	1 042	2 893	0.2	
New Kingstown CDP	231	62	56	107	-	-	-	119	112	-	
Southampton township	1 648	166	425	714	193	7	91	262	1 295	1.5	
South Middleton township	5 082	1 027	1 647	1 982	209	-	182	1 434	3 466	0.3	
Boiling Springs CDP	1 015	291	323	358	33	-	72	155	788	-	
South Newton township	464	8	102	268	65	-	32	112	320	0.6	
Upper Allen township	5 061	477	2 943	1 439	80	10	153	1 716	3 192	0.7	
Upper Frankford township	676	-	136	322	150	2	15	145	516	1.8	
Upper Mifflin township	438	4	76	242	92	-	27	70	341	4.6	
West Pennsboro township	1 936	25	690	961	163	16	33	516	1 387	2.6	
Plainfield CDP	135	9	27	90	9	-	-	51	84	-	
Wormleysburg borough	1 318	432	524	347	15	-	37	639	642	-	
Dauphin County	102 670	31 106	29 983	35 123	3 594	268	11 743	37 668	53 259	1.3	
Berrysburg borough	137	-	21	90	18	-	14	31	92	-	
Conewago township	1 019	29	270	594	65	3	26	241	752	0.3	
Dauphin borough	305	63	50	158	24	-	8	91	206	0.7	
Derry township	8 861	2 245	3 515	2 822	127	23	508	3 250	5 103	1.1	
Hershey CDP	5 435	1 266	2 037	1 985	46	23	455	2 162	2 818	1.5	
East Hanover township	1 966	48	558	926	61	-	64	505	1 397	-	
Elizabethville borough	578	5	164	366	31	-	59	248	271	1.7	
Gratz borough	301	-	68	166	63	-	47	84	170	2.3	
Halifax borough	387	2	153	214	8	-	53	139	195	2.1	
Halifax township	1 259	15	368	639	180	-	42	291	926	-	
Harrisburg city	20 593	10 257	3 944	5 241	576	169	6 366	8 983	5 244	3.1	
Highspire borough	1 279	-	328	440	19	-	142	555	582	3.0	
Hummelstown borough	1 879	259	537	1 046	15	-	128	748	1 003	1.2	
Jackson township	642	5	165	290	143	-	22	123	497	1.1	
Jefferson township	137	2	17	68	34	-	6	31	100	-	
Londonderry township	2 004	331	395	1 064	115	-	102	499	1 403	0.6	
Lower Paxton township	18 584	7 631	5 728	4 658	247	21	756	6 649	11 179	0.3	
Colonial Park CDP	6 141	2 496	1 651	1 826	37	12	481	2 721	2 939	0.4	
Linglestown CDP	2 526	905	672	872	60	-	61	671	1 794	0.4	
Paxtonia CDP	2 118	498	795	775	-	-	37	739	1 342	0.7	
Progress CDP (part)	976	487	156	314	10	-	63	392	521	-	
Lower Swatara township	3 003	853	1 050	833	55	-	84	979	1 940	0.1	
Lykens borough	806	-	147	553	102	-	115	260	431	2.5	
Lykens township	352	-	60	173	109	2	50	59	243	12.8	
Middle Paxton township	1 906	143	518	922	226	7	49	467	1 390	-	
Middletown borough	4 032	1 116	1 903	849	54	17	500	1 716	1 816	0.9	
Mifflin township	230	-	37	110	75	-	26	43	161	8.7	
Millersburg borough	1 213	10	396	725	48	-	200	419	594	0.5	
Paxtang borough	670	316	56	289	4	-	58	254	358	0.6	
Penbrook borough	1 307	467	185	630	4	7	120	724	463	1.1	
Pillow borough	134	-	23	98	11	-	6	39	89	-	
Reed township	74	-	18	46	8	-	5	19	50	-	
Royalton borough	395	196	65	123	11	-	28	141	226	2.0	
Rush township	70	-	14	39	17	-	-	12	58	2.9	
South Hanover township	1 706	26	685	825	120	-	10	348	1 348	0.4	
Steeleton borough	2 298	1 239	302	712	-	-	350	1 156	792	2.1	
Susquehanna township	9 146	2 152	3 928	2 886	61	7	619	3 442	5 085	0.5	
Progress CDP (part)	3 424	1 065	873	1 430	19	-	248	1 432	1 744	0.8	
Swatara township	8 717	3 162	2 448	2 964	82	9	850	3 391	4 476	0.7	
Bressler-Enhaut-Oberlin CDP	1 185	681	98	394	-	-	119	431	635	2.0	
Lawnton CDP	1 603	376	724	503	-	-	126	590	887	-	
Rutherford CDP	1 620	398	680	470	35	9	155	621	844	-	

Table 21. Fuels and Equipment Characteristics: 2000—Con.

[Data based on a sample (except Tables 65-68). For information on confidentiality protection, coverage, sampling error, and nonsampling error, see Appendix G. For location of definitions, see "How to Use This Census Report"]

State County County Subdivision Place	Occupied housing units	House heating fuel					Vehicles available			Percent no telephone service available
		Utility gas	Electricity	Fuel oil, kerosene, etc.	Coal or coke, wood, solar energy, or other fuel	None	None	1	2 or more	
Erie County—Con.										
Edinboro borough	2 087	1 332	665	48	16	-	154	915	1 018	0.4
Elgin borough	83	62	-	5	13	-	-	28	55	2.4
Elk Creek township	656	231	44	128	102	-	24	157	475	0.3
Erie city	40 942	38 029	1 986	205	353	36	7 451	18 181	15 310	2.8
Fairview township	3 535	3 206	76	134	62	-	118	847	2 570	0.4
Avonia CDP	472	430	6	13	23	-	12	122	338	1.7
Franklin township	550	30	48	198	80	-	16	102	432	0.4
Girard borough	1 227	1 099	103	9	16	-	106	491	630	2.1
Girard township	1 953	1 507	131	128	96	11	106	613	1 234	2.3
Greene township	1 724	1 185	69	215	76	-	62	426	1 236	0.7
Greenfield township	665	250	29	87	96	-	19	148	498	2.0
Harborcreek township	5 398	4 735	364	92	80	-	336	1 471	3 591	1.0
Northwest Harborcreek CDP	3 164	2 848	262	20	23	-	225	923	2 016	0.7
Lake City borough	1 024	932	71	5	16	-	61	352	611	0.3
Lawrence Park township	1 547	1 518	21	-	8	-	81	670	796	1.3
Lawrence Park CDP	1 547	1 518	21	-	8	-	81	670	796	1.3
LeBoeuf township	576	139	26	120	95	-	26	121	429	1.9
McKean borough	148	141	2	4	-	-	4	66	78	-
McKean township	1 651	1 100	55	214	77	-	49	361	1 241	1.9
Millcreek township	21 213	18 707	2 224	59	102	14	1 086	7 860	12 267	1.0
Mill Village borough	140	114	4	9	6	-	4	40	96	1.4
North East borough	1 730	1 615	84	6	19	6	165	810	755	1.8
North East township	2 486	1 943	60	196	138	-	81	727	1 678	1.1
Plateau borough	174	96	2	23	28	-	4	33	137	1.1
Springfield township	1 253	960	19	83	23	-	53	369	831	1.4
Summit township	2 110	1 818	22	158	86	-	63	774	1 273	0.7
Union township	598	185	25	150	120	-	22	136	440	1.5
Union City borough	1 326	1 162	88	24	36	4	251	492	583	3.9
Venango township	775	337	18	134	106	-	23	166	586	0.6
Washington township	1 643	821	151	330	133	-	17	531	1 095	1.9
Waterford borough	558	515	29	3	11	-	39	182	337	0.5
Waterford township	1 362	701	26	277	95	-	37	326	999	1.9
Wattsburg borough	144	105	29	4	6	-	16	59	69	1.4
Wayne township	642	338	36	71	102	2	26	183	433	1.9
Wesleyville borough	1 441	1 388	25	-	12	-	151	627	663	2.4
Fayette County	59 969	26 687	7 473	21 053	2 411	41	6 917	21 107	31 945	1.7
Belle Vernon borough	612	508	74	30	-	-	156	243	213	1.5
Brownsville borough	1 274	1 065	113	69	27	-	316	445	513	3.1
Brownsville township	324	256	5	58	2	-	32	108	184	0.6
Bullskin township	3 040	293	584	1 743	226	-	96	875	2 069	1.1
Connellsville city	3 955	3 182	512	199	34	-	730	1 829	1 396	2.9
Connellsville township	1 044	437	142	429	26	-	67	328	649	0.9
Dawson borough	172	132	9	29	2	-	20	63	89	3.5
Dunbar borough	513	281	47	146	25	-	36	210	267	1.0
Dunbar township	2 945	554	439	1 719	137	-	181	981	1 783	0.8
Everson borough	352	286	21	38	7	-	53	113	186	0.9
Fairchance borough	847	488	145	153	20	-	139	281	427	-
Fayette City borough	286	227	22	37	-	-	31	109	146	3.1
Franklin township	1 012	218	114	555	57	-	72	315	625	1.4
Georges township	2 675	463	329	1 467	166	10	186	715	1 774	2.3
German township	2 148	544	252	1 151	105	-	190	902	1 056	1.8
Henry Clay township	739	11	107	473	93	2	39	287	413	3.4
Jefferson township	865	49	175	555	48	-	64	231	570	1.0
Grindstone-Rowes Run CDP (part)	136	4	5	121	3	-	20	55	61	-
Lower Tyrone township	455	11	66	288	54	-	22	129	304	0.9
Luzerne township	1 898	742	157	852	61	-	225	654	1 019	1.2
Hiller CDP	512	457	17	30	8	-	52	211	249	-
Markleysburg borough	90	-	6	63	17	-	19	19	52	-
Masontown borough	1 508	1 181	99	187	20	-	250	564	694	0.7
Menallen township	1 810	565	316	750	47	14	126	615	1 069	1.7
New Salem-Buffington CDP	304	166	12	126	-	-	27	73	204	2.0
Newell borough	222	173	4	40	-	-	20	77	125	-
Nicholson township	737	125	86	417	54	-	45	233	459	0.9
North Union township	5 805	2 525	707	2 123	165	-	527	2 213	3 065	1.4
East Uniontown CDP (part)	1 037	634	157	205	10	-	182	436	419	2.2
Hopwood CDP (part)	282	206	16	32	9	-	30	68	184	-
Oliver CDP	1 304	919	124	193	22	-	152	581	571	2.1
Ohiopyle borough	29	-	2	25	-	-	11	6	12	-
Perry township	1 170	159	112	822	33	-	117	377	676	1.1
Perryopolis borough	798	551	86	159	-	2	54	326	418	0.9
Point Marion borough	577	498	17	20	36	6	64	244	269	3.1
Redstone township	2 615	818	281	1 293	86	7	392	940	1 283	2.1
Grindstone-Rowes Run CDP (part)	332	-	18	293	8	-	40	134	158	-
Republic CDP	594	525	9	44	9	-	155	210	229	1.3
Saltlick township	1 385	18	302	812	217	-	132	272	981	2.6
Seven Springs borough (part)	1	1	-	-	-	-	-	-	-	100.0
Smithfield borough	366	280	23	51	8	-	25	151	190	0.5
South Connellsville borough	869	555	78	200	36	-	61	312	496	1.0
South Union township	4 542	3 173	690	538	100	-	543	1 423	2 576	1.3
East Uniontown CDP (part)	113	53	30	8	14	-	11	50	52	-
Hopwood CDP (part)	607	425	76	99	7	-	67	214	326	1.5
Leith-Hatfield CDP	1 136	875	165	87	-	-	36	304	796	-
Springfield township	1 158	17	132	797	146	-	100	326	732	4.4
Springhill township	1 152	171	117	632	76	-	121	365	666	2.6
Stewart township	283	-	33	173	49	-	33	85	165	0.7
Uniontown city	5 406	4 380	683	201	77	-	1 334	2 335	1 737	2.9
Upper Tyrone township	869	198	54	501	68	-	105	289	475	1.3
Vanderbilt borough	238	181	22	17	18	-	23	73	142	1.7
Washington township	1 821	1 313	99	380	8	-	144	652	1 025	-
Lynnwood-Pricedale CDP (part)	407	407	-	-	-	-	15	163	229	-
Wharton township	1 362	58	211	861	60	-	16	391	955	-
Forest County	2 000	1 076	104	266	281	-	135	708	1 157	2.4
Barnett township	152	81	4	36	20	-	2	43	107	0.7
Green township	133	34	-	34	30	-	5	41	87	-
Harmony township	215	72	3	64	32	-	14	72	129	5.1

Table 21. **Fuels and Equipment Characteristics: 2000—Con.**

[Data based on a sample (except Tables 65-68). For information on confidentiality protection, coverage, sampling error, and nonsampling error, see Appendix G. For location of definitions, see "How to Use This Census Report"]

State County County Subdivision Place	Occupied housing units	House heating fuel					Vehicles available				Percent no telephone service available
		Utility gas	Electricity	Fuel oil, kerosene, etc.	Coal or coke, wood, solar energy, or other fuel	None	None	1	2 or more		
Forest County—Con.											
Hickory township	235	123	-	22	43	-	11	77	147	5.1	
Howe township	62	28	-	14	4	-	2	28	32	4.8	
Jenks township	520	404	35	32	31	-	39	214	267	1.3	
Kingsley township	142	21	2	28	48	-	7	49	86	6.3	
Tionesta borough	286	206	58	4	13	-	46	115	125	1.4	
Tionesta township	255	107	2	32	60	-	9	69	177	-	
Franklin County	50 633	8 639	18 844	17 702	3 492	205	3 028	14 794	32 811	1.7	
Antrim township	4 472	215	2 212	1 439	373	8	117	934	3 421	0.8	
Chambersburg borough	7 722	3 287	2 439	1 799	83	35	1 043	3 320	3 359	2.4	
Fannett township	824	3	99	449	233	-	91	195	538	10.2	
Greencastle borough	1 661	722	637	247	14	18	144	532	985	2.0	
Greene township	5 022	485	2 445	1 717	180	10	227	1 392	3 403	0.8	
Fayetteville CDP (part)	380	108	111	132	20	-	15	81	284	-	
Guilford CDP (part)	55	45	10	-	-	-	-	10	45	-	
Guilford township	4 944	1 103	1 911	1 446	340	24	124	1 148	3 672	1.3	
Fayetteville CDP (part)	744	354	180	166	29	-	26	149	569	-	
Guilford CDP (part)	674	176	275	208	-	8	8	151	515	-	
Hamilton township	3 476	28	1 740	1 306	241	-	66	990	2 420	0.9	
Letterkenny township	783	2	252	343	148	2	17	156	610	0.8	
Lurgan township	710	6	129	347	182	-	49	121	540	5.8	
Mercersburg borough	686	381	183	87	22	5	50	269	367	5.0	
Metal township	663	2	125	360	151	-	35	175	453	2.6	
Mont Alto borough	541	276	171	62	20	6	26	147	368	1.7	
Montgomery township	1 782	46	612	737	293	-	58	364	1 360	1.2	
Orrstown borough	79	-	-	73	4	2	6	5	68	2.5	
Peters township	1 622	47	562	772	154	-	72	427	1 123	2.0	
Quincy township	1 816	119	645	798	182	-	102	379	1 335	1.5	
St. Thomas township	2 141	67	672	942	294	-	94	600	1 447	0.4	
Shippensburg borough (part)	486	111	145	212	-	9	-	211	275	-	
Southampton township	2 267	245	802	855	258	8	106	580	1 581	1.3	
Warren township	131	-	43	30	41	-	11	23	97	-	
Washington township	4 556	283	1 919	1 936	205	17	135	1 073	3 348	1.2	
Rouzeville CDP	378	6	113	214	23	-	20	88	270	2.4	
Wayne Heights CDP	751	104	316	331	-	-	8	202	541	-	
Waynesboro borough	4 249	1 211	1 101	1 745	74	61	455	1 753	2 041	2.2	
Fulton County	5 660	16	1 182	3 064	1 218	7	324	1 494	3 842	2.7	
Ayr township	764	-	214	355	173	-	44	182	538	2.9	
Belfast township	507	-	91	225	166	-	26	104	377	2.6	
Bethel township	559	8	105	268	152	-	19	129	411	2.7	
Brush Creek township	278	-	59	155	46	-	10	74	194	2.2	
Dublin township	497	-	82	311	102	-	31	121	345	2.4	
Licking Creek township	589	-	83	354	140	-	17	137	435	2.5	
McConnellsburg borough	506	2	170	314	16	4	71	233	202	4.0	
Taylor township	490	-	63	314	109	-	15	131	344	3.3	
Thompson township	389	-	57	188	110	1	27	83	279	4.9	
Todd township	605	-	194	300	87	2	40	181	384	2.1	
Union township	243	2	38	139	55	-	10	53	180	-	
Valley-Hi borough	11	-	2	3	6	-	-	-	11	-	
Wells township	222	4	24	138	56	-	14	66	142	-	
Greene County	15 060	8 701	2 098	2 799	681	10	1 435	5 088	8 537	2.4	
Aleppo township	237	176	14	23	16	-	24	93	120	4.6	
Carmichaels borough	230	173	29	26	-	-	15	83	132	0.9	
Center township	517	274	73	81	59	2	24	149	344	0.8	
Clarksville borough	79	73	2	2	-	-	12	24	43	2.5	
Cumberland township	2 661	864	439	1 193	44	-	237	984	1 440	2.7	
Fairdale CDP	881	427	245	191	-	-	120	375	386	3.1	
Nemaocolin CDP	384	8	28	319	-	-	34	128	222	9.4	
Dunkard township	967	403	102	276	97	-	90	362	515	4.3	
Franklin township	2 158	1 636	354	121	14	-	251	776	1 131	1.8	
Morrisville CDP	648	555	64	22	7	-	118	266	264	1.2	
Freeport township	113	88	7	10	4	-	17	32	64	1.8	
Gilmore township	116	79	13	8	7	-	12	32	72	6.0	
Gray township	96	77	8	7	2	-	13	31	52	4.2	
Greene township	170	69	36	47	12	-	10	58	102	1.2	
Greensboro borough	115	89	13	4	7	2	13	28	74	-	
Jackson township	188	98	7	38	25	-	14	43	131	2.7	
Jefferson borough	141	113	18	2	2	-	14	39	88	2.8	
Jefferson township	1 014	599	193	127	37	6	82	316	616	1.7	
Monongahela township	679	256	128	209	27	-	56	195	428	1.9	
Morgan township	1 024	633	110	161	45	-	53	335	636	1.9	
Morris township	341	142	57	64	48	-	25	82	234	1.8	
Perry township	683	396	81	72	69	-	59	194	430	1.2	
Rices Landing borough	179	133	15	23	6	-	16	49	114	1.7	
Richhill township	401	252	45	55	25	-	38	122	241	5.7	
Springhill township	169	99	6	28	23	-	23	54	92	3.6	
Washington township	406	190	65	79	38	-	19	89	298	1.7	
Wayne township	465	253	59	67	41	-	36	162	267	4.5	
Waynesburg borough	1 619	1 386	183	16	22	-	261	664	694	1.4	
Whiteley township	292	150	41	60	11	-	21	92	179	5.8	
Huntingdon County	16 759	1 269	1 875	10 691	2 492	9	1 323	4 888	10 548	1.6	
Alexandria borough	140	2	6	117	15	-	11	42	87	-	
Barree township	186	-	17	105	58	-	9	26	151	2.2	
Birmingham borough	39	-	2	34	2	-	2	22	15	-	
Brady township	386	1	26	220	135	2	33	90	263	6.2	
Broad Top City borough	159	-	16	120	18	-	14	42	103	1.9	
Carbon township	170	-	2	148	20	-	9	61	100	5.9	
Cass township	407	2	29	232	130	-	24	63	320	1.0	
Cassville borough	62	-	2	50	10	-	6	19	37	3.2	
Clay township	369	-	48	223	94	-	17	76	276	3.8	
Coalmont borough	55	-	-	51	4	-	4	19	32	-	
Cromwell township	580	2	53	392	119	-	26	142	412	1.6	
Dublin township	475	-	49	312	107	-	23	87	365	2.7	
Dudley borough	75	-	-	69	6	-	3	22	50	-	

Table 21. Fuels and Equipment Characteristics: 2000—Con.

[Data based on a sample (except Tables 65-68). For information on confidentiality protection, coverage, sampling error, and nonsampling error, see Appendix G. For location of definitions, see "How to Use This Census Report"]

State County County Subdivision Place	Occupied housing units	House heating fuel					Vehicles available				Percent no telephone service available
		Utility gas	Electricity	Fuel oil, kerosene, etc.	Coal or coke, wood, solar energy, or other fuel	None	None	1	2 or more		
Huntingdon County—Con.											
Franklin township	186	-	33	114	33	2	11	43	132	4.3	
Henderson township	395	5	32	285	69	-	12	91	292	0.8	
Hopewell township	239	-	18	174	37	-	6	62	171	0.8	
Huntingdon borough	2 626	810	417	1 247	69	-	397	1 043	1 186	1.6	
Jackson township	346	2	42	187	97	-	11	74	261	1.2	
Juniata township	201	3	23	99	58	-	4	61	136	2.5	
Lincoln township	147	-	4	106	32	-	14	47	86	2.0	
Logan township	275	-	35	172	65	-	13	58	204	0.7	
Mapleton borough	192	22	6	146	18	-	13	86	93	4.2	
Marklesburg borough	82	-	13	54	10	-	4	14	64	-	
Mill Creek borough	116	51	7	43	13	-	13	29	74	-	
Miller township	191	-	20	105	60	-	6	31	154	-	
Morris township	141	-	9	93	35	-	4	18	119	2.8	
Mount Union borough	1 167	256	202	655	39	-	289	509	369	1.4	
Oneida township	466	-	64	303	80	-	16	115	335	0.4	
Orbisonia borough	204	2	43	153	6	-	29	99	76	2.5	
Penn township	402	2	31	243	112	-	10	87	305	0.7	
Petersburg borough	175	-	18	134	20	-	9	52	114	-	
Porter township	777	2	105	525	129	-	27	215	535	0.5	
Rockhill Furnace borough	167	-	8	155	4	-	17	45	105	2.4	
Saltillo borough	132	-	12	108	8	-	3	45	84	4.5	
Shade Gap borough	38	-	3	35	-	-	5	14	19	7.9	
Shirley township	988	15	68	737	146	-	57	266	665	0.4	
Shirleysburg borough	61	-	7	50	4	-	4	17	40	-	
Smithfield township	601	78	50	408	50	-	45	243	313	0.5	
Springfield township	243	-	30	120	87	-	10	45	188	2.1	
Spruce Creek township	112	-	16	80	12	-	4	43	65	-	
Tell township	241	3	25	157	50	-	8	53	180	2.1	
Three Springs borough	202	-	40	144	14	-	27	49	126	1.0	
Todd township	342	-	37	231	58	3	12	85	245	3.8	
Union township	397	6	30	255	88	2	11	96	290	0.5	
Walker township	706	5	74	493	108	-	5	192	509	0.8	
Warriors Mark township	620	-	69	466	76	-	17	152	451	0.3	
West township	201	-	18	123	49	-	8	34	159	2.0	
Wood township	277	-	16	218	38	-	21	64	192	6.9	
Indiana County	34 123	17 652	4 230	8 792	1 816	43	2 836	11 649	19 638	2.3	
Armagh borough	53	2	2	45	4	-	-	13	40	-	
Armstrong township	1 161	361	165	394	90	-	16	335	810	1.0	
Jacksonville CDP (part)	15	7	5	3	-	-	-	9	6	-	
Banks township	364	147	1	128	40	-	20	97	247	1.1	
Black Lick township	515	215	54	179	22	-	15	153	347	0.6	
Jacksonville CDP (part)	37	33	-	4	-	-	6	14	17	-	
Blairsville borough	1 631	1 462	137	14	5	-	238	689	704	0.4	
Brush Valley township	695	63	89	404	79	-	37	161	497	3.5	
Buffington township	469	33	44	271	70	-	14	121	334	2.1	
Burrell township	1 495	421	217	757	54	-	117	495	883	0.8	
Black Lick CDP	554	24	80	410	17	-	60	198	296	1.4	
Canoe township	591	442	15	66	20	-	41	194	356	1.4	
Rossville CDP	248	225	4	10	2	-	21	113	114	1.6	
Center township	2 024	1 050	150	673	121	-	106	741	1 177	0.8	
Lucerne Mines CDP	407	285	9	113	-	-	22	172	213	-	
Cherryhill township	992	149	165	491	96	-	47	260	685	1.0	
Cherry Tree borough	144	-	6	130	6	-	12	39	93	1.4	
Clymer borough	685	585	25	59	16	-	126	253	306	2.9	
Conemaugh township	958	357	45	446	45	-	52	291	615	1.3	
Creekside borough	144	123	13	4	2	-	10	68	66	1.4	
East Mahoning township	427	215	24	101	49	-	33	132	262	4.2	
East Wheatfield township	1 027	26	163	649	119	-	50	309	668	2.6	
Ernest borough	208	4	4	196	2	-	30	88	90	1.0	
Glen Campbell borough	114	98	-	4	6	-	12	43	59	-	
Grant township	280	133	22	71	32	-	24	82	174	3.2	
Green township	1 431	359	94	749	139	-	61	374	996	2.1	
Commodore CDP	131	5	13	95	7	-	9	47	75	-	
Dicksonville CDP (part)	166	140	-	23	3	-	6	58	102	5.4	
Homer City borough	805	728	24	24	11	-	60	362	383	0.7	
Indiana borough	4 804	3 584	1 078	27	31	32	596	1 963	2 245	1.9	
Marion Center borough	169	152	-	-	8	-	9	41	119	3.0	
Montgomery township	605	178	24	288	57	-	46	191	368	4.5	
North Mahoning township	464	285	23	57	74	-	66	103	295	13.1	
Pine township	815	30	53	612	54	-	52	263	500	2.5	
Heilwood CDP	309	11	5	266	7	-	15	119	175	2.3	
Plumville borough	106	100	-	2	2	-	12	32	62	3.8	
Rayne township	1 220	557	162	293	111	-	39	269	912	2.1	
Dicksonville CDP (part)	4	-	-	-	-	-	-	-	4	-	
Saltsburg borough	406	365	24	11	-	-	77	166	163	1.2	
Sheloca borough	52	47	1	2	2	-	-	22	30	3.8	
Smicksburg borough	26	26	-	-	-	-	-	10	16	-	
South Mahoning township	633	384	35	81	91	-	103	157	373	12.5	
Washington township	665	319	20	194	68	-	20	166	479	1.8	
West Mahoning township	276	147	2	30	85	-	121	59	96	46.0	
West Wheatfield township	903	211	78	468	92	-	45	244	614	3.7	
White township	6 025	3 826	1 243	700	80	11	467	2 403	3 155	0.9	
Chey Chase Heights CDP	648	362	85	157	-	-	85	247	316	1.5	
Young township	741	468	28	172	33	-	62	260	419	2.0	
Jacksonville CDP (part)	249	203	10	31	-	-	25	98	126	4.4	
Jefferson County	18 375	13 089	788	2 114	1 209	42	1 568	6 207	10 600	2.0	
Barnett township	125	76	-	28	9	-	4	61	60	-	
Beaver township	198	125	-	39	22	-	14	63	121	2.0	
Bell township	811	604	34	86	46	-	29	227	555	0.5	
Big Run borough	281	252	3	7	16	-	19	107	155	0.7	
Brockway borough	911	795	93	9	14	-	102	332	477	2.6	
Brookville borough	1 849	1 679	136	13	8	-	180	823	846	1.8	
Clover township	191	55	7	88	17	-	6	45	136	1.6	
Corsica borough	144	130	6	3	-	-	6	44	94	-	
Eldred township	501	346	9	53	50	-	12	155	334	1.4	

Table 21. **Fuels and Equipment Characteristics: 2000**—Con.

[Data based on a sample (except Tables 65-68). For information on confidentiality protection, coverage, sampling error, and nonsampling error, see Appendix G.
For location of definitions, see "How to Use This Census Report"]

State County County Subdivision Place	Occupied housing units	House heating fuel					Vehicles available			Percent no telephone service available
		Utility gas	Electricity	Fuel oil, kerosene, etc.	Coal or coke, wood, solar energy, or other fuel	None	None	1	2 or more	
Jefferson County—Con.										
Falls Creek borough (part)	391	373	6	4	8	-	19	173	199	-
Gaskill township	246	130	15	50	20	-	22	44	180	0.8
Heath township	59	35	-	13	6	-	3	31	25	6.8
Henderson township	565	209	13	175	140	-	110	140	315	17.2
Knox township	415	213	10	92	49	-	11	136	268	1.9
McCallmont township	391	231	11	58	51	-	26	101	264	3.1
Oliver township	438	281	10	54	43	-	18	114	306	0.2
Perry township	498	324	6	79	38	-	16	134	348	1.2
Pine Creek township	424	251	16	69	27	-	11	128	285	-
Polk township	127	32	4	33	34	-	5	40	82	-
Porter township	105	84	-	12	2	-	10	28	67	1.9
Punxsutawney borough	2 748	2 494	163	6	4	40	554	1 119	1 075	1.1
Reynoldsville borough	1 117	1 037	51	6	23	-	152	453	512	3.4
Ringgold township	310	233	2	50	3	-	5	104	201	1.6
Rose township	474	347	17	46	21	-	25	145	304	0.8
Snyder township	938	402	61	216	124	-	8	255	675	1.0
Summersville borough	207	183	4	6	14	-	14	80	113	0.5
Sykesville borough	548	492	2	17	28	-	73	214	261	4.7
Timblin borough	60	60	-	-	-	-	4	19	37	-
Union township	324	215	6	52	30	-	6	96	222	0.6
Warsaw township	517	201	15	148	61	2	7	156	354	2.3
Washington township	748	125	36	316	138	-	33	187	528	0.3
Winslow township	996	503	30	212	133	-	27	266	703	2.7
Worthville borough	31	31	-	-	-	-	-	10	21	-
Young township	687	541	22	74	30	-	33	177	477	1.5
Juniata County										
Beale township	260	2	12	146	81	4	3	52	205	0.8
Delaware township	561	-	98	345	105	2	15	126	420	2.3
Fayette township	1 218	10	271	650	252	-	125	261	832	4.3
McAlisterville CDP	302	-	89	204	-	-	28	123	151	3.0
Fermanagh township	971	-	290	494	120	8	31	247	693	2.4
Greenwood township	206	-	32	128	38	-	8	48	150	1.5
Lack township	289	2	16	159	97	2	17	73	199	4.8
East Rutherford CDP (part)	10	-	2	4	4	-	-	2	8	-
Mifflin borough	234	-	33	184	14	-	15	119	100	1.3
Mifflintown borough	373	7	86	219	11	4	56	144	173	0.5
Milford township	697	5	178	352	109	2	37	164	496	0.7
Monroe township	712	2	101	455	122	-	29	124	559	2.4
Richfield CDP	164	-	37	121	4	-	4	34	126	-
Port Royal borough	398	-	92	270	14	-	10	146	242	2.3
Spruce Hill township	261	2	20	171	56	-	12	49	200	0.8
Susquehanna township	391	-	87	206	84	-	26	80	285	4.6
Thompsontown borough	343	-	124	189	12	4	22	152	169	2.6
Turbett township	302	3	33	188	72	-	15	60	227	1.7
Tuscarora township	448	2	44	226	151	-	29	120	299	2.7
East Rutherford CDP (part)	65	2	22	37	4	-	11	15	39	3.1
Walker township	920	-	101	659	143	-	99	198	623	8.5
Mexico CDP	125	-	9	116	-	-	9	39	77	-
Lackawanna County										
Abington township	610	353	126	117	11	-	8	131	444	1.0
Archbald borough	2 470	1 386	410	525	112	-	220	796	1 454	0.7
Benton township	722	19	126	394	74	-	20	194	508	0.6
Blakely borough	2 843	1 943	126	610	140	-	286	1 068	1 489	0.9
Carbondale city	4 086	2 881	283	736	100	-	716	1 651	1 719	1.7
Carbondale township	411	181	62	135	8	-	31	147	233	0.5
Clarks Green borough	612	421	90	94	2	-	21	184	407	-
Clarks Summit borough	2 175	1 341	524	239	44	-	200	795	1 180	-
Clifton township	453	5	147	200	28	-	18	114	321	1.1
Covington township	738	10	144	467	59	-	17	217	504	0.8
Dalton borough	500	320	60	113	-	-	15	166	319	0.4
Dickson City borough	2 692	1 859	235	464	78	-	337	954	1 401	0.8
Dunmore borough	6 141	4 814	579	585	66	20	850	2 591	2 700	1.3
Elmhurst township	266	5	25	190	15	-	13	80	173	-
Fell township	932	276	154	386	49	-	134	352	446	1.3
Glenburn township	471	196	69	137	30	-	14	128	329	-
Glenburn CDP	471	196	69	137	30	-	14	128	329	-
Greenfield township	767	12	102	423	70	-	24	187	556	-
Jefferson township	1 321	10	313	613	119	-	14	355	952	-
Mount Cobb CDP (part)	785	10	239	316	53	-	14	181	590	-
Jermyn borough	942	518	155	203	50	-	159	330	453	0.4
Jessup borough	1 976	1 246	166	423	40	18	298	630	1 048	0.6
La Plume township	256	58	12	112	8	3	18	97	141	-
Madison township	928	10	126	518	68	4	32	212	684	1.1
Mount Cobb CDP (part)	12	-	-	12	-	-	-	5	7	-
Mayfield borough	744	489	74	151	24	-	100	306	338	0.4
Moosic borough	2 080	1 234	307	396	33	-	152	753	1 175	1.2
Moscow borough	674	10	145	433	31	2	32	185	457	0.6
Newton township	919	13	297	442	71	-	14	220	685	0.8
North Abington township	252	51	38	124	18	-	4	64	184	0.8
Old Forge borough	3 746	2 432	595	507	81	7	447	1 335	1 964	0.2
Olyphant borough	2 197	1 353	239	526	48	-	404	778	1 015	0.9
Ransom township	542	43	97	310	27	3	24	158	360	0.7
Roaring Brook township	630	7	213	304	36	-	11	186	433	0.5
Scott township	1 841	223	364	772	237	-	18	465	1 358	0.6
Scranton city	31 303	24 682	3 043	2 648	437	83	6 440	12 783	12 080	1.5
South Abington township	2 954	1 752	787	358	31	-	115	865	1 974	-
Spring Brook township	908	17	160	528	87	-	30	213	665	-
Taylor borough	2 678	1 496	397	486	39	9	326	1 088	1 264	0.8
Thornhurst township	314	-	99	98	26	-	12	85	217	-
Throop borough	1 709	1 095	140	385	58	-	166	632	911	0.8
Vandling borough	303	52	47	169	15	-	30	86	187	1.3
West Abington township	112	-	17	65	23	-	-	23	89	-

Table 21. **Fuels and Equipment Characteristics: 2000**—Con.

[Data based on a sample (except Tables 65-68). For information on confidentiality protection, coverage, sampling error, and nonsampling error, see Appendix G. For location of definitions, see "How to Use This Census Report"]

State County County Subdivision Place	Occupied housing units	House heating fuel					Vehicles available				Percent no telephone service available
		Utility gas	Electricity	Fuel oil, kerosene, etc.	Coal or coke, wood, solar energy, or other fuel	None	None	1	2 or more		
Lancaster County	172 560	39 430	55 352	59 411	9 371	428	16 837	53 084	102 639	2.7	
Adamstown borough (part)	500	14	128	326	13	-	29	141	330	0.8	
Akron borough	1 622	14	744	740	49	6	45	600	977	-	
Bart township	831	6	148	367	194	-	257	132	442	28.8	
Brecknock township	2 115	44	815	917	240	8	211	333	1 571	1.9	
Caernarvon township	1 269	6	293	582	187	-	208	181	880	4.1	
Christiana borough	383	101	61	198	8	-	23	140	220	-	
Clay township	1 757	7	593	858	170	-	71	464	1 222	0.9	
Colerain township	964	4	211	390	276	11	217	164	583	20.3	
Columbia borough	4 285	1 572	906	1 662	70	18	814	1 878	1 593	2.5	
Conestoga township	1 374	11	302	790	131	9	34	293	1 047	0.9	
Conoy township	1 105	12	245	666	124	-	20	262	823	1.1	
Denver borough	1 266	157	595	447	47	6	63	397	806	-	
Drumore township	739	2	176	306	143	-	87	134	518	9.6	
Earl township	2 019	275	418	855	267	-	461	489	1 069	8.5	
East Cocalico township	3 461	440	1 216	1 335	275	-	165	712	2 584	1.4	
Reamstown CDP	1 136	182	453	371	71	-	33	211	892	1.2	
East Donegal township	1 941	449	695	617	92	-	34	466	1 441	-	
Maytown CDP	884	390	248	188	32	-	22	218	644	-	
East Drumore township	1 055	5	362	435	158	-	76	254	725	5.9	
East Earl township	1 736	24	379	898	220	10	244	369	1 123	3.1	
East Hempfield township	8 548	2 455	3 750	1 952	143	9	335	2 580	5 633	0.9	
Salunga-Landisville CDP (part)	1 161	223	414	466	16	-	31	255	875	1.9	
East Lampeter township	5 342	1 642	1 656	1 583	204	15	406	1 749	3 187	3.3	
Leacock-Leola-Bareville CDP (part)	-	-	-	-	-	-	-	-	-	(X)	
East Petersburg borough	1 712	392	733	533	33	-	47	529	1 136	0.4	
Eden township	578	-	119	245	135	-	120	100	358	16.4	
Elizabeth township	1 305	6	452	532	199	9	-	194	1 111	-	
Brickerville CDP	418	-	161	145	61	9	-	62	356	-	
Elizabethtown borough	4 266	769	1 779	1 564	65	51	302	1 683	2 281	0.5	
Ephrata borough	5 469	142	2 141	2 821	108	30	456	1 903	3 110	0.6	
Ephrata township	2 699	30	1 150	1 183	198	-	126	729	1 844	1.1	
Fulton township	932	15	152	497	97	-	60	211	661	4.9	
Lancaster city	20 940	11 241	3 270	5 697	154	99	5 062	9 268	6 610	3.3	
Lancaster township	5 867	2 715	1 883	1 129	53	11	519	2 442	2 906	0.6	
Leacock township	1 426	18	185	502	365	-	672	249	505	34.2	
Litz borough	3 732	1 431	1 217	1 007	48	-	306	1 493	1 933	2.1	
Little Britain township	1 115	8	326	496	135	-	115	193	807	8.4	
Manheim borough	1 989	394	393	1 079	72	-	192	803	994	0.5	
Manheim township	12 965	5 594	4 288	2 726	108	16	612	4 106	8 247	0.3	
Manor township	6 454	1 720	2 277	1 880	356	-	197	2 176	4 081	0.4	
Marietta borough	1 092	405	232	410	26	-	67	395	630	1.0	
Martic township	1 713	7	493	673	321	-	60	397	1 256	3.2	
Millersville borough	2 356	882	697	704	37	-	229	833	1 294	1.6	
Mount Joy borough	2 839	649	1 115	943	72	-	181	971	1 687	1.3	
Mount Joy township	2 901	347	1 202	972	185	5	56	754	2 091	0.8	
Rheems CDP (part)	26	-	8	18	-	-	-	8	18	-	
Mountville borough	1 017	271	270	383	50	-	25	371	621	0.4	
New Holland borough	2 084	332	841	800	55	12	155	706	1 223	0.7	
Paradise township	1 554	78	335	767	230	-	278	371	905	11.5	
Paradise CDP	355	5	66	212	24	-	28	79	248	1.4	
Penn township	2 606	94	891	1 182	260	-	118	585	1 903	1.5	
Pequea township	1 581	7	660	668	138	13	37	368	1 176	2.1	
Willow Street CDP (part)	403	7	198	160	12	6	10	106	287	1.2	
Providence township	2 387	234	509	964	270	-	67	613	1 707	1.5	
Quarryville borough	838	23	291	491	11	-	44	352	442	1.3	
Rapho township	3 075	203	798	1 583	260	-	76	712	2 287	0.7	
Sadsbury township	869	5	239	321	148	7	157	106	606	16.1	
Salisbury township	3 027	12	790	1 322	396	-	554	548	1 925	10.7	
Gap CDP	562	-	194	285	25	-	46	82	434	1.2	
Strasburg borough	1 111	3	650	400	23	5	66	349	696	0.9	
Strasburg township	1 274	-	376	552	160	-	168	173	933	10.3	
Terre Hill borough	442	2	124	284	20	-	29	130	283	-	
Upper Leacock township	2 777	759	793	812	256	6	444	709	1 624	10.0	
Leacock-Leola-Bareville CDP (part)	2 049	716	651	583	59	6	139	588	1 322	2.1	
Warwick township	5 568	952	2 323	1 720	252	16	172	1 349	4 047	1.0	
Rothsville CDP	1 017	-	478	395	43	-	49	224	744	0.7	
West Cocalico township	2 298	259	542	1 027	315	-	35	405	1 858	0.3	
West Donegal township	2 474	436	1 016	719	205	16	208	510	1 756	0.9	
Rheems CDP (part)	492	115	139	209	-	-	9	62	421	-	
West Earl township	2 201	27	915	805	205	-	293	489	1 419	4.0	
Leacock-Leola-Bareville CDP (part)	336	27	203	51	48	-	50	44	242	7.7	
West Hempfield township	5 427	809	2 718	1 455	226	16	248	1 336	3 843	0.8	
Salunga-Landisville CDP (part)	633	78	315	191	10	-	8	104	521	-	
West Lampeter township	5 288	919	2 474	1 639	113	24	484	1 735	3 069	0.8	
Willow Street CDP (part)	2 765	416	1 578	701	15	24	368	1 227	1 170	-	
Lawrence County	37 091	23 140	4 249	7 913	805	46	3 571	12 866	20 654	1.7	
Bessemer borough	479	355	32	81	7	-	28	174	277	1.3	
Ellport borough	473	420	19	25	6	-	28	178	267	-	
Ellwood City borough (part)	3 408	3 114	178	59	46	-	413	1 465	1 530	1.3	
Enon Valley borough	128	106	2	16	4	-	5	27	96	1.6	
Hickory township	926	532	151	213	18	-	50	258	618	0.5	
Little Beaver township	461	48	51	264	40	-	29	128	304	3.3	
Mahoning township	1 373	37	146	981	58	15	76	439	858	-	
Neshannock township	3 811	2 586	662	508	-	-	174	1 191	2 446	0.4	
New Castle Northwest CDP	670	603	25	24	-	-	54	256	360	1.0	
New Beaver borough	635	111	71	366	20	-	31	178	426	1.7	
New Castle city	10 727	9 559	824	198	58	8	1 949	4 476	4 302	1.7	
New Wilmington borough	577	503	44	11	7	4	30	243	304	0.3	
North Beaver township	1 503	425	239	722	40	-	63	345	1 095	0.3	
Perry township	745	260	84	348	41	-	35	220	490	1.3	
Plain Grove township	316	9	92	185	11	-	10	74	232	-	
Pulaski township	1 292	43	215	877	78	8	78	371	843	5.0	
Scott township	814	191	255	310	30	5	20	248	546	0.5	
Shenango township	2 853	1 830	357	522	46	-	112	868	1 873	0.5	
Slippery Rock township	1 203	194	224	668	50	-	40	301	862	1.1	
S.N.P.J. borough	-	-	-	-	-	-	-	-	-	(X)	

Table 21. Fuels and Equipment Characteristics: 2000—Con.

[Data based on a sample (except Tables 65-68). For information on confidentiality protection, coverage, sampling error, and nonsampling error, see Appendix G. For location of definitions, see "How to Use This Census Report"]

State County County Subdivision Place	Occupied housing units	House heating fuel					Vehicles available				Percent no telephone service available
		Utility gas	Electricity	Fuel oil, kerosene, etc.	Coal or coke, wood, solar energy, or other fuel	None	None	1	2 or more		
Lawrence County—Con.											
South New Castle borough	310	264	8	30	6	-	14	108	188	0.6	
Taylor township	476	48	105	301	2	-	34	162	280	0.4	
Union township	2 119	1 469	145	440	29	-	120	752	1 247	1.8	
Oakland CDP	611	540	34	37	-	-	53	208	350	2.5	
Oakwood CDP	947	793	31	109	14	-	60	395	492	0.8	
Volant borough	51	41	2	4	2	-	4	29	18	-	
Wampum borough	307	254	19	34	-	-	27	139	141	1.3	
Washington township	263	6	55	164	20	-	12	52	199	3.4	
Wayne township	894	485	52	300	12	-	24	225	645	0.6	
Wilmington township	947	250	217	286	174	6	165	215	567	17.6	
Lebanon County	46 551	9 787	7 697	25 906	1 792	94	3 860	14 834	27 857	1.5	
Anncville township	1 452	390	228	782	27	-	86	596	770	0.8	
Anncville CDP	1 452	390	228	782	27	-	86	596	770	0.8	
Bethel township	1 608	11	216	1 174	127	-	67	347	1 194	2.2	
Fredericksburg CDP	366	6	35	309	5	-	38	125	203	1.9	
Cleona borough	879	115	245	489	13	4	43	254	582	0.6	
Cold Spring township	20	-	-	15	-	-	-	4	16	-	
Fort Indiantown Gap CDP (part)	-	-	-	-	-	-	-	-	-	(X)	
Cornwall borough	1 210	17	292	751	35	-	41	259	910	0.3	
East Hanover township	1 034	18	184	685	71	-	16	257	761	1.0	
Fort Indiantown Gap CDP (part)	11	-	-	11	-	-	-	4	7	-	
Heidelberg township	1 346	14	258	910	121	-	103	283	960	2.2	
Schaefferstown CDP	385	4	65	306	10	-	52	60	273	-	
Jackson township	2 397	313	456	1 363	156	7	174	732	1 491	2.1	
Jonestown borough	405	-	90	274	22	5	18	153	234	1.5	
Lebanon city	10 266	3 624	1 319	5 043	138	24	1 944	4 452	3 870	3.9	
Millcreek township	1 043	110	183	612	103	-	34	311	698	1.2	
Newmantown CDP	607	110	105	351	24	-	17	226	364	0.7	
Mount Gretna borough	117	-	8	92	2	-	3	33	81	-	
Myerstown borough	1 265	326	134	713	49	-	102	529	634	0.5	
North Anncville township	828	13	112	552	97	-	38	169	621	1.3	
North Cornwall township	2 467	1 215	377	821	-	6	186	804	1 477	-	
Pleasant Hill CDP (part)	920	517	189	202	-	-	64	380	476	-	
North Lebanon township	4 072	761	718	2 390	131	17	232	1 121	2 719	0.8	
Avon CDP (part)	85	15	11	59	-	-	25	29	31	-	
Pleasant Hill CDP (part)	-	-	-	-	-	-	-	-	-	(X)	
Sand Hill CDP	899	311	118	433	29	-	57	203	639	-	
North Londonderry township	2 716	856	614	1 112	99	-	71	655	1 990	-	
Palmyra borough	3 200	719	560	1 861	21	15	279	1 248	1 673	1.0	
Richland borough	582	66	106	390	14	2	24	153	405	0.5	
South Anncville township	1 095	18	163	829	55	3	23	251	821	-	
Timber Hills CDP (part)	-	-	-	-	-	-	-	-	-	(X)	
South Lebanon township	2 920	693	513	1 548	105	-	169	889	1 862	0.7	
Avon CDP (part)	753	159	136	430	20	-	53	213	487	-	
Lebanon South CDP	943	270	89	547	24	-	52	371	520	-	
South Londonderry township	2 062	404	378	1 073	81	11	54	417	1 591	0.5	
Campbelltown CDP	892	308	168	375	-	-	7	181	704	1.2	
Timber Hills CDP (part)	157	-	93	45	-	11	20	40	97	-	
Swatara township	1 429	10	247	928	194	-	60	259	1 110	-	
Union township	1 016	-	157	714	93	-	48	238	730	1.1	
Fort Indiantown Gap CDP (part)	20	-	-	15	5	-	-	4	16	-	
West Cornwall township	789	38	113	549	32	-	12	317	460	-	
Mount Gretna Heights CDP	168	-	48	91	5	-	-	72	96	-	
Quentin CDP	226	32	16	148	5	-	4	82	140	-	
Timber Hills CDP (part)	-	-	-	-	-	-	-	-	-	(X)	
West Lebanon township	333	56	26	236	6	-	33	103	197	1.2	
Pleasant Hill CDP (part)	21	5	-	16	-	-	4	4	13	-	
Lehigh County	121 906	30 829	42 420	43 342	2 976	178	12 880	40 686	68 340	1.0	
Alburtis borough	772	4	453	250	38	-	22	200	550	0.8	
Allentown city	42 032	16 019	11 213	13 707	346	102	7 918	17 759	16 355	2.1	
Bethlehem city (part)	8 188	3 443	1 832	2 745	122	7	853	3 439	3 896	0.2	
Catasauqua borough	2 616	782	935	775	80	9	252	868	1 496	1.7	
Coopersburg borough	983	108	375	451	40	-	65	312	606	-	
Coplay borough	1 431	646	377	367	34	-	194	546	691	1.3	
Emmaus borough	4 983	1 417	1 322	2 106	63	8	455	1 641	2 887	0.3	
Fountain Hill borough	1 911	710	402	732	27	9	369	662	880	1.5	
Hanover township	892	370	239	236	4	-	31	456	405	0.4	
Heidelberg township	1 196	11	491	519	131	-	30	272	894	0.6	
Lower Macungie township	7 160	1 233	4 151	1 497	99	7	147	1 730	5 283	-	
Ancient Oaks CDP	1 086	760	241	62	8	-	25	183	878	-	
Lower Milford township	1 277	38	388	676	115	-	43	149	1 085	0.5	
Lowhill township	677	4	239	339	63	-	9	89	579	-	
Lynn township	1 388	-	313	824	233	-	39	279	1 070	-	
Macungie borough	1 366	272	792	274	22	-	54	555	757	0.7	
North Whitehall township	5 250	68	2 313	2 462	199	6	180	1 154	3 916	0.5	
Schnecksville CDP	747	-	336	391	11	-	8	114	625	-	
Salisbury township	5 138	804	2 127	1 956	134	-	211	1 393	3 534	0.7	
Statington borough	1 743	165	551	954	34	-	156	688	899	0.6	
South Whitehall township	6 943	541	3 122	3 046	113	13	499	1 920	4 524	0.2	
Upper Macungie township	5 128	911	2 208	1 822	116	-	303	1 114	3 711	0.4	
Upper Milford township	2 516	102	909	1 294	145	-	76	408	2 032	-	
Upper Saucon township	3 970	586	1 470	1 623	194	-	132	714	3 124	0.4	
Washington township	2 512	10	685	1 481	263	-	64	459	1 989	1.0	
Weisenberg township	1 458	9	415	781	183	-	-	239	1 219	-	
Whitehall township	10 376	2 576	5 098	2 425	178	17	778	3 640	5 958	0.4	
Fullerton CDP	6 219	1 690	3 529	932	38	17	493	2 479	3 247	0.2	
Hokendauqua CDP	1 430	619	508	264	32	-	121	454	855	0.7	
Luzerne County	130 687	60 038	22 500	37 789	5 990	168	16 876	47 440	66 371	1.1	
Ashley borough	1 245	833	107	157	17	-	168	544	533	1.2	
Avoca borough	1 177	598	146	359	54	-	109	438	630	1.0	
Bear Creek township	997	3	283	512	102	-	39	250	708	0.4	
Bear Creek Village borough	123	-	24	68	9	-	2	38	83	-	
Black Creek township	832	4	199	512	86	-	49	198	585	-	
Buck township	152	5	20	83	23	-	15	33	104	-	

Table 21. Fuels and Equipment Characteristics: 2000—Con.

[Data based on a sample (except Tables 65-68). For information on confidentiality protection, coverage, sampling error, and nonsampling error, see Appendix G. For location of definitions, see "How to Use This Census Report"]

State County County Subdivision Place	Occupied housing units	House heating fuel					Vehicles available			Percent no telephone service available
		Utility gas	Electricity	Fuel oil, kerosene, etc.	Coal or coke, wood, solar energy, or other fuel	None	None	1	2 or more	
Luzerne County—Con.										
Butler township	2 523	29	969	1 093	242	-	131	592	1 800	-
Conyngam borough	793	140	289	321	30	-	35	282	476	-
Conyngam township	600	15	87	402	72	-	46	252	302	2.8
Courtdale borough	314	190	42	72	6	-	26	102	186	1.6
Dallas borough	1 031	698	165	147	13	-	48	331	652	-
Dallas township	2 917	1 059	779	837	89	10	148	932	1 837	0.3
Back Mountain CDP (part)	2 917	1 059	779	837	89	10	148	932	1 837	0.3
Dennison township	375	18	40	235	45	-	34	92	249	0.5
Dorrance township	775	-	163	362	144	-	22	187	566	0.6
Mountain Top CDP (part)	775	-	163	362	144	-	22	187	566	0.6
Dupont borough	1 228	108	230	744	118	-	135	498	595	-
Duryea borough	1 984	1 166	307	393	69	-	284	670	1 030	0.5
Edwardsville borough	2 345	1 509	669	131	15	-	564	969	812	1.6
Exeter borough	2 482	991	573	621	41	10	303	847	1 332	0.6
Exeter township	943	81	207	408	123	-	28	220	695	-
Back Mountain CDP (part)	-	-	-	-	-	-	-	-	-	(X)
Fairmount township	490	13	40	283	100	-	12	149	329	1.8
Fairview township	1 450	921	268	245	4	-	33	433	984	1.7
Mountain Top CDP (part)	1 450	921	268	245	4	-	33	433	984	1.7
Forty Fort borough	1 989	1 356	234	377	-	-	142	762	1 085	0.4
Foster township	1 271	105	204	736	128	5	110	352	809	0.9
Franklin township	629	6	123	401	58	-	14	189	426	-
Back Mountain CDP (part)	629	6	123	401	58	-	14	189	426	-
Freeland borough	1 611	23	313	1 122	120	-	297	584	730	1.5
Hanover township	4 933	3 112	982	680	116	-	695	2 198	2 040	1.6
Harveys Lake borough	1 185	324	229	376	88	10	52	341	792	0.7
Hazle township	3 789	358	1 095	1 891	351	-	450	1 248	2 091	1.3
Hazleton city	10 250	3 704	1 054	4 744	609	29	1 866	4 416	3 968	1.1
Hollenback township	439	10	77	244	64	-	18	91	330	-
Hughestown borough	615	138	162	284	18	2	63	160	392	1.6
Hunlock township	952	5	171	608	90	-	32	238	682	1.3
Huntington township	779	4	160	445	100	-	24	190	565	0.6
Jackson township	952	322	288	236	76	-	13	229	710	0.9
Back Mountain CDP (part)	952	322	288	236	76	-	13	229	710	0.9
Jeddo borough	60	-	-	60	-	-	10	24	26	-
Jenkins township	1 713	344	342	775	61	-	190	637	886	0.9
Kingston borough	6 065	4 740	675	540	23	21	945	2 585	2 535	0.8
Kingston township	2 745	1 570	413	581	96	-	103	679	1 963	0.9
Back Mountain CDP (part)	2 745	1 570	413	581	96	-	103	679	1 963	0.9
Laflin borough	612	334	216	38	15	-	22	185	405	-
Lake township	800	7	123	462	124	-	34	205	561	0.5
Back Mountain CDP (part)	798	7	121	462	124	-	34	203	561	0.5
Larksville borough	1 808	1 029	423	281	64	-	136	617	1 055	0.7
Laurel Run borough	278	4	55	154	44	-	12	100	166	-
Lehman township	1 226	287	262	544	60	-	36	308	882	0.7
Back Mountain CDP (part)	1 226	287	262	544	60	-	36	308	882	0.7
Luzerne borough	1 410	1 139	115	126	18	6	172	628	610	1.9
Nanticoke city	4 868	3 308	585	722	158	12	931	1 793	2 144	2.3
Nescopeck borough	672	263	111	265	21	4	38	283	351	1.0
Nescopeck township	414	2	86	219	85	-	17	71	326	1.7
New Columbus borough	87	-	12	58	15	-	-	30	57	-
Newport township	1 789	333	274	979	149	-	170	690	929	0.6
Glen Lyon CDP	832	8	147	581	60	-	119	397	316	1.2
Nuangola borough	259	2	64	146	26	-	9	58	192	-
Penn Lake Park borough	118	-	26	63	13	-	4	24	90	-
Pittston city	3 530	1 680	341	1 353	108	4	688	1 391	1 451	2.4
Pittston township	1 340	170	373	675	85	6	84	429	827	2.3
Plains township	4 556	2 668	786	811	156	-	572	1 700	2 284	0.5
Plymouth borough	2 794	2 149	285	299	35	-	619	1 105	1 070	1.3
Plymouth township	821	118	120	417	121	-	37	325	459	1.5
Back Mountain CDP (part)	-	-	-	-	-	-	-	-	-	(X)
Pringle borough	433	327	54	27	16	-	66	174	193	2.5
Rice township	907	162	289	256	65	-	24	209	674	0.4
Mountain Top CDP (part)	907	162	289	256	65	-	24	209	674	0.4
Ross township	1 041	15	217	533	158	-	51	289	701	1.2
Salem township	1 743	589	204	741	106	-	63	514	1 166	-
East Berwick CDP	853	571	93	189	-	-	44	280	529	-
Shickshinny borough	415	40	51	286	24	-	67	175	173	1.9
Stocum township	419	-	80	238	65	-	20	88	311	-
Mountain Top CDP (part)	419	-	80	238	65	-	20	88	311	-
Sugarloaf township	1 222	62	467	539	93	-	30	305	887	0.7
Sugar Notch borough	416	47	85	210	53	-	51	128	237	0.5
Swoyersville borough	2 243	1 558	378	247	38	-	199	961	1 083	0.8
Union township	769	8	151	467	104	-	28	159	582	1.0
Warrior Run borough	258	27	39	167	9	-	52	78	128	-
West Hazleton borough	1 649	499	144	869	124	-	272	733	644	1.2
West Pittston borough	2 243	1 053	309	842	16	-	255	951	1 037	0.3
West Wyoming borough	1 183	817	143	155	56	-	96	439	648	-
White Haven borough	468	52	48	300	31	4	34	171	263	-
Wilkes-Barre city	17 961	13 695	2 305	1 507	203	39	4 229	7 349	6 383	1.8
Wilkes-Barre township	1 455	982	282	124	56	-	220	645	590	1.8
Wilkes-Barre Township CDP	1 455	982	282	124	56	-	220	645	590	1.8
Wright township	2 005	909	623	385	32	-	76	460	1 469	-
Mountain Top CDP (part)	2 005	909	623	385	32	-	76	460	1 469	-
Wyoming borough	1 487	1 152	155	116	35	6	190	623	674	1.3
Yatesville borough	235	49	90	83	9	-	17	67	151	0.9
Lycoming County										
Anthony township	306	-	37	200	65	-	2	49	255	-
Armstrong township	295	13	39	183	49	-	16	96	183	2.4
Bastress township	196	-	16	139	35	-	4	39	153	1.5
Brady township	170	-	49	90	23	-	2	37	131	-
Brown township	59	-	5	30	11	-	5	22	32	-
Cascade township	165	2	12	83	50	2	4	42	119	4.2
Clinton township	904	103	203	492	67	-	64	248	592	1.7
Cogan House township	378	3	10	228	125	-	14	86	278	1.9
Cummings township	161	-	18	94	41	-	12	36	113	1.2

Table 21. Fuels and Equipment Characteristics: 2000—Con.

[Data based on a sample (except Tables 65-68). For information on confidentiality protection, coverage, sampling error, and nonsampling error, see Appendix G. For location of definitions, see "How to Use This Census Report"]

State County County Subdivision Place	Occupied housing units	House heating fuel					Vehicles available			Percent no telephone service available
		Utility gas	Electricity	Fuel oil, kerosene, etc.	Coal or coke, wood, solar energy, or other fuel	None	None	1	2 or more	
Lycoming County—Con.										
Dubois town borough	540	261	76	191	8	-	22	217	301	0.4
Eldred township	785	-	198	451	118	-	8	191	586	0.4
Fairfield township	1 020	136	234	533	64	-	15	274	731	0.9
Franklin township	346	2	49	210	76	-	4	102	240	3.8
Gamble township	327	-	23	157	115	-	13	74	240	1.8
Hepburn township	1 082	-	210	689	123	-	16	329	737	1.0
Hughesville borough	967	82	241	608	24	4	73	412	482	0.4
Jackson township	140	6	-	96	28	2	-	29	111	-
Jersey Shore borough	1 771	276	234	1 140	69	13	142	745	884	2.3
Jordan township	346	2	32	197	94	-	24	104	218	1.2
Lewis township	451	2	31	321	70	-	26	140	285	1.6
Limestone township	689	2	104	401	174	-	49	106	534	4.8
Loyalsock township	4 501	1 298	982	2 044	118	7	462	1 637	2 402	-
Lycoming township	614	75	69	363	90	2	32	160	422	2.9
McHenry township	69	3	11	42	9	-	6	22	41	2.9
McIntyre township	203	2	9	163	25	-	22	54	127	1.5
McNett township	85	2	-	54	22	-	4	44	37	4.7
Mifflin township	435	29	60	244	87	-	13	113	309	4.7
Mill Creek township	199	2	46	84	58	-	7	40	152	2.0
Montgomery borough	628	390	46	154	38	-	57	212	359	1.0
Montoursville borough	2 067	589	298	1 125	37	-	130	915	1 022	-
Moreland township	367	-	64	198	88	-	16	67	284	0.5
Muncy borough	1 142	478	197	425	27	-	116	459	567	1.4
Muncy township	418	23	79	247	49	1	7	139	272	-
Muncy Creek township	1 360	96	297	804	129	1	73	410	877	1.0
Nippenose township	276	-	25	189	35	2	7	69	200	0.7
Old Lycoming township	2 280	850	520	770	125	-	65	912	1 303	0.3
Garden View CDP	1 255	622	263	343	27	-	19	664	572	0.6
Penn township	345	4	33	192	102	-	16	61	268	0.6
Piatt township	453	8	55	308	61	-	25	131	297	1.3
Picture Rocks borough	271	43	53	139	32	-	22	70	179	0.7
Pine township	140	2	-	89	41	-	-	33	105	-
Plunketts Creek township	322	2	32	215	53	-	6	84	232	1.2
Porter township	642	101	153	328	46	-	53	210	379	0.6
Salladasburg borough	108	14	7	69	14	-	2	40	66	-
Shrewsbury township	183	-	7	127	43	-	12	50	121	0.5
South Williamsport borough	2 735	1 066	464	1 119	76	-	193	1 123	1 419	0.3
Susquehanna township	399	5	61	292	31	4	16	97	286	0.5
Upper Fairfield township	667	-	138	397	105	-	8	164	495	1.0
Washington township	549	6	88	336	95	-	18	95	436	2.6
Watson township	219	4	50	113	41	-	2	41	176	-
Williamsport city	12 219	6 694	1 488	3 708	140	78	2 756	4 952	4 511	2.6
Wolf township	1 063	8	244	632	103	-	48	314	701	2.1
Woodward township	946	3	155	661	90	-	48	267	631	1.3
McKean County										
Annin township	297	236	1	2	54	-	12	95	190	2.0
Bradford city	3 922	3 622	222	25	12	-	750	1 799	1 373	3.3
Bradford township	1 714	1 506	95	22	34	-	51	552	1 111	0.3
Ceres township	384	258	10	21	85	-	24	127	233	2.1
Corydon township	124	7	10	7	41	-	12	38	74	-
Eldred borough	358	325	25	2	6	-	29	162	167	-
Eldred township	690	600	16	15	45	-	19	218	453	1.0
Foster township	1 859	1 596	69	70	84	-	124	580	1 155	0.7
Hamilton township	283	240	6	5	26	-	28	118	137	4.6
Hamlin township	350	245	12	18	51	-	24	107	219	2.6
Kane borough	1 765	1 576	130	6	26	-	196	797	772	1.4
Keating township	1 108	889	23	30	109	-	54	360	694	0.4
Lafayette township	419	243	17	54	45	-	28	145	246	1.4
Lewis Run borough	259	236	9	-	9	2	24	88	147	0.8
Liberty township	704	553	24	10	94	-	49	242	413	1.6
Mount Jewett borough	443	422	14	2	5	-	30	194	219	-
Norwich township	265	193	7	21	35	-	9	99	157	2.3
Otto township	684	590	17	20	47	2	41	259	384	0.9
Port Allegany borough	925	867	42	-	16	-	113	375	437	0.4
Sergeant township	81	47	11	4	14	-	-	33	48	-
Smethport borough	676	644	14	2	10	-	65	286	325	1.0
Wetmore township	714	587	29	23	69	-	20	208	486	0.3
Mercer County										
Clark borough	226	135	47	40	4	-	8	44	174	-
Coolspring township	818	369	143	231	33	-	24	218	576	1.1
Deer Creek township	164	29	17	77	22	-	2	32	130	2.4
Delaware township	807	92	139	422	102	-	23	145	639	1.4
East Lackawannock township	584	156	132	165	89	-	54	160	370	6.7
Fairview township	332	43	61	154	55	-	30	59	243	7.5
Farrell city	2 508	2 322	125	40	4	-	522	1 157	829	3.0
Findley township	542	177	72	214	52	-	9	127	406	1.1
Fredonia borough	251	184	31	20	16	-	15	104	132	-
French Creek township	279	84	26	103	42	3	13	63	203	2.5
Greene township	459	101	68	215	37	2	13	139	307	2.2
Greenville borough	2 464	2 143	249	9	20	10	272	1 148	1 044	2.5
Grove City borough	2 572	2 291	209	11	16	6	228	1 155	1 189	0.7
Hempfield township	1 590	1 245	207	118	13	-	56	547	987	0.9
Hermitage city	6 809	5 940	443	301	84	-	291	2 861	3 657	0.8
Jackson township	441	161	64	125	58	-	28	88	325	4.8
Jackson Center borough	87	62	6	13	6	-	-	35	52	-
Jamestown borough	262	231	9	13	6	-	19	124	119	3.8
Jefferson township	958	338	112	359	46	5	11	349	598	-
Lackawannock township	909	240	102	402	83	-	84	226	599	6.1
Lake township	234	10	55	99	54	-	28	57	149	11.1
Liberty township	492	142	69	221	17	-	15	113	364	2.4
Mercer borough	1 020	798	171	38	9	-	130	423	467	0.3
Mill Creek township	239	10	43	114	46	-	7	54	178	0.8
New Lebanon borough	76	-	6	48	9	-	-	21	55	-
New Vernon township	199	11	37	104	25	-	10	51	138	2.5
Otter Creek township	233	51	35	97	26	2	11	60	162	3.4

Table 21. **Fuels and Equipment Characteristics: 2000**—Con.

[Data based on a sample (except Tables 65-68). For information on confidentiality protection, coverage, sampling error, and nonsampling error, see Appendix G. For location of definitions, see "How to Use This Census Report"]

State County County Subdivision Place	Occupied housing units	House heating fuel					Vehicles available				Percent no telephone service available
		Utility gas	Electricity	Fuel oil, kerosene, etc.	Coal or coke, wood, solar energy, or other fuel	None	None	1	2 or more		
Mercer County—Con.											
Perry township	581	197	65	234	37	-	27	184	370	0.5	
Pine township	1 537	794	241	389	40	-	52	419	1 066	2.6	
Pymatuning township	1 519	1 076	164	237	16	-	56	662	801	1.2	
Salem township	291	25	52	158	17	-	6	82	203	2.4	
Sandy Creek township	325	66	37	163	30	-	4	84	237	1.8	
Sandy Lake borough	297	237	38	12	5	-	20	112	165	3.0	
Sandy Lake township	499	72	81	214	75	-	17	157	325	2.8	
Sharon city	6 791	6 205	399	50	70	38	1 024	3 085	2 682	1.9	
Sharpsville borough	1 907	1 772	118	-	5	-	149	872	886	0.4	
Sheakleyville borough	64	56	4	-	4	-	4	21	39	6.3	
Shenango township	1 637	941	198	413	48	-	80	488	1 069	2.1	
South Pymatuning township	1 132	738	90	252	27	-	50	291	791	0.7	
Springfield township	717	238	105	275	59	-	44	163	510	3.5	
Stoneboro borough	476	335	87	42	8	-	31	183	262	1.7	
Sugar Grove township	363	128	54	120	32	-	22	129	212	5.0	
West Middlesex borough	372	348	15	5	4	-	15	124	233	0.5	
West Salem township	1 314	555	170	531	31	6	44	393	877	2.2	
Wheatland borough	350	334	10	4	-	-	41	136	173	-	
Wilmington township	380	74	105	123	74	-	69	86	225	16.6	
Wolf Creek township	281	67	51	120	24	-	24	76	181	1.8	
Worth township	324	121	57	66	53	-	6	88	230	2.5	
Mifflin County											
Armagh township	1 532	-	198	978	295	-	147	432	953	4.7	
Milroy CDP	575	-	55	468	24	-	58	184	333	-	
Bratton township	482	16	36	321	99	2	26	102	354	-	
Brown township	1 403	30	375	797	186	5	119	387	897	5.6	
Reedsville CDP	328	-	50	260	14	-	6	133	189	-	
Burnham borough	919	107	116	649	29	7	59	343	517	-	
Decatur township	1 114	6	128	721	230	5	36	260	818	1.9	
Derry township	2 946	285	587	1 832	194	-	213	818	1 915	0.9	
Highland Park CDP	610	136	169	269	23	-	40	184	386	1.0	
Yeagertown CDP	448	88	84	255	21	-	38	142	268	1.6	
Granville township	1 972	69	351	1 211	273	-	104	560	1 308	1.3	
Juniata Terrace borough	222	118	22	76	3	-	15	99	108	1.4	
Kistler borough	138	-	6	124	8	-	19	59	60	2.2	
Lewistown borough	4 023	1 719	569	1 653	66	4	843	1 748	1 432	2.9	
McVeytown borough	172	2	14	152	4	-	2	62	108	2.3	
Menno township	484	1	20	183	269	-	162	81	241	30.6	
Newton Hamilton borough	100	-	-	90	10	-	7	29	64	-	
Oliver township	800	6	116	510	141	3	40	183	577	0.5	
Union township	1 163	13	220	651	266	-	117	406	640	8.8	
Belleville CDP	572	13	84	417	50	-	31	202	339	1.9	
Wayne township	943	-	83	664	170	-	21	241	681	3.9	
Monroe County											
Barrett township	1 569	10	392	905	113	-	99	542	928	0.6	
Mountaineer CDP	510	-	118	330	39	-	58	167	285	-	
Chestnuthill township	4 906	23	2 273	1 803	465	-	126	1 295	3 485	0.6	
Brookheadville CDP	607	9	253	289	24	-	35	158	414	1.6	
Coolbaugh township	5 101	36	2 373	1 208	413	-	129	1 710	3 262	0.7	
Delaware Water Gap borough	344	35	158	132	12	-	14	158	172	3.2	
East Stroudsburg borough	3 145	1 181	898	962	6	-	518	1 182	1 445	1.0	
Eldred township	941	8	220	527	109	4	26	219	696	0.2	
Hamilton township	2 947	6	920	1 541	275	-	88	717	2 142	0.8	
Jackson township	2 128	16	809	936	218	5	65	494	1 569	0.3	
Middle Smithfield township	3 973	35	1 544	1 533	397	-	106	943	2 924	0.2	
Mount Pocono borough	1 038	5	534	404	27	-	53	402	583	0.4	
Paradise township	996	4	370	429	110	3	30	272	694	1.7	
Pocono township	3 503	9	1 377	1 564	243	13	156	872	2 475	0.2	
Polk township	2 301	10	924	933	274	-	71	536	1 694	0.4	
Price township	925	3	387	297	125	3	20	217	688	-	
Ross township	1 875	-	435	979	223	-	49	390	1 436	-	
Smithfield township	2 084	95	674	1 036	137	-	102	564	1 418	1.9	
Stroud township	5 175	450	1 757	2 302	257	8	293	1 481	3 401	0.1	
Arlington Heights CDP	2 055	379	359	1 138	55	-	150	725	1 180	-	
Stroudsburg borough	2 422	766	771	805	10	10	419	991	1 012	1.0	
Toboyanna township	2 420	124	1 111	608	187	-	82	806	1 532	1.1	
Pocono Pines CDP	453	-	250	105	42	-	-	170	283	2.0	
Tunkhannock township	1 661	21	714	474	217	-	35	529	1 097	-	
Montgomery County											
Abington township	286 098	138 395	57 269	83 353	2 494	372	18 151	93 845	174 102	0.5	
Abington township	21 690	14 523	2 613	4 272	87	37	1 710	7 395	12 585	0.3	
Glenside CDP (part)	1 797	1 202	95	471	6	8	128	635	1 034	0.8	
Willow Grove CDP (part)	1 205	814	208	183	-	-	41	380	784	-	
Ambler borough	2 510	1 492	240	747	-	-	233	1 019	1 258	0.3	
Bridgeport borough	1 983	904	318	720	14	7	322	878	783	0.5	
Bryn Athyn borough	377	161	23	162	20	-	20	110	247	-	
Cheltenham township	14 346	9 019	2 607	2 500	69	48	1 246	5 498	7 602	0.4	
Glenside CDP (part)	1 330	793	269	248	-	-	106	587	637	0.6	
Wyncote CDP	1 052	745	26	274	7	-	127	273	652	0.7	
Collegeville borough	1 408	706	146	525	11	-	38	348	1 022	-	
Conshohocken borough	3 329	1 944	381	964	18	6	453	1 409	1 467	1.6	
Douglass township	3 210	495	900	1 603	143	-	121	737	2 352	-	
Gilbertsville CDP	1 627	261	560	781	16	-	95	498	1 034	-	
East Greenville borough	1 124	93	456	535	25	-	65	413	646	0.6	
East Norriton township	5 152	2 295	1 076	1 662	31	5	202	1 846	3 104	0.2	
East Norriton CDP	5 152	2 295	1 076	1 662	31	5	202	1 846	3 104	0.2	
Franconia township	4 151	808	1 653	1 522	58	15	96	1 199	2 856	-	
Harleysville CDP (part)	282	-	235	40	-	-	19	171	92	-	
Green Lane borough	229	28	50	140	7	2	12	69	148	-	
Hatboro borough	3 041	1 232	733	1 019	26	16	280	1 119	1 642	1.2	
Hatfield borough	1 106	317	203	554	9	5	77	509	520	0.5	
Hatfield township	6 277	1 636	2 285	2 202	24	-	202	1 997	4 078	0.5	
Horsham township	9 082	3 386	3 201	2 373	33	-	226	2 899	5 957	0.1	
Horsham CDP	5 793	1 580	2 425	1 697	33	-	164	2 019	3 610	0.2	
Maple Glen CDP (part)	1 265	1 062	34	149	-	-	24	242	999	-	

Table 21. Fuels and Equipment Characteristics: 2000—Con.

[Data based on a sample (except Tables 65-68). For information on confidentiality protection, coverage, sampling error, and nonsampling error, see Appendix G. For location of definitions, see "How to Use This Census Report"]

State County County Subdivision Place	Occupied housing units	House heating fuel					Vehicles available				Percent no telephone service available
		Utility gas	Electricity	Fuel oil, kerosene, etc.	Coal or coke, wood, solar energy, or other fuel	None	None	1	2 or more		
Montgomery County—Con.											
Jenkintown borough	2 035	1 418	227	374	-	-	254	898	883	1.4	
Lansdale borough	6 620	2 705	985	2 740	64	23	660	2 739	3 221	1.1	
Limerick township	5 143	2 251	1 070	1 559	90	7	135	1 385	3 623	0.1	
Lower Frederick township	1 727	165	775	652	47	-	31	470	1 226	-	
Spring Mount CDP	778	32	591	136	7	-	14	215	549	-	
Lower Gwynedd township	4 177	2 079	935	1 106	-	-	433	1 163	2 581	-	
Spring House CDP	1 345	668	357	281	-	-	95	382	868	-	
Lower Merion township	22 868	14 042	3 098	5 298	151	34	1 467	7 606	13 795	0.4	
Ardmore CDP (part)	3 482	2 014	633	715	30	6	507	1 531	1 444	1.0	
Bryn Mawr CDP	1 422	725	216	463	-	7	250	644	528	0.4	
Penn Wynne CDP	2 063	1 510	199	342	12	-	101	650	1 312	0.5	
Lower Moreland township	4 112	2 667	452	957	25	-	192	848	3 072	-	
Lower Pottsgrove township	4 007	922	1 067	1 759	58	19	204	1 138	2 665	0.5	
Pottsgrove CDP	1 194	109	335	692	25	-	28	256	910	-	
Sanatoga CDP	2 728	813	720	1 011	33	19	168	870	1 690	0.7	
Lower Providence township	7 472	2 646	1 137	3 377	67	-	188	2 012	5 272	0.2	
Audubon CDP	2 394	901	408	1 020	40	-	66	617	1 711	-	
Eagleville CDP	1 094	312	451	315	-	-	44	397	653	-	
Evansburg CDP (part)	432	184	34	175	-	-	7	137	288	-	
Trooper CDP	2 061	927	107	916	21	-	33	462	1 566	0.3	
Lower Salford township	4 432	1 552	1 384	1 340	38	-	142	1 004	3 286	0.2	
Harleysville CDP (part)	2 878	1 148	1 160	518	20	-	90	721	2 067	0.4	
Marlborough township	1 176	89	305	689	38	-	55	258	863	0.4	
Montgomery township	7 926	4 155	2 216	1 410	41	9	132	2 139	5 655	0.1	
Montgomeryville CDP	4 077	2 489	628	896	15	9	67	972	3 038	0.2	
Narberth borough	1 904	1 069	230	548	25	-	153	897	854	0.3	
New Hanover township	2 536	374	739	1 252	57	-	72	483	1 981	0.5	
Norristown borough	12 029	6 062	2 607	3 040	139	20	2 566	5 316	4 147	3.8	
North Wales borough	1 299	412	78	797	-	-	48	540	711	0.6	
Pennsburg borough	1 009	196	234	522	24	6	97	309	603	0.9	
Perkiomen township	2 468	1 214	483	679	32	9	41	462	1 965	-	
Plymouth township	6 512	3 734	1 342	1 390	14	19	277	2 369	3 866	-	
Plymouth Meeting CDP (part)	1 634	956	457	202	-	13	50	660	924	-	
Pottstown borough	9 154	2 195	1 286	5 508	72	4	1 506	3 825	3 823	1.8	
Red Hill borough	899	107	366	420	6	-	114	292	493	1.0	
Rockledge borough	1 060	801	34	208	4	-	69	456	535	0.5	
Royersford borough	1 928	608	335	927	27	6	193	819	916	0.7	
Salford township	807	10	163	546	61	-	18	139	650	-	
Schwenksville borough	626	103	230	282	7	-	73	252	301	-	
Skippack township	2 359	686	525	978	53	-	27	553	1 779	-	
Evansburg CDP (part)	158	20	8	120	-	-	-	45	113	-	
Skippack CDP	1 104	385	322	350	38	-	9	288	807	-	
Souderton borough	2 615	442	631	1 414	23	33	252	934	1 429	0.2	
Springfield township	7 471	5 430	770	1 225	-	-	387	2 504	4 580	0.2	
Flourtown CDP (part)	1 551	1 275	68	208	-	-	76	415	1 060	0.4	
Oreland CDP (part)	1 487	1 113	83	250	-	-	76	565	846	0.4	
Wyndmoor CDP	2 154	1 414	313	422	-	-	105	728	1 321	-	
Telford borough (part)	962	188	209	486	37	10	43	269	650	2.2	
Towamencin township	6 875	3 694	1 854	1 222	31	7	388	2 174	4 313	0.9	
Kulpsville CDP	3 223	1 913	975	285	9	-	151	1 200	1 872	0.4	
Trappe borough	1 292	510	384	380	-	5	10	359	923	0.5	
Upper Dublin township	9 174	5 409	1 671	2 010	34	-	258	2 201	6 715	0.2	
Fort Washington CDP	1 133	707	136	290	-	-	19	175	939	-	
Maple Glen CDP (part)	1 070	698	91	274	-	-	8	220	842	-	
Oreland CDP (part)	557	325	40	192	-	-	76	139	342	0.9	
Upper Frederick township	1 045	22	398	547	32	-	25	198	822	0.4	
Upper Gwynedd township	5 341	3 004	822	1 373	39	-	186	1 463	3 692	0.2	
Upper Hanover township	1 737	26	500	1 034	126	-	34	285	1 418	-	
Upper Merion township	11 549	5 984	3 316	2 124	41	13	307	4 365	6 877	0.2	
King of Prussia CDP	8 277	4 096	2 909	1 176	32	13	244	3 496	4 537	0.1	
Upper Moreland township	10 120	6 150	1 664	2 112	51	-	584	3 900	5 636	0.4	
Willow Grove CDP (part)	5 129	3 293	729	1 005	33	-	341	2 022	2 766	0.4	
Upper Pottsgrove township	1 417	275	287	731	56	-	26	288	1 103	1.0	
Halfway House CDP	633	146	59	383	25	-	26	156	451	1.1	
Upper Providence township	5 355	2 685	1 041	1 474	43	-	87	1 208	4 060	0.1	
Upper Salford township	1 053	26	140	765	65	-	18	181	854	0.4	
West Conshohocken borough	600	367	57	167	-	-	28	221	351	0.5	
West Norriton township	6 614	4 148	1 033	1 335	29	-	359	2 514	3 741	0.3	
West Norriton CDP	6 614	4 148	1 033	1 335	29	-	359	2 514	3 741	0.3	
West Pottsgrove township	1 524	165	331	987	19	7	143	602	779	1.0	
Stowe CDP	1 442	145	331	925	19	7	130	584	728	1.0	
Whitemarsh township	6 179	4 137	817	1 133	33	-	227	1 740	4 212	0.5	
Flourtown CDP (part)	181	137	-	38	6	-	-	37	144	-	
Plymouth Meeting CDP (part)	625	359	142	114	5	-	11	165	449	-	
Whitpain township	6 988	3 524	1 743	1 629	27	-	227	1 876	4 885	0.3	
Blue Bell CDP	2 485	1 106	753	584	7	-	-	654	1 831	-	
Worcester township	2 887	908	413	1 347	93	-	112	746	2 029	0.6	
Montour County	7 085	1 545	2 172	2 473	468	32	590	2 375	4 120	1.8	
Anthony township	487	3	89	242	122	2	41	87	359	3.1	
Cooper township	396	46	105	157	21	-	14	132	250	-	
Danville borough	2 277	1 093	579	514	19	24	397	1 021	859	3.3	
Derry township	441	-	80	224	46	-	30	112	299	4.5	
Liberty township	556	9	122	296	85	2	10	114	432	0.5	
Limestone township	334	4	101	173	39	2	13	48	273	2.7	
Mahoning township	1 466	375	709	328	40	-	63	621	782	-	
Mechanicsville CDP	1 159	330	585	237	7	-	49	545	565	-	
Mayberry township	94	-	15	55	6	-	-	34	60	-	
Valley township	773	15	300	355	60	2	11	140	622	0.3	
Washingtonville borough	89	-	26	51	-	-	7	35	47	4.5	
West Hemlock township	172	-	46	78	30	-	4	31	137	-	
Northampton County	101 541	29 598	25 743	41 009	2 781	211	8 625	31 969	60 947	0.9	
Allen township	1 001	31	333	510	76	4	4	214	783	-	
Bangor borough	2 105	655	227	1 162	24	-	215	797	1 093	0.8	
Bath borough	1 061	309	360	364	23	-	113	356	592	1.5	
Bethlehem city (part)	19 928	7 732	4 969	6 802	118	75	3 073	8 141	8 714	1.7	

Table 21. Fuels and Equipment Characteristics: 2000—Con.

[Data based on a sample (except Tables 65-68). For information on confidentiality protection, coverage, sampling error, and nonsampling error, see Appendix G. For location of definitions, see "How to Use This Census Report"]

State County County Subdivision Place	Occupied housing units	House heating fuel					Vehicles available				Percent no telephone service available	
		Utility gas	Electricity	Fuel oil, kerosene, etc.	Coal or coke, wood, solar energy, or other fuel	None	None	1	2 or more			
Northampton County—Con.												
Bethlehem township	7 619	2 581	3 210	1 584	140	11	351	1 967	5 301	0.7		
Middletown CDP	2 790	803	1 063	806	56	-	84	707	1 999	0.8		
Bushkill township	2 333	58	596	1 368	224	7	35	334	1 964	1.5		
Chapman borough	90	-	10	62	8	-	4	29	57	-		
East Allen township	1 864	176	824	557	104	-	46	346	1 472	0.4		
East Bangor borough	387	98	13	243	18	-	25	137	225	0.8		
Easton city	9 544	4 730	1 376	3 237	71	28	1 666	3 866	4 012	1.9		
Forks township	3 035	1 755	441	720	60	-	120	635	2 280	0.5		
Freemansburg borough	687	298	138	242	5	-	65	224	398	1.6		
Glendon borough	140	52	19	56	3	-	10	37	93	-		
Hanover township	3 649	944	1 744	864	50	10	171	863	2 615	-		
Hellertown borough	2 432	1 077	456	858	24	5	186	930	1 316	0.5		
Lehigh township	3 680	20	1 075	2 208	269	-	94	904	2 682	0.2		
Lower Mount Bethel township	1 223	6	150	932	69	-	64	241	918	0.5		
Lower Nazareth township	1 788	36	936	726	55	-	34	325	1 429	-		
Lower Saucon township	3 735	734	1 035	1 668	215	-	104	911	2 720	0.2		
Moore township	3 302	229	763	1 738	301	-	70	756	2 476	0.3		
Nazareth borough	2 560	547	523	1 390	51	19	233	971	1 356	1.6		
Northampton borough	3 869	1 228	1 272	1 261	85	7	393	1 381	2 095	1.0		
North Catasauqua borough	1 136	285	351	455	23	-	120	389	627	0.7		
Palmer township	6 716	2 864	1 690	2 016	104	-	333	1 924	4 459	0.1		
Old Orchard CDP	921	332	259	319	11	-	21	181	719	-		
Palmer Heights CDP	1 398	592	221	572	13	-	120	362	916	-		
Pen Argyl borough	1 427	376	172	811	13	17	104	481	842	2.9		
Plainfield township	2 130	14	464	1 454	104	-	52	420	1 658	0.4		
Belfast CDP	500	-	126	341	15	-	16	114	370	1.8		
Portland borough	237	-	51	178	3	-	10	112	115	1.7		
Roseto borough	640	125	68	428	12	2	51	220	369	0.3		
Stockertown borough	277	13	43	203	8	-	12	81	184	-		
Tatamy borough	354	7	87	253	7	-	24	100	230	0.6		
Upper Mount Bethel township	2 362	26	307	1 690	232	-	69	639	1 654	0.6		
Upper Nazareth township	1 327	437	261	567	26	-	40	347	940	-		
Eastlawn Gardens CDP	1 018	437	223	320	26	-	34	255	729	-		
Walnutport borough	809	27	310	404	54	-	77	233	499	1.1		
Washington township	1 601	36	386	1 063	81	-	109	421	1 071	0.4		
West Easton borough	450	281	38	116	6	7	25	160	265	2.2		
Williams township	1 656	52	316	1 077	65	-	66	313	1 277	-		
Wilson borough	3 166	1 674	266	1 147	26	19	378	1 272	1 516	0.8		
Wind Gap borough	1 221	85	463	595	24	-	79	492	650	-		
Northumberland County	38 835	9 435	7 244	17 924	3 174	78	4 367	14 132	20 336	1.4		
Coal township	3 732	479	496	2 209	465	-	488	1 538	1 706	1.1		
Edgewood CDP	1 178	236	159	621	150	-	177	430	571	1.2		
Fairview-Ferndale CDP	1 052	136	162	612	123	-	135	479	438	-		
Marshallton CDP	637	87	55	349	111	-	82	318	237	1.9		
Delaware township	1 677	360	431	621	218	-	119	466	1 092	2.4		
East Cameron township	266	-	26	182	50	-	10	74	182	2.3		
East Chillisquaque township	262	4	50	151	40	-	10	56	196	1.1		
Hemdon borough	167	-	17	120	24	-	18	44	105	1.2		
Jackson township	354	2	51	221	68	-	17	79	258	0.6		
Jordan township	290	-	44	171	59	-	13	46	231	0.7		
Kulpmont borough	1 338	115	174	945	90	14	176	563	599	1.5		
Lewis township	635	23	132	363	102	-	47	93	495	3.8		
Little Mahanoy township	156	-	12	97	40	-	10	42	104	1.3		
Lower Augusta township	401	-	87	216	77	3	15	95	291	1.0		
Lower Mahanoy township	640	-	106	416	93	2	23	177	440	1.1		
McEwensville borough	116	-	23	85	6	-	2	49	65	1.7		
Marion Heights borough	315	5	42	233	29	-	35	115	165	-		
Milton borough	2 768	1 512	684	510	54	-	249	1 157	1 362	1.7		
Mount Carmel borough	3 035	649	477	1 729	118	-	668	1 210	1 157	1.7		
Mount Carmel township	1 085	53	259	652	104	-	109	422	554	0.7		
Northumberland borough	1 657	865	286	410	39	-	137	703	817	1.2		
Point township	1 443	299	416	537	110	-	36	400	1 007	0.6		
Ralpho township	1 497	28	593	705	147	7	37	546	914	-		
Elysburg CDP	872	28	390	400	37	-	24	409	439	-		
Riverside borough	760	14	255	433	43	-	27	211	522	0.3		
Rockefeller township	836	22	205	435	125	5	31	189	616	0.5		
Rush township	443	2	105	215	88	-	10	110	323	-		
Shamokin city	3 742	1 002	536	1 862	287	-	860	1 677	1 205	2.4		
Shamokin township	849	13	151	543	102	5	32	218	599	1.4		
Snydertown borough	138	4	31	70	28	1	6	32	100	-		
Sunbury city	4 540	2 624	606	1 131	70	28	919	2 011	1 610	2.3		
Turbot township	670	165	170	282	35	-	18	162	490	1.2		
Turbotville borough	283	68	71	129	13	-	6	108	169	1.8		
Upper Augusta township	1 022	234	225	422	93	13	37	200	785	0.8		
Upper Mahanoy township	230	-	25	129	75	-	4	47	179	-		
Washington township	256	-	46	150	53	-	14	69	173	2.7		
Watsonborough	968	610	98	248	-	-	54	437	477	1.8		
West Cameron township	188	2	20	124	40	-	4	47	137	1.1		
West Chillisquaque township	1 205	281	198	548	72	-	43	416	746	0.7		
Zerbe township	871	-	96	630	117	-	83	323	465	0.3		
Trevorton CDP	868	-	96	627	117	-	83	320	465	0.3		
Perry County	16 695	74	3 652	9 446	2 545	29	1 048	4 439	11 208	1.7		
Blain borough	98	-	4	66	16	-	4	30	64	-		
Bloomfield borough	396	2	46	323	14	2	29	174	193	2.3		
Buffalo township	420	-	96	245	57	-	11	70	339	1.2		
Carroll township	1 897	16	406	934	311	-	81	417	1 399	1.9		
Centre township	843	2	201	423	159	-	27	192	624	1.7		
Duncannon borough	667	2	135	487	31	-	88	269	310	2.5		
Greenwood township	379	-	84	199	76	-	14	71	294	1.3		
Howe township	201	-	48	116	28	-	6	42	153	-		
Jackson township	184	-	4	100	56	-	34	41	109	4.9		
Juniata township	495	-	95	232	153	-	6	100	389	0.4		
Landisburg borough	80	-	7	60	13	-	8	18	54	-		
Liverpool borough	409	6	181	202	16	2	44	157	208	1.5		
Liverpool township	356	2	63	225	50	-	11	79	266	1.1		

Table 21. Fuels and Equipment Characteristics: 2000—Con.

[Data based on a sample (except Tables 65-68). For information on confidentiality protection, coverage, sampling error, and nonsampling error, see Appendix G. For location of definitions, see "How to Use This Census Report"]

State County County Subdivision Place	Occupied housing units	House heating fuel					Vehicles available				Percent no telephone service available
		Utility gas	Electricity	Fuel oil, kerosene, etc.	Coal or coke, wood, solar energy, or other fuel	None	None	1	2 or more		
Perry County—Con.											
Marysville borough	1 027	-	230	769	24	-	111	392	524	2.8	
Miller township	340	3	52	204	47	-	15	70	255	2.1	
Millerstown borough	277	-	65	190	18	-	14	83	180	0.7	
New Buffalo borough	56	-	10	42	4	-	-	26	30	-	
Newport borough	666	-	112	499	24	2	98	265	303	2.9	
Northeast Madison township	267	-	30	121	96	-	20	56	191	0.7	
Oliver township	811	4	269	436	47	4	79	273	459	1.6	
Penn township	1 159	24	325	652	118	-	84	360	715	1.1	
Rye township	850	6	222	465	114	4	42	143	665	-	
Saville township	796	2	104	418	205	-	34	179	583	2.3	
Southwest Madison township	290	3	23	140	109	-	28	64	198	4.5	
Spring township	746	-	138	389	186	4	33	134	579	0.5	
Toboyn township	191	-	16	99	56	-	12	53	126	4.2	
Tuscarora township	416	2	54	227	104	-	28	117	271	2.2	
Tyrone township	724	-	168	385	139	4	42	196	486	1.4	
Watts township	448	-	144	220	50	7	11	105	332	1.8	
Wheatfield township	1 206	-	320	578	224	-	34	263	909	1.2	
Philadelphia County	590 071	469 590	51 336	54 975	2 966	2 140	210 866	248 085	131 120	2.5	
Philadelphia city	590 071	469 590	51 336	54 975	2 966	2 140	210 866	248 085	131 120	2.5	
Pike County	17 433	1 629	6 207	5 276	1 603	27	676	5 406	11 351	0.6	
Blooming Grove township	1 382	3	682	345	112	8	38	452	892	0.4	
Delaware township	2 244	21	899	558	328	-	75	625	1 544	0.8	
Dingman township	2 980	60	1 267	800	339	10	70	673	2 237	-	
Greene township	1 269	17	264	530	136	-	37	510	722	0.9	
Lackawaxen township	1 694	21	655	653	156	4	78	622	994	-	
Lehman township	2 603	25	1 441	481	210	-	79	711	1 813	0.9	
Matamoras borough	925	782	72	68	-	3	100	353	472	-	
Milford borough	522	310	79	116	-	-	59	259	204	1.5	
Milford township	527	167	62	213	19	-	23	175	329	0.9	
Palmyra township	1 330	13	394	551	119	-	39	419	872	0.6	
Porter township	170	5	60	48	38	-	3	52	115	2.9	
Shohola township	836	-	266	363	105	2	22	276	538	0.7	
Westfall township	951	205	66	550	41	-	53	279	619	0.4	
Potter County	7 005	4 932	356	346	933	-	424	2 642	3 939	1.8	
Abbott township	98	40	-	4	48	-	-	23	75	2.0	
Allegany township	167	104	2	4	40	-	5	60	102	-	
Austin borough	244	213	2	3	24	-	16	120	108	6.6	
Bingham township	224	129	4	14	55	-	17	56	151	5.4	
Clara township	67	52	-	2	6	-	-	24	43	-	
Coudersport borough	1 101	977	86	4	25	-	84	528	489	0.5	
East Fork district	8	-	-	6	-	-	-	6	2	-	
Eulalia township	293	204	28	10	26	-	9	84	200	-	
Galeton borough	513	445	41	5	19	-	48	204	261	1.4	
Genesee township	304	250	2	4	25	-	16	113	175	3.9	
Harrison township	408	240	12	48	75	-	16	156	236	3.4	
Hebron township	231	160	9	8	37	-	9	60	162	-	
Hector township	171	40	3	22	56	-	2	51	118	2.3	
Homer township	153	83	13	9	19	-	4	41	108	-	
Keating township	128	29	-	47	41	-	5	43	80	-	
Oswayo borough	55	46	-	-	9	-	-	23	32	-	
Oswayo township	93	62	5	-	20	-	3	33	57	2.2	
Pike township	115	77	3	4	26	-	2	45	68	-	
Pleasant Valley township	39	27	-	-	12	-	2	9	28	-	
Portage township	73	47	2	3	14	-	-	20	53	-	
Roulette township	544	471	4	12	47	-	37	232	275	2.0	
Sharon township	330	242	3	8	56	-	7	114	209	1.8	
Shinglehouse borough	512	418	70	4	15	-	88	199	225	2.7	
Stewardson township	28	2	2	16	8	-	1	4	23	3.6	
Summit township	46	9	2	13	16	-	-	19	27	-	
Sweden township	311	101	22	55	61	-	9	104	198	1.3	
Sylvania township	29	17	2	6	2	-	-	12	17	-	
Ulysses borough	268	216	31	4	12	-	22	125	121	2.6	
Ulysses township	237	128	8	5	71	-	14	63	160	2.1	
West Branch township	166	78	-	20	52	-	6	53	107	1.2	
Wharton township	49	25	-	6	16	-	2	18	29	-	
Schuylkill County	60 530	2 598	10 764	36 323	9 786	48	7 682	20 531	32 317	1.4	
Ashland borough (part)	1 437	180	392	754	101	-	307	539	591	-	
Auburn borough	323	37	13	226	47	-	20	78	225	1.5	
Barry township	362	-	51	194	99	-	13	80	269	-	
Beurys Lake CDP	50	-	7	27	11	-	-	14	36	-	
Blythe township	385	2	35	261	79	4	40	108	237	3.6	
Branch township	737	-	112	446	165	-	43	196	498	0.8	
Butler township	1 416	9	299	909	172	-	45	428	943	-	
Englewood CDP (part)	181	-	30	108	33	-	-	53	128	-	
Fountain Springs CDP	48	-	7	41	-	-	-	8	40	-	
Lavelle-Locustdale CDP	262	-	38	199	16	-	12	93	157	-	
Cass township	778	2	71	514	182	3	77	257	444	1.3	
Forrestville CDP	189	-	4	142	43	-	15	75	99	2.1	
Heckscherville CDP	34	-	2	26	4	-	2	13	19	-	
Coaldale borough	1 067	11	105	731	214	-	157	492	418	2.1	
Cressona borough	661	8	116	479	55	-	53	220	388	2.0	
Deer Lake borough	205	-	74	98	23	-	10	47	148	-	
Delano township	210	-	6	163	27	-	20	78	112	1.0	
Delano CDP	164	-	2	136	20	-	12	67	85	-	
East Brunswick township	620	2	73	417	99	2	25	145	450	1.0	
McKeansburg CDP	60	-	2	50	8	-	2	23	35	-	
East Norwegian township	362	5	26	265	61	2	37	108	217	2.2	
East Union township	630	14	98	387	67	-	41	217	372	1.7	
Brandonville CDP	96	-	17	56	20	-	7	42	47	-	
Oneida CDP	107	2	10	64	10	-	15	39	53	2.8	
Sheppton CDP	96	3	20	58	12	-	8	46	42	3.1	
Eldred township	270	-	56	167	38	3	10	61	199	-	
Foster township	108	-	7	46	52	-	10	34	64	-	

Table 21. Fuels and Equipment Characteristics: 2000—Con.

[Data based on a sample (except Tables 65-68). For information on confidentiality protection, coverage, sampling error, and nonsampling error, see Appendix G. For location of definitions, see "How to Use This Census Report"]

State County County Subdivision Place	Occupied housing units	House heating fuel					Vehicles available				Percent no telephone service available
		Utility gas	Electricity	Fuel oil, kerosene, etc.	Coal or coke, wood, solar energy, or other fuel	None	None	1	2 or more		
Schuylkill County—Con.											
Foster township—Con.											
Buck Run CDP	74	-	2	32	40	-	6	19	49	-	
Frackville borough	1 914	68	326	1 304	208	-	363	671	880	0.7	
Frailey township	159	-	5	98	54	-	19	45	95	1.3	
Donaldson CDP	129	-	4	82	41	-	14	38	77	1.6	
Gilberton borough	385	3	65	258	57	-	69	145	171	2.3	
Girardville borough	767	3	176	487	84	-	135	340	292	2.2	
Gordon borough	312	12	64	215	19	-	24	116	172	-	
Hegins township	1 447	-	137	1 008	289	-	54	495	898	-	
Valley View CDP	731	-	86	501	138	-	31	223	477	-	
Hublely township	345	2	41	204	87	-	16	86	243	1.4	
Kline township	691	-	87	485	112	2	83	224	384	0.9	
Landingville borough	73	-	5	50	14	-	9	19	45	2.7	
McAdoo borough	1 034	12	49	759	209	-	178	479	377	0.6	
Mahanoy township	436	-	56	278	93	-	43	161	232	2.1	
New Boston-Morea CDP	186	-	23	141	22	-	19	60	107	2.2	
Mahanoy City borough	2 113	-	703	1 140	251	-	421	1 013	679	1.2	
Mechanicsville borough	218	48	8	141	19	-	22	62	134	-	
Middleport borough	197	-	19	120	56	-	21	70	106	3.0	
Minersville borough	2 041	13	301	1 285	434	8	412	752	877	2.0	
Mount Carbon borough	40	7	4	23	6	-	3	19	18	-	
New Castle township	181	2	3	121	51	-	28	75	78	-	
New Philadelphia borough	507	2	48	343	110	-	94	193	220	1.2	
New Ringgold borough	114	2	6	87	19	-	7	44	63	1.8	
North Manheim township	1 254	66	233	761	186	-	74	360	820	2.2	
Rennings CDP	151	28	10	99	6	-	7	55	89	-	
North Union township	504	2	109	302	59	-	48	142	314	2.0	
Nuremberg CDP	101	-	10	83	6	-	18	30	53	-	
Norwegian township	863	9	339	361	150	-	57	247	559	-	
Marlin CDP	283	-	130	113	40	-	24	117	142	-	
Seltzer CDP	117	-	4	66	47	-	12	31	74	-	
Orwigsburg borough	1 158	6	308	741	85	-	107	390	661	0.5	
Palo Alto borough	435	-	47	297	85	-	39	153	243	1.8	
Pine Grove borough	877	5	97	634	124	4	124	273	480	1.6	
Pine Grove township	1 570	13	293	892	351	-	91	410	1 069	1.2	
Ravine CDP	283	6	86	147	44	-	34	89	160	-	
Port Carbon borough	850	135	50	557	94	-	100	351	399	1.3	
Port Clinton borough	133	-	15	98	15	-	11	54	68	-	
Porter township	854	2	75	530	229	-	39	280	535	0.4	
Reinerton-Orwin-Muir CDP	425	-	46	255	116	-	15	143	267	-	
Pottsville city	6 413	1 795	1 237	2 710	626	9	1 407	2 456	2 550	3.0	
Reilly township	326	-	15	217	89	-	30	103	193	0.6	
Branchdale CDP	184	-	10	122	47	-	28	55	101	-	
Newtown CDP	89	-	4	63	22	-	-	30	59	2.2	
Ringtown borough	318	-	41	250	25	-	16	79	223	0.6	
Rush township	1 419	-	297	901	212	-	32	357	1 030	-	
Grier City-Park Crest CDP (part)	115	-	16	71	28	-	11	8	96	-	
Hometown CDP	583	-	127	403	53	-	10	169	404	-	
Ryan township	555	-	85	355	99	-	25	158	372	0.7	
Grier City-Park Crest CDP (part)	253	-	30	186	37	-	14	85	154	0.8	
St. Clair borough	1 483	-	74	1 114	283	-	304	585	594	1.3	
Schuylkill township	503	-	35	316	150	-	47	157	299	0.6	
Tuscarora CDP	422	-	27	270	125	-	43	138	241	0.5	
Schuylkill Haven borough	2 393	48	353	1 673	288	-	369	810	1 214	0.4	
Shenandoah borough	2 649	13	945	1 254	375	-	746	1 082	821	2.0	
South Manheim township	791	10	274	344	127	-	25	148	618	0.8	
Lake Wynonah CDP (part)	359	2	176	98	70	-	2	66	291	0.6	
Tamaqua borough	3 179	9	306	2 122	710	-	544	1 324	1 311	2.5	
Tower City borough	608	3	75	374	145	-	83	242	283	3.0	
Tremont borough	695	-	64	432	195	-	85	210	400	1.0	
Tremont township	92	-	9	58	23	-	5	14	73	2.2	
Union township	530	8	88	307	100	-	31	138	361	-	
Upper Mahantongo township	251	-	34	154	51	2	6	70	175	0.8	
Klingerstown CDP	37	-	-	33	4	-	2	11	24	-	
Walker township	361	-	75	207	73	3	13	74	274	0.6	
Washington township	1 001	-	196	586	192	-	25	209	767	2.2	
Wayne township	1 827	4	461	928	342	-	68	406	1 353	0.2	
Friedensburg CDP	353	-	62	238	35	-	19	147	187	-	
Lake Wynonah CDP (part)	368	-	205	85	58	-	7	57	304	-	
Summit Station CDP	97	-	29	46	22	-	-	36	61	-	
West Brunson township	1 322	14	539	538	191	-	47	391	884	0.6	
West Mahanoy township	1 307	6	151	899	210	6	96	500	711	1.7	
Altamont CDP	308	-	12	228	63	-	43	112	153	1.6	
Englewood CDP (part)	-	-	-	-	-	-	-	-	-	(X)	
Shenandoah Heights CDP	594	-	109	389	89	-	33	235	326	1.3	
West Penn township	1 464	6	207	948	249	-	79	261	1 124	1.4	
Snyder County	13 654	1 536	3 404	6 395	1 794	33	1 020	3 966	8 668	3.4	
Adams township	320	2	51	199	57	-	11	80	229	1.6	
Troxelville CDP	78	-	8	55	10	-	2	20	56	-	
Beaver township	194	-	41	114	35	-	3	41	150	2.1	
Beavertown borough	361	2	70	252	35	2	24	115	222	3.0	
Center township	729	7	110	409	167	-	30	168	531	2.3	
Penns Creek CDP	231	4	39	148	32	-	18	67	146	5.2	
Chapman township	433	2	65	215	139	2	110	93	230	25.4	
Port Trevorton CDP (part)	79	-	4	52	21	-	9	22	48	13.9	
Franklin township	835	-	105	592	92	-	39	245	551	1.9	
Paxtonville CDP	96	-	-	96	-	-	5	34	57	-	
Freeburg borough	240	2	52	169	9	-	21	78	141	1.7	
Jackson township	459	-	142	227	71	2	17	104	338	1.5	
Kratzville CDP	165	-	69	73	14	2	5	45	115	-	
McClure borough	403	2	66	304	27	-	38	125	240	1.0	
Middleburg borough	614	-	200	356	28	19	56	236	323	1.6	
Middlecreek township	732	61	173	333	138	2	35	163	533	0.5	
Kreamer CDP	308	59	89	114	35	2	14	105	189	0.3	
Monroe township	1 633	239	757	447	107	-	76	490	1 067	1.2	
Hummels Wharf CDP	317	189	65	44	7	-	38	172	107	-	

Table 21. Fuels and Equipment Characteristics: 2000—Con.

[Data based on a sample (except Tables 65-68). For information on confidentiality protection, coverage, sampling error, and nonsampling error, see Appendix G. For location of definitions, see "How to Use This Census Report"]

State County County Subdivision Place	Occupied housing units	House heating fuel					Vehicles available				Percent no telephone service available
		Utility gas	Electricity	Fuel oil, kerosene, etc.	Coal or coke, wood, solar energy, or other fuel	None	None	1	2 or more		
Snyder County—Con.											
Penn township	1 163	75	399	467	119	-	46	304	813	1.0	
Perry township	686	-	111	391	163	-	67	151	468	7.0	
Mount Pleasant Mills CDP	145	-	45	93	3	-	14	46	85	2.1	
Selinsgrove borough	1 767	897	424	382	39	-	163	724	880	2.4	
Shamokin Dam borough	688	246	238	168	34	-	68	283	337	1.6	
Spring township	595	-	129	359	93	2	54	155	386	3.0	
Beaver Springs CDP	278	-	59	199	14	2	24	88	166	1.1	
Union township	508	-	84	267	140	2	71	110	327	11.6	
Port Trevorton CDP (part)	98	-	16	49	24	-	18	22	58	14.3	
Washington township	533	-	88	293	119	2	41	109	383	7.3	
West Beaver township	384	-	41	232	101	-	35	98	251	6.8	
West Perry township	377	1	58	219	81	-	15	94	268	1.3	
Somerset County	31 222	5 272	4 013	15 970	4 858	54	2 594	10 489	18 139	2.0	
Addison borough	94	2	13	60	13	-	-	39	55	-	
Addison township	423	10	32	291	75	-	26	129	268	1.9	
Allegheny township	249	-	44	135	62	-	10	79	160	2.4	
Benson borough	75	-	8	52	15	-	6	25	44	5.3	
Berlin borough	869	509	174	98	71	4	94	340	435	0.9	
Black township	359	-	20	203	120	4	18	98	243	-	
Boswell borough	611	439	41	90	41	-	109	285	217	2.9	
Brothersvalley township	874	80	75	454	195	11	23	183	668	2.5	
Callimont borough	19	-	4	11	4	-	2	2	15	-	
Casselton borough	41	-	5	32	4	-	-	13	28	-	
Central City borough	538	4	58	264	134	-	86	185	267	3.0	
Conemaugh township	2 947	203	371	1 938	340	-	181	1 015	1 751	1.0	
Davidsville CDP	429	63	117	168	81	-	17	129	283	1.9	
Jerome CDP	427	-	18	373	19	-	8	184	235	-	
Confluence borough	350	3	61	253	24	-	52	156	142	2.3	
Elk Lick township	799	77	55	358	300	-	97	215	487	10.3	
Fairhope township	57	-	4	29	24	-	-	13	44	7.0	
Garrett borough	167	-	2	141	20	-	12	57	98	2.4	
Greenville township	246	1	34	74	128	-	29	45	172	12.2	
Hooversville borough	335	4	35	240	29	-	49	107	179	4.8	
Indian Lake borough	207	-	60	112	23	-	-	45	162	1.0	
Jefferson township	543	7	74	297	130	-	29	135	379	0.4	
Jenner township	1 597	34	108	1 098	297	22	66	511	1 020	1.6	
Jennerstown borough	300	-	45	205	38	-	11	63	226	1.3	
Larimer township	217	-	41	85	75	-	13	60	144	7.8	
Lincoln township	631	6	96	401	112	-	36	166	429	-	
Lower Turkeyfoot township	275	-	16	191	65	-	3	106	166	5.1	
Meyersdale borough	1 019	655	110	156	92	-	164	384	471	1.8	
Middlecreek township	369	5	57	198	73	-	33	103	233	1.6	
Milford township	611	4	85	368	131	3	25	179	407	0.7	
New Baltimore borough	75	-	14	47	10	-	3	17	55	-	
New Centerville borough	84	-	20	55	9	-	13	17	54	-	
Northampton township	142	-	10	73	52	-	9	34	99	-	
Ogle township	219	-	27	131	45	4	10	43	166	1.4	
Paint borough	397	2	76	277	30	-	38	153	206	1.5	
Paint township	1 321	8	187	906	192	-	59	445	817	1.3	
Quemahoning township	819	2	71	585	139	-	31	256	532	2.9	
Rockwood borough	403	2	41	280	38	2	42	173	188	2.2	
Salisbury borough	353	186	50	57	57	-	27	134	192	0.8	
Seven Springs borough (part)	38	20	15	3	-	-	3	21	14	-	
Shade township	1 170	3	82	699	283	-	55	437	678	2.1	
Shanksville borough	96	-	4	76	16	-	2	43	51	-	
Somerset borough	3 039	1 988	744	143	101	-	411	1 380	1 248	1.2	
Somerset township	3 484	883	444	1 698	338	-	148	1 099	2 237	0.8	
Friedens CDP	627	20	64	477	58	-	15	173	439	-	
Southampton township	228	4	24	111	89	-	11	60	157	8.8	
Stonycreek township	819	10	94	438	245	-	45	157	617	2.9	
Stoytown borough	193	2	28	144	15	-	25	67	101	4.7	
Summit township	865	82	72	424	269	-	130	191	544	8.7	
Upper Turkeyfoot township	438	-	40	244	144	4	7	107	324	-	
Ursina borough	111	-	2	89	17	-	8	37	66	1.8	
Wellersburg borough	87	11	6	57	13	-	9	40	38	3.4	
Windber borough	2 019	26	234	1 599	121	-	334	840	845	0.4	
Sullivan County	2 660	4	323	1 746	457	3	154	921	1 585	2.5	
Cherry township	697	-	72	486	93	-	32	242	423	2.7	
Colley township	180	-	17	120	25	-	17	86	77	5.0	
Davidson township	269	-	27	172	65	3	2	82	185	4.5	
Dushore borough	350	-	131	207	7	-	45	150	155	2.3	
Eagles Mere borough	85	-	22	55	8	-	-	40	45	-	
Elkland township	203	2	3	113	70	-	10	48	145	3.0	
Forks township	186	-	7	134	37	-	19	51	116	1.6	
Forksville borough	70	-	12	48	10	-	5	17	48	-	
Fox township	123	-	4	70	39	-	6	40	77	1.6	
Hillsgrove township	118	-	-	80	31	-	5	43	70	1.7	
Laporte borough	89	-	6	71	6	-	4	25	60	-	
Laporte township	157	2	17	96	35	-	2	54	101	-	
Shrewsbury township	133	-	5	94	31	-	7	43	83	3.8	
Susquehanna County	16 529	168	2 203	9 299	2 369	20	1 058	5 221	10 250	1.7	
Apolacon township	189	-	8	94	56	-	6	57	126	3.2	
Ararat township	212	2	18	113	50	3	9	67	136	2.4	
Auburn township	688	13	49	355	149	-	27	180	481	1.6	
Bridgewater township	1 060	4	151	493	159	-	43	354	663	1.5	
Brooklyn township	340	-	23	192	69	-	13	89	238	2.1	
Chococun township	325	5	56	165	51	-	13	99	213	1.5	
Clifford township	903	17	154	471	108	-	21	275	607	1.8	
Dimock township	520	2	33	320	92	-	18	162	340	1.9	
Forest City borough	790	74	122	534	49	-	132	332	326	1.4	
Forest Lake township	445	-	24	252	97	-	12	114	319	0.9	
Franklin township	362	-	24	159	78	-	12	97	253	-	
Friendsville borough	44	-	4	25	5	-	3	7	34	-	
Gibson township	408	2	38	212	90	-	12	111	285	1.5	

Table 21. Fuels and Equipment Characteristics: 2000—Con.

[Data based on a sample (except Tables 65-68). For information on confidentiality protection, coverage, sampling error, and nonsampling error, see Appendix G. For location of definitions, see "How to Use This Census Report"]

State County County Subdivision Place	Occupied housing units	House heating fuel					Vehicles available				Percent no telephone service available
		Utility gas	Electricity	Fuel oil, kerosene, etc.	Coal or coke, wood, solar energy, or other fuel	None	None	1	2 or more		
Susquehanna County—Con.											
Great Bend borough	329	2	110	176	11	-	57	123	149	2.4	
Great Bend township	754	7	143	400	84	-	52	272	430	0.8	
Hallstead borough	517	-	128	316	21	-	53	198	266	3.1	
Harford township	512	2	59	256	104	-	16	147	349	2.5	
Harmony township	197	-	18	111	44	2	6	70	121	-	
Herrick township	259	4	43	135	33	-	5	76	178	1.5	
Hop Bottom borough	135	-	7	105	3	2	13	42	80	-	
Jackson township	329	-	34	160	84	-	6	94	229	2.4	
Jessup township	203	2	18	107	49	-	16	45	142	-	
Lanesboro borough	257	-	77	143	22	-	56	87	114	1.2	
Lathrop township	326	3	38	164	50	-	14	88	224	3.4	
Lenox township	707	2	71	418	115	-	36	207	464	3.0	
Liberty township	474	2	41	254	89	-	14	136	324	0.6	
Little Meadows borough	122	-	35	65	11	-	-	35	87	-	
Middletown township	111	-	7	42	39	-	2	24	85	1.8	
Montrose borough	732	9	207	424	12	4	153	286	293	3.3	
New Milford borough	353	2	25	273	16	3	19	136	198	1.7	
New Milford township	719	2	70	391	114	-	21	201	497	1.5	
Oakland borough	231	2	21	189	8	-	6	73	152	2.6	
Oakland township	220	-	17	165	23	-	11	95	114	0.9	
Rush township	485	-	45	252	79	2	20	160	305	1.6	
Silver Lake township	626	2	78	253	141	-	7	125	494	2.1	
Springville township	570	2	86	303	93	-	28	154	388	1.1	
Susquehanna Depot borough	633	2	74	515	19	-	98	273	262	1.6	
Thompson borough	116	-	19	85	6	4	14	41	61	6.0	
Thompson township	169	2	16	99	34	-	8	32	129	-	
Union Dale borough	157	2	12	113	12	-	6	57	94	-	
Tioga County	15 925	11 193	702	1 160	2 116	49	937	5 480	9 508	1.9	
Bloss township	136	88	16	2	26	-	12	41	83	5.1	
Blossburg borough	649	573	34	6	30	-	73	260	316	1.1	
Brookfield township	166	82	4	21	36	-	5	54	107	-	
Charleston township	1 203	923	35	76	126	-	29	415	759	0.6	
Chatham township	234	105	7	16	65	-	4	74	156	3.4	
Clymer township	233	98	-	25	75	-	17	68	148	2.6	
Covington township	398	273	23	27	62	-	17	89	292	0.5	
Deerfield township	243	183	6	8	40	-	12	71	160	3.3	
Delmar township	1 092	665	51	88	210	-	22	289	781	1.8	
Duncan township	90	7	1	25	32	-	5	38	47	2.2	
Elk township	25	3	-	9	8	-	-	10	15	-	
Elkland borough	756	699	25	-	32	-	116	287	353	5.7	
Farmington township	237	118	6	30	63	-	4	63	170	4.2	
Gaines township	262	192	8	8	50	-	7	124	131	1.9	
Hamilton township	176	146	3	8	18	-	11	61	104	2.8	
Jackson township	777	517	26	59	153	-	31	216	530	2.3	
Knoxville borough	244	236	2	2	2	-	5	115	124	1.6	
Lawrence township	658	528	18	21	75	-	28	192	438	2.1	
Lawrenceville borough	263	237	14	2	8	-	17	115	131	0.8	
Liberty borough	82	63	-	4	13	-	6	23	53	-	
Liberty township	351	98	13	124	99	-	11	91	249	0.6	
Mansfield borough	956	806	104	7	8	-	93	443	420	2.2	
Middlebury township	477	331	15	24	88	-	5	140	332	0.4	
Morris township	247	5	6	117	77	-	22	63	162	-	
Nelson township	232	184	6	4	27	-	6	90	136	2.6	
Osceola township	267	190	3	14	41	-	16	90	161	5.6	
Putnam township	178	169	3	-	6	-	9	62	107	1.1	
Richmond township	957	686	77	45	117	-	41	312	604	2.7	
Roseville borough	73	52	4	4	12	-	-	32	41	5.5	
Rutland township	272	71	6	71	81	2	13	70	189	1.5	
Shippen township	173	68	4	30	64	-	10	51	112	3.5	
Sullivan township	484	223	15	79	104	-	11	135	338	-	
Tioga borough	244	230	10	2	-	-	28	111	105	2.5	
Tioga township	380	314	7	13	42	-	30	99	251	1.1	
Union township	343	101	4	148	64	-	10	99	234	0.6	
Ward township	63	2	6	24	12	-	6	20	37	3.2	
Wellsboro borough	1 469	1 240	100	10	72	47	117	675	677	0.7	
Westfield borough	492	430	35	-	17	-	70	193	229	2.8	
Westfield township	343	257	5	7	61	-	18	99	226	2.6	
Union County	13 178	657	4 264	6 366	1 353	33	1 049	3 826	8 303	0.8	
Buffalo township	1 165	22	401	466	235	-	94	308	763	1.1	
East Buffalo township	1 823	144	924	668	37	-	63	429	1 331	-	
Linntown CDP	663	66	183	414	-	-	29	252	382	-	
Gregg township	335	3	45	220	48	-	11	93	231	0.6	
Hartleton borough	93	-	13	59	17	-	5	29	59	-	
Hartley township	644	2	96	398	108	-	49	138	457	1.1	
Kelly township	1 314	61	583	481	130	10	199	478	637	-	
Lewis township	476	3	62	308	87	-	37	89	350	0.8	
Lewisburg borough	1 778	241	582	905	36	6	218	801	759	1.3	
Limestone township	526	7	159	215	115	4	63	74	389	1.7	
Mifflinburg borough	1 505	-	501	874	85	-	131	539	835	0.5	
New Berlin borough	333	4	116	187	18	-	16	122	195	2.1	
Union township	547	20	184	246	63	2	17	134	396	1.5	
West Buffalo township	995	-	211	535	182	11	77	191	727	0.6	
White Deer township	1 644	150	387	804	192	-	69	401	1 174	1.3	
Venango County	22 747	16 617	1 210	1 841	1 464	40	1 960	8 184	12 603	2.6	
Allegheny township	111	4	5	44	20	-	2	33	76	4.5	
Barkeyville borough	92	-	4	71	5	-	6	26	60	4.3	
Canal township	380	49	25	135	72	2	16	104	260	4.5	
Cherrytree township	593	195	28	104	102	2	36	185	372	4.2	
Clinton township	272	112	7	81	37	-	28	51	193	9.2	
Clintonville borough	221	132	32	31	8	-	39	94	88	8.1	
Cooperstown borough	186	84	80	-	9	-	4	52	130	1.1	
Complanter township	1 034	870	55	32	36	8	34	397	603	0.4	
Hasson Heights CDP	599	544	36	11	4	4	12	257	330	0.7	
Cranberry township	2 843	2 362	165	57	142	7	147	973	1 723	1.8	

Table 21. Fuels and Equipment Characteristics: 2000—Con.

[Data based on a sample (except Tables 65-68). For information on confidentiality protection, coverage, sampling error, and nonsampling error, see Appendix G. For location of definitions, see "How to Use This Census Report"]

State County County Subdivision Place	Occupied housing units	House heating fuel					Vehicles available			Percent no telephone service available
		Utility gas	Electricity	Fuel oil, kerosene, etc.	Coal or coke, wood, solar energy, or other fuel	None	None	1	2 or more	
Venango County—Con.										
Cranberry township—Con.										
Seneca CDP	431	403	14	-	6	-	6	189	236	1.4
Woodland Heights CDP	598	571	6	-	9	-	71	230	297	5.5
Emlenton borough (part)	317	273	40	2	2	-	34	135	148	4.4
Franklin city	3 030	2 759	197	19	28	15	446	1 461	1 123	1.6
Frenchcreek township	676	345	50	95	90	-	31	240	405	2.7
Inwin township	493	62	21	238	87	-	27	143	323	4.5
Jackson township	423	118	49	80	72	-	27	136	260	6.1
Mineral township	204	61	11	59	31	-	10	52	142	3.9
Oakland township	575	254	38	96	67	-	21	162	392	2.1
Oil City city	4 762	4 467	148	36	84	6	695	1 902	2 165	3.4
Oilcreek township	325	137	33	43	44	-	8	79	238	3.7
Pinegrove township	514	401	10	19	56	-	27	146	341	0.8
Pleasantville borough	340	301	7	6	19	-	22	116	202	3.2
Plum township	391	70	22	116	93	-	23	87	281	1.0
Polk borough	194	175	6	3	8	-	10	81	103	3.1
President township	241	163	11	25	27	-	18	83	140	2.9
Richland township	287	183	8	43	38	-	12	83	192	3.1
Rockland township	560	328	23	72	91	-	30	192	338	3.0
Rouseville borough	201	195	-	2	4	-	15	83	103	3.0
Sandycreek township	824	697	38	22	20	-	16	236	572	1.1
Scrubgrass township	322	115	4	130	25	-	13	94	215	3.1
Sugarcreek borough	2 093	1 630	84	100	122	-	157	671	1 265	1.4
Utica borough	77	62	7	4	2	-	2	37	38	5.2
Victory township	166	13	2	76	23	-	4	50	112	3.6
Warren County	17 696	12 714	705	900	1 686	16	1 170	6 498	10 028	1.7
Bear Lake borough	64	-	8	20	13	-	7	14	43	-
Brokenstraw township	765	511	28	23	95	2	26	287	452	0.8
Cherry Grove township	93	7	-	6	33	-	6	22	65	3.2
Clarendon borough	217	202	7	2	6	-	9	113	95	-
Columbus township	663	373	26	72	89	-	34	209	420	1.1
Conewango township	1 526	1 329	37	38	67	-	48	587	891	0.8
Deerfield township	154	16	-	53	36	-	9	56	89	-
Eldred township	263	41	2	36	62	-	13	81	169	4.2
Elk township	213	8	7	36	70	6	4	56	153	-
Farmington township	478	122	20	52	137	-	28	102	348	3.3
Freehold township	463	158	6	70	117	-	32	121	310	8.9
Glade township	961	764	91	3	71	-	13	335	613	1.8
Limestone township	207	54	11	39	31	-	9	92	106	3.9
Mead township	653	540	3	38	36	-	53	197	403	-
Pine Grove township	1 084	773	22	49	135	-	17	250	817	0.4
Pittsfield township	592	342	11	51	101	-	19	184	389	1.7
Pleasant township	1 033	723	104	51	85	-	24	362	647	-
Warren South CDP	681	566	86	-	29	-	24	247	410	-
Sheffield township	954	894	21	4	35	-	63	374	517	0.6
Sheffield CDP	507	490	17	-	-	-	39	203	265	1.2
Southwest township	223	28	7	61	56	2	6	86	131	2.2
Spring Creek township	330	41	4	98	69	-	12	105	213	0.6
Sugar Grove borough	234	217	3	2	7	-	16	67	151	1.3
Sugar Grove township	649	295	13	38	179	2	35	175	439	6.3
Tidioute borough	315	265	36	2	9	-	48	111	156	4.8
Triumph township	127	34	-	27	30	-	7	53	67	-
Warren city	4 565	4 262	208	6	62	-	613	2 093	1 859	2.0
Watson township	103	-	-	23	37	-	-	26	77	-
Youngsville borough	767	715	30	-	18	4	19	340	408	1.3
Washington County	81 130	54 939	12 357	10 866	1 649	48	7 670	27 112	46 348	0.9
Allenport borough	251	203	6	34	8	-	15	100	136	-
Arwell township	1 492	524	360	457	104	-	63	411	1 018	-
Beallsville borough	196	142	24	26	2	-	14	52	130	-
Bentleyville borough	1 037	795	166	53	8	-	157	437	443	1.2
Blaine township	217	114	49	27	18	-	12	47	158	2.3
Buffalo township	765	456	137	127	24	-	29	175	561	0.8
Burgettstown borough	656	568	63	14	9	-	81	257	318	0.6
California borough	1 889	1 104	512	241	-	-	265	770	854	0.6
Canonsburg borough	3 809	2 860	739	86	61	5	550	1 602	1 657	1.2
Canton township	3 579	2 126	690	688	37	-	313	1 420	1 846	1.3
Wolfdale CDP	1 243	616	311	299	17	-	66	522	655	0.7
Carroll township	2 265	1 906	208	135	16	-	85	628	1 552	0.8
Baidland CDP	649	515	109	25	-	-	33	181	435	-
Wickerham Manor-Fisher CDP	701	636	32	33	-	-	19	237	445	1.4
Cecil township	3 790	2 580	470	611	59	4	160	1 076	2 554	0.2
Cecil-Bishop CDP	938	601	185	115	12	4	36	245	657	-
Centerville borough	1 359	649	110	543	30	-	73	504	782	1.3
Charleroi borough	2 257	1 954	251	32	13	-	597	962	698	1.6
Chartiers township	2 814	1 835	454	422	47	7	158	1 018	1 638	0.9
McGovern CDP	1 069	877	156	28	-	-	47	462	560	0.8
Claysville borough	246	219	11	8	2	-	40	77	129	0.8
Coal Center borough	61	54	2	3	-	-	18	20	23	3.3
Cokeburg borough	308	273	23	4	6	-	52	118	138	1.9
Cross Creek township	623	197	111	230	48	-	24	186	413	1.0
Deemston borough	314	169	32	81	19	-	19	90	205	-
Donegal township	946	412	211	249	34	-	49	282	615	0.8
Donora borough	2 473	2 158	188	69	33	4	566	1 017	890	1.9
Dunlevy borough	176	113	35	23	5	-	18	80	78	1.1
East Bethlehem township	1 048	739	40	227	33	-	117	414	517	2.7
Fredericktown-Millsboro CDP	452	350	24	60	18	-	52	174	226	-
East Finley township	516	86	91	236	71	-	26	94	396	1.0
East Washington borough	903	782	99	4	12	6	83	416	404	1.8
Elco borough	154	132	11	7	-	-	18	71	65	3.2
Ellsworth borough	484	414	33	28	2	-	56	195	233	0.2
Fallowfield township	1 765	1 177	263	298	23	-	56	506	1 203	-
Finleyville borough	240	186	49	-	5	-	41	110	89	0.4
Green Hills borough	8	8	-	-	-	-	-	3	5	-
Hanover township	1 080	365	217	338	56	-	40	271	769	1.2
Hopewell township	354	100	62	146	40	-	8	86	260	0.6

Table 21. Fuels and Equipment Characteristics: 2000—Con.

[Data based on a sample (except Tables 65-68). For information on confidentiality protection, coverage, sampling error, and nonsampling error, see Appendix G.
For location of definitions, see "How to Use This Census Report"]

State County County Subdivision Place	Occupied housing units	House heating fuel					Vehicles available				Percent no telephone service available
		Utility gas	Electricity	Fuel oil, kerosene, etc.	Coal or coke, wood, solar energy, or other fuel	None	None	1	2 or more		
Washington County—Con.											
Houston borough	614	536	52	20	4	-	79	288	247	-	
Independence township	646	147	125	269	73	2	37	225	384	1.4	
Jefferson township	469	129	94	180	24	-	27	98	344	0.9	
Long Branch borough	192	20	24	132	7	-	12	43	137	2.6	
McDonald borough (part)	850	685	125	10	21	-	143	335	372	2.5	
Marianna borough	237	226	3	8	-	-	10	105	122	0.4	
Midway borough	411	321	37	46	5	-	28	161	222	-	
Monongahela city	2 135	1 878	191	32	19	-	329	906	900	1.4	
Morris township	428	174	84	98	50	-	11	111	306	1.4	
Mount Pleasant township	1 279	400	260	518	70	-	73	335	871	0.5	
New Eagle borough	962	770	106	64	4	-	112	353	497	1.2	
North Bethlehem township	658	350	127	134	33	-	12	164	482	0.6	
North Charleroi borough	650	574	56	12	6	-	122	271	257	0.3	
North Franklin township	1 964	1 389	386	151	15	-	227	669	1 068	-	
North Strabane township	3 975	3 030	416	470	34	-	112	1 211	2 652	-	
Nottingham township	968	534	190	188	29	-	30	192	746	-	
Peters township	6 026	5 105	701	168	43	-	127	1 118	4 781	0.4	
McMurray CDP	1 619	1 453	142	15	9	-	15	246	1 358	0.6	
Thompsonville CDP	1 218	896	316	6	-	-	31	265	922	0.5	
Robinson township	841	302	126	358	16	-	48	212	581	-	
Roscoe borough	398	365	20	6	2	-	35	170	193	0.5	
Smith township	1 813	950	207	542	50	-	155	502	1 156	1.3	
Somerset township	1 054	442	200	335	50	-	32	281	741	1.0	
South Franklin township	1 359	523	476	319	24	-	41	338	980	-	
South Strabane township	3 320	1 950	1 037	289	13	14	354	1 029	1 937	0.8	
Speers borough	524	459	48	17	-	-	29	185	310	-	
Stockdale borough	244	211	8	21	2	-	18	110	116	-	
Twilight borough	110	36	9	52	2	-	11	30	69	-	
Union township	2 300	1 944	142	145	41	-	123	690	1 487	-	
Gastonville CDP	1 259	1 159	68	19	13	-	83	374	802	-	
Washington city	6 261	5 010	1 030	80	88	6	1 330	2 688	2 243	1.8	
West Alexander borough	111	95	9	2	5	-	15	45	51	-	
West Bethlehem township	588	324	77	148	29	-	43	200	345	2.4	
West Brownsville borough	459	362	38	53	6	-	37	182	240	1.1	
West Finley township	338	67	88	125	33	-	27	81	230	2.1	
West Middletown borough	61	53	4	2	2	-	2	22	37	-	
West Pike Run township	810	178	144	425	24	-	76	267	467	0.5	
Wayne County	18 350	1 830	3 381	8 674	2 054	17	1 181	6 063	11 106	0.6	
Berlin township	813	15	123	441	139	-	37	244	532	0.4	
Bethany borough	129	50	21	46	12	-	10	53	66	1.6	
Buckingham township	284	-	28	184	56	-	18	95	171	-	
Canaan township	309	2	51	183	43	-	9	70	230	-	
Cherry Ridge township	726	19	133	407	86	-	39	216	471	0.8	
Clinton township	740	-	125	411	105	2	33	246	461	0.7	
Damascus township	1 454	10	281	800	233	-	72	467	915	0.3	
Dreher township	492	-	76	263	63	-	26	177	289	1.4	
Dyberry township	482	22	82	254	68	-	20	158	304	0.8	
Hawley borough	593	160	137	236	10	2	126	259	208	1.5	
Honesdale borough	2 166	1 281	331	365	44	-	399	839	928	0.5	
Lake township	1 632	16	376	716	129	-	43	469	1 120	0.7	
Lebanon township	259	-	33	150	49	-	8	71	180	1.5	
Lehigh township	635	10	110	354	66	-	14	228	393	0.3	
Manchester township	346	2	42	193	88	5	13	121	212	1.4	
Mount Pleasant township	553	6	70	320	110	-	28	155	370	1.1	
Oregon township	280	-	37	126	80	-	4	91	185	-	
Palmyra township	448	24	95	235	53	-	22	168	258	0.7	
Paupack township	1 176	2	431	399	108	-	16	355	805	0.2	
Preston township	462	-	39	317	80	-	17	152	293	1.9	
Prompton borough	126	-	15	85	8	-	6	43	77	-	
Salem township	1 400	19	338	642	72	-	67	413	920	-	
Scott township	238	-	8	151	66	-	19	65	154	4.6	
South Canaan township	610	-	86	354	85	-	35	176	399	1.1	
Starrucca borough	93	-	12	52	21	-	3	27	63	-	
Sterling township	469	6	74	265	67	2	11	123	335	0.4	
Texas township	943	183	147	382	85	-	53	382	508	0.4	
Waymart borough	492	3	80	343	28	6	33	200	259	0.4	
Westmoreland County	149 813	97 939	16 702	29 321	2 705	186	12 602	51 767	85 444	0.8	
Adamsburg borough	87	68	4	15	-	-	-	50	37	2.3	
Allegheny township	3 052	2 113	247	489	75	-	139	807	2 106	0.8	
Arnold city	2 586	2 374	160	30	16	-	622	1 170	794	3.4	
Arona borough	166	36	7	115	3	-	19	57	90	-	
Avonmore borough	342	306	12	22	2	-	18	165	159	0.6	
Bell township	934	394	113	368	13	-	65	213	656	2.2	
Bolivar borough	205	162	13	8	17	-	8	90	107	-	
Cook township	925	5	101	670	95	-	47	222	656	1.4	
Delmont borough	1 070	827	210	16	9	4	71	370	629	-	
Derry borough	1 235	1 074	97	46	6	12	182	483	570	0.6	
Derry township	5 716	2 542	610	2 128	212	-	311	1 899	3 506	0.3	
McChesnutown-Loyalhanna CDP	1 470	1 263	109	84	7	-	54	534	882	0.4	
Donegal borough	74	-	12	57	2	-	5	34	35	2.7	
Donegal township	950	4	169	621	97	-	60	312	578	1.8	
East Huntingdon township	3 142	915	491	1 508	124	-	209	1 038	1 895	0.6	
East Vandergrift borough	341	315	11	5	6	2	38	162	141	3.2	
Export borough	454	390	31	31	2	-	50	198	206	2.0	
Fairfield township	950	58	113	570	109	-	61	276	613	1.1	
Greensburg city	7 148	5 605	1 243	123	105	38	1 266	3 066	2 816	2.0	
Hempfield township	15 986	9 812	2 213	3 393	154	39	778	5 345	9 863	0.6	
Grapeville CDP	243	185	7	37	-	-	-	111	132	-	
Hunker borough	135	104	8	23	-	-	4	35	96	5.2	
Hyde Park borough	213	196	13	-	-	-	18	72	123	1.9	
Inwin borough	2 084	1 497	462	50	29	9	200	996	888	-	
Jeannette city	4 665	4 175	204	177	55	8	706	1 940	2 019	1.1	
Latrobe city	3 966	3 382	436	79	31	7	524	1 679	1 763	1.2	
Laurel Mountain borough	77	54	6	17	-	-	4	18	55	-	
Ligonier borough	830	667	105	21	8	9	72	416	342	1.1	

Table 21. Fuels and Equipment Characteristics: 2000—Con.

[Data based on a sample (except Tables 65-68). For information on confidentiality protection, coverage, sampling error, and nonsampling error, see Appendix G. For location of definitions, see "How to Use This Census Report"]

State County County Subdivision Place	Occupied housing units	House heating fuel					Vehicles available				Percent no telephone service available
		Utility gas	Electricity	Fuel oil, kerosene, etc.	Coal or coke, wood, solar energy, or other fuel	None	None	1	2 or more		
Westmoreland County—Con.											
Ligonier township	2 907	552	659	1 438	183	-	138	841	1 928	0.3	
Lower Burrell city	5 135	4 316	483	205	27	-	242	1 921	2 972	0.1	
Loyalhanna township	879	196	94	462	54	-	60	262	557	2.5	
Slickville CDP (part)	60	-	-	60	-	-	5	17	38	8.3	
Madison borough	218	134	19	60	-	-	7	61	150	-	
Manor borough	1 000	892	18	68	18	-	46	312	642	0.9	
Monessen city	3 916	3 705	111	72	15	-	619	1 715	1 582	1.4	
Mount Pleasant borough	2 048	1 599	272	153	-	5	365	779	904	1.4	
Mount Pleasant township	4 394	537	724	2 785	213	5	260	1 438	2 696	0.6	
Calumet-Norvelt CDP	712	-	114	551	15	5	63	244	405	-	
Municipality of Murrysville borough	7 079	5 768	459	809	9	-	130	1 780	5 169	0.3	
New Alexandria borough	254	103	29	120	2	-	14	56	184	0.4	
New Florence borough	325	286	18	13	8	-	34	144	147	3.1	
New Kensington city	6 522	6 131	283	41	27	7	1 140	2 862	2 520	1.6	
New Stanton borough	870	328	414	83	25	11	104	407	359	1.3	
North Belle Vernon borough	928	846	65	3	10	-	92	411	425	-	
North Huntingdon township	11 229	9 104	920	1 006	106	8	415	3 349	7 465	0.1	
North Irwin borough	381	350	18	9	2	-	32	119	230	-	
Oklahoma borough	375	356	10	9	-	-	31	128	216	1.6	
Penn borough	180	149	13	18	-	-	9	78	93	1.1	
Penn township	6 881	4 829	396	1 470	87	-	276	1 494	5 111	0.3	
Harrison City CDP	64	40	16	8	-	-	-	32	32	10.9	
Rostraver township	4 590	2 589	627	1 111	80	-	253	1 513	2 824	0.5	
Lynnwood-Pricedale CDP (part)	520	464	14	42	-	-	43	234	243	-	
St. Clair township	568	59	142	294	48	1	41	192	335	2.8	
Salem township	2 932	857	400	1 334	81	-	165	1 118	1 649	0.9	
Crabtree CDP (part)	130	7	-	104	8	-	24	29	77	6.9	
Slickville CDP (part)	115	7	28	80	-	-	8	48	59	-	
Scottdale borough	2 034	1 699	201	101	27	-	267	710	1 057	0.9	
Seward borough	200	3	13	175	4	-	7	82	111	1.0	
Sewickley township	2 518	866	337	1 150	93	-	203	882	1 433	-	
Hermie CDP	361	282	18	54	7	-	57	181	123	-	
Smithton borough	189	166	6	6	5	-	22	84	83	2.6	
South Greensburg borough	1 048	973	64	8	-	-	149	370	529	0.3	
South Huntingdon township	2 460	251	309	1 698	130	-	156	752	1 552	1.1	
Southwest Greensburg borough	1 097	980	83	17	8	-	81	478	538	0.4	
Sutersville borough	268	197	11	44	12	2	19	88	161	3.7	
Trafford borough (part)	1 516	1 396	115	5	-	-	284	579	653	0.5	
Unity township	7 926	3 573	1 220	2 758	195	-	464	2 372	5 090	1.2	
Crabtree CDP (part)	47	11	12	24	-	-	12	19	16	-	
Lawson Heights CDP	1 008	776	131	85	8	-	47	264	697	0.5	
Upper Burrell township	856	471	87	226	13	-	29	222	605	0.6	
Vandergrift borough	2 406	2 304	63	-	-	19	425	949	1 032	2.2	
Washington township	2 809	1 527	412	769	29	-	97	701	2 011	0.5	
West Leechburg borough	542	505	27	5	5	-	30	179	333	-	
West Newton borough	1 318	1 014	230	67	7	-	213	480	625	0.6	
Youngstown borough	176	156	6	14	-	-	15	75	86	-	
Youngwood borough	1 506	1 097	253	133	12	-	191	671	644	0.9	
Wyoming County	10 762	301	1 835	6 133	1 167	19	584	3 258	6 920	1.1	
Braintrim township	182	-	22	117	12	-	9	56	117	1.1	
Clinton township	465	39	115	174	75	-	14	109	342	-	
Eaton township	651	-	84	393	96	-	34	169	448	0.9	
Exeter township	314	6	84	143	29	4	13	82	219	1.3	
Factoryville borough	338	202	56	61	13	2	21	126	191	0.6	
Falls township	725	6	136	424	72	-	25	247	453	0.8	
Forkston township	178	1	12	99	26	-	4	62	112	5.1	
Laceyville borough	164	-	27	115	16	-	19	60	85	-	
Lemon township	475	2	82	260	82	-	20	173	282	1.9	
Mehoopany township	353	2	77	177	54	-	10	108	235	2.0	
Meshoppen borough	182	-	29	121	6	-	19	64	99	-	
Meshoppen township	328	-	62	162	44	-	15	91	222	2.1	
Monroe township	717	-	75	497	78	4	34	209	474	2.1	
Nicholson borough	273	-	19	227	8	-	21	85	167	-	
Nicholson township	536	4	69	310	55	2	33	150	353	1.3	
North Branch township	82	2	6	50	4	-	3	18	61	7.3	
Northmoreland township	540	2	69	313	92	-	20	129	391	0.4	
Noxen township	378	4	30	270	34	-	35	137	206	1.3	
Overfield township	612	5	118	308	50	-	19	187	406	0.8	
Tunkhannock borough	834	6	188	596	17	-	133	287	414	1.4	
Tunkhannock township	1 624	11	311	913	176	7	44	445	1 135	0.7	
Washington township	486	9	142	198	71	-	21	178	287	0.4	
Windham township	325	-	22	205	57	-	18	86	221	1.5	
York County	148 219	75 326	23 885	35 768	5 215	258	9 831	43 396	94 992	1.3	
Carroll township	1 686	129	598	689	138	-	21	287	1 378	0.5	
Chanceford township	2 155	34	329	1 211	162	9	105	372	1 678	1.6	
Codorus township	1 344	28	339	690	135	-	38	198	1 108	1.2	
Conewago township	2 005	496	203	951	171	-	78	468	1 459	1.7	
Cross Roads borough	175	-	40	88	25	-	2	26	147	-	
Dallastown borough	1 622	997	408	200	9	-	134	616	872	2.1	
Delta borough	284	5	49	193	8	5	24	108	152	4.2	
Dillsburg borough	902	36	374	451	16	3	47	365	490	-	
Dover borough	770	417	246	98	6	-	34	275	461	1.0	
Dover township	6 999	3 314	1 255	1 776	268	42	207	1 993	4 799	0.9	
Weigelstown CDP	3 970	2 510	849	508	34	26	159	1 297	2 514	0.8	
East Hopewell township	769	27	137	425	83	-	17	94	658	1.0	
East Manchester township	1 923	1 177	254	367	55	-	81	451	1 391	-	
East Prospect borough	290	138	64	85	3	-	24	103	163	3.8	
Fairview township	5 480	769	1 600	2 401	295	-	171	1 217	4 092	-	
Fawn township	958	6	118	590	107	3	32	148	778	1.4	
Fawn Grove borough	182	2	37	130	6	-	11	35	136	1.1	
Felton borough	170	5	11	126	6	-	4	44	122	-	
Franklin township	1 682	29	614	683	218	-	48	361	1 273	0.9	
Franklintown borough	233	7	136	57	3	2	6	64	163	1.3	
Glen Rock borough	708	559	100	38	4	-	39	243	426	0.6	
Goldsboro borough	331	-	120	155	9	-	4	87	240	1.5	

Table 21. Fuels and Equipment Characteristics: 2000—Con.

[Data based on a sample (except Tables 65-68). For information on confidentiality protection, coverage, sampling error, and nonsampling error, see Appendix G. For location of definitions, see "How to Use This Census Report"]

State County County Subdivision Place	Occupied housing units	House heating fuel					Vehicles available			Percent no telephone service available
		Utility gas	Electricity	Fuel oil, kerosene, etc.	Coal or coke, wood, solar energy, or other fuel	None	None	1	2 or more	
York County—Con.										
Hallam borough	667	400	79	157	16	-	28	217	422	0.3
Hanover borough	6 605	5 609	625	287	29	-	762	2 771	3 072	2.6
Heidelberg township	1 082	19	239	557	101	-	30	191	861	-
Hellam township	2 395	726	491	775	184	-	88	673	1 634	1.1
Hopewell township	1 768	645	307	591	75	-	52	319	1 397	0.8
Jackson township	2 281	433	261	985	173	-	48	571	1 662	0.5
Jacobus borough	481	381	21	77	-	-	13	130	338	-
Jefferson borough	246	99	41	88	3	-	10	52	184	-
Lewisberry borough	146	-	37	101	2	-	4	51	91	-
Loganville borough	360	262	34	50	8	6	10	103	247	0.6
Lower Chanceford township	1 028	43	97	579	178	-	81	232	715	4.6
Susquehanna Trails CDP (part)	-	-	-	-	-	-	-	-	-	(X)
Lower Windsor township	2 762	270	467	1 450	150	-	114	748	1 900	1.0
Manchester borough	1 012	705	225	72	-	-	51	338	623	0.4
Manchester township	4 952	4 161	312	430	25	-	110	1 377	3 465	-
Emigsville CDP	1 027	888	63	69	-	-	50	320	657	-
Manheim township	1 084	7	264	474	156	-	33	138	913	1.2
Monaghan township	807	4	254	362	105	-	14	139	654	0.7
Mount Wolf borough	548	467	39	35	3	-	17	172	359	0.4
Newberry township	5 397	414	2 082	1 983	350	-	151	1 312	3 934	0.5
Valley Green CDP	1 317	20	994	116	130	-	14	403	900	-
New Freedom borough	1 286	912	110	264	-	-	25	298	963	1.0
New Salem borough	259	179	26	42	8	-	4	58	197	0.8
North Codorus township	2 922	481	559	1 363	222	7	69	506	2 347	0.2
North Hopewell township	946	27	156	404	111	-	23	181	742	-
North York borough	724	639	34	43	-	2	82	319	323	1.5
Paradise township	1 313	100	229	659	134	-	23	243	1 047	1.6
Peach Bottom township	1 528	40	352	583	229	-	48	346	1 134	2.0
Susquehanna Trails CDP (part)	693	7	193	159	103	-	17	154	522	2.0
Penn township	5 421	3 905	657	737	44	7	184	1 451	3 786	1.0
Parkville CDP	2 604	1 946	345	259	31	-	116	741	1 747	1.5
Pennville CDP	679	479	89	88	-	7	21	228	430	-
Railroad borough	112	73	14	10	10	-	13	25	74	3.6
Red Lion borough	2 575	1 755	409	372	25	-	256	972	1 347	1.9
Seven Valleys borough	196	97	21	68	4	-	3	51	142	-
Shrewsbury borough	1 338	1 014	205	106	6	-	124	328	886	-
Shrewsbury township	2 159	560	353	985	94	-	72	428	1 659	0.5
Springettsbury township	9 235	7 413	927	675	59	6	492	2 924	5 819	0.6
East York CDP (part)	3 725	3 206	280	185	25	6	247	1 303	2 175	0.2
Springetts Manor-Yorklyn CDP	1 146	851	235	30	8	-	83	445	618	-
Stonybrook-Wilshire CDP (part)	1 652	1 226	248	178	-	-	39	389	1 224	2.1
Springfield township	1 445	280	288	647	90	-	-	311	1 134	0.7
Spring Garden township	4 175	3 450	195	457	24	12	166	1 332	2 677	0.6
Grantley CDP	819	663	49	85	17	5	34	215	570	-
Valley View CDP	1 193	1 018	23	141	-	-	67	342	784	0.5
Spring Grove borough	817	461	139	201	2	-	58	287	472	1.0
Stewartstown borough	676	447	111	104	5	-	34	194	448	0.6
Warrington township	1 700	61	304	961	138	7	30	350	1 320	1.6
Washington township	891	5	187	436	120	-	19	156	716	0.8
Wellsville borough	119	48	30	38	3	-	3	42	74	1.7
West Manchester township	7 135	5 348	1 066	583	90	-	453	2 381	4 301	0.6
Shiloh CDP	4 160	3 169	769	159	40	-	328	1 255	2 577	0.4
West Manheim township	1 710	374	462	547	96	-	18	173	1 519	-
West York borough	1 897	1 589	62	189	40	-	184	917	796	1.0
Windsor borough	484	322	62	86	2	-	32	135	317	1.2
Windsor township	4 906	2 477	546	1 428	183	16	117	1 116	3 673	0.5
Stonybrook-Wilshire CDP (part)	456	302	64	80	-	-	-	110	346	-
Winterstown borough	206	-	42	113	17	-	3	54	149	-
Wrightsville borough	955	662	137	137	10	5	70	375	510	0.4
Yoe borough	437	211	153	67	4	-	28	175	234	0.9
York city	16 132	12 825	1 518	1 398	77	97	3 888	7 001	5 243	5.5
York township	9 857	6 532	1 599	1 495	73	29	534	3 047	6 276	0.2
East York CDP (part)	16	8	8	-	-	-	-	-	16	-
Spry CDP	2 153	1 706	134	298	-	-	103	789	1 261	-
Tyler Run-Queens Gate CDP	1 446	1 173	165	100	-	-	110	545	791	-
Yorkana borough	92	57	7	27	1	-	7	21	64	-
York Haven borough	282	162	18	86	9	-	26	110	146	8.2

Table 22. Fuels and Equipment Characteristics: 2000

[Data based on a sample (except Tables 65-68). For information on confidentiality protection, coverage, sampling error, and nonsampling error, see Appendix G. For location of definitions, see "How to Use This Census Report"]

State County Place and County Subdivision	Occupied housing units	House heating fuel					Vehicles available				Percent no telephone service available
		Utility gas	Electricity	Fuel oil, kerosene, etc.	Coal or coke, wood, solar energy, or other fuel	None	None	1	2 or more		
The State	4 777 003	2 452 941	786 648	1 217 155	165 209	9 796	613 249	1 667 535	2 496 219	1.4	
COUNTY											
Adams County	33 652	10 791	7 320	9 104	2 503	53	1 764	9 208	22 680	1.2	
Allegheny County	537 150	474 292	45 642	8 123	3 446	1 330	87 279	211 896	237 975	0.9	
Armstrong County	29 005	22 085	1 771	3 321	814	45	2 467	9 944	16 594	1.1	
Beaver County	72 576	52 283	6 076	10 957	1 043	92	6 835	25 508	40 233	1.2	
Bedford County	19 768	598	2 793	12 903	3 017	29	1 216	5 620	12 932	2.2	
Berks County	141 570	45 793	22 868	63 281	4 457	459	15 043	43 499	83 028	1.3	
Blair County	51 518	31 213	4 438	13 330	1 798	59	5 036	18 510	27 972	1.0	
Bradford County	24 453	7 316	2 776	9 952	2 745	41	1 707	8 083	14 663	1.9	
Bucks County	218 725	70 001	53 915	86 987	2 485	315	11 148	63 243	144 334	0.5	
Butler County	65 862	43 753	8 138	9 625	1 439	73	3 784	20 156	41 922	1.0	
Cambria County	60 531	28 474	5 348	21 165	4 274	95	7 292	21 743	31 496	1.5	
Cameron County	2 465	1 352	234	484	174	-	220	982	1 263	2.2	
Carbon County	23 701	1 825	4 464	13 755	2 647	25	1 921	7 820	13 960	1.5	
Centre County	49 323	8 623	17 925	17 604	3 826	103	4 416	17 546	27 361	1.0	
Chester County	157 905	41 091	41 990	60 643	2 797	339	8 200	44 753	104 952	0.8	
Clarion County	16 052	12 223	1 020	1 299	791	26	1 171	5 466	9 415	2.4	
Clearfield County	32 785	7 807	2 902	16 924	3 188	66	2 536	11 027	19 222	1.6	
Clinton County	14 773	1 325	2 413	9 271	1 347	16	1 457	4 950	8 366	2.2	
Columbia County	24 915	5 293	5 320	11 284	1 765	16	1 860	8 203	14 852	1.4	
Crawford County	34 678	17 717	2 492	6 967	3 238	42	3 187	12 319	19 172	3.2	
Cumberland County	83 015	21 186	27 562	28 315	3 211	300	4 599	27 619	50 797	0.8	
Dauphin County	102 670	31 106	29 983	35 123	3 594	268	11 743	37 668	53 259	1.3	
Delaware County	206 320	122 136	25 144	54 624	1 129	484	23 338	77 798	105 184	0.9	
Elk County	14 124	10 251	1 245	1 058	779	24	1 092	4 849	8 183	1.2	
Erie County	106 507	89 792	6 963	3 549	2 507	73	11 230	40 138	55 139	1.9	
Fayette County	59 969	26 687	7 473	21 053	2 411	41	6 917	21 107	31 945	1.7	
Forest County	2 000	1 076	104	266	281	-	135	708	1 157	2.4	
Franklin County	50 633	8 639	18 844	17 702	3 492	205	3 028	14 794	32 811	1.7	
Fulton County	5 660	16	1 182	3 064	1 218	7	324	1 494	3 842	2.7	
Greene County	15 060	8 701	2 098	2 799	681	10	1 435	5 088	8 537	2.4	
Huntingdon County	16 759	1 269	1 875	10 691	2 492	9	1 323	4 888	10 548	1.6	
Indiana County	34 123	17 652	4 230	8 792	1 816	43	2 836	11 649	19 638	2.3	
Jefferson County	18 375	13 089	788	2 114	1 209	42	1 568	6 207	10 600	2.0	
Juniata County	8 584	35	1 618	5 041	1 481	26	549	2 163	5 872	3.1	
Lackawanna County	86 218	52 813	11 093	16 386	2 493	149	11 770	31 604	42 844	1.0	
Lancaster County	172 560	39 430	55 352	59 411	9 371	428	16 837	53 084	102 639	2.7	
Lawrence County	37 091	23 140	4 249	7 913	805	46	3 571	12 866	20 654	1.7	
Lebanon County	46 551	9 787	7 697	25 906	1 792	94	3 860	14 834	27 857	1.5	
Lehigh County	121 906	30 829	42 420	43 342	2 976	178	12 880	40 686	68 340	1.0	
Luzerne County	130 687	60 038	22 500	37 789	5 990	168	16 876	47 440	66 371	1.1	
Lycoming County	47 003	12 687	7 552	22 164	3 439	116	4 759	16 363	25 881	1.4	
McKean County	18 024	15 482	803	359	917	4	1 702	6 882	9 440	1.5	
Mercer County	46 712	31 744	4 819	7 161	1 633	72	3 688	17 395	25 629	2.0	
Mifflin County	18 413	2 372	2 841	10 612	2 243	26	1 930	5 810	10 673	3.5	
Monroe County	49 454	2 837	18 641	19 378	3 818	46	2 481	14 320	32 653	0.6	
Montgomery County	286 098	138 395	57 269	83 353	2 494	372	18 151	93 845	174 102	0.5	
Montour County	7 085	1 545	2 172	2 473	468	32	590	2 375	4 120	1.8	
Northampton County	101 541	29 598	25 743	41 009	2 781	211	8 625	31 969	60 947	0.9	
Northumberland County	38 835	9 435	7 244	17 924	3 174	78	4 367	14 132	20 336	1.4	
Perry County	16 695	74	3 652	9 446	2 545	29	1 048	4 439	11 208	1.7	
Philadelphia County	590 071	469 590	51 336	54 975	2 966	2 140	210 866	248 085	131 120	2.5	
Pike County	17 433	1 629	6 207	5 276	1 603	27	676	5 406	11 351	0.6	
Potter County	7 005	4 932	356	346	933	-	424	2 642	3 939	1.8	
Schuylkill County	60 530	2 598	10 764	36 323	9 786	48	7 682	20 531	32 317	1.4	
Snyder County	13 654	1 536	3 404	6 395	1 794	33	1 020	3 966	8 668	3.4	
Somerset County	31 222	5 272	4 013	15 970	4 858	54	2 584	10 489	18 139	2.0	
Sullivan County	2 660	4	323	1 746	457	3	154	921	1 585	2.5	
Susquehanna County	16 529	168	2 203	9 299	2 369	20	1 058	5 221	10 250	1.7	
Tioga County	15 925	11 193	702	1 160	2 116	49	937	5 480	9 508	1.9	
Union County	13 178	657	4 264	6 366	1 353	33	1 049	3 826	8 303	0.8	
Venango County	22 747	16 617	1 210	1 841	1 464	40	1 960	8 184	12 603	2.6	
Warren County	17 696	12 714	705	900	1 686	16	1 770	6 498	10 028	1.7	
Washington County	81 130	54 939	12 357	10 866	1 649	48	7 670	27 112	46 348	0.9	
Wayne County	18 350	1 830	3 381	8 674	2 054	17	1 181	6 063	11 106	0.6	
Westmoreland County	149 813	97 939	16 702	29 321	2 705	186	12 602	51 767	85 444	0.8	
Wyoming County	10 762	301	1 835	6 133	1 167	19	584	3 258	6 920	1.1	
York County	148 219	75 326	23 885	35 768	5 215	258	9 831	43 396	94 992	1.3	
PLACE AND COUNTY SUBDIVISION											
Aaronsburg CDP, Centre County	216	-	46	130	33	-	10	53	153	0.9	
Abbott township, Potter County	98	40	-	4	48	-	-	23	75	2.0	
Abbottstown borough, Adams County	315	187	52	26	9	-	12	67	236	1.3	
Abington township, Lackawanna County	610	353	126	117	11	-	8	131	471	-	
Abington township, Montgomery County	21 690	14 523	2 613	4 272	87	37	1 710	7 395	12 585	0.3	
Adams township, Butler County	2 386	1 410	372	466	41	-	19	541	1 826	0.4	
Adams township, Cambria County	2 521	200	466	1 556	268	-	138	687	1 696	1.8	
Adams township, Snyder County	320	2	51	199	57	-	11	80	229	1.6	
Adamsburg borough, Westmoreland County	87	68	4	15	-	-	-	50	37	2.3	
Adamstown borough	501	14	128	327	13	-	29	141	331	0.8	
Berks County (part)	1	-	-	1	-	-	-	-	1	-	
Lancaster County (part)	500	14	128	326	13	-	29	141	330	0.8	
Adamsville CDP, Crawford County	55	-	15	35	5	-	4	15	36	-	
Addison borough, Somerset County	94	2	13	60	13	-	-	39	55	-	
Addison township, Somerset County	423	10	32	291	75	-	26	129	268	1.9	
Akron borough, Lancaster County	1 622	14	744	740	49	6	45	600	977	-	
Alba borough, Bradford County	69	58	2	-	9	-	2	24	43	2.9	

Table 22. Fuels and Equipment Characteristics: 2000—Con.

[Data based on a sample (except Tables 65-68). For information on confidentiality protection, coverage, sampling error, and nonsampling error, see Appendix G. For location of definitions, see "How to Use This Census Report"]

State County Place and County Subdivision	Occupied housing units	House heating fuel					Vehicles available				Percent no telephone service available
		Utility gas	Electricity	Fuel oil, kerosene, etc.	Coal or coke, wood, solar energy, or other fuel	None	None	1	2 or more		
PLACE AND COUNTY SUBDIVISION—Con.											
Albany township, Berks County	618	4	80	430	74	-	23	112	483	-	
Albany township, Bradford County	352	2	29	209	85	-	12	92	248	0.6	
Albion borough, Erie County	655	526	117	3	9	-	95	263	297	1.1	
Alburtis borough, Lehigh County	772	4	453	250	38	-	22	200	550	0.8	
Aldan borough, Delaware County	1 751	1 169	66	464	21	7	121	753	877	0.4	
Aleppo township, Allegheny County	479	198	181	88	4	-	8	183	288	-	
Aleppo township, Greene County	237	176	14	23	16	-	24	93	120	4.6	
Alexandria borough, Huntingdon County	140	2	6	117	15	-	11	42	87	-	
Aliquippa city, Beaver County	5 121	4 725	159	127	44	12	1 112	2 179	1 830	3.9	
Allegheny township, Potter County	167	104	2	4	40	-	5	60	102	-	
Allegheny township, Blair County	2 662	1 003	271	1 229	89	-	114	936	1 612	0.5	
Allegheny township, Butler County	223	37	9	108	27	-	8	78	137	3.6	
Allegheny township, Cambria County	540	32	52	290	144	2	15	108	417	1.1	
Allegheny township, Somerset County	249	-	44	135	62	-	10	79	160	2.4	
Allegheny township, Venango County	111	4	5	44	20	-	2	33	76	4.5	
Allegheny township, Westmoreland County	3 052	2 113	247	489	75	-	139	807	2 106	0.8	
Allen township, Northampton County	1 001	31	333	510	76	4	4	214	783	-	
Allenport borough, Washington County	251	203	6	34	8	-	15	100	136	-	
Allentown city, Lehigh County	42 032	16 019	11 213	13 707	346	102	7 918	17 759	16 355	2.1	
Allison township, Clinton County	81	-	11	63	2	-	6	13	62	2.5	
Almedia CDP, Columbia County	445	213	35	159	24	-	41	140	264	-	
Alsace township, Berks County	1 433	43	234	971	94	4	41	382	1 010	0.3	
Altamont CDP, Schuylkill County	308	-	12	228	63	-	43	112	153	1.6	
Altoona city, Blair County	20 060	18 350	1 051	342	182	28	2 997	8 078	8 985	1.3	
Ambler borough, Montgomery County	2 510	1 492	240	747	-	-	233	1 019	1 258	0.3	
Ambridge borough, Beaver County	3 595	3 312	144	44	37	14	799	1 747	1 049	2.4	
Amity township, Berks County	3 226	1 327	607	1 126	18	24	119	695	2 412	0.2	
Amity township, Erie County	387	31	18	144	58	-	9	113	265	2.6	
Amity Gardens CDP, Berks County	1 256	712	299	228	-	9	69	309	878	-	
Amwell township, Washington County	1 492	524	360	457	104	-	63	411	1 018	-	
Ancient Oaks CDP, Lehigh County	1 086	760	241	62	8	-	25	183	878	-	
Ann township, McKean County	297	236	1	2	54	-	12	95	190	2.0	
Annvile township, Lebanon County	1 452	390	228	782	27	-	86	596	770	0.8	
Annvile CDP, Lebanon County	1 452	390	228	782	27	-	86	596	770	0.8	
Anthony township, Lycoming County	306	-	37	200	65	-	2	49	255	-	
Anthony township, Montour County	487	3	89	242	122	2	41	87	359	3.1	
Antis township, Blair County	2 530	1 018	291	996	167	-	125	674	1 731	0.3	
Antrim township, Franklin County	4 472	2 15	2 212	1 439	373	8	117	934	3 421	0.8	
Apolacon township, Susquehanna County	189	-	8	94	56	-	6	57	126	3.2	
Apollo borough, Armstrong County	762	705	36	13	4	-	135	304	323	1.8	
Applewold borough, Armstrong County	143	139	2	-	-	-	7	76	60	1.4	
Ararat township, Susquehanna County	212	2	18	113	50	3	9	67	136	2.4	
Archbald borough, Lackawanna County	2 470	1 386	410	525	112	-	220	796	1 454	0.7	
Ardmore CDP	5 530	3 351	736	1 310	30	6	553	2 274	2 703	0.7	
Delaware County (part)	2 048	1 337	103	595	-	-	46	743	1 259	-	
Montgomery County (part)	3 482	2 014	633	715	30	6	507	1 531	1 444	1.0	
Arendtsville borough, Adams County	329	232	50	22	9	-	11	116	202	-	
Aristes CDP, Columbia County	107	-	9	86	9	-	16	36	55	-	
Arlington Heights CDP, Monroe County	2 055	379	359	1 138	55	-	150	725	1 180	-	
Armagh borough, Indiana County	53	2	2	45	4	-	-	13	40	-	
Armagh township, Mifflin County	1 532	-	198	978	295	-	147	432	953	4.7	
Armenia township, Bradford County	67	7	3	33	16	-	-	21	46	3.0	
Armstrong township, Indiana County	1 161	361	165	394	90	-	16	335	810	1.0	
Armstrong township, Lycoming County	295	13	39	183	49	-	16	96	183	2.4	
Arnold city, Westmoreland County	2 586	2 374	160	30	16	-	622	1 170	794	3.4	
Arona borough, Westmoreland County	166	36	7	115	3	-	19	57	90	-	
Ashland township, Clarion County	394	294	15	24	36	-	10	109	275	0.5	
Ashland borough	1 437	180	392	754	101	-	307	539	591	-	
Columbia County (part)	-	-	-	-	-	-	-	-	-	(X)	
Schuylkill County (part)	1 437	180	392	754	101	-	307	539	591	-	
Ashley borough, Luzerne County	1 245	833	107	157	17	-	168	544	533	1.2	
Ashville borough, Cambria County	114	-	9	96	8	-	8	55	51	-	
Aspinwall borough, Allegheny County	1 499	1 353	98	-	14	7	153	766	580	-	
Aston township, Delaware County	5 838	3 041	266	2 436	34	-	215	1 781	3 842	0.2	
Asylum township, Bradford County	417	4	38	283	51	-	18	109	290	1.0	
Atglen borough, Chester County	413	180	71	137	12	-	26	122	265	2.7	
Athens borough, Bradford County	1 427	594	263	541	6	12	187	628	612	1.3	
Athens township, Bradford County	2 002	609	251	847	99	-	89	675	1 238	2.2	
Athens township, Crawford County	268	17	21	74	81	-	14	94	160	3.7	
Atlantic CDP, Crawford County	11	-	-	2	5	-	5	4	2	81.8	
Atwood borough, Armstrong County	42	40	-	-	2	-	2	4	36	-	
Auburn borough, Schuylkill County	323	37	13	226	47	-	20	78	225	1.5	
Auburn township, Susquehanna County	688	13	49	355	149	-	27	180	481	1.6	
Audubon CDP, Montgomery County	2 394	901	408	1 020	40	-	66	617	1 711	-	
Austin borough, Potter County	244	213	2	3	24	-	16	120	108	6.6	
Avalon borough, Allegheny County	2 629	2 168	390	10	12	24	576	1 251	802	0.5	
Avis borough, Clinton County	633	10	139	440	25	-	34	212	387	0.9	
Avoca borough, Luzerne County	1 177	598	146	359	54	-	109	438	630	1.0	
Avon CDP, Lebanon County	838	174	147	489	20	-	78	242	518	-	
Avondale borough, Chester County	333	92	77	148	8	4	42	113	178	3.0	
Avonia CDP, Erie County	472	430	6	13	23	-	12	122	338	1.7	
Avonmore borough, Westmoreland County	342	306	12	22	2	-	18	165	159	0.6	
Ayr township, Fulton County	764	-	214	355	173	-	44	182	538	2.9	
Back Mountain CDP, Luzerne County	9 267	3 251	1 986	3 061	503	10	348	2 540	6 379	0.6	
Baden borough, Beaver County	1 900	1 582	213	88	-	6	162	860	878	0.9	
Baidland CDP, Washington County	649	515	109	25	-	-	33	181	435	-	
Bald Eagle township, Clinton County	736	9	100	533	65	2	24	253	459	1.2	

Table 22. Fuels and Equipment Characteristics: 2000—Con.

[Data based on a sample (except Tables 65-68). For information on confidentiality protection, coverage, sampling error, and nonsampling error, see Appendix G. For location of definitions, see "How to Use This Census Report"]

State County Place and County Subdivision	Occupied housing units	House heating fuel					Vehicles available				Percent no telephone service available
		Utility gas	Electricity	Fuel oil, kerosene, etc.	Coal or coke, wood, solar energy, or other fuel	None	None	1	2 or more		
PLACE AND COUNTY SUBDIVISION—Con.											
Baldwin borough, Allegheny County	8 193	7 473	485	65	108	30	723	3 413	4 057	0.1	
Baldwin township, Allegheny County	869	863	6	-	-	-	32	309	528	-	
Bally borough, Berks County	413	34	74	265	17	-	34	141	238	0.5	
Bangor borough, Northampton County	2 105	655	227	1 162	24	-	215	797	1 093	0.8	
Banks township, Carbon County	572	-	47	396	116	-	71	205	296	1.2	
Banks township, Indiana County	364	147	1	128	40	-	20	97	247	1.1	
Barkeyville borough, Venango County	92	-	4	71	5	-	6	26	60	4.3	
Barnett township, Forest County	152	81	4	36	20	-	2	43	107	0.7	
Barnett township, Jefferson County	125	76	-	28	9	-	4	61	60	-	
Barr township, Cambria County	753	23	60	473	169	-	48	184	521	0.8	
Barree township, Huntingdon County	186	-	17	105	58	-	9	26	151	2.2	
Barrett township, Monroe County	1 569	10	392	905	113	-	99	542	928	0.6	
Barry township, Schuylkill County	362	-	51	194	99	-	13	80	269	-	
Bart township, Lancaster County	831	6	148	367	194	-	257	132	442	28.8	
Bastress township, Lycoming County	196	-	16	139	35	-	4	39	153	1.5	
Bath borough, Northampton County	1 061	309	360	364	23	-	113	356	592	1.5	
Beale township, Juniata County	260	2	12	146	81	4	3	52	205	0.8	
Beallsville borough, Washington County	196	142	24	26	2	-	14	52	130	-	
Bear Creek township, Luzerne County	997	3	283	512	102	-	39	250	708	0.4	
Bear Creek Village borough, Luzerne County	123	-	24	68	9	-	2	38	83	-	
Bear Lake borough, Warren County	64	-	8	20	13	-	7	14	43	-	
Beaver borough, Beaver County	2 112	1 911	137	19	26	13	185	920	1 007	0.3	
Beaver township, Clarion County	711	525	56	71	40	-	42	199	470	1.0	
Beaver township, Columbia County	345	-	35	201	84	-	13	95	237	0.6	
Beaver township, Crawford County	316	63	9	83	64	-	28	100	188	10.4	
Beaver township, Jefferson County	198	125	-	39	22	-	14	63	121	2.0	
Beaver township, Snyder County	194	-	41	114	35	-	3	41	150	2.1	
Beaverdale-Lloydell CDP, Cambria County	497	5	16	399	77	-	37	216	244	2.2	
Beaver Falls city, Beaver County	3 798	3 376	236	96	45	16	861	1 848	1 089	1.9	
Beaver Meadows borough, Carbon County	404	2	18	306	64	-	50	159	195	0.5	
Beaver Springs CDP, Snyder County	278	-	59	199	14	2	24	88	166	1.1	
Beavertown borough, Snyder County	361	2	70	252	35	2	24	115	222	3.0	
Beccaria township, Clearfield County	748	4	35	564	124	2	41	223	484	3.1	
Bechtelsville borough, Berks County	346	3	144	178	11	-	31	49	266	-	
Bedford borough, Bedford County	1 536	364	280	822	22	12	213	629	694	2.3	
Bedford township, Bedford County	2 144	173	436	1 242	255	-	110	718	1 316	1.4	
Bedminster township, Bucks County	1 788	10	488	1 141	59	-	47	403	1 338	-	
Beech Creek borough, Clinton County	298	2	63	204	21	-	14	107	177	1.3	
Beech Creek township, Clinton County	396	-	43	262	80	-	8	115	273	2.0	
Belfast township, Fulton County	507	-	91	225	166	-	26	104	377	2.6	
Belfast CDP, Northampton County	500	-	126	341	15	-	16	114	370	1.8	
Bell township, Clearfield County	309	61	7	172	51	-	15	112	182	1.6	
Bell township, Jefferson County	811	604	34	86	46	-	29	227	555	0.5	
Bell township, Westmoreland County	934	394	113	368	13	-	65	213	656	2.2	
Bell Acres borough, Allegheny County	520	428	9	72	6	-	18	97	405	-	
Bellefonte borough, Centre County	2 796	858	857	909	106	-	324	1 295	1 177	2.0	
Belle Vernon borough, Fayette County	612	508	74	30	-	-	156	243	213	1.5	
Belleville CDP, Mifflin County	572	13	84	417	50	-	31	202	339	1.9	
Bellevue borough, Allegheny County	4 389	3 818	459	6	45	22	908	2 118	1 363	0.5	
Bellwood borough, Blair County	776	715	41	16	4	-	21	328	427	-	
Belmont CDP, Cambria County	1 260	1 045	93	87	25	-	144	497	619	1.3	
Ben Avon borough, Allegheny County	784	758	22	-	4	-	41	325	418	0.6	
Ben Avon Heights borough, Allegheny County	135	135	-	-	-	-	-	27	108	-	
Bendersville borough, Adams County	203	140	20	27	9	-	6	47	150	0.5	
Bendersville Station-Aspers CDP, Adams County	112	72	8	26	6	-	5	8	99	-	
Benezette township, Elk County	105	9	8	53	27	-	2	37	66	1.9	
Benner township, Centre County	1 324	27	374	733	143	-	23	370	931	-	
Bensalem township, Bucks County	22 627	8 737	8 179	4 799	104	21	1 891	8 395	12 341	0.5	
Benson borough, Somerset County	75	-	8	52	15	-	6	25	44	5.3	
Bentleyville borough, Washington County	1 037	795	166	53	8	-	157	437	443	1.2	
Benton borough, Columbia County	394	-	73	292	11	-	50	153	191	4.6	
Benton township, Columbia County	489	4	88	254	79	-	20	108	361	0.6	
Benton township, Lackawanna County	722	19	126	394	74	-	20	194	508	0.6	
Berlin borough, Somerset County	869	509	174	98	71	4	94	340	435	0.9	
Berlin township, Wayne County	813	15	123	441	139	-	37	244	532	0.4	
Bern township, Berks County	1 903	358	431	1 019	19	-	51	487	1 365	-	
Bernville borough, Berks County	364	-	88	253	11	3	12	118	234	0.8	
Berrysburg borough, Dauphin County	137	-	21	90	18	-	14	31	92	-	
Berwick township, Adams County	678	79	115	322	61	-	23	169	486	0.7	
Berwick borough, Columbia County	4 592	2 597	697	1 092	57	7	611	1 949	2 032	2.8	
Bessemer borough, Lawrence County	479	355	32	81	7	-	28	174	277	1.3	
Bethany borough, Wayne County	129	50	21	46	12	-	10	53	66	1.6	
Bethel township, Armstrong County	503	305	43	71	18	-	15	114	374	1.0	
Bethel township, Berks County	1 466	30	239	958	197	-	43	341	1 082	1.3	
Bethel township, Delaware County	1 984	956	239	690	-	-	35	267	1 682	0.3	
Bethel township, Fulton County	559	8	105	268	152	-	19	129	411	2.7	
Bethel township, Lebanon County	1 608	11	216	1 174	127	-	67	347	1 194	2.2	
Bethel Park borough, Allegheny County	13 362	11 758	1 453	30	20	83	910	4 540	7 912	0.2	
Bethlehem city	28 116	11 175	6 801	9 547	240	82	3 926	11 580	12 610	1.3	
Lehigh County (part)	8 188	3 443	1 832	2 745	122	7	853	3 439	3 896	0.2	
Northampton County (part)	19 928	7 732	4 969	6 802	118	75	3 073	8 141	8 714	1.7	
Bethlehem township, Northampton County	7 619	2 581	3 210	1 584	140	11	351	1 967	5 301	0.7	
Beurys Lake CDP, Schuylkill County	50	-	7	27	11	-	-	14	36	-	
Big Beaver borough, Beaver County	868	319	90	407	18	2	24	291	553	1.3	
Bigler township, Clearfield County	545	3	9	428	94	1	55	193	297	2.2	
Biglerville borough, Adams County	437	340	51	30	9	-	19	162	256	0.7	
Big Run borough, Jefferson County	281	252	3	7	16	-	19	107	155	0.7	
Bingham township, Potter County	224	129	4	14	55	-	17	56	151	5.4	

Table 22. Fuels and Equipment Characteristics: 2000—Con.

[Data based on a sample (except Tables 65-68). For information on confidentiality protection, coverage, sampling error, and nonsampling error, see Appendix G. For location of definitions, see "How to Use This Census Report"]

State County Place and County Subdivision	Occupied housing units	House heating fuel					Vehicles available			Percent no telephone service available
		Utility gas	Electricity	Fuel oil, kerosene, etc.	Coal or coke, wood, solar energy, or other fuel	None	None	1	2 or more	
PLACE AND COUNTY SUBDIVISION—Con.										
Birdsboro borough, Berks County	1 854	864	290	645	30	-	107	544	1 203	-
Birmingham township, Chester County	1 391	828	251	225	12	-	6	143	1 242	-
Birmingham borough, Huntingdon County	39	-	2	34	2	-	2	22	15	-
Black township, Somerset County	359	-	20	203	120	4	18	98	243	-
Black Creek township, Luzerne County	832	4	199	512	86	-	49	198	585	-
Blacklick township, Cambria County	834	20	45	627	105	-	74	173	587	1.2
Black Lick CDP, Indiana County	554	24	80	410	17	-	60	198	296	1.4
Black Lick township, Indiana County	515	215	54	179	22	-	15	153	347	0.6
Blain borough, Perry County	98	-	4	66	16	-	4	30	64	-
Blaine township, Washington County	217	114	49	27	18	-	12	47	158	2.3
Blair township, Blair County	1 775	629	203	864	64	-	76	570	1 129	-
Blairsville borough, Indiana County	1 631	1 462	137	14	5	-	238	689	704	0.4
Blakely borough, Lackawanna County	2 843	1 943	126	610	140	-	286	1 068	1 489	0.9
Blanchard CDP, Centre County	266	-	38	193	17	-	4	88	174	1.5
Blawnox borough, Allegheny County	848	662	169	-	4	-	169	439	240	2.0
Bloom township, Clearfield County	161	3	6	98	39	-	2	58	101	1.2
Bloomfield township, Bedford County	339	-	39	223	61	-	15	38	286	-
Bloomfield township, Crawford County	763	38	37	250	128	-	21	236	506	2.2
Bloomfield borough, Perry County	396	2	46	323	14	2	29	174	193	2.3
Blooming Grove township, Pike County	1 382	3	682	345	112	8	38	452	892	0.4
Blooming Valley borough, Crawford County	146	92	14	12	20	-	10	40	96	-
Bloomsburg town, Columbia County	4 083	1 677	1 131	1 165	64	-	506	1 670	1 907	0.9
Bloss township, Tioga County	136	88	16	2	26	-	12	41	83	5.1
Blossburg borough, Tioga County	649	573	34	6	30	-	73	260	316	1.1
Blue Bell CDP, Montgomery County	2 485	1 106	753	584	7	-	-	654	1 831	-
Blythe township, Schuylkill County	385	2	35	261	79	4	40	108	237	3.6
Boalsburg CDP, Centre County	1 358	37	645	529	96	10	32	441	885	-
Boggs township, Armstrong County	349	129	26	145	17	-	12	94	243	0.9
Boggs township, Centre County	1 058	26	247	593	176	3	30	304	724	0.4
Boggs township, Clearfield County	743	82	37	485	102	-	39	227	477	0.8
Boiling Springs CDP, Cumberland County	1 015	291	323	358	33	-	72	155	788	-
Bolivar borough, Westmoreland County	205	162	13	8	17	-	8	90	107	-
Bonneauville borough, Adams County	494	5	249	132	37	-	21	164	309	3.6
Boothwyn CDP, Delaware County	2 034	654	386	985	-	-	205	817	1 012	0.3
Boswell borough, Somerset County	611	439	41	90	41	-	109	285	217	2.9
Bowmanstown borough, Carbon County	389	4	104	249	18	-	21	111	257	0.8
Boyetown borough, Berks County	1 805	155	384	1 190	38	-	182	761	862	1.8
Brackenridge borough, Allegheny County	1 507	1 471	36	-	-	-	214	674	619	1.1
Braddock borough, Allegheny County	1 161	1 070	72	12	-	-	454	474	233	5.0
Braddock Hills borough, Allegheny County	1 020	671	342	3	4	-	308	401	311	0.5
Bradford township, Clearfield County	1 206	64	64	818	208	-	75	346	785	1.8
Bradford city, McKean County	3 922	3 622	222	25	12	-	750	1 799	1 373	3.3
Bradford township, McKean County	1 714	1 506	95	22	34	-	51	552	1 111	0.3
Bradfordwoods borough, Allegheny County	464	426	34	4	-	-	-	78	386	-
Brady township, Butler County	508	41	54	235	31	-	23	133	352	2.8
Brady township, Clarion County	20	15	-	5	-	-	2	6	12	10.0
Brady township, Clearfield County	740	279	42	223	108	2	52	206	482	4.2
Brady township, Huntingdon County	386	1	26	220	135	2	33	90	263	6.2
Brady township, Lycoming County	170	-	49	90	23	-	2	37	131	-
Bradys Bend township, Armstrong County	403	362	2	28	6	-	25	124	254	1.5
Braintown township, Wyoming County	182	-	22	117	12	-	9	56	117	1.1
Branch township, Schuylkill County	737	-	112	446	165	-	43	196	498	0.8
Branchdale CDP, Schuylkill County	184	-	10	122	47	-	28	55	101	-
Brandonville CDP, Schuylkill County	96	-	17	56	20	-	7	42	47	-
Bratton township, Mifflin County	482	16	36	321	99	2	26	102	354	-
Brecknock township, Berks County	1 558	11	450	801	179	-	14	197	1 347	-
Brecknock township, Lancaster County	2 115	44	815	917	240	8	211	333	1 571	1.9
Brentwood borough, Allegheny County	4 658	4 442	122	7	53	15	763	1 963	1 932	0.6
Bressler-Enhaut-Oberlin CDP, Dauphin County	1 185	681	98	394	-	-	119	431	635	2.0
Briar Creek borough, Columbia County	250	27	33	162	9	2	6	118	126	4.0
Briar Creek township, Columbia County	1 225	84	211	702	125	-	56	335	834	1.1
Brickerville CDP, Lancaster County	418	-	161	145	61	9	-	62	356	-
Bridgeport borough, Montgomery County	1 983	904	318	720	14	7	322	878	783	0.5
Bridgeton township, Bucks County	559	7	76	396	25	-	11	149	399	-
Bridgeville borough, Allegheny County	2 539	2 229	293	6	11	-	438	1 064	1 037	0.6
Bridgewater borough, Beaver County	337	273	57	-	-	-	30	131	176	1.2
Bridgewater township, Susquehanna County	1 060	4	151	493	159	-	43	354	663	1.5
Brighton township, Beaver County	2 783	2 160	225	304	62	-	119	763	1 901	-
Brisbin borough, Clearfield County	169	-	12	144	11	-	12	56	101	2.4
Bristol borough, Bucks County	4 004	1 599	351	1 991	12	8	591	1 737	1 676	2.7
Bristol township, Bucks County	19 733	3 634	3 305	12 431	139	25	1 344	6 851	11 538	0.9
Brittany Farms-Highlands CDP, Bucks County	1 411	369	525	447	-	6	50	505	856	-
Broad Top township, Bedford County	710	-	29	539	134	-	66	186	458	3.7
Broad Top City borough, Huntingdon County	159	-	16	120	18	-	14	42	103	1.9
Brockway borough, Jefferson County	911	795	93	9	14	-	102	332	477	2.6
Brodheadsville CDP, Monroe County	607	9	253	289	24	-	35	158	414	1.6
Brokenstraw township, Warren County	765	511	28	23	95	2	26	287	452	0.8
Brookfield township, Tioga County	166	82	4	21	36	-	5	54	107	-
Brookhaven borough, Delaware County	3 476	2 038	691	710	12	-	254	1 525	1 697	0.3
Brooklyn township, Susquehanna County	340	-	23	192	69	-	13	89	238	2.1
Brookville borough, Jefferson County	1 849	1 679	136	13	8	-	180	823	846	1.8
Broomall CDP, Delaware County	4 249	3 088	218	890	14	10	289	1 474	2 486	0.4
Brothersvalley township, Somerset County	874	80	75	454	195	11	23	183	668	2.5
Brown township, Lycoming County	59	-	5	30	11	-	5	22	32	-
Brown township, Mifflin County	1 403	30	375	797	186	5	119	387	897	5.6
Brownstown borough, Cambria County	353	334	8	6	3	-	36	123	194	0.8
Brownsville borough, Fayette County	1 274	1 065	113	69	27	-	316	445	513	3.1
Brownsville township, Fayette County	324	256	5	58	2	-	32	108	184	0.6
Bruin borough, Butler County	200	185	2	5	-	-	9	57	134	2.0

Table 22. Fuels and Equipment Characteristics: 2000—Con.

[Data based on a sample (except Tables 65-68). For information on confidentiality protection, coverage, sampling error, and nonsampling error, see Appendix G. For location of definitions, see "How to Use This Census Report"]

State County Place and County Subdivision	Occupied housing units	House heating fuel					Vehicles available			Percent no telephone service available
		Utility gas	Electricity	Fuel oil, kerosene, etc.	Coal or coke, wood, solar energy, or other fuel	None	None	1	2 or more	
PLACE AND COUNTY SUBDIVISION—Con.										
Brush Creek township, Fulton County	278	-	59	155	46	-	10	74	194	2.2
Brush Valley township, Indiana County	695	63	89	404	79	-	37	161	497	3.5
Bryn Athyn borough, Montgomery County	377	161	23	162	20	-	20	110	247	-
Bryn Mawr CDP, Montgomery County	1 422	725	216	463	-	7	250	644	528	0.4
Buck township, Luzerne County	152	5	20	83	23	-	15	33	104	-
Buckhorn CDP, Columbia County	59	4	8	34	3	-	4	26	29	3.4
Buckingham township, Bucks County	5 711	1 829	1 336	2 414	79	8	79	1 243	4 389	0.4
Buckingham township, Wayne County	284	-	28	184	56	-	18	95	171	-
Buck Run CDP, Schuylkill County	74	-	2	32	40	-	6	19	49	-
Buffalo township, Butler County	2 521	2 179	80	213	34	-	106	609	1 806	0.9
Buffalo township, Perry County	420	-	96	245	57	-	11	70	339	1.2
Buffalo township, Union County	1 165	22	401	466	235	-	94	308	763	1.1
Buffalo township, Washington County	765	456	137	127	24	-	29	175	561	0.8
Buffington township, Indiana County	469	33	44	271	70	-	14	121	334	2.1
Bullskin township, Fayette County	3 040	293	584	1 743	226	-	96	875	2 069	1.1
Burgettstown borough, Washington County	656	568	63	14	9	-	81	257	318	0.6
Burlington borough, Bradford County	63	37	4	14	4	-	5	23	35	3.2
Burlington township, Bradford County	303	5	23	183	58	-	13	61	229	3.6
Burnham borough, Mifflin County	919	107	116	649	29	7	59	343	517	-
Burnside township, Centre County	155	-	9	114	32	-	5	50	100	2.6
Burnside borough, Clearfield County	107	-	3	77	13	-	15	27	65	6.5
Burnside township, Clearfield County	419	94	33	219	46	-	25	113	281	3.1
Burrell township, Armstrong County	297	194	17	49	18	-	15	71	211	2.7
Burrell township, Indiana County	1 495	421	217	757	54	-	117	495	883	0.8
Bushkill township, Northampton County	2 333	58	596	1 368	224	7	35	334	1 964	1.5
Butler township, Adams County	985	193	135	391	76	-	60	215	710	0.7
Butler city, Butler County	6 715	5 986	499	40	81	39	1 276	3 000	2 439	2.6
Butler township, Butler County	7 225	5 917	973	240	34	7	511	2 650	4 064	0.7
Butler township, Luzerne County	2 523	29	969	1 093	242	-	131	592	1 800	-
Butler township, Schuylkill County	1 416	9	299	909	172	-	45	428	943	-
Cadogan township, Armstrong County	175	166	-	-	4	3	22	70	83	1.1
Caernarvon township, Berks County	889	77	292	432	32	-	60	181	648	1.8
Caernarvon township, Lancaster County	1 269	6	293	582	187	-	208	181	880	4.1
California borough, Washington County	1 889	1 104	512	241	-	-	265	770	854	0.6
Callensburg borough, Clarion County	91	91	-	-	-	-	6	35	50	2.2
Callery borough, Butler County	158	141	6	3	-	-	17	33	108	-
Callimont borough, Somerset County	19	-	4	11	4	-	2	2	15	-
Cain township, Chester County	4 369	951	1 869	1 419	36	7	255	1 329	2 785	0.9
Calumet-Norvelt CDP, Westmoreland County	712	-	114	551	15	5	63	244	405	-
Cambria township, Cambria County	2 015	386	150	1 214	193	6	84	669	1 262	0.9
Cambridge township, Crawford County	597	155	68	183	60	-	25	179	393	0.8
Cambridge Springs borough, Crawford County	698	624	54	10	6	-	80	299	319	2.1
Campbelltown CDP, Lebanon County	892	308	168	375	-	-	7	181	704	1.2
Camp Hill borough, Cumberland County	3 387	1 737	327	1 284	24	-	213	1 422	1 752	0.3
Canaan township, Wayne County	309	2	51	183	43	-	9	70	230	-
Canadohta Lake CDP, Crawford County	255	2	15	97	21	-	10	109	136	0.8
Canal township, Venango County	380	49	25	135	72	2	16	104	260	4.5
Canoe township, Indiana County	591	442	15	66	20	-	41	194	356	1.4
Canonsburg borough, Washington County	3 809	2 860	739	86	61	5	550	1 602	1 657	1.2
Canton borough, Bradford County	758	660	41	16	22	8	116	300	342	0.9
Canton township, Bradford County	772	440	35	166	100	-	36	227	509	1.6
Canton township, Washington County	3 579	2 126	690	688	37	-	313	1 420	1 846	1.3
Carbon township, Huntingdon County	170	-	2	148	20	-	9	61	100	5.9
Carbondale city, Lackawanna County	4 086	2 881	283	736	100	-	716	1 651	1 719	1.7
Carbondale township, Lackawanna County	411	181	62	135	8	-	31	147	233	0.5
Carlisle borough, Cumberland County	7 426	2 822	2 538	1 880	116	22	983	3 257	3 186	2.1
Carmichaels borough, Greene County	230	173	29	26	-	-	15	83	132	0.9
Carnegie borough, Allegheny County	3 967	3 362	510	20	31	12	754	1 721	1 492	1.7
Carnot-Moon CDP, Allegheny County	4 347	3 570	565	119	26	10	164	1 799	2 384	0.6
Carroll township, Perry County	1 897	16	406	934	311	-	81	417	1 399	1.9
Carroll township, Washington County	2 265	1 906	208	135	16	-	85	628	1 552	0.8
Carroll township, York County	1 686	129	598	689	138	-	21	287	1 378	0.5
Carrolltown borough, Cambria County	406	-	70	267	65	-	29	139	238	1.0
Carroll Valley borough, Adams County	1 178	119	626	147	103	-	13	240	925	0.4
Cascade township, Lycoming County	165	2	12	83	50	2	4	42	119	4.2
Cashtown-McKnightstown CDP, Adams County	326	134	34	87	6	-	15	79	232	4.9
Cass township, Huntingdon County	407	2	29	232	130	-	24	63	320	1.0
Cass township, Schuylkill County	778	2	71	514	182	3	77	257	444	1.3
Cassandra borough, Cambria County	48	-	-	41	7	-	6	25	17	-
Casselman borough, Somerset County	41	-	5	32	4	-	-	13	28	-
Cassville borough, Huntingdon County	62	-	2	50	10	-	6	19	37	3.2
Castanea township, Clinton County	518	8	103	376	20	-	22	170	326	0.8
Castanea CDP, Clinton County	504	4	101	368	20	-	22	169	313	0.8
Castle Shannon borough, Allegheny County	3 859	3 465	266	9	9	47	424	1 832	1 603	0.5
Catasauqua borough, Lehigh County	2 616	782	935	775	80	9	252	868	1 496	1.7
Catawissa borough, Columbia County	710	2	169	500	15	-	95	320	295	1.0
Catawissa township, Columbia County	366	-	120	197	37	-	13	62	291	0.5
Catharine township, Blair County	289	2	18	214	49	-	12	62	215	1.4
Cecil township, Washington County	3 790	2 580	470	611	59	4	160	1 076	2 554	0.2
Cecil-Bishop CDP, Washington County	938	601	185	115	12	4	36	245	657	-
Center township, Beaver County	4 270	3 257	417	490	24	-	146	1 201	2 923	0.6
Center township, Butler County	3 333	2 177	473	460	46	-	144	1 003	2 186	0.6
Center township, Greene County	517	274	73	81	59	2	24	149	344	0.8
Center township, Indiana County	2 024	1 050	150	673	121	-	106	741	1 177	0.8
Center township, Snyder County	729	7	110	409	167	-	30	168	531	2.3
Centerport borough, Berks County	129	3	34	68	13	-	6	34	89	-
Centerville borough, Crawford County	108	2	-	68	11	-	4	38	66	3.7
Centerville borough, Washington County	1 359	649	110	543	30	-	73	504	782	1.3
Central City borough, Somerset County	538	4	58	264	134	-	86	185	267	3.0

Table 22. Fuels and Equipment Characteristics: 2000—Con.

[Data based on a sample (except Tables 65-68). For information on confidentiality protection, coverage, sampling error, and nonsampling error, see Appendix G. For location of definitions, see "How to Use This Census Report"]

State County Place and County Subdivision	Occupied housing units	House heating fuel					Vehicles available				Percent no telephone service available
		Utility gas	Electricity	Fuel oil, kerosene, etc.	Coal or coke, wood, solar energy, or other fuel	None	None	1	2 or more		
PLACE AND COUNTY SUBDIVISION—Con.											
Centralia borough, Columbia County	4	-	2	-	2	-	2	-	2	-	
Centre township, Berks County	1 362	107	180	855	104	-	47	276	1 039	0.7	
Centre township, Perry County	843	2	201	423	159	-	27	192	624	1.7	
Centre Hall borough, Centre County	491	3	84	353	42	-	31	137	323	-	
Ceres township, McKean County	384	258	10	21	85	-	24	127	233	2.1	
Chadds Ford township, Delaware County	1 314	308	508	342	6	-	15	392	907	-	
Chalfant borough, Allegheny County	407	397	6	-	2	-	62	183	162	0.5	
Chalfont borough, Bucks County	1 382	263	440	669	-	-	23	393	966	-	
Chambersburg borough, Franklin County	7 722	3 287	2 439	1 799	83	35	1 043	3 320	3 359	2.4	
Chanceford township, York County	2 155	34	329	1 211	162	9	105	372	1 678	1.6	
Chapman township, Clinton County	418	61	61	223	61	-	31	142	245	0.5	
Chapman borough, Northampton County	90	-	10	62	8	-	4	29	57	-	
Chapman township, Snyder County	433	2	65	215	139	2	110	93	230	25.4	
Charlertown borough, Washington County	2 257	1 954	251	32	13	-	597	962	698	1.6	
Charleston township, Tioga County	1 203	923	35	76	126	-	29	415	759	0.6	
Charlestown township, Chester County	1 340	435	172	616	8	-	18	315	1 007	0.5	
Chartiers township, Washington County	2 814	1 835	454	422	47	7	158	1 018	1 638	0.9	
Chatham township, Tioga County	234	105	7	16	65	-	4	74	156	3.4	
Cheltenham township, Montgomery County	14 346	9 019	2 607	2 500	69	48	1 246	5 498	7 602	0.4	
Cherry township, Butler County	383	4	44	204	60	-	22	98	263	1.8	
Cherry township, Sullivan County	697	-	72	486	93	-	32	242	423	2.7	
Cherry Grove township, Warren County	93	7	-	6	33	-	6	22	65	3.2	
Cherryhill township, Indiana County	992	149	165	491	96	-	47	260	685	1.0	
Cherry Ridge township, Wayne County	726	19	133	407	86	-	39	216	471	0.8	
Cherry Tree borough, Indiana County	144	-	6	130	6	-	12	39	93	1.4	
Cherrytree township, Venango County	593	195	28	104	102	2	36	185	372	4.2	
Cherry Valley borough, Butler County	23	-	-	13	6	-	-	2	21	-	
Chest township, Cambria County	120	7	11	72	28	-	-	16	104	-	
Chest township, Clearfield County	200	7	-	124	62	-	2	63	135	2.0	
Chester city, Delaware County	12 814	5 835	2 569	3 991	117	129	4 238	5 414	3 162	5.6	
Chester township, Delaware County	1 641	1 069	262	289	6	-	295	694	652	0.7	
Chesterbrook CDP, Chester County	2 356	1 017	1 294	25	-	-	78	1 053	1 225	-	
Chester Heights borough, Delaware County	1 075	490	228	343	-	5	30	414	631	-	
Chester Hill borough, Clearfield County	399	4	122	231	38	-	40	185	174	4.8	
Chester Township CDP, Delaware County	1 641	1 069	262	289	6	-	295	694	652	0.7	
Chestnut Hill township, Monroe County	4 906	23	2 273	1 803	465	-	126	1 295	3 485	0.6	
Chest Springs borough, Cambria County	49	-	9	32	8	-	6	18	25	-	
Cheswick borough, Allegheny County	853	839	11	-	3	-	71	346	436	-	
Chevy Chase Heights CDP, Indiana County	648	362	85	157	-	-	85	247	316	1.5	
Chicora borough, Butler County	419	398	8	9	4	-	29	166	224	2.4	
Chippewa township, Beaver County	2 807	2 098	317	322	7	-	93	703	2 011	-	
Chocanut township, Susquehanna County	325	5	56	165	51	-	13	99	213	1.5	
Christiana borough, Lancaster County	383	101	61	198	8	-	23	140	220	-	
Churchill borough, Allegheny County	1 519	1 512	7	-	-	-	22	520	977	0.4	
Churchville CDP, Bucks County	1 367	307	520	535	-	-	50	153	1 164	-	
Clairton city, Allegheny County	3 710	3 511	78	24	14	42	895	1 680	1 135	1.4	
Clara township, Potter County	67	52	2	2	6	-	-	24	43	-	
Clarence CDP, Centre County	235	15	11	162	43	-	23	67	145	0.9	
Clarendon borough, Warren County	217	202	7	2	6	-	9	113	95	-	
Clarion borough, Clarion County	2 000	1 567	358	19	27	18	265	906	829	1.2	
Clarion township, Clarion County	1 385	1 076	136	83	31	-	131	490	764	7.1	
Clark borough, Mercer County	226	135	47	40	4	-	8	44	174	-	
Clarks Green borough, Lackawanna County	612	421	90	94	2	-	21	184	407	-	
Clarks Summit borough, Lackawanna County	2 175	1 341	524	239	44	-	200	795	1 180	-	
Clarksville borough, Greene County	79	73	2	2	-	-	12	24	43	2.5	
Clay township, Butler County	979	88	129	513	50	-	15	229	735	0.5	
Clay township, Huntingdon County	369	-	48	223	94	-	17	76	276	3.8	
Clay township, Lancaster County	1 757	7	593	858	170	-	71	464	1 222	0.9	
Claysburg CDP, Blair County	623	131	52	389	25	-	66	224	333	3.9	
Claysville borough, Washington County	246	219	11	8	2	-	40	77	129	0.8	
Clearfield township, Butler County	917	442	44	283	42	-	16	285	616	1.7	
Clearfield township, Cambria County	571	4	57	368	129	-	14	149	408	0.4	
Clearfield borough, Clearfield County	3 070	812	394	1 608	163	21	379	1 303	1 388	1.6	
Cleona borough, Lebanon County	879	115	245	489	13	4	43	254	582	0.6	
Cleveland township, Columbia County	391	2	52	257	73	-	2	67	322	0.5	
Clifford township, Susquehanna County	903	17	154	471	108	-	21	275	607	1.8	
Clifton township, Lackawanna County	453	5	147	200	28	-	18	114	321	1.1	
Clifton Heights borough, Delaware County	2 714	1 739	159	743	34	8	472	1 150	1 092	0.3	
Clinton township, Butler County	1 043	643	61	224	28	-	35	316	692	0.4	
Clinton township, Lycoming County	904	103	203	492	67	-	64	248	592	1.7	
Clinton township, Venango County	272	112	7	81	37	-	28	51	193	9.2	
Clinton township, Wayne County	740	-	125	411	105	2	33	246	461	0.7	
Clinton township, Wyoming County	465	39	115	174	75	-	14	109	342	-	
Clintonville borough, Venango County	221	132	32	31	8	-	39	94	88	8.1	
Clover township, Jefferson County	191	55	7	88	17	-	10	45	136	1.6	
Clymer borough, Indiana County	685	585	25	59	16	-	126	253	306	2.9	
Clymer township, Tioga County	233	98	-	25	75	-	17	68	148	2.6	
Coal township, Northumberland County	3 732	479	496	2 209	465	-	488	1 538	1 706	1.1	
Coal Center borough, Washington County	61	54	2	3	-	-	18	20	23	3.3	
Coaldale borough, Bedford County	52	-	4	46	-	-	6	24	22	3.8	
Coaldale borough, Schuylkill County	1 067	11	105	731	214	-	157	492	418	2.1	
Coalmont borough, Huntingdon County	55	-	-	51	4	-	4	19	32	-	
Coalport borough, Clearfield County	229	-	26	140	58	-	40	106	83	8.7	
Coatesville city, Chester County	3 967	1 293	816	1 739	23	26	1 079	1 574	1 314	2.9	
Coburn CDP, Centre County	50	-	2	43	2	-	2	13	35	-	
Cochranon borough, Crawford County	477	417	40	5	8	-	32	176	269	2.1	
Codorus township, York County	1 344	28	339	690	135	-	38	198	1 108	1.2	
Cogan House township, Lycoming County	378	3	10	228	125	-	14	86	278	1.9	
Cokeburg borough, Washington County	308	273	23	4	6	-	52	118	138	1.9	

Table 22. Fuels and Equipment Characteristics: 2000—Con.

[Data based on a sample (except Tables 65-68). For information on confidentiality protection, coverage, sampling error, and nonsampling error, see Appendix G. For location of definitions, see "How to Use This Census Report"]

State County Place and County Subdivision	Occupied housing units	House heating fuel					Vehicles available				Percent no telephone service available
		Utility gas	Electricity	Fuel oil, kerosene, etc.	Coal or coke, wood, solar energy, or other fuel	None	None	1	2 or more		
PLACE AND COUNTY SUBDIVISION—Con.											
Cold Spring township, Lebanon County	20	-	-	15	-	-	-	4	16	-	
Colebrook township, Clinton County	52	-	-	39	11	-	1	14	37	-	
Colebrookdale township, Berks County	1 994	61	484	1 228	76	12	49	486	1 459	-	
Colerain township, Bedford County	437	-	53	249	122	-	14	95	328	1.6	
Colerain township, Lancaster County	964	4	211	390	276	11	217	164	583	20.3	
College township, Centre County	3 069	451	1 460	976	127	-	182	920	1 967	0.6	
Collegeville borough, Montgomery County	1 408	706	146	525	11	-	38	348	1 022	-	
Colley township, Sullivan County	180	-	17	120	25	-	17	86	77	5.0	
Collier township, Allegheny County	2 224	1 924	107	139	46	-	135	861	1 228	0.4	
Collingdale borough, Delaware County	3 188	2 148	140	864	12	-	459	1 337	1 392	1.3	
Colonial Park CDP, Dauphin County	6 141	2 496	1 651	1 826	37	12	481	2 721	2 939	0.4	
Columbia township, Bradford County	426	216	10	110	77	-	14	98	314	0.5	
Columbia borough, Lancaster County	4 285	1 572	906	1 662	70	18	814	1 878	1 593	2.5	
Columbus township, Warren County	663	373	26	72	89	-	34	209	420	1.1	
Colver CDP, Cambria County	419	-	22	352	25	-	15	173	231	1.9	
Colwyn borough, Delaware County	850	586	90	139	-	10	192	399	259	1.9	
Commodore CDP, Indiana County	131	5	13	95	7	-	9	47	75	-	
Concord township, Butler County	569	227	28	201	36	-	15	148	406	0.5	
Concord township, Delaware County	3 384	1 574	365	1 277	19	7	46	650	2 688	0.2	
Concord township, Erie County	491	83	20	141	96	-	19	150	322	2.0	
Conemaugh township, Cambria County	856	14	107	608	119	-	70	268	518	0.5	
Conemaugh township, Indiana County	958	357	45	446	45	-	52	291	615	1.3	
Conemaugh township, Somerset County	2 947	203	371	1 938	340	-	181	1 015	1 751	1.0	
Conestoga township, Lancaster County	1 374	11	302	790	131	9	34	293	1 047	0.9	
Conewago township, Adams County	2 120	1 507	219	267	80	23	85	452	1 583	1.3	
Conewago township, Dauphin County	1 019	29	270	594	65	3	26	241	752	0.3	
Conewago township, York County	2 005	496	203	951	171	-	78	468	1 459	1.7	
Conewango township, Warren County	1 329	1 329	37	38	67	-	48	587	891	0.8	
Confluence borough, Somerset County	350	3	61	253	24	-	52	156	142	2.3	
Conneaut township, Crawford County	575	77	49	235	105	-	58	195	322	6.8	
Conneaut township, Erie County	740	328	33	131	80	-	57	228	455	3.0	
Conneaut Lake borough, Crawford County	319	286	11	9	2	-	18	147	154	1.9	
Conneaut Lakeshore CDP, Crawford County	1 115	942	77	31	18	3	47	427	641	1.4	
Conneautville borough, Crawford County	363	296	38	9	14	-	36	138	189	3.0	
Connellsville city, Fayette County	3 955	3 182	512	199	34	-	730	1 829	1 896	2.9	
Connellsville township, Fayette County	1 044	437	142	429	26	-	67	328	649	0.9	
Connoquenessing borough, Butler County	200	172	8	18	2	-	-	61	139	1.0	
Connoquenessing township, Butler County	1 385	662	221	362	25	8	25	337	1 023	0.4	
Conoy township, Lancaster County	1 105	12	245	666	124	-	20	262	823	1.1	
Conshohocken borough, Montgomery County	3 329	1 944	381	964	18	6	453	1 409	1 467	1.6	
Conway borough, Beaver County	988	838	97	38	7	4	123	345	520	0.4	
Conyngam township, Columbia County	343	-	26	258	50	-	45	93	205	-	
Conyngam borough, Luzerne County	793	140	289	321	30	-	35	282	476	-	
Conyngam township, Luzerne County	600	15	87	402	72	-	46	252	302	2.8	
Cook township, Westmoreland County	925	5	101	670	95	-	47	222	656	1.4	
Cooke township, Cumberland County	46	-	7	19	13	-	7	5	34	-	
Coolbaugh township, Monroe County	5 101	36	2 373	1 208	413	-	129	1 710	3 262	0.7	
Coolspring township, Mercer County	818	369	143	231	33	-	24	218	576	1.1	
Cooper township, Clearfield County	1 056	-	97	767	145	-	66	318	672	1.1	
Cooper township, Montour County	396	46	105	157	21	-	14	132	250	-	
Coopersburg borough, Lehigh County	983	108	375	451	40	-	65	312	606	-	
Cooperstown borough, Venango County	186	84	80	-	9	-	4	52	130	1.1	
Coplay borough, Lehigh County	1 431	646	377	367	34	-	194	546	691	1.3	
Coraopolis borough, Allegheny County	2 913	2 488	365	31	8	-	584	1 230	1 099	1.5	
Complanter township, Venango County	1 034	870	55	32	36	8	34	397	603	0.4	
Cornwall borough, Lebanon County	1 210	17	292	751	35	-	41	259	910	0.3	
Cornwells Heights-Eddington CDP, Bucks County	1 194	382	121	674	9	8	96	379	719	-	
Corry city, Erie County	2 660	2 327	240	9	46	-	391	1 061	1 208	2.8	
Corsica borough, Jefferson County	144	130	6	3	-	-	6	44	94	-	
Corydon township, McKean County	124	7	10	7	41	-	12	38	74	-	
Coudersport borough, Potter County	1 101	977	86	4	25	-	84	528	489	0.5	
Courtdale borough, Luzerne County	314	190	42	72	6	-	26	102	186	1.6	
Covington township, Clearfield County	236	-	26	159	42	-	10	53	173	0.8	
Covington township, Lackawanna County	738	10	144	467	59	-	17	217	504	0.8	
Covington township, Tioga County	398	273	23	27	62	-	17	89	292	0.5	
Cowanshannock township, Armstrong County	1 121	711	53	263	41	-	80	339	702	2.1	
Crabtree CDP, Westmoreland County	177	18	12	128	8	-	36	48	93	5.1	
Crafton borough, Allegheny County	3 079	2 675	327	-	42	8	472	1 421	1 186	0.9	
Cranberry township, Butler County	8 356	6 101	1 656	454	38	-	190	2 052	6 114	0.1	
Cranberry township, Venango County	2 843	2 362	165	57	142	7	147	973	1 723	1.8	
Cranesville borough, Erie County	213	196	3	2	9	-	8	59	146	2.3	
Crawford township, Clinton County	308	2	20	215	48	4	18	57	233	3.9	
Creekside borough, Indiana County	144	123	13	4	2	-	10	68	66	1.4	
Crescent township, Allegheny County	853	780	38	24	-	-	29	285	539	0.7	
Cresson borough, Cambria County	726	662	36	10	8	-	96	312	318	1.2	
Cresson township, Cambria County	1 045	450	220	279	44	-	80	386	579	-	
Cressona borough, Schuylkill County	661	8	116	479	55	-	53	220	388	2.0	
Cromwell township, Huntingdon County	580	2	53	392	119	-	26	142	412	1.6	
Cross Creek township, Washington County	623	197	111	230	48	-	24	186	413	1.0	
Cross Roads borough, York County	175	-	40	88	25	-	2	26	147	-	
Croydon CDP, Bucks County	3 747	942	937	1 797	26	-	239	1 323	2 185	0.7	
Croyle township, Cambria County	811	17	61	542	170	-	50	184	577	1.6	
Cumberland township, Adams County	2 244	783	536	650	129	-	78	685	1 481	0.8	
Cumberland township, Greene County	2 661	864	439	1 193	44	-	237	984	1 440	2.7	
Cumberland Valley township, Bedford County	596	8	71	382	129	-	13	169	414	2.2	
Cummings township, Lycoming County	161	-	18	94	41	-	12	36	113	1.2	
Cumru township, Berks County	5 946	2 467	1 254	1 937	137	27	404	2 049	3 493	0.1	
Curtin township, Centre County	181	7	15	100	42	-	5	31	145	1.1	

Table 22. Fuels and Equipment Characteristics: 2000—Con.

[Data based on a sample (except Tables 65-68). For information on confidentiality protection, coverage, sampling error, and nonsampling error, see Appendix G. For location of definitions, see "How to Use This Census Report"]

State County Place and County Subdivision	Occupied housing units	House heating fuel					Vehicles available				Percent no telephone service available
		Utility gas	Electricity	Fuel oil, kerosene, etc.	Coal or coke, wood, solar energy, or other fuel	None	None	1	2 or more		
PLACE AND COUNTY SUBDIVISION—Con.											
Curtisville CDP, Allegheny County	502	460	11	31	-	-	52	156	294	-	
Curwensville borough, Clearfield County	1 144	190	184	675	69	9	112	497	535	-	
Cussewago township, Crawford County	587	84	30	211	80	-	23	140	424	1.0	
Daisytown borough, Cambria County	139	-	6	121	4	-	10	46	83	-	
Dale borough, Cambria County	685	575	92	8	4	-	164	296	225	2.0	
Dallas borough, Luzerne County	1 031	698	165	147	13	-	48	331	652	-	
Dallas township, Luzerne County	2 917	1 059	779	837	89	10	148	932	1 837	0.3	
Dallastown borough, York County	1 622	997	408	200	9	-	134	616	872	2.1	
Dalton borough, Lackawanna County	500	320	60	113	-	-	15	166	319	0.4	
Damascus township, Wayne County	1 454	10	281	800	233	-	72	467	915	0.3	
Danville borough, Montour County	2 277	1 093	579	514	19	24	397	1 021	859	3.3	
Darby borough, Delaware County	3 405	2 394	313	624	28	-	1 241	1 378	786	4.5	
Darby township, Delaware County	3 670	3 050	380	169	16	-	520	1 557	1 593	0.4	
Darby Township CDP, Delaware County	3 670	3 050	380	169	16	-	520	1 557	1 593	0.4	
Darlington borough, Beaver County	125	117	2	4	-	-	5	53	67	-	
Darlington township, Beaver County	779	221	83	383	37	-	22	288	469	1.8	
Daugherty township, Beaver County	1 270	772	80	396	-	-	39	370	861	-	
Dauphin borough, Dauphin County	305	63	50	158	24	-	8	91	206	0.7	
Davidson township, Sullivan County	269	-	27	172	65	3	2	82	185	4.5	
Davidsville CDP, Somerset County	429	63	117	168	81	-	17	129	283	1.9	
Dawson borough, Fayette County	172	132	9	29	2	-	20	63	89	3.5	
Dayton borough, Armstrong County	230	217	3	4	2	-	23	88	119	1.7	
Dean township, Cambria County	169	-	4	126	21	-	9	46	114	-	
Decatur township, Clearfield County	1 210	79	96	911	106	-	67	308	835	1.3	
Decatur township, Mifflin County	1 114	6	128	721	230	5	36	260	818	1.9	
Deemston borough, Washington County	314	169	32	81	19	-	19	90	205	-	
Deer Creek township, Mercer County	164	29	17	77	22	-	2	32	130	2.4	
Deerfield township, Tioga County	243	183	6	8	40	-	12	71	160	3.3	
Deerfield township, Warren County	154	16	-	53	36	-	9	56	89	-	
Deer Lake borough, Schuylkill County	205	-	74	98	23	-	10	47	148	-	
Delano CDP, Schuylkill County	164	-	2	136	20	-	12	67	85	-	
Delano township, Schuylkill County	210	-	6	163	27	-	20	78	112	1.0	
Delaware township, Juniata County	561	-	98	345	105	2	15	126	420	2.3	
Delaware township, Mercer County	807	92	139	422	102	-	23	145	639	1.4	
Delaware township, Northumberland County	1 677	360	431	621	218	-	119	466	1 092	2.4	
Delaware township, Pike County	2 244	21	899	558	328	-	75	625	1 544	0.8	
Delaware Water Gap borough, Monroe County ..	344	35	158	132	12	-	14	158	172	3.2	
Delmar township, Tioga County	1 092	665	51	88	210	-	22	289	781	1.8	
Delmont borough, Westmoreland County	1 070	827	210	16	9	4	71	370	629	-	
Delta borough, York County	284	5	49	193	8	5	24	108	152	4.2	
Dennison township, Luzerne County	375	18	40	235	45	-	34	92	249	0.5	
Denver borough, Lancaster County	1 266	157	595	447	47	6	63	397	806	-	
Derry township, Dauphin County	8 861	2 245	3 515	2 822	127	23	508	3 250	5 103	1.1	
Derry township, Mifflin County	2 946	285	587	1 832	194	-	213	818	1 915	0.9	
Derry township, Montour County	441	-	80	224	46	-	30	112	299	4.5	
Derry borough, Westmoreland County	1 235	1 074	97	46	6	12	182	483	570	0.6	
Derry township, Westmoreland County	5 716	2 542	610	2 128	212	-	311	1 899	3 506	0.3	
Devon-Berwyn CDP, Chester County	1 978	981	358	583	22	-	189	682	1 107	-	
Dickinson township, Cumberland County	1 722	15	523	964	141	-	48	346	1 328	0.4	
Dickson City borough, Lackawanna County	2 692	1 859	235	464	78	-	337	954	1 401	0.8	
Dicksonville CDP, Indiana County	170	140	-	23	3	-	6	58	106	5.3	
Dillsburg borough, York County	902	36	374	451	16	3	47	365	490	-	
Dimock township, Susquehanna County	520	2	33	320	92	-	18	162	340	1.9	
Dingman township, Pike County	2 980	60	1 267	800	339	10	70	673	2 237	-	
District township, Berks County	522	-	95	304	87	5	23	93	406	1.1	
Donaldson CDP, Schuylkill County	129	-	4	82	41	-	14	38	77	1.6	
Donegal township, Butler County	598	376	22	125	39	4	18	155	425	0.3	
Donegal township, Washington County	946	412	211	249	34	-	49	282	615	0.8	
Donegal borough, Westmoreland County	74	-	12	57	2	-	5	34	35	2.7	
Donegal township, Westmoreland County	950	4	169	621	97	-	60	312	578	1.8	
Donora borough, Washington County	2 473	2 158	188	69	33	4	566	1 017	890	1.9	
Dormont borough, Allegheny County	4 089	3 827	170	6	66	-	699	1 705	1 685	0.7	
Dorrance township, Luzerne County	775	-	163	362	144	-	22	187	566	0.6	
Douglass township, Berks County	1 201	18	183	870	33	-	58	276	867	-	
Douglass township, Montgomery County	3 210	495	900	1 603	143	-	121	737	2 352	-	
Dover borough, York County	770	417	246	98	6	-	34	275	461	1.0	
Dover township, York County	6 999	3 314	1 255	1 776	268	42	207	1 993	4 799	0.9	
Downingtown borough, Chester County	3 059	1 168	1 011	819	-	6	261	1 252	1 546	1.2	
Doylestown borough, Bucks County	3 934	1 369	1 022	1 460	19	36	697	1 539	1 698	0.8	
Doylestown township, Bucks County	6 017	1 483	1 488	2 868	5	-	230	1 466	4 321	0.6	
Dravosburg borough, Allegheny County	948	915	12	4	4	5	137	417	394	0.8	
Dreher township, Wayne County	492	-	76	263	63	-	26	177	289	1.4	
Drexel Hill CDP, Delaware County	11 842	8 758	549	2 400	25	18	1 076	5 021	5 745	0.4	
Driftwood borough, Cameron County	42	-	-	17	13	-	-	18	24	4.8	
Drumore township, Lancaster County	739	2	176	306	143	-	87	134	518	9.6	
Dublin borough, Bucks County	851	7	566	222	6	5	42	336	473	0.9	
Dublin township, Fulton County	497	-	82	311	102	-	31	121	345	2.4	
Dublin township, Huntingdon County	475	-	49	312	107	-	23	87	365	2.7	
DuBois city, Clearfield County	3 614	3 225	247	38	76	9	533	1 515	1 566	2.3	
DuBoistown borough, Lycoming County	540	261	76	191	8	-	22	217	301	0.4	
Dudley borough, Huntingdon County	75	-	-	69	6	-	3	22	50	-	
Dunbar borough, Fayette County	513	281	47	146	25	-	36	210	267	1.0	
Dunbar township, Fayette County	2 945	554	439	1 719	137	-	181	981	1 783	0.8	
Duncan township, Tioga County	90	7	1	25	32	-	5	38	47	2.2	
Duncannon borough, Perry County	667	2	135	487	31	-	88	269	310	2.5	
Duncansville borough, Blair County	581	463	32	81	5	-	65	227	289	0.3	
Dunkard township, Greene County	967	403	102	276	97	-	90	362	515	4.3	
Dunlevy borough, Washington County	176	113	35	23	5	-	18	80	78	1.1	
Dunmore borough, Lackawanna County	6 141	4 814	579	585	66	20	850	2 591	2 700	1.3	

Table 22. Fuels and Equipment Characteristics: 2000—Con.

[Data based on a sample (except Tables 65-68). For information on confidentiality protection, coverage, sampling error, and nonsampling error, see Appendix G. For location of definitions, see "How to Use This Census Report"]

State County Place and County Subdivision	Occupied housing units	House heating fuel					Vehicles available				Percent no telephone service available
		Utility gas	Electricity	Fuel oil, kerosene, etc.	Coal or coke, wood, solar energy, or other fuel	None	None	1	2 or more		
PLACE AND COUNTY SUBDIVISION—Con.											
Dunnstable township, Clinton County	366	30	35	244	55	-	5	75	286	-	
Dunnstown CDP, Clinton County	569	2	180	324	36	-	31	174	364	-	
Duport borough, Luzerne County	1 228	108	230	744	118	-	135	498	595	-	
Duquesne city, Allegheny County	3 179	2 549	547	29	22	-	1 243	1 136	800	2.2	
Durham township, Bucks County	482	2	69	339	39	-	10	95	377	-	
Duryea borough, Luzerne County	1 984	1 166	307	393	69	-	284	670	1 030	0.5	
Dushore borough, Sullivan County	350	-	131	207	7	-	45	150	155	2.3	
Dyberry township, Wayne County	482	22	82	254	68	-	20	158	304	0.8	
Eagles Mere borough, Sullivan County	85	-	22	55	8	-	-	40	45	-	
Eagleville CDP, Montgomery County	1 094	312	451	315	-	-	44	397	653	-	
Earl township, Berks County	1 155	10	198	736	89	4	28	253	874	-	
Earl township, Lancaster County	2 019	275	418	855	267	-	461	489	1 069	8.5	
East Allen township, Northampton County	1 864	176	824	557	104	-	46	346	1 472	0.4	
East Bangor borough, Northampton County	387	98	13	243	18	-	25	137	225	0.8	
East Berlin borough, Adams County	557	393	94	49	9	2	28	171	358	0.4	
East Berwick CDP, Luzerne County	853	571	93	189	-	-	44	280	529	-	
East Bethlehem township, Washington County	1 048	739	40	227	33	-	117	414	517	2.7	
East Bradford township, Chester County	3 076	1 060	1 101	701	41	10	43	620	2 413	0.4	
East Brady borough, Clarion County	471	418	38	6	2	-	79	188	204	1.7	
East Brandywine township, Chester County	2 003	47	665	1 037	68	-	-	384	1 619	0.4	
East Brunswick township, Schuylkill County	620	2	73	417	99	2	25	145	450	1.0	
East Buffalo township, Union County	1 823	144	924	668	37	-	63	429	1 331	-	
East Butler borough, Butler County	295	260	15	14	2	-	9	105	181	0.7	
East Caln township, Chester County	1 205	288	593	273	-	-	36	441	728	-	
East Cameron township, Northumberland County	266	-	26	182	50	-	10	74	182	2.3	
East Carroll township, Cambria County	633	20	35	415	125	-	28	161	444	1.3	
East Chillisquaque township, Northumberland County	262	4	50	151	40	-	10	56	196	1.1	
East Cocalico township, Lancaster County	3 461	440	1 216	1 335	275	-	165	712	2 584	1.4	
East Conemaugh borough, Cambria County	588	5	7	514	55	3	109	260	219	3.6	
East Coventry township, Chester County	1 649	77	228	1 232	34	-	70	371	1 208	0.5	
East Deer township, Allegheny County	606	568	34	2	2	-	40	308	258	-	
East Donegal township, Lancaster County	1 941	449	695	617	92	-	34	466	1 441	-	
East Drumore township, Lancaster County	1 055	5	362	435	158	-	76	254	725	5.9	
East Earl township, Lancaster County	1 736	24	379	898	220	10	244	369	1 123	3.1	
East Fairfield township, Crawford County	339	108	48	117	29	-	14	112	213	1.2	
East Fallowfield township, Chester County	1 801	197	253	1 098	45	10	64	339	1 398	0.5	
East Fallowfield township, Crawford County	422	11	26	197	127	-	96	84	242	24.4	
East Finley township, Washington County	516	86	91	236	71	-	26	94	396	1.0	
East Fork district, Potter County	8	-	-	6	-	-	-	6	2	-	
East Franklin township, Armstrong County	1 546	1 220	102	155	14	-	42	543	961	-	
East Goshen township, Chester County	7 165	1 557	4 158	1 291	80	8	256	2 582	4 327	0.1	
East Greenville borough, Montgomery County	1 124	93	456	535	25	-	65	413	646	0.6	
East Hanover township, Dauphin County	1 966	48	558	926	61	-	64	505	1 397	-	
East Hanover township, Lebanon County	1 034	18	184	685	71	-	16	257	761	1.0	
East Hempfield township, Lancaster County	8 548	2 455	3 750	1 952	143	9	335	2 580	5 633	0.9	
East Hopewell township, York County	769	27	137	425	83	-	17	94	658	1.0	
East Huntingdon township, Westmoreland County	3 142	915	491	1 508	124	-	209	1 038	1 895	0.6	
East Keating township, Clinton County	14	-	-	6	6	-	4	-	10	14.3	
East Lackawanna township, Mercer County	584	156	132	165	89	-	54	160	370	6.7	
East Lampeter township, Lancaster County	5 342	1 642	1 656	1 583	204	15	406	1 749	3 187	3.3	
East Lansdowne borough, Delaware County	938	594	9	308	8	-	105	432	401	1.0	
Eastlawm Gardens CDP, Northampton County	1 018	437	223	320	26	-	34	255	729	-	
East McKeesport borough, Allegheny County	1 070	950	108	-	-	-	167	503	400	1.5	
East Mahoning township, Indiana County	427	215	24	101	49	-	33	132	262	4.2	
East Manchester township, York County	1 923	1 177	254	367	55	-	81	451	1 391	-	
East Marlborough township, Chester County	2 131	421	535	774	61	-	31	385	1 715	-	
East Mead township, Crawford County	558	36	43	245	111	-	26	187	345	1.8	
East Nantmeal township, Chester County	569	4	121	292	28	2	13	84	472	0.7	
East Norriton township, Montgomery County	5 152	2 295	1 076	1 662	31	5	202	1 846	3 104	0.2	
East Norriton CDP, Montgomery County	5 152	2 295	1 076	1 662	31	5	202	1 846	3 104	0.2	
East Norwegian township, Schuylkill County	362	5	26	265	61	2	37	108	217	2.2	
East Nottingham township, Chester County	1 759	349	255	505	97	-	111	276	1 372	3.4	
Easton city, Northampton County	9 544	4 730	1 376	3 237	71	28	1 666	3 866	4 012	1.9	
East Penn township, Carbon County	946	9	189	597	113	-	9	266	671	1.1	
East Pennsboro township, Cumberland County	7 452	2 547	2 383	2 133	292	18	341	2 737	4 374	0.7	
East Petersburg borough, Lancaster County	1 712	392	733	533	33	-	47	529	1 136	0.4	
East Pikeland township, Chester County	2 530	942	304	1 136	30	-	102	598	1 830	-	
East Pittsburgh borough, Allegheny County	936	874	50	-	-	7	327	399	210	3.0	
East Prospect borough, York County	290	138	64	85	3	-	24	103	163	3.8	
East Providence township, Bedford County	745	2	69	510	155	2	24	237	484	1.9	
East Rochester borough, Beaver County	281	268	8	3	-	-	39	133	109	0.7	
East Rockhill township, Bucks County	1 828	274	653	757	80	-	41	366	1 421	0.4	
East Rutherford CDP, Juniata County	75	2	24	41	8	-	11	17	47	2.7	
East St. Clair township, Bedford County	1 197	3	162	819	164	-	31	340	826	3.3	
East Side borough, Carbon County	126	30	17	62	14	-	7	47	72	-	
East Stroudsburg borough, Monroe County	3 145	1 181	898	962	6	-	518	1 182	1 445	1.0	
East Taylor township, Cambria County	1 082	175	85	728	94	-	81	298	703	1.2	
Easttown township, Chester County	3 758	1 846	639	1 153	34	-	200	950	2 608	-	
East Union township, Schuylkill County	630	14	98	387	67	-	41	217	372	1.7	
East Uniontown CDP, Fayette County	1 150	687	187	213	24	-	193	486	471	2.0	
Eastvale borough, Beaver County	124	106	2	16	-	-	4	46	74	1.6	
East Vandergrift borough, Westmoreland County	341	315	11	5	6	2	38	162	141	3.2	
East Vincent township, Chester County	1 888	284	388	1 037	64	-	181	413	1 294	0.6	
East Washington borough, Washington County	903	782	99	4	12	6	83	416	404	1.8	
East Wheatfield township, Indiana County	1 027	26	163	649	119	-	50	309	668	2.6	
East Whiteland township, Chester County	3 254	769	749	1 572	17	-	99	1 065	2 090	1.0	
East York CDP, York County	3 741	3 214	288	185	25	6	247	1 303	2 191	0.2	

Table 22. Fuels and Equipment Characteristics: 2000—Con.

[Data based on a sample (except Tables 65-68). For information on confidentiality protection, coverage, sampling error, and nonsampling error, see Appendix G. For location of definitions, see "How to Use This Census Report"]

State County Place and County Subdivision	Occupied housing units	House heating fuel					Vehicles available			Percent no telephone service available
		Utility gas	Electricity	Fuel oil, kerosene, etc.	Coal or coke, wood, solar energy, or other fuel	None	None	1	2 or more	
PLACE AND COUNTY SUBDIVISION—Con.										
Eaton township, Wyoming County	651	-	84	393	96	-	34	169	448	0.9
Eau Claire borough, Butler County	142	100	4	23	4	-	9	40	93	6.3
Ebensburg borough, Cambria County	1 357	1 093	157	33	47	-	138	461	758	0.5
Economy borough, Beaver County	3 528	2 380	609	481	33	-	111	668	2 749	0.8
Eddystone borough, Delaware County	964	375	64	499	-	9	129	452	383	4.0
Eden township, Lancaster County	578	-	119	245	135	-	120	100	358	16.4
Edgewood borough, Allegheny County	1 639	1 499	133	-	-	-	222	667	750	1.3
Edgewood CDP, Northumberland County	1 178	236	159	621	150	-	177	430	571	1.2
Edgeworth borough, Allegheny County	644	622	16	4	-	-	15	158	471	-
Edgmont township, Delaware County	1 447	143	696	454	66	24	133	357	957	-
Edinboro borough, Erie County	2 087	1 332	665	48	16	-	154	915	1 018	0.4
Edwardsville borough, Luzerne County	2 345	1 509	669	131	15	-	564	969	812	1.6
Ehrenfeld borough, Cambria County	95	-	-	92	3	-	25	23	47	-
Elco borough, Washington County	154	132	11	7	-	-	18	71	65	3.2
Elder township, Cambria County	374	9	19	241	94	-	13	114	247	-
Elderton borough, Armstrong County	145	124	12	2	2	-	11	53	81	-
Eldred township, Jefferson County	501	346	9	53	50	-	12	155	334	1.4
Eldred township, Lycoming County	785	-	198	451	118	-	8	191	586	0.4
Eldred borough, McKean County	358	325	25	2	6	-	29	162	167	-
Eldred township, McKean County	690	600	16	15	45	-	19	218	453	1.0
Eldred township, Monroe County	941	8	220	527	109	4	26	219	696	0.2
Eldred township, Schuylkill County	270	-	56	167	38	3	10	61	199	-
Eldred township, Warren County	263	41	2	36	62	-	13	81	169	4.2
Elgin borough, Erie County	83	62	-	5	13	-	-	28	55	2.4
Elim CDP, Cambria County	1 607	1 405	72	108	12	-	122	671	814	-
Elizabeth borough, Allegheny County	681	625	51	-	-	-	112	309	260	0.7
Elizabeth township, Allegheny County	5 467	4 458	398	537	34	-	246	1 941	3 280	0.2
Elizabeth township, Lancaster County	1 305	6	452	532	199	9	-	194	1 111	-
Elizabethtown borough, Lancaster County	4 266	769	1 779	1 564	65	51	302	1 683	2 281	0.5
Elizabethville borough, Dauphin County	578	5	164	366	31	-	59	248	271	1.7
Elk township, Chester County	515	15	101	219	26	-	19	116	380	0.8
Elk township, Clarion County	571	437	7	30	59	-	21	160	390	1.9
Elk township, Tioga County	25	3	-	9	8	-	-	10	15	-
Elk township, Warren County	213	8	7	36	70	6	4	56	153	-
Elk Creek township, Erie County	656	231	44	128	102	-	24	157	475	0.3
Elkland township, Sullivan County	203	2	3	113	70	-	10	48	145	3.0
Elkland borough, Tioga County	756	699	25	-	32	-	116	287	353	5.7
Elk Lick township, Somerset County	799	77	55	358	300	-	97	215	487	10.3
Elport borough, Lawrence County	473	420	19	25	6	-	28	178	267	-
Ellsworth borough, Washington County	484	414	33	28	2	-	56	195	233	0.2
Ellwood City borough	3 714	3 407	191	59	46	-	444	1 585	1 685	1.4
Beaver County (part)	306	293	13	-	-	-	31	120	155	2.0
Lawrence County (part)	3 408	3 114	178	59	46	-	413	1 465	1 530	1.3
Elmhurst township, Lackawanna County	266	5	25	190	15	-	13	80	173	-
Elverson borough, Chester County	412	1	264	107	21	14	10	128	274	0.5
Elysburg CDP, Northumberland County	872	28	390	400	37	-	24	409	439	-
Emigsville CDP, York County	1 027	888	63	69	-	-	50	320	657	-
Emlenton borough	318	273	40	3	2	-	34	136	148	4.4
Clarion County (part)	1	-	-	1	-	-	-	1	-	-
Venango County (part)	317	273	40	2	2	-	34	135	148	4.4
Emmaus borough, Lehigh County	4 983	1 417	1 322	2 106	63	8	455	1 641	2 887	0.3
Emporium borough, Cameron County	1 089	896	160	13	9	-	172	520	397	3.1
Emsworth borough, Allegheny County	1 153	990	156	-	7	-	104	541	508	0.6
Englewood CDP, Schuylkill County	181	-	30	108	33	-	-	53	128	-
Enola CDP, Cumberland County	2 405	577	932	802	52	8	152	1 167	1 086	1.6
Enon Valley borough, Lawrence County	128	106	2	16	4	-	5	27	96	1.6
Ephrata borough, Lancaster County	5 469	142	2 141	2 821	108	30	456	1 903	3 110	0.6
Ephrata township, Lancaster County	2 699	30	1 150	1 183	198	-	126	729	1 844	1.1
Erie city, Erie County	40 942	38 029	1 986	205	353	36	7 451	18 181	15 310	2.8
Ernest borough, Indiana County	208	4	4	196	2	-	30	88	90	1.0
Espy CDP, Columbia County	662	262	197	178	13	-	20	281	361	2.3
Etna borough, Allegheny County	1 749	1 636	89	-	14	-	317	853	579	0.6
Eulalia township, Potter County	293	204	28	10	26	-	9	84	200	-
Evansburg CDP, Montgomery County	590	204	42	295	20	-	7	182	401	-
Evans City borough, Butler County	819	755	37	11	11	-	71	285	463	1.3
Everett borough, Bedford County	877	-	162	668	23	5	118	423	336	4.4
Everson borough, Fayette County	352	286	21	38	7	-	53	113	186	0.9
Exeter township, Berks County	7 927	4 171	916	2 543	90	7	302	2 143	5 482	1.1
Exeter borough, Luzerne County	2 482	991	573	621	41	10	303	847	1 332	0.6
Exeter township, Luzerne County	943	81	207	408	123	-	28	220	695	-
Exeter township, Wyoming County	314	6	84	143	29	4	13	82	219	1.3
Export borough, Westmoreland County	454	390	31	31	2	-	50	198	206	2.0
Exton CDP, Chester County	2 064	776	951	308	10	-	102	936	1 026	-
Eyers Grove CDP, Columbia County	31	-	-	29	-	-	2	4	25	-
Factoryville borough, Wyoming County	338	202	56	61	13	2	21	126	191	0.6
Fairchance borough, Fayette County	847	488	145	153	20	-	139	281	427	-
Fairdale CDP, Greene County	881	427	245	191	-	-	120	375	386	3.1
Fairfield borough, Adams County	233	160	35	22	8	2	14	92	127	0.9
Fairfield township, Crawford County	426	123	22	148	64	-	13	120	293	5.4
Fairfield township, Lycoming County	1 020	136	234	533	64	-	15	274	731	0.9
Fairfield township, Westmoreland County	950	58	113	570	109	-	61	276	613	1.1
Fairhope township, Somerset County	57	-	4	29	24	-	-	13	44	7.0
Fairless Hills CDP, Bucks County	3 291	2 544	327	261	23	-	293	1 125	1 873	0.3
Fairmount township, Luzerne County	490	13	40	283	100	-	12	149	329	1.8
Fairview borough, Butler County	81	67	6	-	6	-	2	24	55	-
Fairview township, Butler County	732	546	55	81	27	-	21	172	539	1.0

Table 22. Fuels and Equipment Characteristics: 2000—Con.

[Data based on a sample (except Tables 65-68). For information on confidentiality protection, coverage, sampling error, and nonsampling error, see Appendix G. For location of definitions, see "How to Use This Census Report"]

State County Place and County Subdivision	Occupied housing units	House heating fuel					Vehicles available			Percent no telephone service available
		Utility gas	Electricity	Fuel oil, kerosene, etc.	Coal or coke, wood, solar energy, or other fuel	None	None	1	2 or more	
PLACE AND COUNTY SUBDIVISION—Con.										
Fairview township, Erie County	3 535	3 206	76	134	62	-	118	847	2 570	0.4
Fairview township, Luzerne County	1 450	921	268	245	4	-	33	433	984	1.7
Fairview township, Mercer County	332	43	61	154	55	-	30	59	243	7.5
Fairview township, York County	5 480	769	1 600	2 401	295	-	171	1 217	4 092	-
Fairview-Ferndale CDP, Northumberland County	1 052	136	162	612	123	-	135	479	438	-
Fallowfield township, Washington County	1 765	1 177	263	298	23	-	56	506	1 203	-
Falls township, Bucks County	13 166	5 706	1 355	5 648	101	20	755	4 564	7 847	0.7
Falls township, Wyoming County	725	6	136	424	72	-	25	247	453	0.8
Falls Creek borough	408	390	6	4	8	-	22	181	205	-
Clearfield County (part)	17	17	-	-	-	-	3	8	6	-
Jefferson County (part)	391	373	6	4	8	-	19	173	199	-
Fallston borough, Beaver County	126	107	5	9	5	-	5	41	80	-
Fannett township, Franklin County	824	3	99	449	233	-	91	195	538	10.2
Farmington township, Clarion County	818	539	25	86	98	4	36	272	510	1.0
Farmington township, Tioga County	237	118	6	30	63	-	4	63	170	4.2
Farmington township, Warren County	478	122	20	52	137	-	28	102	348	3.3
Farrell city, Mercer County	2 508	2 322	125	40	4	-	522	1 157	829	3.0
Fawn township, Allegheny County	985	791	54	105	22	-	37	283	665	-
Fawn township, York County	958	6	118	590	107	3	32	148	778	1.4
Fawn Grove borough, York County	182	2	37	130	6	-	11	35	136	1.1
Fayette township, Juniata County	1 218	10	271	650	252	-	125	261	832	4.3
Fayette City borough, Fayette County	286	227	22	37	-	-	31	109	146	3.1
Fayetteville CDP, Franklin County	1 124	462	291	298	49	-	41	230	853	-
Feasterville-Trevoze CDP, Bucks County	2 582	1 189	153	1 180	36	7	90	1 090	1 402	0.7
Fell township, Lackawanna County	932	276	154	386	49	-	134	352	446	1.3
Felton borough, York County	170	5	11	126	6	-	4	44	122	-
Ferguson township, Centre County	5 511	1 727	2 078	1 332	253	17	267	2 029	3 215	0.2
Ferguson township, Clearfield County	158	30	4	70	40	-	5	47	106	2.5
Fermanagh township, Juniata County	971	-	290	494	120	8	31	247	693	2.4
Ferndale borough, Cambria County	792	745	13	21	4	4	74	343	375	1.4
Fernville CDP, Columbia County	191	74	39	69	7	-	8	48	135	2.1
Fernway CDP, Butler County	4 241	3 036	967	135	18	-	79	970	3 192	0.2
Findlay township, Allegheny County	2 028	1 372	257	373	-	-	84	681	1 263	0.3
Findley township, Mercer County	542	177	72	214	52	-	9	127	406	1.1
Finleyville borough, Washington County	240	186	49	-	5	-	41	110	89	0.4
Fishing Creek township, Columbia County	556	2	113	311	88	2	25	112	419	0.9
Fleetwood borough, Berks County	1 584	646	269	637	24	-	127	443	1 014	-
Flemington borough, Clinton County	582	30	78	442	26	-	32	241	309	0.7
Flourtown CDP, Montgomery County	1 732	1 412	68	246	6	-	76	452	1 204	0.3
Flying Hills CDP, Berks County	584	446	95	43	-	-	17	243	324	-
Folcroft borough, Delaware County	2 530	2 077	168	266	5	-	167	1 080	1 283	0.2
Folsom CDP, Delaware County	3 169	2 013	287	813	-	13	178	1 185	1 806	0.7
Ford City borough, Armstrong County	1 580	1 479	89	-	-	-	330	721	529	1.7
Ford Cliff borough, Armstrong County	184	181	1	-	-	-	17	73	94	-
Forest City borough, Susquehanna County	790	74	122	534	49	-	132	332	326	1.4
Forest Hills borough, Allegheny County	3 050	2 926	111	-	-	-	305	1 214	1 531	0.4
Forest Lake township, Susquehanna County	445	-	24	252	97	-	12	114	319	0.9
Forks township, Northampton County	3 035	1 755	441	720	60	-	120	635	2 280	0.5
Forks township, Sullivan County	186	-	7	134	37	-	19	51	116	1.6
Forkston township, Wyoming County	178	1	12	99	26	-	4	62	112	5.1
Forksville borough, Sullivan County	70	-	12	48	10	-	5	17	48	-
Forrestville CDP, Schuylkill County	189	-	4	142	43	-	15	75	99	2.1
Fort Indiantown Gap CDP, Lebanon County	31	-	-	26	5	-	-	8	23	-
Fort Washington CDP, Montgomery County	1 133	707	136	290	-	-	19	175	939	-
Forty Fort borough, Luzerne County	1 989	1 356	234	377	-	-	142	762	1 085	0.4
Forward township, Allegheny County	1 485	857	199	365	58	-	64	483	938	0.4
Forward township, Butler County	970	174	138	533	47	10	35	267	668	0.6
Foster township, Luzerne County	1 271	105	204	736	128	5	110	352	809	0.9
Foster township, McKean County	1 859	1 596	69	70	84	-	124	580	1 155	0.7
Foster township, Schuylkill County	108	-	7	46	52	-	10	34	64	-
Foundryville CDP, Columbia County	115	-	24	83	8	-	6	48	61	-
Fountain Hill borough, Lehigh County	1 911	710	402	732	27	9	369	662	880	1.5
Fountain Springs CDP, Schuylkill County	48	-	7	41	-	-	-	8	40	-
Fox township, Elk County	1 421	690	157	214	107	-	36	383	1 002	1.1
Fox township, Sullivan County	123	-	4	70	39	-	6	40	77	1.6
Foxburg borough, Clarion County	97	90	5	-	2	-	4	42	51	1.0
Fox Chapel borough, Allegheny County	1 875	1 781	81	7	6	-	10	230	1 635	-
Fox Run CDP, Butler County	1 035	959	50	26	-	-	7	200	828	-
Fraackville borough, Schuylkill County	1 914	68	326	1 304	208	-	363	671	880	0.7
Frailey township, Schuylkill County	159	-	5	98	54	-	19	45	95	1.3
Franconia township, Montgomery County	4 151	808	1 653	1 522	58	15	96	1 199	2 856	-
Frankfort Springs borough, Beaver County	49	-	6	34	-	-	2	17	30	6.1
Franklin township, Adams County	1 651	274	338	588	216	-	59	435	1 157	2.7
Franklin township, Beaver County	1 601	655	223	596	18	-	55	479	1 067	2.2
Franklin township, Bradford County	251	-	27	138	50	-	7	76	168	4.4
Franklin township, Butler County	885	448	75	261	25	-	25	198	662	-
Franklin borough, Cambria County	204	4	11	184	5	-	29	89	86	1.0
Franklin township, Carbon County	1 671	10	276	1 148	168	-	109	463	1 099	1.4
Franklin township, Chester County	1 181	98	228	507	-	-	5	185	991	-
Franklin township, Columbia County	237	2	48	133	43	2	4	47	186	-
Franklin township, Erie County	550	30	48	198	80	-	16	102	432	0.4
Franklin township, Fayette County	1 012	218	114	555	57	-	72	315	625	1.4
Franklin township, Greene County	2 158	1 636	354	121	14	-	251	776	1 131	1.8
Franklin township, Huntingdon County	186	-	33	114	33	2	11	43	132	4.3
Franklin township, Luzerne County	629	6	123	401	58	-	14	189	426	-
Franklin township, Lycoming County	346	2	49	210	76	-	4	102	240	3.8
Franklin township, Snyder County	835	-	105	592	92	-	39	245	551	1.9
Franklin township, Susquehanna County	362	-	24	159	78	-	12	97	253	-

Table 22. Fuels and Equipment Characteristics: 2000—Con.

[Data based on a sample (except Tables 65-68). For information on confidentiality protection, coverage, sampling error, and nonsampling error, see Appendix G. For location of definitions, see "How to Use This Census Report"]

State County Place and County Subdivision	Occupied housing units	House heating fuel					Vehicles available			Percent no telephone service available
		Utility gas	Electricity	Fuel oil, kerosene, etc.	Coal or coke, wood, solar energy, or other fuel	None	None	1	2 or more	
PLACE AND COUNTY SUBDIVISION—Con.										
Franklin city, Venango County	3 030	2 759	197	19	28	15	446	1 461	1 123	1.6
Franklin township, York County	1 682	29	614	683	218	-	48	361	1 273	0.9
Franklin Park borough, Allegheny County	3 866	3 574	155	119	-	-	44	659	3 163	-
Franklintown borough, York County	233	7	136	57	3	2	6	64	163	1.3
Frankstown township, Blair County	2 887	1 462	266	938	183	-	89	729	2 069	-
Frazer township, Allegheny County	527	195	29	270	13	-	20	138	369	-
Fredericksburg CDP, Crawford County	507	439	28	18	10	-	63	189	255	1.4
Fredericksburg CDP, Lebanon County	366	6	35	309	5	-	38	125	203	1.9
Fredericktown-Millsboro CDP, Washington County	452	350	24	60	18	-	52	174	226	-
Fredonia borough, Mercer County	251	184	31	20	16	-	15	104	132	-
Freeburg borough, Snyder County	240	2	52	169	9	-	21	78	141	1.7
Freedom township, Adams County	328	23	53	137	54	3	6	66	256	1.2
Freedom borough, Beaver County	695	638	26	31	-	-	89	273	333	0.9
Freedom township, Blair County	1 259	13	158	924	105	-	65	476	718	0.6
Freehold township, Warren County	463	158	6	70	117	-	32	121	310	8.9
Freeland borough, Luzerne County	1 611	23	313	1 122	120	-	297	584	730	1.5
Freemansburg borough, Northampton County	687	298	138	242	5	-	65	224	398	1.6
Freeport borough, Armstrong County	878	806	36	15	8	4	135	414	329	1.3
Freeport township, Greene County	113	88	7	10	4	-	17	32	64	1.8
French Creek township, Mercer County	279	84	26	103	42	3	13	63	203	2.5
Frenchcreek township, Venango County	676	345	50	95	90	-	31	240	405	2.7
Friedens CDP, Somerset County	627	20	64	477	58	-	15	173	439	-
Friedensburg CDP, Schuylkill County	353	-	62	238	35	-	19	147	187	-
Friessville borough, Susquehanna County	44	-	4	25	5	-	3	7	34	-
Fullerton CDP, Lehigh County	6 219	1 690	3 529	932	38	17	493	2 479	3 247	0.2
Fulton township, Lancaster County	932	15	152	497	97	-	60	211	661	4.9
Gaines township, Tioga County	262	192	8	8	50	-	7	124	131	1.9
Galeton borough, Potter County	513	445	41	5	19	-	48	204	261	1.4
Gallagher township, Clinton County	141	-	14	79	33	-	2	36	103	-
Gallitzin borough, Cambria County	701	7	28	535	87	-	80	256	365	0.9
Gallitzin township, Cambria County	438	7	18	319	79	-	9	92	337	0.7
Gamble township, Lycoming County	327	-	23	157	115	-	13	74	240	1.8
Gap CDP, Lancaster County	562	-	194	285	25	-	46	82	434	1.2
Garden View CDP, Lycoming County	1 255	622	263	343	27	-	19	664	572	0.6
Garrett borough, Somerset County	167	-	2	141	20	-	12	57	98	2.4
Gaskill township, Jefferson County	246	130	15	50	20	-	22	44	180	0.8
Gastonville CDP, Washington County	1 259	1 159	68	19	13	-	83	374	802	-
Geistown borough, Cambria County	1 103	981	83	39	-	-	67	435	601	-
Genesee township, Potter County	304	250	2	4	25	-	16	113	175	3.9
Geneva CDP, Crawford County	51	2	-	45	-	-	2	18	31	-
Georges township, Fayette County	2 675	463	329	1 467	166	10	186	715	1 774	2.3
Georgetown borough, Beaver County	67	57	2	2	4	-	-	15	52	-
German township, Fayette County	2 148	544	252	1 151	105	-	190	902	1 056	1.8
Germany township, Adams County	773	81	241	278	89	-	15	127	631	-
Gettysburg borough, Adams County	2 515	1 842	383	164	17	9	528	1 082	905	2.3
Gibson township, Cameron County	87	3	5	46	10	-	3	36	48	2.3
Gibson township, Susquehanna County	408	2	38	212	90	-	12	111	285	1.5
Gilberton borough, Schuylkill County	385	3	65	258	57	-	69	145	171	2.3
Gilbertsville CDP, Montgomery County	1 627	261	560	781	16	-	95	498	1 034	-
Gilmore township, Greene County	116	79	13	8	7	-	12	32	72	6.0
Gilpin township, Armstrong County	1 034	698	56	221	31	-	78	281	675	0.9
Girard township, Clearfield County	248	-	10	181	51	-	14	63	171	3.2
Girard borough, Erie County	1 227	1 099	103	9	16	-	106	491	630	2.1
Girard township, Erie County	1 953	1 507	131	128	96	11	106	613	1 234	2.3
Girardville borough, Schuylkill County	767	3	176	487	84	-	135	340	292	2.2
Glade township, Warren County	961	764	91	3	71	-	13	335	613	1.8
Glasgow borough, Beaver County	27	22	3	2	-	-	2	14	11	-
Glassport borough, Allegheny County	2 187	2 117	33	7	30	-	383	906	898	2.4
Glenburn CDP, Lackawanna County	471	196	69	137	30	-	14	128	329	-
Glenburn township, Lackawanna County	471	196	69	137	30	-	14	128	329	-
Glen Campbell borough, Indiana County	114	98	-	4	6	-	12	43	59	-
Glendon borough, Northampton County	140	52	19	56	3	-	10	37	93	-
Glenfield borough, Allegheny County	88	78	6	2	-	-	11	26	51	2.3
Glen Hope borough, Clearfield County	53	-	5	34	14	-	-	14	39	1.9
Glen Lyon CDP, Luzerne County	832	8	147	581	60	-	119	397	316	1.2
Glenolden borough, Delaware County	3 058	1 938	314	734	33	-	367	1 359	1 332	0.4
Glen Rock borough, York County	708	559	100	38	4	-	39	243	426	0.6
Glenside CDP, Montgomery County	3 127	1 995	364	719	6	8	234	1 222	1 671	0.7
Goldsboro borough, York County	331	-	120	155	9	-	4	87	240	1.5
Gordon borough, Schuylkill County	312	12	64	215	19	-	24	116	172	-
Goshen township, Clearfield County	193	2	6	143	33	2	8	62	123	3.1
Graham township, Clearfield County	464	-	16	340	75	-	7	86	371	1.3
Grampian borough, Clearfield County	160	-	23	118	13	-	5	65	90	-
Grant township, Indiana County	280	133	22	71	32	-	24	82	174	3.2
Grantley CDP, York County	819	663	49	85	17	5	34	215	570	-
Granville township, Bradford County	314	36	17	145	70	-	9	98	207	0.6
Granville township, Mifflin County	1 972	69	351	1 211	273	-	104	560	1 308	1.3
Grapeville CDP, Westmoreland County	243	185	7	37	-	-	-	111	132	-
Gratz borough, Dauphin County	301	-	68	166	63	-	47	84	170	2.3
Gray township, Greene County	96	77	8	7	2	-	13	31	52	4.2
Great Bend borough, Susquehanna County	329	2	110	176	11	-	57	123	149	2.4
Great Bend township, Susquehanna County	754	7	143	400	84	-	52	272	430	0.8
Green township, Forest County	133	34	-	34	30	-	5	41	87	-
Green township, Indiana County	1 431	359	94	749	139	-	61	374	996	2.1
Greencastle borough, Franklin County	1 661	722	637	247	14	18	144	532	985	2.0
Greene township, Beaver County	945	29	141	527	43	-	36	224	685	1.2
Greene township, Clinton County	478	-	35	252	164	3	88	77	313	19.2
Greene township, Erie County	1 724	1 185	69	215	76	-	62	426	1 236	0.7

Table 22. Fuels and Equipment Characteristics: 2000—Con.

[Data based on a sample (except Tables 65-68). For information on confidentiality protection, coverage, sampling error, and nonsampling error, see Appendix G. For location of definitions, see "How to Use This Census Report"]

State County Place and County Subdivision	Occupied housing units	House heating fuel					Vehicles available				Percent no telephone service available
		Utility gas	Electricity	Fuel oil, kerosene, etc.	Coal or coke, wood, solar energy, or other fuel	None	None	1	2 or more		
PLACE AND COUNTY SUBDIVISION—Con.											
Greene township, Franklin County	5 022	485	2 445	1 717	180	10	227	1 392	3 403	0.8	
Greene township, Greene County	170	69	36	47	12	-	10	58	102	1.2	
Greene township, Mercer County	459	101	68	215	37	2	13	139	307	2.2	
Greene township, Pike County	1 269	17	264	530	136	-	37	510	722	0.9	
Greenfield township, Blair County	1 549	154	135	1 049	141	-	116	501	932	4.9	
Greenfield township, Erie County	665	250	29	87	96	-	19	148	498	2.0	
Greenfield township, Lackawanna County	767	12	102	423	70	-	24	187	556	-	
Green Hills borough, Washington County	8	8	-	-	-	-	-	3	5	-	
Green Lane borough, Montgomery County	229	28	50	140	7	2	12	69	148	-	
Greensboro borough, Greene County	115	89	13	4	7	2	13	28	74	-	
Greensburg city, Westmoreland County	7 148	5 605	1 243	123	105	38	1 266	3 066	2 816	2.0	
Green Tree borough, Allegheny County	1 974	1 869	93	12	-	-	78	728	1 168	-	
Greenville borough, Mercer County	2 464	2 143	249	9	20	10	272	1 148	1 044	2.5	
Greenville township, Somerset County	246	1	34	74	128	-	29	45	172	12.2	
Greenwich township, Berks County	1 246	4	193	654	147	-	29	251	966	0.3	
Greenwood township, Clearfield County	161	29	8	91	21	-	4	39	118	-	
Greenwood township, Columbia County	721	-	96	494	95	-	21	200	500	2.6	
Greenwood township, Crawford County	560	34	22	305	86	2	36	160	364	2.1	
Greenwood township, Juniata County	206	-	32	128	38	-	8	48	150	1.5	
Greenwood township, Perry County	379	-	84	199	76	-	14	71	294	1.3	
Gregg township, Centre County	785	-	117	461	163	-	43	198	544	1.8	
Gregg township, Union County	335	3	45	220	48	-	11	93	231	0.6	
Grier City-Park Crest CDP, Schuylkill County	368	-	46	257	65	-	25	93	250	0.5	
Grindstone-Rowes Run CDP, Fayette County	468	4	23	414	11	-	60	189	219	-	
Grove township, Cameron County	68	-	4	44	5	-	2	33	33	4.4	
Grove City borough, Mercer County	2 572	2 291	209	11	16	6	228	1 155	1 189	0.7	
Grugan township, Clinton County	23	2	2	15	-	-	-	10	13	-	
Guilford CDP, Franklin County	729	221	285	208	-	8	8	161	560	-	
Guilford township, Franklin County	4 944	1 103	1 911	1 446	340	24	124	1 148	3 672	1.3	
Gulich township, Clearfield County	523	-	31	406	78	-	45	143	335	1.0	
Guys Mills CDP, Crawford County	34	30	-	4	-	-	4	7	23	8.8	
Haines township, Centre County	529	-	98	249	158	-	74	107	348	10.2	
Halfmoon township, Centre County	769	-	305	272	136	-	8	99	662	0.3	
Halfway House CDP, Montgomery County	633	146	59	383	25	-	26	156	451	1.1	
Halifax borough, Dauphin County	387	2	153	214	8	-	53	139	195	2.1	
Halifax township, Dauphin County	1 259	15	368	639	180	-	42	291	926	-	
Hallam borough, York County	667	400	79	157	16	-	28	217	422	0.3	
Hallstead borough, Susquehanna County	517	-	128	316	21	-	53	198	266	3.1	
Hamburg borough, Berks County	1 824	364	395	1 007	52	-	213	749	862	0.3	
Hamilton township, Adams County	747	114	164	312	69	-	18	145	584	2.5	
Hamilton township, Franklin County	3 476	28	1 740	1 306	241	-	66	990	2 420	0.9	
Hamilton township, McKean County	283	240	6	5	26	-	28	118	137	4.6	
Hamilton township, Monroe County	2 947	6	920	1 541	275	-	88	717	2 142	0.8	
Hamilton township, Tioga County	176	146	3	8	18	-	11	61	104	2.8	
Hamiltonban township, Adams County	826	80	197	300	142	-	36	156	634	3.6	
Hamlin township, McKean County	350	245	12	18	51	-	24	107	219	2.6	
Hampden township, Cumberland County	9 573	3 303	3 813	1 911	181	66	373	2 777	6 423	0.4	
Hampton CDP, Adams County	242	120	72	8	-	-	7	50	185	-	
Hampton township, Allegheny County	6 253	5 983	242	12	10	-	122	1 748	4 383	0.3	
Hampton Township CDP, Allegheny County	6 253	5 983	242	12	10	-	122	1 748	4 383	0.3	
Hanover township, Beaver County	1 287	46	196	732	47	-	67	244	976	1.3	
Hanover township, Lehigh County	892	370	239	236	4	-	31	456	405	0.4	
Hanover township, Luzerne County	4 933	3 112	982	680	116	-	695	2 198	2 040	1.6	
Hanover township, Northampton County	3 649	944	1 744	864	50	10	171	863	2 615	-	
Hanover township, Washington County	1 080	365	217	338	56	-	40	271	769	1.2	
Hanover borough, York County	6 605	5 609	625	287	29	-	762	2 771	3 072	2.6	
Harborcreek township, Erie County	5 398	4 735	364	92	80	-	336	1 471	3 591	1.0	
Harford township, Susquehanna County	512	2	59	256	104	-	16	147	349	2.5	
Harleysville CDP, Montgomery County	3 160	1 148	1 395	558	20	-	109	892	2 159	0.3	
Harmar township, Allegheny County	1 522	1 184	198	86	6	-	91	749	682	-	
Hamonsburg CDP, Crawford County	145	131	-	10	-	-	6	43	96	1.4	
Harmony township, Beaver County	1 439	1 348	21	43	12	-	112	573	754	0.9	
Harmony borough, Butler County	409	370	23	15	-	-	23	152	234	1.0	
Harmony township, Forest County	215	72	3	64	32	-	14	72	129	5.1	
Harmony township, Susquehanna County	197	-	18	111	44	2	6	70	121	-	
Harmony Township CDP, Beaver County	1 439	1 348	21	43	12	-	112	573	754	0.9	
Harris township, Centre County	1 752	37	827	671	161	10	32	513	1 207	-	
Harrisburg city, Dauphin County	20 593	10 257	3 944	5 241	576	169	6 366	8 983	5 244	3.1	
Harrison township, Allegheny County	4 796	4 400	313	38	33	-	590	1 867	2 339	0.7	
Harrison township, Bedford County	382	4	46	243	76	-	16	76	290	1.6	
Harrison township, Potter County	408	240	12	48	75	-	16	156	236	3.4	
Harrison City CDP, Westmoreland County	64	40	16	8	-	-	-	32	32	10.9	
Harrison Township CDP, Allegheny County	4 796	4 400	313	38	33	-	590	1 867	2 339	0.7	
Harrisville borough, Butler County	327	261	28	36	-	-	7	132	188	-	
Hartleton borough, Union County	93	-	13	59	17	-	5	29	59	-	
Hartley township, Union County	644	2	96	398	108	-	49	138	457	1.1	
Hartstown CDP, Crawford County	108	-	8	72	14	-	11	35	62	7.4	
Harveys Lake borough, Luzerne County	1 185	324	229	376	88	10	52	341	792	0.7	
Hasson Heights CDP, Venango County	599	544	36	11	4	4	12	257	330	0.7	
Hastings borough, Cambria County	557	2	59	410	79	-	46	237	274	0.4	
Hatboro borough, Montgomery County	3 041	1 232	733	1 019	26	16	280	1 119	1 642	1.2	
Hatfield borough, Montgomery County	1 106	317	203	554	9	5	77	509	520	0.5	
Hatfield township, Montgomery County	6 277	1 636	2 285	2 202	24	-	202	1 997	4 078	0.5	
Haverford township, Delaware County	18 061	12 004	1 572	4 286	49	26	1 046	5 855	11 160	0.1	
Hawley borough, Wayne County	593	160	137	236	10	2	126	259	208	1.5	
Hawthorn borough, Clarion County	220	188	4	19	4	-	2	91	127	1.8	
Haycock township, Bucks County	805	-	201	472	69	-	18	152	635	-	
Hayfield township, Crawford County	1 155	280	89	437	127	2	42	314	799	1.6	
Haysville borough, Allegheny County	35	35	-	-	-	-	2	15	18	-	

Table 22. Fuels and Equipment Characteristics: 2000—Con.

[Data based on a sample (except Tables 65-68). For information on confidentiality protection, coverage, sampling error, and nonsampling error, see Appendix G. For location of definitions, see "How to Use This Census Report"]

State County Place and County Subdivision	Occupied housing units	House heating fuel					Vehicles available			Percent no telephone service available
		Utility gas	Electricity	Fuel oil, kerosene, etc.	Coal or coke, wood, solar energy, or other fuel	None	None	1	2 or more	
PLACE AND COUNTY SUBDIVISION—Con.										
Hazle township, Luzerne County	3 789	358	1 095	1 891	351	-	450	1 248	2 091	1.3
Hazleton city, Luzerne County	10 250	3 704	1 054	4 744	609	29	1 866	4 416	3 968	1.1
Heath township, Jefferson County	59	35	-	13	6	-	3	31	25	6.8
Hebron township, Potter County	231	160	9	8	37	-	9	60	162	-
Heckscherville CDP, Schuylkill County	34	-	2	26	4	-	2	13	19	-
Hector township, Potter County	171	40	3	22	56	-	2	51	118	2.3
Hegins township, Schuylkill County	1 447	-	137	1 008	289	-	54	495	898	-
Heidelberg borough, Allegheny County	574	523	43	6	2	-	66	279	229	1.4
Heidelberg township, Berks County	587	16	221	276	58	-	10	153	424	0.7
Heidelberg township, Lebanon County	1 346	14	258	910	121	-	103	283	960	2.2
Heidelberg township, Lehigh County	1 196	11	491	519	131	-	30	272	894	0.6
Heidelberg township, York County	1 082	19	239	557	101	-	30	191	861	-
Heilwood CDP, Indiana County	309	11	5	266	7	-	15	119	175	2.3
Hellam township, York County	2 395	726	491	775	184	-	88	673	1 634	1.1
Hellertown borough, Northampton County	2 432	1 077	456	858	24	5	186	930	1 316	0.5
Hemlock township, Columbia County	712	80	151	365	74	-	29	171	512	0.8
Hempfield township, Mercer County	1 590	1 245	207	118	13	-	56	547	987	0.9
Hempfield township, Westmoreland County	15 986	9 812	2 213	3 393	154	39	778	5 345	9 863	0.6
Henderson township, Huntingdon County	395	5	32	285	69	-	12	91	292	0.8
Henderson township, Jefferson County	565	209	13	175	140	-	110	140	315	17.2
Henry Clay township, Fayette County	739	11	107	473	93	2	39	287	413	3.4
Hepburn township, Lycoming County	1 082	-	210	689	123	-	16	329	737	1.0
Hereford township, Berks County	1 193	3	125	799	82	-	47	311	835	1.1
Herminie CDP, Westmoreland County	361	282	18	54	7	-	57	181	123	-
Hermitage city, Mercer County	6 809	5 940	443	301	84	-	291	2 861	3 657	0.8
Herndon borough, Northumberland County	167	-	17	120	24	-	18	44	105	1.2
Herrick township, Bradford County	247	2	10	155	46	-	17	56	174	1.6
Herrick township, Susquehanna County	259	4	43	135	33	-	5	76	178	1.5
Hershey CDP, Dauphin County	5 435	1 266	2 037	1 985	46	23	455	2 162	2 818	1.5
Hickory township, Forest County	235	123	-	22	43	-	11	77	147	5.1
Hickory township, Lawrence County	926	532	151	213	18	-	50	258	618	0.5
Highland township, Adams County	317	2	57	180	30	-	11	71	235	0.6
Highland township, Chester County	433	18	62	277	23	-	14	100	319	1.2
Highland township, Clarion County	243	154	2	28	24	-	12	68	163	0.8
Highland township, Elk County	217	159	8	16	30	-	11	98	108	1.4
Highland Park CDP, Mifflin County	610	136	169	269	23	-	40	184	386	1.0
Highspire borough, Dauphin County	1 279	328	456	440	19	-	142	555	582	3.0
Hiller CDP, Fayette County	512	457	17	30	8	-	52	211	249	-
Hillsgrove township, Sullivan County	118	-	-	80	31	-	5	43	70	1.7
Hilltown township, Bucks County	4 275	295	1 611	2 132	57	9	190	996	3 089	0.2
Hokendauqua CDP, Lehigh County	1 430	619	508	264	32	-	121	454	855	0.7
Hollenback township, Luzerne County	439	10	77	244	64	-	18	91	330	-
Hollidaysburg borough, Blair County	2 224	1 919	245	50	-	-	285	1 024	915	0.7
Homeacre-Lyndora CDP, Butler County	3 096	2 494	549	46	-	7	315	1 354	1 427	1.3
Homer township, Potter County	153	83	13	9	19	-	4	41	108	-
Homer City borough, Indiana County	805	728	24	24	11	-	60	362	383	0.7
Homestead borough, Allegheny County	1 607	1 499	56	-	5	15	751	527	329	4.7
Hometown CDP, Schuylkill County	583	-	127	403	53	-	10	169	404	-
Homewood borough, Beaver County	60	53	2	3	2	-	-	21	39	-
Honesdale borough, Wayne County	2 166	1 281	331	365	44	-	399	839	928	0.5
Honey Brook borough, Chester County	474	44	200	215	2	-	42	121	311	0.4
Honey Brook township, Chester County	2 054	90	484	901	198	-	274	598	1 182	5.3
Hookstown borough, Beaver County	69	1	4	58	3	-	6	23	40	-
Hooversville borough, Somerset County	335	4	35	240	29	-	49	107	179	4.8
Hop Bottom borough, Susquehanna County	135	-	7	105	3	2	13	42	80	-
Hopewell township, Beaver County	5 450	4 708	340	358	-	-	294	1 892	3 264	0.9
Hopewell borough, Bedford County	89	-	17	63	9	-	7	41	41	2.2
Hopewell township, Bedford County	747	-	81	522	130	-	37	167	543	1.6
Hopewell township, Cumberland County	694	2	174	323	160	2	42	79	573	2.4
Hopewell township, Huntingdon County	239	-	18	174	37	-	6	62	171	0.8
Hopewell township, Washington County	354	100	62	146	40	-	8	86	260	0.6
Hopewell township, York County	1 768	645	307	591	75	-	52	319	1 397	0.8
Hopwood CDP, Fayette County	889	631	92	131	16	-	97	282	510	1.0
Horsham CDP, Montgomery County	5 793	1 580	2 425	1 697	33	-	164	2 019	3 610	0.2
Horsham township, Montgomery County	9 082	3 386	3 201	2 373	33	-	226	2 899	5 957	0.1
Horton township, Elk County	663	355	70	120	48	-	35	227	401	1.2
Houseville CDP, Centre County	685	38	402	202	30	-	25	227	433	0.7
Houston borough, Washington County	614	536	52	20	4	-	79	288	247	-
Houtzdale borough, Clearfield County	380	2	24	306	48	-	29	150	201	0.5
Hovey township, Armstrong County	34	30	-	2	-	-	2	14	18	-
Howard borough, Centre County	283	2	79	176	18	-	14	59	210	0.7
Howard township, Centre County	340	-	62	209	59	-	12	75	253	0.6
Howe township, Forest County	62	28	-	14	4	-	2	28	32	4.8
Howe township, Perry County	201	-	48	116	28	-	6	42	153	-
Huble township, Schuylkill County	345	2	41	204	87	-	16	86	243	1.4
Hughestown borough, Luzerne County	615	138	162	284	18	2	63	160	392	1.6
Hughesville borough, Lycoming County	967	82	241	608	24	4	73	412	482	0.4
Hulmeville borough, Bucks County	339	166	15	147	8	3	9	99	231	1.2
Hummelstown borough, Dauphin County	1 879	259	537	1 046	15	-	128	748	1 003	1.2
Hummels Wharf CDP, Snyder County	317	189	65	44	7	-	38	172	107	-
Hunker borough, Westmoreland County	135	104	8	23	-	-	4	35	96	5.2
Hunlock township, Luzerne County	952	5	171	608	90	-	32	238	682	1.3
Huntingdon borough, Huntingdon County	2 626	810	417	1 247	69	-	397	1 043	1 186	1.6
Huntington township, Adams County	830	4	189	433	107	-	42	192	596	1.1
Huntington township, Luzerne County	779	4	160	445	100	-	24	190	565	0.6
Huston township, Blair County	452	2	51	307	78	-	53	98	301	0.7
Huston township, Centre County	501	-	83	309	88	5	12	124	365	1.4
Huston township, Clearfield County	607	246	21	190	39	-	19	213	375	3.1
Hyde CDP, Clearfield County	635	53	90	444	20	-	62	242	351	1.3

Table 22. Fuels and Equipment Characteristics: 2000—Con.

[Data based on a sample (except Tables 65-68). For information on confidentiality protection, coverage, sampling error, and nonsampling error, see Appendix G. For location of definitions, see "How to Use This Census Report"]

State County Place and County Subdivision	Occupied housing units	House heating fuel					Vehicles available			Percent no telephone service available
		Utility gas	Electricity	Fuel oil, kerosene, etc.	Coal or coke, wood, solar energy, or other fuel	None	None	1	2 or more	
PLACE AND COUNTY SUBDIVISION—Con.										
Hyde Park borough, Westmoreland County	213	196	13	-	-	-	18	72	123	1.9
Hydetown borough, Crawford County	251	211	4	20	12	-	21	74	156	2.8
Hyndman borough, Bedford County	409	-	138	237	25	-	41	135	233	1.0
Imperial-Enlow CDP, Allegheny County	1 409	890	374	129	-	-	82	559	768	-
Independence township, Beaver County	1 035	35	204	542	53	-	48	275	712	0.7
Independence township, Washington County	646	147	125	269	73	2	37	225	384	1.4
Indiana township, Allegheny County	2 347	1 855	101	277	25	-	121	628	1 598	1.3
Indiana borough, Indiana County	4 804	3 584	1 078	27	31	32	596	1 963	2 245	1.9
Indian Lake borough, Somerset County	207	-	60	112	23	-	-	45	162	1.0
Industry borough, Beaver County	772	511	30	200	17	-	46	259	467	1.3
Ingram borough, Allegheny County	1 565	1 412	130	-	12	-	160	774	631	-
Iola CDP, Columbia County	59	-	-	48	9	-	-	28	31	8.5
Irvona borough, Clearfield County	238	-	6	186	45	-	7	86	145	1.7
Irwin township, Venango County	493	62	21	238	87	-	27	143	323	4.5
Irwin borough, Westmoreland County	2 084	1 497	462	50	29	9	200	996	888	-
Ivyland borough, Bucks County	186	17	16	148	2	-	13	50	123	-
Jackson township, Butler County	1 358	437	290	469	40	-	12	392	954	1.2
Jackson township, Cambria County	1 940	336	210	1 006	217	-	85	541	1 314	1.8
Jackson township, Columbia County	243	-	36	156	45	-	20	52	171	0.8
Jackson township, Dauphin County	642	5	165	290	143	-	22	123	497	1.1
Jackson township, Greene County	188	98	7	38	25	-	14	43	131	2.7
Jackson township, Huntingdon County	346	2	42	187	97	-	11	74	261	1.2
Jackson township, Lebanon County	2 397	313	456	1 363	156	7	174	732	1 491	2.1
Jackson township, Luzerne County	952	322	288	236	76	-	13	229	710	0.9
Jackson township, Lycoming County	140	6	-	96	28	2	-	29	111	-
Jackson township, Mercer County	441	161	64	125	58	-	28	88	325	4.8
Jackson township, Monroe County	2 128	16	809	936	218	5	65	494	1 569	0.3
Jackson township, Northumberland County	354	2	51	221	68	-	17	79	258	0.6
Jackson township, Perry County	184	-	4	100	56	-	34	41	109	4.9
Jackson township, Snyder County	459	-	142	227	71	2	17	104	338	1.5
Jackson township, Susquehanna County	329	-	34	160	84	-	6	94	229	2.4
Jackson township, Tioga County	777	517	26	59	153	-	31	216	530	2.3
Jackson township, Venango County	423	118	49	80	72	-	27	136	260	6.1
Jackson township, York County	2 281	433	261	985	173	-	48	571	1 662	0.5
Jackson Center borough, Mercer County	87	62	6	13	6	-	-	35	52	-
Jacksonville CDP, Indiana County	301	243	15	38	-	-	31	121	149	3.7
Jacobus borough, York County	481	381	21	77	-	-	13	130	338	-
Jamestown borough, Mercer County	262	231	9	13	6	-	19	124	119	3.8
Jamison City CDP, Columbia County	56	2	15	30	-	-	4	28	24	-
Jay township, Elk County	872	489	41	195	55	-	56	293	523	1.4
Jeannette city, Westmoreland County	4 665	4 175	204	177	55	8	706	1 940	2 019	1.1
Jeddo borough, Luzerne County	60	-	-	60	-	-	10	24	26	-
Jefferson township, Berks County	580	3	126	366	57	-	18	119	443	0.7
Jefferson township, Butler County	1 916	1 387	115	326	63	-	110	551	1 255	0.5
Jefferson township, Dauphin County	137	2	17	68	34	-	6	31	100	-
Jefferson township, Fayette County	865	49	175	555	48	-	64	231	570	1.0
Jefferson borough, Greene County	141	113	18	2	2	-	14	39	88	2.8
Jefferson township, Greene County	1 014	599	193	127	37	6	82	316	616	1.7
Jefferson township, Lackawanna County	1 321	10	313	613	119	-	14	355	952	-
Jefferson township, Mercer County	958	338	112	359	46	5	11	349	598	-
Jefferson township, Somerset County	543	7	74	297	130	-	29	135	379	0.4
Jefferson township, Washington County	469	129	94	180	24	-	27	98	344	0.9
Jefferson borough, York County	246	99	41	88	3	-	10	52	184	-
Jefferson Hills borough, Allegheny County	3 781	2 964	528	254	12	-	187	1 250	2 344	0.6
Jenkins township, Luzerne County	1 713	344	342	775	61	-	190	637	886	0.9
Jenkintown borough, Montgomery County	2 035	1 418	227	374	-	-	254	898	883	1.4
Jenks township, Forest County	520	404	35	32	31	-	39	214	267	1.3
Jenner township, Somerset County	1 597	34	108	1 098	297	22	66	511	1 020	1.6
Jennerstown borough, Somerset County	300	-	45	205	38	-	11	63	226	1.3
Jermyn borough, Lackawanna County	942	518	155	203	50	-	159	330	453	0.4
Jerome CDP, Somerset County	427	-	18	373	19	-	8	184	235	-
Jersey Shore borough, Lycoming County	1 771	276	234	1 140	69	13	142	745	884	2.3
Jerseytown CDP, Columbia County	45	-	2	36	4	-	-	11	34	-
Jessup borough, Lackawanna County	1 976	1 246	166	423	40	18	298	630	1 048	0.6
Jessup township, Susquehanna County	203	2	18	107	49	-	16	45	142	-
Jim Thorpe borough, Carbon County	1 967	537	259	952	191	7	186	669	1 112	3.6
Johnsonburg borough, Elk County	1 292	1 197	51	-	39	-	168	566	558	1.7
Johnstown city, Cambria County	11 136	9 948	695	216	110	57	3 222	4 885	3 029	3.6
Jones township, Elk County	687	395	32	85	129	3	24	237	426	1.7
Jonestown CDP, Columbia County	11	-	2	7	-	-	2	-	9	-
Jonestown borough, Lebanon County	405	-	90	274	22	5	18	153	234	1.5
Jordan township, Clearfield County	200	28	6	120	36	-	13	57	130	3.5
Jordan township, Lycoming County	346	2	32	197	94	-	24	104	218	1.2
Jordan township, Northumberland County	290	-	44	171	59	-	13	46	231	0.7
Julian CDP, Centre County	60	-	2	43	15	-	-	15	45	-
Juniata township, Bedford County	395	8	24	230	125	-	12	91	292	3.3
Juniata township, Blair County	428	7	37	330	39	-	6	105	317	1.2
Juniata township, Huntingdon County	201	3	23	99	58	-	4	61	136	2.5
Juniata township, Perry County	495	-	95	232	153	-	6	100	389	0.4
Juniata Terrace borough, Mifflin County	222	118	22	76	3	-	15	99	108	1.4
Kane borough, McKean County	1 765	1 576	130	6	26	-	196	797	772	1.4
Karns City borough, Butler County	99	99	-	-	-	-	4	36	59	3.0
Karthus township, Clearfield County	235	2	12	181	38	-	25	67	143	3.0
Keating township, McKean County	1 108	889	23	30	109	-	54	360	694	0.4
Keating township, Potter County	128	29	-	47	41	-	5	43	80	-
Kelly township, Union County	1 314	61	583	481	130	10	199	478	637	-
Kenhorst borough, Berks County	1 223	607	71	517	22	-	104	449	670	-
Kenilworth CDP, Chester County	673	85	72	449	27	16	35	254	384	1.0
Kennedy township, Allegheny County	2 917	2 726	123	62	-	-	211	947	1 759	-

Table 22. Fuels and Equipment Characteristics: 2000—Con.

[Data based on a sample (except Tables 65-68). For information on confidentiality protection, coverage, sampling error, and nonsampling error, see Appendix G. For location of definitions, see "How to Use This Census Report"]

State County Place and County Subdivision	Occupied housing units	House heating fuel					Vehicles available				Percent no telephone service available
		Utility gas	Electricity	Fuel oil, kerosene, etc.	Coal or coke, wood, solar energy, or other fuel	None	None	1	2 or more		
PLACE AND COUNTY SUBDIVISION—Con.											
Kennedy Township CDP, Allegheny County	2 917	2 726	123	62	-	-	211	947	1 759	-	
Kennett township, Chester County	2 457	474	640	976	18	21	96	634	1 727	-	
Kennett Square borough, Chester County	1 868	635	300	868	-	7	149	764	955	1.4	
Kidder township, Carbon County	501	9	195	175	52	-	8	128	365	0.6	
Kilbuck township, Allegheny County	313	294	8	5	6	-	16	90	207	-	
Kimmel township, Bedford County	624	-	73	436	81	-	35	161	428	2.4	
King township, Bedford County	467	5	44	332	72	2	17	141	309	2.1	
King of Prussia CDP, Montgomery County	8 277	4 096	2 909	1 176	32	13	244	3 496	4 537	0.1	
Kingsley township, Forest County	142	21	2	28	48	-	7	49	86	6.3	
Kingston borough, Luzerne County	6 065	4 740	675	540	23	21	945	2 585	2 535	0.8	
Kingston township, Luzerne County	2 745	1 570	413	581	96	-	103	679	1 963	0.9	
Kiskiminetas township, Armstrong County	1 931	1 503	91	236	74	-	70	638	1 223	0.5	
Kistler borough, Mifflin County	138	-	6	124	8	-	19	59	60	2.2	
Kittanning borough, Armstrong County	2 032	1 863	105	10	23	15	509	856	667	2.8	
Kittanning township, Armstrong County	871	509	76	193	42	-	40	218	613	-	
Kline township, Schuylkill County	691	-	87	485	112	2	83	224	384	0.9	
Klingerstown CDP, Schuylkill County	37	-	-	33	4	-	2	11	24	-	
Knox borough, Clarion County	526	458	8	11	2	-	51	207	268	2.3	
Knox township, Clarion County	391	315	7	28	33	-	4	117	270	0.5	
Knox township, Clearfield County	293	48	4	212	15	-	9	102	182	0.7	
Knox township, Jefferson County	415	213	10	92	49	-	11	136	268	1.9	
Knoxville borough, Tioga County	244	236	2	2	2	-	5	115	124	1.6	
Koppel borough, Beaver County	373	334	13	9	9	-	48	130	195	-	
Kratzerville CDP, Snyder County	165	-	69	73	14	2	5	45	115	-	
Kreamer CDP, Snyder County	308	59	89	114	35	2	14	105	189	0.3	
Kulpmont borough, Northumberland County	1 338	115	174	945	90	14	176	563	599	1.5	
Kulpville CDP, Montgomery County	3 223	1 913	975	285	9	-	151	1 200	1 872	0.4	
Kutztown borough, Berks County	1 874	338	514	964	7	7	195	579	1 100	0.8	
Laceyville borough, Wyoming County	164	-	27	115	16	-	19	60	85	-	
Lack township, Juniata County	289	2	16	159	97	2	17	73	199	4.8	
Lackawannock township, Mercer County	909	240	102	402	83	-	84	226	599	6.1	
Lackawaxen township, Pike County	1 694	21	655	653	156	4	78	622	994	-	
Lafayette township, McKean County	419	243	17	54	45	-	28	145	246	1.4	
Lafin borough, Luzerne County	612	334	216	38	15	-	22	185	405	-	
Lake township, Luzerne County	800	7	123	462	124	-	34	205	561	0.5	
Lake township, Mercer County	234	10	55	99	54	-	28	57	149	11.1	
Lake township, Wayne County	1 632	16	376	716	129	-	43	469	1 120	0.7	
Lake City borough, Erie County	1 024	932	71	5	16	-	61	352	611	0.3	
Lake Heritage CDP, Adams County	467	-	244	81	26	-	-	112	355	-	
Lake Meade CDP, Adams County	672	26	343	119	69	-	-	110	562	-	
Lake Wynonah CDP, Schuylkill County	727	2	381	183	128	-	9	123	595	0.3	
Lamar township, Clinton County	901	4	172	522	169	7	84	210	607	4.8	
Lancaster township, Butler County	906	318	144	292	54	-	9	169	728	0.9	
Lancaster city, Lancaster County	20 940	11 241	3 270	5 697	154	99	5 062	9 268	6 610	3.3	
Lancaster township, Lancaster County	5 867	2 715	1 883	1 129	53	11	519	2 442	2 906	0.6	
Landingville borough, Schuylkill County	73	-	5	50	14	-	9	19	45	2.7	
Landisburg borough, Perry County	80	-	7	60	13	-	8	18	54	-	
Lanesboro borough, Susquehanna County	257	-	77	143	22	-	56	87	114	1.2	
Langhorne borough, Bucks County	552	209	49	289	2	-	13	216	323	-	
Langhorne Manor borough, Bucks County	330	117	21	183	-	-	3	63	264	-	
Lansdale borough, Montgomery County	6 620	2 705	985	2 740	64	23	660	2 739	3 221	1.1	
Lansdowne borough, Delaware County	4 731	2 930	642	1 104	15	7	574	2 099	2 058	0.4	
Lansford borough, Carbon County	1 878	11	248	1 232	377	10	331	761	786	3.6	
La Plume township, Lackawanna County	256	58	12	112	8	3	18	97	141	-	
Laporte borough, Sullivan County	89	-	6	71	6	-	4	25	60	-	
Laporte township, Sullivan County	157	2	17	96	35	-	2	54	101	-	
Larimer township, Somerset County	217	-	41	85	75	-	13	60	144	7.8	
Larksville borough, Luzerne County	1 808	1 029	423	281	64	-	136	617	1 055	0.7	
Lathrop township, Susquehanna County	326	3	38	164	50	-	14	88	224	3.4	
Latimore township, Adams County	914	3	213	431	137	-	13	164	737	-	
Latrobe city, Westmoreland County	3 966	3 382	436	79	31	7	524	1 679	1 763	1.2	
Laureldale borough, Berks County	1 634	690	146	785	8	-	152	625	857	1.0	
Laurel Mountain borough, Westmoreland County	77	54	6	17	-	-	4	18	55	-	
Laurel Run borough, Luzerne County	278	4	55	154	44	-	12	100	166	-	
Lausanne township, Carbon County	93	-	11	65	8	-	8	26	59	-	
Lavelle-Locustdale CDP, Schuylkill County	262	-	38	199	16	-	12	93	157	-	
Lawnton CDP, Dauphin County	1 603	376	724	503	-	-	126	590	887	-	
Lawrence township, Clearfield County	3 070	244	506	2 034	164	14	267	1 060	1 743	1.2	
Lawrence township, Tioga County	658	528	18	21	75	-	28	192	438	2.1	
Lawrence Park township, Erie County	1 547	1 518	21	-	8	-	81	670	796	1.3	
Lawrence Park CDP, Erie County	1 547	1 518	21	-	8	-	81	670	796	1.3	
Lawrenceville borough, Tioga County	263	237	14	2	8	-	17	115	131	0.8	
Lawson Heights CDP, Westmoreland County	1 008	776	131	85	8	-	47	264	697	0.5	
Leacock township, Lancaster County	1 426	18	185	502	365	-	672	249	505	34.2	
Leacock-Leola-Bareville CDP, Lancaster County	2 385	743	854	634	107	6	189	632	1 564	2.9	
Lebanon city, Lebanon County	10 266	3 624	1 319	5 043	138	24	1 944	4 452	3 870	3.9	
Lebanon township, Wayne County	259	-	33	150	49	-	8	71	180	1.5	
Lebanon South CDP, Lebanon County	943	270	89	547	24	-	52	371	520	-	
LeBoeuf township, Erie County	576	139	26	120	95	-	26	121	429	1.9	
Leechburg borough, Armstrong County	1 109	1 008	70	8	6	6	178	524	407	0.7	
Leesport borough, Berks County	695	112	230	339	10	-	26	229	440	-	
Leet township, Allegheny County	569	482	45	40	-	-	27	159	383	-	
Leetsdale borough, Allegheny County	576	509	48	8	5	4	124	266	186	0.5	
Lehigh township, Carbon County	190	-	27	123	22	-	4	59	127	-	
Lehigh township, Northampton County	3 680	20	1 075	2 208	269	-	94	904	2 682	0.2	
Lehigh township, Wayne County	635	10	110	354	66	-	14	228	393	0.3	
Lehighton borough, Carbon County	2 362	696	364	1 137	142	8	317	976	1 069	1.0	
Lehman township, Luzerne County	1 226	287	262	544	60	-	36	308	882	0.7	
Lehman township, Pike County	2 603	25	1 441	481	210	-	79	711	1 813	0.9	

Table 22. Fuels and Equipment Characteristics: 2000—Con.

[Data based on a sample (except Tables 65-68). For information on confidentiality protection, coverage, sampling error, and nonsampling error, see Appendix G. For location of definitions, see "How to Use This Census Report"]

State County Place and County Subdivision	Occupied housing units	House heating fuel					Vehicles available				Percent no telephone service available
		Utility gas	Electricity	Fuel oil, kerosene, etc.	Coal or coke, wood, solar energy, or other fuel	None	None	1	2 or more		
PLACE AND COUNTY SUBDIVISION—Con.											
Leidy township, Clinton County	118	15	2	84	5	-	4	41	73	3.4	
Leith-Hatfield CDP, Fayette County	1 136	875	165	87	-	-	36	304	796	-	
Lemon township, Wyoming County	475	2	82	260	82	-	20	173	282	1.9	
Lemont CDP, Centre County	902	128	338	385	51	-	12	283	607	1.3	
Lemoyne borough, Cumberland County	1 926	814	356	712	6	-	168	867	891	0.3	
Lenape Heights CDP, Armstrong County	517	451	51	15	-	-	13	228	276	-	
Lenhartsville borough, Berks County	77	-	3	72	2	-	2	19	56	-	
Lenox township, Susquehanna County	707	2	71	418	115	-	36	207	464	3.0	
Le Raysville borough, Bradford County	110	-	19	65	14	-	13	22	75	1.8	
Leroy township, Bradford County	233	4	11	124	70	-	8	50	175	0.9	
Letterkenny township, Franklin County	783	2	252	343	148	2	17	156	610	0.8	
Levittown CDP, Bucks County	18 572	1 313	1 453	15 493	181	10	857	5 720	11 995	0.6	
Lewis township, Lycoming County	451	2	31	321	70	-	26	140	285	1.6	
Lewis township, Northumberland County	635	23	132	363	102	-	47	93	495	3.8	
Lewis township, Union County	476	3	62	308	87	-	37	89	350	0.8	
Lewisberry borough, York County	146	-	37	101	2	-	4	51	91	-	
Lewisburg borough, Union County	1 778	241	582	905	36	6	218	801	759	1.3	
Lewis Run borough, McKean County	259	236	9	-	9	2	24	88	147	0.8	
Lewistown borough, Mifflin County	4 023	1 719	569	1 653	66	4	843	1 748	1 432	2.9	
Liberty township, Adams County	405	15	117	134	63	-	9	87	309	0.5	
Liberty borough, Allegheny County	1 125	1 077	27	17	-	-	119	452	554	0.4	
Liberty township, Bedford County	590	-	42	498	39	6	33	196	361	2.0	
Liberty township, Centre County	748	-	84	537	93	-	28	237	483	0.5	
Liberty township, McKean County	704	553	24	10	94	-	49	242	413	1.6	
Liberty township, Mercer County	492	142	69	221	17	-	15	113	364	2.4	
Liberty township, Montour County	556	9	122	296	85	2	10	114	432	0.5	
Liberty township, Susquehanna County	474	2	41	254	89	-	14	136	324	0.6	
Liberty borough, Tioga County	82	63	-	4	13	-	6	23	53	-	
Liberty township, Tioga County	351	98	13	124	99	-	11	91	249	0.6	
Licking township, Clarion County	182	129	5	25	12	-	7	68	107	3.8	
Licking Creek township, Fulton County	589	-	83	354	140	-	17	137	435	2.5	
Lightstreet CDP, Columbia County	380	-	167	164	6	-	23	158	199	-	
Ligonier borough, Westmoreland County	830	667	105	21	8	9	72	416	342	1.1	
Ligonier township, Westmoreland County	2 907	552	659	1 438	183	-	138	841	1 928	0.3	
Lily borough, Cambria County	402	2	33	316	41	-	49	138	215	-	
Lima CDP, Delaware County	997	99	707	185	6	-	306	440	251	-	
Limerick township, Montgomery County	5 143	2 251	1 070	1 559	90	7	135	1 385	3 623	0.1	
Lime Ridge CDP, Columbia County	420	121	80	177	23	-	8	139	273	-	
Limestone township, Clarion County	669	433	56	118	14	-	22	185	462	1.3	
Limestone township, Lycoming County	689	2	104	401	174	-	49	106	534	4.8	
Limestone township, Montour County	334	4	101	173	39	2	13	48	273	2.7	
Limestone township, Union County	526	7	159	215	115	4	63	74	389	1.7	
Limestone township, Warren County	207	54	11	39	31	-	9	92	106	3.9	
Lincoln borough, Allegheny County	471	321	18	111	17	2	41	153	277	-	
Lincoln township, Bedford County	142	2	4	87	46	-	6	31	105	4.2	
Lincoln township, Huntingdon County	147	-	4	106	32	-	14	47	86	2.0	
Lincoln township, Somerset County	631	6	96	401	112	-	36	166	429	-	
Lincolnton CDP, Crawford County	39	-	-	30	4	-	1	6	32	-	
Linesville borough, Crawford County	470	378	70	5	7	-	40	200	230	2.1	
Linglestown CDP, Dauphin County	2 526	905	672	872	60	-	61	671	1 794	0.4	
Lintown CDP, Union County	663	66	183	414	-	-	29	252	382	-	
Linwood CDP, Delaware County	1 214	599	153	456	-	-	140	491	583	0.7	
Lionville-Marchwood CDP, Chester County	2 598	850	1 139	577	-	-	31	1 065	1 502	0.4	
Litchfield township, Bradford County	501	4	54	300	101	1	16	124	361	1.6	
Littitz borough, Lancaster County	3 732	1 431	1 217	1 007	48	-	306	1 493	1 933	2.1	
Little Beaver township, Lawrence County	461	48	51	264	40	-	29	128	304	3.3	
Little Britain township, Lancaster County	1 115	8	326	496	135	-	115	193	807	8.4	
Little Mahanoy township, Northumberland County	156	-	12	97	40	-	10	42	104	1.3	
Little Meadows borough, Susquehanna County	122	-	35	65	11	-	-	35	87	-	
Littlestown borough, Adams County	1 612	1 166	331	59	20	-	79	574	959	1.9	
Liverpool borough, Perry County	409	6	181	202	16	2	44	157	208	1.5	
Liverpool township, Perry County	356	2	63	225	50	-	11	79	266	1.1	
Lock Haven city, Clinton County	3 306	700	687	1 751	88	-	681	1 424	1 201	1.1	
Locust township, Columbia County	571	5	131	343	53	-	9	140	422	0.4	
Locustdale CDP, Columbia County	29	-	-	24	5	-	9	5	15	-	
Logan township, Blair County	4 727	2 815	459	1 220	136	-	187	1 401	3 139	0.3	
Logan township, Clinton County	264	1	18	177	60	-	30	59	175	8.3	
Logan township, Huntingdon County	275	-	35	172	65	-	13	58	204	0.7	
Loganton borough, Clinton County	173	-	18	144	7	-	8	32	133	-	
Loganville borough, York County	360	262	34	50	8	6	10	103	247	0.6	
London Britain township, Chester County	957	-	219	427	34	8	17	137	803	-	
Londonderry township, Bedford County	689	4	131	357	187	2	36	192	461	4.6	
Londonderry township, Chester County	525	8	96	266	14	-	9	120	396	1.1	
Londonderry township, Dauphin County	2 004	331	395	1 064	115	-	102	499	1 403	0.6	
London Grove township, Chester County	1 633	428	227	684	26	-	27	333	1 273	-	
Long Branch borough, Washington County	192	20	24	132	7	-	12	43	137	2.6	
Longswamp township, Berks County	2 029	49	387	1 174	185	7	44	502	1 483	-	
Lorain borough, Cambria County	350	329	2	14	5	-	41	160	149	-	
Lorane CDP, Berks County	1 161	473	101	539	-	-	43	235	883	-	
Loretto borough, Cambria County	127	89	18	20	-	-	11	37	79	1.6	
Lower Allen CDP, Cumberland County	3 024	1 219	1 022	742	7	13	190	1 192	1 642	0.2	
Lower Allen township, Cumberland County	6 314	2 335	2 395	1 465	33	13	407	2 560	3 347	0.2	
Lower Alsace township, Berks County	1 883	1 063	125	675	13	-	151	620	1 112	-	
Lower Augusta township, Northumberland County	401	-	87	216	77	3	15	95	291	1.0	
Lower Burrell city, Westmoreland County	5 135	4 316	483	205	27	-	242	1 921	2 972	0.1	
Lower Chanceford township, York County	1 028	43	97	579	178	-	81	232	715	4.6	
Lower Chichester township, Delaware County	1 278	628	159	485	-	-	140	516	622	0.6	
Lower Frankford township, Cumberland County ..	682	5	151	369	104	-	26	174	482	1.2	

Table 22. Fuels and Equipment Characteristics: 2000—Con.

[Data based on a sample (except Tables 65-68). For information on confidentiality protection, coverage, sampling error, and nonsampling error, see Appendix G. For location of definitions, see "How to Use This Census Report"]

State County Place and County Subdivision	Occupied housing units	House heating fuel					Vehicles available				Percent no telephone service available
		Utility gas	Electricity	Fuel oil, kerosene, etc.	Coal or coke, wood, solar energy, or other fuel	None	None	1	2 or more		
PLACE AND COUNTY SUBDIVISION—Con.											
Lower Frederick township, Montgomery County ..	1 727	165	775	652	47	-	31	470	1 226	-	
Lower Gwynedd township, Montgomery County ..	4 177	2 079	935	1 106	-	-	433	1 163	2 581	-	
Lower Heidelberg township, Berks County	1 544	749	297	425	25	-	155	358	1 031	0.4	
Lower Macungie township, Lehigh County	7 160	1 233	4 151	1 497	99	7	147	1 730	5 283	-	
Lower Mahanoy township, Northumberland County	640	-	106	416	93	2	23	177	440	1.1	
Lower Makefield township, Bucks County	11 706	5 136	3 255	3 214	22	-	195	2 291	9 220	0.1	
Lower Merion township, Montgomery County	22 868	14 042	3 098	5 298	151	34	1 467	7 606	13 795	0.4	
Lower Mifflin township, Cumberland County	594	-	101	311	93	-	12	131	451	1.3	
Lower Milford township, Lehigh County	1 277	38	388	676	115	-	43	149	1 085	0.5	
Lower Moreland township, Montgomery County ..	4 112	2 667	452	957	25	-	192	848	3 072	-	
Lower Mount Bethel township, Northampton County	1 223	6	150	932	69	-	64	241	918	0.5	
Lower Nazareth township, Northampton County ..	1 788	36	936	726	55	-	34	325	1 429	-	
Lower Oxford township, Chester County	986	173	174	354	82	4	76	218	692	5.7	
Lower Paxton township, Dauphin County	18 584	7 631	5 728	4 658	247	21	756	6 649	11 179	0.3	
Lower Pottsgrove township, Montgomery County ..	4 007	922	1 067	1 759	58	19	204	1 138	2 665	0.5	
Lower Providence township, Montgomery County ..	7 472	2 646	1 137	3 377	67	-	188	2 012	5 272	0.2	
Lower Salford township, Montgomery County	4 432	1 552	1 384	1 340	38	-	142	1 004	3 286	0.2	
Lower Saucon township, Northampton County	3 735	734	1 035	1 668	215	-	104	911	2 720	0.2	
Lower Southampton township, Bucks County	7 152	2 175	1 141	3 560	74	7	177	2 332	4 643	0.3	
Lower Swatara township, Dauphin County	3 003	853	1 050	833	55	-	84	979	1 940	0.1	
Lower Towamensing township, Carbon County ..	1 198	23	216	777	88	-	66	295	837	0.6	
Lower Turkeyfoot township, Somerset County	275	-	16	191	65	-	3	106	166	5.1	
Lower Tyrone township, Fayette County	455	11	66	288	54	-	22	129	304	0.9	
Lower Windsor township, York County	2 762	270	467	1 450	150	-	114	748	1 900	1.0	
Lower Yoder township, Cambria County	1 419	1 209	78	85	27	6	183	626	610	1.5	
Lowhill township, Lehigh County	677	4	239	339	63	-	9	89	579	-	
Loyalhanna township, Westmoreland County	879	196	94	462	54	-	60	262	557	2.5	
Loyalsock township, Lycoming County	4 501	1 298	982	2 044	118	7	462	1 637	2 402	-	
Lucerne Mines CDP, Indiana County	407	285	9	113	-	-	22	172	213	-	
Lumber township, Cameron County	84	3	-	50	4	-	3	30	51	-	
Lumber City borough, Clearfield County	38	-	-	20	16	-	-	8	26	-	
Lurgan township, Franklin County	710	6	129	347	182	-	49	121	540	5.8	
Luzerne township, Fayette County	1 898	742	157	852	61	-	225	654	1 019	1.2	
Luzerne borough, Luzerne County	1 410	1 139	115	126	18	6	172	628	610	1.9	
Lycoming township, Lycoming County	614	75	69	363	90	2	32	160	422	2.9	
Lykens borough, Dauphin County	806	-	147	553	102	-	115	260	431	2.5	
Lykens township, Dauphin County	352	-	60	173	109	2	50	59	243	12.8	
Lynn township, Lehigh County	1 388	-	313	824	233	-	39	279	1 070	-	
Lynnwood-Pricedale CDP	927	871	14	42	-	-	58	397	472	-	
Fayette County (part)	407	407	-	-	-	-	15	163	229	-	
Westmoreland County (part)	520	464	14	42	-	-	43	234	243	-	
Lyons borough, Berks County	182	76	27	75	2	-	9	49	124	1.1	
McAdoo borough, Schuylkill County	1 034	12	49	759	209	-	178	479	377	0.6	
McAlisterville CDP, Juniata County	302	-	89	204	-	-	28	123	151	3.0	
McCalmont township, Jefferson County	391	231	11	58	51	-	26	101	264	3.1	
McCandless township, Allegheny County	11 159	9 852	1 181	52	24	9	346	3 622	7 191	0.2	
McCandless Township CDP, Allegheny County ..	11 159	9 852	1 181	52	24	9	346	3 622	7 191	0.2	
McChesneytown-Loyalhanna CDP, Westmoreland County	1 470	1 263	109	84	7	-	54	534	882	0.4	
McClure borough, Snyder County	403	2	66	304	27	-	38	125	240	1.0	
McConnellsburg borough, Fulton County	506	2	170	314	16	4	71	233	202	4.0	
McDonald borough	1 021	852	125	14	21	-	158	406	457	2.1	
Allegheny County (part)	171	167	-	4	-	-	15	71	85	-	
Washington County (part)	850	685	125	10	21	-	143	335	372	2.5	
McEwensville borough, Northumberland County ..	116	-	23	85	6	-	2	49	65	1.7	
McGovern CDP, Washington County	1 069	877	156	28	-	-	47	462	560	0.8	
McHenry township, Lycoming County	69	3	11	42	9	-	6	22	41	2.9	
McIntyre township, Lycoming County	203	2	9	163	25	-	22	54	127	1.5	
McKean borough, Erie County	148	141	2	4	-	-	4	66	78	-	
McKean township, Erie County	1 651	1 100	55	214	77	-	49	361	1 241	1.9	
McKeesburg CDP, Schuylkill County	60	-	2	50	8	-	2	23	35	-	
McKeesport city, Allegheny County	9 650	9 018	307	98	95	37	2 845	3 856	2 949	2.3	
McKees Rocks borough, Allegheny County	2 905	2 708	64	21	87	-	1 040	1 123	742	2.7	
McMurray CDP, Washington County	1 619	1 453	142	15	9	-	15	246	1 358	0.6	
McNett township, Lycoming County	85	2	-	54	22	-	4	44	37	4.7	
McSherrystown borough, Adams County	1 166	907	184	49	-	-	88	526	552	0.5	
Macungie borough, Lehigh County	1 366	272	792	274	22	-	54	555	757	0.7	
McVeytown borough, Mifflin County	172	2	14	152	4	-	2	62	108	2.3	
Madison township, Armstrong County	365	260	6	68	16	1	16	140	209	2.2	
Madison township, Clarion County	566	389	17	101	18	-	24	206	336	0.9	
Madison township, Columbia County	591	2	85	340	114	-	21	139	431	2.2	
Madison township, Lackawanna County	928	10	126	518	68	4	32	212	684	1.1	
Madison borough, Westmoreland County	218	134	19	60	-	-	7	61	150	-	
Madisonburg CDP, Centre County	49	-	2	34	5	-	3	11	35	-	
Mahaffey borough, Clearfield County	148	-	7	114	25	-	4	49	95	-	
Mahanoy township, Schuylkill County	436	-	56	278	93	-	43	161	232	2.1	
Mahanoy City borough, Schuylkill County	2 113	-	703	1 140	251	-	421	1 013	679	1.2	
Mahoning township, Armstrong County	606	480	35	55	16	-	43	195	368	0.7	
Mahoning township, Carbon County	1 544	66	230	1 000	187	-	117	382	1 045	0.5	
Mahoning township, Lawrence County	1 373	37	146	981	58	15	76	439	858	-	
Mahoning township, Montour County	1 466	375	709	328	40	-	63	621	782	-	
Maidencreek township, Berks County	2 274	1 193	411	594	20	-	56	432	1 786	0.4	
Main township, Columbia County	476	-	124	254	53	-	15	106	355	1.3	
Mainville CDP, Columbia County	34	-	4	26	-	-	2	14	18	5.9	
Malvern borough, Chester County	1 361	583	337	420	-	4	95	479	787	-	

Table 22. Fuels and Equipment Characteristics: 2000—Con.

[Data based on a sample (except Tables 65-68). For information on confidentiality protection, coverage, sampling error, and nonsampling error, see Appendix G. For location of definitions, see "How to Use This Census Report"]

State County Place and County Subdivision	Occupied housing units	House heating fuel					Vehicles available				Percent no telephone service available
		Utility gas	Electricity	Fuel oil, kerosene, etc.	Coal or coke, wood, solar energy, or other fuel	None	None	1	2 or more		
PLACE AND COUNTY SUBDIVISION—Con.											
Manchester township, Wayne County	346	2	42	193	88	5	13	121	212	1.4	
Manchester borough, York County	1 012	705	225	72	-	-	51	338	623	0.4	
Manchester township, York County	4 952	4 161	312	430	25	-	110	1 377	3 465	-	
Manheim borough, Lancaster County	1 989	394	393	1 079	72	-	192	803	994	0.5	
Manheim township, Lancaster County	12 965	5 594	4 288	2 726	108	16	612	4 106	8 247	0.3	
Manheim township, York County	1 084	7	264	474	156	-	33	138	913	1.2	
Mann township, Bedford County	200	5	22	107	66	-	16	35	149	1.0	
Manns Choice borough, Bedford County	119	-	8	102	9	-	5	53	61	6.7	
Manor township, Armstrong County	1 752	1 384	142	139	40	-	58	633	1 061	-	
Manor township, Lancaster County	6 454	1 720	2 277	1 880	356	-	197	2 176	4 081	0.4	
Manor borough, Westmoreland County	1 000	892	18	68	18	-	46	312	642	0.9	
Manorville borough, Armstrong County	177	164	11	-	-	-	10	78	89	1.7	
Mansfield borough, Tioga County	956	806	104	7	8	-	93	443	420	2.2	
Maple Glen CDP, Montgomery County	2 335	1 760	125	423	-	-	32	462	1 841	-	
Mapleton borough, Huntingdon County	192	22	6	146	18	-	13	86	93	4.2	
Marcus Hook borough, Delaware County	919	387	112	403	3	-	198	363	358	4.1	
Marianna borough, Washington County	237	226	3	8	-	-	10	105	122	0.4	
Marietta borough, Lancaster County	1 092	405	232	410	26	-	67	395	630	1.0	
Marion township, Beaver County	361	22	56	238	23	-	16	77	268	-	
Marion township, Berks County	524	38	98	330	49	-	18	117	389	0.8	
Marion township, Butler County	496	142	33	202	45	-	35	131	330	3.2	
Marion township, Centre County	322	-	66	167	74	2	31	49	242	7.8	
Marion Center borough, Indiana County	169	152	-	-	8	-	9	41	119	3.0	
Marion Heights borough, Northumberland County	315	5	42	233	29	-	35	115	165	-	
Marklesburg borough, Huntingdon County	82	-	13	54	10	-	4	14	64	-	
Markleysburg borough, Fayette County	90	-	6	63	17	-	19	19	52	-	
Marlborough township, Montgomery County	1 176	89	305	689	38	-	55	258	863	0.4	
Marlin CDP, Schuylkill County	283	-	130	113	40	-	24	117	142	-	
Marple township, Delaware County	8 623	5 267	929	2 293	34	10	573	2 605	5 445	0.2	
Mars borough, Butler County	685	553	117	11	2	2	102	271	312	0.7	
Marshall township, Allegheny County	1 944	1 655	140	149	-	-	59	400	1 485	0.5	
Marshallton CDP, Northumberland County	637	87	55	349	111	-	82	318	237	1.9	
Martic township, Lancaster County	1 713	7	493	673	321	-	60	397	1 256	3.2	
Martinsburg borough, Blair County	892	89	216	556	28	-	87	378	427	1.1	
Marysville borough, Perry County	1 027	-	230	769	24	-	111	392	524	2.8	
Masontown borough, Fayette County	1 508	1 181	99	187	20	-	250	564	694	0.7	
Matamoras borough, Pike County	925	782	72	68	-	3	100	353	472	-	
Maxatawny township, Berks County	1 369	72	237	878	108	-	77	338	954	1.6	
Mayberry township, Montour County	94	-	15	55	6	-	-	34	60	-	
Mayfield borough, Lackawanna County	744	489	74	151	24	-	100	306	338	0.4	
Maytown CDP, Lancaster County	884	390	248	188	32	-	22	218	644	-	
Mead township, Warren County	653	540	3	38	36	-	53	197	403	-	
Meadowood CDP, Butler County	1 093	1 050	10	6	6	-	52	349	692	-	
Meadville city, Crawford County	5 435	5 057	206	42	44	18	1 029	2 552	1 854	3.3	
Mechanicsburg borough, Cumberland County	4 023	1 135	1 326	1 445	27	43	330	1 550	2 143	0.6	
Mechanicsville CDP, Montour County	1 159	330	585	237	7	-	49	545	565	-	
Mechanicsville borough, Schuylkill County	218	48	8	141	19	-	22	62	134	-	
Media borough, Delaware County	2 782	1 148	675	902	13	-	411	1 506	865	0.5	
Mehoopany township, Wyoming County	353	2	77	177	54	-	10	108	235	2.0	
Menallen township, Adams County	1 076	119	157	476	160	-	31	266	779	0.4	
Menallen township, Fayette County	1 810	565	316	750	47	14	126	615	1 069	1.7	
Menno township, Mifflin County	484	1	20	183	269	-	162	81	241	30.6	
Mercer township, Butler County	473	112	59	213	29	-	20	140	313	1.5	
Mercer borough, Mercer County	1 020	798	171	38	9	-	130	423	467	0.3	
Mercersburg borough, Franklin County	686	381	183	87	22	5	50	269	367	5.0	
Meridian CDP, Butler County	1 488	1 358	39	82	-	-	68	447	973	-	
Meshoppen borough, Wyoming County	182	-	29	121	6	-	19	64	99	-	
Meshoppen township, Wyoming County	328	-	62	162	44	-	15	91	222	2.1	
Metal township, Franklin County	663	2	125	360	151	-	35	175	453	2.6	
Mexico CDP, Juniata County	125	-	9	116	-	-	9	39	77	-	
Meyersdale borough, Somerset County	1 019	655	110	156	92	-	164	384	471	1.8	
Middleburg borough, Snyder County	614	-	200	356	28	19	55	236	323	1.6	
Middlebury township, Tioga County	477	331	15	24	88	-	5	140	332	0.4	
Middlecreek township, Snyder County	732	61	173	333	138	2	36	163	533	0.5	
Middlecreek township, Somerset County	369	5	57	198	73	-	33	103	233	1.6	
Middle Paxton township, Dauphin County	1 906	143	518	922	226	7	49	467	1 390	-	
Middleport borough, Schuylkill County	197	-	19	120	56	-	21	70	106	3.0	
Middlesex township, Butler County	2 045	863	330	673	46	-	59	514	1 472	0.3	
Middlesex township, Cumberland County	2 298	753	581	661	136	18	137	507	1 654	0.3	
Middle Smithfield township, Monroe County	3 973	35	1 544	1 533	397	-	106	943	2 924	0.2	
Middle Taylor township, Cambria County	312	15	43	218	30	-	16	85	211	1.3	
Middletown township, Bucks County	15 321	4 849	3 264	6 894	155	-	706	4 056	10 559	0.2	
Middletown borough, Dauphin County	4 032	1 116	1 903	849	54	17	500	1 716	1 816	0.9	
Middletown township, Delaware County	5 524	1 471	1 462	2 444	16	12	536	1 736	3 252	-	
Middletown CDP, Northampton County	2 790	803	1 063	806	56	-	84	707	1 999	0.8	
Middletown township, Susquehanna County	111	-	7	42	39	-	2	24	85	1.8	
Midland borough, Beaver County	1 424	1 282	53	19	61	3	292	663	469	2.5	
Midway CDP, Adams County	913	758	90	28	37	-	56	249	608	2.1	
Midway borough, Washington County	411	321	37	46	5	-	28	161	222	-	
Mifflin township, Columbia County	898	8	253	526	39	3	28	249	621	-	
Mifflin township, Dauphin County	230	-	37	110	75	-	26	43	161	8.7	
Mifflin borough, Juniata County	234	-	33	184	14	-	15	119	100	1.3	
Mifflin township, Lycoming County	435	29	60	244	87	-	13	113	309	-	
Mifflinburg borough, Union County	1 505	-	501	874	85	-	131	539	835	0.5	
Mifflintown borough, Juniata County	373	7	86	219	11	4	56	144	173	0.5	
Mifflinville CDP, Columbia County	494	4	143	304	18	3	8	155	331	-	
Miles township, Centre County	526	7	103	247	153	-	101	133	292	14.6	
Milesburg borough, Centre County	464	2	106	311	37	-	31	153	280	0.9	
Milford township, Bucks County	3 073	138	1 250	1 350	101	10	40	715	2 318	0.2	

Table 22. Fuels and Equipment Characteristics: 2000—Con.

[Data based on a sample (except Tables 65-68). For information on confidentiality protection, coverage, sampling error, and nonsampling error, see Appendix G. For location of definitions, see "How to Use This Census Report"]

State County Place and County Subdivision	Occupied housing units	House heating fuel					Vehicles available				Percent no telephone service available
		Utility gas	Electricity	Fuel oil, kerosene, etc.	Coal or coke, wood, solar energy, or other fuel	None	None	1	2 or more		
PLACE AND COUNTY SUBDIVISION—Con.											
Milford township, Juniata County	697	5	178	352	109	2	37	164	496	0.7	
Milford borough, Pike County	522	310	79	116	-	-	59	259	204	1.5	
Milford township, Pike County	527	167	62	213	19	-	23	175	329	0.9	
Milford township, Somerset County	611	4	85	368	131	3	25	179	407	0.7	
Millbourne borough, Delaware County	366	261	56	45	-	-	133	174	59	3.3	
Millcreek township, Clarion County	185	86	2	22	34	-	2	46	137	-	
Millcreek township, Erie County	21 213	18 707	2 224	59	102	14	1 086	7 860	12 267	1.0	
Mill Creek borough, Huntingdon County	116	51	7	43	13	-	13	29	74	-	
Millcreek township, Lebanon County	1 043	110	183	612	103	-	34	311	698	1.2	
Mill Creek township, Lycoming County	199	2	46	84	58	-	7	40	152	2.0	
Mill Creek township, Mercer County	239	10	43	114	46	-	7	54	178	0.8	
Miller township, Huntingdon County	191	-	20	105	60	-	6	31	154	-	
Miller township, Perry County	340	3	52	204	47	-	15	70	255	2.1	
Millersburg borough, Dauphin County	1 213	10	396	725	48	-	200	419	594	0.5	
Millersburg township, Perry County	277	-	65	190	18	-	14	83	180	0.7	
Millersville borough, Lancaster County	2 356	882	697	704	37	-	229	833	1 294	1.6	
Mill Hall borough, Clinton County	658	13	121	486	19	-	34	255	369	1.2	
Millheim borough, Centre County	318	-	55	227	27	4	20	113	185	1.6	
Millstone township, Elk County	35	21	-	-	4	-	-	13	22	-	
Millvale borough, Allegheny County	1 839	1 677	118	-	-	12	419	931	489	2.3	
Mill Village borough, Erie County	140	114	4	9	6	-	4	40	96	1.4	
Millville borough, Columbia County	380	3	107	237	18	-	54	135	191	-	
Milroy CDP, Mifflin County	575	-	55	468	24	-	58	184	333	-	
Milton borough, Northumberland County	2 768	1 512	684	510	54	-	249	1 157	1 362	1.7	
Mineral township, Venango County	204	61	11	59	31	-	10	52	142	3.9	
Minersville borough, Schuylkill County	2 041	13	301	1 285	434	8	412	752	877	2.0	
Modena borough, Chester County	200	4	14	169	2	2	16	65	119	4.5	
Mohnton borough, Berks County	1 211	541	215	410	17	6	70	453	688	-	
Monaca borough, Beaver County	2 709	2 465	188	50	-	-	320	1 154	1 235	1.1	
Monaghan township, York County	807	4	254	362	105	-	14	139	654	0.7	
Monessen city, Westmoreland County	3 916	3 705	111	72	15	-	619	1 715	1 582	1.4	
Monongahela township, Greene County	679	256	128	209	27	-	56	195	428	1.9	
Monongahela city, Washington County	2 135	1 878	191	32	19	-	329	906	900	1.4	
Monroe township, Bedford County	507	-	75	274	147	-	17	111	379	1.0	
Monroe borough, Bradford County	203	4	47	139	11	-	10	65	128	-	
Monroe township, Bradford County	480	8	43	322	66	-	26	149	305	1.3	
Monroe township, Clarion County	595	419	32	71	32	4	15	141	439	1.2	
Monroe township, Cumberland County	2 073	90	733	972	158	8	59	411	1 603	0.4	
Monroe township, Juniata County	712	2	101	455	122	-	29	124	559	2.4	
Monroe township, Snyder County	1 633	239	757	447	107	-	76	490	1 067	1.2	
Monroe township, Wyoming County	717	-	75	497	78	4	34	209	474	2.1	
Mont Alto borough, Franklin County	541	276	171	62	20	6	26	147	368	1.7	
Montgomery township, Franklin County	1 782	46	612	737	293	-	58	364	1 360	1.2	
Montgomery township, Indiana County	605	178	24	288	57	-	46	191	368	4.5	
Montgomery borough, Lycoming County	628	390	46	154	38	-	57	212	359	1.0	
Montgomery township, Montgomery County	7 926	4 155	2 218	1 410	41	9	132	2 139	5 655	0.1	
Montgomeryville CDP, Montgomery County	4 077	2 489	628	896	15	9	67	972	3 038	0.2	
Montour township, Columbia County	592	106	119	302	34	-	22	209	361	4.2	
Montoursville borough, Lycoming County	2 067	589	298	1 125	37	-	130	915	1 022	-	
Montrose borough, Susquehanna County	732	9	207	424	12	4	153	286	293	3.3	
Monument CDP, Centre County	51	-	-	38	13	-	3	24	24	-	
Moon township, Allegheny County	8 445	7 170	961	208	33	10	217	2 845	5 383	0.5	
Moore township, Northampton County	3 302	229	763	1 738	301	-	70	756	2 476	0.3	
Moosic borough, Lackawanna County	2 080	1 234	307	396	33	-	152	753	1 175	1.2	
Moreland township, Lycoming County	367	-	64	198	88	-	16	67	284	0.5	
Morgan township, Greene County	1 024	633	110	161	45	-	53	335	636	1.9	
Morris township, Clearfield County	1 223	13	61	1 029	105	-	61	421	741	1.3	
Morris township, Greene County	341	142	57	64	48	-	25	82	234	1.8	
Morris township, Huntingdon County	141	-	9	93	35	-	4	18	119	2.8	
Morris township, Tioga County	247	5	6	117	77	-	22	63	162	-	
Morris township, Washington County	428	174	84	98	50	-	11	111	306	1.4	
Morrisville borough, Bucks County	4 158	1 712	562	1 752	44	43	421	1 677	2 060	0.9	
Morrisville CDP, Greene County	648	555	64	22	7	-	118	266	264	1.2	
Morton borough, Delaware County	1 145	602	266	248	-	-	157	515	473	-	
Moscow borough, Lackawanna County	674	10	145	433	31	2	32	185	457	0.6	
Mountainhome CDP, Monroe County	510	-	118	330	39	-	58	167	285	-	
Mountain Top CDP, Luzerne County	5 556	1 992	1 423	1 486	310	-	175	1 377	4 004	0.6	
Mount Carbon borough, Schuylkill County	40	7	4	23	6	-	3	19	18	-	
Mount Carmel borough, Northumberland County	3 035	649	477	1 729	118	-	668	1 210	1 157	1.7	
Mount Carmel township, Northumberland County	1 085	53	259	652	104	-	109	422	554	0.7	
Mount Cobb CDP, Lackawanna County	797	10	239	328	53	-	14	186	597	-	
Mount Gretna borough, Lebanon County	117	-	8	92	2	-	3	33	81	-	
Mount Gretna Heights CDP, Lebanon County	168	-	48	91	5	-	-	72	96	-	
Mount Holly Springs borough, Cumberland County	835	17	206	594	8	4	71	300	464	2.3	
Mount Jewett borough, McKean County	443	422	14	2	5	-	30	194	219	-	
Mount Joy township, Adams County	1 191	164	330	477	55	-	18	265	908	-	
Mount Joy borough, Lancaster County	2 839	649	1 115	943	72	-	181	971	1 687	1.3	
Mount Joy township, Lancaster County	2 901	347	1 202	972	185	5	56	754	2 091	0.8	
Mount Lebanon township, Allegheny County	13 610	12 469	866	52	92	31	1 187	5 214	7 209	0.4	
Mount Lebanon CDP, Allegheny County	13 610	12 469	866	52	92	31	1 187	5 214	7 209	0.4	
Mount Oliver borough, Allegheny County	1 681	1 607	55	-	12	-	573	735	373	0.8	
Mount Penn borough, Berks County	1 276	579	31	628	19	-	142	450	684	-	
Mount Pleasant township, Adams County	1 616	76	353	558	185	-	16	478	1 122	0.5	
Mount Pleasant township, Columbia County	544	-	151	275	85	-	11	133	400	0.4	
Mount Pleasant township, Washington County	1 279	400	260	518	70	-	73	335	871	0.5	
Mount Pleasant township, Wayne County	553	6	70	320	110	-	28	155	370	1.1	
Mount Pleasant borough, Westmoreland County	2 048	1 599	272	153	-	5	365	779	904	1.4	
Mount Pleasant township, Westmoreland County	4 394	537	724	2 785	213	5	260	1 438	2 696	0.6	

Table 22. Fuels and Equipment Characteristics: 2000—Con.

[Data based on a sample (except Tables 65-68). For information on confidentiality protection, coverage, sampling error, and nonsampling error, see Appendix G. For location of definitions, see "How to Use This Census Report"]

State County Place and County Subdivision	Occupied housing units	House heating fuel					Vehicles available			Percent no telephone service available
		Utility gas	Electricity	Fuel oil, kerosene, etc.	Coal or coke, wood, solar energy, or other fuel	None	None	1	2 or more	
PLACE AND COUNTY SUBDIVISION—Con.										
Mount Pleasant Mills CDP, Snyder County	145	-	45	93	3	-	14	46	85	2.1
Mount Pocono borough, Monroe County	1 038	5	534	404	27	-	53	402	583	0.4
Mount Union borough, Huntingdon County	1 167	256	202	655	39	-	289	509	369	1.4
Mountville borough, Lancaster County	1 017	271	270	383	50	-	25	371	621	0.4
Mount Wolf borough, York County	548	467	39	35	3	-	17	172	359	0.4
Muddy Creek township, Butler County	907	331	152	303	37	-	25	347	535	1.7
Muhlenberg township, Berks County	6 641	3 118	685	2 623	102	20	546	2 220	3 875	0.1
Muncy borough, Lycoming County	1 142	478	197	425	27	-	116	459	567	1.4
Muncy township, Lycoming County	418	23	79	247	49	1	7	139	272	-
Muncy Creek township, Lycoming County	1 360	96	297	804	129	1	73	410	877	1.0
Munhall borough, Allegheny County	5 364	5 078	213	21	23	-	936	2 463	1 965	0.9
Municipality of Monroeville borough, Allegheny County	12 376	10 497	1 615	158	34	11	970	4 857	6 549	0.5
Municipality of Murrysville borough, Westmoreland County	7 079	5 768	459	809	9	-	130	1 780	5 169	0.3
Munster township, Cambria County	231	17	9	125	79	-	11	50	170	-
Myerstown borough, Lebanon County	1 265	326	134	713	49	-	102	529	634	0.5
Nanticoke city, Luzerne County	4 868	3 308	585	722	158	12	931	1 793	2 144	2.3
Nanty-Glo borough, Cambria County	1 272	68	103	1 022	59	7	117	574	581	1.1
Napier township, Bedford County	842	12	96	546	168	-	22	174	646	2.1
Narberth borough, Montgomery County	1 904	1 069	230	548	25	-	153	897	854	0.3
Nazareth borough, Northampton County	2 560	547	523	1 390	51	19	233	971	1 356	1.6
Nelson township, Tioga County	232	184	6	4	27	-	6	90	136	2.6
Nemacolin CDP, Greene County	384	8	28	319	-	-	34	128	222	9.4
Nescopeck borough, Luzerne County	672	263	111	265	21	4	38	283	351	1.0
Nescopeck township, Luzerne County	414	2	86	219	85	-	17	71	326	1.7
Neshannock township, Lawrence County	3 811	2 586	662	508	-	-	174	1 191	2 446	0.4
Nesquehoning borough, Carbon County	1 338	8	197	946	178	-	128	500	710	1.6
Nether Providence township, Delaware County .. Nether Providence Township CDP, Delaware County	5 007	2 382	884	1 705	8	-	150	1 574	3 283	0.1
Neville township, Allegheny County	5 007	2 382	884	1 705	8	-	150	1 574	3 283	0.1
New Albany borough, Bradford County	620	578	10	14	13	-	74	329	217	1.9
New Alexandria borough, Westmoreland County ..	136	-	17	97	7	-	10	59	67	2.9
New Alexandria borough, Westmoreland County ..	254	103	29	120	2	-	14	56	184	0.4
New Baltimore borough, Somerset County	75	-	14	47	10	-	3	17	55	-
New Beaver borough, Lawrence County	635	111	71	366	20	-	31	178	426	1.7
New Berlin borough, Union County	333	4	116	187	18	-	16	122	195	2.1
Newberry township, York County	5 397	414	2 082	1 983	350	-	151	1 312	3 934	0.5
New Bethlehem borough, Clarion County	489	430	45	2	8	-	96	216	177	4.5
New Boston-Morea CDP, Schuylkill County	186	-	23	141	22	-	19	60	107	2.2
New Brighton borough, Beaver County	2 740	2 274	348	84	30	-	456	1 160	1 124	1.5
New Britain borough, Bucks County	912	152	310	418	6	-	17	267	628	-
New Britain township, Bucks County	3 895	647	1 230	1 830	48	6	84	909	2 902	0.2
New Buffalo borough, Perry County	56	-	10	42	4	-	-	26	30	-
Newburg borough, Clearfield County	28	-	-	19	7	2	2	10	16	7.1
Newburg borough, Cumberland County	138	-	51	74	8	-	7	46	85	-
New Castle city, Lawrence County	10 727	9 559	824	198	58	8	1 949	4 476	4 302	1.7
New Castle township, Schuylkill County	181	2	3	121	51	-	28	75	78	-
New Castle Northwest CDP, Lawrence County ..	670	603	25	24	-	-	54	256	360	1.0
New Centerville borough, Somerset County	84	-	20	55	9	-	13	17	54	-
New Columbus borough, Luzerne County	87	-	12	58	15	-	-	30	57	-
New Cumberland borough, Cumberland County ..	3 301	1 357	401	1 468	50	6	170	1 338	1 793	1.2
New Eagle borough, Washington County	962	770	106	64	4	-	112	353	497	1.2
Newell borough, Fayette County	222	173	4	40	-	-	20	77	125	-
New Florence borough, Westmoreland County ...	325	286	18	13	8	-	34	144	147	3.1
New Freedom borough, York County	1 286	912	110	264	-	-	25	298	963	1.0
New Galilee borough, Beaver County	174	115	6	40	-	-	14	74	86	2.3
New Garden township, Chester County	2 700	1 068	350	885	12	-	82	557	2 061	0.7
New Hanover township, Montgomery County	2 536	374	739	1 252	57	-	72	483	1 981	0.5
New Holland borough, Lancaster County	2 084	332	841	800	55	12	155	706	1 223	0.7
New Hope borough, Bucks County	1 160	338	517	291	-	-	89	533	538	1.2
New Kensington city, Westmoreland County	6 522	6 131	283	41	27	7	1 140	2 862	2 520	1.6
New Kingstown CDP, Cumberland County	231	62	56	107	-	-	-	119	112	-
New Lebanon borough, Mercer County	76	-	6	48	9	-	-	21	55	-
Newlin township, Chester County	429	10	71	266	16	-	7	83	339	-
New London township, Chester County	1 365	38	256	541	79	-	36	168	1 161	0.4
Newmanstown CDP, Lebanon County	607	110	105	351	24	-	17	226	364	0.7
New Milford borough, Susquehanna County	353	2	25	273	16	3	19	136	198	1.7
New Milford township, Susquehanna County	719	2	70	391	114	-	21	201	497	1.5
New Morgan borough, Berks County	11	1	2	8	-	-	-	4	7	-
New Oxford borough, Adams County	677	423	176	73	2	-	72	238	367	3.2
New Paris borough, Bedford County	80	-	4	63	13	-	5	19	56	2.5
New Philadelphia borough, Schuylkill County	507	2	48	343	110	-	94	193	220	1.2
Newport township, Luzerne County	1 789	333	274	979	149	-	170	690	929	0.9
Newport borough, Perry County	666	-	112	499	24	2	98	265	303	2.9
New Ringgold borough, Schuylkill County	114	2	6	87	19	-	7	44	63	1.8
Newry borough, Blair County	106	-	15	82	7	-	6	42	58	-
New Salem borough, York County	259	179	26	42	8	-	4	58	197	0.8
New Salem-Buffington CDP, Fayette County	304	166	12	126	-	-	27	73	204	2.0
New Sewickley township, Beaver County	2 736	1 164	302	932	80	-	40	783	1 913	0.6
New Stanton borough, Westmoreland County ...	870	328	414	83	25	11	104	407	359	1.3
Newton township, Lackawanna County	919	13	297	442	71	-	14	220	685	0.8
Newton Hamilton borough, Mifflin County	100	-	-	90	10	-	7	29	64	-
Newtown borough, Bucks County	920	238	137	531	-	-	39	312	569	-
Newtown township, Bucks County	6 765	4 033	1 702	932	39	-	184	1 905	4 676	0.3
Newtown township, Delaware County	4 549	1 411	861	2 158	26	-	227	1 602	2 720	0.3
Newtown CDP, Schuylkill County	89	-	4	63	-	-	-	30	59	2.2
Newtown Grant CDP, Bucks County	1 567	1 450	63	36	-	-	36	585	946	-
New Vernon township, Mercer County	199	11	37	104	25	-	10	51	138	2.5

Table 22. Fuels and Equipment Characteristics: 2000—Con.

[Data based on a sample (except Tables 65-68). For information on confidentiality protection, coverage, sampling error, and nonsampling error, see Appendix G. For location of definitions, see "How to Use This Census Report"]

State County Place and County Subdivision	Occupied housing units	House heating fuel					Vehicles available				Percent no telephone service available
		Utility gas	Electricity	Fuel oil, kerosene, etc.	Coal or coke, wood, solar energy, or other fuel	None	None	1	2 or more		
PLACE AND COUNTY SUBDIVISION—Con.											
Newville borough, Cumberland County	579	4	122	433	9	1	29	269	281	1.0	
New Washington borough, Clearfield County	24	-	-	16	4	-	-	6	18	-	
New Wilmington borough, Lawrence County	577	503	44	11	7	4	30	243	304	0.3	
Nicholson township, Fayette County	737	125	86	417	54	-	45	233	459	0.9	
Nicholson borough, Wyoming County	273	-	19	227	8	-	21	85	167	-	
Nicholson township, Wyoming County	536	4	69	310	55	2	33	150	353	1.3	
Nippenose township, Lycoming County	276	-	25	189	35	2	7	69	200	0.7	
Nixon CDP, Butler County	518	409	36	54	-	-	-	128	390	-	
Nockamixon township, Bucks County	1 337	7	200	925	118	-	34	267	1 036	0.4	
Norristown borough, Montgomery County	12 029	6 062	2 607	3 040	139	20	2 566	5 316	4 147	3.8	
North Abington township, Lackawanna County	252	51	38	124	18	-	4	64	184	0.8	
Northampton township, Bucks County	13 010	3 315	5 317	4 157	94	-	408	2 363	10 239	0.2	
Northampton borough, Northampton County	3 869	1 228	1 272	1 261	85	7	393	1 381	2 095	1.0	
Northampton township, Somerset County	142	-	10	73	52	-	9	34	99	-	
North Annville township, Lebanon County	828	13	112	552	97	-	38	169	621	1.3	
North Apollo borough, Armstrong County	583	558	6	6	4	-	52	244	287	0.3	
North Beaver township, Lawrence County	1 503	425	239	722	40	-	63	345	1 095	0.3	
North Belle Vernon borough, Westmoreland County	928	846	65	3	10	-	92	411	425	-	
North Bethlehem township, Washington County	658	350	127	134	33	-	12	164	482	0.6	
North Braddock borough, Allegheny County	2 631	2 504	77	15	16	-	618	1 240	773	2.4	
North Branch township, Wyoming County	82	2	6	50	4	-	3	18	61	7.3	
North Buffalo township, Armstrong County	1 157	730	116	228	30	-	49	320	788	-	
North Catasauqua borough, Northampton County	1 136	285	351	455	23	-	120	389	627	0.7	
North Centre township, Columbia County	735	2	160	399	80	-	33	161	541	0.5	
North Charleroi borough, Washington County	650	574	56	12	6	-	122	271	257	0.3	
North Codorus township, York County	2 922	481	559	1 363	222	7	69	506	2 347	0.2	
North Cornwall township, Lebanon County	2 467	1 215	377	821	-	6	186	804	1 477	-	
North Coventry township, Chester County	3 012	402	437	1 883	132	16	136	929	1 947	0.4	
North East borough, Erie County	1 730	1 615	84	6	19	6	165	810	755	1.8	
North East township, Erie County	2 486	1 943	60	196	138	-	81	727	1 678	1.1	
Northeast Madison township, Perry County	267	-	30	121	96	-	20	56	191	0.7	
Northern Cambria borough, Cambria County	1 763	19	189	1 310	208	-	220	615	928	1.6	
North Fayette township, Allegheny County	5 004	3 676	817	400	22	-	218	1 715	3 071	0.3	
North Franklin township, Washington County	1 964	1 389	386	151	15	-	227	669	1 068	-	
North Heidelberg township, Berks County	474	5	122	263	50	-	5	94	375	-	
North Hopewell township, York County	946	27	156	404	111	-	23	181	742	-	
North Huntingdon township, Westmoreland County	11 229	9 104	920	1 006	106	8	415	3 349	7 465	0.1	
North Irwin borough, Westmoreland County	381	350	18	9	2	-	32	119	230	-	
North Lebanon township, Lebanon County	4 072	761	718	2 390	131	17	232	1 121	2 719	0.8	
North Londonderry township, Lebanon County	2 716	856	614	1 112	99	-	71	655	1 990	-	
North Mahoning township, Indiana County	464	285	23	57	74	-	66	103	295	13.1	
North Manheim township, Schuylkill County	1 254	66	233	761	186	-	74	360	820	2.2	
North Middleton township, Cumberland County	4 039	398	1 635	1 531	217	30	166	1 120	2 753	0.8	
Northmoreland township, Wyoming County	540	2	69	313	92	-	20	129	391	0.4	
North Newton township, Cumberland County	768	2	250	380	101	9	53	151	564	1.3	
North Philipsburg CDP, Centre County	262	12	39	170	24	-	18	129	115	-	
North Sewickley township, Beaver County	2 238	1 135	181	801	53	-	86	586	1 566	1.5	
North Shenango township, Crawford County	617	6	58	274	34	2	20	250	347	2.9	
North Strabane township, Washington County	3 975	3 030	416	470	34	-	112	1 211	2 652	-	
North Towanda township, Bradford County	402	106	120	134	17	-	66	112	224	1.0	
Northumberland borough, Northumberland County	1 657	865	286	410	39	-	137	703	817	1.2	
North Union township, Fayette County	5 805	2 525	707	2 123	165	-	527	2 213	3 065	1.4	
North Union township, Schuylkill County	504	2	109	302	59	-	48	142	314	2.0	
North Vandergrift-Pleasant View CDP, Armstrong County	553	482	29	22	13	4	76	241	236	-	
North Versailles township, Allegheny County	4 927	4 186	561	84	40	27	577	2 228	2 122	1.1	
North Versailles CDP, Allegheny County	4 927	4 186	561	84	40	27	577	2 228	2 122	1.1	
North Wales borough, Montgomery County	1 299	412	78	797	-	-	48	540	711	0.6	
Northwest Harborside CDP, Erie County	3 164	2 848	262	20	23	-	225	923	2 016	0.7	
North Whitehall township, Lehigh County	5 250	68	2 313	2 462	199	6	180	1 154	3 916	0.5	
North Woodbury township, Blair County	886	74	181	507	85	7	65	249	572	0.5	
North York borough, York County	724	639	34	43	-	2	82	319	323	1.5	
Norwegian township, Schuylkill County	863	9	339	361	150	-	57	247	559	-	
Norwich township, McKean County	265	193	7	21	35	-	9	99	157	2.3	
Norwood borough, Delaware County	2 286	1 539	185	536	7	-	242	805	1 239	0.3	
Nottingham township, Washington County	968	534	190	188	29	-	30	192	746	-	
Noxen township, Wyoming County	378	4	30	270	34	-	35	137	206	1.3	
Noyes township, Clinton County	192	5	33	118	29	-	23	77	92	-	
Nuangola borough, Luzerne County	259	2	64	146	26	-	9	58	192	-	
Numidia CDP, Columbia County	104	-	23	74	5	-	2	34	68	-	
Nuremberg CDP, Schuylkill County	101	-	10	83	6	-	18	30	53	-	
Oakdale borough, Allegheny County	602	543	40	9	-	2	38	161	403	1.0	
Oak Hills CDP, Butler County	951	579	299	45	14	-	49	348	554	1.3	
Oakland township, Butler County	1 112	821	45	137	68	-	34	308	770	0.6	
Oakland CDP, Lawrence County	611	540	34	37	-	-	53	208	350	2.5	
Oakland borough, Susquehanna County	231	2	21	189	8	-	6	73	152	2.6	
Oakland township, Susquehanna County	220	-	17	165	23	-	11	95	114	0.9	
Oakland township, Venango County	575	254	38	96	67	-	21	162	392	2.1	
Oakmont borough, Allegheny County	3 118	2 792	269	27	12	-	279	1 464	1 375	0.7	
Oakwood CDP, Lawrence County	947	793	31	109	14	-	60	395	492	0.8	
Ogle township, Somerset County	219	-	27	131	45	4	10	43	166	1.4	
O'Hara township, Allegheny County	3 248	2 973	254	11	10	-	110	932	2 206	0.7	
O'Hara Township CDP, Allegheny County	3 248	2 973	254	11	10	-	110	932	2 206	0.7	
Ohio township, Allegheny County	1 106	1 020	51	11	10	-	21	232	853	0.9	
Ohioville borough, Fayette County	29	-	2	25	-	-	11	6	12	-	
Ohioville borough, Beaver County	1 371	418	50	768	51	-	77	369	925	0.8	

Table 22. Fuels and Equipment Characteristics: 2000—Con.

[Data based on a sample (except Tables 65-68). For information on confidentiality protection, coverage, sampling error, and nonsampling error, see Appendix G. For location of definitions, see "How to Use This Census Report"]

State County Place and County Subdivision	Occupied housing units	House heating fuel					Vehicles available			Percent no telephone service available
		Utility gas	Electricity	Fuel oil, kerosene, etc.	Coal or coke, wood, solar energy, or other fuel	None	None	1	2 or more	
PLACE AND COUNTY SUBDIVISION—Con.										
Oil City city, Venango County	4 762	4 467	148	36	84	6	695	1 902	2 165	3.4
Oil Creek township, Crawford County	748	286	55	202	80	-	26	226	496	3.1
Oilcreek township, Venango County	325	137	33	43	44	-	8	79	238	3.7
Oklahoma borough, Westmoreland County	375	356	10	9	-	-	31	128	216	1.6
Old Forge borough, Lackawanna County	3 746	2 432	595	507	81	7	447	1 335	1 964	0.2
Old Lycoming township, Lycoming County	2 280	850	520	770	125	-	65	912	1 303	0.3
Old Orchard CDP, Northampton County	921	332	259	319	11	-	21	181	719	-
Oley township, Berks County	1 382	-	350	902	67	-	39	408	935	-
Oliver CDP, Fayette County	1 304	919	124	193	22	-	152	581	571	2.1
Oliver township, Jefferson County	438	281	10	54	43	-	18	114	306	0.2
Oliver township, Mifflin County	800	6	116	510	141	3	40	183	577	0.5
Oliver township, Perry County	811	4	269	436	47	4	79	273	459	1.6
Olyphant borough, Lackawanna County	2 197	1 353	239	526	48	-	404	778	1 015	0.9
Oneida township, Huntingdon County	466	-	64	303	80	-	16	115	335	0.4
Oneida CDP, Schuylkill County	107	2	10	64	10	-	15	39	53	2.8
Ontelaunee township, Berks County	518	19	88	382	6	6	25	124	369	-
Orange township, Columbia County	442	2	146	217	52	-	8	95	339	1.1
Orangeville borough, Columbia County	139	4	8	117	4	-	4	46	89	1.4
Orbisonia borough, Huntingdon County	204	2	43	153	6	-	29	99	76	2.5
Orchard Hills CDP, Armstrong County	838	722	43	41	24	-	24	330	484	-
Oregon township, Wayne County	280	-	37	126	80	-	4	91	185	-
Oreland CDP, Montgomery County	2 044	1 438	123	442	-	-	152	704	1 188	0.5
Orrstown borough, Franklin County	79	-	-	73	4	2	6	5	68	2.5
Orrtanna CDP, Adams County	73	39	13	21	-	-	-	14	59	-
Orwell township, Bradford County	402	-	48	194	120	-	19	98	285	1.5
Orwigsburg borough, Schuylkill County	1 158	6	308	741	85	-	107	390	661	0.5
Osborne borough, Allegheny County	220	194	2	19	-	2	3	79	138	-
Osceola township, Tioga County	267	190	3	14	41	-	16	90	161	5.6
Osceola Mills borough, Clearfield County	522	-	24	415	81	-	70	173	279	2.5
Oswayo borough, Potter County	55	46	-	-	9	-	-	23	32	-
Oswayo township, Potter County	93	62	5	-	20	-	3	33	57	2.2
Otter Creek township, Mercer County	233	51	35	97	26	2	11	60	162	3.4
Otto township, McKean County	684	590	17	20	47	2	41	259	384	0.9
Overfield township, Wyoming County	612	5	118	308	50	-	19	187	406	0.8
Overton township, Bradford County	72	-	-	42	20	-	6	22	44	2.8
Oxford township, Adams County	1 699	699	490	333	39	9	186	496	1 017	1.1
Oxford borough, Chester County	1 703	1 117	398	128	12	31	348	679	676	1.1
Packer township, Carbon County	368	4	45	229	66	-	19	74	275	1.1
Paint township, Clarion County	685	593	23	15	27	-	23	234	428	0.3
Paint borough, Somerset County	397	2	76	277	30	-	38	153	206	1.5
Paint township, Somerset County	1 321	8	187	906	192	-	59	445	817	1.3
Palmer township, Northampton County	6 716	2 864	1 690	2 016	104	-	333	1 924	4 459	0.1
Palmer Heights CDP, Northampton County	1 398	592	221	572	13	-	120	362	916	-
Palmerton borough, Carbon County	2 220	335	470	1 276	113	-	213	843	1 164	2.0
Palmyra borough, Lebanon County	3 200	719	560	1 861	21	15	279	1 248	1 673	1.0
Palmyra township, Pike County	1 330	13	394	551	119	-	39	419	872	0.6
Palmyra township, Wayne County	448	24	95	235	53	-	22	168	258	0.7
Palo Alto borough, Schuylkill County	435	-	47	297	85	-	39	153	243	1.8
Paoli CDP, Chester County	2 386	830	490	987	24	-	176	886	1 324	0.3
Paradise CDP, Lancaster County	355	5	66	212	24	-	28	79	248	1.4
Paradise township, Lancaster County	1 554	78	335	767	230	-	278	371	905	11.5
Paradise township, Monroe County	996	4	370	429	110	3	30	272	694	1.7
Paradise township, York County	1 313	100	229	659	134	-	23	243	1 047	1.6
Parker city, Armstrong County	313	285	6	6	11	-	32	102	179	2.2
Parker township, Butler County	260	179	10	33	16	-	6	82	172	3.1
Parquesburg borough, Chester County	1 243	288	305	627	6	6	144	435	664	-
Park Forest Village CDP, Centre County	3 400	1 311	1 374	590	56	17	197	1 271	1 932	0.5
Parks township, Armstrong County	1 108	859	72	97	39	4	102	410	596	1.5
Parkside borough, Delaware County	869	426	127	287	8	-	74	369	426	1.4
Parkville CDP, York County	2 604	1 946	345	259	31	-	116	741	1 747	1.5
Parryville borough, Carbon County	191	-	16	149	24	-	7	43	141	-
Patterson township, Beaver County	1 260	1 126	51	72	-	-	36	498	726	-
Patterson Heights borough, Beaver County	257	243	10	-	2	-	8	76	173	-
Patterson Township CDP, Beaver County	1 260	1 126	51	72	-	-	36	498	726	-
Patton borough, Cambria County	886	9	148	631	90	-	149	325	412	2.5
Patton township, Centre County	4 791	1 404	2 425	765	134	8	189	1 897	2 705	0.4
Paupack township, Wayne County	1 176	2	431	399	108	-	16	355	805	0.2
Pavia township, Bedford County	127	2	10	83	23	-	2	20	105	-
Paxtang borough, Dauphin County	670	316	56	289	4	-	58	254	358	0.6
Paxtonia CDP, Dauphin County	2 118	498	795	775	-	-	37	739	1 342	0.7
Paxtonville CDP, Snyder County	96	-	-	96	-	-	5	34	57	-
Peach Bottom township, York County	1 528	40	352	583	229	-	48	346	1 134	2.0
Pen Argyl borough, Northampton County	1 427	376	172	811	13	17	104	481	842	2.9
Penbrook borough, Dauphin County	1 307	467	185	630	4	7	120	724	463	1.1
Penn township, Berks County	701	7	172	429	58	-	14	131	556	-
Penn township, Butler County	1 896	1 160	185	468	34	-	8	429	1 459	0.3
Penn township, Centre County	352	3	45	166	121	-	7	86	259	3.1
Penn township, Chester County	1 026	298	123	392	32	-	47	311	668	-
Penn township, Clearfield County	524	31	20	367	83	-	24	147	353	1.7
Penn township, Cumberland County	969	9	243	504	125	8	49	194	726	1.5
Penn township, Huntingdon County	402	2	31	243	112	-	10	87	305	0.7
Penn township, Lancaster County	2 606	94	891	1 182	260	-	118	585	1 903	1.5
Penn township, Lycoming County	345	4	33	192	102	-	16	61	268	0.6
Penn township, Perry County	1 159	24	325	652	118	-	84	360	715	1.1
Penn township, Snyder County	1 163	75	399	467	119	-	46	304	813	1.0
Penn borough, Westmoreland County	180	149	13	18	-	-	9	78	93	1.1
Penn township, Westmoreland County	6 881	4 829	396	1 470	87	-	276	1 494	5 111	0.3
Penn township, York County	5 421	3 905	657	737	44	7	184	1 451	3 786	1.0
Pennel borough, Bucks County	900	439	68	371	-	6	89	385	426	1.0

Table 22. Fuels and Equipment Characteristics: 2000—Con.

[Data based on a sample (except Tables 65-68). For information on confidentiality protection, coverage, sampling error, and nonsampling error, see Appendix G. For location of definitions, see "How to Use This Census Report"]

State County Place and County Subdivision	Occupied housing units	House heating fuel					Vehicles available			Percent no telephone service available
		Utility gas	Electricity	Fuel oil, kerosene, etc.	Coal or coke, wood, solar energy, or other fuel	None	None	1	2 or more	
PLACE AND COUNTY SUBDIVISION—Con.										
Penn Forest township, Carbon County	2 046	-	1 010	478	189	-	11	682	1 353	1.6
Penn Hills township, Allegheny County	19 490	17 765	1 487	82	48	14	1 919	7 957	9 614	0.5
Penn Hills CDP, Allegheny County	19 490	17 765	1 487	82	48	14	1 919	7 957	9 614	0.5
Penn Lake Park borough, Luzerne County	118	-	26	63	13	-	4	24	90	-
Pennsburg borough, Montgomery County	1 009	196	234	522	24	6	97	309	603	0.9
Pennsbury township, Chester County	1 374	189	550	474	11	-	138	305	931	0.8
Pennsbury Village borough, Allegheny County	495	437	56	-	-	-	9	320	166	-
Penns Creek CDP, Snyder County	231	4	39	148	32	-	18	67	146	5.2
Pennville CDP, York County	679	479	89	88	-	7	21	228	430	-
Penn Wynne CDP, Montgomery County	2 063	1 510	199	342	12	-	101	650	1 312	0.5
Pequea township, Lancaster County	1 581	7	660	668	138	13	37	368	1 176	2.1
Perkasie borough, Bucks County	3 294	1 020	1 038	1 141	34	-	145	1 025	2 124	0.5
Perkiomen township, Montgomery County	2 468	1 214	483	679	32	9	41	462	1 965	-
Perry township, Armstrong County	143	51	8	50	11	-	6	37	100	5.6
Perry township, Berks County	957	33	123	697	66	4	36	172	749	0.5
Perry township, Clarion County	409	272	3	78	25	-	21	98	290	2.4
Perry township, Fayette County	1 170	159	112	822	33	-	117	377	676	1.1
Perry township, Greene County	683	396	81	72	69	-	59	194	430	1.2
Perry township, Jefferson County	498	324	6	79	38	-	16	134	348	1.2
Perry township, Lawrence County	745	260	84	348	41	-	35	220	490	1.3
Perry township, Mercer County	581	197	65	234	37	-	27	184	370	0.5
Perry township, Snyder County	686	-	111	391	163	-	67	151	468	7.0
Perryopolis borough, Fayette County	798	551	86	159	-	2	54	326	418	0.9
Peters township, Franklin County	1 622	47	562	772	154	-	72	427	1 123	2.0
Peters township, Washington County	6 026	5 105	701	168	43	-	127	1 118	4 781	0.4
Petersburg borough, Huntingdon County	175	-	18	134	20	-	9	52	114	-
Petrolia borough, Butler County	88	81	2	2	3	-	5	32	51	6.8
Philadelphia city, Philadelphia County	590 071	469 590	51 336	54 975	2 966	2 140	210 866	248 085	131 120	2.5
Philipsburg borough, Centre County	1 375	164	232	864	88	10	252	509	614	2.4
Phoenixville borough, Chester County	6 439	2 445	1 523	2 328	54	14	534	2 933	2 972	1.9
Piatt township, Lycoming County	453	8	55	308	61	-	25	131	297	1.3
Picture Rocks borough, Lycoming County	271	43	53	139	32	-	22	70	179	0.7
Pike township, Berks County	605	-	95	386	62	2	18	120	467	0.3
Pike township, Bradford County	234	2	19	87	73	3	23	62	149	2.6
Pike township, Clearfield County	855	85	34	565	136	-	46	222	587	1.1
Pike township, Potter County	115	77	3	4	26	-	2	45	68	-
Pillow borough, Dauphin County	134	-	23	98	11	-	6	39	89	-
Pine township, Allegheny County	2 411	2 178	97	103	-	-	47	306	2 058	-
Pine township, Armstrong County	199	169	-	10	8	-	8	68	123	1.0
Pine township, Clearfield County	35	-	-	23	6	-	7	2	26	-
Pine township, Columbia County	404	-	50	257	73	-	12	95	297	2.5
Pine township, Crawford County	218	57	33	73	12	-	-	96	122	-
Pine township, Indiana County	815	30	53	612	54	-	52	263	500	2.5
Pine township, Lycoming County	140	2	-	89	41	-	2	33	105	-
Pine township, Mercer County	1 537	794	241	389	40	-	52	419	1 066	2.6
Pine Creek township, Clinton County	1 293	43	188	927	108	-	37	426	830	1.9
Pine Creek township, Jefferson County	424	251	16	69	27	-	11	128	285	-
Pine Glen CDP, Centre County	84	-	5	62	17	-	-	21	63	-
Pine Grove borough, Schuylkill County	877	5	97	634	124	4	124	273	480	1.6
Pine Grove township, Schuylkill County	1 570	13	293	892	351	-	91	410	1 069	1.2
Pinegrove township, Venango County	514	401	10	19	56	-	27	146	341	0.8
Pine Grove township, Warren County	1 084	773	22	49	135	-	17	250	817	0.4
Pine Grove Mills CDP, Centre County	455	10	143	246	56	-	26	190	239	-
Piney township, Clarion County	152	69	3	59	9	-	2	54	96	1.3
Pitcairn borough, Allegheny County	1 675	1 557	83	7	15	-	337	728	610	3.2
Pittsburgh city, Allegheny County	143 739	125 359	13 994	761	1 334	672	42 325	61 340	40 074	1.3
Pittsfield township, Warren County	592	342	11	51	101	-	19	184	389	1.7
Pittston city, Luzerne County	3 530	1 680	341	1 353	108	4	688	1 391	1 451	2.4
Pittston township, Luzerne County	1 340	170	373	675	85	6	84	429	827	2.3
Plainfield CDP, Cumberland County	135	9	27	90	9	-	-	51	84	-
Plainfield township, Northampton County	2 130	14	464	1 454	104	-	52	420	1 658	0.4
Plain Grove township, Lawrence County	316	9	92	185	11	-	10	74	232	-
Plains township, Luzerne County	4 556	2 668	786	811	156	-	572	1 700	2 284	0.5
Platea borough, Erie County	174	96	2	23	28	-	4	33	137	1.1
Pleasant township, Warren County	1 033	723	104	51	85	-	24	362	647	-
Pleasant Gap CDP, Centre County	732	189	169	341	33	-	48	216	468	-
Pleasant Hill CDP, Lebanon County	941	522	189	218	-	-	68	384	489	-
Pleasant Hills borough, Allegheny County	3 422	3 019	364	6	21	-	334	1 110	1 978	-
Pleasant Valley township, Potter County	39	27	-	-	12	-	2	9	28	-
Pleasantville borough, Bedford County	79	-	14	50	13	-	2	34	43	2.5
Pleasantville borough, Venango County	340	301	7	6	19	-	22	116	202	3.2
Plum borough, Allegheny County	10 270	9 245	704	275	23	-	508	3 049	6 713	0.3
Plum township, Venango County	391	70	22	116	93	-	23	87	281	1.0
Plumcreek township, Armstrong County	877	518	81	157	63	-	44	227	606	-
Plumstead township, Bucks County	3 938	1 216	716	1 706	49	-	39	767	3 132	-
Plumville borough, Indiana County	106	100	-	2	2	-	12	32	62	3.8
Plunketts Creek township, Lycoming County	322	2	32	215	53	-	6	84	232	1.2
Plymouth borough, Luzerne County	2 794	2 149	285	299	35	-	619	1 105	1 070	1.3
Plymouth township, Luzerne County	821	118	120	417	121	-	37	325	459	1.5
Plymouth township, Montgomery County	6 512	3 734	1 342	1 390	14	19	277	2 369	3 866	-
Plymouth Meeting CDP, Montgomery County	2 259	1 315	599	316	5	13	61	825	1 373	-
Plymptonville CDP, Clearfield County	445	54	50	300	20	-	54	202	189	-
Pocono township, Monroe County	3 503	9	1 377	1 564	243	13	156	872	2 475	0.2
Pocono Pines CDP, Monroe County	453	-	250	105	42	-	-	170	283	2.0
Pocopson township, Chester County	858	122	197	425	20	-	9	113	736	0.5
Point township, Northumberland County	1 443	299	416	537	110	-	36	400	1 007	0.6
Point Marion borough, Fayette County	577	498	17	20	36	6	64	244	269	3.1
Polk township, Jefferson County	127	32	4	33	34	-	5	40	82	-
Polk township, Monroe County	2 301	10	924	933	274	-	71	536	1 694	0.4

Table 22. Fuels and Equipment Characteristics: 2000—Con.

[Data based on a sample (except Tables 65-68). For information on confidentiality protection, coverage, sampling error, and nonsampling error, see Appendix G. For location of definitions, see "How to Use This Census Report"]

State County Place and County Subdivision	Occupied housing units	House heating fuel					Vehicles available				Percent no telephone service available
		Utility gas	Electricity	Fuel oil, kerosene, etc.	Coal or coke, wood, solar energy, or other fuel	None	None	1	2 or more		
PLACE AND COUNTY SUBDIVISION—Con.											
Polk borough, Venango County	194	175	6	3	8	-	10	81	103	3.1	
Portage borough, Cambria County	1 232	1 057	39	46	55	-	222	505	505	1.0	
Portage township, Cambria County	1 458	541	71	626	203	-	102	427	929	2.3	
Portage township, Cameron County	105	-	5	70	5	-	6	19	80	-	
Portage township, Potter County	73	47	2	3	14	-	-	20	53	-	
Port Allegany borough, McKean County	925	867	42	-	16	-	113	375	437	0.4	
Port Carbon borough, Schuylkill County	850	135	50	557	94	-	100	351	399	1.3	
Port Clinton borough, Schuylkill County	133	-	15	98	15	-	11	54	68	-	
Porter township, Clarion County	565	393	5	106	35	-	15	152	398	1.8	
Porter township, Clinton County	559	-	69	397	81	-	43	131	385	4.8	
Porter township, Huntingdon County	777	2	105	525	129	-	27	215	535	0.5	
Porter township, Jefferson County	105	84	-	12	2	-	10	28	67	1.9	
Porter township, Lycoming County	642	101	153	328	46	-	53	210	379	0.6	
Porter township, Pike County	170	5	60	48	38	-	3	52	115	2.9	
Porter township, Schuylkill County	854	2	75	530	229	-	39	280	535	0.4	
Portersville borough, Butler County	102	65	9	21	4	-	8	17	77	-	
Portland borough, Northampton County	237	-	51	178	3	-	10	112	115	1.7	
Port Matilda borough, Centre County	256	-	45	185	26	-	15	94	147	2.0	
Port Royal borough, Juniata County	398	-	92	270	14	-	10	146	242	2.3	
Port Trevorton CDP, Snyder County	177	-	20	101	45	-	27	44	106	14.1	
Port Vue borough, Allegheny County	1 826	1 785	19	10	12	-	221	850	755	0.3	
Potter township, Beaver County	202	77	26	87	3	-	11	38	153	2.0	
Potter township, Centre County	1 267	-	343	682	200	-	49	315	903	2.8	
Pottsgrove CDP, Montgomery County	1 194	109	335	692	25	-	28	256	910	-	
Pottstown borough, Montgomery County	9 154	2 195	1 286	5 508	72	4	1 506	3 825	3 823	1.8	
Pottsville city, Schuylkill County	6 413	1 795	1 237	2 710	626	9	1 407	2 456	2 550	3.0	
President township, Venango County	241	163	11	25	27	-	18	83	140	2.9	
Preston township, Wayne County	462	-	39	317	80	-	17	152	293	1.9	
Price township, Monroe County	925	3	387	297	125	3	20	217	688	-	
Pringle borough, Luzerne County	433	327	54	27	16	-	66	174	193	2.5	
Progress CDP, Dauphin County	4 400	1 552	1 029	1 744	29	-	311	1 824	2 265	0.6	
Prompton borough, Wayne County	126	-	15	85	8	-	6	43	77	-	
Prospect borough, Butler County	501	223	47	134	15	-	23	163	315	1.2	
Prospect Park borough, Delaware County	2 577	1 558	321	625	43	-	173	1 082	1 322	0.3	
Providence township, Lancaster County	2 387	234	509	964	270	-	67	613	1 707	1.5	
Pulaski township, Beaver County	726	565	53	86	4	-	79	270	377	0.7	
Pulaski township, Lawrence County	1 292	43	215	877	78	8	78	371	843	5.0	
Punxsutawney borough, Jefferson County	2 748	2 494	163	6	4	40	554	1 119	1 075	1.1	
Putnam township, Tioga County	178	169	3	-	6	-	9	62	107	1.1	
Pymatuning township, Mercer County	1 519	1 076	164	237	16	-	56	662	801	1.2	
Pymatuning Central CDP, Crawford County	986	11	133	426	40	2	55	384	547	1.6	
Pymatuning North CDP, Crawford County	146	-	16	80	11	-	2	78	66	0.7	
Pymatuning South CDP, Crawford County	208	74	30	63	2	-	10	93	105	1.0	
Quakertown borough, Bucks County	3 421	970	950	1 383	59	31	278	1 218	1 925	0.3	
Quarryville borough, Lancaster County	838	23	291	491	11	-	44	352	442	1.3	
Quemahoning township, Somerset County	819	2	71	585	139	-	31	256	532	2.9	
Quentin CDP, Lebanon County	226	32	16	148	5	-	4	82	140	-	
Quincy township, Franklin County	1 816	119	645	798	182	-	102	379	1 335	1.5	
Raccoon township, Beaver County	1 186	211	158	587	99	-	20	261	905	0.3	
Radnor township, Delaware County	10 347	6 199	1 584	2 375	36	23	827	3 636	5 884	0.1	
Radnor Township CDP, Delaware County	10 347	6 199	1 584	2 375	36	23	827	3 636	5 884	0.1	
Railroad borough, York County	112	73	14	10	10	-	13	25	74	3.6	
Rainsburg borough, Bedford County	55	-	2	45	6	-	4	20	31	-	
Ralpho township, Northumberland County	1 497	28	593	705	147	7	37	546	914	-	
Ramblewood CDP, Centre County	357	-	169	118	43	-	10	58	289	-	
Ramey borough, Clearfield County	213	-	11	158	44	-	20	61	132	-	
Randolph township, Crawford County	651	85	46	262	180	-	59	169	423	2.9	
Rankin borough, Allegheny County	1 002	895	94	-	-	4	504	327	171	2.6	
Ransom township, Lackawanna County	542	43	97	310	27	3	24	158	360	0.7	
Rapho township, Lancaster County	3 075	203	798	1 583	260	-	76	712	2 287	0.7	
Ravine CDP, Schuylkill County	283	6	86	147	44	-	34	89	160	-	
Rayburn township, Armstrong County	691	320	100	196	27	-	65	197	429	1.4	
Rayne township, Indiana County	1 220	557	162	293	111	-	39	269	912	2.1	
Reade township, Cambria County	619	4	15	500	78	-	31	171	417	0.8	
Reading township, Adams County	1 803	188	477	527	199	-	31	368	1 404	0.5	
Reading city, Berks County	30 108	13 136	3 186	12 617	358	205	8 920	12 010	9 178	4.5	
Reamstown CDP, Lancaster County	1 136	182	453	371	71	-	33	211	892	1.2	
Rebersburg CDP, Centre County	186	5	36	117	24	-	15	62	109	5.9	
Redbank township, Armstrong County	437	293	15	80	23	-	19	127	291	1.1	
Redbank township, Clarion County	567	396	20	97	33	-	25	159	383	3.2	
Red Hill borough, Montgomery County	899	107	366	420	6	-	114	292	493	1.0	
Red Lion borough, York County	2 575	1 755	409	372	25	-	256	972	1 347	1.9	
Redstone township, Fayette County	2 615	818	281	1 293	86	7	392	940	1 283	2.1	
Reed township, Dauphin County	74	-	18	46	8	-	5	19	50	-	
Reedsville CDP, Mifflin County	328	-	50	260	14	-	6	133	189	-	
Reiffon CDP, Berks County	1 061	647	86	289	25	-	49	316	696	1.5	
Reilly township, Schuylkill County	326	-	15	217	89	-	30	103	193	0.6	
Reinerton-Orwin-Muir CDP, Schuylkill County	425	-	46	255	116	-	15	143	267	-	
Rennigers CDP, Schuylkill County	151	28	10	99	6	-	7	55	89	-	
Renovo borough, Clinton County	591	202	82	274	31	-	148	270	173	1.7	
Republic CDP, Fayette County	594	525	9	44	9	-	155	210	229	1.3	
Reserve township, Allegheny County	1 547	1 494	30	23	-	-	111	573	863	0.4	
Reserve Township CDP, Allegheny County	1 547	1 494	30	23	-	-	111	573	863	0.4	
Reynoldsville borough, Jefferson County	1 117	1 037	51	6	23	-	152	453	512	3.4	
Rheems CDP, Lancaster County	518	115	147	227	-	-	9	70	439	-	
Rice township, Luzerne County	907	162	289	256	65	-	24	209	674	0.4	
Rices Landing borough, Greene County	179	133	15	23	6	-	16	49	114	1.7	
Riceville CDP, Crawford County	29	-	3	11	8	-	-	9	20	-	
Richboro CDP, Bucks County	2 057	544	636	818	43	-	7	185	1 865	-	

Table 22. Fuels and Equipment Characteristics: 2000—Con.

[Data based on a sample (except Tables 65-68). For information on confidentiality protection, coverage, sampling error, and nonsampling error, see Appendix G. For location of definitions, see "How to Use This Census Report"]

State County Place and County Subdivision	Occupied housing units	House heating fuel					Vehicles available			Percent no telephone service available
		Utility gas	Electricity	Fuel oil, kerosene, etc.	Coal or coke, wood, solar energy, or other fuel	None	None	1	2 or more	
PLACE AND COUNTY SUBDIVISION—Con.										
Richfield CDP, Juniata County	164	-	37	121	4	-	4	34	126	-
Richhill township, Greene County	401	252	45	55	25	-	38	122	241	5.7
Richland township, Allegheny County	3 353	2 897	343	53	52	-	274	926	2 153	-
Richland township, Bucks County	3 763	446	1 537	1 489	81	-	220	1 258	2 285	0.5
Richland township, Cambria County	4 741	2 927	955	698	103	-	325	1 670	2 746	0.5
Richland township, Clarion County	221	133	10	32	23	-	7	82	132	0.5
Richland borough, Lebanon County	582	66	106	390	14	2	24	153	405	0.5
Richland township, Venango County	287	183	8	43	38	-	12	83	192	3.1
Richlandtown borough, Bucks County	430	78	157	164	12	2	22	108	300	-
Richmond township, Berks County	1 432	84	241	963	57	4	76	338	1 018	0.7
Richmond township, Crawford County	513	31	41	196	122	-	23	132	358	0.4
Richmond township, Tioga County	957	686	77	45	117	-	41	312	604	2.7
Ridgebury township, Bradford County	759	410	37	163	119	-	30	213	516	2.5
Ridgway borough, Elk County	1 927	1 674	134	21	36	9	254	689	984	1.6
Ridgway township, Elk County	1 069	762	120	50	82	-	51	292	726	0.8
Ridley township, Delaware County	12 121	7 908	1 208	2 790	66	33	1 003	4 746	6 372	0.8
Ridley Park borough, Delaware County	3 015	1 846	258	860	22	-	263	1 215	1 537	0.5
Riegelsville borough, Bucks County	381	1	60	297	7	-	23	116	242	-
Rimersburg borough, Clarion County	447	399	34	8	2	-	66	173	208	3.1
Ringgold township, Jefferson County	310	233	2	50	3	-	5	104	201	1.6
Ringtown borough, Schuylkill County	318	-	41	250	25	-	16	79	223	0.6
Riverside borough, Northumberland County	760	14	255	433	43	-	27	211	522	0.3
Roaring Brook township, Lackawanna County	630	7	213	304	36	-	11	186	433	0.5
Roaring Creek township, Columbia County	195	-	23	119	39	-	4	44	147	-
Roaring Spring borough, Blair County	1 019	176	134	671	26	8	63	403	553	2.6
Robeson township, Berks County	2 488	76	417	1 510	257	26	62	448	1 978	-
Robesonia borough, Berks County	830	244	197	351	33	5	31	288	511	-
Robinson township, Allegheny County	4 828	3 989	572	183	13	-	185	1 710	2 933	-
Robinson township, Washington County	841	302	126	358	16	-	48	212	581	-
Robinson Township CDP, Allegheny County	4 828	3 989	572	183	13	-	185	1 710	2 933	-
Rochester borough, Beaver County	1 732	1 566	86	44	6	18	395	658	679	2.3
Rochester township, Beaver County	1 213	939	67	194	13	-	84	360	769	1.5
Rockdale township, Crawford County	454	60	16	140	105	-	39	114	301	7.9
Rockefeller township, Northumberland County	836	22	205	435	125	5	31	189	616	0.5
Rockhill Furnace borough, Huntingdon County	167	-	8	155	4	-	17	45	105	2.4
Rockland township, Berks County	1 330	6	337	766	149	3	16	247	1 067	0.6
Rockland township, Venango County	560	328	23	72	91	-	30	192	338	3.0
Rockledge borough, Montgomery County	1 060	801	34	208	4	-	69	456	535	0.5
Rockwood borough, Somerset County	403	2	41	280	38	2	42	173	188	2.2
Rohrsburg CDP, Columbia County	54	-	10	42	2	-	-	16	38	-
Rome borough, Bradford County	157	2	33	96	-	-	10	60	87	1.9
Rome township, Bradford County	450	4	49	275	83	-	33	115	302	2.9
Rome township, Crawford County	523	54	12	127	203	2	123	138	262	22.9
Roscoe borough, Washington County	398	365	20	6	2	-	35	170	193	0.5
Rose township, Jefferson County	474	347	17	46	21	-	25	145	304	0.8
Roseto borough, Northampton County	640	125	68	428	12	2	51	220	369	0.3
Rose Valley borough, Delaware County	347	167	11	166	3	-	4	43	300	-
Roseville borough, Tioga County	73	52	4	4	12	-	-	32	41	5.5
Ross township, Allegheny County	13 919	12 166	1 525	34	76	9	1 070	5 301	7 548	0.5
Ross township, Luzerne County	1 041	15	217	533	158	-	51	289	701	1.2
Ross township, Monroe County	1 875	-	435	979	223	-	49	390	1 436	-
Rossiter CDP, Indiana County	248	225	4	10	2	-	21	113	114	1.6
Rossllyn Farms borough, Allegheny County	182	178	-	-	-	-	-	32	150	-
Ross Township CDP, Allegheny County	13 919	12 166	1 525	34	76	9	1 070	5 301	7 548	0.5
Rostraver township, Westmoreland County	4 590	2 589	627	1 111	80	-	253	1 513	2 824	0.5
Rothsville CDP, Lancaster County	1 017	-	478	395	43	-	49	224	744	0.7
Roulette township, Potter County	544	471	4	12	47	-	37	232	275	2.0
Rouseville borough, Venango County	201	195	-	2	4	-	15	83	103	3.0
Rouzerville CDP, Franklin County	378	6	113	214	23	-	20	88	270	2.4
Royalton borough, Dauphin County	395	196	65	123	11	-	28	141	226	2.0
Royersford borough, Montgomery County	1 928	608	335	927	27	6	193	819	916	0.7
Rupert CDP, Columbia County	75	-	5	57	11	-	4	30	41	5.3
Rural Valley borough, Armstrong County	382	339	34	8	-	-	44	133	205	2.6
Ruscombmanor township, Berks County	1 378	25	326	818	117	6	42	233	1 103	0.1
Rush township, Centre County	1 359	17	97	1 002	189	-	58	428	873	0.8
Rush township, Dauphin County	70	-	14	39	17	-	-	12	58	2.9
Rush township, Northumberland County	443	2	105	215	88	-	10	110	323	-
Rush township, Schuylkill County	1 419	-	297	901	212	-	32	357	1 030	-
Rush township, Susquehanna County	485	-	45	252	79	2	20	160	305	1.6
Russellton CDP, Allegheny County	581	395	34	143	-	-	33	194	354	-
Rutherford CDP, Dauphin County	1 620	398	680	470	35	9	155	621	844	-
Rutland township, Tioga County	272	71	6	71	81	2	13	70	189	1.5
Rutledge borough, Delaware County	297	141	9	147	-	-	9	102	186	-
Ryan township, Schuylkill County	555	-	85	355	99	-	25	158	372	0.7
Rye township, Perry County	850	6	222	465	114	4	42	143	665	-
Sadsbury township, Chester County	946	81	98	639	34	-	28	266	652	1.5
Sadsbury township, Crawford County	1 288	981	86	99	57	5	44	439	805	0.8
Sadsbury township, Lancaster County	869	5	239	321	148	7	157	106	606	16.1
Saegertown borough, Crawford County	360	331	14	7	4	-	21	154	185	1.4
St. Clair borough, Schuylkill County	1 483	-	74	1 114	283	-	304	585	594	1.3
St. Clair township, Westmoreland County	568	59	142	294	48	1	41	192	335	2.8
St. Clairsville borough, Bedford County	37	-	2	35	-	-	2	15	20	-
St. Lawrence borough, Berks County	757	430	101	210	10	-	66	239	452	-
St. Marys city, Elk County	5 723	4 469	624	277	189	12	450	1 971	3 302	1.0
St. Michael-Sidman CDP, Cambria County	416	-	33	358	25	-	55	116	245	2.9
St. Petersburg borough, Clarion County	168	153	3	4	6	-	15	57	96	4.2
St. Thomas township, Franklin County	2 141	67	672	942	294	-	94	600	1 447	0.4
Salem township, Clarion County	311	182	5	44	51	-	11	87	213	1.3
Salem township, Luzerne County	1 743	589	204	741	106	-	63	514	1 166	-

Table 22. Fuels and Equipment Characteristics: 2000—Con.

[Data based on a sample (except Tables 65-68). For information on confidentiality protection, coverage, sampling error, and nonsampling error, see Appendix G. For location of definitions, see "How to Use This Census Report"]

State County Place and County Subdivision	Occupied housing units	House heating fuel					Vehicles available				Percent no telephone service available
		Utility gas	Electricity	Fuel oil, kerosene, etc.	Coal or coke, wood, solar energy, or other fuel	None	None	1	2 or more		
PLACE AND COUNTY SUBDIVISION—Con.											
Salem township, Mercer County	291	25	52	158	17	-	6	82	203	2.4	
Salem township, Wayne County	1 400	19	338	642	72	-	67	413	920	-	
Salem township, Westmoreland County	2 932	857	400	1 334	81	-	165	1 118	1 649	0.9	
Salford township, Montgomery County	807	10	163	546	61	-	18	139	650	-	
Salisbury township, Lancaster County	3 027	12	790	1 322	396	-	554	548	1 925	10.7	
Salisbury township, Lehigh County	5 138	804	2 127	1 956	134	-	211	1 393	3 534	0.7	
Salisbury borough, Somerset County	353	186	50	57	57	-	27	134	192	0.8	
Salix-Beauty Line Park CDP, Cambria County	447	-	245	182	20	-	-	134	313	-	
Salladasburg borough, Lycoming County	108	14	7	69	14	-	2	40	66	-	
Saltito borough, Huntingdon County	132	-	12	108	8	-	3	45	84	4.5	
Saltlick township, Fayette County	1 385	18	302	812	217	-	132	272	981	2.6	
Saltsburg borough, Indiana County	406	365	24	11	-	-	77	166	163	1.2	
Salunga-Landisville CDP, Lancaster County	1 794	301	729	657	26	-	39	359	1 396	1.2	
Sanatoga CDP, Montgomery County	2 728	813	720	1 011	33	19	168	870	1 690	0.7	
Sand Hill CDP, Lebanon County	899	311	118	433	29	-	57	203	639	-	
Sandy CDP, Clearfield County	658	622	13	17	6	-	42	213	403	2.9	
Sandy township, Clearfield County	4 387	2 094	480	660	237	-	172	1 254	2 961	0.7	
Sandy Creek township, Mercer County	325	66	37	163	30	-	4	84	237	1.8	
Sandycreek township, Venango County	824	697	38	22	20	-	16	236	572	1.1	
Sandy Lake borough, Mercer County	297	237	38	12	5	-	20	112	165	3.0	
Sandy Lake township, Mercer County	499	72	81	214	75	-	17	157	325	2.8	
Sandy Ridge CDP, Centre County	111	-	6	91	14	-	-	33	78	-	
Sankertown borough, Cambria County	248	207	7	24	10	-	10	96	142	-	
Saville township, Perry County	796	2	104	418	205	-	34	179	583	2.3	
Saxonburg borough, Butler County	655	587	60	5	-	3	26	319	310	-	
Saxton borough, Bedford County	364	2	62	281	13	-	54	164	146	4.9	
Sayre borough, Bradford County	2 529	1 163	324	956	48	15	337	1 143	1 049	2.9	
Scalp Level borough, Cambria County	347	-	14	277	36	-	45	120	182	2.0	
Schaefferstown CDP, Lebanon County	385	4	65	306	10	-	52	60	273	-	
Schellsburg borough, Bedford County	129	-	23	94	12	-	6	44	79	-	
Schlusser CDP, Cumberland County	1 923	122	909	689	113	-	101	513	1 309	-	
Schnecksville CDP, Lehigh County	747	-	336	391	11	-	8	114	625	-	
Schuykill township, Chester County	2 536	1 151	198	1 140	9	17	147	513	1 876	1.2	
Schuykill township, Schuylkill County	503	-	35	316	150	-	47	157	299	0.6	
Schuylkill Haven borough, Schuylkill County	2 393	48	353	1 673	288	-	369	810	1 214	0.4	
Schwenksville borough, Montgomery County	626	103	230	282	7	-	73	252	301	-	
Scott township, Allegheny County	7 835	7 026	648	36	6	9	586	3 872	3 377	0.4	
Scott township, Columbia County	2 010	471	666	720	73	-	83	659	1 268	0.7	
Scott township, Lackawanna County	1 841	223	364	772	237	-	18	465	1 358	0.6	
Scott township, Lawrence County	814	191	255	310	30	5	20	248	546	0.5	
Scott township, Wayne County	238	-	8	151	66	-	19	65	154	4.6	
Scottdale borough, Westmoreland County	2 034	1 699	201	101	27	-	267	710	1 057	0.9	
Scott Township CDP, Allegheny County	7 835	7 026	648	36	6	9	586	3 872	3 377	0.4	
Scranton city, Lackawanna County	31 303	24 682	3 043	2 648	437	83	6 440	12 783	12 080	1.5	
Scrubgrass township, Venango County	322	115	4	130	25	-	13	94	215	3.1	
Selinsgrove borough, Snyder County	1 767	897	424	382	39	-	163	724	880	2.4	
Sellersville borough, Bucks County	1 782	272	855	612	43	-	83	613	1 086	1.0	
Seltzer CDP, Schuylkill County	117	-	4	66	47	-	12	31	74	-	
Seneca CDP, Venango County	431	403	14	-	6	-	6	189	236	1.4	
Sergeant township, McKean County	81	47	11	4	14	-	-	33	48	-	
Seven Fields borough, Butler County	753	702	34	4	-	-	15	217	521	0.5	
Seven Springs borough	39	21	15	3	-	-	3	22	14	2.6	
Fayette County (part)	1	1	-	-	-	-	-	1	-	100.0	
Somerset County (part)	38	20	15	3	-	-	3	21	14	-	
Seven Valleys borough, York County	196	97	21	68	4	-	3	51	142	-	
Seward borough, Westmoreland County	200	3	13	175	4	-	7	82	111	1.0	
Sewickley borough, Allegheny County	1 891	1 646	141	22	59	11	238	1 011	642	0.8	
Sewickley township, Westmoreland County	2 518	866	337	1 150	93	-	203	882	1 433	-	
Sewickley Heights borough, Allegheny County	336	291	32	8	-	-	-	62	274	-	
Sewickley Hills borough, Allegheny County	228	150	43	33	2	-	4	42	182	-	
Shade township, Somerset County	1 170	3	82	699	283	-	55	437	678	2.1	
Shade Gap borough, Huntingdon County	38	-	3	35	-	-	5	14	19	7.9	
Shaler township, Allegheny County	11 932	11 303	428	71	64	6	674	3 936	7 322	0.5	
Shaler Township CDP, Allegheny County	11 932	11 303	428	71	64	6	674	3 936	7 322	0.5	
Shamokin city, Northumberland County	3 742	1 002	536	1 862	287	-	860	1 677	1 205	2.4	
Shamokin township, Northumberland County	849	13	151	543	102	5	32	218	599	1.4	
Shamokin Dam borough, Snyder County	688	246	238	168	34	-	68	283	337	1.6	
Shanksville borough, Somerset County	96	-	4	76	16	-	2	43	51	-	
Shanon-Northvue CDP, Butler County	1 997	1 647	239	54	6	-	114	575	1 308	0.5	
Sharon city, Mercer County	6 791	6 205	399	50	70	38	1 024	3 085	2 682	1.9	
Sharon township, Potter County	330	242	3	8	56	-	7	114	209	1.8	
Sharon Hill borough, Delaware County	2 091	1 369	204	458	23	-	312	917	862	1.5	
Sharpsburg borough, Allegheny County	1 748	1 572	156	-	13	-	567	750	431	2.3	
Sharpsville borough, Mercer County	1 907	1 772	118	-	5	-	149	872	886	0.4	
Sheakleyville borough, Mercer County	64	56	4	-	4	-	4	21	39	6.3	
Sheffield CDP, Warren County	507	490	17	-	-	-	39	203	265	1.2	
Sheffield township, Warren County	954	894	21	4	35	-	63	374	517	0.6	
Shelocla borough, Indiana County	52	47	1	2	2	-	-	22	30	3.8	
Shenandoah borough, Schuylkill County	2 649	13	945	1 254	375	-	746	1 082	821	2.0	
Shenandoah Heights CDP, Schuylkill County	594	-	109	389	89	-	33	235	326	1.3	
Shenango township, Lawrence County	2 853	1 830	357	522	46	-	112	868	1 873	0.5	
Shenango township, Mercer County	1 637	941	198	413	48	-	80	488	1 069	2.1	
Shepton CDP, Schuylkill County	96	3	20	58	12	-	8	46	42	3.1	
Sheshequin township, Bradford County	489	-	62	318	61	-	15	120	354	1.0	
Shickshinny borough, Luzerne County	415	40	51	286	24	-	67	175	173	1.9	
Shillington borough, Berks County	2 238	1 020	170	1 000	17	-	225	832	1 181	0.4	
Shiloh CDP, York County	4 160	3 169	769	159	40	-	328	1 255	2 577	0.4	

Table 22. Fuels and Equipment Characteristics: 2000—Con.

[Data based on a sample (except Tables 65-68). For information on confidentiality protection, coverage, sampling error, and nonsampling error, see Appendix G. For location of definitions, see "How to Use This Census Report"]

State County Place and County Subdivision	Occupied housing units	House heating fuel					Vehicles available				Percent no telephone service available
		Utility gas	Electricity	Fuel oil, kerosene, etc.	Coal or coke, wood, solar energy, or other fuel	None	None	1	2 or more		
PLACE AND COUNTY SUBDIVISION—Con.											
Shinglehouse borough, Potter County	512	418	70	4	15	-	88	199	225	2.7	
Shippen township, Cameron County	990	450	60	244	128	-	34	326	630	1.4	
Shippen township, Tioga County	173	68	4	30	64	-	10	51	112	3.5	
Shippensburg borough	2 402	880	584	785	7	18	133	1 085	1 184	1.2	
Cumberland County (part)	1 916	769	439	573	7	9	133	874	909	1.5	
Franklin County (part)	486	111	145	212	-	9	-	211	275	-	
Shippensburg township, Cumberland County	858	126	297	368	17	-	47	255	556	0.5	
Shipperville borough, Clarion County	208	198	2	2	6	-	5	88	115	1.9	
Shippingsport borough, Beaver County	88	32	5	34	4	-	4	33	51	-	
Shiremanstown borough, Cumberland County	718	216	179	301	17	-	32	313	373	0.6	
Shirley township, Huntingdon County	988	15	68	737	146	-	57	266	665	0.4	
Shirleysburg borough, Huntingdon County	61	-	7	50	4	-	4	17	40	-	
Shoemakersville borough, Berks County	604	120	88	383	9	-	34	213	357	0.3	
Shohola township, Pike County	836	-	266	363	105	2	22	276	538	0.7	
Shrewsbury township, Lycoming County	183	-	7	127	43	-	12	50	121	0.5	
Shrewsbury township, Sullivan County	133	-	5	94	31	-	7	43	83	3.8	
Shrewsbury borough, York County	1 338	1 014	205	106	6	-	124	328	886	-	
Shrewsbury township, York County	2 159	560	353	985	94	-	72	428	1 659	0.5	
Silverdale borough, Bucks County	323	43	173	98	9	-	6	70	247	1.2	
Silver Lake township, Susquehanna County	626	2	78	253	141	-	7	125	494	2.1	
Silver Spring township, Cumberland County	4 061	591	1 788	1 365	201	8	126	1 042	2 893	0.2	
Sinking Spring borough, Berks County	1 226	478	345	389	-	7	91	550	585	0.5	
Skippack CDP, Montgomery County	1 104	385	322	350	38	-	9	288	807	-	
Skippack township, Montgomery County	2 359	686	525	978	53	-	27	553	1 779	-	
Skyline View CDP, Dauphin County	871	49	277	435	103	-	30	172	669	-	
Slabtown CDP, Columbia County	45	2	16	27	-	-	-	7	38	-	
Statington borough, Lehigh County	1 743	165	551	954	34	-	156	688	899	0.6	
Slickville CDP, Westmoreland County	175	7	28	140	-	-	13	65	97	2.9	
Sligo borough, Clarion County	270	262	3	-	1	-	31	92	147	3.0	
Slippery Rock borough, Butler County	978	603	340	19	8	-	72	403	503	0.9	
Slippery Rock township, Butler County	1 338	556	426	183	81	-	81	303	954	2.5	
Slippery Rock township, Lawrence County	1 203	194	224	668	50	-	40	301	862	1.1	
Slocum township, Luzerne County	419	-	80	238	65	-	20	88	311	-	
Smethport borough, McKean County	676	644	14	2	10	-	65	286	325	1.0	
Smicksburg borough, Indiana County	26	26	-	-	-	-	-	10	16	-	
Smith township, Washington County	1 813	950	207	542	50	-	155	502	1 156	1.3	
Smithfield township, Bradford County	567	195	19	182	127	-	14	163	390	1.4	
Smithfield borough, Fayette County	366	280	23	51	8	-	25	151	190	0.5	
Smithfield township, Huntingdon County	601	78	50	408	50	-	45	243	313	0.5	
Smithfield township, Monroe County	2 084	95	674	1 036	137	-	102	564	1 418	1.9	
Smithton borough, Westmoreland County	189	166	6	6	5	-	22	84	83	2.6	
Snake Spring township, Bedford County	552	2	116	333	85	-	19	120	413	-	
Snow Shoe borough, Centre County	286	12	37	201	25	-	15	91	180	-	
Snow Shoe township, Centre County	683	22	46	465	130	2	55	211	417	1.8	
S.N.P.J. borough, Lawrence County	-	-	-	-	-	-	-	-	-	(X)	
Snyder township, Blair County	1 346	332	55	864	89	-	110	423	813	-	
Snyder township, Jefferson County	938	402	61	216	124	-	8	255	675	1.0	
Snydertown borough, Northumberland County	138	4	31	70	28	1	6	32	100	-	
Solebury township, Bucks County	3 053	544	585	1 716	19	-	68	601	2 384	0.4	
Somerset borough, Somerset County	3 039	1 988	744	143	101	-	411	1 380	1 248	1.2	
Somerset township, Somerset County	3 484	883	444	1 698	338	-	148	1 099	2 237	0.8	
Somerset township, Washington County	1 054	442	200	335	50	-	32	281	741	1.0	
Souderton borough, Montgomery County	2 615	442	631	1 414	23	33	252	934	1 429	0.2	
South Abington township, Lackawanna County	2 954	1 752	787	358	31	-	115	865	1 974	-	
Southampton township, Bedford County	367	-	40	166	139	-	9	74	284	1.6	
Southampton township, Cumberland County	1 648	166	425	714	193	7	91	262	1 295	1.5	
Southampton township, Franklin County	2 267	245	802	855	258	8	106	580	1 581	1.3	
Southampton township, Somerset County	228	4	24	111	89	-	11	60	157	8.8	
South Annville township, Lebanon County	1 095	18	163	829	55	3	23	251	821	-	
South Beaver township, Beaver County	1 090	357	124	468	48	-	23	342	725	0.5	
South Bend township, Armstrong County	468	173	29	176	49	-	16	83	369	1.1	
South Bethlehem borough, Armstrong County	195	171	18	2	2	-	4	87	104	-	
South Buffalo township, Armstrong County	1 007	637	122	192	35	-	10	249	748	-	
South Canaan township, Wayne County	610	-	86	354	85	-	35	176	399	1.1	
South Centre township, Columbia County	822	211	145	377	30	-	27	286	509	0.5	
South Coatesville borough, Chester County	378	69	62	217	9	-	61	180	137	1.3	
South Connellsville borough, Fayette County	869	555	78	200	36	-	61	312	496	1.0	
South Coventry township, Chester County	690	2	98	479	25	-	17	136	537	-	
South Creek township, Bradford County	484	250	12	114	84	-	14	173	297	6.2	
South Fayette township, Allegheny County	4 704	3 783	647	218	34	17	298	1 595	2 811	0.7	
South Fork borough, Cambria County	450	-	10	366	51	10	76	159	215	3.1	
South Franklin township, Washington County	1 359	523	476	319	24	-	41	338	980	-	
South Greensburg borough, Westmoreland County	1 048	973	64	8	-	-	149	370	529	0.3	
South Hanover township, Dauphin County	1 706	26	685	825	120	-	10	348	1 348	0.4	
South Heidelberg township, Berks County	1 947	418	474	869	101	-	63	447	1 437	-	
South Heights borough, Beaver County	238	195	5	31	-	-	19	91	128	0.8	
South Huntingdon township, Westmoreland County	2 460	251	309	1 698	130	-	156	752	1 552	1.1	
South Lebanon township, Lebanon County	2 920	693	513	1 548	105	-	169	889	1 862	0.7	
South Londonderry township, Lebanon County	2 062	404	378	1 073	81	11	54	417	1 591	0.5	
South Mahoning township, Indiana County	633	384	35	81	91	-	103	157	373	12.5	
South Manheim township, Schuylkill County	791	10	274	344	127	-	25	148	618	0.8	
South Middleton township, Cumberland County	5 082	1 027	1 647	1 982	209	-	182	1 434	3 466	0.3	
Southmont borough, Cambria County	965	881	69	4	4	-	71	394	500	-	
South New Castle borough, Lawrence County	310	264	8	30	6	-	14	108	188	0.6	
South Newton township, Cumberland County	464	8	102	268	65	-	32	112	320	0.6	

Table 22. Fuels and Equipment Characteristics: 2000—Con.

[Data based on a sample (except Tables 65-68). For information on confidentiality protection, coverage, sampling error, and nonsampling error, see Appendix G. For location of definitions, see "How to Use This Census Report"]

State County Place and County Subdivision	Occupied housing units	House heating fuel					Vehicles available				Percent no telephone service available
		Utility gas	Electricity	Fuel oil, kerosene, etc.	Coal or coke, wood, solar energy, or other fuel	None	None	1	2 or more		
PLACE AND COUNTY SUBDIVISION—Con.											
South Park township, Allegheny County	5 422	4 609	736	17	41	-	270	1 726	3 426	0.4	
South Park Township CDP, Allegheny County ...	5 422	4 609	736	17	41	-	270	1 726	3 426	0.4	
South Philipsburg borough, Centre County	175	-	13	136	20	-	8	55	112	0.6	
South Pottstown CDP, Chester County	999	279	152	510	44	-	75	436	488	-	
South Pymatuning township, Mercer County	1 132	738	90	252	27	-	50	291	791	0.7	
South Renovo borough, Clinton County	225	49	12	158	6	-	27	86	112	1.8	
South Shenango township, Crawford County	847	22	129	415	46	-	47	280	520	0.5	
South Strabane township, Washington County ...	3 320	1 950	1 037	289	13	14	354	1 029	1 937	0.8	
South Union township, Fayette County	4 542	3 173	690	538	100	-	543	1 423	2 576	1.3	
South Versailles township, Allegheny County	151	33	10	108	-	-	3	63	85	-	
South Waverly borough, Bradford County	410	203	31	169	7	-	5	130	275	1.5	
Southwest township, Warren County	223	28	7	61	56	2	6	86	131	2.2	
Southwest Greensburg borough, Westmoreland County	1 097	980	83	17	8	-	81	478	538	0.4	
Southwest Madison township, Perry County	290	3	23	140	109	-	28	64	198	4.5	
South Whitehall township, Lehigh County	6 943	541	3 122	3 046	113	13	499	1 920	4 524	0.2	
South Williamsport borough, Lycoming County ..	2 735	1 066	464	1 119	76	-	193	1 123	1 419	0.3	
South Woodbury township, Bedford County	715	-	80	515	112	-	53	147	515	1.5	
Sparta township, Crawford County	478	25	8	114	200	2	111	120	247	24.9	
Spartansburg borough, Crawford County	131	-	-	80	20	-	12	49	70	0.8	
Speers borough, Washington County	524	459	48	17	-	-	29	185	310	-	
Spring township, Berks County	8 739	4 940	1 482	2 165	100	16	417	2 583	5 739	0.2	
Spring township, Centre County	2 456	401	807	997	222	-	82	772	1 602	0.3	
Spring township, Crawford County	566	158	32	165	113	-	61	149	356	3.5	
Spring township, Perry County	746	-	138	389	186	4	33	134	579	0.5	
Spring township, Snyder County	595	-	129	359	93	2	54	155	386	3.0	
Springboro borough, Crawford County	194	157	10	8	12	3	17	87	90	2.6	
Spring Brook township, Lackawanna County	908	17	160	528	87	-	30	213	665	-	
Spring City borough, Chester County	1 433	281	115	979	37	-	140	565	728	1.0	
Spring Creek township, Elk County	113	31	-	27	33	-	5	43	65	-	
Spring Creek township, Warren County	330	41	4	98	69	-	12	105	213	0.6	
Springdale borough, Allegheny County	1 685	1 527	132	7	6	-	189	730	766	-	
Springdale township, Allegheny County	807	703	25	79	-	-	58	328	421	0.5	
Springettsbury township, York County	9 235	7 413	927	675	59	6	492	2 924	5 819	0.6	
Springetts Manor-Yorklyn CDP, York County	1 146	851	235	30	8	-	83	445	618	-	
Springfield township, Bradford County	427	165	16	131	79	-	16	105	306	0.5	
Springfield township, Bucks County	1 900	29	428	1 144	199	13	45	391	1 464	-	
Springfield township, Delaware County	8 618	6 342	465	1 740	32	-	324	2 582	5 712	0.1	
Springfield CDP, Delaware County	8 618	6 342	465	1 740	32	-	324	2 582	5 712	0.1	
Springfield township, Erie County	1 253	960	19	83	23	-	53	369	831	1.4	
Springfield township, Fayette County	1 158	17	132	797	146	-	100	326	732	4.4	
Springfield township, Huntingdon County	243	-	30	120	87	-	10	45	188	2.1	
Springfield township, Mercer County	717	238	105	275	59	-	44	163	510	3.5	
Springfield township, Montgomery County	7 471	5 430	770	1 225	-	-	387	2 504	4 580	0.2	
Springfield township, York County	1 445	280	288	647	90	-	-	311	1 134	0.7	
Spring Garden township, York County	4 175	3 450	195	457	24	12	166	1 332	2 677	0.6	
Spring Grove borough, York County	817	461	139	201	2	-	58	287	472	1.0	
Spring Hill CDP, Cambria County	385	216	-	109	55	-	6	154	225	3.4	
Springhill township, Fayette County	1 152	171	117	632	76	-	121	365	666	2.6	
Springhill township, Greene County	169	99	6	28	23	-	23	54	92	3.6	
Spring House CDP, Montgomery County	1 345	668	357	281	-	-	95	382	868	-	
Spring Mills CDP, Centre County	108	-	17	80	11	-	11	25	72	-	
Spring Mount CDP, Montgomery County	778	32	591	136	7	-	14	215	549	-	
Spring Ridge CDP, Berks County	375	295	62	18	-	-	10	101	264	-	
Springville township, Susquehanna County	570	2	86	303	93	-	28	154	388	1.1	
Spruce Creek township, Huntingdon County	112	-	16	80	12	-	4	43	65	-	
Spruce Hill township, Juniata County	261	2	20	171	56	-	12	49	200	0.8	
Spry CDP, York County	2 153	1 706	134	298	-	-	103	789	1 261	-	
Standing Stone township, Bradford County	192	7	16	112	37	-	6	55	131	-	
Starrucca borough, Wayne County	93	-	12	52	21	-	3	27	63	-	
State College borough, Centre County	12 024	3 449	6 167	1 986	99	34	2 303	5 550	4 171	0.4	
Steelton borough, Dauphin County	2 298	1 239	302	712	-	-	350	1 156	792	2.1	
Sterling township, Wayne County	469	6	74	265	67	2	11	123	335	0.4	
Steuben township, Crawford County	334	20	21	114	73	-	13	110	211	2.4	
Stevens township, Bradford County	167	-	8	105	29	-	11	50	106	1.8	
Stewardson township, Potter County	28	2	2	16	8	-	1	4	23	3.6	
Stewart township, Fayette County	283	-	33	173	49	-	33	85	165	0.7	
Stewartstown borough, York County	676	447	111	104	5	-	34	194	448	0.6	
Stillwater borough, Columbia County	85	-	29	39	15	-	-	32	53	-	
Stockdale borough, Washington County	244	211	8	21	2	-	18	110	116	-	
Stockertown borough, Northampton County	277	13	43	203	8	-	12	81	184	-	
Stoneboro borough, Mercer County	476	335	87	42	8	-	31	183	262	1.7	
Stonybrook-Wilshire CDP, York County	2 108	1 528	312	258	-	-	39	499	1 570	1.6	
Stonycreek township, Cambria County	1 482	1 270	109	65	35	-	103	639	740	1.7	
Stonycreek township, Somerset County	819	10	94	438	245	-	45	157	617	2.9	
Stormstown CDP, Centre County	515	-	219	169	98	-	6	73	436	0.4	
Stowe township, Allegheny County	3 061	2 902	99	-	-	-	583	1 586	892	1.9	
Stowe CDP, Montgomery County	1 442	145	331	925	19	7	130	584	728	1.0	
Stowe Township CDP, Allegheny County	3 061	2 902	99	-	-	-	583	1 586	892	1.9	
Stoystown borough, Somerset County	193	2	28	144	15	-	25	67	101	4.7	
Straban township, Adams County	1 687	210	252	779	129	-	84	469	1 134	1.5	
Strasburg borough, Lancaster County	1 111	3	650	400	23	5	66	349	696	0.9	
Strasburg township, Lancaster County	1 274	-	376	552	160	-	168	173	933	10.3	
Strattanville borough, Clarion County	237	227	7	3	-	-	19	106	112	2.5	
Strausstown borough, Berks County	139	-	17	111	5	-	6	59	74	6.5	
Stroud township, Monroe County	5 175	450	1 757	2 302	257	8	293	1 481	3 401	0.1	
Stroudsburg borough, Monroe County	2 422	766	771	805	10	10	419	991	1 012	1.0	
Sturgeon-Noblestown CDP, Allegheny County ...	632	572	26	34	-	-	38	168	426	-	
Sugarcreek township, Armstrong County	523	349	24	93	32	4	16	151	356	3.4	

Table 22. Fuels and Equipment Characteristics: 2000—Con.

[Data based on a sample (except Tables 65-68). For information on confidentiality protection, coverage, sampling error, and nonsampling error, see Appendix G. For location of definitions, see "How to Use This Census Report"]

State County Place and County Subdivision	Occupied housing units	House heating fuel					Vehicles available				Percent no telephone service available
		Utility gas	Electricity	Fuel oil, kerosene, etc.	Coal or coke, wood, solar energy, or other fuel	None	None	1	2 or more		
PLACE AND COUNTY SUBDIVISION—Con.											
Sugarcreek borough, Venango County	2 093	1 630	84	100	122	-	157	671	1 265	1.4	
Sugar Grove township, Mercer County	363	128	54	120	32	-	22	129	212	5.0	
Sugar Grove borough, Warren County	234	217	3	2	7	-	16	67	151	1.3	
Sugar Grove township, Warren County	649	295	13	38	179	2	35	175	439	6.3	
Sugarloaf township, Columbia County	370	2	42	223	52	-	11	122	237	0.8	
Sugarloaf township, Luzerne County	1 222	62	467	539	93	-	30	305	887	0.7	
Sugar Notch borough, Luzerne County	416	47	85	210	53	-	51	128	237	0.5	
Sullivan township, Tioga County	484	223	15	79	104	-	11	135	338	-	
Summerhill borough, Cambria County	217	2	9	176	28	-	16	69	132	0.9	
Summerhill township, Cambria County	1 010	8	40	736	215	-	59	367	584	2.6	
Summerhill township, Crawford County	416	52	16	178	72	-	15	126	275	1.4	
Summerville borough, Jefferson County	207	183	4	6	14	-	14	80	113	0.5	
Summit township, Butler County	1 682	1 129	114	329	18	-	34	531	1 117	2.6	
Summit township, Crawford County	900	404	56	238	75	-	41	298	561	1.8	
Summit township, Erie County	2 110	1 818	22	158	86	-	63	774	1 273	0.7	
Summit township, Potter County	46	9	2	13	16	-	-	19	27	-	
Summit township, Somerset County	865	82	72	424	269	-	130	191	544	8.7	
Summit Hill borough, Carbon County	1 308	20	81	941	255	-	121	538	649	1.1	
Summit Station CDP, Schuylkill County	97	-	29	46	22	-	-	36	61	-	
Sunbury city, Northumberland County	4 540	2 624	606	1 131	70	28	919	2 011	1 610	2.3	
Susquehanna township, Cambria County	829	41	52	572	136	-	48	246	535	1.4	
Susquehanna township, Dauphin County	9 146	2 152	3 928	2 886	61	7	619	3 442	5 085	0.5	
Susquehanna township, Juniata County	391	-	87	206	84	-	26	80	285	4.6	
Susquehanna township, Lycoming County	399	5	61	292	31	4	16	97	286	0.5	
Susquehanna Depot borough, Susquehanna County	633	2	74	515	19	-	98	273	262	1.6	
Susquehanna Trails CDP, York County	693	7	193	159	103	-	17	154	522	2.0	
Sutersville borough, Westmoreland County	268	197	11	44	12	2	19	88	161	3.7	
Swarthmore borough, Delaware County	1 993	1 100	167	694	19	-	97	788	1 108	1.1	
Swatara township, Dauphin County	8 717	3 162	2 448	2 964	82	9	850	3 391	4 476	0.7	
Swatara township, Lebanon County	1 429	10	247	928	194	-	60	259	1 110	-	
Sweden township, Potter County	311	101	22	55	61	-	9	104	198	1.3	
Swissvale borough, Allegheny County	4 679	4 222	363	19	21	6	957	2 268	1 454	0.8	
Swoyersville borough, Luzerne County	2 243	1 558	378	247	38	-	199	961	1 083	0.8	
Sykesville borough, Jefferson County	548	492	2	17	28	-	73	214	261	4.7	
Sylvania borough, Bradford County	75	59	-	4	12	-	5	24	46	2.7	
Sylvania township, Potter County	29	17	2	6	2	-	-	12	17	-	
Tamaqua borough, Schuylkill County	3 179	9	306	2 122	710	-	544	1 324	1 311	2.5	
Tarentum borough, Allegheny County	2 170	2 074	61	7	16	-	436	965	769	1.5	
Tatamy borough, Northampton County	354	7	87	253	7	-	24	100	230	0.6	
Taylor township, Blair County	852	26	89	603	102	-	61	183	608	1.1	
Taylor township, Centre County	286	-	38	181	57	-	16	62	208	2.4	
Taylor township, Fulton County	490	-	63	314	109	-	15	131	344	3.3	
Taylor borough, Lackawanna County	2 678	1 496	397	486	39	9	326	1 088	1 264	0.8	
Taylor township, Lawrence County	476	48	105	301	2	-	34	162	280	0.4	
Telford borough	1 938	232	843	765	56	10	199	624	1 115	1.1	
Bucks County (part)	976	44	634	279	19	-	156	355	465	-	
Montgomery County (part)	962	188	209	486	37	10	43	269	650	2.2	
Tell township, Huntingdon County	241	3	25	157	50	-	8	53	180	2.1	
Terre Hill borough, Lancaster County	442	2	124	284	20	-	29	130	283	-	
Terry township, Bradford County	364	1	33	190	75	-	11	98	255	-	
Texas township, Wayne County	943	183	147	382	85	-	53	382	508	0.4	
Thompson township, Fulton County	389	-	57	188	110	1	27	83	279	4.9	
Thompson borough, Susquehanna County	116	-	19	85	6	4	14	41	61	6.0	
Thompson township, Susquehanna County	169	2	16	99	34	-	8	32	129	-	
Thompson township, Juniata County	343	-	124	189	12	4	22	152	169	2.6	
Thompsonville CDP, Washington County	1 218	896	316	6	-	-	31	265	922	0.5	
Thornburg borough, Allegheny County	179	172	7	-	-	-	9	41	129	-	
Thornbury township, Chester County	1 047	435	171	285	-	-	23	282	742	-	
Thornbury township, Delaware County	1 360	419	145	679	19	6	20	250	1 090	-	
Thorndale CDP, Chester County	1 326	523	387	409	7	-	20	391	915	-	
Thornhurst township, Lackawanna County	314	-	99	98	26	-	12	85	217	-	
Three Springs borough, Huntingdon County	202	-	40	144	14	-	27	49	126	1.0	
Throop borough, Lackawanna County	1 709	1 095	140	385	58	-	166	632	911	0.8	
Tidioute borough, Warren County	315	265	36	2	9	-	48	111	156	4.8	
Tilden township, Berks County	1 243	231	136	662	118	9	56	238	949	0.7	
Timber Hills CDP, Lebanon County	157	-	93	45	-	11	20	40	97	-	
Timblin borough, Jefferson County	60	60	-	-	-	-	4	19	37	-	
Tinicum township, Bucks County	1 674	10	246	1 111	107	-	50	390	1 234	0.7	
Tinicum township, Delaware County	1 749	865	122	755	-	-	133	718	898	-	
Tinicum Township CDP, Delaware County	1 749	865	122	755	-	-	133	718	898	-	
Tioga borough, Tioga County	244	230	10	2	-	-	28	111	105	2.5	
Tioga township, Tioga County	380	314	7	13	42	-	30	99	251	1.1	
Tionesta borough, Forest County	286	206	58	4	13	-	46	115	125	1.4	
Tionesta township, Forest County	255	107	2	32	60	-	9	69	177	-	
Tipton CDP, Blair County	455	251	61	109	26	-	14	108	333	1.8	
Titusville city, Crawford County	2 523	2 237	214	20	22	4	484	1 091	948	2.3	
Toboyne township, Perry County	191	-	16	99	56	-	12	53	126	4.2	
Toby township, Clarion County	443	318	22	67	18	-	35	126	282	3.6	
Tobyhanna township, Monroe County	2 420	124	1 111	608	187	-	82	806	1 532	1.1	
Todd township, Huntingdon County	342	-	37	231	58	3	12	85	245	3.8	
Todd township, Fulton County	605	-	194	300	87	2	40	181	384	2.1	
Topton borough, Berks County	805	187	162	408	33	-	35	292	478	-	
Toughkenamon CDP, Chester County	377	119	38	220	-	-	19	114	244	5.0	
Towamencin township, Montgomery County	6 875	3 694	1 854	1 222	31	7	388	2 174	4 313	0.9	
Towamensing township, Carbon County	1 284	8	353	673	181	-	21	183	1 080	-	
Towanda borough, Bradford County	1 279	663	313	258	20	-	112	600	567	1.3	

Table 22. Fuels and Equipment Characteristics: 2000—Con.

[Data based on a sample (except Tables 65-68). For information on confidentiality protection, coverage, sampling error, and nonsampling error, see Appendix G. For location of definitions, see "How to Use This Census Report"]

State County Place and County Subdivision	Occupied housing units	House heating fuel					Vehicles available				Percent no telephone service available
		Utility gas	Electricity	Fuel oil, kerosene, etc.	Coal or coke, wood, solar energy, or other fuel	None	None	1	2 or more		
PLACE AND COUNTY SUBDIVISION—Con.											
Towanda township, Bradford County	432	107	54	195	48	-	20	145	267	1.6	
Tower City borough, Schuylkill County	608	3	75	374	145	-	83	242	283	3.0	
Townville borough, Crawford County	115	86	8	8	8	-	5	28	82	-	
Trafford borough	1 524	1 404	115	5	-	-	284	579	661	0.5	
Allegheny County (part)	8	8	-	-	-	-	-	-	8	-	
Westmoreland County (part)	1 516	1 396	115	5	-	-	284	579	653	0.5	
Trainer borough, Delaware County	693	233	40	397	5	-	95	240	358	1.6	
Trappe borough, Montgomery County	1 292	510	384	380	-	5	10	359	923	0.5	
Treasure Lake CDP, Clearfield County	1 698	416	353	223	99	-	25	427	1 246	-	
Tredyffrin township, Chester County	12 223	5 222	2 851	3 849	46	26	364	4 214	7 645	0.1	
Tremont borough, Schuylkill County	695	-	64	432	195	-	85	210	400	1.0	
Tremont township, Schuylkill County	92	-	9	58	23	-	5	14	73	2.2	
Tresckow CDP, Carbon County	384	-	35	280	66	-	37	140	207	1.8	
Trevorton CDP, Northumberland County	868	-	96	627	117	-	83	320	465	0.3	
Triumph township, Warren County	127	34	-	27	30	-	7	53	67	-	
Trooper CDP, Montgomery County	2 061	927	107	916	21	-	33	462	1 566	0.3	
Troutville borough, Clearfield County	84	3	2	63	7	-	1	31	52	3.6	
Troxelville CDP, Snyder County	78	-	8	55	10	-	2	20	56	-	
Troy borough, Bradford County	581	458	110	1	12	-	75	231	275	-	
Troy township, Bradford County	649	453	29	85	70	-	33	212	404	0.8	
Troy township, Crawford County	474	46	15	144	131	-	25	177	272	2.7	
Trumbauersville borough, Bucks County	374	80	102	167	15	-	12	102	260	-	
Tullytown borough, Bucks County	803	61	125	593	-	5	126	227	450	0.5	
Tulpehocken township, Berks County	1 007	8	198	662	77	-	40	193	774	0.7	
Tunkhannock township, Monroe County	1 661	21	714	474	217	-	35	529	1 097	-	
Tunkhannock borough, Wyoming County	834	6	188	596	17	-	133	287	414	1.4	
Tunkhannock township, Wyoming County	1 624	11	311	913	176	7	44	445	1 135	0.7	
Tunnelhill borough	188	-	60	97	25	-	22	87	79	1.6	
Blair County (part)	40	-	2	28	6	-	-	15	25	-	
Cambria County (part)	148	-	58	69	19	-	22	72	54	2.0	
Turbett township, Juniata County	302	3	33	188	72	-	15	60	227	1.7	
Turbot township, Northumberland County	670	165	170	282	35	-	18	162	490	1.2	
Turbotville borough, Northumberland County	283	68	71	129	13	-	6	108	169	1.8	
Turtle Creek borough, Allegheny County	2 717	2 527	118	-	15	17	568	1 243	906	1.2	
Tuscarora township, Bradford County	401	6	45	223	59	-	23	131	247	3.0	
Tuscarora township, Juniata County	448	2	44	226	151	-	29	120	299	2.7	
Tuscarora township, Perry County	416	2	54	227	104	-	28	117	271	2.2	
Tuscarora CDP, Schuylkill County	422	-	27	270	125	-	43	138	241	0.5	
Twilight borough, Washington County	110	36	9	52	2	-	11	30	69	-	
Tyler Run-Queens Gate CDP, York County	1 446	1 173	165	100	-	-	110	545	791	-	
Tyrone township, Adams County	785	8	84	313	155	4	21	133	631	0.6	
Tyrone borough, Blair County	2 382	1 949	280	109	19	7	305	1 078	999	1.3	
Tyrone township, Blair County	659	5	66	486	93	5	36	148	475	2.7	
Tyrone township, Perry County	724	-	168	385	139	4	42	196	486	1.4	
Ulster township, Bradford County	509	145	57	224	59	-	27	140	342	2.8	
Ulysses borough, Potter County	268	216	31	4	12	-	22	125	121	2.6	
Ulysses township, Potter County	237	128	8	5	71	-	14	63	160	2.1	
Union township, Adams County	1 074	247	276	343	95	-	23	226	825	0.9	
Union township, Berks County	1 324	154	239	798	65	-	18	250	1 056	-	
Union township, Centre County	446	2	68	237	112	-	10	95	341	0.4	
Union township, Clearfield County	354	22	12	226	38	-	9	101	244	0.8	
Union township, Crawford County	412	73	24	177	23	-	24	127	261	2.4	
Union township, Erie County	598	185	25	150	120	-	22	136	440	1.5	
Union township, Fulton County	243	2	38	139	55	-	10	53	180	-	
Union township, Huntingdon County	397	6	30	255	88	2	11	96	290	0.5	
Union township, Jefferson County	324	215	6	52	30	-	6	96	222	0.6	
Union township, Lawrence County	2 119	1 469	145	440	29	-	120	752	1 247	1.8	
Union township, Lebanon County	1 016	-	157	714	93	-	48	238	730	1.1	
Union township, Luzerne County	769	8	151	467	104	-	28	159	582	1.0	
Union township, Mifflin County	1 163	13	220	651	266	-	117	406	640	8.8	
Union township, Schuylkill County	530	8	88	307	100	-	31	138	361	-	
Union township, Snyder County	508	-	84	267	140	2	71	110	327	11.6	
Union township, Tioga County	343	101	4	148	64	-	10	99	234	0.6	
Union township, Union County	547	20	184	246	63	2	17	134	396	1.5	
Union township, Washington County	2 300	1 944	142	145	41	-	123	690	1 487	-	
Union City borough, Erie County	1 326	1 162	88	24	36	4	251	492	583	3.9	
Union Dale borough, Susquehanna County	157	2	12	113	12	-	6	57	94	-	
Uniontown city, Fayette County	5 406	4 380	683	201	77	-	1 334	2 335	1 737	2.9	
Unionville borough, Centre County	121	-	13	89	19	-	4	37	80	-	
Unity township, Westmoreland County	7 926	3 573	1 220	2 758	195	-	464	2 372	5 090	1.2	
Upland borough, Delaware County	1 116	561	244	297	6	-	261	455	400	1.9	
Upper Allen township, Cumberland County	5 061	477	2 943	1 439	80	10	153	1 716	3 192	0.7	
Upper Augusta township, Northumberland County	1 022	234	225	422	93	13	37	200	785	0.8	
Upper Bern township, Berks County	556	8	115	368	37	-	21	95	440	0.9	
Upper Burrell township, Westmoreland County ...	856	471	87	226	13	-	29	222	605	0.6	
Upper Chichester township, Delaware County ...	6 500	2 833	1 018	2 584	23	14	518	2 244	3 738	0.3	
Upper Darby township, Delaware County	32 551	23 641	2 247	5 851	187	154	4 863	14 207	13 481	0.8	
Upper Dublin township, Montgomery County	9 174	5 409	1 671	2 010	34	-	258	2 201	6 715	0.2	
Upper Fairfield township, Lycoming County	667	-	138	397	105	-	8	164	495	1.0	
Upper Frankford township, Cumberland County ...	676	-	136	322	150	2	15	145	516	1.8	
Upper Frederick township, Montgomery County ...	1 045	22	398	547	32	-	25	198	822	0.4	
Upper Gwynedd township, Montgomery County ...	5 341	3 004	822	1 373	39	-	186	1 463	3 692	0.2	
Upper Hanover township, Montgomery County ...	1 737	26	500	1 034	126	-	34	285	1 418	-	
Upper Leacock township, Lancaster County	2 777	759	793	812	256	6	444	709	1 624	10.0	
Upper Macungie township, Lehigh County	5 128	911	2 208	1 822	116	-	303	1 114	3 711	0.4	

Table 22. Fuels and Equipment Characteristics: 2000—Con.

[Data based on a sample (except Tables 65-68). For information on confidentiality protection, coverage, sampling error, and nonsampling error, see Appendix G. For location of definitions, see "How to Use This Census Report"]

State County Place and County Subdivision	Occupied housing units	House heating fuel					Vehicles available			Percent no telephone service available
		Utility gas	Electricity	Fuel oil, kerosene, etc.	Coal or coke, wood, solar energy, or other fuel	None	None	1	2 or more	
PLACE AND COUNTY SUBDIVISION—Con.										
Upper Mahanoy township, Northumberland County	230	-	25	129	75	-	4	47	179	-
Upper Mahantongo township, Schuylkill County	251	-	34	154	51	2	6	70	175	0.8
Upper Makefield township, Bucks County	2 512	42	567	1 602	55	-	31	373	2 108	-
Upper Merion township, Montgomery County	11 549	5 984	3 316	2 124	41	13	307	4 365	6 877	0.2
Upper Milflin township, Cumberland County	438	4	76	242	92	-	27	70	341	4.6
Upper Milford township, Lehigh County	2 516	102	909	1 294	145	-	76	408	2 032	-
Upper Moreland township, Montgomery County	10 120	6 150	1 664	2 112	51	-	584	3 900	5 636	0.4
Upper Mount Bethel township, Northampton County	2 362	26	307	1 690	232	-	69	639	1 654	0.6
Upper Nazareth township, Northampton County	1 327	437	261	567	26	-	40	347	940	-
Upper Oxford township, Chester County	725	3	108	387	57	-	31	135	559	4.0
Upper Paxton township, Dauphin County	1 458	6	392	833	150	-	50	416	992	2.9
Upper Pottsgrove township, Montgomery County	1 417	275	287	731	56	-	26	288	1 103	1.0
Upper Providence township, Delaware County	4 075	1 829	624	1 521	25	-	127	1 305	2 643	0.5
Upper Providence township, Montgomery County	5 355	2 685	1 041	1 474	43	-	87	1 208	4 060	0.1
Upper Providence Township CDP, Delaware County	4 075	1 829	624	1 521	25	-	127	1 305	2 643	0.5
Upper St. Clair township, Allegheny County	6 966	6 135	772	6	13	5	188	1 509	5 269	0.1
Upper St. Clair CDP, Allegheny County	6 966	6 135	772	6	13	5	188	1 509	5 269	0.1
Upper Salford township, Montgomery County	1 053	26	140	765	65	-	18	181	854	0.4
Upper Saucon township, Lehigh County	3 970	586	1 470	1 623	194	-	132	714	3 124	0.4
Upper Southampton township, Bucks County	6 031	3 563	869	1 512	52	-	296	1 620	4 115	0.1
Upper Tulpehocken township, Berks County	538	2	81	339	67	2	13	122	403	0.7
Upper Turkeyfoot township, Somerset County	438	-	40	244	144	4	7	107	324	-
Upper Tyrone township, Fayette County	869	198	54	501	68	-	105	289	475	1.3
Upper Uwchlan township, Chester County	2 132	355	862	658	32	-	-	289	1 843	-
Upper Yoder township, Cambria County	2 156	1 546	186	365	37	-	158	786	1 212	-
Ursina borough, Somerset County	111	-	2	89	17	-	8	37	66	1.8
Utica borough, Venango County	77	62	7	4	2	-	2	37	38	5.2
Uwchlan township, Chester County	5 921	1 576	2 752	1 327	14	-	74	1 566	4 281	0.4
Valencia borough, Butler County	97	91	4	2	-	-	-	35	62	-
Valley township, Armstrong County	264	184	21	27	11	-	9	77	178	1.5
Valley township, Chester County	1 874	221	451	1 055	39	-	91	493	1 290	0.4
Valley township, Montour County	773	15	300	355	60	2	11	140	622	0.3
Valley Green CDP, York County	1 317	20	994	116	130	-	14	403	900	-
Valley-Hi borough, Fulton County	11	-	2	3	6	-	-	-	11	-
Valley View CDP, Schuylkill County	731	-	86	501	138	-	31	223	477	-
Valley View CDP, York County	1 193	1 018	23	141	-	-	67	342	784	0.5
Vanderbilt borough, Fayette County	238	181	22	17	18	-	23	73	142	1.7
Vandergrift borough, Westmoreland County	2 406	2 304	63	-	-	19	425	949	1 032	2.2
Vandling borough, Lackawanna County	303	52	47	169	15	-	30	86	187	1.3
Vanport township, Beaver County	747	711	19	4	-	4	71	388	288	-
Venango township, Butler County	274	86	18	108	30	-	9	68	197	2.6
Venango borough, Crawford County	108	94	-	4	8	-	2	30	76	-
Venango township, Crawford County	340	81	36	101	35	-	7	99	234	2.1
Venango township, Erie County	775	337	18	134	106	-	23	166	586	0.6
Vernon township, Crawford County	2 395	1 799	182	271	62	-	153	902	1 340	1.5
Verona borough, Allegheny County	1 376	1 221	134	9	-	-	232	660	484	1.4
Versailles borough, Allegheny County	860	763	71	17	4	-	158	445	257	1.2
Victory township, Venango County	166	13	2	76	23	-	4	50	112	3.6
Village Green-Green Ridge CDP, Delaware County	3 165	1 687	115	1 337	16	-	157	950	2 058	0.3
Village Shires CDP, Bucks County	1 726	225	1 211	282	8	-	213	523	990	-
Vinco CDP, Cambria County	581	263	53	166	42	-	34	169	378	1.7
Vintondale borough, Cambria County	209	-	7	190	10	-	26	65	118	1.4
Volant borough, Lawrence County	51	41	2	4	2	-	4	29	18	-
Walker township, Centre County	1 205	-	394	517	224	8	61	277	867	2.5
Walker township, Huntingdon County	706	5	74	493	108	-	5	192	509	0.8
Walker township, Juniata County	920	-	101	659	143	-	99	198	623	8.5
Walker township, Schuylkill County	361	-	75	207	73	3	13	74	274	0.6
Wall borough, Allegheny County	324	300	9	12	-	-	57	135	132	0.6
Wallace township, Chester County	1 009	5	273	452	62	-	25	115	869	0.9
Wallacetown borough, Clearfield County	124	-	7	113	2	-	12	38	74	-
Waller CDP, Columbia County	28	-	-	26	-	-	2	5	21	-
Walnutport borough, Northampton County	809	27	310	404	54	-	77	233	499	1.1
Wampum borough, Lawrence County	307	254	19	34	-	-	27	139	141	1.3
Ward township, Tioga County	63	2	6	24	12	-	6	20	37	3.2
Warminster township, Bucks County	11 358	6 791	1 715	2 669	58	13	715	3 476	7 167	0.4
Warminster Heights CDP, Bucks County	1 517	442	478	512	5	6	299	666	552	1.7
Warren township, Bradford County	361	2	36	190	94	-	14	93	254	2.5
Warren township, Franklin County	131	-	43	30	41	-	11	23	97	-
Warren city, Warren County	4 565	4 262	208	6	62	-	613	2 093	1 859	2.0
Warren South CDP, Warren County	681	566	86	-	29	-	24	247	410	-
Warrington township, Bucks County	6 124	2 956	1 377	1 721	17	8	179	1 355	4 590	0.4
Warrington township, York County	1 700	61	304	961	138	7	30	350	1 320	1.6
Warrior Run borough, Luzerne County	258	27	39	167	9	-	52	78	128	-
Warriors Mark township, Huntingdon County	620	-	69	466	76	-	17	152	451	0.3
Warsaw township, Jefferson County	517	201	15	148	61	2	7	156	354	2.3
Warwick township, Bucks County	3 933	2 325	782	787	14	-	22	840	3 071	0.2
Warwick township, Chester County	999	-	208	636	77	-	32	163	804	-
Warwick township, Lancaster County	5 568	952	2 323	1 720	252	16	172	1 349	4 047	1.0
Washington township, Armstrong County	389	96	26	190	25	2	19	105	265	2.6
Washington township, Berks County	1 209	42	257	631	97	-	60	222	927	0.7
Washington township, Butler County	511	274	20	134	30	-	29	150	332	2.0
Washington township, Cambria County	358	6	26	258	55	-	16	107	235	1.1
Washington township, Clarion County	744	575	22	34	79	-	65	205	474	5.9
Washington township, Dauphin County	757	-	244	368	118	-	50	181	526	2.6
Washington township, Erie County	1 643	821	151	330	133	-	17	531	1 095	1.9

Table 22. Fuels and Equipment Characteristics: 2000—Con.

[Data based on a sample (except Tables 65-68). For information on confidentiality protection, coverage, sampling error, and nonsampling error, see Appendix G. For location of definitions, see "How to Use This Census Report"]

State County Place and County Subdivision	Occupied housing units	House heating fuel					Vehicles available				Percent no telephone service available
		Utility gas	Electricity	Fuel oil, kerosene, etc.	Coal or coke, wood, solar energy, or other fuel	None	None	1	2 or more		
PLACE AND COUNTY SUBDIVISION—Con.											
Washington township, Fayette County	1 821	1 313	99	380	8	-	144	652	1 025	-	
Washington township, Franklin County	4 556	283	1 919	1 936	205	17	135	1 073	3 348	1.2	
Washington township, Greene County	406	190	65	79	38	-	19	89	298	1.7	
Washington township, Indiana County	665	319	20	194	68	-	20	166	479	1.8	
Washington township, Jefferson County	748	125	36	316	138	-	33	187	528	0.3	
Washington township, Lawrence County	263	6	55	164	20	-	12	52	199	3.4	
Washington township, Lehigh County	2 512	10	685	1 481	263	-	64	459	1 989	1.0	
Washington township, Lycoming County	549	6	88	336	95	-	18	95	436	2.6	
Washington township, Northampton County	1 601	36	386	1 063	81	-	109	421	1 071	0.4	
Washington township, Northumberland County ..	256	-	46	150	53	-	14	69	173	2.7	
Washington township, Schuylkill County	1 001	-	196	586	192	-	25	209	767	2.2	
Washington township, Snyder County	533	-	88	293	119	2	41	109	383	7.3	
Washington city, Washington County	6 261	5 010	1 030	80	88	6	1 330	2 688	2 243	1.8	
Washington township, Westmoreland County	2 809	1 527	412	769	29	-	97	701	2 011	0.5	
Washington township, Wyoming County	486	9	142	198	71	-	21	178	287	0.4	
Washington township, York County	891	5	187	436	120	-	19	156	716	0.8	
Washingtonville borough, Montour County	89	-	26	51	-	-	7	35	47	4.5	
Waterford borough, Erie County	558	515	29	3	11	-	39	182	337	0.5	
Waterford township, Erie County	1 362	701	26	277	95	-	37	326	999	1.9	
Watson township, Lycoming County	219	4	50	113	41	-	2	41	176	-	
Watson township, Warren County	103	-	-	23	37	-	-	26	77	-	
Watsonville borough, Northumberland County ...	968	610	98	248	-	-	54	437	477	1.8	
Watts township, Perry County	448	-	144	220	50	7	11	105	332	1.8	
Wattsburg borough, Erie County	144	105	29	4	6	-	16	59	69	1.4	
Waymart borough, Wayne County	492	3	80	343	28	6	33	200	259	0.4	
Wayne township, Armstrong County	401	297	16	45	26	4	18	110	273	3.5	
Wayne township, Clinton County	477	132	40	260	38	-	10	130	337	0.6	
Wayne township, Crawford County	549	77	45	184	141	2	46	130	373	3.5	
Wayne township, Dauphin County	418	-	136	161	82	3	9	67	342	-	
Wayne township, Erie County	642	338	36	71	102	2	26	183	433	1.9	
Wayne township, Greene County	465	253	59	67	41	-	36	162	267	4.5	
Wayne township, Lawrence County	894	485	52	300	12	-	24	225	645	0.6	
Wayne township, Mifflin County	943	-	83	664	170	-	21	241	681	3.9	
Wayne township, Schuylkill County	1 827	4	461	928	342	-	68	406	1 353	0.2	
Wayne Heights CDP, Franklin County	751	104	316	331	-	-	8	202	541	-	
Waynesboro borough, Franklin County	4 249	1 211	1 101	1 745	74	61	455	1 753	2 041	2.2	
Waynesburg borough, Greene County	1 619	1 386	183	16	22	-	261	664	694	1.4	
Weatherly borough, Carbon County	931	-	79	744	72	-	71	344	516	1.3	
Weigelstown CDP, York County	3 970	2 510	849	508	34	26	159	1 297	2 514	0.8	
Weisenberg township, Lehigh County	1 458	9	415	781	183	-	-	239	1 219	-	
Weissport borough, Carbon County	174	53	12	100	9	-	26	66	82	5.2	
Weissport East CDP, Carbon County	796	10	72	589	88	-	65	195	536	2.1	
Wellersburg borough, Somerset County	87	11	6	57	13	-	9	40	38	3.4	
Wells township, Bradford County	462	119	20	121	117	-	26	114	322	7.1	
Wells township, Fulton County	222	4	24	138	56	-	14	66	142	-	
Wellsboro borough, Tioga County	1 469	1 240	100	10	72	47	117	675	677	0.7	
Wellsville borough, York County	119	48	30	38	3	-	3	42	74	1.7	
Wernersville borough, Berks County	843	200	261	373	4	-	67	322	454	2.4	
Wesleyville borough, Erie County	1 441	1 388	25	-	12	-	151	627	663	2.4	
West township, Huntingdon County	201	-	18	123	49	-	8	34	159	2.0	
West Abington township, Lackawanna County ...	112	-	17	65	23	-	-	23	89	-	
West Alexander borough, Washington County ...	111	95	9	2	5	-	15	45	51	-	
West Beaver township, Snyder County	384	-	41	232	101	-	35	98	251	6.8	
West Bethlehem township, Washington County ..	588	324	77	148	29	-	43	200	345	2.4	
West Bradford township, Chester County	3 419	177	1 210	1 664	92	-	20	675	2 724	0.4	
West Branch township, Potter County	166	78	-	20	52	-	6	53	107	1.2	
West Brandywine township, Chester County	2 559	300	780	1 094	36	7	136	599	1 824	0.4	
West Brownsville borough, Washington County ..	459	362	38	53	6	-	37	182	240	1.1	
West Brunswick township, Schuylkill County	1 322	14	539	538	191	-	47	391	884	0.6	
West Buffalo township, Union County	995	-	211	535	182	11	77	191	727	0.6	
West Burlington township, Bradford County	165	46	21	68	20	-	9	52	104	-	
West Caln township, Chester County	2 406	71	611	1 157	135	-	137	595	1 674	3.1	
West Cameron township, Northumberland County	188	2	20	124	40	-	4	47	137	1.1	
West Carroll township, Cambria County	534	2	19	418	76	-	52	170	312	0.4	
West Chester borough, Chester County	6 265	2 273	1 801	1 943	78	34	830	2 640	2 795	1.6	
West Chillisquaque township, Northumberland County	1 205	281	198	548	72	-	43	416	746	0.7	
West Cocalico township, Lancaster County	2 298	259	542	1 027	315	-	35	405	1 858	0.3	
West Conshohocken borough, Montgomery County	600	367	57	167	-	-	28	221	351	0.5	
West Cornwall township, Lebanon County	789	38	113	549	32	-	12	317	460	-	
West Deer township, Allegheny County	4 378	3 369	213	720	26	-	184	1 264	2 930	0.2	
West Donegal township, Lancaster County	2 474	436	1 016	719	205	16	208	510	1 756	0.9	
West Earl township, Lancaster County	2 201	27	915	805	205	-	293	489	1 419	4.0	
West Easton borough, Northampton County	450	281	38	116	6	7	25	160	265	2.2	
West Elizabeth borough, Allegheny County	260	235	10	15	-	-	42	118	100	-	
Westfall township, Pike County	951	205	66	550	41	-	53	279	619	0.4	
West Fallowfield township, Chester County	829	12	154	432	73	-	52	192	585	4.3	
West Fallowfield township, Crawford County	278	4	38	176	39	-	21	80	177	4.3	
Westfield borough, Tioga County	492	430	35	-	17	-	70	193	229	2.8	
Westfield township, Tioga County	343	257	5	7	61	-	18	99	226	2.6	
West Finley township, Washington County	338	67	88	125	33	-	27	81	230	2.1	
West Franklin township, Armstrong County	751	583	33	75	26	2	24	232	495	0.8	
West Goshen CDP, Chester County	3 290	1 286	601	1 299	15	8	117	989	2 184	0.7	
West Goshen township, Chester County	7 554	2 876	1 383	2 907	84	31	217	2 020	5 317	0.3	
West Grove borough, Chester County	864	275	184	375	5	6	41	235	588	0.3	
West Hanover township, Dauphin County	2 502	188	728	1 274	211	-	81	566	1 855	-	
West Hazleton borough, Luzerne County	1 649	499	144	869	124	-	272	733	644	1.2	

Table 22. Fuels and Equipment Characteristics: 2000—Con.

[Data based on a sample (except Tables 65-68). For information on confidentiality protection, coverage, sampling error, and nonsampling error, see Appendix G. For location of definitions, see "How to Use This Census Report"]

State County Place and County Subdivision	Occupied housing units	House heating fuel					Vehicles available				Percent no telephone service available
		Utility gas	Electricity	Fuel oil, kerosene, etc.	Coal or coke, wood, solar energy, or other fuel	None	None	1	2 or more		
PLACE AND COUNTY SUBDIVISION—Con.											
West Hemlock township, Montour County	172	-	46	78	30	-	4	31	137	-	
West Hempfield township, Lancaster County	5 427	809	2 718	1 455	226	16	248	1 336	3 843	0.8	
West Hills CDP, Armstrong County	515	459	49	-	-	-	16	181	318	-	
West Homestead borough, Allegheny County	956	924	8	5	5	-	191	414	351	0.7	
West Keating township, Clinton County	18	-	-	12	6	-	-	8	10	-	
West Kittanning borough, Armstrong County	544	514	18	2	8	-	30	217	297	0.4	
West Lampeter township, Lancaster County	5 288	919	2 474	1 639	113	24	484	1 735	3 069	0.8	
West Lawn borough, Berks County	707	309	26	361	-	-	49	280	378	0.6	
West Lebanon township, Lebanon County	333	56	26	236	6	-	33	103	197	1.2	
West Leechburg borough, Westmoreland County	542	505	27	5	5	-	30	179	333	-	
West Liberty borough, Butler County	126	36	15	56	11	-	-	28	98	-	
West Mahanoy township, Schuylkill County	1 307	6	151	899	210	6	96	500	711	1.7	
West Mahoning township, Indiana County	276	147	2	30	85	-	121	59	96	46.0	
West Manchester township, York County	7 135	5 348	1 066	583	90	-	453	2 381	4 301	0.6	
West Manheim township, York County	1 710	374	462	547	96	-	18	173	1 519	-	
West Marlborough township, Chester County	361	3	74	231	22	-	5	125	231	0.8	
West Mayfield borough, Beaver County	469	411	10	36	8	-	20	184	265	2.6	
West Mead township, Crawford County	2 099	1 595	288	148	24	-	40	783	1 276	0.6	
West Middlesex borough, Mercer County	372	348	15	5	4	-	15	124	233	0.5	
West Middletown borough, Washington County	61	53	4	2	2	-	2	22	37	-	
West Mifflin borough, Allegheny County	9 509	8 655	556	206	13	-	1 215	3 814	4 480	0.5	
Westmont borough, Cambria County	2 238	2 072	89	51	18	-	105	732	1 401	-	
West Nantmeal township, Chester County	715	11	203	369	41	3	25	167	523	0.3	
West Newton borough, Westmoreland County	1 318	1 014	230	67	7	-	213	480	625	0.6	
West Norriton township, Montgomery County	6 614	4 148	1 033	1 335	29	-	359	2 514	3 741	0.3	
West Norriton CDP, Montgomery County	6 614	4 148	1 033	1 335	29	-	359	2 514	3 741	0.3	
West Nottingham township, Chester County	957	62	139	481	28	-	63	253	641	0.8	
Westover borough, Clearfield County	170	2	7	127	24	4	11	65	94	1.2	
West Penn township, Schuylkill County	1 464	6	207	948	249	-	79	261	1 124	1.4	
West Pennsboro township, Cumberland County	1 936	25	690	961	163	16	33	516	1 387	2.6	
West Perry township, Snyder County	377	1	58	219	81	-	15	94	268	1.3	
West Pikeland township, Chester County	1 214	138	403	461	36	6	11	135	1 068	-	
West Pike Run township, Washington County	810	178	144	425	24	-	76	267	467	0.5	
West Pittston borough, Luzerne County	2 243	1 053	309	842	16	-	255	951	1 037	0.3	
West Pottsgrove township, Montgomery County	1 524	165	331	987	19	7	143	602	779	1.0	
West Providence township, Bedford County	1 338	-	216	940	182	-	70	255	1 013	2.7	
West Reading borough, Berks County	1 665	874	190	554	-	19	217	799	649	0.8	
West Rockhill township, Bucks County	1 636	185	354	885	96	31	74	520	1 042	1.2	
West Sadsbury township, Chester County	802	14	218	375	59	-	65	154	583	3.2	
West St. Clair township, Bedford County	598	2	66	409	97	-	30	143	425	1.8	
West Salem township, Mercer County	1 314	555	170	531	31	6	44	393	877	2.2	
West Shenango township, Crawford County	230	95	27	88	9	-	14	73	143	0.9	
West Sunbury borough, Butler County	43	39	-	4	-	-	5	12	26	-	
West Taylor township, Cambria County	370	95	34	202	29	-	32	141	197	2.2	
Westtown township, Chester County	3 681	959	1 181	1 448	57	-	77	743	2 861	0.2	
West View borough, Allegheny County	3 122	2 807	275	21	-	-	397	1 359	1 366	-	
West Vincent township, Chester County	1 077	11	186	602	19	-	9	174	894	-	
West Wheatfield township, Indiana County	903	211	78	468	92	-	45	244	614	3.7	
West Whiteland township, Chester County	6 618	2 338	2 429	1 691	17	9	194	2 243	4 181	0.1	
West Wyoming borough, Luzerne County	1 183	817	143	155	56	-	96	439	648	-	
West Wyoming CDP, Berks County	1 377	667	176	501	26	7	95	516	766	-	
West York borough, York County	1 897	1 589	62	189	40	-	184	917	796	1.0	
Wetmore township, McKean County	714	587	29	23	69	-	20	208	486	0.3	
Wharton township, Fayette County	1 362	58	211	861	60	-	16	391	955	-	
Wharton township, Potter County	49	25	-	6	16	-	2	18	29	-	
Wheatfield township, Perry County	1 206	-	320	578	224	-	34	263	909	1.2	
Wheatland borough, Mercer County	350	334	10	4	-	-	41	136	173	-	
Whitaker borough, Allegheny County	560	545	8	-	2	-	72	232	256	0.5	
White township, Beaver County	628	423	173	18	5	-	49	297	282	0.6	
White township, Cambria County	315	2	32	219	29	-	23	95	197	1.3	
White township, Indiana County	6 025	3 826	1 243	700	80	11	467	2 403	3 155	0.9	
White Deer township, Union County	1 644	150	387	804	192	-	69	401	1 174	1.3	
Whitehall borough, Allegheny County	6 294	5 256	860	-	69	57	605	2 596	3 093	1.1	
Whitehall township, Lehigh County	10 376	2 576	5 098	2 425	178	17	778	3 640	5 958	0.4	
White Haven borough, Luzerne County	468	52	48	300	31	4	34	171	263	-	
Whiteley township, Greene County	292	150	41	60	11	-	21	92	179	5.8	
Whitemarsh township, Montgomery County	6 179	4 137	817	1 133	33	-	227	1 740	4 212	0.5	
White Oak borough, Allegheny County	3 691	3 261	158	249	9	-	427	1 351	1 913	0.7	
Whitfield CDP, Berks County	1 077	839	88	134	7	9	43	192	842	-	
Whitpain township, Montgomery County	6 988	3 524	1 743	1 629	27	-	227	1 876	4 885	0.3	
Wickerham Manor-Fisher CDP, Washington County	701	636	32	33	-	-	19	237	445	1.4	
Wiconisco township, Dauphin County	480	3	76	302	84	-	45	137	298	0.6	
Wilburton Number One CDP, Columbia County	106	-	11	74	19	-	8	27	71	-	
Wilburton Number Two CDP, Columbia County	34	-	4	26	2	-	4	8	22	-	
Wilkes-Barre city, Luzerne County	17 961	13 695	2 305	1 507	203	39	4 229	7 349	6 383	1.8	
Wilkes-Barre township, Luzerne County	1 455	982	282	124	56	-	220	645	590	1.8	
Wilkes-Barre Township CDP, Luzerne County	1 455	982	282	124	56	-	220	645	590	1.8	
Wilkins township, Allegheny County	3 235	2 963	261	6	-	-	309	1 433	1 493	0.4	
Wilkinsburg borough, Allegheny County	9 138	7 783	1 115	32	47	39	2 631	4 480	2 027	1.2	
Wilkins Township CDP, Allegheny County	3 235	2 963	261	6	-	-	309	1 433	1 493	0.4	
Williams township, Dauphin County	457	2	113	229	88	-	30	128	299	2.4	
Williams township, Northampton County	1 656	52	316	1 077	65	-	66	313	1 277	-	
Williamsburg borough, Blair County	566	2	76	468	11	2	65	210	291	3.7	
Williamsport city, Lycoming County	12 219	6 694	1 488	3 708	140	78	2 756	4 952	4 511	2.6	
Williamstown borough, Dauphin County	608	7	50	397	148	-	65	236	307	2.5	
Willistown township, Chester County	3 806	834	975	1 767	56	-	62	1 019	2 725	-	
Willow Grove CDP, Montgomery County	6 334	4 107	937	1 188	33	-	382	2 402	3 550	0.4	
Willow Street CDP, Lancaster County	3 168	423	1 776	861	27	30	378	1 333	1 457	0.2	

Table 22. Fuels and Equipment Characteristics: 2000—Con.

[Data based on a sample (except Tables 65-68). For information on confidentiality protection, coverage, sampling error, and nonsampling error, see Appendix G. For location of definitions, see "How to Use This Census Report"]

State County Place and County Subdivision	Occupied housing units	House heating fuel					Vehicles available				Percent no telephone service available
		Utility gas	Electricity	Fuel oil, kerosene, etc.	Coal or coke, wood, solar energy, or other fuel	None	None	1	2 or more		
PLACE AND COUNTY SUBDIVISION—Con.											
Wilmerding borough, Allegheny County	1 032	986	29	-	13	-	286	452	294	-	
Wilmington township, Lawrence County	947	250	217	286	174	6	165	215	567	17.6	
Wilmington township, Mercer County	380	74	105	123	74	-	69	86	225	16.6	
Wilmore borough, Cambria County	88	-	1	73	12	-	10	23	55	-	
Wilmot township, Bradford County	454	-	22	314	74	-	26	109	319	2.2	
Wilson borough, Northampton County	3 166	1 674	266	1 147	26	19	378	1 272	1 516	0.8	
Windber borough, Somerset County	2 019	26	234	1 599	121	-	334	840	845	0.4	
Wind Gap borough, Northampton County	1 221	85	463	595	24	-	79	492	650	-	
Windham township, Bradford County	362	2	33	224	87	-	9	84	269	0.6	
Windham township, Wyoming County	325	-	22	205	57	-	18	86	221	1.5	
Windsor township, Berks County	842	4	158	534	55	7	45	194	603	1.2	
Windsor borough, York County	484	322	62	86	2	-	32	135	317	1.2	
Windsor township, York County	4 906	2 477	546	1 428	183	16	117	1 116	3 673	0.5	
Winfield township, Butler County	1 335	1 086	62	129	16	-	61	319	955	0.4	
Winslow township, Jefferson County	996	503	30	212	133	-	27	266	703	2.7	
Winterstown borough, York County	206	-	42	113	17	-	3	54	149	-	
Wolf township, Lycoming County	1 063	8	244	632	103	-	48	314	701	2.1	
Wolf Creek township, Mercer County	281	67	51	120	24	-	24	76	181	1.8	
Wolfdale CDP, Washington County	1 243	616	311	299	17	-	66	522	655	0.7	
Womelsdorf borough, Berks County	1 061	390	318	334	3	3	66	348	647	0.8	
Wood township, Huntingdon County	277	-	16	218	38	-	21	64	192	6.9	
Woodbourne CDP, Bucks County	994	817	100	77	-	-	25	56	913	-	
Woodbury borough, Bedford County	113	-	12	90	8	-	4	31	78	-	
Woodbury township, Bedford County	379	-	40	265	67	-	46	71	262	-	
Woodbury township, Blair County	571	8	66	396	90	2	27	172	372	1.1	
Woodcock borough, Crawford County	55	43	-	6	-	-	2	5	48	-	
Woodcock township, Crawford County	1 029	369	81	283	142	-	26	272	731	-	
Woodland Heights CDP, Venango County	598	571	6	-	9	-	71	230	297	5.5	
Woodlyn CDP, Delaware County	3 957	2 657	441	788	34	14	548	1 436	1 973	0.6	
Woodside CDP, Bucks County	808	24	676	95	-	-	16	59	733	-	
Woodward CDP, Centre County	65	-	13	41	8	-	9	16	40	9.2	
Woodward township, Clearfield County	751	2	115	516	108	-	53	268	430	1.3	
Woodward township, Clinton County	954	7	267	568	83	-	39	279	636	0.5	
Woodward township, Lycoming County	946	3	155	661	90	-	48	267	631	1.3	
Worcester township, Montgomery County	2 887	908	413	1 347	93	-	112	746	2 029	0.6	
Wormleysburg borough, Cumberland County	1 318	432	524	347	15	-	37	639	642	-	
Worth township, Butler County	469	67	91	191	27	-	7	109	353	1.7	
Worth township, Centre County	319	2	46	185	72	-	19	71	229	0.6	
Worth township, Mercer County	324	121	57	66	53	-	6	88	230	2.5	
Worthington borough, Armstrong County	304	282	12	4	-	-	25	103	176	0.7	
Worthville borough, Jefferson County	31	31	-	-	-	-	-	10	21	-	
Wright township, Luzerne County	2 005	909	623	385	32	-	76	460	1 469	-	
Wrightstown township, Bucks County	971	98	120	681	21	-	29	163	779	0.2	
Wrightsville borough, York County	955	662	137	137	10	5	70	375	510	0.4	
Wyalusing borough, Bradford County	263	-	52	193	10	-	35	102	126	0.4	
Wyalusing township, Bradford County	496	3	72	320	53	2	27	142	327	3.4	
Wyncote CDP, Montgomery County	1 052	745	26	274	7	-	127	273	652	0.7	
Wyndmoor CDP, Montgomery County	2 154	1 414	313	422	-	-	105	728	1 321	-	
Wyoming borough, Luzerne County	1 487	1 152	155	116	35	6	190	623	674	1.3	
Wyomissing borough, Berks County	3 359	1 884	633	771	17	9	312	1 244	1 803	0.2	
Wyomissing Hills borough, Berks County	985	454	298	229	4	-	33	276	676	-	
Wysox township, Bradford County	728	55	141	377	69	-	42	228	458	2.2	
Yardley borough, Bucks County	1 170	324	331	499	12	-	39	530	601	0.5	
Yatesville borough, Luzerne County	235	49	90	83	9	-	17	67	151	0.9	
Yeadon borough, Delaware County	4 689	3 145	1 020	447	24	-	814	2 158	1 717	0.3	
Yeagertown CDP, Mifflin County	448	88	84	255	21	-	38	142	268	1.6	
Yoe borough, York County	437	211	153	67	4	-	28	175	234	0.9	
York city, York County	16 132	12 825	1 518	1 398	77	97	3 888	7 001	5 243	5.5	
York township, York County	9 857	6 532	1 599	1 495	73	29	534	3 047	6 276	0.2	
Yorkana borough, York County	92	57	7	27	1	-	7	21	64	-	
York Haven borough, York County	282	162	18	86	9	-	26	110	146	8.2	
York Springs borough, Adams County	187	8	86	75	1	1	8	64	115	1.1	
Young township, Indiana County	741	468	28	172	33	-	62	260	419	2.0	
Young township, Jefferson County	687	541	22	74	30	-	33	177	477	1.5	
Youngstown borough, Westmoreland County	176	156	6	14	-	-	15	75	86	-	
Youngsville borough, Warren County	767	715	30	-	18	4	19	340	408	1.3	
Youngwood borough, Westmoreland County	1 506	1 097	253	133	12	-	191	671	644	0.9	
Zelienople borough, Butler County	1 956	1 559	346	27	16	-	305	752	899	1.0	
Zerbe township, Northumberland County	871	-	96	630	117	-	83	323	465	0.3	
Zion CDP, Centre County	726	-	301	234	137	8	31	145	550	1.2	

Table 23. Owner and Renter Household Characteristics: 2000

[Data based on a sample (except Tables 65-68). For information on confidentiality protection, coverage, sampling error, and nonsampling error, see Appendix G. For location of definitions, see "How to Use This Census Report"]

State County County Subdivision Place	Owner-occupied housing units					Renter-occupied housing units					
	Occupied housing units	Average household size	Occupants per room	Year householder moved into unit		Percent 1 unit, detached or attached	Average household size	Occupants per room	Year householder moved into unit		Percent 5 or more units in structure
				1999 to March 2000	1969 or earlier				1999 to March 2000	1969 or earlier	
The State	4 777 003	2.64	0.40	240 871	762 140	91.7	2.09	0.48	455 408	48 357	36.1
Adams County	33 652	2.67	0.41	2 185	3 981	90.1	2.38	0.50	2 557	254	16.4
Abbottstown borough	315	2.78	0.43	32	28	86.0	2.93	0.59	17	-	8.8
Arendtsville borough	329	2.58	0.37	9	47	94.9	2.58	0.54	47	5	34.8
Bendersville borough	203	2.62	0.38	9	37	94.7	3.50	0.63	10	-	9.6
Berwick township	678	2.63	0.43	74	82	75.4	2.14	0.43	31	3	-
Biglerville borough	437	2.48	0.37	28	71	96.3	2.57	0.52	50	4	12.6
Bonneauville borough	494	2.76	0.46	31	49	98.6	2.88	0.64	53	3	29.2
Butler township	985	2.72	0.42	88	137	83.4	2.72	0.50	37	-	-
Carroll Valley borough	1 178	2.81	0.41	170	22	99.3	2.57	0.45	55	-	-
Conewago township	2 120	2.67	0.42	179	286	97.4	2.58	0.50	116	15	3.3
Midway CDP	913	2.57	0.41	64	121	97.0	2.63	0.53	67	-	5.4
Cumberland township	2 244	2.39	0.35	109	242	85.4	2.52	0.57	148	16	28.6
East Berlin borough	557	2.57	0.40	34	53	93.7	2.24	0.47	65	7	18.4
Fairfield borough	233	2.23	0.34	13	46	96.1	1.78	0.41	26	2	7.6
Franklin township	1 651	2.86	0.45	99	197	87.7	1.86	0.39	96	22	15.3
Cashtown-McKnightstown CDP	326	2.73	0.41	29	52	93.6	1.66	0.38	15	-	28.9
Freedom township	328	2.56	0.38	16	43	94.9	2.65	0.45	10	6	-
Germany township	773	2.78	0.41	71	94	98.1	3.88	0.70	36	10	-
Gettysburg borough	2 515	2.32	0.33	50	295	91.4	2.04	0.48	613	23	28.2
Hamilton township	747	2.83	0.43	82	79	95.2	2.26	0.45	41	-	10.3
Hamiltonban township	826	2.57	0.41	32	105	87.7	2.80	0.51	33	9	-
Orrtanna CDP (part)	69	2.00	0.31	7	16	80.8	3.53	0.57	12	-	-
Highland township	317	2.60	0.38	16	46	95.1	2.60	0.51	6	5	-
Orrtanna CDP (part)	4	3.00	0.46	-	2	100.0	-	(X)	-	-	(X)
Huntington township	830	2.59	0.42	61	139	86.6	3.13	0.54	46	9	4.4
Latimore township	914	2.78	0.42	43	88	90.5	2.59	0.43	28	8	-
Lake Meade CDP (part)	126	2.96	0.42	4	-	100.0	-	(X)	-	-	(X)
Liberty township	405	2.67	0.41	29	58	91.6	2.41	0.47	29	4	-
Littlestown borough	1 612	2.73	0.42	141	207	94.3	2.08	0.45	181	12	19.1
McSherrystown borough	1 166	2.52	0.38	29	236	97.3	1.91	0.47	197	6	48.3
Menallen township	1 076	2.68	0.41	46	146	92.2	2.89	0.60	65	6	-
Bendersville Station-Aspers CDP	112	3.00	0.45	-	30	89.7	4.38	0.78	3	-	-
Mount Joy township	1 191	2.61	0.38	68	185	93.7	2.67	0.46	37	-	15.7
Lake Heritage CDP (part)	254	2.12	0.29	31	-	100.0	2.81	0.45	17	-	-
Mount Pleasant township	1 616	2.71	0.44	84	153	73.8	2.92	0.54	77	16	4.4
Lake Heritage CDP (part)	141	2.43	0.33	17	17	100.0	5.29	0.94	-	-	-
New Oxford borough	677	2.62	0.38	13	109	91.8	2.35	0.53	102	11	25.0
Oxford township	1 699	2.91	0.49	134	99	92.2	1.60	0.39	61	8	2.8
Reading township	1 803	2.69	0.44	141	156	88.9	3.83	0.71	59	11	1.8
Hampton CDP	242	2.74	0.50	20	27	87.7	4.07	0.84	32	6	4.2
Lake Meade CDP (part)	546	2.65	0.40	48	9	100.0	2.75	0.46	4	-	-
Straban township	1 687	2.68	0.41	133	258	87.0	2.01	0.41	64	6	3.6
Lake Heritage CDP (part)	72	2.43	0.32	17	-	100.0	-	(X)	-	-	(X)
Tyrone township	785	2.80	0.44	48	76	75.3	3.31	0.62	50	8	-
Union township	1 074	2.73	0.40	67	105	97.0	3.11	0.56	45	15	-
York Springs borough	187	2.95	0.46	6	7	91.4	2.76	0.61	26	4	9.6
Allegheny County	537 150	2.51	0.38	22 148	99 188	94.7	1.90	0.45	58 647	5 816	45.2
Aleppo township	479	2.17	0.34	33	58	98.5	2.13	0.37	24	5	10.7
Aspinwall borough	1 499	2.34	0.34	45	226	92.1	1.58	0.35	233	25	29.1
Avalon borough	2 629	2.36	0.38	80	314	76.1	1.63	0.39	388	30	52.3
Baldwin borough	8 193	2.49	0.40	272	2 612	99.0	2.06	0.48	374	49	68.6
Baldwin township	869	2.54	0.42	25	296	100.0	1.85	0.35	17	7	10.4
Bell Acres borough	520	2.69	0.38	43	131	99.6	2.11	0.46	4	4	-
Bellevue borough	4 389	2.58	0.37	147	441	85.8	1.59	0.41	863	50	48.8
Ben Avon borough	784	2.69	0.35	49	98	93.4	1.79	0.36	76	5	7.2
Ben Avon Heights borough	135	2.82	0.36	14	18	100.0	3.75	0.42	-	2	-
Bethel Park borough	13 362	2.72	0.39	521	2 460	98.5	1.54	0.38	812	34	72.0
Blawnox borough	848	2.08	0.37	12	136	96.1	1.57	0.44	106	12	60.1
Brackenridge borough	1 507	2.38	0.41	69	293	96.4	2.05	0.49	138	30	26.5
Braddock borough	1 161	2.43	0.39	11	250	90.5	2.50	0.54	133	44	12.8
Braddock Hills borough	1 020	2.46	0.41	20	258	99.5	1.26	0.35	93	11	66.7
Bradfordwoods borough	464	2.49	0.32	29	51	98.9	2.26	0.36	10	-	-
Brentwood borough	4 658	2.43	0.38	187	881	95.9	1.90	0.45	567	79	28.6
Bridgeville borough	2 539	2.37	0.40	95	608	94.7	1.57	0.41	228	30	45.8
Carnegie borough	3 967	2.46	0.40	121	620	93.7	1.71	0.43	549	65	48.6
Castle Shannon borough	3 859	2.49	0.41	116	817	98.1	1.69	0.42	514	10	50.9
Chalfant borough	407	2.12	0.35	12	126	94.1	2.18	0.49	43	2	14.4
Cheswick borough	853	2.28	0.38	32	319	96.1	1.81	0.39	19	3	5.9
Churchill borough	1 519	2.36	0.32	103	359	98.6	1.98	0.32	22	15	22.9
Clairton city	3 710	2.30	0.41	89	999	96.9	2.14	0.48	365	61	22.6
Collier township	2 224	2.35	0.39	144	440	83.3	2.41	0.51	48	9	4.3
Coraopolis borough	2 913	2.46	0.39	83	499	97.4	1.60	0.40	366	63	44.0
Crafton borough	3 079	2.80	0.39	77	393	90.2	1.52	0.37	490	8	42.4
Crescent township	853	2.79	0.45	42	268	92.9	2.19	0.40	38	7	11.8
Dormont borough	4 089	2.67	0.39	127	572	94.7	1.71	0.39	607	43	38.5
Dravosburg borough	948	2.18	0.39	15	202	90.6	2.03	0.48	57	35	57.3
Duquesne city	3 179	2.19	0.36	82	620	94.2	2.38	0.55	550	67	47.3
East Deer township	606	2.19	0.38	55	163	96.4	2.08	0.41	55	9	4.9
East McKeesport borough	1 070	2.40	0.42	43	270	99.4	1.83	0.43	101	18	27.9
East Pittsburgh borough	936	2.42	0.37	18	130	90.3	1.94	0.48	149	43	35.3
Edgewood borough	1 639	2.28	0.31	84	203	96.5	1.46	0.36	190	14	55.5
Edgeworth borough	644	2.73	0.33	37	101	99.7	2.32	0.40	29	2	-
Elizabeth borough	681	2.54	0.43	22	141	98.1	2.02	0.47	77	9	17.0
Elizabeth township	5 467	2.55	0.41	187	1 476	98.5	2.19	0.47	129	55	39.9
Emsworth borough	1 153	2.45	0.39	24	205	91.8	1.71	0.41	167	14	61.7
Etna borough	1 749	2.59	0.41	59	276	93.9	1.70	0.41	194	51	24.4
Fawn township	985	2.68	0.44	22	254	94.3	1.61	0.32	35	4	-
Findlay township	2 028	2.69	0.41	105	299	95.3	2.01	0.47	164	20	28.7
Imperial-Enlow CDP (part)	801	2.90	0.41	38	145	100.0	2.21	0.50	81	13	33.5
Forest Hills borough	3 050	2.31	0.35	161	724	97.5	1.95	0.42	182	20	18.2
Forward township	1 485	2.57	0.44	44	406	81.2	2.30	0.43	42	29	-
Fox Chapel borough	1 875	2.83	0.32	147	240	100.0	4.17	0.53	25	-	-
Franklin Park borough	3 866	2.95	0.37	377	422	98.0	2.29	0.38	97	-	3.0
Frazer township	527	2.51	0.42	21	166	94.3	1.86	0.39	17	2	5.4

Table 23. Owner and Renter Household Characteristics: 2000—Con.

[Data based on a sample (except Tables 65-68). For information on confidentiality protection, coverage, sampling error, and nonsampling error, see Appendix G. For location of definitions, see "How to Use This Census Report"]

State County County Subdivision Place	Owner-occupied housing units						Renter-occupied housing units				
	Occupied housing units	Average household size	Occupants per room	Year householder moved into unit		Percent 1 unit, detached or attached	Average household size	Occupants per room	Year householder moved into unit		Percent 5 or more units in structure
				1999 to March 2000	1969 or earlier				1999 to March 2000	1969 or earlier	
Allegheny County—Con.											
Glassport borough	2 187	2.45	0.41	69	578	95.2	1.92	0.42	180	60	19.5
Glenfield borough	1 88	2.82	0.45	15	20	94.4	1.56	0.37	4	-	-
Green Tree borough	1 974	2.39	0.36	130	465	98.9	2.35	0.50	71	24	30.8
Hampton township	6 253	2.79	0.39	410	971	98.9	2.53	0.50	276	22	27.2
Hampton Township CDP	6 253	2.79	0.39	410	971	98.9	2.53	0.50	276	22	27.2
Harmar township	1 522	2.16	0.37	74	327	88.1	1.91	0.42	133	7	26.7
Harrison township	4 796	2.32	0.38	150	1 206	98.1	2.12	0.48	402	70	33.2
Harrison Township CDP	4 796	2.32	0.38	150	1 206	98.1	2.12	0.48	402	70	33.2
Haysville borough	35	2.28	0.40	-	17	100.0	1.80	0.47	8	-	-
Heidelberg borough	574	2.33	0.41	16	166	96.9	1.71	0.41	52	2	30.2
Homestead borough	1 607	2.54	0.45	46	233	92.3	1.90	0.44	214	33	43.1
Indiana township	2 347	2.76	0.40	128	458	94.0	2.62	0.51	69	6	3.2
Ingram borough	1 565	2.62	0.40	73	355	96.7	1.78	0.40	160	42	54.3
Jefferson Hills borough	3 781	2.63	0.41	165	811	95.9	2.06	0.44	284	28	43.5
Kennedy township	2 917	2.56	0.40	236	894	97.1	1.82	0.38	64	7	31.2
Kennedy Township CDP	2 917	2.56	0.40	236	894	97.1	1.82	0.38	64	7	31.2
Kilbuck township	313	2.32	0.34	8	83	100.0	2.48	0.45	6	2	-
Leet township	569	2.82	0.41	16	109	96.6	1.82	0.37	18	7	9.0
Leetsdale borough	576	2.35	0.38	23	101	98.9	1.78	0.40	56	12	31.3
Liberty borough	1 125	2.37	0.42	29	363	99.1	2.22	0.50	39	9	11.1
Lincoln borough	471	2.53	0.43	2	157	97.9	2.86	0.55	4	3	-
McCandless township	11 159	2.70	0.37	670	1 267	95.8	1.73	0.40	986	27	74.1
McCandless Township CDP	11 159	2.70	0.37	670	1 267	95.8	1.73	0.40	986	27	74.1
McDonald borough (part)	171	2.52	0.43	-	64	100.0	1.78	0.38	-	-	-
McKeesport city	9 650	2.48	0.41	148	2 159	96.0	2.16	0.49	983	169	37.8
McKees Rocks borough	2 905	2.47	0.42	112	495	91.6	2.01	0.49	347	46	45.6
Marshall township	1 944	3.11	0.40	199	197	99.6	2.61	0.50	57	-	8.5
Millvale borough	1 839	2.29	0.38	31	351	96.4	2.04	0.47	382	34	22.2
Moon township	8 445	2.65	0.38	516	1 018	93.3	1.83	0.45	986	26	60.6
Carnot-Moon CDP	4 347	2.44	0.37	194	567	86.7	1.73	0.44	893	19	69.7
Mount Lebanon township	13 610	2.66	0.36	757	1 686	93.3	1.48	0.35	1 180	87	67.4
Mount Lebanon CDP	13 610	2.66	0.36	757	1 686	93.3	1.48	0.35	1 180	87	67.4
Mount Oliver borough	1 681	2.50	0.40	66	269	90.3	2.18	0.50	254	28	12.6
Munhall borough	5 364	2.39	0.39	294	1 333	96.4	1.94	0.47	588	134	42.6
Municipality of Monroeville borough	12 376	2.51	0.37	372	2 349	98.6	1.80	0.44	1 392	81	77.8
Neville township	620	2.17	0.41	27	94	89.9	1.78	0.42	86	26	6.6
North Braddock borough	2 631	2.43	0.40	43	606	93.2	2.44	0.52	290	92	20.6
North Fayette township	5 004	2.54	0.42	385	603	75.9	2.10	0.45	710	16	59.8
Imperial-Enlow CDP (part)	608	2.42	0.47	41	70	39.6	1.95	0.37	15	7	-
Sturgeon-Noblestown CDP (part)	407	2.82	0.46	47	95	73.2	2.48	0.64	15	-	25.9
North Versailles township	4 927	2.23	0.38	142	1 440	97.6	2.22	0.52	471	52	54.5
North Versailles CDP	4 927	2.23	0.38	142	1 440	97.6	2.22	0.52	471	52	54.5
Oakdale borough	602	2.67	0.42	12	141	97.6	2.11	0.47	33	2	31.7
Oakmont borough	3 118	2.32	0.36	122	424	92.5	1.75	0.39	376	13	43.9
O'Hara township	3 248	2.75	0.38	201	774	94.8	1.35	0.26	37	13	37.1
O'Hara Township CDP	3 248	2.75	0.38	201	774	94.8	1.35	0.26	37	13	37.1
Ohio township	1 106	2.91	0.41	79	163	99.6	1.45	0.31	67	-	49.4
Osborne borough	220	2.56	0.34	12	34	99.0	2.64	0.39	2	-	-
Penn Hills township	19 490	2.46	0.38	867	4 697	99.4	2.04	0.45	1 126	173	43.0
Penn Hills CDP	19 490	2.46	0.38	867	4 697	99.4	2.04	0.45	1 126	173	43.0
Pennsbury Village borough	495	1.42	0.31	61	-	80.1	1.81	0.39	41	2	35.0
Pine township	2 411	3.22	0.40	216	339	99.3	1.59	0.28	14	14	-
Pitcairn borough	1 675	2.60	0.40	19	255	94.0	1.80	0.42	271	7	36.6
Pittsburgh city	143 739	2.40	0.38	4 469	23 219	90.9	1.91	0.47	23 904	1 901	43.4
Pleasant Hills borough	3 422	2.67	0.39	165	642	99.7	1.47	0.37	217	24	70.8
Plum borough	10 270	2.72	0.41	525	1 889	97.5	2.14	0.47	740	44	44.9
Port Vue borough	1 826	2.37	0.43	46	656	98.9	1.99	0.42	56	27	25.5
Rankin borough	1 002	2.00	0.35	16	143	92.4	2.52	0.58	116	40	49.7
Reserve township	1 547	2.53	0.40	65	385	98.1	2.28	0.50	68	18	5.1
Reserve Township CDP	1 547	2.53	0.40	65	385	98.1	2.28	0.50	68	18	5.1
Richland township	3 353	2.87	0.41	173	566	97.3	1.64	0.41	146	25	66.8
Robinson township	4 828	2.59	0.38	408	775	91.9	1.91	0.46	542	33	53.5
Robinson Township CDP	4 828	2.59	0.38	408	775	91.9	1.91	0.46	542	33	53.5
Ross township	13 919	2.44	0.37	718	2 420	96.4	1.72	0.43	1 014	81	66.3
Ross Township CDP	13 919	2.44	0.37	718	2 420	96.4	1.72	0.43	1 014	81	66.3
Rosslyn Farms borough	182	2.57	0.32	21	34	98.9	2.33	0.47	-	-	-
Scott township	7 835	2.28	0.37	370	1 645	88.9	1.84	0.48	986	56	65.7
Scott Township CDP	7 835	2.28	0.37	370	1 645	88.9	1.84	0.48	986	56	65.7
Sewickley borough	1 891	2.37	0.34	65	245	79.0	1.61	0.41	289	24	48.4
Sewickley Heights borough	336	2.66	0.32	27	34	98.2	2.11	0.32	26	5	-
Sewickley Hills borough	228	2.98	0.40	18	44	98.6	2.15	0.37	5	-	-
Shaler township	11 932	2.54	0.39	620	3 101	97.6	2.12	0.46	586	26	31.0
Shaler Township CDP	11 932	2.54	0.39	620	3 101	97.6	2.12	0.46	586	26	31.0
Sharpsburg borough	1 748	2.49	0.39	32	316	93.8	1.68	0.42	250	48	40.7
South Fayette township	4 704	2.52	0.37	390	579	94.9	1.98	0.47	488	49	50.6
Sturgeon-Noblestown CDP (part)	225	2.64	0.43	8	45	100.0	3.56	0.65	16	18	-
South Park township	5 422	2.76	0.41	298	589	98.9	2.17	0.48	504	91	60.3
South Park Township CDP	5 422	2.76	0.41	298	589	98.9	2.17	0.48	504	91	60.3
South Versailles township	151	2.25	0.38	7	53	94.7	2.15	0.46	5	-	-
Springdale borough	1 685	2.41	0.40	39	366	94.0	1.96	0.49	212	23	33.7
Springdale township	807	2.30	0.40	22	229	86.1	1.99	0.41	61	13	-
Stowe township	3 061	2.29	0.39	129	824	95.5	1.95	0.45	295	53	19.9
Stowe Township CDP	3 061	2.29	0.39	129	824	95.5	1.95	0.45	295	53	19.9
Swissvale borough	4 679	2.29	0.36	169	606	91.2	1.79	0.41	751	60	36.2
Tarentum borough	2 170	2.35	0.37	100	436	92.6	2.18	0.52	330	32	23.0
Thornburg borough	179	2.64	0.31	35	41	98.9	2.00	0.29	2	-	-
Trafford borough (part)	8	3.13	0.52	-	-	100.0	-	(X)	-	-	(X)
Turtle Creek borough	2 717	2.51	0.41	103	327	93.2	1.87	0.46	424	231	24.7
Upper St. Clair township	6 966	2.89	0.35	521	805	99.1	1.86	0.39	116	9	53.7
Upper St. Clair CDP	6 966	2.89	0.35	521	805	99.1	1.86	0.39	116	9	53.7
Verona borough	1 376	2.66	0.46	23	257	93.1	1.86	0.46	219	10	34.5
Versailles borough	860	2.18	0.36	28	171	96.4	1.80	0.44	91	4	64.2
Wall borough	324	2.41	0.42	2	89	95.4	2.09	0.42	30	11	13.4
West Deer township	4 378	2.65	0.42	254	950	95.0	2.42	0.53	151	41	22.7
Curtisville CDP	502	2.32	0.44	15	120	78.4	2.83	0.59	37	7	18.2
Russellton CDP	581	2.50	0.39	16	125	95.9	2.33	0.48	22	16	5.8

Table 23. Owner and Renter Household Characteristics: 2000—Con.

[Data based on a sample (except Tables 65-68). For information on confidentiality protection, coverage, sampling error, and nonsampling error, see Appendix G. For location of definitions, see "How to Use This Census Report"]

State County County Subdivision Place	Owner-occupied housing units						Renter-occupied housing units				
	Occupied housing units	Average household size	Occupants per room	Year householder moved into unit		Percent 1 unit, detached or attached	Average household size	Occupants per room	Year householder moved into unit		Percent 5 or more units in structure
				1999 to March 2000	1969 or earlier				1999 to March 2000	1969 or earlier	
Allegheny County—Con.											
West Elizabeth borough	260	2.46	0.45	8	43	72.9	1.83	0.39	23	2	3.2
West Homestead borough	956	2.36	0.41	32	400	97.5	2.09	0.44	83	16	8.1
West Mifflin borough	9 509	2.39	0.41	217	2 756	94.6	2.19	0.52	554	172	47.1
West View borough	3 122	2.55	0.41	136	585	94.6	1.85	0.45	353	26	39.8
Whitaker borough	560	2.53	0.45	32	156	99.3	1.93	0.45	32	-	18.2
Whitehall borough	6 294	2.40	0.36	253	1 205	99.5	1.80	0.48	606	34	72.6
White Oak borough	3 691	2.39	0.39	160	894	96.7	1.78	0.40	150	29	52.7
Wilkins township	3 235	2.45	0.38	121	785	98.5	1.44	0.37	277	7	74.3
Wilkins Township CDP	3 235	2.45	0.38	121	785	98.5	1.44	0.37	277	7	74.3
Wilkesburg borough	9 138	2.29	0.35	255	847	90.7	1.90	0.45	1 678	56	47.3
Wilmerding borough	1 032	2.46	0.38	34	168	89.9	1.73	0.40	161	24	44.1
Armstrong County	29 005	2.50	0.42	1 088	6 458	88.3	2.30	0.48	1 877	385	16.3
Apollo borough	762	2.58	0.41	19	107	95.8	1.91	0.45	121	8	22.1
Applewood borough	143	2.18	0.36	6	35	93.6	2.16	0.45	17	-	22.4
Atwood borough	42	2.70	0.45	-	10	95.0	2.50	0.42	2	-	-
Bethel township	503	2.66	0.46	13	123	88.4	1.79	0.33	11	4	-
Boggs township	349	2.95	0.48	13	80	88.9	1.90	0.41	15	5	-
Bradys Bend township	403	2.42	0.41	24	87	82.7	2.40	0.46	18	6	-
Burrell township	297	2.50	0.42	-	70	82.7	2.49	0.45	4	5	-
Cadogan township	175	2.17	0.38	-	73	93.0	2.53	0.48	8	4	-
Cowanshannock township	1 121	2.71	0.44	58	196	86.3	2.39	0.42	39	27	2.2
Dayton borough	230	2.51	0.39	7	55	91.0	1.86	0.37	15	4	19.0
East Franklin township	1 546	2.52	0.41	90	356	91.4	2.48	0.51	61	-	16.6
West Hills CDP	515	2.66	0.41	9	109	98.4	1.76	0.37	19	-	-
Elderton borough	145	2.82	0.41	5	20	88.8	1.79	0.40	24	-	10.7
Ford City borough	1 580	1.96	0.33	-	466	96.3	2.48	0.55	199	21	21.5
Ford Cliff borough	184	2.09	0.36	6	68	98.1	3.42	0.52	6	-	-
Freeport borough	878	2.33	0.36	11	188	91.6	2.10	0.50	101	33	35.1
Gilpin township	1 034	2.52	0.42	45	318	91.9	2.17	0.42	18	13	-
Hovey township	34	1.89	0.31	2	2	77.8	4.71	0.73	-	-	-
Kiskiminetas township	1 931	2.56	0.45	97	397	79.9	2.52	0.53	102	8	2.4
Orchard Hills CDP	838	2.52	0.47	42	157	77.3	2.68	0.57	53	8	-
Kittanning borough	2 032	2.17	0.36	33	290	91.0	2.20	0.50	345	16	34.4
Kittanning township	871	2.65	0.45	33	153	81.4	2.66	0.50	45	17	-
Leachburg borough	1 109	2.21	0.35	19	303	95.8	2.02	0.43	111	27	23.4
Madison township	365	2.71	0.46	13	93	85.9	2.22	0.37	9	14	-
Mahoning township	606	2.61	0.43	27	152	91.0	2.07	0.37	32	19	-
Manor township	1 752	2.42	0.40	92	507	91.9	2.32	0.48	68	17	3.4
Lenape Heights CDP	517	2.37	0.39	-	216	100.0	1.74	0.37	22	9	-
Manorville borough	177	2.46	0.41	4	22	91.3	1.81	0.45	23	-	37.1
North Apollo borough	583	2.50	0.43	23	143	98.3	2.25	0.46	42	10	17.7
North Buffalo township	1 157	2.51	0.41	71	271	88.5	2.77	0.51	23	7	3.5
Parker city	313	2.59	0.42	19	53	86.3	2.56	0.51	24	2	28.8
Parks township	1 108	2.42	0.41	44	292	90.2	2.65	0.54	70	20	6.6
North Vandergrift-Pleasant View CDP	553	2.30	0.40	20	184	96.8	2.73	0.56	54	7	9.7
Perry township	143	2.57	0.44	14	14	74.4	2.21	0.46	-	2	-
Pine township	199	2.45	0.43	1	43	89.3	2.43	0.46	14	-	-
Plumcreek township	877	2.52	0.42	24	168	78.9	2.63	0.51	24	5	-
Rayburn township	691	2.64	0.45	31	167	82.1	2.29	0.44	48	8	21.4
Redbank township	437	2.72	0.45	22	81	85.8	2.35	0.42	23	4	-
Rural Valley borough	382	2.41	0.38	3	105	96.1	2.10	0.47	23	12	18.6
South Bend township	468	2.74	0.46	21	72	76.9	2.26	0.39	13	6	-
South Bethlehem borough	195	2.38	0.38	9	35	98.5	1.64	0.38	12	2	27.6
South Buffalo township	1 007	2.80	0.44	29	207	92.2	2.24	0.38	24	4	-
Sugarcreek township	523	2.56	0.44	19	110	83.0	2.84	0.55	22	10	-
Valley township	264	2.61	0.41	14	66	85.8	2.90	0.52	4	-	-
Washington township	389	2.52	0.44	19	62	70.2	3.52	0.72	9	2	-
Wayne township	401	2.69	0.43	25	79	87.9	3.10	0.53	9	4	-
West Franklin township	751	2.67	0.46	44	114	82.0	2.24	0.39	36	23	-
West Kittanning borough	544	2.18	0.36	26	145	97.9	2.26	0.44	24	8	13.2
Worthington borough	304	2.67	0.44	13	60	93.2	1.70	0.33	39	8	-
Beaver County	72 576	2.55	0.41	3 085	15 856	91.8	2.09	0.47	4 996	1 055	30.0
Aliquippa city	5 121	2.27	0.40	109	1 250	93.4	2.24	0.48	437	118	29.1
Ambridge borough	3 595	2.27	0.37	76	752	93.5	1.99	0.47	574	154	30.9
Baden borough	1 900	2.32	0.40	40	494	94.8	1.93	0.46	104	103	53.9
Beaver borough	2 112	2.44	0.35	105	333	95.4	1.63	0.37	230	24	38.4
Beaver Falls city	3 798	2.41	0.39	125	687	95.2	2.19	0.49	610	56	32.5
Big Beaver borough	868	2.42	0.40	61	220	87.5	2.34	0.50	28	18	3.5
Bridgewater borough	337	2.31	0.39	12	42	84.3	2.04	0.43	31	2	18.7
Brighton township	2 783	2.74	0.41	129	677	98.7	1.71	0.37	85	9	36.2
Center township	4 270	2.74	0.42	228	986	96.3	2.04	0.46	261	9	26.6
Chippewa township	2 807	2.65	0.40	190	588	98.6	1.73	0.39	151	-	53.0
Conway borough	988	2.59	0.42	25	283	99.5	1.38	0.38	40	-	49.6
Darlington borough	125	2.37	0.36	1	29	97.7	2.54	0.57	16	-	-
Darlington township	779	2.56	0.44	33	148	79.0	2.35	0.48	30	6	1.6
Daugherty township	1 270	2.66	0.42	72	370	91.2	2.18	0.41	30	21	-
East Rochester borough	281	2.35	0.43	13	79	88.0	1.83	0.41	13	33	13.3
Eastvale borough	124	2.36	0.43	2	29	82.8	2.35	0.53	7	2	-
Economy borough	3 528	2.68	0.41	204	668	95.8	2.14	0.45	49	23	-
Ellwood City borough (part)	306	2.53	0.44	-	63	94.5	1.59	0.33	12	-	8.8
Fallston borough	126	2.42	0.39	10	28	95.8	2.71	0.48	-	2	-
Frankfort Springs borough	49	2.68	0.47	-	9	78.7	2.00	0.40	-	-	-
Franklin township	1 601	2.81	0.46	40	316	85.8	2.04	0.42	89	6	15.2
Freedom borough	695	2.73	0.45	23	169	97.1	2.11	0.46	69	3	22.2
Georgetown borough	67	2.65	0.39	4	12	96.8	3.50	0.54	2	-	-
Glasgow borough	27	2.20	0.41	2	18	80.0	4.00	0.57	2	-	-
Greene township	945	2.87	0.47	55	117	70.6	2.69	0.52	54	2	-
Hanover township	1 287	2.76	0.45	73	163	77.2	2.59	0.51	41	-	8.4
Harmony township	1 439	2.36	0.38	47	538	99.0	2.07	0.37	17	23	-
Harmony Township CDP	1 439	2.36	0.38	47	538	99.0	2.07	0.37	17	23	-
Homewood borough	60	3.04	0.53	2	10	96.0	1.50	0.50	-	-	-
Hookstown borough	69	2.41	0.40	2	14	83.1	1.00	0.23	-	2	-
Hopewell township	5 450	2.46	0.41	224	1 469	94.2	2.14	0.46	217	47	26.8
Independence township	1 035	2.70	0.44	89	125	72.1	2.56	0.51	28	4	-

Table 23. Owner and Renter Household Characteristics: 2000—Con.

[Data based on a sample (except Tables 65-68). For information on confidentiality protection, coverage, sampling error, and nonsampling error, see Appendix G. For location of definitions, see "How to Use This Census Report"]

State County County Subdivision Place	Owner-occupied housing units						Renter-occupied housing units				
	Occupied housing units	Average household size	Occupants per room	Year householder moved into unit		Percent 1 unit, detached or attached	Average household size	Occupants per room	Year householder moved into unit		Percent 5 or more units in structure
				1999 to March 2000	1969 or earlier				1999 to March 2000	1969 or earlier	
Beaver County—Con.											
Industry borough	772	2.50	0.41	27	211	95.4	2.20	0.50	51	4	19.6
Koppel borough	373	2.37	0.41	10	120	95.5	2.02	0.43	26	7	15.5
Marion township	361	2.71	0.42	12	56	90.6	2.25	0.41	13	6	14.3
Midland borough	1 424	2.40	0.40	34	305	93.2	2.00	0.45	142	77	40.6
Monaca borough	2 709	2.51	0.41	139	680	98.2	1.98	0.47	257	31	41.1
New Brighton borough	2 740	2.62	0.43	115	416	96.4	2.09	0.50	286	30	44.2
New Galilee borough	174	2.70	0.44	8	50	81.8	2.10	0.45	12	5	-
New Sewickley township	2 736	2.56	0.42	173	489	79.9	2.82	0.58	78	6	-
North Sewickley township	2 238	2.72	0.44	52	610	93.4	2.42	0.46	98	10	-
Ohioville borough	1 371	2.73	0.43	79	320	89.5	2.52	0.49	59	7	3.9
Patterson township	1 260	2.40	0.38	51	276	90.9	2.35	0.45	77	-	33.1
Patterson Township CDP	1 260	2.40	0.38	51	276	90.9	2.35	0.45	77	-	33.1
Patterson Heights borough	257	2.71	0.41	7	55	100.0	2.10	0.41	14	2	-
Potter township	202	2.98	0.49	6	28	83.1	1.47	0.30	-	-	-
Pulaski township	726	2.45	0.45	50	121	78.7	2.00	0.46	56	19	37.3
Raccoon township	1 186	2.92	0.48	72	222	82.7	1.85	0.40	43	6	-
Rochester borough	1 732	2.39	0.39	85	236	92.7	2.03	0.47	272	48	29.4
Rochester township	1 213	2.49	0.41	12	379	99.3	2.76	0.58	52	23	12.5
Shippingport borough	88	2.78	0.50	8	4	63.5	2.60	0.52	8	-	-
South Beaver township	1 090	2.47	0.41	74	186	77.5	3.24	0.63	28	2	4.8
South Heights borough	238	2.26	0.40	19	53	81.0	2.39	0.46	10	1	3.0
Vanport township	747	1.94	0.36	9	120	67.0	2.01	0.48	52	98	10.7
West Mayfield borough	469	2.46	0.44	24	132	94.5	2.69	0.57	22	6	16.3
White township	628	2.45	0.41	23	101	97.5	2.05	0.44	113	-	72.1
Bedford County	19 768	2.59	0.41	1 050	3 414	82.4	2.15	0.43	1 195	230	13.5
Bedford borough	1 536	2.52	0.36	57	190	96.7	1.51	0.38	261	26	34.8
Bedford township	2 144	2.51	0.39	103	389	84.6	2.01	0.38	93	13	9.5
Bloomfield township	339	2.91	0.45	28	44	90.9	2.57	0.42	18	2	-
Broad Top township	710	2.57	0.42	52	166	77.1	2.58	0.51	29	12	-
Coaldale borough	52	2.50	0.38	2	4	66.7	2.32	0.42	4	2	9.1
Colerain township	437	2.59	0.40	30	66	90.1	2.78	0.47	20	12	-
Cumberland Valley township	596	2.48	0.41	39	115	87.5	2.68	0.47	18	12	-
East Providence township	745	2.47	0.45	43	102	63.1	2.73	0.50	39	14	1.8
East St. Clair township	1 197	2.72	0.45	82	151	70.9	1.93	0.35	47	-	-
Everett borough	877	2.47	0.38	37	87	75.5	1.85	0.44	192	9	28.0
Harrison township	382	2.55	0.40	30	61	83.9	2.40	0.43	11	9	-
Hopewell borough	89	2.74	0.38	-	15	96.5	1.91	0.41	6	2	40.6
Hopewell township	747	2.52	0.40	39	133	84.8	2.66	0.47	48	10	-
Hyndman borough	409	2.49	0.39	8	85	87.9	2.17	0.42	29	2	27.3
Juniata township	395	2.65	0.45	32	61	84.8	2.05	0.36	24	9	-
Kimmel township	624	2.66	0.44	33	160	82.4	1.99	0.39	34	5	-
King township	467	2.76	0.45	15	97	81.3	2.25	0.41	31	10	14.9
Liberty township	590	2.50	0.41	25	125	83.2	2.32	0.45	27	10	-
Lincoln township	142	2.70	0.46	2	30	78.7	1.67	0.35	4	2	-
Londonderry township	689	2.51	0.41	22	178	86.0	2.86	0.54	25	2	-
Mann township	200	2.58	0.43	10	23	79.4	2.92	0.60	4	2	-
Manns Choice borough	119	2.45	0.36	4	20	87.1	3.12	0.50	13	-	-
Monroe township	507	2.72	0.43	32	96	79.7	2.60	0.43	15	13	-
Napier township	842	2.57	0.42	41	152	79.7	2.34	0.41	19	10	-
New Paris borough	80	2.70	0.40	8	13	82.1	2.54	0.35	4	2	-
Pavia township	127	2.93	0.47	16	23	70.5	1.87	0.35	3	2	6.7
Pleasantville borough	79	2.15	0.32	4	8	77.4	2.96	0.56	3	2	-
Rainsburg borough	55	2.79	0.47	6	17	88.1	1.15	0.21	4	2	-
St. Clairsville borough	37	2.24	0.37	-	6	84.0	2.42	0.51	2	-	50.0
Saxton borough	364	2.43	0.35	12	47	86.1	1.93	0.41	49	7	24.7
Schellsburg borough	129	2.54	0.35	17	16	86.3	2.18	0.42	4	5	14.7
Snake Spring township	552	2.49	0.39	41	106	88.0	2.52	0.39	13	6	5.0
Southampton township	367	2.57	0.44	7	66	82.7	3.18	0.58	5	-	-
South Woodbury township	715	2.82	0.43	39	121	84.5	2.62	0.46	30	2	-
West Providence township	1 338	2.48	0.40	75	250	83.6	2.45	0.43	45	-	-
West St. Clair township	598	2.71	0.46	42	108	74.6	3.49	0.63	20	6	-
Woodbury borough	113	2.60	0.40	2	28	92.6	2.06	0.42	2	-	-
Woodbury township	379	3.24	0.50	15	55	85.5	2.43	0.37	-	8	-
Berks County	141 570	2.67	0.40	8 291	21 162	93.5	2.22	0.50	13 304	909	31.8
Adamstown borough (part)	1	2.00	0.25	-	1	100.0	-	(X)	-	-	(X)
Albany township	618	2.75	0.42	27	96	93.7	2.42	0.43	31	13	2.7
Alsace township	1 433	2.54	0.40	72	330	93.6	2.85	0.59	32	9	-
Amity township	3 226	2.90	0.39	457	276	93.2	2.05	0.43	230	36	46.3
Amity Gardens CDP	1 256	2.93	0.40	88	78	99.1	1.96	0.42	127	-	74.0
Bally borough	413	2.61	0.42	22	104	98.2	2.40	0.45	29	7	4.9
Bechtelsville borough	346	2.61	0.39	21	33	95.7	3.00	0.59	20	2	25.7
Bern township	1 903	2.43	0.35	120	388	98.5	3.78	0.69	45	6	6.1
Bernville borough	364	2.69	0.42	26	64	95.6	1.99	0.43	48	9	17.4
Bethel township	1 466	3.01	0.47	49	132	89.0	2.08	0.45	109	6	13.4
Birdsboro borough	1 854	2.86	0.42	116	249	97.4	2.26	0.49	160	14	24.2
Boyetown borough	1 805	2.74	0.41	104	262	93.9	1.47	0.37	265	13	46.0
Brecknock township	1 558	2.98	0.43	60	156	94.7	1.53	0.29	25	-	8.5
Caernarvon township	889	2.76	0.43	70	100	95.1	2.11	0.47	98	-	12.7
Centerport borough	129	2.95	0.44	12	14	95.1	1.83	0.40	18	-	35.4
Centre township	1 362	2.74	0.41	108	130	85.8	2.01	0.38	57	-	-
Colebrookdale township	1 994	2.80	0.44	116	291	95.5	1.65	0.35	32	16	10.9
Cumru township	5 946	2.54	0.37	344	966	96.4	1.66	0.39	646	8	74.4
Flying Hills CDP	584	2.18	0.35	74	-	76.1	1.68	0.34	109	-	75.9
District township	522	2.84	0.44	23	75	92.3	2.33	0.49	19	-	4.5
Douglas township	1 201	2.71	0.42	47	268	98.3	2.25	0.51	8	15	27.3
Earl township	1 155	2.76	0.42	65	195	87.8	1.81	0.34	29	8	-
Exeter township	7 927	2.73	0.39	626	982	91.6	1.93	0.41	378	17	34.3
Lorane CDP	1 161	2.71	0.41	35	138	78.9	1.06	0.22	17	-	-
Reiffon CDP	1 061	2.56	0.35	59	211	94.3	2.00	0.50	14	-	65.8
Fleetwood borough	1 584	2.63	0.39	74	333	99.1	2.17	0.47	136	6	18.8
Greenwich township	1 246	2.77	0.43	120	108	73.9	2.37	0.47	35	8	-
Hamburg borough	1 824	2.38	0.36	64	348	95.5	2.01	0.43	182	6	30.6
Heidelberg township	587	2.77	0.41	31	111	97.0	1.85	0.33	20	-	16.5
Hereford township	1 193	2.59	0.42	137	150	65.2	3.11	0.62	38	3	3.2

Table 23. Owner and Renter Household Characteristics: 2000—Con.

[Data based on a sample (except Tables 65-68). For information on confidentiality protection, coverage, sampling error, and nonsampling error, see Appendix G. For location of definitions, see "How to Use This Census Report"]

State County County Subdivision Place	Owner-occupied housing units						Renter-occupied housing units				
	Occupied housing units	Average household size	Occupants per room	Year householder moved into unit		Percent 1 unit, detached or attached	Average household size	Occupants per room	Year householder moved into unit		Percent 5 or more units in structure
				1999 to March 2000	1969 or earlier				1999 to March 2000	1969 or earlier	
Berks County—Con.											
Jefferson township	580	2.82	0.42	35	50	92.0	2.45	0.42	22	8	-
Kenhorst borough	1 223	2.15	0.37	66	357	98.3	2.39	0.49	55	-	12.5
Kutztown borough	1 874	2.39	0.35	71	225	97.8	2.58	0.57	482	21	32.9
Laureldale borough	1 634	2.41	0.39	95	391	100.0	1.77	0.38	45	15	20.2
Leesport borough	695	2.79	0.42	36	126	98.7	2.01	0.45	33	5	12.9
Lenhartsville borough	77	2.40	0.38	3	22	95.8	2.00	0.45	15	-	17.2
Longswamp township	2 029	2.66	0.42	170	225	79.3	2.33	0.47	68	-	-
Lower Alsace township	1 883	2.49	0.36	90	425	99.5	1.95	0.43	156	21	48.1
Lower Heidelberg township	1 544	2.78	0.41	124	130	86.5	1.47	0.35	15	-	58.1
Lyons borough	182	2.48	0.38	8	44	93.3	2.51	0.51	35	2	15.4
Maidencreek township	2 274	2.96	0.43	241	189	95.8	2.12	0.42	65	-	12.5
Marion township	524	3.03	0.45	36	70	96.2	2.79	0.48	29	4	6.5
Maxatawny township	1 369	2.69	0.41	59	249	86.8	2.37	0.45	82	6	13.3
Mohnton borough	1 211	2.56	0.37	73	175	94.7	2.14	0.48	140	7	31.9
Mount Penn borough	1 276	2.47	0.37	47	246	98.1	2.04	0.46	114	12	26.8
Muhlenberg township	6 641	2.50	0.39	232	1 381	94.1	1.87	0.44	316	66	31.1
New Morgan borough	11	4.67	0.70	-	-	100.0	2.63	0.38	3	-	-
North Heidelberg township	474	2.88	0.41	19	60	91.3	2.21	0.41	13	8	13.8
Oley township	1 382	2.65	0.39	120	293	96.1	2.39	0.50	110	-	6.7
Ontelaunee township	518	2.49	0.40	19	127	95.0	1.76	0.40	39	7	28.4
Penn township	701	2.81	0.42	44	94	94.7	2.48	0.47	11	4	-
Perry township	957	2.55	0.40	50	226	89.6	2.70	0.52	38	-	9.3
Pike township	605	2.85	0.44	31	67	94.6	1.93	0.32	8	11	-
Reading city	30 108	2.77	0.41	1 390	3 873	93.9	2.47	0.59	6 192	284	31.0
Richmond township	1 432	2.48	0.39	83	215	84.8	2.50	0.51	101	31	7.1
Robeson township	2 488	2.78	0.41	142	449	96.4	2.58	0.52	90	8	12.8
Robesonia borough	830	2.54	0.40	30	150	93.8	2.06	0.45	67	6	17.9
Rockland township	1 330	2.85	0.42	62	137	94.2	2.63	0.57	41	5	7.7
Ruscombmanor township	1 378	2.72	0.41	81	242	98.5	2.61	0.53	21	9	3.4
St. Lawrence borough	757	2.56	0.39	47	112	97.8	1.98	0.47	73	-	64.5
Shillington borough	2 238	2.33	0.35	100	552	97.6	2.01	0.42	154	15	12.5
Shoemakersville borough	604	2.49	0.41	24	130	98.1	1.93	0.44	42	18	33.3
Sinking Spring borough	1 226	2.41	0.37	65	206	97.9	1.76	0.46	201	-	31.3
South Heidelberg township	1 947	2.75	0.40	152	89	91.4	1.77	0.38	62	-	31.5
Spring township	8 739	2.61	0.37	569	1 219	96.6	1.89	0.43	644	33	47.3
Spring Ridge CDP	375	2.36	0.33	42	8	97.9	-	(X)	-	-	(X)
West Wyomissing CDP	1 377	2.31	0.38	93	321	99.3	1.76	0.41	108	21	38.6
Whitfield CDP	1 077	2.72	0.35	45	234	100.0	2.19	0.40	17	-	38.1
Strausstown borough	139	2.24	0.31	-	31	100.0	2.03	0.47	13	6	10.8
Tilden township	1 243	2.86	0.45	95	151	74.4	2.12	0.35	41	16	12.4
Topton borough	805	2.74	0.41	31	176	96.4	1.68	0.39	65	5	32.9
Tulpehocken township	1 007	3.04	0.46	88	61	90.7	2.72	0.52	63	4	1.9
Union township	1 324	2.65	0.40	59	232	96.6	2.19	0.38	21	-	12.9
Upper Bern township	556	2.86	0.45	33	69	92.5	1.91	0.35	36	4	9.5
Upper Tulpehocken township	538	2.83	0.43	23	68	90.0	2.89	0.51	28	4	-
Washington township	1 209	2.84	0.42	95	209	92.6	2.46	0.50	32	9	12.8
Wernersville borough	843	2.51	0.37	30	168	98.7	2.02	0.47	59	16	32.9
West Lawn borough	707	2.39	0.36	45	159	97.7	1.87	0.40	56	7	3.4
West Reading borough	1 665	2.26	0.33	98	255	97.3	1.98	0.44	195	12	27.4
Windsor township	842	2.59	0.39	31	170	94.8	2.46	0.51	29	11	11.9
Womelsdorf borough	1 061	2.57	0.40	59	137	94.0	2.01	0.50	102	3	50.0
Wyomissing borough	3 359	2.47	0.33	205	369	92.8	1.72	0.39	268	-	75.4
Wyomissing Hills borough	985	2.61	0.34	74	199	94.6	2.56	0.41	24	4	23.1
Blair County	51 518	2.57	0.40	2 475	9 040	90.1	2.04	0.45	4 602	364	30.4
Allegheny township	2 662	2.45	0.41	170	372	64.7	2.02	0.41	64	18	27.5
Altoona city	20 060	2.51	0.38	895	3 629	97.1	2.11	0.47	2 350	125	34.0
Antis township	2 530	2.69	0.43	138	399	84.7	1.67	0.36	154	17	22.3
Tipton CDP	455	2.86	0.43	26	55	82.0	1.88	0.40	33	-	9.1
Bellwood borough	776	2.64	0.40	22	199	98.1	2.24	0.49	42	4	20.0
Blair township	1 775	2.65	0.40	141	259	86.8	1.82	0.37	100	-	-
Catharine township	289	2.61	0.41	10	59	87.3	2.00	0.35	7	-	-
Duncansville borough	581	2.64	0.42	19	97	97.4	1.43	0.37	62	5	57.0
Frankstown township	2 887	2.80	0.39	185	422	95.9	1.70	0.34	168	42	47.6
Freedom township	1 259	2.65	0.44	84	209	80.0	2.29	0.51	86	15	7.7
Greenfield township	1 549	2.51	0.40	86	362	79.2	2.50	0.54	158	15	28.8
Claysburg CDP	623	2.45	0.38	46	142	89.4	2.51	0.54	93	5	40.7
Holidaysburg borough	2 224	2.53	0.38	114	362	95.4	1.73	0.39	300	-	33.3
Huston township	452	2.88	0.44	10	70	85.4	2.46	0.44	15	15	4.2
Juniata township	428	2.70	0.45	22	74	75.5	1.86	0.36	13	-	-
Logan township	4 727	2.58	0.41	193	789	88.5	2.00	0.42	322	20	23.6
Martinsburg borough	892	2.36	0.38	31	149	75.1	1.84	0.41	72	5	22.8
Newry borough	106	2.84	0.42	4	19	94.5	1.49	0.30	28	2	17.6
North Woodbury township	886	2.66	0.40	53	91	75.9	2.21	0.45	47	4	27.2
Roaring Spring borough	1 019	2.42	0.36	27	278	98.8	2.25	0.51	107	17	39.7
Snyder township	1 346	2.59	0.43	55	274	83.2	1.96	0.40	79	6	5.9
Taylor township	852	2.64	0.42	42	146	88.4	2.58	0.46	27	17	-
Tunnelhill borough (part)	40	2.69	0.39	-	6	100.0	2.20	0.33	-	-	-
Tyrone borough	2 382	2.40	0.36	82	475	94.7	2.03	0.45	298	14	33.6
Tyrone township	659	2.83	0.44	49	91	94.7	2.14	0.41	15	11	-
Williamsburg borough	566	2.75	0.40	19	95	94.3	1.75	0.37	75	6	31.9
Woodbury township	571	2.75	0.44	24	114	85.7	2.51	0.47	13	6	8.9
Bradford County	24 453	2.63	0.40	1 335	3 543	80.8	2.21	0.44	2 027	273	17.2
Alba borough	69	2.49	0.37	-	6	92.5	2.69	0.47	7	-	-
Albany township	352	2.49	0.39	24	49	83.2	3.07	0.54	11	2	-
Armenia township	67	2.68	0.44	8	10	81.7	1.86	0.32	-	4	-
Asylum township	417	2.70	0.40	23	70	80.5	2.29	0.43	20	4	-
Athens borough	1 427	2.59	0.37	56	208	98.0	1.85	0.44	182	6	48.5
Athens township	2 002	2.45	0.39	190	265	67.4	2.84	0.55	156	-	11.4
Burlington borough	63	3.00	0.40	3	12	70.2	2.38	0.44	8	-	-
Burlington township	303	2.83	0.42	9	26	77.6	2.91	0.57	10	9	-
Canton borough	758	2.66	0.36	24	95	86.7	2.05	0.47	90	8	33.4
Canton township	772	2.67	0.40	47	125	74.6	2.80	0.48	54	13	3.2
Columbia township	426	2.68	0.40	22	76	73.4	2.94	0.52	31	6	8.7
Franklin township	251	2.77	0.46	22	18	73.8	3.59	0.65	8	-	-

Table 23. Owner and Renter Household Characteristics: 2000—Con.

[Data based on a sample (except Tables 65-68). For information on confidentiality protection, coverage, sampling error, and nonsampling error, see Appendix G. For location of definitions, see "How to Use This Census Report"]

State County County Subdivision Place	Owner-occupied housing units						Renter-occupied housing units				
	Occupied housing units	Average household size	Occupants per room	Year householder moved into unit		Percent 1 unit, detached or attached	Average household size	Occupants per room	Year householder moved into unit		Percent 5 or more units in structure
				1999 to March 2000	1969 or earlier				1999 to March 2000	1969 or earlier	
Bradford County—Con.											
Granville township	314	2.79	0.43	16	48	80.8	2.72	0.46	8	1	-
Herrick township	247	2.64	0.41	18	30	79.6	2.00	0.34	8	2	-
Le Raysville borough	110	2.90	0.38	2	20	87.1	2.23	0.35	10	-	7.5
Leroy township	233	2.76	0.41	30	26	80.9	1.82	0.33	17	3	-
Litchfield township	501	2.63	0.41	27	66	75.9	2.47	0.49	19	6	-
Monroe borough	203	2.45	0.34	7	43	96.3	2.83	0.50	16	2	-
Monroe township	480	2.72	0.43	24	67	75.6	2.28	0.37	30	6	-
New Albany borough	136	2.45	0.35	4	23	91.4	2.40	0.53	13	2	-
North Towanda township	402	2.55	0.37	15	50	86.2	1.58	0.43	27	-	71.1
Orwell township	402	2.72	0.41	27	63	79.7	2.79	0.47	12	4	-
Overton township	72	2.39	0.41	2	12	81.8	2.50	0.47	-	2	33.3
Pike township	234	2.91	0.45	16	30	81.0	2.96	0.51	6	-	-
Ridgebury township	759	2.56	0.42	49	120	74.4	2.77	0.50	28	6	1.7
Rome borough	157	2.54	0.41	22	15	52.6	2.71	0.52	20	2	-
Rome township	450	2.59	0.42	38	40	68.1	3.06	0.52	26	6	-
Sayre borough	2 529	2.63	0.38	132	421	93.5	1.78	0.37	413	42	22.0
Sheshequin township	489	2.65	0.41	24	55	76.2	2.69	0.45	16	15	-
Smithfield township	567	2.61	0.39	41	90	80.4	3.32	0.52	19	5	-
South Creek township	484	2.70	0.41	20	60	78.5	2.14	0.43	51	-	-
South Waverly borough	410	2.51	0.37	34	88	97.3	1.95	0.36	34	7	-
Springfield township	427	2.75	0.41	22	69	82.1	2.83	0.48	11	6	-
Standing Stone township	192	2.85	0.41	4	24	83.0	2.67	0.45	7	7	-
Stevens township	167	2.91	0.46	12	30	73.9	1.85	0.32	8	3	-
Sylvania borough	75	2.78	0.39	3	12	100.0	2.10	0.40	11	2	-
Terry township	364	2.71	0.43	19	43	75.6	1.70	0.37	31	-	17.0
Towanda borough	1 279	2.54	0.34	43	195	93.0	2.02	0.43	247	19	14.8
Towanda township	432	2.74	0.42	22	59	81.1	2.11	0.41	26	11	18.3
Troy borough	581	2.78	0.39	15	69	98.7	1.80	0.40	73	17	32.7
Troy township	649	2.55	0.38	18	102	75.7	2.43	0.45	38	8	-
Tuscarora township	401	2.76	0.44	24	76	78.2	2.27	0.39	11	5	-
Ulster township	509	2.67	0.39	20	74	82.9	2.26	0.45	47	4	4.2
Warren township	361	2.85	0.43	22	51	79.7	2.70	0.49	10	4	-
Wells township	462	2.64	0.44	30	41	68.7	3.08	0.62	17	2	-
West Burlington township	165	2.52	0.37	11	24	74.1	2.22	0.34	5	-	-
Wilmot township	454	2.45	0.38	18	62	80.7	3.37	0.56	16	7	-
Windham township	362	2.70	0.42	8	40	75.8	2.43	0.49	12	2	-
Wyalusing borough	263	2.32	0.32	2	60	94.9	1.62	0.36	17	-	25.5
Wyalusing township	496	2.59	0.39	16	57	88.7	2.64	0.51	49	6	3.4
Wysox township	728	2.60	0.40	50	128	74.6	2.04	0.41	41	7	-
Bucks County	218 725	2.88	0.40	14 641	26 615	94.5	2.04	0.50	16 055	1 018	54.7
Bedminster township	1 788	2.77	0.39	123	161	95.5	2.29	0.45	69	33	5.4
Bensalem township	22 627	2.93	0.43	830	1 923	93.0	2.05	0.55	3 228	86	71.2
Cornwells Heights-Eddington CDP	1 194	2.83	0.43	16	375	98.2	2.21	0.55	53	-	43.5
Bridgeton township	559	2.52	0.41	31	92	90.5	2.51	0.56	26	6	4.2
Bristol borough	4 004	2.75	0.42	110	754	93.2	2.11	0.50	339	78	31.5
Bristol township	19 733	2.97	0.46	869	4 035	98.7	2.22	0.59	1 760	118	63.5
Croydon CDP	3 747	2.98	0.47	131	614	98.4	1.92	0.54	327	17	63.4
Fairless Hills CDP (part)	-	-	(X)	-	-	(X)	-	(X)	-	-	(X)
Levittown CDP (part)	9 564	3.01	0.47	560	2 442	98.5	2.12	0.51	517	65	60.3
Buckingham township	5 711	2.94	0.36	552	361	94.9	1.75	0.36	166	8	9.5
Chalfont borough	1 382	2.96	0.40	95	189	95.0	1.89	0.43	81	-	29.7
Doylestown borough	3 934	2.55	0.37	144	323	92.7	1.46	0.41	609	30	60.1
Doylestown township	6 017	2.77	0.35	499	441	94.1	1.86	0.44	323	-	54.7
Dublin borough	851	3.05	0.44	66	26	90.6	2.00	0.49	196	3	73.4
Durham township	482	2.83	0.39	35	61	97.7	1.88	0.39	13	1	-
East Rockhill township	1 828	3.02	0.43	121	210	96.4	1.88	0.43	89	16	11.1
Falls township	13 166	2.84	0.44	678	2 372	85.8	2.10	0.53	1 224	88	75.7
Fairless Hills CDP (part)	3 291	2.76	0.45	182	680	90.9	1.91	0.46	154	9	61.8
Levittown CDP (part)	4 533	2.96	0.45	200	1 241	99.4	2.21	0.57	221	50	71.5
Haycock township	805	2.79	0.42	41	113	95.0	2.14	0.36	30	-	-
Hilltown township	4 275	2.91	0.41	221	507	96.0	2.28	0.49	151	9	39.2
Hulmeville borough	339	2.83	0.39	10	58	99.2	1.93	0.40	24	6	12.0
Ivyleand borough	186	2.49	0.35	11	26	96.0	2.64	0.45	8	-	-
Langhorne borough	552	2.91	0.38	16	113	94.1	1.46	0.37	55	3	19.9
Langhorne Manor borough	330	2.88	0.38	20	54	95.1	2.33	0.56	21	-	53.3
Lower Makefield township	11 706	2.86	0.36	1 018	872	96.2	2.09	0.42	563	5	44.5
Woodside CDP	808	3.39	0.37	87	24	100.0	0.75	0.13	-	-	-
Lower Southampton township	7 152	2.81	0.41	437	1 307	93.5	2.10	0.49	413	28	65.4
Feasterville-Treove CDP	2 582	2.84	0.43	95	516	98.3	1.97	0.49	338	-	81.5
Middletown township	15 321	3.07	0.42	913	1 949	98.6	1.93	0.48	1 041	48	77.2
Levittown CDP (part)	4 475	3.06	0.42	221	1 170	99.8	1.85	0.40	82	39	74.0
Woodbourne CDP	994	3.42	0.41	70	17	99.0	-	(X)	-	-	(X)
Milford township	3 073	2.81	0.41	301	398	93.3	2.69	0.54	121	8	14.7
Morrisville borough	4 158	2.68	0.42	161	613	97.2	2.05	0.52	638	34	49.5
New Britain borough	912	2.74	0.40	55	115	91.7	1.47	0.29	40	-	15.9
New Britain township	3 895	2.81	0.38	253	376	95.3	2.10	0.40	125	6	25.3
Brittany Farms-Highlands CDP	1 411	2.34	0.35	94	143	89.1	1.86	0.38	84	-	39.9
New Hope borough	1 160	2.26	0.34	194	25	87.8	1.46	0.41	185	10	21.4
Newtown borough	920	2.69	0.39	51	61	97.9	1.70	0.39	100	15	24.5
Newtown township	6 765	2.80	0.39	732	126	93.4	1.93	0.42	266	-	42.5
Newtown Grant CDP	1 567	2.62	0.39	193	8	84.2	1.96	0.34	72	-	29.1
Nockamixon township	1 337	2.72	0.39	48	150	91.9	2.19	0.59	73	16	13.9
Northampton township	13 010	3.09	0.37	876	1 078	95.8	1.89	0.42	226	21	45.9
Churchville CDP	1 367	3.18	0.39	76	94	99.6	2.00	0.25	-	5	-
Richboro CDP	2 057	3.26	0.39	170	207	100.0	1.64	0.29	-	-	17.3
Village Shires CDP	1 726	2.65	0.39	138	25	89.5	1.53	0.48	130	-	73.0
Penndel borough	900	2.85	0.40	31	194	98.7	1.94	0.54	134	6	71.1
Perkasie borough	3 294	3.06	0.44	279	358	96.6	1.67	0.41	268	19	48.2
Plumstead township	3 938	2.99	0.39	509	203	94.5	2.05	0.40	164	8	3.6
Quakertown borough	3 421	2.76	0.41	190	425	97.5	2.11	0.49	421	49	42.5
Richland township	3 763	2.72	0.43	331	395	75.2	2.11	0.51	192	9	35.8
Richlandtown borough	430	2.98	0.45	32	48	97.3	2.10	0.44	41	11	16.4
Riegelsville borough	381	2.37	0.36	20	70	96.2	1.91	0.41	41	3	8.7
Sellersville borough	1 782	2.78	0.42	50	172	89.9	2.05	0.49	187	-	36.9
Silverdale borough	323	3.21	0.44	2	27	99.2	2.47	0.53	10	-	10.5

Table 23. Owner and Renter Household Characteristics: 2000—Con.

[Data based on a sample (except Tables 65-68). For information on confidentiality protection, coverage, sampling error, and nonsampling error, see Appendix G. For location of definitions, see "How to Use This Census Report"]

State County County Subdivision Place	Owner-occupied housing units						Renter-occupied housing units				
	Occupied housing units	Average household size	Occupants per room	Year householder moved into unit		Percent 1 unit, detached or attached	Average household size	Occupants per room	Year householder moved into unit		Percent 5 or more units in structure
				1999 to March 2000	1969 or earlier				1999 to March 2000	1969 or earlier	
Bucks County—Con.											
Solebury township	3 053	2.64	0.34	373	202	94.6	1.60	0.33	161	-	16.4
Springfield township	1 900	2.71	0.40	111	329	97.3	1.90	0.37	58	28	5.6
Telford borough (part)	976	2.54	0.43	81	42	88.1	1.67	0.47	106	12	72.0
Tinicum township	1 674	2.46	0.35	112	230	94.6	2.62	0.53	54	7	11.3
Trumbauersville borough	374	2.91	0.43	7	59	97.3	2.47	0.54	30	5	18.1
Tullytown borough	803	2.77	0.44	22	230	94.5	1.99	0.49	69	5	43.5
Upper Makefield township	2 512	2.93	0.34	357	262	99.6	1.85	0.31	43	13	-
Upper Southampton township	6 031	2.72	0.37	278	1 145	93.2	1.87	0.51	251	6	65.8
Warminster township	11 358	2.83	0.39	556	2 048	93.2	2.46	0.56	880	117	50.0
Warminster Heights CDP	1 517	2.88	0.42	21	126	100.0	2.70	0.69	316	82	40.4
Warrington township	6 124	3.07	0.39	826	561	96.6	2.01	0.44	415	16	54.5
Warwick township	3 933	3.03	0.40	712	171	98.5	3.37	0.55	85	-	9.6
West Rockhill township	1 636	2.63	0.40	71	273	86.2	1.93	0.49	96	12	44.2
Wrightstown township	971	2.99	0.38	91	139	98.0	2.42	0.43	26	3	3.5
Yardley borough	1 170	2.38	0.37	89	143	90.5	1.54	0.38	120	13	27.4
Butler County	65 862	2.70	0.41	4 152	9 262	85.6	2.00	0.45	5 128	482	30.7
Adams township	2 386	2.79	0.37	244	312	90.2	2.89	0.56	104	-	12.5
Allegheny township	223	2.40	0.39	37	32	70.7	2.13	0.41	2	2	-
Brady township	508	2.82	0.47	50	38	60.2	2.33	0.49	17	4	-
Bruin borough	200	2.64	0.44	11	38	86.3	2.78	0.51	11	4	7.4
Buffalo township	2 521	2.74	0.44	166	439	82.4	1.95	0.41	36	37	3.7
Butler city	6 715	2.50	0.37	230	755	94.3	1.90	0.44	1 236	106	32.2
Butler township	7 225	2.47	0.38	319	1 633	95.9	1.84	0.41	592	104	45.6
Homeacre-Lyndora CDP	3 096	2.25	0.36	152	734	91.7	1.90	0.43	365	31	48.7
Meadowood CDP	1 093	2.51	0.38	57	277	100.0	1.93	0.36	10	35	-
Meridian CDP	1 488	2.55	0.39	80	372	98.3	1.69	0.32	45	23	10.3
Oak Hills CDP	951	2.84	0.40	24	136	96.7	1.70	0.42	150	-	74.8
Gallery borough	158	2.92	0.46	11	31	88.1	2.04	0.51	8	2	-
Center township	3 333	2.61	0.40	209	510	85.7	1.72	0.43	263	15	30.5
Shanor-Northvue CDP	1 997	2.61	0.38	141	297	94.6	1.59	0.41	198	9	35.5
Cherry township	383	2.74	0.47	19	40	72.4	2.31	0.43	13	2	-
Cherry Valley borough	23	3.33	0.53	-	4	88.9	1.20	0.20	5	-	-
Chicora borough	419	2.53	0.39	9	103	88.8	2.15	0.48	49	6	8.4
Clay township	979	2.72	0.46	80	116	69.1	2.32	0.46	34	5	-
Clearfield township	917	2.87	0.50	44	135	70.8	1.90	0.38	38	-	-
Clinton township	1 043	2.71	0.43	54	184	87.2	2.33	0.42	41	12	-
Concord township	569	2.70	0.45	32	85	70.9	1.97	0.39	18	5	2.6
Connoquenessing borough	200	2.94	0.45	7	43	85.6	1.89	0.43	16	-	-
Connoquenessing township	1 385	2.68	0.45	80	153	74.0	2.28	0.42	31	-	7.4
Cranberry township	8 356	2.95	0.40	1 002	380	90.0	2.08	0.45	504	-	49.3
Fernway CDP	4 241	2.86	0.41	452	250	87.7	2.93	0.56	125	-	23.3
Fox Run CDP	1 035	3.14	0.47	70	25	100.0	2.25	0.39	47	-	37.7
Donegal township	598	2.81	0.45	22	104	84.6	1.99	0.38	21	3	8.3
East Butler borough	295	2.38	0.40	13	100	95.9	1.92	0.45	19	2	26.4
Eau Claire borough	142	2.63	0.42	11	15	72.8	2.28	0.38	14	-	-
Evans City borough	819	2.96	0.46	46	154	91.3	1.37	0.34	75	-	41.4
Fairview borough	81	2.90	0.46	2	20	100.0	3.64	0.49	4	-	-
Fairview township	732	2.83	0.45	28	135	86.0	2.64	0.42	15	6	-
Forward township	970	2.80	0.43	37	165	87.5	2.58	0.52	29	4	6.5
Franklin township	885	2.69	0.42	30	127	80.7	1.80	0.37	20	8	-
Harmony borough	409	2.44	0.37	19	71	90.3	1.87	0.42	31	2	2.7
Harrisville borough	327	2.52	0.42	17	81	87.1	2.31	0.52	33	2	14.1
Jackson township	1 358	2.73	0.41	49	178	86.0	1.91	0.39	84	24	22.7
Jefferson township	1 916	2.68	0.43	66	259	80.3	2.40	0.53	79	8	22.8
Karns City borough	99	2.57	0.42	4	25	86.1	2.44	0.48	4	2	-
Lancaster township	906	2.80	0.42	90	108	83.0	2.55	0.58	40	5	10.9
Marion township	496	2.74	0.45	19	102	76.6	2.29	0.46	14	4	-
Mars borough	685	2.70	0.42	16	97	90.4	1.57	0.40	88	3	52.6
Mercer township	473	2.53	0.42	14	80	74.0	2.36	0.49	31	4	13.6
Middlesex township	2 045	2.80	0.42	131	304	86.9	1.98	0.37	45	25	4.3
Muddy Creek township	907	2.55	0.45	97	75	48.6	2.16	0.43	32	5	-
Oakland township	1 112	2.86	0.46	47	194	86.5	2.09	0.41	47	15	3.4
Parker township	260	2.80	0.49	22	46	75.9	2.71	0.47	5	-	-
Penn township	1 896	2.63	0.39	85	260	85.6	3.27	0.61	18	7	-
Nixon CDP	518	2.62	0.35	38	89	95.1	2.80	0.58	-	-	-
Petrolia borough	88	2.38	0.39	4	20	95.3	1.71	0.36	8	-	-
Portersville borough	102	2.67	0.39	4	13	92.4	2.39	0.46	6	-	8.7
Prospect borough	501	2.39	0.40	48	72	65.1	2.84	0.55	21	2	-
Saxonburg borough	655	2.37	0.39	37	84	79.6	1.67	0.40	89	11	45.1
Seven Fields borough	753	2.64	0.39	168	4	97.6	2.09	0.45	57	-	5.0
Slippery Rock borough	978	2.58	0.37	6	102	98.4	2.23	0.53	370	-	52.6
Slippery Rock township	1 338	2.73	0.43	94	128	84.5	2.13	0.47	283	10	44.3
Summit township	1 682	2.74	0.45	74	428	79.2	2.02	0.47	117	8	25.6
Valencia borough	97	2.21	0.34	-	23	90.5	3.59	0.56	11	-	-
Venango township	274	2.63	0.44	10	58	79.7	2.64	0.52	10	4	-
Washington township	511	2.74	0.46	41	86	76.6	3.11	0.53	8	4	-
West Liberty borough	126	2.90	0.46	9	22	98.1	3.05	0.61	16	2	-
West Sunbury borough	43	3.04	0.44	-	13	100.0	1.53	0.33	2	-	-
Winfield township	1 335	2.70	0.44	99	179	74.6	2.19	0.46	45	-	38.5
Worth township	469	2.83	0.46	29	50	84.4	2.44	0.44	25	8	-
Zelienople borough	1 956	2.60	0.38	60	249	97.4	1.58	0.44	294	-	36.9
Cambria County	60 531	2.51	0.39	2 052	14 538	92.4	2.03	0.42	4 198	1 162	25.0
Adams township	2 521	2.68	0.41	100	559	89.2	1.90	0.40	140	25	22.1
St. Michael-Sidman CDP	416	2.46	0.39	7	95	91.2	1.76	0.38	51	-	-
Salix-Beauty Line Park CDP	447	2.67	0.41	18	60	91.0	2.72	0.61	40	-	83.5
Allegheny township	540	3.10	0.46	8	74	92.7	2.08	0.40	17	21	4.2
Ashville borough	114	2.37	0.40	6	23	86.7	1.96	0.43	11	2	29.2
Barr township	753	2.93	0.45	16	192	91.0	2.40	0.40	21	12	5.3
Blacklick township	834	2.56	0.40	21	193	85.1	3.04	0.52	31	17	7.9
Brownstown borough	353	2.51	0.42	16	111	97.3	2.45	0.50	14	4	-
Cambria township	2 015	2.55	0.41	101	469	87.5	2.67	0.51	74	46	20.7
Colver CDP	419	2.28	0.43	28	180	90.9	3.12	0.63	15	7	12.1
Carrolltown borough	406	2.58	0.39	15	130	95.6	2.46	0.50	14	6	2.9
Cassandra borough	48	2.43	0.38	2	14	82.9	1.92	0.34	-	6	-

Table 23. Owner and Renter Household Characteristics: 2000—Con.

[Data based on a sample (except Tables 65-68). For information on confidentiality protection, coverage, sampling error, and nonsampling error, see Appendix G. For location of definitions, see "How to Use This Census Report"]

State County County Subdivision Place	Owner-occupied housing units						Renter-occupied housing units				
	Occupied housing units	Average household size	Occupants per room	Year householder moved into unit		Percent 1 unit, detached or attached	Average household size	Occupants per room	Year householder moved into unit		Percent 5 or more units in structure
				1999 to March 2000	1969 or earlier				1999 to March 2000	1969 or earlier	
Cambria County—Con.											
Chest township	120	3.17	0.43	7	26	93.1	2.25	0.32	-	-	-
Chest Springs borough	49	2.38	0.34	4	15	95.2	1.14	0.33	-	-	100.0
Clearfield township	571	2.96	0.45	36	100	87.5	2.29	0.44	24	6	3.8
Conemaugh township	856	2.50	0.41	35	267	93.4	2.53	0.48	19	13	3.7
Cresson borough	726	2.10	0.31	35	183	95.5	2.45	0.54	79	12	24.7
Cresson township	1 045	2.79	0.44	66	184	77.8	1.51	0.35	34	8	51.1
Croyle township	811	2.84	0.43	32	223	93.3	2.16	0.40	34	18	11.3
Daisytown borough	139	2.60	0.44	2	51	90.6	2.09	0.47	-	-	-
Dale borough	685	2.51	0.38	20	103	95.4	1.95	0.44	95	22	31.7
Dean township	169	2.45	0.38	10	58	95.0	3.30	0.48	-	-	-
East Carroll township	633	2.99	0.46	31	89	84.4	1.75	0.36	13	14	-
East Conemaugh borough	588	2.26	0.35	14	170	92.1	2.09	0.41	57	25	8.1
East Taylor township	1 082	2.47	0.40	30	351	92.0	2.96	0.56	44	-	3.6
Ebensburg borough	1 357	2.53	0.36	8	213	93.7	1.82	0.42	142	12	45.8
Ehrenfeld borough	95	2.39	0.32	2	35	95.2	3.27	0.56	-	2	-
Elder township	374	2.70	0.42	12	118	93.2	1.65	0.30	25	8	-
Ferndale borough	792	2.49	0.37	10	141	97.0	1.96	0.39	57	25	6.3
Franklin borough	204	2.18	0.35	9	63	87.2	2.05	0.39	15	7	-
Gallitzin borough	701	2.55	0.39	33	197	87.9	2.32	0.45	28	20	17.4
Gallitzin township	438	2.99	0.47	24	94	85.5	2.78	0.48	9	-	-
Geistown borough	1 103	2.54	0.38	39	270	99.0	1.50	0.31	62	5	7.8
Hastings borough	557	2.47	0.38	12	177	89.6	2.05	0.43	34	12	34.7
Jackson township	1 940	2.59	0.40	110	463	82.9	1.91	0.35	85	35	4.4
Vincio CDP	581	2.41	0.39	25	144	91.7	1.46	0.33	12	19	-
Johnstown city	11 136	2.22	0.35	227	2 030	92.8	1.99	0.43	1 548	305	29.7
Lilly borough	402	2.41	0.37	12	166	92.0	1.95	0.38	26	6	2.6
Lorain borough	350	2.36	0.40	8	104	98.5	1.88	0.40	19	19	6.0
Loretto borough	127	2.60	0.36	2	50	94.2	1.56	0.32	26	-	24.4
Lower Yoder township	1 419	2.18	0.37	33	551	99.5	1.92	0.44	47	28	34.9
Middle Taylor township	312	2.56	0.42	6	99	95.5	2.00	0.39	7	-	-
Munster township	231	3.20	0.49	10	30	85.7	2.19	0.41	8	10	-
Nanty-Glo borough	1 272	2.40	0.37	20	390	100.0	2.35	0.52	94	45	28.0
Northern Cambria borough	1 763	2.46	0.38	53	460	92.8	2.15	0.44	170	53	27.5
Patton borough	886	2.52	0.38	36	190	94.7	1.74	0.39	67	24	46.4
Portage borough	1 232	2.31	0.36	29	385	96.3	2.18	0.47	92	15	30.7
Portage township	1 458	2.66	0.42	68	440	91.9	2.23	0.39	20	32	15.3
Spring Hill CDP	385	2.53	0.43	5	185	94.8	1.22	0.24	-	6	-
Reade township	619	2.59	0.43	20	144	83.2	2.65	0.51	34	2	-
Richland township	4 741	2.41	0.37	177	1 097	95.9	1.86	0.42	313	70	37.4
Belmont CDP (part)	842	2.41	0.37	18	286	100.0	1.22	0.30	52	20	32.0
Sankertown borough	248	2.66	0.42	7	65	92.6	2.53	0.59	15	-	15.6
Scalp Level borough	347	2.44	0.38	7	93	95.3	2.50	0.47	30	10	6.9
South Fork borough	450	2.60	0.39	25	125	91.3	2.14	0.42	25	3	9.6
Southmont borough	965	2.30	0.33	51	175	99.5	2.41	0.48	81	8	19.3
Stonycreek township	1 482	2.21	0.36	59	460	98.8	1.93	0.42	118	21	2.3
Belmont CDP (part)	418	2.00	0.35	15	120	100.0	1.75	0.43	75	8	-
Summerhill borough	217	2.55	0.38	2	49	100.0	1.79	0.39	16	2	25.6
Summerhill township	1 010	2.76	0.42	26	258	93.0	2.25	0.41	26	13	-
Beaverdale-Lloydell CDP	497	2.43	0.37	17	152	93.8	2.46	0.46	26	8	-
Susquehanna township	829	2.62	0.40	39	205	91.6	2.60	0.46	27	9	3.2
Tunnelhill borough (part)	148	2.54	0.41	3	28	95.1	1.30	0.34	13	2	79.1
Upper Yoder township	2 156	2.57	0.39	71	603	94.8	1.61	0.32	85	31	26.5
Elim CDP	1 607	2.49	0.39	53	482	93.4	1.58	0.31	60	22	27.4
Vintondale borough	209	2.52	0.41	5	102	91.7	2.61	0.47	4	4	10.7
Washington township	358	2.65	0.42	17	77	90.3	1.89	0.35	-	12	-
West Carroll township	534	2.54	0.40	11	193	92.7	3.19	0.55	9	8	-
Westmont borough	2 238	2.56	0.35	110	446	96.6	1.93	0.33	83	37	2.7
West Taylor township	370	2.29	0.36	16	117	91.2	2.10	0.35	10	6	-
White township	315	2.50	0.45	30	27	64.7	2.66	0.49	7	4	-
Wilmore borough	88	2.79	0.44	6	23	86.8	3.67	0.67	-	-	-
Cameron County	2 465	2.54	0.40	127	496	87.7	1.95	0.43	219	26	24.0
Driftwood borough	42	2.15	0.34	7	9	85.3	2.13	0.28	2	-	-
Emporium borough	1 089	2.64	0.38	55	191	91.9	1.73	0.40	157	4	32.3
Gibson township	87	2.77	0.52	5	20	86.6	2.40	0.35	-	3	-
Grove township	68	2.25	0.42	4	10	91.8	3.14	0.55	2	2	-
Lumber township	84	2.22	0.39	7	22	83.6	1.91	0.35	2	3	-
Portage township	105	2.58	0.42	-	17	80.2	3.00	0.53	9	2	-
Shippin township	990	2.50	0.40	49	227	85.6	2.60	0.54	47	12	-
Carbon County	23 701	2.51	0.40	1 176	4 659	92.3	2.18	0.44	1 571	392	19.8
Banks township	572	2.44	0.40	17	183	93.5	2.01	0.35	17	34	-
Tresckow CDP	384	2.46	0.40	10	131	94.5	2.33	0.40	9	15	-
Beaver Meadows borough	404	2.58	0.40	12	146	96.4	1.84	0.39	29	9	2.0
Bowmanstown borough	389	2.42	0.40	9	83	91.5	2.03	0.45	43	5	39.3
East Penn township	946	2.61	0.44	57	119	83.9	2.44	0.48	37	12	3.3
East Side borough	126	2.35	0.42	5	30	66.3	1.43	0.32	-	2	-
Franklin township	1 671	2.54	0.40	88	286	87.9	2.54	0.50	107	-	3.7
Weissport East CDP	796	2.41	0.38	7	218	89.5	2.15	0.44	72	-	6.4
Jim Thorpe borough	1 967	2.71	0.41	64	409	96.7	1.34	0.29	156	60	14.8
Kidder township	501	2.31	0.39	26	47	97.4	2.29	0.47	31	-	5.6
Lansford borough	1 878	2.37	0.36	31	666	97.3	1.93	0.39	172	19	30.4
Lausanne township	93	2.56	0.42	3	21	81.5	1.58	0.33	4	6	-
Lehigh township	190	2.65	0.44	15	49	90.9	2.87	0.47	2	2	-
Lehighon borough	2 362	2.57	0.40	56	462	96.3	1.98	0.43	297	64	27.9
Lower Towamensing township	1 198	2.63	0.47	99	195	75.3	2.69	0.54	46	-	6.5
Mahoning township	1 544	2.37	0.39	58	313	83.2	3.00	0.50	65	8	5.7
Nesquehoning borough	1 338	2.21	0.35	64	372	97.0	2.46	0.49	98	28	20.6
Packer township	368	2.66	0.44	17	75	93.0	1.68	0.31	2	6	8.0
Palmerston borough	2 220	2.53	0.41	141	423	96.7	2.01	0.43	208	62	34.3
Parryville borough	191	2.63	0.44	11	45	88.7	1.93	0.39	11	4	12.2
Penn Forest township	2 046	2.57	0.42	199	33	97.8	3.29	0.64	97	-	-
Summit Hill borough	1 308	2.35	0.36	100	311	95.8	2.24	0.46	58	40	21.3
Towamensing township	1 284	2.74	0.44	71	107	88.8	2.02	0.40	19	-	13.5
Weatherly borough	931	2.42	0.39	31	266	95.3	3.19	0.54	44	28	8.7
Weissport borough	174	2.63	0.41	2	18	90.9	2.43	0.53	28	3	22.1

Table 23. Owner and Renter Household Characteristics: 2000—Con.

[Data based on a sample (except Tables 65-68). For information on confidentiality protection, coverage, sampling error, and nonsampling error, see Appendix G. For location of definitions, see "How to Use This Census Report"]

State County County Subdivision Place	Owner-occupied housing units						Renter-occupied housing units				
	Occupied housing units	Average household size	Occupants per room	Year householder moved into unit		Percent 1 unit, detached or attached	Average household size	Occupants per room	Year householder moved into unit		Percent 5 or more units in structure
				1999 to March 2000	1969 or earlier				1999 to March 2000	1969 or earlier	
Centre County	49 323	2.60	0.39	2 428	5 223	88.3	2.22	0.56	10 653	261	57.8
Bellefonte borough	2 796	2.38	0.36	82	382	95.4	1.97	0.46	626	19	41.5
Benner township	1 324	2.44	0.41	110	156	63.8	2.20	0.41	60	-	-
Pleasant Gap CDP (part)	5	6.60	1.32	-	-	100.0	-	(X)	-	-	(X)
Boggs township	1 058	2.66	0.44	34	179	77.3	2.60	0.59	75	10	32.1
Burnside township	155	2.85	0.48	5	33	87.4	1.00	0.22	3	2	-
Pine Glen CDP	84	2.59	0.42	1	21	95.1	1.00	0.25	-	-	-
Centre Hall borough	491	2.42	0.35	26	123	95.0	1.58	0.34	53	3	10.0
College township	3 069	2.52	0.36	202	350	92.5	2.03	0.50	283	11	35.1
Boalsburg CDP (part)	-	-	(X)	-	-	(X)	-	(X)	-	-	(X)
Houserville CDP	685	2.55	0.37	33	89	100.0	2.28	0.49	67	-	5.1
Lemont CDP	902	2.56	0.36	52	109	96.8	2.20	0.50	74	11	2.4
Curtin township	181	2.78	0.47	13	52	80.1	3.04	0.50	1	4	-
Ferguson township	5 511	2.66	0.36	306	483	98.2	2.35	0.54	1 144	16	59.0
Park Forest Village CDP (part)	1 892	2.76	0.33	27	53	98.8	2.40	0.57	639	-	84.2
Pine Grove Mills CDP	455	2.55	0.38	27	131	100.0	2.57	0.61	39	8	-
Ramblewood CDP	357	2.75	0.36	23	26	97.5	-	(X)	-	-	(X)
Gregg township	785	2.80	0.43	25	135	86.8	2.28	0.41	39	14	6.0
Spring Mills CDP	108	3.08	0.42	8	34	95.2	2.33	0.39	7	7	-
Haines township	529	2.75	0.42	28	84	88.6	3.11	0.51	24	3	-
Aaronsburg CDP	216	2.26	0.35	7	45	91.9	2.70	0.48	11	3	-
Woodward CDP	65	2.02	0.31	2	10	70.2	2.11	0.35	6	-	-
Halfmoon township	769	3.16	0.42	46	22	97.2	2.06	0.36	30	9	10.8
Stormstown CDP	515	3.16	0.42	28	5	99.6	1.93	0.36	21	7	16.7
Harris township	1 752	2.75	0.36	93	219	98.3	2.22	0.46	154	-	19.3
Boalsburg CDP (part)	1 358	2.81	0.37	69	175	97.6	2.24	0.46	148	-	20.5
Howard borough	283	2.55	0.37	5	46	97.7	2.06	0.38	21	2	16.4
Howard township	340	2.81	0.46	18	73	79.2	2.39	0.49	14	5	-
Huston township	501	2.67	0.42	37	57	80.9	2.50	0.45	24	3	-
Julian CDP	60	3.00	0.45	-	16	79.2	3.42	0.59	7	-	-
Liberty township	748	2.49	0.42	66	145	72.3	2.53	0.48	20	12	4.1
Blanchard CDP	266	2.58	0.41	18	49	74.0	2.67	0.47	12	10	-
Monument CDP	51	2.07	0.36	5	17	95.6	2.50	0.44	-	-	-
Marion township	322	2.95	0.47	24	19	91.7	3.70	0.59	14	2	-
Miles township	526	3.03	0.45	11	126	84.8	2.69	0.49	19	4	-
Madisonburg CDP	49	2.73	0.40	2	10	90.2	1.63	0.42	-	2	-
Rebersburg CDP	186	2.74	0.40	5	60	82.6	1.92	0.31	6	-	-
Milesburg borough	464	2.64	0.41	14	92	83.2	2.10	0.44	55	12	1.5
Millheim borough	318	2.41	0.36	10	64	92.0	2.48	0.48	28	3	7.4
Patton township	4 791	2.60	0.37	305	220	88.5	2.13	0.50	1 184	-	67.5
Park Forest Village CDP (part)	1 508	2.63	0.36	137	123	90.7	2.10	0.42	74	-	11.5
Penn township	352	2.83	0.43	34	45	90.8	2.39	0.40	5	-	-
Coburn CDP	50	2.71	0.34	7	8	95.1	3.44	0.56	-	-	-
Philipsburg borough	1 375	2.47	0.38	53	225	84.4	1.79	0.44	160	19	40.5
Port Matilda borough	256	2.43	0.39	10	70	89.8	2.43	0.51	38	-	6.3
Potter township	1 267	2.55	0.40	174	124	76.9	2.51	0.51	51	-	-
Rush township	1 359	2.55	0.42	60	246	81.7	1.78	0.36	64	-	21.8
North Philipsburg CDP	262	2.35	0.39	-	62	69.1	1.74	0.38	20	-	37.9
Sandy Ridge CDP	111	2.62	0.44	7	32	73.1	1.57	0.31	-	-	-
Snow Shoe borough	286	2.76	0.41	11	79	94.2	2.32	0.51	9	-	14.3
Snow Shoe township	683	2.57	0.43	32	175	80.4	2.41	0.53	20	8	11.3
Clarence CDP	235	2.51	0.42	6	67	79.2	3.11	0.58	2	-	-
South Philipsburg borough	175	2.43	0.40	21	38	86.9	3.47	0.65	10	-	-
Spring township	2 456	2.62	0.41	221	311	95.8	1.98	0.43	251	35	21.9
Pleasant Gap CDP (part)	727	2.30	0.36	43	148	95.6	2.57	0.52	61	9	14.0
State College borough	12 024	2.36	0.33	215	497	87.8	2.29	0.67	6 097	31	76.2
Taylor township	286	2.47	0.41	20	34	82.6	2.36	0.49	11	4	-
Union township	446	2.73	0.43	22	65	84.0	1.78	0.37	4	10	-
Unionville borough	121	2.75	0.43	5	25	87.9	2.77	0.51	7	2	-
Walker township	1 205	2.81	0.44	72	189	86.7	2.05	0.41	40	15	15.9
Zion CDP	726	2.94	0.44	49	100	93.7	1.83	0.41	30	5	31.3
Worth township	319	2.76	0.45	18	40	84.0	2.39	0.48	15	3	3.5
Chester County	157 905	2.83	0.38	11 772	14 801	94.1	2.07	0.47	12 984	684	46.7
Atglen borough	413	3.09	0.44	45	41	94.6	2.66	0.59	49	-	44.4
Avondale borough	333	3.13	0.45	18	59	92.4	3.29	0.77	26	3	44.9
Birmingham township	1 391	3.05	0.34	122	31	100.0	2.46	0.35	-	-	-
Caln township	4 369	2.78	0.41	286	447	98.4	2.12	0.44	466	-	43.3
Thorndale CDP	1 326	2.90	0.41	70	111	98.4	2.24	0.50	119	-	69.8
Charlestown township	1 340	2.77	0.35	212	188	96.9	2.32	0.40	40	5	-
Coatesville city	3 967	2.98	0.44	56	584	98.5	2.47	0.55	609	49	40.6
Downingtown borough	3 059	3.02	0.46	105	333	94.8	1.69	0.42	460	79	61.6
East Bradford township	3 076	2.95	0.37	357	187	96.8	1.53	0.40	101	11	26.7
East Brandywine township	2 003	2.91	0.38	99	81	97.5	2.70	0.49	19	13	-
East Caln township	1 205	2.40	0.34	105	43	78.9	2.20	0.51	129	4	73.0
East Coventry township	1 649	2.79	0.40	108	266	89.9	1.49	0.30	59	8	29.8
East Fallowfield township	1 801	2.89	0.41	95	190	89.7	2.15	0.43	70	18	9.8
East Goshen township	7 165	2.56	0.35	473	261	92.9	1.76	0.45	671	7	82.8
East Marlborough township	2 131	3.01	0.37	148	82	98.9	2.25	0.46	88	-	10.6
East Nantmeal township	569	2.84	0.37	37	67	98.4	2.07	0.36	18	-	-
East Nottingham township	1 759	3.20	0.45	250	130	94.6	2.73	0.45	128	-	6.1
East Pikeland township	2 530	2.72	0.37	248	335	98.7	1.59	0.34	84	9	23.4
Easttown township	3 758	2.76	0.33	348	329	99.5	1.95	0.45	144	5	45.0
Devon-Berwyn CDP	1 978	2.57	0.30	179	198	99.5	1.87	0.47	113	-	52.0
East Vincent township	1 888	2.94	0.41	133	284	93.4	2.04	0.43	98	-	56.9
East Whiteland township	3 254	2.90	0.39	149	380	94.0	1.83	0.40	296	17	69.9
Elk township	515	3.02	0.43	38	48	90.3	2.42	0.49	15	-	8.1
Elverson borough	412	2.39	0.36	61	27	98.9	1.97	0.35	20	2	-
Franklin township	1 181	3.35	0.42	88	107	96.9	1.79	0.32	9	9	24.8
Highland township	433	2.73	0.40	12	65	91.5	2.09	0.33	11	5	-
Honey Brook borough	474	2.86	0.43	38	62	97.5	2.38	0.52	62	4	36.5
Honey Brook township	2 054	3.13	0.48	196	110	71.3	2.01	0.45	104	-	29.8
Kennett township	2 457	2.62	0.33	225	198	98.8	2.31	0.57	88	8	22.3
Kennett Square borough	1 868	3.12	0.47	58	238	94.9	2.30	0.53	256	11	39.5
London Britain township	957	2.98	0.36	58	73	100.0	2.05	0.31	26	-	10.5
Londonderry township	525	2.85	0.41	31	50	87.9	3.27	0.58	2	3	-
London Grove township	1 633	3.27	0.44	200	191	96.0	2.26	0.44	77	14	2.5

Table 23. Owner and Renter Household Characteristics: 2000—Con.

[Data based on a sample (except Tables 65-68). For information on confidentiality protection, coverage, sampling error, and nonsampling error, see Appendix G. For location of definitions, see "How to Use This Census Report"]

State County County Subdivision Place	Owner-occupied housing units						Renter-occupied housing units				
	Occupied housing units	Average household size	Occupants per room	Year householder moved into unit		Percent 1 unit, detached or attached	Average household size	Occupants per room	Year householder moved into unit		Percent 5 or more units in structure
				1999 to March 2000	1969 or earlier				1999 to March 2000	1969 or earlier	
Chester County—Con.											
Lower Oxford township	986	2.99	0.43	69	82	93.2	3.35	0.64	48	-	-
Malvern borough	1 361	2.32	0.35	111	109	80.0	2.08	0.43	222	-	36.3
Modena borough	200	2.93	0.45	2	34	93.4	2.82	0.53	31	1	17.0
New Garden township	2 700	3.06	0.39	279	174	93.0	3.49	0.74	133	29	16.5
Toughkenamon CDP	377	3.10	0.46	-	54	90.5	5.07	0.88	-	-	-
Newlin township	429	2.73	0.37	25	31	94.9	2.42	0.46	28	2	-
New London township	1 365	3.41	0.43	121	62	97.7	2.75	0.49	19	-	5.4
North Coventry township	3 012	2.71	0.38	129	442	98.6	1.79	0.45	385	13	62.4
Kenilworth CDP	673	2.41	0.36	12	150	100.0	1.81	0.49	110	-	81.5
South Pottstown CDP	999	2.61	0.41	25	100	96.3	1.77	0.45	261	13	62.1
Oxford borough	1 703	2.92	0.42	112	195	90.1	2.07	0.53	301	41	41.6
Parkessburg borough	1 243	2.92	0.44	86	223	95.0	2.26	0.49	137	-	39.8
Penn township	1 026	2.75	0.40	114	44	77.6	2.00	0.37	64	-	-
Pennsbury township	1 374	2.71	0.34	68	123	97.1	1.50	0.43	31	-	46.4
Phoenixville borough	6 439	2.66	0.40	297	997	96.5	1.76	0.44	999	18	50.3
Pocopson township	858	2.89	0.36	81	87	99.5	1.65	0.32	20	-	-
Sadsbury township	946	2.75	0.42	44	130	85.3	2.59	0.50	43	3	4.7
Schuylkill township	2 536	2.68	0.34	420	299	93.1	2.05	0.43	71	8	32.7
South Coatesville borough	378	2.72	0.43	13	56	99.1	2.52	0.49	62	14	14.6
South Coventry township	690	2.85	0.40	42	135	97.8	1.83	0.40	30	5	3.8
Spring City borough	1 433	2.81	0.41	18	209	97.4	1.71	0.44	251	11	45.0
Thornbury township	1 047	3.02	0.36	181	43	98.5	1.53	0.35	223	-	77.4
Tredyffrin township	12 223	2.48	0.33	817	1 195	88.8	1.93	0.45	877	26	66.4
Chesterbrook CDP	2 356	1.85	0.29	282	-	87.7	2.43	0.48	196	-	38.1
Paoli CDP (part)	1 188	2.35	0.34	75	91	79.7	1.56	0.37	124	-	59.2
Upper Oxford township	725	3.00	0.43	42	55	94.6	2.28	0.39	17	3	-
Upper Uwchlan township	2 132	3.27	0.41	263	48	98.6	2.30	0.40	98	-	13.8
Uwchlan township	5 921	3.01	0.38	651	312	98.3	1.82	0.40	456	11	51.9
Lionville-Marchwood CDP	2 588	2.73	0.37	173	179	97.6	1.79	0.41	383	11	55.7
Valley township	1 874	2.67	0.42	157	241	95.1	2.61	0.53	54	9	8.1
Wallace township	1 009	3.19	0.40	65	68	98.5	1.74	0.31	41	5	14.0
Wanwick township	999	2.70	0.38	46	116	95.6	1.94	0.36	34	8	13.0
West Bradford township	3 419	2.99	0.39	285	220	92.6	2.85	0.55	51	-	-
West Brandywine township	2 559	2.80	0.43	321	210	78.5	2.30	0.41	22	-	-
West Caln township	2 406	2.97	0.45	154	177	87.3	2.37	0.42	19	12	-
West Chester borough	6 265	2.61	0.37	247	474	93.3	2.13	0.54	1 763	66	50.7
West Fallowfield township	829	3.03	0.46	32	89	88.6	2.85	0.51	16	15	5.0
West Goshen township	7 554	2.95	0.37	533	751	97.8	1.88	0.45	668	13	76.1
West Goshen CDP	3 290	2.86	0.38	151	372	97.5	1.83	0.46	455	-	80.2
West Grove borough	864	3.10	0.46	69	102	96.7	2.89	0.61	44	15	29.0
West Marlborough township	361	2.65	0.36	9	35	95.8	1.97	0.38	48	12	18.2
West Nantmeal township	715	3.02	0.43	33	59	84.8	1.88	0.39	22	10	36.2
West Nottingham township	957	2.65	0.43	80	64	59.3	3.66	0.71	47	14	3.2
West Pikeland township	1 214	3.03	0.36	85	85	100.0	1.52	0.28	35	-	8.3
West Sadsbury township	802	3.13	0.47	27	67	90.6	2.61	0.48	35	3	1.4
Westtown township	3 681	2.91	0.36	189	318	98.9	2.20	0.42	256	-	57.9
West Vincent township	1 077	2.92	0.36	111	124	99.5	2.10	0.35	37	6	5.4
West Whiteland township	6 618	2.69	0.36	647	510	98.3	1.90	0.42	921	7	58.3
Exton CDP	2 064	2.63	0.36	135	128	100.0	1.79	0.40	631	-	65.4
Willistown township	3 806	2.57	0.33	298	519	99.4	2.36	0.40	100	20	15.8
Paoli CDP (part)	1 198	2.37	0.35	82	214	98.8	2.48	0.47	72	6	29.2
Clarion County	16 052	2.56	0.40	752	2 801	86.1	2.19	0.47	1 861	219	24.5
Ashland township	394	2.83	0.44	19	101	91.8	2.19	0.44	13	5	-
Beaver township	711	2.52	0.40	28	152	84.9	2.33	0.43	47	7	2.5
Brady township	20	3.61	0.70	3	2	61.1	1.00	0.17	-	-	-
Callensburg borough	91	2.46	0.39	2	11	90.8	2.23	0.42	8	6	-
Clarion borough	2 000	2.20	0.34	67	198	96.5	2.15	0.54	767	8	51.4
Clarion township	1 385	2.42	0.39	111	151	66.3	2.20	0.50	228	14	25.8
East Brady borough	471	2.55	0.39	10	82	90.3	1.63	0.40	39	9	48.4
Elk township	571	2.68	0.42	21	116	84.2	2.01	0.38	18	3	-
Emlenton borough (part)	1	-	(X)	-	-	(X)	5.00	0.83	1	-	-
Farmington township	818	2.50	0.40	35	143	90.2	1.97	0.38	30	14	-
Foxburg borough	97	2.83	0.46	6	18	92.3	3.32	0.55	4	-	-
Hawthorn borough	220	2.67	0.42	3	42	92.7	2.73	0.44	24	2	-
Highland township	243	2.67	0.45	12	34	81.4	2.00	0.42	10	-	-
Knox borough	526	2.34	0.35	36	89	95.8	1.91	0.44	69	10	26.2
Knox township	391	2.81	0.43	21	106	95.2	1.50	0.25	10	14	-
Licking township	182	2.50	0.37	11	40	93.3	2.63	0.52	12	2	-
Limestone township	669	2.72	0.43	42	97	86.7	2.26	0.38	23	12	4.9
Madison township	566	2.59	0.43	21	130	85.3	2.32	0.45	38	10	1.7
Millcreek township	185	2.32	0.39	13	32	89.4	1.80	0.32	1	-	-
Monroe township	595	2.66	0.40	23	109	91.6	2.35	0.43	67	6	27.9
New Bethlehem borough	489	2.31	0.32	18	112	96.8	1.76	0.40	65	8	30.9
Paint township	685	2.41	0.39	35	78	66.9	2.16	0.45	42	6	16.7
Perry township	409	2.69	0.44	10	109	87.4	2.18	0.39	11	12	-
Piney township	152	2.72	0.46	4	36	85.0	2.03	0.36	11	12	-
Porter township	565	2.55	0.41	22	117	86.2	2.85	0.50	21	8	-
Redbank township	567	2.69	0.42	27	110	88.5	2.47	0.45	33	6	-
Richland township	221	2.37	0.40	12	32	81.8	3.74	0.70	3	-	-
Rimersburg borough	447	2.55	0.40	15	82	91.7	2.07	0.44	69	11	21.9
St. Petersburg borough	168	2.37	0.37	11	42	96.1	2.98	0.61	14	4	-
Salem township	311	2.74	0.41	16	54	88.4	2.77	0.45	4	7	-
Shippensburg borough	208	2.69	0.39	7	31	84.8	1.68	0.32	16	7	-
Sligo borough	270	2.85	0.44	10	67	93.7	2.36	0.45	34	2	-
Strattanville borough	237	2.29	0.38	16	32	75.0	2.17	0.49	43	2	11.2
Toby township	443	2.60	0.42	18	99	84.5	2.72	0.53	26	6	-
Washington township	744	2.84	0.45	47	147	85.7	2.29	0.49	60	6	4.3
Clearfield County	32 785	2.54	0.40	1 648	6 104	85.7	2.09	0.43	1 879	493	21.0
Beccaria township	748	2.51	0.42	35	155	78.4	2.09	0.41	12	8	-
Bell township	309	2.60	0.43	17	60	83.0	2.22	0.38	11	4	-
Bigler township	545	2.46	0.38	29	156	91.7	2.48	0.48	16	8	1.5
Bloom township	161	2.45	0.37	-	45	89.9	2.23	0.36	4	-	-
Boggs township	743	2.52	0.42	54	159	77.6	2.43	0.46	17	6	-
Bradford township	1 206	2.78	0.45	77	193	76.7	2.53	0.47	31	13	5.6

Table 23. Owner and Renter Household Characteristics: 2000—Con.

[Data based on a sample (except Tables 65-68). For information on confidentiality protection, coverage, sampling error, and nonsampling error, see Appendix G. For location of definitions, see "How to Use This Census Report"]

State County County Subdivision Place	Owner-occupied housing units						Renter-occupied housing units				
	Occupied housing units	Average household size	Occupants per room	Year householder moved into unit		Percent 1 unit, detached or attached	Average household size	Occupants per room	Year householder moved into unit		Percent 5 or more units in structure
				1999 to March 2000	1969 or earlier				1999 to March 2000	1969 or earlier	
Clearfield County—Con.											
Brady township	740	2.76	0.44	47	94	75.5	2.56	0.45	32	8	-
Brisbin borough	169	2.55	0.41	6	33	78.3	2.88	0.53	7	-	-
Burnside borough	107	2.66	0.41	5	28	91.6	3.04	0.55	13	-	-
Burnside township	419	2.67	0.42	12	94	76.3	2.54	0.40	14	8	6.6
Chest township	200	3.02	0.49	7	38	77.8	2.88	0.49	9	6	-
Chester Hill borough	399	2.21	0.35	31	71	80.5	2.47	0.56	27	7	6.1
Clearfield borough	3 070	2.37	0.35	110	517	91.3	1.78	0.41	350	50	24.0
Coalport borough	229	2.40	0.35	15	60	80.7	1.22	0.32	12	7	33.8
Cooper township	1 056	2.55	0.42	88	263	86.7	2.79	0.50	33	19	4.1
Covington township	236	2.75	0.45	8	61	82.1	1.90	0.34	6	10	-
Curwensville borough	1 144	2.51	0.38	40	224	88.8	1.82	0.38	98	40	36.5
Decatur township	1 210	2.44	0.41	94	257	76.6	2.54	0.51	49	21	18.6
DuBois city	3 614	2.50	0.37	54	654	98.4	1.83	0.39	487	31	30.2
Falls Creek borough (part)	17	3.08	0.52	3	2	100.0	1.00	0.18	2	2	-
Ferguson township	158	2.67	0.42	6	25	73.8	1.85	0.33	6	-	-
Girard township	248	2.65	0.43	18	36	74.3	2.65	0.41	4	2	-
Glen Hope borough	53	3.00	0.41	-	19	98.1	-	(X)	-	-	(X)
Goshen township	193	2.80	0.45	4	49	83.9	1.91	0.38	2	-	-
Graham township	464	2.69	0.45	37	63	78.4	2.54	0.52	9	6	-
Grampan borough	160	2.85	0.46	15	24	87.8	1.97	0.36	6	5	-
Greenwood township	161	2.63	0.43	12	24	78.8	2.60	0.49	-	4	-
Gulich township	523	2.57	0.42	16	126	89.5	1.83	0.33	6	24	-
Houtzdale borough	380	2.47	0.39	13	101	90.5	2.49	0.50	38	4	12.8
Huston township	607	2.47	0.43	53	89	73.6	2.04	0.38	25	2	-
Irvona borough	238	2.82	0.43	1	42	88.0	3.93	0.65	8	2	13.8
Jordan township	200	2.87	0.45	14	59	75.8	2.07	0.37	2	-	-
Karthus township	235	2.46	0.41	15	66	84.3	2.00	0.38	6	8	-
Knox township	293	2.34	0.39	12	47	74.2	2.32	0.41	6	2	-
Lawrence township	3 070	2.44	0.40	170	628	82.3	2.19	0.46	158	72	33.2
Hyde CDP	635	2.29	0.40	49	168	68.1	2.35	0.44	57	27	45.0
Plymptonville CDP	445	2.16	0.37	15	108	87.3	2.22	0.50	27	-	29.2
Lumber City borough	38	2.50	0.33	1	7	94.1	3.25	0.50	-	-	-
Mahaffey borough	148	2.98	0.45	2	26	79.0	3.00	0.51	5	-	-
Morris township	1 223	2.49	0.41	47	251	81.7	2.55	0.51	52	29	12.6
Newburg borough	28	2.29	0.36	-	11	83.3	2.50	0.42	-	4	-
New Washington borough	24	2.65	0.41	2	6	60.0	2.50	0.63	-	-	-
Osceola Mills borough	522	2.41	0.36	21	127	91.0	2.26	0.44	25	15	17.4
Penn township	524	2.62	0.43	16	123	82.0	2.11	0.38	13	11	-
Pike township	855	2.65	0.42	39	136	81.1	2.75	0.49	19	10	-
Pine township	35	2.27	0.45	4	-	80.0	1.00	0.17	-	5	-
Ramey borough	213	2.37	0.38	12	74	92.0	2.36	0.43	6	-	20.0
Sandy township	4 387	2.55	0.38	337	472	93.7	2.25	0.44	193	13	18.3
Sandy CDP	658	2.32	0.37	6	154	95.9	2.65	0.48	52	6	-
Treasure Lake CDP	1 698	2.67	0.38	245	-	98.8	2.09	0.34	51	-	-
Troutville borough	84	2.52	0.39	2	20	89.3	-	(X)	-	-	(X)
Union township	354	2.67	0.43	11	57	87.9	2.09	0.41	25	2	4.3
Wallaceton borough	124	2.69	0.42	2	23	81.4	1.73	0.28	2	2	-
Westover borough	170	2.56	0.42	8	40	88.4	2.76	0.52	11	6	17.1
Woodward township	751	2.46	0.39	26	169	87.3	1.77	0.40	22	17	46.0
Clinton County	14 773	2.53	0.40	762	2 361	86.7	2.11	0.45	1 411	195	28.5
Allison township	81	2.57	0.39	1	14	97.3	2.86	0.69	3	4	-
Avis borough	633	2.52	0.40	36	102	93.8	1.80	0.43	43	-	38.0
Bald Eagle township	736	2.61	0.43	64	100	71.9	2.01	0.44	27	9	11.2
Beech Creek borough	298	2.68	0.41	20	52	92.1	1.44	0.32	20	4	40.8
Beech Creek township	396	2.64	0.44	19	69	80.1	1.87	0.40	17	3	-
Castanea township	518	2.43	0.42	25	67	80.0	2.25	0.48	52	3	36.0
Castanea CDP	504	2.41	0.42	25	67	79.4	2.23	0.47	51	3	36.9
Chapman township	418	2.43	0.38	10	74	89.5	2.28	0.40	14	7	-
Colebrook township	52	2.56	0.39	-	9	95.3	4.44	0.77	4	1	-
Crawford township	308	2.83	0.47	24	52	85.0	1.82	0.40	-	-	-
Dunnstable township	366	2.53	0.38	9	59	90.2	3.04	0.42	11	1	-
East Keating township	14	2.33	0.38	4	-	83.3	1.00	0.25	-	-	-
Flemington borough	582	2.20	0.35	21	152	91.5	2.37	0.49	48	2	8.8
Gallagher township	141	2.63	0.42	9	17	88.4	2.00	0.41	4	2	-
Greene township	478	3.00	0.47	34	57	82.8	3.30	0.54	28	9	-
Gugan township	23	1.57	0.27	2	8	78.3	-	(X)	-	-	(X)
Lamar township	901	2.77	0.43	31	152	91.0	2.36	0.41	16	28	6.2
Leidy township	118	1.76	0.31	2	12	81.6	2.15	0.36	-	2	-
Lock Haven city	3 306	2.57	0.38	119	419	90.3	1.98	0.45	815	59	40.7
Logan township	264	2.87	0.43	11	58	89.7	3.22	0.57	12	2	4.0
Loganton borough	173	2.50	0.36	6	47	92.7	2.86	0.53	5	2	-
Mill Hall borough	658	2.45	0.40	27	138	95.6	2.19	0.48	48	10	23.6
Noyes township	192	2.18	0.38	15	61	91.5	2.67	0.54	6	2	13.3
Pine Creek township	1 293	2.52	0.39	121	187	79.6	2.07	0.44	43	12	6.9
Porter township	559	2.56	0.42	19	117	86.2	2.35	0.43	26	4	5.9
Renovo borough	591	2.23	0.32	24	95	97.9	2.26	0.42	85	14	20.0
South Renovo borough	225	2.19	0.36	9	71	97.4	2.12	0.38	10	9	-
Wayne township	477	2.55	0.42	49	50	65.4	2.42	0.40	25	2	-
West Keating township	18	2.28	0.40	-	2	55.6	-	(X)	-	-	(X)
Woodward township	954	2.40	0.37	51	120	92.0	2.03	0.47	49	4	28.9
Dunnstown CDP	569	2.32	0.36	31	50	91.1	2.26	0.52	41	4	19.2
Columbia County	24 915	2.48	0.39	1 085	4 101	86.0	2.28	0.47	2 607	383	18.5
Ashland borough (part)	-	-	(X)	-	-	(X)	-	(X)	-	-	(X)
Beaver township	345	2.66	0.46	19	62	91.1	2.14	0.36	2	10	-
Benton borough	394	2.46	0.36	15	67	85.7	2.37	0.49	53	11	15.9
Benton township	489	2.54	0.40	29	80	87.2	2.00	0.42	13	5	-
Berwick borough	4 592	2.28	0.37	165	1 007	90.2	2.25	0.48	590	95	12.8
Bloomsburg town	4 083	2.21	0.33	106	482	86.5	2.38	0.50	1 242	69	29.3
Briar Creek borough	250	2.31	0.42	30	35	47.3	2.56	0.55	22	10	-
Briar Creek township	1 225	2.49	0.42	102	237	84.1	2.59	0.47	28	5	-
Foundryville CDP	115	2.36	0.46	8	17	71.1	2.00	0.42	-	-	-
Catawissa borough	710	2.36	0.35	10	148	89.8	2.06	0.43	57	17	37.2
Catawissa township	366	2.48	0.38	26	58	96.3	2.61	0.42	2	6	-
Centralia borough	4	1.50	0.25	-	4	100.0	-	(X)	-	-	(X)

Table 23. Owner and Renter Household Characteristics: 2000—Con.

[Data based on a sample (except Tables 65-68). For information on confidentiality protection, coverage, sampling error, and nonsampling error, see Appendix G. For location of definitions, see "How to Use This Census Report"]

State County County Subdivision Place	Owner-occupied housing units						Renter-occupied housing units				
	Occupied housing units	Average household size	Occupants per room	Year householder moved into unit		Percent 1 unit, detached or attached	Average household size	Occupants per room	Year householder moved into unit		Percent 5 or more units in structure
				1999 to March 2000	1969 or earlier				1999 to March 2000	1969 or earlier	
Columbia County—Con.											
Cleveland township	391	2.60	0.41	17	76	91.6	2.32	0.41	16	6	-
Conyngam township	343	2.35	0.35	9	85	93.7	2.13	0.37	4	12	-
Aristes CDP	107	1.99	0.32	4	27	88.3	2.00	0.33	-	2	-
Locustdale CDP	29	3.18	0.45	-	2	100.0	2.00	0.34	2	4	-
Wilburton Number One CDP	106	2.53	0.36	1	28	100.0	2.17	0.41	2	4	-
Wilburton Number Two CDP	34	2.13	0.33	-	16	93.3	2.50	0.45	-	2	-
Fishing Creek township	556	2.56	0.40	26	73	85.8	2.27	0.40	18	9	-
Jonestown CDP	11	2.45	0.34	-	2	81.8	-	(X)	-	-	(X)
Franklin township	237	2.76	0.42	8	31	85.9	2.51	0.43	6	10	-
Greenwood township	721	2.75	0.43	36	101	85.4	2.35	0.44	28	11	-
Eyers Grove CDP	31	3.27	0.49	-	5	100.0	2.00	0.29	5	-	-
Iola CDP	59	2.09	0.35	-	11	87.5	1.85	0.34	4	5	-
Rohrsburg CDP	54	3.02	0.46	-	8	93.0	2.36	0.45	2	-	-
Hemlock township	712	2.72	0.41	52	124	95.5	1.98	0.37	24	13	-
Buckhorn CDP	59	2.35	0.33	5	20	91.7	1.82	0.31	2	3	-
Fernville CDP	191	2.67	0.40	22	28	97.6	1.29	0.24	11	2	-
Jackson township	243	2.51	0.42	15	39	85.5	2.45	0.41	8	6	-
Waller CDP	28	2.14	0.34	3	5	100.0	-	(X)	-	-	(X)
Locust township	571	2.46	0.38	19	121	87.5	2.61	0.43	12	13	4.8
Numidia CDP	104	2.64	0.41	3	28	94.4	1.93	0.24	-	-	-
Slabtown CDP	45	2.25	0.33	2	7	100.0	2.24	0.37	-	9	-
Madison township	591	2.75	0.44	32	79	83.3	2.21	0.38	12	17	-
Jerseytown CDP	45	2.38	0.36	3	12	80.0	-	(X)	-	-	(X)
Main township	476	2.62	0.39	47	59	88.8	2.94	0.54	36	-	24.6
Mainville CDP	34	2.14	0.32	5	4	100.0	1.54	0.33	4	-	-
Mifflin township	898	2.61	0.42	42	163	86.4	1.88	0.36	36	16	10.7
Mifflinville CDP	494	2.42	0.38	16	118	93.0	2.06	0.40	24	8	17.3
Millville borough	380	2.50	0.36	12	68	89.3	1.93	0.46	62	2	41.6
Montour township	592	2.48	0.39	14	107	81.4	2.21	0.53	41	7	15.7
Rupert CDP	75	2.46	0.36	-	18	85.1	1.50	0.22	2	-	-
Mount Pleasant township	544	2.78	0.42	25	47	93.4	2.14	0.44	34	-	5.8
North Centre township	735	2.81	0.46	47	76	70.7	1.94	0.34	4	9	-
Orange township	442	2.71	0.40	16	28	88.2	2.12	0.37	10	9	-
Orangeville borough	139	2.40	0.33	4	33	98.0	2.78	0.53	18	-	7.5
Pine township	404	2.75	0.45	12	67	82.9	2.41	0.43	28	4	-
Roaring Creek township	195	2.53	0.38	2	36	89.4	2.16	0.33	3	2	-
Scott township	2 010	2.36	0.36	73	340	84.4	2.03	0.42	124	6	22.1
Almedia CDP (part)	334	2.32	0.38	-	113	97.0	1.28	0.26	-	-	-
Espy CDP	662	2.22	0.35	26	113	87.3	1.99	0.42	64	-	36.1
Lightstreet CDP	380	2.08	0.37	11	35	44.6	1.93	0.43	17	6	15.2
South Centre township	822	2.44	0.40	38	105	69.9	2.15	0.45	48	3	3.7
Almedia CDP (part)	111	2.31	0.45	3	24	55.1	2.85	0.62	5	-	-
Lime Ridge CDP	420	2.42	0.39	15	51	76.6	1.89	0.40	37	3	6.1
Stillwater borough	85	2.29	0.32	11	18	94.2	1.50	0.34	-	-	-
Sugarloaf township	370	2.41	0.42	26	45	81.5	2.16	0.41	26	-	-
Jamison City CDP	56	2.14	0.42	3	6	86.4	2.17	0.41	-	-	-
Crawford County	34 678	2.60	0.41	1 697	4 956	83.2	2.18	0.46	3 038	320	22.3
Athens township	268	2.84	0.46	2	50	82.9	3.12	0.53	18	7	-
Beaver township	316	2.83	0.46	16	42	67.5	3.00	0.53	11	3	-
Bloomfield township	763	2.70	0.45	48	93	79.3	2.59	0.49	26	4	2.2
Canadotha Lake CDP	255	2.10	0.39	20	17	83.9	2.32	0.50	15	2	-
Lincolnton CDP	39	3.85	0.59	-	10	71.8	-	(X)	-	-	(X)
Riceville CDP	29	2.91	0.43	-	8	100.0	1.50	0.30	3	-	-
Blooming Valley borough	146	3.09	0.48	5	32	97.0	1.00	0.21	6	-	-
Cambridge township	597	2.61	0.41	18	92	78.6	2.09	0.41	7	2	-
Cambridge Springs borough	698	2.58	0.36	16	95	94.9	2.00	0.47	112	2	37.2
Centerville borough	108	2.32	0.36	2	19	90.8	3.00	0.48	15	-	-
Cochranon borough	477	2.35	0.36	25	86	94.1	2.29	0.51	51	1	19.2
Conneaut township	575	2.68	0.43	29	81	78.4	3.19	0.56	18	6	-
Pymatuning North CDP (part)	79	2.06	0.38	7	7	87.7	3.57	0.70	4	-	-
Conneaut Lake borough	319	2.12	0.34	17	49	94.1	2.18	0.48	55	4	2.6
Conneautville borough	363	2.45	0.37	7	44	90.7	2.06	0.42	29	2	32.4
Cussewago township	587	2.81	0.44	39	103	81.5	1.73	0.32	18	12	2.7
East Fairfield township	339	2.56	0.42	19	53	79.2	2.16	0.40	17	2	-
East Fallowfield township	422	3.30	0.54	29	66	81.6	3.08	0.48	12	5	-
Atlantic CDP	11	3.86	0.50	-	-	100.0	0.50	0.08	4	-	-
East Mead township	558	2.75	0.46	28	80	76.0	1.85	0.38	27	9	-
Fairfield township	426	2.69	0.42	24	74	81.8	2.62	0.52	8	2	-
Greenwood township	560	2.67	0.44	37	76	73.0	2.53	0.51	11	6	9.4
Geneva CDP	51	2.50	0.40	5	7	100.0	2.00	0.44	4	2	46.2
Hayfield township	1 155	2.71	0.44	70	206	81.2	2.38	0.46	34	13	1.6
Hydetown borough	251	2.29	0.36	13	62	81.7	2.80	0.56	16	2	-
Linesville borough	470	2.69	0.39	10	84	92.0	2.04	0.48	42	2	3.5
Meadville city	5 435	2.28	0.34	114	554	90.2	2.10	0.46	1 143	128	27.4
North Shenango township	617	2.21	0.39	61	34	72.4	2.32	0.45	22	5	-
Pymatuning Central CDP (part)	509	2.17	0.39	56	27	76.5	2.43	0.49	22	2	-
Oil Creek township	748	2.57	0.42	64	139	79.7	2.16	0.39	29	2	2.1
Pine township	218	2.05	0.34	4	30	78.0	3.78	0.64	4	1	-
Pymatuning North CDP (part)	67	1.67	0.30	2	7	63.5	5.25	1.05	-	-	-
Randolph township	651	2.77	0.45	26	132	84.5	2.69	0.46	10	-	-
Guys Mills CDP	34	3.38	0.52	2	7	100.0	3.00	0.67	1	-	-
Richmond township	513	2.68	0.42	18	64	84.4	2.12	0.36	13	5	-
Rockdale township	454	3.06	0.48	21	56	79.9	2.31	0.47	26	5	-
Rome township	523	3.36	0.54	44	46	78.6	2.80	0.55	16	-	3.0
Sadsbury township	1 288	2.35	0.36	65	171	92.0	2.14	0.44	71	8	19.1
Conneaut Lakeshore CDP (part)	809	2.20	0.33	47	91	96.5	2.11	0.42	58	-	20.9
Saegertown borough	360	2.63	0.40	21	58	94.2	1.93	0.43	51	4	26.0
South Shenango township	847	2.41	0.40	75	94	74.7	2.36	0.47	31	2	4.9
Pymatuning Central CDP (part)	477	2.24	0.38	47	32	68.4	2.38	0.51	18	-	-
Pymatuning South CDP (part)	91	2.32	0.42	19	10	76.5	2.00	0.34	5	-	-
Sparta township	478	3.80	0.57	39	71	82.1	2.53	0.49	27	2	-
Spartansburg borough	131	2.63	0.38	4	41	95.5	1.85	0.32	4	1	-
Spring township	566	2.78	0.43	35	87	73.8	2.43	0.43	29	6	22.7
Springboro borough	194	3.01	0.43	15	40	86.1	1.84	0.38	7	-	18.6
Steuben township	334	2.83	0.46	22	52	75.1	2.24	0.39	17	2	18.2

Table 23. Owner and Renter Household Characteristics: 2000—Con.

[Data based on a sample (except Tables 65-68). For information on confidentiality protection, coverage, sampling error, and nonsampling error, see Appendix G. For location of definitions, see "How to Use This Census Report"]

State County County Subdivision Place	Owner-occupied housing units						Renter-occupied housing units				
	Occupied housing units	Average household size	Occupants per room	Year householder moved into unit		Percent 1 unit, detached or attached	Average household size	Occupants per room	Year householder moved into unit		Percent 5 or more units in structure
				1999 to March 2000	1969 or earlier				1999 to March 2000	1969 or earlier	
Crawford County—Con.											
Summerville township	416	2.73	0.44	14	73	74.9	2.86	0.57	20	6	-
Summit township	900	2.46	0.40	73	125	75.4	2.08	0.43	65	4	-
Conneaut Lakeshore CDP (part)	306	2.20	0.38	31	18	65.3	2.28	0.51	35	2	-
Harmansburg CDP	145	2.61	0.40	13	26	80.2	1.89	0.54	12	-	-
Titusville city	2 523	2.49	0.34	65	427	94.0	2.03	0.45	397	-	33.7
Townville borough	115	2.60	0.37	5	25	94.7	1.76	0.37	8	-	9.5
Troy township	474	2.74	0.44	40	63	73.6	3.18	0.59	25	2	-
Union township	412	2.60	0.44	27	58	65.4	2.23	0.48	18	4	-
Venango borough	108	2.86	0.42	6	22	95.3	3.09	0.60	3	-	-
Venango township	340	2.69	0.42	38	44	81.1	2.57	0.54	19	-	-
Vernon township	2 395	2.40	0.39	133	373	79.4	1.88	0.42	209	31	37.9
Fredericksburg CDP	507	2.49	0.40	19	80	95.2	1.90	0.38	45	4	12.7
Wayne township	549	2.87	0.45	41	68	80.7	2.46	0.42	17	-	-
West Fallowfield township	278	2.63	0.42	9	55	81.1	2.33	0.50	24	4	-
Adamsville CDP	55	2.72	0.40	-	22	95.7	0.88	0.18	-	4	-
Hartstown CDP	108	2.43	0.40	2	15	72.9	2.74	0.63	24	-	-
West Mead township	2 099	2.57	0.40	76	328	97.1	2.24	0.42	156	14	50.1
West Shenango township	230	2.49	0.41	4	35	81.5	2.33	0.51	8	-	-
Pymatuning South CDP (part)	117	2.48	0.43	2	14	83.7	1.92	0.45	8	-	-
Woodcock borough	55	2.89	0.42	2	8	78.3	2.00	0.38	2	-	-
Woodcock township	1 029	2.65	0.44	82	96	73.5	2.45	0.48	34	-	12.5
Cumberland County	83 015	2.53	0.38	5 107	9 925	90.3	2.06	0.46	8 818	261	36.0
Camp Hill borough	3 387	2.30	0.33	183	689	97.8	1.95	0.42	337	18	32.6
Carlisle borough	7 426	2.31	0.35	405	706	96.6	1.89	0.45	1 353	54	37.2
Cooke township	46	2.15	0.36	9	-	100.0	1.20	0.26	-	-	-
Dickinson township	1 722	2.79	0.41	89	232	88.6	2.26	0.39	84	-	3.5
East Pennsboro township	7 452	2.54	0.38	430	809	97.9	2.03	0.49	787	26	50.4
Enola CDP	2 405	2.55	0.41	77	242	97.3	1.96	0.46	384	18	43.3
Hampden township	9 573	2.62	0.36	803	809	91.0	1.96	0.44	933	24	55.1
Hopewell township	694	3.03	0.47	41	71	85.4	3.07	0.46	23	7	-
Lemoyne borough	1 926	2.24	0.34	79	232	95.6	1.85	0.41	325	7	22.7
Lower Allen township	6 314	2.27	0.34	392	1 002	96.5	1.86	0.46	746	15	62.9
Lower Allen CDP	3 024	2.24	0.33	248	575	97.9	1.83	0.47	307	6	70.2
Lower Frankford township	682	2.67	0.44	71	85	76.9	2.72	0.63	60	-	4.9
Lower Mifflin township	594	2.74	0.47	36	79	63.0	2.35	0.46	19	-	-
Mechanicsburg borough	4 023	2.37	0.35	144	558	95.0	2.00	0.46	556	17	28.0
Middlesex township	2 298	2.68	0.43	265	208	65.1	2.08	0.45	99	-	16.3
Schlusser CDP (part)	92	2.39	0.41	16	28	100.0	-	(X)	-	-	(X)
Monroe township	2 073	2.72	0.39	125	298	93.4	2.28	0.45	60	-	3.3
Mount Holly Springs borough	835	2.52	0.42	57	116	83.4	1.81	0.41	80	4	27.5
Newburg borough	138	2.76	0.43	6	24	99.1	1.77	0.39	9	-	19.2
New Cumberland borough	3 301	2.38	0.35	118	681	97.7	1.83	0.43	356	5	17.2
Newville borough	579	2.35	0.35	5	100	92.4	2.27	0.49	116	6	7.3
North Middleton township	4 039	2.45	0.40	194	442	84.0	2.56	0.49	512	18	32.6
Schlusser CDP (part)	1 831	2.54	0.40	111	167	88.7	2.32	0.49	185	10	48.4
North Newton township	768	2.88	0.44	33	93	91.2	2.39	0.51	25	2	29.2
Penn township	969	2.82	0.45	66	113	83.7	2.97	0.52	45	-	-
Shippensburg borough (part)	1 916	2.39	0.36	21	203	92.1	2.29	0.50	723	-	28.4
Shippensburg township	858	2.20	0.41	47	50	40.8	2.85	0.67	272	4	60.0
Shiremanstown borough	718	2.28	0.34	20	161	97.4	1.77	0.41	105	3	26.9
Silver Spring township	4 061	2.66	0.39	330	352	90.1	1.99	0.44	117	-	6.9
New Kingstown CDP	231	2.46	0.38	6	7	90.3	2.70	0.56	10	-	17.9
Southampton township	1 648	2.88	0.45	122	173	76.2	3.09	0.60	32	8	-
South Middleton township	5 082	2.54	0.39	401	540	88.8	2.35	0.48	236	25	19.7
Boiling Springs CDP	1 015	2.93	0.41	53	112	98.9	1.79	0.36	23	18	17.3
South Newton township	464	2.88	0.46	9	73	92.8	2.62	0.50	17	2	4.9
Upper Allen township	5 061	2.59	0.37	385	513	94.5	1.90	0.43	397	-	42.9
Upper Frankford township	676	2.76	0.46	39	64	74.6	2.40	0.49	29	5	-
Upper Mifflin township	438	3.04	0.49	30	48	78.6	3.36	0.65	8	3	-
West Pennsboro township	1 936	2.66	0.41	131	205	85.8	2.59	0.51	109	8	5.2
Plainfield CDP	135	2.29	0.35	9	43	91.9	3.29	0.57	17	-	-
Wormleysburg borough	1 318	2.09	0.30	21	196	93.9	1.94	0.44	248	-	46.7
Dauphin County	102 670	2.55	0.38	5 307	12 930	93.7	2.09	0.49	12 877	776	45.0
Berrysburg borough	137	2.47	0.38	3	49	94.9	1.47	0.35	4	-	10.5
Conewago township	1 019	2.83	0.42	65	67	85.3	2.56	0.52	57	-	2.4
Dauphin borough	305	2.45	0.35	26	56	98.4	3.11	0.58	20	-	8.5
Derry township	8 861	2.53	0.36	631	1 039	95.5	1.98	0.46	1 489	40	47.9
Hershey CDP	5 435	2.44	0.34	267	779	94.8	1.95	0.48	1 050	40	52.8
East Hanover township	1 966	2.76	0.42	124	203	77.2	2.29	0.45	54	-	3.0
Elizabethville borough	578	2.48	0.38	19	102	97.1	2.00	0.42	83	10	24.1
Gratz borough	301	2.39	0.37	6	73	89.9	1.47	0.34	20	11	34.2
Halifax borough	387	2.32	0.36	12	43	92.0	2.14	0.48	49	2	41.7
Halifax township	1 259	2.64	0.43	72	209	84.5	2.68	0.51	71	16	19.9
Harrisburg city	20 593	2.45	0.36	757	1 496	96.6	2.23	0.53	4 064	232	39.0
Highspire borough	1 279	2.36	0.39	84	166	88.3	1.83	0.47	262	16	51.0
Hummelstown borough	1 879	2.76	0.42	79	280	97.4	1.71	0.41	352	9	45.1
Jackson township	642	2.65	0.44	49	80	89.6	2.53	0.49	11	6	3.1
Jefferson township	1 037	2.54	0.44	7	14	93.7	2.30	0.43	2	2	-
Londonderry township	2 104	2.64	0.42	107	372	75.4	2.29	0.47	67	-	-
Lower Paxton township	18 584	2.58	0.37	1 078	2 074	97.9	1.89	0.46	2 618	114	67.0
Colonial Park CDP	6 141	2.33	0.36	253	899	97.5	1.87	0.47	1 277	63	72.2
Linglestown CDP	2 526	2.58	0.38	167	387	98.2	1.94	0.37	109	15	11.7
Paxtonia CDP	2 118	2.76	0.40	92	302	98.4	2.19	0.52	201	-	53.4
Progress CDP (part)	976	2.42	0.38	37	119	96.6	1.85	0.48	211	19	82.6
Lower Swatara township	3 003	2.55	0.41	234	373	78.0	2.25	0.47	91	-	9.4
Lykens borough	806	2.34	0.35	47	212	92.6	2.56	0.52	81	17	19.4
Lykens township	352	3.20	0.48	14	46	93.9	2.79	0.41	10	12	2.7
Middle Paxton township	1 906	2.46	0.35	103	266	93.3	2.93	0.57	65	7	7.5
Middletown borough	4 032	2.58	0.42	107	469	86.6	1.85	0.45	578	69	53.1
Mifflin township	230	3.02	0.47	2	43	89.8	2.65	0.39	6	4	-
Millersburg borough	1 213	2.29	0.35	47	214	98.0	1.88	0.44	150	35	23.5
Paxtang borough	670	2.52	0.37	38	100	95.8	1.78	0.36	38	14	7.2
Penbrook borough	1 307	2.45	0.37	51	220	94.4	2.15	0.50	215	6	18.4
Pillow borough	134	2.68	0.42	10	25	91.9	1.96	0.35	3	2	-

Table 23. Owner and Renter Household Characteristics: 2000—Con.

[Data based on a sample (except Tables 65-68). For information on confidentiality protection, coverage, sampling error, and nonsampling error, see Appendix G. For location of definitions, see "How to Use This Census Report"]

State County County Subdivision Place	Owner-occupied housing units						Renter-occupied housing units				
	Occupied housing units	Average household size	Occupants per room	Year householder moved into unit		Percent 1 unit, detached or attached	Average household size	Occupants per room	Year householder moved into unit		Percent 5 or more units in structure
				1999 to March 2000	1969 or earlier				1999 to March 2000	1969 or earlier	
Dauphin County—Con.											
Reed township	74	2.83	0.50	-	17	96.6	1.25	0.22	3	-	-
Royalton borough	395	2.78	0.45	22	55	92.8	1.77	0.39	56	-	16.7
Rush township	70	2.52	0.39	2	8	96.7	2.60	0.54	6	-	-
South Hanover township	1 706	2.91	0.40	109	223	94.3	2.08	0.44	100	-	27.6
Steelton borough	2 298	2.47	0.37	110	508	96.5	2.61	0.57	277	20	23.3
Susquehanna township	9 146	2.42	0.36	616	1 145	96.1	1.88	0.45	843	30	53.4
Progress CDP (part)	3 424	2.32	0.36	149	620	96.1	1.93	0.45	349	30	58.3
Swatara township	8 717	2.47	0.39	429	1 472	98.8	2.17	0.49	847	60	61.1
Bressler-Enhaut-Oberlin CDP	1 185	2.32	0.38	69	258	99.0	2.64	0.52	73	15	8.9
Lawnton CDP	1 603	2.69	0.41	106	150	98.7	1.63	0.38	149	10	61.4
Rutherford CDP	1 620	2.43	0.39	83	312	99.4	2.14	0.47	117	20	42.3
Upper Paxton township	1 458	2.69	0.42	66	214	89.4	1.94	0.40	59	-	16.7
Washington township	757	2.75	0.43	58	91	93.4	2.22	0.43	30	9	18.2
Wayne township	418	2.93	0.46	25	48	92.4	2.35	0.44	8	2	-
West Hanover township	2 502	2.67	0.39	41	438	94.4	1.89	0.42	80	6	24.3
Skyline View CDP	871	2.64	0.37	25	212	100.0	2.22	0.42	16	6	-
Wiconisco township	480	2.30	0.36	21	137	95.9	3.18	0.58	31	8	17.6
Williams township	457	2.54	0.40	23	93	92.7	2.28	0.43	23	5	21.1
Williamstown borough	608	2.33	0.35	13	190	95.8	2.38	0.46	54	12	23.8
Delaware County	206 320	2.78	0.40	10 423	35 851	95.7	2.02	0.49	18 534	1 295	44.9
Aldan borough	1 751	2.72	0.40	81	271	95.7	1.65	0.40	102	7	14.1
Aston township	5 838	2.69	0.40	346	966	90.6	2.40	0.54	188	13	31.4
Village Green-Green Ridge CDP	3 165	2.67	0.40	121	652	89.1	2.24	0.54	119	13	40.8
Bethel township	1 984	3.21	0.41	197	182	97.5	2.28	0.38	34	11	-
Brookhaven borough	3 476	2.39	0.39	224	732	90.1	1.83	0.43	206	11	52.6
Chadds Ford township	1 314	2.46	0.34	140	101	86.1	2.10	0.38	54	-	29.4
Chester city	12 814	2.71	0.43	314	1 713	96.9	2.58	0.59	2 000	212	32.3
Chester township	1 641	2.72	0.42	44	151	97.3	2.93	0.66	118	39	12.8
Chester Township CDP	1 641	2.72	0.42	44	151	97.3	2.93	0.66	118	39	12.8
Chester Heights borough	1 075	2.48	0.38	85	18	95.1	1.87	0.42	125	-	61.3
Clifton Heights borough	2 714	2.67	0.43	79	530	96.7	2.16	0.52	351	37	38.6
Collingdale borough	3 188	2.77	0.43	120	603	94.6	2.57	0.55	289	27	7.2
Colwyn borough	850	2.80	0.45	52	183	98.4	3.06	0.63	78	5	14.6
Concord township	3 384	2.93	0.37	480	320	98.0	2.62	0.47	66	13	22.4
Darby borough	3 405	3.07	0.49	105	647	98.0	2.55	0.52	397	7	10.3
Darby township	3 670	2.65	0.43	112	1 119	98.8	2.50	0.51	181	8	11.5
Darby Township CDP	3 670	2.65	0.43	112	1 119	98.8	2.50	0.51	181	8	11.5
East Lansdowne borough	938	3.12	0.45	52	189	86.7	1.84	0.40	119	18	6.2
Eddystone borough	1 964	2.71	0.43	24	206	94.5	2.24	0.54	117	-	38.2
Edgmont township	1 447	2.80	0.38	135	56	84.4	1.32	0.34	57	15	36.5
Folcroft borough	2 530	2.81	0.44	113	728	98.9	2.58	0.53	194	-	38.2
Glenolden borough	3 058	2.75	0.44	166	466	94.5	1.87	0.50	337	34	56.8
Haverford township	18 061	2.79	0.38	903	3 867	97.5	1.88	0.43	934	55	47.3
Ardmore CDP (part)	2 048	2.73	0.39	158	408	99.0	1.60	0.32	110	-	8.1
Lansdowne borough	4 731	2.69	0.39	263	607	88.9	1.67	0.41	546	41	41.2
Lower Chester township	1 278	2.65	0.44	41	296	99.0	3.25	0.72	147	6	13.9
Linwood CDP	1 214	2.63	0.40	35	284	99.0	3.31	0.75	130	6	15.5
Marcus Hook borough	919	2.47	0.44	24	151	100.0	2.56	0.56	144	17	12.3
Marple township	8 623	2.79	0.38	466	1 987	98.0	1.87	0.45	308	59	56.2
Broomall CDP	4 249	2.74	0.40	165	1 138	97.7	2.04	0.45	170	31	44.6
Media borough	2 782	2.19	0.34	129	204	80.7	1.59	0.44	598	13	53.1
Middletown township	5 524	2.73	0.38	331	669	91.2	1.54	0.42	279	25	78.8
Lima CDP	997	1.92	0.36	62	29	56.3	1.47	0.45	67	-	86.7
Millbourne borough	366	2.81	0.50	8	10	50.5	2.49	0.73	89	11	17.1
Morton borough	1 145	3.03	0.47	43	140	94.1	1.53	0.41	98	20	54.0
Nether Providence township	5 007	2.70	0.37	439	877	94.0	2.09	0.46	230	6	38.3
Nether Providence Township CDP	5 007	2.70	0.37	439	877	94.0	2.09	0.46	230	6	38.3
Newtown township	4 549	2.72	0.37	277	780	91.9	1.55	0.39	172	21	64.0
Norwood borough	2 286	2.99	0.46	114	398	95.7	1.50	0.37	134	39	45.6
Parkside borough	869	2.72	0.43	73	159	97.7	2.18	0.51	44	-	-
Prospect Park borough	2 577	3.08	0.47	78	359	94.0	1.55	0.39	351	-	47.5
Radnor township	10 347	2.75	0.34	534	1 078	94.1	1.77	0.44	1 449	69	65.4
Radnor Township CDP	10 347	2.75	0.34	534	1 078	94.1	1.77	0.44	1 449	69	65.4
Ridley township	12 121	2.72	0.42	483	2 982	96.7	1.95	0.50	929	67	44.1
Folsom CDP	3 169	2.79	0.42	126	885	98.8	1.75	0.43	157	-	50.8
Woodlyn CDP	3 957	2.72	0.42	176	939	95.6	2.08	0.52	313	44	30.2
Ridley Park borough	3 015	2.71	0.39	122	628	93.9	1.66	0.42	295	48	65.8
Rose Valley borough	347	2.75	0.32	18	58	99.1	2.25	0.40	4	3	15.0
Rutledge borough	297	3.03	0.40	17	84	98.4	2.11	0.45	14	4	24.5
Sharon Hill borough	2 091	2.70	0.42	98	472	97.4	2.38	0.54	155	6	35.4
Springfield township	8 618	2.81	0.39	498	2 245	98.9	1.76	0.37	174	16	13.1
Springfield CDP	8 618	2.81	0.39	498	2 245	98.9	1.76	0.37	174	16	13.1
Swarthmore borough	1 993	2.92	0.38	49	180	84.1	1.27	0.30	230	9	48.7
Thornbury township	1 360	2.99	0.37	97	157	99.5	3.74	0.53	23	-	-
Tinicum township	1 749	2.56	0.42	68	429	94.5	2.32	0.47	169	20	6.0
Tinicum Township CDP	1 749	2.56	0.42	68	429	94.5	2.32	0.47	169	20	6.0
Trainer borough	693	2.69	0.45	48	129	92.4	2.65	0.58	53	9	5.8
Upland borough	1 116	2.59	0.42	55	244	99.1	2.79	0.59	109	6	9.9
Upper Chichester township	6 500	2.92	0.43	379	872	97.8	1.81	0.44	666	28	69.8
Boothwyn CDP	2 034	2.83	0.43	68	310	94.1	1.84	0.45	226	22	65.7
Upper Darby township	32 551	2.83	0.43	1 423	5 421	97.4	1.96	0.49	4 274	196	50.0
Drexel Hill CDP	11 842	2.86	0.40	450	2 018	97.5	1.74	0.44	1 265	90	52.0
Upper Providence township	4 075	2.89	0.37	239	536	98.4	1.57	0.43	467	-	75.2
Upper Providence Township CDP	4 075	2.89	0.37	239	536	98.4	1.57	0.43	467	-	75.2
Yeadon borough	4 689	2.83	0.42	237	651	97.6	1.79	0.51	436	44	67.3
Elk County	14 124	2.58	0.41	490	3 357	92.1	1.97	0.42	870	268	18.0
Benezette township	105	2.16	0.37	4	18	85.3	2.20	0.29	-	5	-
Fox township	1 421	2.63	0.44	41	336	86.9	2.60	0.55	65	-	-
Highland township	217	2.52	0.44	10	33	86.7	2.43	0.46	3	3	-
Horton township	663	2.48	0.40	34	118	82.0	1.80	0.38	35	12	19.4
Jay township	872	2.43	0.40	36	259	84.3	2.19	0.43	28	13	4.9
Johnsonburg borough	1 292	2.27	0.35	7	361	98.5	2.47	0.48	85	26	17.7
Jones township	687	2.66	0.43	41	156	94.4	1.61	0.32	31	13	3.0
Millstone township	35	2.19	0.39	-	2	81.5	2.38	0.53	5	-	-

Table 23. Owner and Renter Household Characteristics: 2000—Con.

[Data based on a sample (except Tables 65-68). For information on confidentiality protection, coverage, sampling error, and nonsampling error, see Appendix G. For location of definitions, see "How to Use This Census Report"]

State County County Subdivision Place	Owner-occupied housing units						Renter-occupied housing units				
	Occupied housing units	Average household size	Occupants per room	Year householder moved into unit		Percent 1 unit, detached or attached	Average household size	Occupants per room	Year householder moved into unit		Percent 5 or more units in structure
				1999 to March 2000	1969 or earlier				1999 to March 2000	1969 or earlier	
Elk County—Con.											
Ridgway borough	1 927	2.53	0.37	87	402	96.3	1.83	0.41	160	52	27.3
Ridgway township	1 069	2.69	0.44	42	238	91.4	2.05	0.40	31	4	19.4
St. Marys city	5 723	2.67	0.42	188	1 414	94.0	1.81	0.39	425	140	19.2
Spring Creek township	113	2.13	0.38	-	20	86.0	2.15	0.43	2	-	-
Erie County	106 507	2.69	0.41	5 303	15 000	88.0	2.10	0.47	11 956	930	32.2
Albion borough	655	2.73	0.42	36	78	88.0	1.93	0.46	71	6	41.5
Amity township	387	3.00	0.48	29	57	82.0	2.47	0.41	8	5	-
Concord township	491	2.93	0.46	34	69	80.3	1.88	0.34	24	10	-
Conneaut township	740	2.71	0.45	34	114	76.7	2.83	0.54	30	5	-
Corry city	2 660	2.83	0.43	159	280	89.1	1.96	0.44	449	45	27.7
Cranesville borough	213	2.69	0.44	12	39	73.6	3.31	0.55	10	3	-
Edinboro borough	2 087	2.78	0.42	56	89	99.1	2.15	0.51	715	-	47.5
Elgin borough	83	2.66	0.38	6	30	87.5	3.00	0.60	-	-	-
Elk Creek township	656	2.76	0.44	43	134	86.5	2.66	0.49	9	7	-
Erie city	40 942	2.57	0.40	1 348	6 249	90.5	2.16	0.48	6 224	600	28.9
Fairview township	3 535	2.75	0.38	194	504	97.8	2.27	0.48	106	15	18.1
Avonia CDP	472	2.71	0.37	46	62	98.6	1.18	0.27	24	8	10.3
Franklin township	550	2.95	0.45	17	49	87.6	2.65	0.50	6	-	-
Girard borough	1 227	2.74	0.43	67	135	98.1	2.06	0.44	89	9	33.1
Girard township	1 953	2.78	0.47	156	207	67.6	1.68	0.38	95	24	38.7
Greene township	1 724	2.82	0.44	93	349	93.5	2.21	0.45	53	-	-
Greenfield township	665	2.96	0.47	53	86	80.9	1.93	0.40	3	2	-
Harborcreek township	5 398	2.76	0.42	296	839	96.6	2.06	0.49	345	30	44.0
Northwest Harborcreek CDP	3 164	2.74	0.42	214	459	96.0	1.97	0.53	247	6	54.7
Lake City borough	1 024	2.75	0.42	38	148	87.2	2.68	0.56	94	8	6.1
Lawrence Park township	1 547	2.54	0.39	94	350	94.6	2.55	0.43	61	13	-
Lawrence Park CDP	1 547	2.54	0.39	94	350	94.6	2.55	0.43	61	13	-
LeBoeuf township	576	2.96	0.45	17	90	84.8	2.57	0.50	17	9	-
McKean borough	148	2.79	0.41	13	35	96.0	2.21	0.46	23	-	27.1
McKean township	1 651	2.83	0.46	162	214	74.4	2.43	0.53	43	-	5.0
Millcreek township	21 213	2.66	0.40	1 353	2 686	90.8	1.79	0.44	2 406	43	51.6
Mill Village borough	140	3.04	0.48	9	22	81.7	2.84	0.56	13	4	16.0
North East borough	1 730	2.86	0.41	85	187	94.2	2.06	0.46	223	18	31.6
North East township	2 486	2.70	0.42	122	339	76.7	2.26	0.49	96	4	19.4
Platea borough	174	2.67	0.44	21	26	82.2	3.09	0.49	2	-	-
Springfield township	1 253	2.68	0.44	103	161	75.9	2.83	0.59	31	11	8.7
Summit township	2 110	2.67	0.44	161	313	63.9	1.78	0.36	86	-	-
Union township	598	2.81	0.43	16	118	89.0	2.46	0.42	15	15	4.3
Union City borough	1 326	3.00	0.44	62	162	85.4	2.02	0.45	172	7	34.6
Venango township	775	3.03	0.47	66	101	89.6	2.29	0.40	23	3	-
Washington township	1 643	2.81	0.42	67	162	80.2	2.30	0.47	69	7	13.7
Waterford borough	558	2.63	0.40	27	80	85.7	2.53	0.51	72	5	19.0
Waterford township	1 362	2.89	0.47	111	129	67.0	2.54	0.50	43	14	8.2
Wattsburg borough	144	2.82	0.48	4	31	86.8	2.11	0.42	15	2	17.0
Wayne township	642	2.76	0.42	36	119	84.7	2.59	0.50	29	6	-
Wesleyville borough	1 441	2.60	0.44	103	219	78.9	2.26	0.49	186	-	5.9
Fayette County	59 969	2.49	0.40	2 535	12 412	85.8	2.27	0.48	4 474	1 015	20.2
Belle Vernon borough	612	2.27	0.34	18	203	92.0	1.46	0.39	79	19	45.2
Brownsville borough	1 274	2.35	0.35	71	228	95.9	1.98	0.44	154	12	38.6
Brownsville township	324	2.22	0.37	15	83	95.8	3.37	0.62	9	4	-
Bullskin township	3 040	2.54	0.44	134	428	76.3	2.47	0.49	77	17	14.7
Connellsville city	3 955	2.19	0.33	84	564	91.7	2.37	0.53	554	43	29.4
Connellsville township	1 044	2.42	0.39	50	251	79.7	2.52	0.51	46	38	-
Dawson borough	172	2.48	0.38	9	47	95.6	2.86	0.52	9	-	-
Dunbar borough	513	2.47	0.39	9	144	88.4	2.15	0.48	31	22	10.1
Dunbar township	2 945	2.62	0.43	138	633	79.7	2.07	0.39	112	60	-
Everson borough	352	2.47	0.40	5	116	96.0	2.18	0.47	30	3	6.1
Fairchance borough	847	2.67	0.42	37	139	74.7	1.93	0.41	44	9	13.4
Fayette City borough	286	2.56	0.42	3	69	90.0	2.35	0.47	21	6	4.7
Franklin township	1 012	2.55	0.42	45	219	83.6	2.70	0.49	31	26	-
Georges township	2 675	2.65	0.45	135	427	78.6	2.55	0.53	187	44	-
German township	2 148	2.56	0.41	63	565	86.7	2.62	0.50	95	28	2.3
Henry Clay township	739	2.59	0.43	37	115	74.7	2.43	0.51	41	5	1.3
Jefferson township	865	2.60	0.41	48	213	87.4	2.55	0.48	36	12	1.4
Grindstone-Rowes Run CDP (part)	136	1.96	0.29	3	27	94.7	2.93	0.55	10	2	-
Lower Tyrone township	455	2.57	0.45	25	88	73.1	2.54	0.54	21	11	-
Luzerne township	1 898	2.32	0.38	71	482	92.7	3.05	0.56	83	20	-
Hiller CDP	512	2.24	0.37	8	99	93.0	2.96	0.55	37	7	-
Markleysburg borough	90	2.74	0.45	2	19	86.4	2.71	0.46	-	2	-
Masontown borough	1 508	2.24	0.35	62	344	95.0	2.28	0.48	137	18	18.7
Menallen township	1 810	2.62	0.42	112	360	83.4	2.37	0.49	131	13	1.7
New Salem-Buffington CDP	304	2.61	0.42	18	80	95.2	2.42	0.43	14	-	-
Newell borough	222	2.45	0.43	6	85	95.4	2.67	0.57	8	4	-
Nicholson township	737	2.68	0.45	21	150	83.2	2.81	0.54	24	15	-
North Union township	5 805	2.41	0.42	327	1 296	80.5	2.36	0.51	489	87	23.4
East Uniontown CDP (part)	1 037	2.13	0.37	53	222	85.0	2.52	0.58	161	-	43.0
Hopwood CDP (part)	282	2.32	0.40	28	46	90.7	1.94	0.39	8	-	-
Oliver CDP	1 304	2.15	0.38	72	380	84.6	2.48	0.58	157	31	35.1
Ohiopyle borough	29	2.38	0.38	2	6	47.6	2.75	0.48	2	-	-
Perry township	1 170	2.38	0.41	51	281	79.9	2.24	0.44	57	17	-
Perryopolis borough	798	2.29	0.38	32	227	89.3	1.94	0.42	47	22	6.4
Point Marion borough	577	2.30	0.35	23	93	96.6	2.25	0.45	76	21	24.6
Redstone township	2 615	2.45	0.40	73	810	92.9	2.37	0.49	149	79	23.4
Grindstone-Rowes Run CDP (part)	332	2.32	0.38	23	174	95.8	2.54	0.49	13	16	-
Republic CDP	594	2.40	0.42	10	189	100.0	2.25	0.50	59	9	19.2
Saltlick township	1 385	2.42	0.40	54	238	81.6	3.95	0.78	35	11	4.6
Seven Springs borough (part)	1	-	-	-	-	100.0	-	(X)	-	-	(X)
Smithfield borough	366	2.34	0.38	16	89	89.9	2.29	0.48	39	5	6.7
South Connellsville borough	869	2.57	0.42	52	194	87.2	2.62	0.53	21	-	-
South Union township	4 542	2.57	0.38	190	852	96.2	1.92	0.44	339	98	35.5
East Uniontown CDP (part)	113	3.18	0.48	-	16	70.1	1.46	0.35	17	-	39.1
Hopwood CDP (part)	607	2.43	0.39	51	159	89.2	1.80	0.45	75	9	19.0
Leith-Hatfield CDP	1 136	2.43	0.34	38	186	98.6	2.18	0.37	60	10	6.1
Springfield township	1 158	2.75	0.49	54	198	70.9	2.22	0.43	55	17	2.6

Table 23. Owner and Renter Household Characteristics: 2000—Con.

[Data based on a sample (except Tables 65-68). For information on confidentiality protection, coverage, sampling error, and nonsampling error, see Appendix G. For location of definitions, see "How to Use This Census Report"]

State County County Subdivision Place	Owner-occupied housing units						Renter-occupied housing units				
	Occupied housing units	Average household size	Occupants per room	Year householder moved into unit		Percent 1 unit, detached or attached	Average household size	Occupants per room	Year householder moved into unit		Percent 5 or more units in structure
				1999 to March 2000	1969 or earlier				1999 to March 2000	1969 or earlier	
Fayette County—Con.											
Springhill township	1 152	2.58	0.44	67	193	73.1	2.59	0.48	78	8	-
Stewart township	283	2.82	0.47	11	40	79.5	1.84	0.32	10	6	-
Uniontown city	5 406	2.35	0.35	153	841	96.0	2.01	0.46	971	94	32.2
Upper Tyrone township	869	2.62	0.44	39	202	81.0	2.43	0.50	23	24	3.2
Vanderbilt borough	238	2.42	0.40	5	60	92.0	2.24	0.48	14	6	3.9
Washington township	1 821	2.36	0.39	138	637	95.3	2.33	0.48	64	55	35.1
Lynnwood-Pricedale CDP (part)	407	2.14	0.38	37	156	100.0	1.97	0.38	6	-	33.9
Wharton township	1 362	2.75	0.44	48	183	84.4	1.50	0.36	45	34	19.3
Forest County	2 000	2.37	0.39	103	314	89.8	1.91	0.40	121	28	26.1
Barnett township	152	2.44	0.41	10	11	87.3	2.40	0.36	4	6	-
Green township	133	2.37	0.39	7	14	77.0	2.00	0.39	7	-	-
Harmony township	215	2.42	0.42	11	39	85.1	1.97	0.41	11	2	-
Hickory township	235	2.32	0.36	6	41	92.8	2.36	0.52	7	5	-
Howe township	62	1.93	0.35	-	10	88.6	1.83	0.39	3	-	-
Jenks township	520	2.33	0.37	26	100	89.8	1.88	0.39	40	5	22.0
Kingsley township	142	2.17	0.44	13	11	88.0	3.11	0.55	5	-	-
Tionesta borough	286	2.59	0.35	15	33	93.2	1.48	0.37	36	-	63.3
Tionesta township	255	2.40	0.41	15	55	97.8	2.62	0.42	8	10	-
Franklin County	50 633	2.59	0.40	2 823	6 691	88.0	2.21	0.46	4 185	420	18.9
Antrim township	4 472	2.82	0.44	199	568	88.6	2.60	0.52	186	9	9.8
Chambersburg borough	7 722	2.25	0.35	306	894	93.1	2.08	0.46	1 155	43	24.9
Fannett township	824	2.70	0.43	30	117	87.8	3.27	0.57	54	12	4.1
Greencastle borough	1 661	2.51	0.38	110	205	92.6	1.84	0.39	269	65	22.5
Greene township	5 022	2.45	0.38	380	504	77.7	2.45	0.48	289	36	10.6
Fayetteville CDP (part)	380	2.43	0.36	26	41	85.1	2.98	0.52	34	6	6.0
Guilford CDP (part)	55	2.93	0.39	-	-	100.0	-	(X)	-	-	(X)
Guilford township	4 944	2.52	0.38	311	655	93.9	2.57	0.53	257	16	10.5
Fayetteville CDP (part)	744	2.40	0.39	48	138	97.5	2.32	0.49	25	8	17.8
Guilford CDP (part)	674	2.33	0.33	42	81	100.0	3.22	0.57	24	-	-
Hamilton township	3 476	2.63	0.41	263	436	84.3	2.32	0.46	261	29	25.8
Letterkenny township	783	2.70	0.42	56	87	79.4	2.33	0.41	39	9	7.3
Lurgan township	710	2.81	0.43	37	89	87.2	2.95	0.50	18	5	2.5
Mercersburg borough	686	2.70	0.39	16	97	95.6	1.73	0.36	105	17	28.0
Metal township	663	2.53	0.41	33	101	79.8	3.01	0.50	28	7	-
Mont Alto borough	541	2.56	0.42	27	111	88.9	2.26	0.49	39	-	23.5
Montgomery township	1 782	2.92	0.45	77	217	88.6	2.02	0.37	70	12	-
Orrstown borough	79	2.63	0.36	4	20	95.0	2.79	0.48	2	2	-
Peters township	1 622	2.70	0.41	143	308	94.7	2.31	0.40	91	29	4.5
Quincy township	1 816	2.67	0.43	77	335	86.9	2.65	0.48	47	10	5.4
St. Thomas township	2 141	2.67	0.43	104	252	79.3	2.73	0.51	78	-	5.5
Shippensburg borough (part)	486	2.55	0.39	22	37	95.6	1.99	0.39	61	-	7.5
Southampton township	2 267	2.80	0.44	158	239	83.8	2.14	0.44	175	32	26.3
Warren township	131	2.56	0.40	3	34	88.2	2.52	0.50	9	-	-
Washington township	4 556	2.60	0.39	280	794	90.6	2.19	0.41	250	26	19.7
Rouzerville CDP	378	2.27	0.37	22	89	87.7	2.39	0.51	9	-	-
Wayne Heights CDP	751	2.49	0.37	50	157	98.5	2.13	0.40	46	18	18.3
Waynesboro borough	4 249	2.52	0.38	187	591	94.0	1.95	0.44	702	61	25.2
Fulton County	5 660	2.56	0.42	310	985	79.7	2.27	0.43	345	93	10.5
Ayr township	764	2.74	0.45	30	130	82.5	2.07	0.40	49	6	26.8
Belfast township	507	2.66	0.43	27	113	82.0	2.64	0.45	26	5	-
Bethel township	559	2.59	0.43	34	85	77.5	2.34	0.49	29	8	1.8
Brush Creek township	278	2.55	0.41	18	49	72.3	2.33	0.46	12	4	5.0
Dublin township	497	2.59	0.43	16	80	78.1	2.14	0.39	16	4	7.0
Licking Creek township	589	2.63	0.44	50	116	77.5	2.48	0.46	28	8	-
McConnellsburg borough	506	2.09	0.33	19	74	91.6	1.94	0.42	107	6	26.1
Taylor township	490	2.52	0.41	36	82	83.1	2.56	0.43	17	5	-
Thompson township	389	2.44	0.39	28	66	86.6	3.23	0.55	13	19	-
Todd township	605	2.54	0.43	36	89	72.8	2.07	0.37	34	9	-
Union township	243	2.60	0.43	8	35	72.1	2.52	0.42	6	11	-
Valley-Hi borough	11	3.20	0.70	-	3	100.0	1.67	0.22	-	4	-
Wells township	222	2.42	0.41	8	63	79.8	2.63	0.45	8	4	-
Greene County	15 060	2.57	0.42	668	2 470	82.0	2.24	0.47	1 187	218	20.1
Aleppo township	237	2.45	0.38	2	40	84.9	2.79	0.58	10	5	-
Carmichaels borough	230	2.47	0.37	10	26	91.8	2.14	0.44	17	9	4.2
Center township	517	2.52	0.40	22	71	75.7	3.12	0.55	39	6	6.6
Clarksville borough	79	2.27	0.38	-	22	93.8	3.33	0.57	6	-	-
Cumberland township	2 661	2.55	0.42	83	482	87.9	2.09	0.46	242	8	30.1
Fairdale CDP	881	2.48	0.41	22	110	84.0	1.80	0.46	80	8	38.0
Nemacolin CDP	384	2.73	0.46	-	60	97.3	2.10	0.35	35	-	-
Dunkard township	967	2.39	0.43	76	229	77.1	2.66	0.57	29	26	-
Franklin township	2 158	2.58	0.40	89	215	84.6	2.20	0.50	210	12	33.8
Morrisville CDP	648	2.51	0.43	15	67	81.5	1.74	0.43	58	-	38.5
Freeport township	113	2.94	0.46	4	10	65.9	2.11	0.44	4	2	10.7
Gilmore township	116	2.44	0.39	6	17	76.8	2.43	0.49	-	2	-
Gray township	96	2.71	0.45	4	13	85.5	1.85	0.47	8	-	-
Greene township	170	2.41	0.40	11	38	74.7	3.00	0.61	9	10	-
Greensboro borough	115	2.50	0.43	10	23	88.0	3.35	0.60	5	-	-
Jackson township	188	2.67	0.42	3	30	74.5	2.94	0.52	7	-	-
Jefferson borough	141	2.30	0.36	9	26	86.6	2.79	0.45	6	-	6.9
Jefferson township	1 014	2.52	0.42	62	250	84.4	2.21	0.41	50	9	3.2
Monongahela township	679	2.39	0.41	26	151	78.9	3.13	0.59	23	10	-
Morgan township	1 024	2.50	0.43	67	208	80.8	2.69	0.48	35	30	7.6
Morris township	341	2.80	0.44	12	46	71.4	2.51	0.47	24	2	-
Perry township	683	2.53	0.41	28	118	76.0	2.42	0.50	26	5	3.0
Rices Landing borough	179	2.47	0.39	6	42	92.3	2.39	0.46	10	-	8.7
Richhill township	401	2.59	0.42	13	66	75.1	2.94	0.54	30	9	-
Springhill township	169	2.91	0.47	13	18	67.9	2.59	0.51	9	6	-
Washington township	406	2.79	0.45	26	65	83.2	2.17	0.45	5	-	-
Wayne township	465	2.66	0.44	34	49	69.1	2.52	0.47	32	4	-
Waynesburg borough	1 619	2.84	0.43	27	176	92.8	1.71	0.40	330	60	33.4
Whiteley township	292	2.75	0.45	25	39	66.3	2.21	0.46	21	3	-

Table 23. Owner and Renter Household Characteristics: 2000—Con.

[Data based on a sample (except Tables 65-68). For information on confidentiality protection, coverage, sampling error, and nonsampling error, see Appendix G. For location of definitions, see "How to Use This Census Report"]

State County County Subdivision Place	Owner-occupied housing units						Renter-occupied housing units					
	Occupied housing units	Average household size	Occupants per room	Year householder moved into unit		Percent 1 unit, detached or attached	Average household size	Occupants per room	Year householder moved into unit		Percent 5 or more units in structure	
				1999 to March 2000	1969 or earlier				1999 to March 2000	1969 or earlier		
Huntingdon County	16 759	2.53	0.40	868	2 659	85.8	2.13	0.43	1 280	192	17.0	
Alexandria borough	140	2.80	0.43	6	26	95.9	2.42	0.50	15	4	7.0	
Barree township	186	2.60	0.42	6	21	84.5	2.08	0.47	10	-	-	
Birmingham borough	39	2.00	0.37	-	8	91.7	2.40	0.39	-	2	-	
Brady township	386	2.59	0.43	28	37	77.0	3.57	0.58	6	5	-	
Broad Top City borough	159	2.41	0.39	8	26	84.2	2.20	0.55	2	-	-	
Carbon township	170	2.54	0.42	8	34	74.3	2.37	0.46	13	2	-	
Cass township	407	2.65	0.43	21	45	84.3	2.49	0.45	12	4	-	
Cassville borough	62	2.43	0.36	-	18	75.5	1.77	0.29	11	-	-	
Clay township	369	2.53	0.44	18	66	75.8	2.19	0.39	9	3	-	
Coalmont borough	55	2.60	0.38	2	4	95.3	2.67	0.43	4	-	-	
Cromwell township	580	2.64	0.43	46	89	73.6	2.12	0.41	26	-	3.9	
Dublin township	475	2.65	0.43	36	91	81.3	2.98	0.54	11	2	-	
Dudley borough	75	2.35	0.36	2	15	84.6	2.50	0.46	4	-	-	
Franklin township	186	2.50	0.36	6	26	95.3	2.20	0.41	6	10	-	
Henderson township	395	2.53	0.43	23	36	86.7	2.05	0.40	13	-	-	
Hopewell township	239	2.56	0.43	11	37	82.8	2.30	0.41	14	7	-	
Huntingdon borough	2 626	2.28	0.33	136	351	96.3	2.01	0.44	453	31	30.1	
Jackson township	346	2.61	0.43	19	36	88.5	1.97	0.34	9	8	-	
Juniata township	201	2.56	0.42	16	25	82.9	1.92	0.43	23	4	22.4	
Lincoln township	147	2.08	0.35	7	20	84.6	2.47	0.39	3	-	-	
Logan township	275	2.73	0.42	17	39	85.0	2.14	0.50	14	-	7.1	
Mapleton borough	192	2.43	0.38	11	59	89.3	2.52	0.48	9	-	-	
Marklesburg borough	82	2.34	0.35	-	24	91.2	1.64	0.28	-	3	-	
Mill Creek borough	116	2.77	0.47	2	23	92.3	3.37	0.74	18	4	28.9	
Miller township	191	2.63	0.43	11	29	80.6	2.64	0.56	2	-	-	
Morris township	141	2.69	0.46	5	15	90.8	3.72	0.62	6	-	6.3	
Mount Union borough	1 167	2.40	0.37	45	213	89.8	1.85	0.41	195	29	33.3	
Oneida township	466	2.51	0.38	16	57	92.7	1.91	0.42	29	5	-	
Orbisonia borough	204	2.17	0.34	6	44	91.2	1.91	0.41	19	-	43.0	
Penn township	402	2.76	0.43	30	61	88.4	1.63	0.32	13	6	-	
Petersburg borough	175	2.70	0.41	9	30	94.4	2.09	0.39	30	8	3.0	
Porter township	777	2.48	0.40	46	132	83.5	2.48	0.45	31	7	-	
Rockhill Furnace borough	167	2.59	0.43	9	51	87.9	2.04	0.39	2	-	-	
Saltillo borough	132	2.49	0.39	10	34	90.0	2.18	0.41	9	2	-	
Shade Gap borough	38	2.33	0.33	-	13	100.0	2.18	0.43	-	2	-	
Shirley township	988	2.60	0.44	63	150	71.7	1.98	0.35	34	9	3.0	
Shirleysburg borough	61	2.36	0.38	7	11	74.5	1.67	0.23	-	-	-	
Smithfield township	601	2.52	0.41	23	116	83.8	1.49	0.33	67	2	6.6	
Springfield township	243	2.49	0.41	6	30	79.1	2.78	0.50	9	4	-	
Spruce Creek township	112	2.49	0.35	6	14	89.7	1.53	0.29	5	2	-	
Tell township	241	2.62	0.42	19	39	80.6	3.20	0.59	8	1	-	
Three Springs borough	202	2.57	0.41	6	42	85.4	1.71	0.40	26	8	46.2	
Todd township	342	2.83	0.45	14	36	77.1	2.07	0.35	7	2	-	
Union township	397	2.52	0.41	14	95	90.5	2.73	0.44	15	2	-	
Walker township	706	2.57	0.40	43	125	91.8	2.63	0.51	28	-	-	
Warriors Mark township	620	2.60	0.39	37	80	92.9	2.94	0.53	34	10	4.1	
West township	201	2.73	0.43	8	28	90.7	2.00	0.36	9	2	-	
Wood township	277	2.47	0.41	6	58	81.8	2.82	0.53	17	2	-	
Indiana County	34 123	2.57	0.41	1 452	5 697	83.9	2.22	0.48	4 074	400	30.7	
Armagh borough	53	2.39	0.39	2	9	86.1	2.53	0.52	4	-	-	
Armstrong township	1 161	2.67	0.43	80	60	72.4	2.35	0.44	63	4	-	
Jacksonville CDP (part)	15	3.40	0.50	-	-	100.0	0.60	0.06	5	-	-	
Banks township	364	2.53	0.41	15	64	79.1	3.54	0.59	14	2	-	
Black Lick township	515	2.57	0.41	10	108	84.5	2.38	0.44	5	8	-	
Jacksonville CDP (part)	37	2.16	0.32	-	8	84.0	2.33	0.45	-	-	-	
Blairsville borough	1 631	2.47	0.38	54	331	98.6	1.77	0.41	121	52	27.2	
Brush Valley township	695	2.76	0.45	40	92	79.7	2.35	0.41	37	8	-	
Buffington township	469	2.75	0.46	22	53	69.2	2.51	0.43	23	8	-	
Burrell township	1 495	2.48	0.41	63	333	84.7	2.32	0.49	103	9	29.3	
Black Lick CDP	554	2.50	0.43	19	120	77.4	2.48	0.53	78	4	14.6	
Canoe township	591	2.57	0.44	25	129	84.1	2.56	0.47	11	22	2.2	
Rossiter CDP	248	2.35	0.42	7	71	90.9	2.33	0.48	5	8	-	
Center township	2 024	2.42	0.39	89	559	90.6	2.36	0.46	112	39	7.4	
Lucerne Mines CDP	407	2.45	0.39	25	136	100.0	2.68	0.47	13	-	-	
Cherryhill township	992	2.82	0.47	55	125	81.7	2.25	0.42	16	-	3.4	
Cherry Tree borough	144	2.60	0.41	9	26	92.5	2.84	0.53	8	-	-	
Clymer borough	685	2.45	0.39	16	172	93.5	1.83	0.40	76	15	28.6	
Conemaugh township	958	2.43	0.40	49	264	80.4	3.17	0.61	51	12	8.7	
Creekside borough	144	2.23	0.35	-	35	98.1	2.21	0.42	15	2	5.3	
East Mahoning township	427	2.77	0.45	21	46	73.7	2.80	0.50	34	6	2.5	
East Wheatfield township	1 027	2.48	0.42	30	230	80.6	2.86	0.55	56	5	-	
Ernest borough	208	2.20	0.38	11	76	100.0	3.04	0.50	20	6	-	
Glen Campbell borough	114	2.35	0.33	4	36	85.7	2.06	0.35	4	2	-	
Grant township	280	2.40	0.38	7	78	81.8	2.87	0.48	12	4	-	
Green township	1 431	2.75	0.44	71	292	80.5	2.84	0.51	82	-	6.0	
Commodore CDP	131	3.07	0.49	-	27	86.1	2.23	0.52	16	-	43.3	
Dicksonville CDP (part)	166	2.38	0.39	5	29	100.0	2.64	0.48	16	-	-	
Homer City borough	805	2.43	0.39	12	226	95.8	1.94	0.42	85	12	6.7	
Indiana borough	4 804	2.17	0.32	135	398	97.1	2.37	0.54	1 959	49	40.4	
Marion Center borough	169	2.82	0.43	1	31	93.0	2.55	0.45	21	-	-	
Montgomery township	605	2.71	0.44	31	76	76.4	2.61	0.47	19	11	-	
North Mahoning township	464	3.17	0.51	14	77	78.1	1.76	0.32	18	4	-	
Pine township	815	2.59	0.43	45	147	75.9	2.81	0.54	24	20	3.4	
Heilwood CDP	309	2.56	0.42	9	94	85.5	2.89	0.57	10	-	8.5	
Plumville borough	106	2.65	0.40	2	18	87.0	3.03	0.47	13	-	-	
Rayne township	1 220	2.65	0.41	51	191	82.8	2.61	0.46	23	16	-	
Dicksonville CDP (part)	4	-	(X)	-	-	(X)	2.50	0.50	4	-	-	
Saltsburg borough	406	2.65	0.40	7	75	89.8	1.91	0.42	42	13	37.8	
Shelocla borough	52	2.74	0.43	1	10	89.5	1.64	0.35	4	-	-	
Smicksburg borough	26	2.30	0.38	1	9	91.3	1.67	0.56	-	-	-	
South Mahoning township	633	3.07	0.48	39	89	78.6	2.62	0.48	26	16	-	
Washington township	665	2.69	0.44	38	97	75.9	2.85	0.51	30	11	-	
West Mahoning township	276	4.24	0.65	7	38	85.3	2.92	0.50	6	5	-	
West Wheatfield township	903	2.66	0.46	65	188	77.3	2.37	0.49	41	2	7.8	
White township	6 025	2.50	0.37	312	726	82.5	1.73	0.44	859	27	58.9	

Table 23. Owner and Renter Household Characteristics: 2000—Con.

[Data based on a sample (except Tables 65-68). For information on confidentiality protection, coverage, sampling error, and nonsampling error, see Appendix G. For location of definitions, see "How to Use This Census Report"]

State County County Subdivision Place	Owner-occupied housing units						Renter-occupied housing units				
	Occupied housing units	Average household size	Occupants per room	Year householder moved into unit		Percent 1 unit, detached or attached	Average household size	Occupants per room	Year householder moved into unit		Percent 5 or more units in structure
				1999 to March 2000	1969 or earlier				1999 to March 2000	1969 or earlier	
Indiana County—Con.											
White township—Con.											
Chevy Chase Heights CDP	648	2.40	0.40	52	57	64.1	2.07	0.50	77	-	28.2
Young township	741	2.42	0.39	18	183	78.6	2.06	0.40	37	10	-
Jacksonville CDP (part)	249	2.31	0.38	8	68	88.4	1.84	0.37	15	3	-
Jefferson County	18 375	2.56	0.40	789	3 444	89.7	2.08	0.42	1 436	245	22.1
Barnett township	125	2.17	0.38	13	5	68.1	2.33	0.53	-	-	22.2
Beaver township	198	2.67	0.44	24	37	85.9	2.79	0.49	2	5	-
Bell township	811	2.59	0.40	34	168	91.9	1.89	0.34	30	-	-
Big Run borough	281	2.33	0.34	12	80	89.9	2.46	0.47	23	-	14.3
Brockway borough	911	2.53	0.38	37	191	97.6	1.86	0.39	89	35	39.5
Brookville borough	1 849	2.31	0.33	55	299	88.2	2.08	0.47	254	6	31.2
Clover township	191	2.56	0.41	9	35	89.6	1.96	0.34	7	2	-
Corsica borough	144	2.62	0.41	8	32	88.8	2.22	0.43	19	2	29.7
Eldred township	501	2.52	0.39	40	82	92.7	2.73	0.44	26	4	3.1
Falls Creek borough (part)	391	2.43	0.38	15	120	95.2	2.01	0.43	35	5	3.9
Gaskill township	246	2.71	0.44	16	27	86.3	2.02	0.37	14	5	-
Heath township	59	2.14	0.37	3	13	90.2	3.88	0.67	-	-	-
Henderson township	565	3.12	0.49	33	91	92.7	2.86	0.56	16	7	-
Knox township	415	2.65	0.43	25	57	81.9	1.76	0.34	17	7	4.0
McCalmont township	391	2.81	0.46	29	86	83.7	1.75	0.32	9	9	-
Oliver township	438	2.49	0.40	10	104	87.1	3.26	0.50	10	4	-
Perry township	498	2.63	0.41	18	76	83.4	2.25	0.41	10	9	-
Pine Creek township	424	2.55	0.40	9	69	84.7	2.54	0.46	25	4	6.2
Polk township	127	2.48	0.43	5	24	78.7	2.42	0.44	4	4	-
Porter township	105	2.26	0.36	2	25	93.0	2.74	0.51	3	2	-
Punxsutawney borough	2 748	2.47	0.36	88	469	91.9	1.82	0.39	394	66	33.8
Reynoldsville borough	1 117	2.64	0.40	19	199	94.3	1.91	0.41	180	7	22.2
Ringgold township	310	2.54	0.41	15	66	88.8	2.84	0.54	12	2	-
Rose township	474	2.70	0.43	32	82	88.9	2.01	0.34	22	3	-
Snyder township	938	2.59	0.39	46	174	93.2	2.62	0.48	44	4	5.6
Summersville borough	207	2.53	0.38	9	60	89.9	2.18	0.38	6	7	10.5
Sykesville borough	548	2.23	0.35	12	123	93.0	2.35	0.52	65	6	36.5
Timblin borough	60	2.72	0.42	5	18	100.0	1.70	0.27	5	2	-
Union township	324	2.48	0.41	23	49	76.3	2.60	0.51	14	-	4.4
Warsaw township	517	2.70	0.44	29	92	82.4	1.84	0.37	28	11	3.6
Washington township	748	2.56	0.40	25	155	87.6	2.69	0.45	26	13	-
Winslow township	996	2.66	0.42	42	206	94.1	2.12	0.45	27	8	-
Worthville borough	31	3.07	0.45	2	4	100.0	3.00	0.43	4	-	-
Young township	687	2.57	0.39	45	126	90.0	2.36	0.46	16	6	-
Juniata County	8 584	2.70	0.42	428	1 249	87.5	2.28	0.45	516	162	21.0
Beale township	260	2.77	0.42	6	44	84.4	3.21	0.50	4	5	6.9
Delaware township	561	2.58	0.41	22	72	88.2	2.55	0.47	31	9	5.8
Fayette township	1 218	2.73	0.42	27	181	88.5	2.45	0.48	83	26	16.3
McAlister CDP	302	2.50	0.40	-	35	84.6	1.84	0.45	54	-	35.3
Fermanagh township	971	2.46	0.38	74	106	93.5	2.39	0.49	68	4	17.9
Greenwood township	206	2.56	0.41	9	41	83.0	3.32	0.63	4	6	-
Lack township	289	2.56	0.43	16	52	80.6	2.71	0.48	6	9	-
East Rutherford CDP (part)	10	3.20	0.48	-	6	100.0	-	(X)	-	-	(X)
Mifflin borough	234	2.80	0.41	3	32	91.1	2.23	0.43	32	9	-
Mifflintown borough	373	2.49	0.37	4	62	93.2	1.99	0.42	53	5	37.2
Milford township	697	2.77	0.43	26	105	89.0	1.74	0.38	50	34	44.4
Monroe township	712	2.77	0.43	36	124	88.0	2.91	0.52	24	7	5.9
Richfield CDP	164	2.79	0.41	7	46	96.8	2.53	0.45	12	2	20.0
Port Royal borough	398	2.73	0.40	21	55	93.4	2.01	0.43	52	7	22.1
Spruce Hill township	261	2.73	0.43	24	29	87.4	1.55	0.27	4	3	-
Susquehanna township	391	2.92	0.45	15	33	82.9	2.86	0.57	4	6	-
Thompsontown borough	343	2.45	0.37	14	47	85.6	1.64	0.41	48	10	61.5
Turbett township	302	2.55	0.43	21	40	88.2	3.62	0.59	16	2	-
Tuscarora township	448	2.68	0.42	31	65	76.2	2.20	0.44	16	8	13.9
East Rutherford CDP (part)	65	2.70	0.40	11	9	95.7	1.79	0.44	5	-	57.9
Walker township	920	2.91	0.45	79	161	86.3	2.16	0.35	21	12	5.5
Mexico CDP	125	2.85	0.42	10	27	100.0	1.62	0.28	9	-	-
Lackawanna County	86 218	2.58	0.38	2 685	18 119	86.4	1.97	0.42	7 555	2 057	24.6
Abington township	610	2.73	0.34	31	90	98.9	1.55	0.22	6	-	-
Archbald borough	2 470	2.65	0.38	70	636	93.1	1.98	0.43	185	41	10.3
Benton township	722	2.60	0.40	43	120	84.2	2.62	0.47	20	6	-
Blakely borough	2 843	2.56	0.38	62	724	91.0	1.71	0.38	180	45	17.6
Carbondale city	4 086	2.54	0.37	107	879	87.9	2.02	0.45	351	126	29.2
Carbondale township	411	2.48	0.37	12	94	86.1	2.33	0.41	14	6	12.5
Clarks Green borough	612	2.79	0.36	45	85	98.7	1.61	0.30	24	6	10.4
Clarks Summit borough	2 175	2.57	0.36	99	382	98.4	1.69	0.39	148	8	41.9
Clifton township	453	2.52	0.43	57	14	74.0	2.68	0.53	16	-	-
Covington township	738	2.82	0.43	31	128	90.7	2.12	0.42	27	6	-
Dalton borough	500	2.79	0.38	20	102	96.4	1.42	0.28	14	8	-
Dickson City borough	2 692	2.45	0.37	51	755	88.1	1.99	0.41	186	111	14.6
Dunmore borough	6 141	2.51	0.36	91	1 688	83.8	1.85	0.39	588	210	21.7
Eimhurst township	266	2.76	0.38	20	66	95.0	1.19	0.25	6	3	-
Fell township	932	2.46	0.37	43	227	82.7	1.90	0.36	46	40	5.3
Glenburn township	471	2.62	0.36	23	71	90.0	2.12	0.44	15	5	8.5
Glenburn CDP	471	2.62	0.36	23	71	90.0	2.12	0.44	15	5	8.5
Greenfield township	767	2.57	0.39	49	113	87.3	2.84	0.51	21	10	-
Jefferson township	1 321	2.71	0.41	81	210	88.6	2.59	0.61	26	-	10.9
Mount Cobb CDP (part)	985	2.79	0.39	52	145	93.9	2.62	0.61	20	-	17.6
Jermyn borough	742	2.44	0.36	37	236	88.2	2.23	0.51	78	39	20.3
Jessup borough	1 976	2.43	0.37	22	626	90.4	2.24	0.46	105	51	9.2
La Plume township	256	2.53	0.42	16	39	56.5	2.41	0.50	20	2	6.1
Madison township	928	2.78	0.44	56	84	71.4	2.64	0.49	21	-	-
Mount Cobb CDP (part)	12	2.50	0.41	-	5	100.0	-	(X)	-	-	(X)
Mayfield borough	744	2.43	0.36	38	238	86.0	2.12	0.44	63	34	-
Moosic borough	2 080	2.52	0.39	34	505	79.0	2.25	0.50	121	16	10.7
Moscow borough	674	2.94	0.39	25	134	97.7	2.29	0.47	44	7	26.9
Newton township	919	2.79	0.40	61	158	95.3	2.09	0.45	58	-	-
North Abington township	252	2.83	0.37	11	44	99.2	1.69	0.29	7	-	-

Table 23. Owner and Renter Household Characteristics: 2000—Con.

[Data based on a sample (except Tables 65-68). For information on confidentiality protection, coverage, sampling error, and nonsampling error, see Appendix G. For location of definitions, see "How to Use This Census Report"]

State County County Subdivision Place	Owner-occupied housing units						Renter-occupied housing units				
	Occupied housing units	Average household size	Occupants per room	Year householder moved into unit		Percent 1 unit, detached or attached	Average household size	Occupants per room	Year householder moved into unit		Percent 5 or more units in structure
				1999 to March 2000	1969 or earlier				1999 to March 2000	1969 or earlier	
Lackawanna County—Con.											
Old Forge borough	3 746	2.58	0.40	115	1 011	87.8	1.65	0.36	262	122	8.1
Olyphant borough	2 197	2.70	0.39	61	376	92.6	1.51	0.38	213	58	44.6
Ransom township	542	2.78	0.41	9	117	83.5	1.84	0.37	21	5	6.1
Roaring Brook township	630	2.59	0.36	18	145	97.3	2.15	0.37	9	-	-
Scott township	1 841	2.69	0.40	54	426	93.3	2.37	0.44	79	22	-
Scranton city	31 303	2.53	0.37	668	6 046	81.3	2.00	0.43	3 901	978	29.1
South Abington township	2 954	2.91	0.39	233	300	98.2	1.96	0.44	214	-	46.3
Spring Brook township	908	2.58	0.38	61	167	87.9	2.55	0.58	25	4	26.9
Taylor borough	2 678	2.51	0.39	103	490	71.1	2.01	0.44	291	53	11.2
Thornhurst township	314	2.46	0.40	43	13	95.8	2.90	0.47	6	-	-
Throop borough	1 709	2.48	0.38	72	508	90.6	2.00	0.42	126	19	21.6
Vandling borough	303	2.59	0.39	13	55	93.9	1.71	0.33	16	12	28.8
West Abington township	112	2.74	0.36	-	17	93.9	1.86	0.35	2	4	-
Lancaster County	172 560	2.79	0.41	9 870	18 353	92.0	2.29	0.50	18 116	996	34.2
Adamstown borough (part)	500	2.51	0.37	33	96	98.9	2.12	0.47	47	6	15.8
Akron borough	1 622	2.50	0.37	64	243	94.3	2.24	0.49	189	-	46.5
Bart township	831	3.69	0.51	14	160	95.5	3.65	0.59	54	17	-
Brecknock township	2 115	3.06	0.45	149	207	92.2	3.77	0.69	100	26	11.8
Caernarvon township	1 269	3.27	0.48	79	117	88.9	3.23	0.54	29	7	2.7
Christiana borough	383	2.54	0.37	20	80	95.2	2.57	0.52	26	-	14.3
Clay township	1 757	2.93	0.45	110	95	81.8	2.88	0.51	59	-	7.0
Colerain township	964	3.38	0.48	62	100	95.8	3.38	0.59	55	10	4.0
Columbia borough	4 285	2.56	0.38	227	633	97.3	2.04	0.52	662	19	40.3
Conestoga township	1 374	2.86	0.43	42	175	89.4	2.07	0.41	83	8	6.6
Conoy township	1 105	2.81	0.43	53	122	86.6	2.63	0.49	85	13	10.9
Denver borough	1 266	2.91	0.44	52	178	96.7	1.86	0.43	137	17	33.0
Drumore township	739	3.10	0.48	40	93	86.2	2.71	0.46	24	5	4.7
Earl township	2 019	3.22	0.47	102	266	83.6	2.64	0.56	104	15	17.9
East Cocalico township	3 461	2.93	0.44	311	238	89.2	2.28	0.46	176	9	12.1
Reamstown CDP	1 136	3.13	0.44	82	93	98.9	2.33	0.48	87	-	12.8
East Donegal township	1 941	2.88	0.42	150	138	96.3	2.35	0.42	88	15	32.8
Maytown CDP	884	2.88	0.44	79	41	100.0	2.19	0.40	16	15	26.5
East Drumore township	1 055	2.91	0.43	54	113	94.2	3.40	0.57	50	6	3.3
East Earl township	1 736	3.50	0.52	80	312	88.4	2.49	0.40	84	20	12.7
East Hempfield township	8 548	2.65	0.37	594	798	93.3	1.97	0.48	931	10	63.9
Salunga-Landisville CDP (part)	1 161	2.68	0.38	109	149	96.3	1.78	0.39	53	-	19.9
East Lampeter township	5 342	2.75	0.41	344	653	90.7	2.15	0.48	849	32	48.2
Leacock-Leola-Bareville CDP (part)	-	-	(X)	-	-	(X)	-	(X)	-	-	(X)
East Petersburg borough	1 712	2.74	0.42	102	324	96.7	2.21	0.40	62	16	3.0
Eden township	578	3.11	0.49	36	59	87.4	3.61	0.63	26	4	-
Elizabeth township	1 305	2.94	0.44	43	100	96.0	3.11	0.58	42	7	9.5
Brickerville CDP	418	3.10	0.45	28	42	96.2	3.19	0.60	7	-	-
Elizabethtown borough	4 266	2.57	0.40	260	409	93.9	1.94	0.47	654	28	43.1
Ephrata borough	5 469	2.68	0.41	221	443	96.1	1.91	0.44	847	13	32.6
Ephrata township	2 699	2.95	0.44	90	215	80.1	2.83	0.55	221	13	37.2
Fulton township	932	2.98	0.48	34	88	80.5	3.22	0.60	65	9	1.9
Lancaster city	20 940	2.62	0.41	810	1 960	94.3	2.42	0.56	4 828	171	30.8
Lancaster township	5 867	2.45	0.36	347	624	98.0	2.03	0.47	881	11	60.6
Leacock township	1 426	3.62	0.52	46	164	85.1	3.01	0.56	147	36	3.8
Litz borough	3 732	2.54	0.39	150	367	96.4	1.93	0.45	404	6	35.5
Little Britain township	1 115	3.14	0.48	84	81	88.5	3.25	0.60	46	4	-
Manheim borough	1 989	2.67	0.39	66	391	93.8	1.83	0.40	206	22	17.5
Manheim township	12 965	2.59	0.36	927	1 340	95.1	2.10	0.46	1 033	25	49.6
Manor township	6 454	2.66	0.40	512	744	90.3	2.01	0.44	383	86	26.5
Marietta borough	1 092	2.59	0.39	48	121	91.1	2.20	0.50	106	-	42.8
Martic township	1 713	2.99	0.45	92	119	88.2	2.16	0.38	42	7	4.1
Millersville borough	2 356	2.35	0.36	117	430	94.7	2.18	0.51	415	14	38.5
Mount Joy borough	2 839	2.61	0.39	167	348	92.0	1.99	0.49	470	-	32.1
Mount Joy township	2 901	2.91	0.44	164	221	90.2	1.92	0.39	221	-	17.8
Rheems CDP (part)	26	2.31	0.41	-	9	100.0	-	(X)	-	-	(X)
Mountville borough	1 017	2.33	0.36	50	111	92.8	2.26	0.52	87	-	31.3
New Holland borough	2 084	2.65	0.40	73	260	98.8	2.01	0.47	258	14	36.3
Paradise township	1 554	3.25	0.48	64	273	88.0	2.32	0.44	144	6	2.8
Paradise CDP	355	2.72	0.39	20	60	98.3	2.28	0.43	38	6	9.8
Penn township	2 606	2.92	0.43	115	272	89.6	2.16	0.45	156	26	16.4
Pequea township	1 581	2.64	0.37	83	246	97.2	3.41	0.61	78	11	6.3
Willow Street CDP (part)	403	2.69	0.38	20	47	94.8	3.12	0.68	22	-	-
Providence township	2 387	2.68	0.44	167	199	67.7	3.37	0.68	69	-	-
Quarryville borough	838	2.75	0.40	36	108	96.9	1.86	0.42	108	18	38.6
Rapho township	3 075	2.92	0.44	139	297	84.4	1.88	0.33	116	22	16.3
Sadsbury township	869	3.44	0.50	37	64	91.8	3.31	0.53	41	-	-
Salisbury township	3 027	3.30	0.50	167	268	82.1	3.24	0.57	205	32	4.1
Gap CDP	562	2.65	0.38	49	50	96.0	2.65	0.50	25	-	19.1
Strasburg borough	1 111	2.91	0.42	49	119	98.1	1.71	0.38	128	-	31.7
Strasburg township	1 274	3.29	0.47	93	185	94.3	2.26	0.43	88	-	13.4
Terre Hill borough	442	3.27	0.49	22	40	93.5	1.90	0.38	58	3	17.9
Upper Leacock township	2 777	3.16	0.44	87	401	96.1	2.59	0.54	323	27	27.2
Leacock-Leola-Bareville CDP (part)	2 049	2.81	0.39	54	224	98.4	2.54	0.57	266	5	33.9
Warwick township	5 568	2.74	0.41	664	446	93.6	2.82	0.55	383	14	28.7
Rothsville CDP	1 017	2.94	0.45	44	60	81.2	3.02	0.59	70	7	15.4
West Cocalico township	2 298	2.96	0.44	145	178	91.8	3.21	0.56	55	22	7.4
West Donegal township	2 474	2.81	0.40	143	219	94.1	2.00	0.51	186	15	51.9
Rheems CDP (part)	492	2.89	0.39	17	59	94.3	2.85	0.46	19	-	-
West Earl township	2 201	3.04	0.44	173	317	89.3	2.75	0.48	63	24	10.3
Leacock-Leola-Bareville CDP (part)	336	2.62	0.38	41	34	90.4	2.97	0.43	-	-	-
West Hempfield township	5 427	2.75	0.41	260	419	94.7	2.71	0.55	326	49	36.5
Salunga-Landisville CDP (part)	633	2.96	0.41	23	24	91.3	2.97	0.51	7	-	51.4
West Lampeter township	5 288	2.65	0.39	407	566	93.4	1.88	0.44	313	6	71.2
Willow Street CDP (part)	2 765	2.38	0.37	137	257	87.3	1.78	0.45	175	6	82.3
Lawrence County	37 091	2.56	0.42	1 780	8 188	90.1	2.15	0.47	2 578	504	27.2
Bessemer borough	479	2.50	0.41	22	147	95.9	2.25	0.49	48	6	8.2
Ellport borough	473	2.52	0.42	15	145	98.1	1.56	0.33	18	6	10.4
Ellwood City borough (part)	3 408	2.54	0.39	69	699	95.5	1.88	0.43	288	64	20.9
Enon Valley borough	128	3.12	0.48	4	17	89.8	2.23	0.39	19	5	-

Table 23. Owner and Renter Household Characteristics: 2000—Con.

[Data based on a sample (except Tables 65-68). For information on confidentiality protection, coverage, sampling error, and nonsampling error, see Appendix G. For location of definitions, see "How to Use This Census Report"]

State County County Subdivision Place	Owner-occupied housing units						Renter-occupied housing units				
	Occupied housing units	Average household size	Occupants per room	Year householder moved into unit		Percent 1 unit, detached or attached	Average household size	Occupants per room	Year householder moved into unit		Percent 5 or more units in structure
				1999 to March 2000	1969 or earlier				1999 to March 2000	1969 or earlier	
Lawrence County—Con.											
Hickory township	926	2.60	0.42	62	225	80.4	2.13	0.48	32	-	28.3
Little Beaver township	461	2.83	0.49	40	57	58.9	3.18	0.59	22	7	-
Mahoning township	1 373	2.48	0.43	96	336	73.6	2.58	0.54	65	22	-
Neshannock township	3 811	2.50	0.37	217	715	97.8	1.81	0.40	260	29	65.9
New Castle Northwest CDP	670	2.23	0.38	33	288	98.3	2.11	0.47	70	22	39.7
New Beaver borough	635	2.52	0.44	22	125	67.8	2.75	0.57	27	8	5.0
New Castle city	10 727	2.48	0.40	381	2 422	96.8	2.15	0.49	1 142	229	32.7
New Wilmington borough	577	2.39	0.34	23	90	96.0	2.10	0.45	120	1	19.3
North Beaver township	1 503	2.62	0.42	132	348	87.8	3.08	0.60	37	-	-
Perry township	745	2.69	0.45	25	204	92.0	1.87	0.38	24	4	-
Plain Grove township	316	2.78	0.45	23	49	83.3	2.35	0.43	11	2	5.9
Pulaski township	1 292	2.76	0.46	97	241	75.7	2.64	0.43	29	-	-
Scott township	814	2.83	0.47	57	133	80.6	2.07	0.44	47	-	22.0
Shenango township	2 853	2.60	0.43	151	682	91.7	2.28	0.46	119	28	24.2
Slippery Rock township	1 203	2.67	0.45	62	215	78.7	2.43	0.47	41	11	-
S.N.P.J. borough	-	-	(X)	-	-	(X)	-	(X)	-	-	(X)
South New Castle borough	310	2.73	0.50	23	89	85.6	1.75	0.36	9	-	-
Taylor township	476	2.45	0.43	24	116	83.5	2.10	0.49	26	19	36.6
Union township	2 119	2.36	0.42	117	619	89.4	2.72	0.54	80	26	-
Oakland CDP	611	2.40	0.43	55	199	95.8	3.36	0.69	39	10	-
Oakwood CDP	947	2.27	0.41	39	287	93.3	2.35	0.47	27	16	-
Volant borough	51	1.95	0.29	2	16	94.7	2.08	0.47	2	2	-
Wampum borough	307	2.47	0.41	12	75	95.1	2.20	0.50	29	7	37.3
Washington township	263	2.78	0.47	24	45	77.8	2.43	0.47	13	2	-
Wayne township	894	2.64	0.43	39	222	88.9	2.22	0.41	23	12	-
Wilmington township	947	3.13	0.48	41	156	96.1	2.01	0.43	47	14	20.8
Lebanon County	46 551	2.60	0.40	2 564	6 398	91.4	2.21	0.48	4 008	424	25.5
Annville township	1 452	2.36	0.37	75	200	94.5	2.31	0.48	223	-	16.2
Annville CDP	1 452	2.36	0.37	75	200	94.5	2.31	0.48	223	-	16.2
Bethel township	1 608	2.80	0.44	146	210	81.9	2.86	0.54	45	18	6.8
Fredericksburg CDP	366	2.59	0.41	32	53	76.7	2.17	0.44	12	7	17.3
Cleona borough	879	2.62	0.41	29	152	98.2	1.82	0.42	76	9	14.2
Cold Spring township	20	4.06	0.55	-	11	68.8	3.00	0.50	-	-	-
Fort Indiantown Gap CDP (part)	-	-	(X)	-	-	(X)	-	(X)	-	-	(X)
Cornwall borough	1 210	2.65	0.37	60	181	97.2	2.07	0.36	12	16	9.7
East Hanover township	1 034	2.69	0.41	63	111	92.9	2.38	0.43	58	13	8.2
Fort Indiantown Gap CDP (part)	11	3.25	0.54	-	-	100.0	3.00	0.38	4	-	-
Heidelberg township	1 346	2.84	0.41	85	298	98.9	2.88	0.51	52	7	13.6
Schaefferstown CDP	385	2.58	0.36	12	108	98.1	2.73	0.52	25	7	31.1
Jackson township	2 397	2.72	0.43	303	282	83.6	1.96	0.42	36	17	29.8
Jonestown borough	405	2.71	0.40	15	76	97.3	2.15	0.49	52	2	16.7
Lebanon city	10 266	2.48	0.38	313	1 405	96.9	2.16	0.51	1 743	160	33.5
Millcreek township	1 043	2.90	0.45	79	178	97.0	2.35	0.41	56	19	9.1
Newmanstown CDP	607	2.61	0.42	57	123	97.2	2.05	0.38	46	9	12.8
Mount Gretna borough	117	2.06	0.28	15	12	100.0	2.25	0.33	3	4	-
Myerstown borough	1 265	2.59	0.38	31	176	95.6	1.96	0.43	153	13	25.7
North Annville township	828	2.71	0.41	32	163	91.5	2.76	0.55	31	4	4.4
North Cornwall township	2 467	2.56	0.38	162	255	98.2	2.34	0.51	330	10	53.6
Pleasant Hill CDP (part)	920	2.34	0.40	59	64	98.2	2.55	0.56	137	6	22.5
North Lebanon township	4 072	2.64	0.42	287	458	84.7	2.37	0.46	212	9	15.0
Avon CDP (part)	85	2.35	0.36	-	24	100.0	2.05	0.43	11	-	28.2
Pleasant Hill CDP (part)	-	-	(X)	-	-	(X)	-	(X)	-	-	(X)
Sand Hill CDP	899	2.69	0.43	40	105	95.8	1.87	0.33	81	-	-
North Londonderry township	2 716	2.44	0.37	181	293	97.7	2.27	0.43	82	25	17.3
Palmyra borough	3 200	2.49	0.39	88	395	89.1	1.82	0.42	367	25	25.3
Richland borough	582	2.70	0.40	38	129	98.3	2.09	0.42	35	8	20.6
South Annville township	1 095	2.55	0.39	56	153	76.9	3.11	0.48	12	-	(X)
Timber Hills CDP (part)	-	-	(X)	-	-	(X)	-	(X)	-	-	(X)
South Lebanon township	2 920	2.53	0.39	158	546	94.6	2.61	0.51	155	13	10.2
Avon CDP (part)	753	2.62	0.43	66	134	96.7	2.74	0.51	46	-	2.8
Lebanon South CDP	943	2.21	0.35	33	244	88.7	2.25	0.50	44	6	18.8
South Londonderry township	2 062	2.76	0.41	150	213	86.3	1.74	0.32	60	10	11.4
Campbelltown CDP	892	2.82	0.41	94	67	88.6	1.50	0.32	31	10	15.4
Timber Hills CDP (part)	157	2.66	0.33	-	8	100.0	0.77	0.15	-	-	34.3
Swatara township	1 429	2.80	0.45	89	156	86.0	2.48	0.53	84	19	-
Union township	1 016	2.42	0.38	43	208	87.9	2.88	0.59	85	15	4.7
Fort Indiantown Gap CDP (part)	20	1.38	0.23	-	4	50.0	3.50	0.65	3	-	-
West Cornwall township	789	2.33	0.36	57	68	76.0	2.01	0.35	21	4	9.1
Mount Gretna Heights CDP	168	2.19	0.36	4	16	100.0	1.61	0.27	9	-	-
Quentin CDP	226	2.25	0.33	20	37	95.6	2.07	0.33	8	4	-
Timber Hills CDP (part)	-	-	(X)	-	-	(X)	-	(X)	-	-	(X)
West Lebanon township	333	2.60	0.41	9	69	91.1	2.26	0.46	25	4	12.8
Pleasant Hill CDP (part)	21	2.29	0.35	-	6	100.0	-	(X)	-	-	(X)
Lehigh County	121 906	2.65	0.38	6 797	18 033	94.7	2.09	0.50	13 626	1 076	46.9
Alburtis borough	772	2.80	0.43	60	93	99.2	2.43	0.49	39	9	20.5
Allentown city	42 032	2.56	0.39	1 857	6 086	96.5	2.26	0.55	7 738	425	44.5
Bethlehem city (part)	8 188	2.47	0.37	428	1 457	97.6	1.77	0.45	1 030	87	53.0
Catasauqua borough	2 616	2.71	0.40	131	435	97.2	2.06	0.49	259	45	45.9
Coopersburg borough	983	2.70	0.39	27	214	99.6	1.86	0.49	76	13	54.9
Coplay borough	1 431	2.41	0.39	43	451	99.4	2.15	0.48	90	33	43.8
Emmaus borough	4 983	2.58	0.38	160	822	96.8	1.66	0.40	639	43	53.2
Fountain Hill borough	1 911	2.67	0.41	63	358	94.0	1.49	0.40	179	20	51.8
Hanover township	892	2.20	0.40	56	92	61.7	2.07	0.46	169	-	72.6
Heidelberg township	1 196	2.95	0.45	49	179	89.6	2.13	0.38	43	-	-
Lower Macungie township	7 160	2.69	0.36	678	610	89.6	2.39	0.46	248	16	36.8
Ancient Oaks CDP	1 086	2.96	0.38	103	139	97.6	2.72	0.45	27	-	28.9
Lower Milford township	1 277	2.89	0.40	88	208	99.5	2.23	0.47	19	-	6.1
Lowhill township	677	2.77	0.38	51	79	96.9	2.71	0.47	10	6	-
Lynn township	1 388	2.82	0.40	95	139	97.5	1.81	0.32	96	23	11.9
Macungie borough	1 366	2.51	0.38	61	170	96.8	1.82	0.44	258	-	56.5
North Whitehall township	5 250	2.89	0.40	368	609	87.8	1.77	0.38	144	53	18.2
Schnecksville CDP	747	2.89	0.39	67	80	98.9	3.21	0.64	9	-	-
Salisbury township	5 138	2.62	0.36	344	1 018	98.3	1.98	0.47	252	46	43.6
Statington borough	1 743	2.81	0.42	30	228	93.9	2.06	0.47	248	34	28.0

Table 23. Owner and Renter Household Characteristics: 2000—Con.

[Data based on a sample (except Tables 65-68). For information on confidentiality protection, coverage, sampling error, and nonsampling error, see Appendix G. For location of definitions, see "How to Use This Census Report"]

State County County Subdivision Place	Owner-occupied housing units						Renter-occupied housing units				
	Occupied housing units	Average household size	Occupants per room	Year householder moved into unit		Percent 1 unit, detached or attached	Average household size	Occupants per room	Year householder moved into unit		Percent 5 or more units in structure
				1999 to March 2000	1969 or earlier				1999 to March 2000	1969 or earlier	
Lehigh County—Con.											
South Whitehall township	6 943	2.59	0.36	310	1 274	98.3	1.76	0.40	322	62	57.6
Upper Macungie township	5 128	2.76	0.38	640	327	83.8	2.02	0.52	255	16	52.3
Upper Milford township	2 516	2.88	0.39	179	348	99.2	1.78	0.36	51	36	2.3
Upper Saucon township	3 970	2.82	0.38	296	614	96.4	2.33	0.41	91	6	1.9
Washington township	2 512	2.57	0.40	203	333	86.0	3.10	0.63	60	23	10.2
Weisenberg township	1 458	2.75	0.38	122	147	97.1	3.58	0.65	37	6	-
Whitehall township	10 376	2.63	0.40	458	1 742	96.7	1.88	0.45	1 273	74	71.3
Fullerton CDP	6 219	2.61	0.40	279	860	97.6	1.85	0.45	1 035	32	79.4
Hokendauqua CDP	1 430	2.59	0.38	61	324	98.4	1.98	0.51	79	-	79.4
Luzerne County	130 687	2.50	0.38	4 768	27 568	91.1	1.97	0.42	11 165	2 800	27.2
Ashley borough	1 245	2.33	0.38	36	312	73.4	2.23	0.44	112	23	3.6
Avoca borough	1 177	2.58	0.39	30	340	90.7	1.85	0.38	45	35	13.4
Bear Creek township	997	2.64	0.40	24	164	97.5	1.28	0.30	26	5	-
Bear Creek Village borough	123	2.34	0.30	9	26	100.0	1.89	0.33	2	-	-
Black Creek township	832	2.48	0.38	20	182	92.5	2.77	0.53	32	8	-
Buck township	152	2.57	0.43	-	29	85.7	2.89	0.58	10	3	-
Butler township	2 523	2.62	0.39	186	420	95.9	1.91	0.39	92	11	8.8
Conyngam borough	793	2.53	0.33	67	137	97.6	2.20	0.41	62	5	35.0
Conyngam township	600	2.43	0.38	31	149	86.5	1.93	0.41	37	16	1.4
Courtdale borough	314	2.68	0.41	8	77	91.8	1.79	0.37	7	15	8.6
Dallas borough	1 031	2.44	0.34	48	230	97.1	2.43	0.54	56	8	12.6
Dallas township	2 917	2.67	0.38	180	339	88.8	1.77	0.40	142	22	54.3
Back Mountain CDP (part)	2 917	2.67	0.38	180	339	88.8	1.77	0.40	142	22	54.3
Dennison township	375	2.42	0.38	34	64	86.1	2.40	0.42	9	2	-
Dorrance township	775	2.77	0.43	35	110	90.0	2.26	0.43	12	14	-
Mountain Top CDP (part)	775	2.77	0.43	35	110	90.0	2.26	0.43	12	14	-
Dupont borough	1 228	2.37	0.38	39	448	92.4	1.71	0.39	85	20	15.1
Duryea borough	1 984	2.49	0.38	91	544	94.5	1.83	0.43	118	45	25.4
Edwardsville borough	2 345	2.41	0.39	47	355	92.4	1.86	0.43	318	68	51.3
Exeter borough	2 482	2.38	0.40	72	548	77.0	2.24	0.49	176	67	21.3
Exeter township	943	2.82	0.43	42	161	87.3	1.64	0.30	24	5	7.2
Back Mountain CDP (part)	-	-	(X)	-	-	(X)	-	(X)	-	-	(X)
Fairmount township	490	2.57	0.41	16	75	84.7	2.00	0.35	18	6	-
Fairview township	1 450	2.85	0.38	103	194	97.9	2.22	0.46	70	6	5.9
Mountain Top CDP (part)	1 450	2.85	0.38	103	194	97.9	2.22	0.46	70	6	5.9
Forty Fort borough	1 989	2.49	0.35	66	430	92.2	1.84	0.37	185	28	4.8
Foster township	1 271	2.57	0.41	61	243	89.1	1.50	0.26	26	20	-
Franklin township	629	2.61	0.40	12	110	86.9	1.95	0.37	6	19	3.2
Back Mountain CDP (part)	629	2.61	0.40	12	110	86.9	1.95	0.37	6	19	3.2
Freeland borough	1 611	2.41	0.36	27	377	92.4	1.94	0.39	120	37	34.1
Hanover township	4 933	2.44	0.39	146	1 115	91.9	2.01	0.44	407	105	32.9
Harveys Lake borough	1 185	2.59	0.40	37	174	93.9	1.78	0.36	68	10	7.0
Hazle township	3 789	2.42	0.38	166	964	93.5	1.83	0.41	194	46	46.7
Hazleton city	10 250	2.34	0.35	270	2 213	93.4	2.08	0.43	1 100	342	22.5
Hollenback township	439	2.82	0.43	27	65	88.3	2.57	0.42	12	4	-
Hughestown borough	615	2.68	0.41	18	171	87.1	1.40	0.26	25	20	-
Hunlock township	952	2.64	0.44	25	140	89.9	3.10	0.55	26	17	5.4
Huntington township	779	2.69	0.42	48	133	86.1	2.09	0.36	27	9	5.8
Jackson township	952	2.64	0.35	46	169	98.1	3.23	0.57	25	9	-
Back Mountain CDP (part)	952	2.64	0.35	46	169	98.1	3.23	0.57	25	9	-
Jeddo borough	60	2.66	0.40	-	-	100.0	1.10	0.16	-	10	-
Jenkins township	1 713	2.69	0.42	117	328	75.8	1.60	0.43	112	28	26.9
Kingston borough	6 065	2.50	0.35	141	974	91.1	1.75	0.38	819	109	33.3
Kingston township	2 745	2.72	0.39	228	486	96.2	1.83	0.35	110	19	6.5
Back Mountain CDP (part)	2 745	2.72	0.39	228	486	96.2	1.83	0.35	110	19	6.5
Lafin borough	612	2.49	0.34	42	77	99.7	1.73	0.32	7	6	2.7
Lake township	800	2.59	0.41	20	96	79.3	2.58	0.48	22	4	-
Back Mountain CDP (part)	798	2.60	0.41	20	94	79.2	2.58	0.48	22	4	-
Larksville borough	1 808	2.53	0.38	82	328	91.5	2.81	0.51	81	49	7.7
Laurel Run borough	278	2.41	0.41	15	30	50.0	2.75	0.56	4	-	-
Lehman township	1 226	2.68	0.42	73	161	87.1	1.98	0.39	61	5	9.5
Back Mountain CDP (part)	1 226	2.68	0.42	73	161	87.1	1.98	0.39	61	5	9.5
Luzerne borough	1 410	2.27	0.36	50	337	91.8	1.85	0.40	110	52	29.0
Nanticoke city	4 868	2.34	0.36	120	1 195	92.1	2.00	0.44	523	136	27.7
Nescospeck borough	672	2.66	0.42	40	127	90.1	1.61	0.35	75	18	5.7
Nescospeck township	414	2.72	0.43	28	47	92.1	1.85	0.32	11	3	-
New Columbus borough	87	2.68	0.44	6	12	79.2	1.87	0.25	-	9	-
Newport township	1 789	2.42	0.37	37	471	88.9	1.91	0.37	201	48	17.4
Glen Lyon CDP	832	2.58	0.38	37	182	85.5	1.91	0.38	118	39	23.7
Nuangola borough	259	2.62	0.41	13	28	94.8	2.70	0.54	4	4	-
Penn Lake Park borough	118	2.34	0.36	5	9	98.0	2.05	0.40	10	-	-
Pittston city	3 530	2.39	0.36	129	850	85.3	2.12	0.45	418	143	20.9
Pittston township	1 340	2.61	0.41	30	360	91.2	2.11	0.45	85	22	6.7
Plains township	4 556	2.44	0.38	201	1 044	86.5	1.81	0.38	463	91	26.2
Plymouth borough	2 794	2.43	0.38	69	648	89.7	2.15	0.43	336	90	20.8
Plymouth township	821	2.54	0.40	21	243	92.0	2.61	0.49	32	8	5.9
Back Mountain CDP (part)	-	-	(X)	-	-	(X)	-	(X)	-	-	(X)
Pringle borough	433	2.35	0.37	7	159	94.6	2.04	0.39	21	16	-
Rice township	907	2.71	0.41	66	88	85.0	2.80	0.48	11	-	-
Mountain Top CDP (part)	907	2.71	0.41	66	88	85.0	2.80	0.48	11	-	-
Ross township	1 041	2.67	0.41	81	160	84.6	2.34	0.47	23	25	-
Salem township	1 743	2.45	0.38	57	357	88.2	2.42	0.46	95	37	-
East Berwick CDP	853	2.31	0.34	36	212	100.0	2.61	0.44	40	26	-
Shickshinny borough	415	2.33	0.36	3	104	87.0	2.28	0.51	29	9	25.3
Stocum township	419	2.68	0.43	7	103	92.3	1.84	0.34	2	3	-
Mountain Top CDP (part)	419	2.68	0.43	7	103	92.3	1.84	0.34	2	3	-
Sugarloaf township	1 222	2.59	0.37	44	204	96.7	2.65	0.49	36	8	3.0
Sugar Notch borough	416	2.48	0.38	7	138	90.5	2.30	0.44	15	8	2.0
Swoyersville borough	2 243	2.44	0.39	82	714	95.9	1.70	0.35	176	39	26.1
Union township	769	2.71	0.42	42	127	91.2	2.08	0.32	22	16	-
Warrior Run borough	258	2.58	0.40	9	70	88.6	2.09	0.39	12	-	3.1
West Hazleton borough	1 649	2.15	0.34	42	357	97.3	2.04	0.41	227	45	12.2
West Pittston borough	2 243	2.23	0.32	97	502	90.9	2.31	0.46	189	65	17.1
West Wyoming borough	1 183	2.51	0.39	62	387	95.8	1.69	0.35	50	24	-
White Haven borough	468	2.51	0.36	12	119	89.5	2.57	0.48	39	7	14.8

Table 23. Owner and Renter Household Characteristics: 2000—Con.

[Data based on a sample (except Tables 65-68). For information on confidentiality protection, coverage, sampling error, and nonsampling error, see Appendix G. For location of definitions, see "How to Use This Census Report"]

State County County Subdivision Place	Owner-occupied housing units						Renter-occupied housing units				
	Occupied housing units	Average household size	Occupants per room	Year householder moved into unit		Percent 1 unit, detached or attached	Average household size	Occupants per room	Year householder moved into unit		Percent 5 or more units in structure
				1999 to March 2000	1969 or earlier				1999 to March 2000	1969 or earlier	
Luzerne County—Con.											
Wilkes-Barre city	17 961	2.45	0.37	378	3 774	92.8	1.91	0.44	2 586	483	39.7
Wilkes-Barre township	1 455	2.38	0.39	43	381	95.5	1.81	0.40	209	30	35.1
Wilkes-Barre Township CDP	1 455	2.38	0.39	43	381	95.5	1.81	0.40	209	30	35.1
Wright township	2 005	2.81	0.39	115	342	99.5	1.87	0.40	70	31	45.8
Mountain Top CDP (part)	2 005	2.81	0.39	115	342	99.5	1.87	0.40	70	31	45.8
Wyoming borough	1 487	2.43	0.37	66	373	88.5	1.68	0.40	183	46	31.0
Yatesville borough	235	2.81	0.41	14	50	95.1	2.41	0.43	12	4	-
Lycoming County	47 003	2.56	0.40	2 093	6 743	89.4	2.16	0.47	5 298	391	28.3
Anthony township	306	2.91	0.44	21	52	91.4	3.43	0.59	9	-	-
Armstrong township	295	2.46	0.41	19	41	85.5	2.40	0.45	15	-	-
Bastress township	196	3.04	0.49	11	33	97.8	1.75	0.30	-	3	-
Brady township	170	2.71	0.45	9	12	87.3	3.33	0.71	2	-	-
Brown township	59	1.78	0.28	-	3	96.1	1.50	0.21	4	2	-
Cascade township	165	2.41	0.44	14	14	83.0	2.42	0.39	6	3	-
Clinton township	904	2.54	0.41	28	165	87.5	2.21	0.47	53	7	25.2
Cogan House township	378	2.63	0.42	30	58	83.3	2.72	0.52	9	-	-
Cummings township	161	2.35	0.40	5	9	97.1	2.32	0.57	8	2	-
Dubois town borough	540	2.45	0.39	12	123	97.6	2.05	0.43	44	8	3.4
Eldred township	785	2.88	0.43	58	78	86.5	2.15	0.39	11	5	-
Fairfield township	1 020	2.60	0.42	78	126	73.3	2.70	0.52	45	-	3.3
Franklin township	346	2.61	0.42	13	38	90.3	2.79	0.49	25	11	-
Gamble township	327	2.67	0.42	24	39	91.8	2.50	0.54	12	4	-
Hepburn township	1 082	2.76	0.43	52	146	81.0	1.72	0.39	47	2	11.3
Hughesville borough	967	2.60	0.40	47	176	94.1	1.84	0.45	154	12	40.9
Jackson township	140	2.69	0.44	6	27	85.7	1.71	0.23	3	2	-
Jersey Shore borough	1 771	2.50	0.36	40	287	94.5	2.39	0.56	250	7	28.1
Jordan township	346	2.52	0.45	16	82	78.8	2.64	0.45	11	10	-
Lewis township	451	2.68	0.45	28	64	75.9	1.94	0.38	28	3	2.1
Limestone township	689	3.15	0.51	11	90	93.4	2.70	0.50	34	5	2.4
Loyalsock township	4 501	2.39	0.35	163	627	97.7	1.92	0.44	366	53	50.6
Lycoming township	614	2.66	0.44	36	60	82.1	2.32	0.44	15	4	10.2
McHenry township	69	1.71	0.28	8	12	73.2	1.92	0.35	3	-	-
McIntyre township	203	2.59	0.42	11	37	74.4	3.03	0.51	15	-	-
McNett township	85	2.22	0.41	4	10	67.2	1.81	0.33	3	8	-
Mifflin township	435	2.67	0.44	20	39	78.1	2.21	0.44	21	3	-
Mill Creek township	199	2.76	0.45	13	19	90.1	2.33	0.42	4	3	-
Montgomery borough	628	2.78	0.41	27	85	92.9	2.56	0.52	91	6	29.8
Montoursville borough	2 067	2.44	0.38	92	527	97.7	1.97	0.40	166	9	16.2
Moreland township	367	2.91	0.46	8	66	92.4	2.08	0.35	2	10	-
Muncy borough	1 142	2.74	0.40	28	124	97.1	1.70	0.36	179	-	28.6
Muncy township	418	2.50	0.38	16	87	96.4	2.45	0.44	17	17	14.1
Muncy Creek township	1 360	2.54	0.42	69	183	72.2	2.17	0.48	88	9	23.8
Nippenose township	276	2.64	0.44	16	37	71.4	2.42	0.51	6	-	-
Old Lycoming township	2 280	2.55	0.40	108	334	92.7	1.80	0.45	176	-	28.4
Garden View CDP	1 255	2.40	0.39	63	165	93.7	1.76	0.46	172	-	32.0
Penn township	345	2.81	0.44	19	42	91.3	1.83	0.34	5	6	-
Piatt township	453	2.88	0.48	24	64	77.5	1.85	0.36	20	9	5.2
Picture Rocks borough	271	2.64	0.38	5	51	98.1	2.28	0.50	17	-	29.3
Pine township	140	2.47	0.41	10	21	88.0	2.70	0.49	6	4	-
Plunketts Creek township	322	2.41	0.39	18	40	85.0	2.49	0.46	17	4	2.0
Porter township	642	2.73	0.43	25	78	89.5	1.85	0.45	38	4	41.9
Salladasburg borough	108	2.65	0.42	4	12	83.1	2.24	0.45	9	2	-
Shrewsbury township	183	2.23	0.37	9	61	91.2	2.08	0.34	6	11	-
South Williamsport borough	2 735	2.43	0.39	184	563	95.7	2.13	0.46	317	18	17.9
Susquehanna township	399	2.57	0.41	24	90	93.5	1.70	0.33	14	2	-
Upper Fairfield township	667	2.79	0.43	37	79	89.0	2.15	0.44	29	-	-
Washington township	549	2.90	0.46	22	67	89.5	3.21	0.62	17	4	3.2
Watson township	219	2.51	0.40	6	22	84.5	2.84	0.46	11	-	-
Williamsport city	12 219	2.39	0.36	444	1 372	94.3	2.23	0.49	2 803	115	33.0
Wolf township	1 063	2.57	0.42	56	129	71.5	2.68	0.51	23	1	-
Woodward township	946	2.61	0.45	65	142	69.8	2.02	0.40	44	3	11.7
McKean County	18 024	2.52	0.39	794	3 253	88.9	2.05	0.42	1 530	162	20.1
Annin township	297	2.74	0.43	10	33	77.1	2.85	0.52	19	2	2.7
Bradford city	3 922	2.47	0.35	116	485	95.2	2.02	0.44	718	16	29.2
Bradford township	1 714	2.56	0.39	79	403	95.0	1.95	0.37	80	9	20.9
Ceres township	384	2.59	0.41	21	87	76.9	2.85	0.49	13	4	-
Corydon township	124	2.44	0.43	6	3	80.7	2.00	0.42	-	2	-
Eldred borough	358	2.38	0.36	9	70	85.7	2.09	0.45	36	4	18.6
Eldred township	690	2.56	0.41	40	134	81.6	1.88	0.39	38	9	-
Foster township	1 859	2.52	0.41	73	380	93.8	1.90	0.39	94	-	13.0
Hamilton township	283	2.24	0.35	16	82	92.4	1.44	0.28	12	4	-
Hamlin township	350	2.44	0.40	20	50	86.4	2.02	0.35	5	6	-
Kane borough	1 765	2.58	0.36	56	379	93.6	1.71	0.38	168	28	30.7
Keating township	1 108	2.59	0.43	52	196	82.6	2.76	0.44	37	13	-
Lafayette township	419	2.35	0.41	41	76	76.9	2.03	0.41	10	6	-
Lewis Run borough	259	2.43	0.37	24	59	84.5	1.71	0.37	20	4	16.9
Liberty township	704	2.48	0.40	30	103	80.9	2.35	0.45	46	5	1.3
Mount Jewett borough	443	2.39	0.37	19	71	88.3	1.94	0.39	46	4	-
Norwich township	265	2.55	0.40	30	53	74.3	2.63	0.49	17	2	-
Otto township	684	2.54	0.40	34	166	85.1	2.71	0.52	20	5	-
Port Allegany borough	925	2.65	0.38	40	195	90.0	2.27	0.45	64	10	23.3
Sergeant township	81	2.55	0.41	4	15	94.7	2.67	0.50	-	-	-
Smethport borough	676	2.52	0.37	35	86	78.2	1.93	0.39	75	10	13.7
Wetmore township	714	2.52	0.41	39	127	91.4	1.88	0.32	12	19	-
Mercer County	46 712	2.55	0.41	2 291	9 032	89.1	2.08	0.45	3 872	323	32.1
Clark borough	226	2.87	0.43	6	46	99.0	1.95	0.32	2	4	26.3
Coolspring township	818	2.59	0.40	49	125	85.5	2.73	0.61	43	-	-
Deer Creek township	164	2.95	0.48	9	35	87.2	1.50	0.26	-	2	-
Delaware township	807	2.66	0.42	35	163	90.0	2.20	0.43	20	5	15.2
East Lackawannock township	584	2.77	0.45	24	116	87.4	2.72	0.51	29	-	14.9
Fairview township	332	3.17	0.49	20	68	81.4	2.90	0.45	3	4	-
Farrell city	2 508	2.35	0.40	62	602	97.0	2.42	0.47	231	43	17.1
Findley township	542	2.52	0.41	30	113	84.3	2.84	0.55	19	8	3.5

Table 23. Owner and Renter Household Characteristics: 2000—Con.

[Data based on a sample (except Tables 65-68). For information on confidentiality protection, coverage, sampling error, and nonsampling error, see Appendix G. For location of definitions, see "How to Use This Census Report"]

State County County Subdivision Place	Owner-occupied housing units						Renter-occupied housing units				
	Occupied housing units	Average household size	Occupants per room	Year householder moved into unit		Percent 1 unit, detached or attached	Average household size	Occupants per room	Year householder moved into unit		Percent 5 or more units in structure
				1999 to March 2000	1969 or earlier				1999 to March 2000	1969 or earlier	
Mercer County—Con.											
Fredonia borough	251	2.56	0.38	12	36	90.9	2.69	0.48	40	3	34.7
French Creek township	279	2.60	0.43	20	39	73.6	2.11	0.43	15	-	-
Greene township	459	2.52	0.41	30	99	79.3	2.72	0.54	14	-	-
Greenville borough	2 464	2.54	0.37	89	397	94.9	1.89	0.42	387	33	25.9
Grove City borough	2 572	2.54	0.37	176	369	94.2	1.71	0.40	419	11	31.8
Hempfield township	1 590	2.42	0.37	64	258	91.0	2.37	0.48	89	-	23.2
Hermitage city	6 809	2.51	0.39	271	1 455	95.2	1.73	0.39	670	24	63.2
Jackson township	441	2.75	0.43	19	57	88.6	2.29	0.42	3	-	-
Jackson Center borough	87	2.67	0.41	7	14	89.9	2.06	0.34	7	-	-
Jamestown borough	262	2.52	0.38	10	24	88.7	1.90	0.42	31	-	17.6
Jefferson township	958	2.62	0.46	86	162	63.3	1.35	0.26	9	-	-
Lackawannock township	909	2.90	0.49	46	129	70.3	2.13	0.45	28	5	7.7
Lake township	234	2.88	0.46	12	31	89.2	3.56	0.70	10	6	12.8
Liberty township	492	2.58	0.41	48	88	81.7	2.55	0.46	20	-	-
Mercer borough	1 020	2.46	0.38	19	136	88.6	1.94	0.45	145	15	30.9
Mill Creek township	239	2.61	0.42	12	39	77.9	2.69	0.49	8	-	-
New Lebanon borough	76	2.36	0.43	4	10	55.1	3.43	0.73	-	-	-
New Vernon township	199	2.95	0.48	15	31	78.6	1.65	0.37	11	2	-
Otter Creek township	233	2.66	0.41	8	47	71.1	2.50	0.49	6	3	-
Perry township	581	2.55	0.42	23	93	73.7	2.55	0.44	13	2	-
Pine township	1 537	2.66	0.42	158	223	82.7	2.17	0.48	37	-	11.1
Pymatuning township	1 519	2.47	0.44	103	270	75.3	2.55	0.53	166	23	39.0
Salem township	291	2.68	0.44	16	42	79.4	2.16	0.40	10	7	-
Sandy Creek township	325	2.64	0.44	20	56	79.9	2.17	0.47	6	-	-
Sandy Lake borough	297	2.69	0.39	14	62	94.9	2.17	0.42	21	4	20.6
Sandy Lake township	499	2.46	0.39	23	77	83.4	2.80	0.53	26	-	3.3
Sharon city	6 791	2.42	0.38	249	1 384	97.4	2.19	0.49	855	30	33.4
Sharpsville borough	1 907	2.57	0.41	68	426	97.1	1.91	0.42	165	23	43.9
Sheakleyville borough	64	2.62	0.43	5	8	74.5	2.06	0.42	9	-	-
Shenango township	1 637	2.49	0.42	108	452	84.9	2.31	0.51	86	30	44.2
South Pymatuning township	1 132	2.52	0.40	50	277	97.3	2.56	0.50	29	6	8.2
Springfield township	717	2.73	0.43	28	143	85.3	2.85	0.51	23	3	7.2
Stoneboro borough	476	2.51	0.42	34	74	83.6	1.67	0.40	35	4	46.8
Sugar Grove township	363	2.70	0.43	22	94	82.6	1.47	0.30	11	-	-
West Middlesex borough	372	2.63	0.41	7	84	92.7	1.92	0.38	25	7	27.7
West Salem township	1 314	2.58	0.43	100	296	85.2	2.04	0.38	36	-	12.2
Wheatland borough	350	1.99	0.36	19	89	97.2	2.43	0.57	33	5	24.8
Wilmington township	380	3.09	0.46	25	70	94.5	2.10	0.51	22	-	33.8
Wolf Creek township	281	2.65	0.44	21	62	86.5	1.95	0.34	5	2	-
Worth township	324	2.69	0.44	15	61	84.7	1.86	0.33	-	9	-
Mifflin County	18 413	2.61	0.43	961	3 165	87.6	2.13	0.45	1 489	296	17.9
Armagh township	1 532	2.79	0.47	61	288	84.1	1.72	0.34	94	20	10.4
Milroy CDP	575	2.69	0.44	10	101	79.3	1.70	0.38	87	-	9.3
Bratton township	482	2.52	0.41	8	131	87.2	3.38	0.58	17	4	7.5
Brown township	1 403	2.94	0.44	83	325	94.3	1.70	0.35	82	14	25.4
Reedsville CDP	328	2.64	0.38	22	116	96.3	1.75	0.37	21	7	-
Burnham borough	919	2.45	0.40	50	189	87.9	1.98	0.38	83	31	16.5
Decatur township	1 114	2.80	0.46	66	184	80.4	2.10	0.45	34	8	-
Derry township	2 946	2.44	0.40	218	585	87.9	2.32	0.46	183	36	6.6
Highland Park CDP	610	2.31	0.35	70	101	92.2	2.30	0.46	30	-	13.2
Yeagertown CDP	448	2.62	0.42	12	64	90.5	2.01	0.36	47	28	5.3
Granville township	1 972	2.58	0.44	126	305	87.2	1.95	0.40	149	20	21.9
Juniata Terrace borough	222	2.16	0.38	9	56	100.0	2.77	0.48	14	10	5.7
Kistler borough	138	2.27	0.41	2	29	88.3	2.70	0.52	14	-	-
Lewistown borough	4 023	2.40	0.38	90	520	93.6	1.99	0.46	651	92	25.8
McVeytown borough	172	2.21	0.35	7	38	87.0	2.68	0.52	16	7	-
Menno township	484	3.71	0.57	19	56	92.8	3.43	0.57	30	5	-
Newton Hamilton borough	100	2.73	0.44	4	26	79.8	3.00	0.50	2	-	-
Oliver township	800	2.58	0.43	30	124	86.6	2.57	0.54	25	11	28.7
Union township	1 163	2.68	0.43	100	174	88.9	2.83	0.52	66	22	4.5
Belleville CDP	572	2.59	0.39	49	115	95.1	2.01	0.43	36	8	6.7
Wayne township	943	2.56	0.43	88	135	73.3	2.19	0.44	29	16	-
Monroe County	49 454	2.80	0.42	3 928	3 359	93.8	2.45	0.51	3 908	206	14.7
Barrett township	1 569	2.61	0.39	76	208	98.5	1.95	0.39	141	-	3.7
Mountainhome CDP	510	2.87	0.43	-	90	98.2	1.24	0.26	41	-	-
Chestrnuthill township	4 906	2.96	0.44	473	198	95.4	2.57	0.50	242	15	12.6
Brodheads CDP	607	2.39	0.35	46	34	96.4	2.32	0.45	36	8	27.8
Coolbaugh township	5 101	2.86	0.45	612	150	96.0	3.50	0.62	403	9	2.5
Delaware Water Gap borough	344	2.59	0.40	4	25	97.1	1.88	0.44	80	-	47.5
East Stroudsburg borough	3 145	2.56	0.41	189	314	90.1	2.28	0.49	545	46	30.2
Eldred township	941	2.75	0.44	57	113	91.1	2.57	0.53	44	5	2.1
Hamilton township	2 947	2.73	0.41	200	246	87.7	2.23	0.51	193	17	5.7
Jackson township	2 128	2.79	0.41	210	127	95.7	2.70	0.55	91	10	2.1
Middle Smithfield township	3 973	2.92	0.46	369	62	91.1	2.69	0.51	233	-	1.8
Mount Pocono borough	1 038	2.78	0.41	57	52	89.4	2.34	0.53	147	-	27.0
Paradise township	996	2.70	0.39	49	91	99.6	2.13	0.40	75	5	8.6
Pocono township	3 503	2.97	0.44	232	153	94.8	1.56	0.32	187	40	3.9
Polk township	2 301	2.79	0.43	222	157	96.5	2.94	0.56	119	-	2.5
Price township	925	3.00	0.47	87	34	97.9	2.19	0.44	49	3	2.6
Ross township	1 875	2.95	0.44	157	95	86.0	2.21	0.43	68	15	16.4
Smithfield township	2 084	2.75	0.41	111	205	93.5	2.39	0.51	195	12	11.4
Stroud township	5 175	2.76	0.40	306	688	96.4	2.39	0.48	283	10	4.5
Arlington Heights CDP	2 055	2.52	0.38	44	427	94.7	2.39	0.50	139	-	7.9
Stroudsburg borough	2 422	2.49	0.39	78	240	88.3	2.17	0.52	607	19	36.7
Tobyhanna township	2 420	2.42	0.37	298	183	99.0	3.15	0.63	126	-	5.6
Pocono Pines CDP	453	2.22	0.34	43	43	100.0	3.00	0.58	27	-	-
Tunkhannock township	1 661	2.91	0.46	141	18	88.8	3.62	0.67	80	-	-
Montgomery County	286 098	2.76	0.38	17 883	36 470	94.3	1.94	0.46	25 386	1 466	51.4
Abington township	21 690	2.75	0.39	1 075	4 245	96.0	1.73	0.44	1 544	74	55.6
Glenside CDP (part)	1 797	3.02	0.40	81	349	98.4	1.80	0.45	197	-	48.6
Willow Grove CDP (part)	1 205	2.59	0.39	79	214	97.3	2.05	0.44	79	-	6.9
Ambler borough	2 510	2.63	0.39	86	437	94.9	2.20	0.48	341	38	37.5
Bridgeport borough	1 983	2.23	0.34	88	393	96.5	2.17	0.54	344	28	40.9

Table 23. Owner and Renter Household Characteristics: 2000—Con.

[Data based on a sample (except Tables 65-68). For information on confidentiality protection, coverage, sampling error, and nonsampling error, see Appendix G. For location of definitions, see "How to Use This Census Report"]

State County County Subdivision Place	Owner-occupied housing units						Renter-occupied housing units				
	Occupied housing units	Average household size	Occupants per room	Year householder moved into unit		Percent 1 unit, detached or attached	Average household size	Occupants per room	Year householder moved into unit		Percent 5 or more units in structure
				1999 to March 2000	1969 or earlier				1999 to March 2000	1969 or earlier	
Montgomery County—Con.											
Bryn Athyn borough	377	3.61	0.45	10	61	93.3	2.23	0.45	50	6	6.4
Cheltenham township	14 346	2.79	0.37	720	1 702	93.7	1.89	0.48	1 421	107	58.7
Glenside CDP (part)	1 330	2.87	0.41	92	184	96.0	1.68	0.41	144	13	54.8
Wyncote CDP	1 052	2.80	0.34	52	134	100.0	1.55	0.37	32	13	86.7
Collegetown borough	1 408	2.97	0.37	114	105	98.9	1.62	0.39	111	7	57.0
Conshohocken borough	3 329	2.57	0.40	126	664	95.2	1.82	0.44	478	33	29.3
Douglas township	3 210	3.08	0.43	159	348	98.5	2.00	0.46	212	6	41.6
Gilbertsville CDP	1 627	2.88	0.42	85	144	97.9	1.94	0.47	174	-	44.9
East Greentown borough	1 124	3.18	0.50	89	97	97.5	1.98	0.42	156	13	15.1
East Norriton township	5 152	2.65	0.38	268	808	95.9	1.72	0.43	354	-	77.5
East Norriton CDP	5 152	2.65	0.38	268	808	95.9	1.72	0.43	354	-	77.5
Franconia township	4 151	2.76	0.40	352	397	93.2	2.38	0.53	205	19	24.6
Harleysville CDP (part)	282	2.49	0.41	14	-	65.0	1.58	0.49	23	-	51.8
Green Lane borough	229	2.49	0.38	15	52	97.0	2.63	0.65	30	5	38.7
Hatboro borough	3 041	2.81	0.43	169	471	95.0	1.70	0.46	243	15	60.4
Hatfield borough	1 106	2.74	0.42	35	128	97.3	1.93	0.52	186	-	50.4
Hatfield township	6 277	2.95	0.41	294	456	93.8	2.03	0.51	723	12	75.7
Horsham township	9 082	2.86	0.40	620	885	95.6	2.03	0.50	914	30	47.3
Horsham CDP	5 793	2.68	0.40	328	639	93.1	2.15	0.52	577	17	33.6
Maple Glen CDP (part)	1 265	3.38	0.45	125	49	100.0	2.20	0.48	5	-	-
Jenkintown borough	2 035	2.56	0.37	69	129	71.4	1.52	0.41	268	18	54.1
Lansdale borough	6 620	2.65	0.40	250	1 029	95.5	1.96	0.51	806	25	49.5
Limerick township	5 143	2.89	0.41	726	318	93.6	1.58	0.35	572	20	53.7
Lower Frederick township	1 727	2.71	0.40	118	193	98.7	3.03	0.61	86	6	5.1
Spring Mount CDP	778	2.70	0.43	77	33	98.2	3.34	0.68	36	-	-
Lower Gwynedd township	4 177	2.66	0.35	283	335	92.0	1.58	0.46	200	9	75.9
Spring House CDP	1 345	2.52	0.33	78	63	92.7	1.52	0.42	43	-	80.8
Lower Merion township	22 868	2.61	0.33	1 395	2 725	86.7	1.83	0.41	2 060	152	63.6
Ardmore CDP (part)	3 482	2.46	0.34	153	272	89.0	1.73	0.44	588	28	63.0
Bryn Mawr CDP	1 422	2.23	0.33	37	143	73.9	2.01	0.41	424	7	54.8
Penn Wynne CDP	2 063	2.53	0.36	163	415	81.3	2.30	0.48	35	-	46.8
Lower Moreland township	4 112	2.87	0.35	191	861	99.3	1.52	0.42	108	-	68.2
Lower Pottsgrove township	4 007	2.80	0.41	373	387	93.2	2.64	0.53	167	7	30.0
Pottsgrove CDP	1 194	2.80	0.38	75	247	98.9	2.18	0.45	11	7	36.4
Sanatoga CDP	2 728	2.79	0.42	288	125	89.9	2.70	0.54	156	-	29.9
Lower Providence township	7 472	2.89	0.39	525	1 113	93.9	2.15	0.50	552	10	56.7
Audubon CDP	2 394	2.85	0.36	82	388	99.3	2.09	0.50	282	10	77.6
Eagleview CDP	1 094	2.79	0.40	79	74	98.9	2.01	0.49	140	-	65.9
Evansburg CDP (part)	432	2.60	0.36	57	48	100.0	2.68	0.55	36	-	6.1
Trooper CDP	2 061	3.02	0.40	192	437	91.3	2.66	0.51	40	-	20.1
Lower Salford township	4 432	3.20	0.43	329	247	96.9	1.79	0.43	268	-	45.4
Harleysville CDP (part)	2 878	3.21	0.44	215	102	96.3	1.76	0.41	234	-	42.4
Marlborough township	1 176	2.73	0.42	77	167	85.2	1.99	0.40	58	-	-
Montgomery township	7 926	2.79	0.39	848	180	88.6	2.01	0.38	158	18	26.7
Montgomeryville CDP	4 077	2.93	0.40	363	116	94.8	2.28	0.43	107	18	39.4
Narberth borough	1 904	2.70	0.37	46	221	95.6	1.49	0.37	233	27	46.0
New Hanover township	2 536	2.95	0.41	174	484	97.0	2.06	0.44	26	9	5.4
Norristown borough	12 029	2.73	0.41	463	1 577	95.2	2.32	0.55	2 159	153	40.0
North Wales borough	1 299	2.91	0.41	118	216	98.5	1.69	0.41	70	18	17.0
Pennsburg borough	1 009	2.72	0.42	62	136	96.6	2.33	0.56	75	9	36.4
Perkiomen township	2 468	2.93	0.41	278	143	98.6	2.42	0.44	93	9	10.6
Plymouth township	6 512	2.69	0.38	290	1 310	94.6	1.79	0.44	632	17	73.1
Plymouth Meeting CDP (part)	1 634	2.46	0.35	68	274	81.3	1.80	0.43	96	8	69.2
Pottstown borough	9 154	2.61	0.41	272	1 482	95.7	2.02	0.49	1 399	91	33.3
Red Hill borough	899	2.81	0.43	49	69	80.4	1.54	0.46	66	4	51.0
Rockledge borough	1 060	2.78	0.43	67	162	96.5	1.65	0.46	78	11	18.5
Royersford borough	1 928	2.62	0.39	71	205	94.2	1.72	0.41	271	28	57.6
Salford township	807	3.02	0.43	24	113	98.9	2.00	0.39	21	5	-
Schwenksville borough	626	2.44	0.41	14	59	70.6	1.83	0.45	85	2	55.9
Skipack township	2 359	2.76	0.37	349	268	97.6	2.63	0.46	99	23	8.8
Evansburg CDP (part)	158	2.18	0.34	-	53	100.0	1.20	0.26	10	10	66.7
Skipack CDP	1 104	2.67	0.38	178	76	95.5	2.51	0.44	63	-	6.5
Souderton borough	2 615	2.95	0.44	110	275	96.0	1.89	0.50	294	27	40.2
Springfield township	7 471	2.57	0.35	443	1 394	99.0	1.83	0.43	466	22	32.4
Flourtown CDP (part)	1 551	2.61	0.34	96	260	97.9	2.41	0.48	53	6	4.0
Oreland CDP (part)	1 487	2.72	0.40	71	328	99.6	2.11	0.48	95	-	22.5
Wyndmoor CDP	2 154	2.50	0.33	150	418	99.4	1.66	0.36	91	9	16.3
Telford borough (part)	962	2.82	0.42	34	117	100.0	2.14	0.51	90	6	30.3
Towamencin township	6 875	2.78	0.39	561	240	90.9	1.94	0.48	615	29	67.0
Kulpsville CDP	3 223	2.59	0.39	460	18	90.0	2.01	0.46	183	9	46.6
Trappe borough	1 292	2.66	0.38	213	109	99.4	1.69	0.36	109	-	31.4
Upper Dublin township	9 174	2.89	0.36	631	1 317	97.0	1.89	0.42	304	33	49.5
Fort Washington CDP	1 133	3.17	0.37	60	132	100.0	2.51	0.51	20	-	29.9
Maple Glen CDP (part)	1 070	2.87	0.35	85	161	99.4	1.44	0.21	12	-	-
Oreland CDP (part)	557	2.79	0.39	19	106	100.0	2.47	0.51	9	12	40.7
Upper Frederick township	1 045	2.86	0.43	97	89	97.8	2.04	0.41	20	-	-
Upper Gwynedd township	5 341	2.85	0.39	278	338	94.4	1.68	0.39	361	-	59.3
Upper Hanover township	1 737	2.87	0.41	79	213	96.9	2.26	0.40	34	7	-
Upper Merion township	11 549	2.57	0.35	618	1 697	93.4	1.78	0.45	1 739	21	74.8
King of Prussia CDP	8 277	2.57	0.36	377	1 206	90.0	1.70	0.45	1 589	21	82.8
Upper Moreland township	10 120	2.64	0.38	560	1 601	95.8	2.00	0.49	1 106	85	63.6
Willow Grove CDP (part)	5 129	2.65	0.38	219	745	97.2	1.97	0.48	522	34	60.6
Upper Pottsgrove township	1 417	2.91	0.41	128	228	99.1	2.73	0.49	46	7	8.7
Halfway House CDP	633	2.81	0.39	50	133	100.0	1.74	0.35	33	7	14.0
Upper Providence township	5 355	2.86	0.39	738	384	95.8	2.17	0.42	279	25	34.0
Upper Salford township	1 053	2.98	0.40	28	174	97.4	2.11	0.42	23	14	-
West Conshohocken borough	600	2.50	0.35	94	115	98.1	2.13	0.43	81	8	16.3
West Norriton township	6 614	2.34	0.36	378	650	92.0	1.95	0.47	668	27	51.3
West Norriton CDP	6 614	2.34	0.36	378	650	92.0	1.95	0.47	668	27	51.3
West Pottsgrove township	1 524	2.66	0.44	37	309	98.1	2.16	0.45	169	46	26.6
Stowe CDP	1 442	2.66	0.44	37	293	98.0	2.17	0.45	169	46	26.0
Whitemarsh township	6 179	2.80	0.36	391	883	97.7	1.76	0.41	423	26	64.4
Flourtown CDP (part)	181	2.59	0.36	20	24	96.4	2.58	0.47	-	-	-
Plymouth Meeting CDP (part)	625	2.82	0.38	24	130	100.0	1.49	0.29	30	5	-

Table 23. Owner and Renter Household Characteristics: 2000—Con.

[Data based on a sample (except Tables 65-68). For information on confidentiality protection, coverage, sampling error, and nonsampling error, see Appendix G. For location of definitions, see "How to Use This Census Report"]

State County County Subdivision Place	Owner-occupied housing units						Renter-occupied housing units				
	Occupied housing units	Average household size	Occupants per room	Year householder moved into unit		Percent 1 unit, detached or attached	Average household size	Occupants per room	Year householder moved into unit		Percent 5 or more units in structure
				1999 to March 2000	1969 or earlier				1999 to March 2000	1969 or earlier	
Montgomery County—Con.											
Whitpain township	6 988	2.85	0.36	452	632	96.8	1.94	0.46	532	11	49.0
Blue Bell CDP	2 485	2.69	0.34	115	236	99.0	1.95	0.45	211	-	36.9
Worcester township	2 887	2.79	0.36	332	327	97.1	2.01	0.39	105	8	36.0
Montour County	7 085	2.65	0.40	308	994	88.3	1.86	0.40	680	71	18.3
Anthony township	487	2.90	0.44	23	96	92.3	2.57	0.45	18	2	-
Cooper township	396	2.55	0.40	31	41	64.1	1.77	0.32	21	-	6.3
Danville borough	2 277	2.40	0.38	66	356	90.9	1.77	0.38	341	36	16.0
Derry township	441	2.77	0.46	22	33	59.5	2.32	0.47	24	4	5.9
Liberty township	566	2.65	0.39	32	69	89.7	2.66	0.47	29	5	-
Limestone township	334	2.99	0.46	13	42	88.6	3.02	0.55	14	5	-
Mahoning township	1 466	2.56	0.37	61	187	97.9	1.68	0.42	175	14	37.7
Mechanicsville CDP	1 159	2.49	0.37	45	149	98.0	1.59	0.43	159	7	44.1
Mayberry township	94	2.41	0.38	2	21	88.0	1.64	0.30	6	-	-
Valley township	773	2.80	0.41	49	106	94.6	1.78	0.37	28	3	13.4
Washingtonville borough	89	2.77	0.42	1	18	91.7	1.98	0.44	22	-	24.4
West Hemlock township	172	3.02	0.44	8	25	82.1	1.70	0.27	2	2	-
Northampton County	101 541	2.66	0.39	5 406	15 712	94.2	2.16	0.48	9 340	891	30.9
Allen township	1 001	2.58	0.40	45	212	87.0	3.39	0.58	9	6	3.1
Bangor borough	2 105	2.71	0.41	79	311	95.7	2.25	0.51	258	23	31.9
Bath borough	1 061	2.91	0.43	38	117	96.7	1.99	0.46	185	11	37.1
Bethlehem city (part)	19 928	2.49	0.37	765	3 071	96.7	2.27	0.52	3 137	154	35.8
Bethlehem township	7 619	2.77	0.39	591	839	97.1	2.17	0.50	394	14	43.4
Middletown CDP	2 790	2.73	0.39	188	501	97.1	2.09	0.44	106	14	37.5
Bushkill township	2 333	3.03	0.42	204	328	97.5	2.48	0.42	-	8	4.3
Chapman borough	90	2.54	0.39	-	8	97.1	2.70	0.54	4	2	20.0
East Allen township	1 864	2.59	0.37	162	244	80.6	2.94	0.48	60	12	3.4
East Bangor borough	387	2.72	0.43	18	62	84.2	2.05	0.43	32	8	26.9
Easton city	9 544	2.75	0.40	378	943	94.6	2.19	0.51	1 936	114	31.1
Forks township	3 035	2.77	0.38	427	347	97.3	2.76	0.52	59	31	21.6
Freemansburg borough	687	2.70	0.42	27	145	98.0	2.47	0.52	67	3	17.6
Glendon borough	140	2.74	0.43	9	32	90.9	2.00	0.31	2	6	-
Hanover township	3 649	2.75	0.36	195	546	95.1	1.60	0.36	281	13	53.0
Hellertown borough	2 432	2.36	0.37	97	618	97.1	2.16	0.49	135	54	30.4
Lehigh township	3 680	2.62	0.41	171	582	81.1	2.62	0.47	93	18	2.9
Lower Mount Bethel township	1 223	2.73	0.41	29	252	90.3	2.21	0.42	78	13	-
Lower Nazareth township	1 788	2.94	0.38	82	148	99.3	2.94	0.56	38	16	6.3
Lower Saucon township	3 735	2.72	0.38	369	612	96.9	1.88	0.40	164	-	22.3
Moore township	3 302	2.63	0.40	204	426	80.1	2.56	0.44	98	8	2.6
Nazareth borough	2 560	2.62	0.39	52	501	94.8	1.74	0.41	342	60	45.3
Northampton borough	3 869	2.66	0.40	170	833	96.9	1.64	0.37	294	105	28.3
North Catasauqua borough	1 136	2.61	0.39	31	259	96.9	1.91	0.47	62	-	38.5
Palmer township	6 716	2.57	0.37	433	1 147	99.0	1.74	0.38	297	39	27.8
Old Orchard CDP	921	2.59	0.34	24	255	100.0	2.56	0.40	-	6	-
Palmer Heights CDP	1 398	2.39	0.36	58	377	100.0	1.76	0.37	7	-	13.0
Pen Argyl borough	1 427	2.77	0.43	19	226	99.0	2.02	0.41	119	19	16.3
Plainfield township	2 130	2.70	0.41	114	393	93.6	2.14	0.44	35	-	2.6
Belfast CDP	500	2.82	0.43	23	48	82.0	1.97	0.42	27	-	8.0
Portland borough	237	2.63	0.41	8	47	94.1	2.13	0.43	38	-	15.7
Roseto borough	640	2.61	0.39	26	169	96.4	2.51	0.52	59	18	15.0
Stockertown borough	277	2.59	0.39	31	35	96.9	2.20	0.45	30	4	10.8
Tatamy borough	354	2.70	0.42	21	95	99.3	2.28	0.51	16	6	9.4
Upper Mount Bethel township	2 362	2.71	0.42	125	334	83.0	1.93	0.42	156	10	2.7
Upper Nazareth township	1 327	2.83	0.43	42	278	97.0	2.20	0.46	42	15	44.3
Eastlawn Gardens CDP	1 018	2.91	0.44	42	185	98.9	2.26	0.50	27	15	55.1
Walnutport borough	809	2.37	0.37	44	177	92.9	2.77	0.61	49	12	26.0
Washington township	1 601	2.52	0.39	81	329	97.5	2.53	0.53	67	30	30.3
West Easton borough	450	2.78	0.44	24	84	99.4	1.92	0.42	44	13	16.9
Williams township	1 656	2.85	0.41	110	266	93.2	1.61	0.34	61	14	3.9
Wilson borough	3 166	2.53	0.39	144	485	95.0	2.19	0.50	422	25	26.3
Wind Gap borough	1 221	2.55	0.41	41	211	90.2	1.88	0.48	177	7	49.1
Northumberland County	38 835	2.44	0.36	1 782	7 552	92.9	2.06	0.42	2 749	740	23.1
Coal township	3 732	2.27	0.33	161	1 162	97.1	2.17	0.39	176	72	17.3
Edgewood CDP	1 178	2.25	0.32	25	321	99.2	2.13	0.41	54	17	31.7
Fairview-Ferndale CDP	1 052	2.31	0.34	76	353	97.2	2.13	0.35	33	26	2.6
Marshallton CDP	637	2.24	0.31	43	172	93.5	2.26	0.39	43	13	20.3
Delaware township	1 677	2.64	0.43	121	228	73.5	2.32	0.48	97	34	25.4
East Cameron township	266	2.57	0.39	16	48	89.4	2.40	0.42	4	6	-
East Chillisquaque township	262	2.50	0.39	6	42	91.3	2.84	0.49	4	3	-
Hemdon borough	167	2.35	0.34	16	34	89.8	1.49	0.29	10	6	-
Jackson township	354	2.68	0.42	21	79	85.9	2.30	0.37	-	2	-
Jordan township	290	2.61	0.39	7	77	91.3	3.00	0.47	6	4	-
Kulpmont borough	1 338	2.38	0.35	30	447	98.5	1.58	0.34	68	33	25.0
Lewis township	635	2.97	0.45	22	102	90.7	2.19	0.38	9	7	-
Little Mahanoy township	156	3.09	0.44	6	31	94.0	1.91	0.35	10	2	-
Lower Augusta township	401	2.74	0.44	10	78	89.5	2.00	0.35	8	4	-
Lower Mahanoy township	640	2.54	0.39	23	142	90.3	2.16	0.40	15	8	4.4
McEwensville borough	116	2.62	0.39	8	23	92.9	2.91	0.59	11	2	21.9
Marion Heights borough	315	2.40	0.35	9	93	97.0	2.04	0.34	11	12	-
Milton borough	2 768	2.46	0.37	161	352	96.4	2.10	0.45	363	44	29.3
Mount Carmel borough	3 035	2.21	0.32	104	835	97.6	1.76	0.37	168	80	28.3
Mount Carmel township	1 085	2.39	0.35	58	275	95.9	2.14	0.38	35	26	13.3
Northumberland borough	1 657	2.46	0.37	92	239	95.0	1.76	0.39	206	20	18.4
Point township	1 443	2.47	0.39	64	200	90.0	2.23	0.45	53	8	2.3
Ralpho township	1 497	2.62	0.38	94	182	98.4	1.61	0.35	60	14	29.9
Elysburg CDP	872	2.47	0.37	65	83	97.1	1.58	0.36	53	7	32.8
Riverside borough	760	2.48	0.35	48	139	97.0	2.16	0.43	19	7	5.7
Rockefeller township	836	2.68	0.41	50	121	93.8	2.45	0.38	22	18	9.6
Rush township	443	2.67	0.40	20	85	92.1	2.75	0.45	22	2	5.8
Shamokin city	3 742	2.29	0.32	117	711	98.1	1.87	0.38	319	127	30.1
Shamokin township	849	2.55	0.39	75	185	94.9	2.47	0.45	37	12	2.8
Snydertown borough	138	2.74	0.38	2	15	95.6	1.75	0.33	2	2	-
Sunbury city	4 540	2.39	0.36	112	521	93.5	2.12	0.47	725	68	29.8
Turbot township	670	2.51	0.37	36	136	98.3	2.51	0.43	22	6	-

Table 23. Owner and Renter Household Characteristics: 2000—Con.

[Data based on a sample (except Tables 65-68). For information on confidentiality protection, coverage, sampling error, and nonsampling error, see Appendix G. For location of definitions, see "How to Use This Census Report"]

State County County Subdivision Place	Owner-occupied housing units						Renter-occupied housing units				
	Occupied housing units	Average household size	Occupants per room	Year householder moved into unit		Percent 1 unit, detached or attached	Average household size	Occupants per room	Year householder moved into unit		Percent 5 or more units in structure
				1999 to March 2000	1969 or earlier				1999 to March 2000	1969 or earlier	
Northumberland County—Con.											
Turbotville borough	283	2.61	0.39	25	33	95.2	1.95	0.48	30	2	34.7
Upper Augusta township	1 022	2.36	0.36	41	255	97.2	3.41	0.57	19	8	-
Upper Mahanoy township	230	2.82	0.39	6	62	94.0	2.16	0.32	3	12	-
Washington township	256	2.56	0.38	17	56	89.6	1.89	0.28	2	12	-
Watson town borough	968	2.11	0.32	55	172	96.8	2.37	0.48	111	25	20.1
West Cameron township	188	2.74	0.41	8	30	83.0	2.00	0.40	3	-	-
West Chillisquaque township	1 205	2.36	0.42	90	134	56.8	2.27	0.42	57	25	-
Zerbe township	871	2.36	0.33	51	228	92.8	2.13	0.38	42	27	7.3
Trevorton CDP	868	2.36	0.33	51	228	92.8	2.12	0.38	39	27	7.5
Perry County	16 695	2.65	0.43	904	2 029	85.7	2.32	0.48	1 130	169	21.9
Blain borough	98	2.95	0.44	2	10	97.3	1.84	0.32	5	4	-
Bloomfield borough	396	2.28	0.33	25	73	97.7	2.19	0.49	46	4	11.0
Buffalo township	420	2.71	0.44	20	54	85.3	2.35	0.42	10	3	-
Carroll township	1 897	2.74	0.45	226	141	70.7	2.37	0.47	82	9	13.1
Centre township	843	2.71	0.44	37	76	85.9	2.16	0.41	60	5	10.0
Duncannon borough	667	2.44	0.37	25	103	95.5	2.05	0.48	105	13	43.1
Greenwood township	379	2.63	0.40	21	54	90.7	2.25	0.46	14	13	-
Howe township	201	2.50	0.39	11	51	92.6	1.75	0.38	5	-	-
Jackson township	184	3.10	0.53	3	24	87.1	2.48	0.38	4	8	-
Juniata township	495	2.80	0.45	31	48	92.3	2.27	0.38	15	6	-
Landisburg borough	80	2.78	0.45	4	13	89.1	1.38	0.24	8	2	-
Liverpool borough	409	2.32	0.36	15	59	95.9	1.79	0.43	75	8	58.8
Liverpool township	356	2.63	0.41	16	38	85.5	3.28	0.56	11	4	-
Marysville borough	1 027	2.33	0.39	57	180	89.7	2.02	0.45	116	5	30.8
Miller township	340	2.78	0.50	14	19	65.9	2.92	0.57	12	3	-
Millerstown borough	277	2.69	0.41	22	40	99.1	2.18	0.49	18	2	-
New Buffalo borough	56	1.93	0.27	2	8	86.7	1.96	0.37	7	-	-
Newport borough	666	2.39	0.36	21	97	96.2	2.13	0.45	124	12	13.7
Northeast Madison township	267	2.94	0.47	5	38	88.6	2.38	0.38	2	10	-
Oliver township	811	2.48	0.41	28	87	85.3	2.66	0.57	93	8	35.1
Penn township	1 159	2.42	0.38	66	156	91.6	2.65	0.59	111	11	41.9
Rye township	850	2.67	0.41	34	132	91.4	3.64	0.67	17	-	-
Saville township	796	2.75	0.45	40	91	86.2	2.77	0.51	30	17	-
Southwest Madison township	290	2.94	0.47	28	55	93.3	2.92	0.46	7	3	-
Spring township	746	2.77	0.45	38	97	89.7	2.19	0.41	26	2	3.9
Toboyne township	191	2.51	0.41	14	27	70.7	1.76	0.31	4	6	-
Tuscarora township	416	2.72	0.46	27	72	88.7	2.26	0.43	9	9	-
Tyrone township	724	2.61	0.42	15	96	85.1	2.42	0.51	50	2	31.4
Watts township	448	2.81	0.45	14	47	85.5	2.17	0.49	25	-	30.3
Wheatfield township	1 206	2.80	0.47	43	43	77.9	2.24	0.44	39	-	-
Philadelphia County	590 071	2.69	0.43	22 876	97 190	93.0	2.17	0.54	75 420	7 983	36.9
Philadelphia city	590 071	2.69	0.43	22 876	97 190	93.0	2.17	0.54	75 420	7 983	36.9
Pike County	17 433	2.65	0.42	1 528	881	94.7	2.53	0.51	904	73	6.5
Blooming Grove township	1 382	2.46	0.38	84	50	97.0	2.65	0.50	63	2	-
Delaware township	2 244	2.81	0.48	218	43	98.8	2.80	0.52	123	11	-
Dingman township	2 980	3.06	0.47	472	51	99.3	1.87	0.39	118	-	8.4
Greene township	1 269	2.47	0.42	53	108	77.8	2.27	0.44	49	14	4.8
Lackawaxen township	1 694	2.41	0.38	118	83	94.4	2.72	0.54	79	9	4.6
Lehman township	2 603	2.69	0.42	263	25	98.2	3.90	0.70	128	4	-
Matamoras borough	925	2.75	0.44	33	181	94.6	1.92	0.40	69	10	18.8
Milford borough	522	2.50	0.37	36	47	97.3	1.58	0.38	72	6	27.1
Milford township	527	2.49	0.38	21	34	97.4	2.27	0.49	40	-	14.6
Palmyra township	1 330	2.41	0.39	96	108	92.2	2.14	0.43	69	5	-
Porter township	170	2.15	0.36	8	20	96.6	2.82	0.51	6	-	-
Shohola township	836	2.33	0.38	75	62	92.6	3.30	0.69	46	-	-
Westfall township	951	2.55	0.42	51	69	80.5	2.26	0.46	42	12	1.1
Potter County	7 005	2.60	0.40	513	1 026	84.5	2.33	0.45	549	104	12.9
Abbott township	98	2.43	0.36	3	14	95.3	1.83	0.26	8	4	-
Allegheny township	167	2.43	0.39	21	25	81.9	2.78	0.48	-	-	-
Austin borough	244	2.59	0.40	21	35	76.8	2.67	0.47	26	3	-
Bingham township	224	3.03	0.46	33	34	88.1	3.50	0.54	11	5	-
Clara township	67	2.34	0.41	7	15	75.4	2.17	0.36	2	-	-
Coudersport borough	1 101	2.42	0.36	78	116	79.9	2.23	0.43	131	19	14.9
East Fork district	8	1.88	0.31	-	2	75.0	-	(X)	-	-	(X)
Eulalia township	293	2.77	0.41	27	25	92.4	2.02	0.44	16	2	18.2
Galeton borough	513	2.63	0.39	22	104	91.2	2.14	0.41	72	3	21.7
Genesee township	304	2.59	0.40	11	53	80.0	2.49	0.49	37	6	-
Harrison township	408	2.62	0.40	30	60	84.9	2.53	0.44	28	10	5.3
Hebron township	231	2.67	0.44	10	22	91.2	2.78	0.44	6	6	-
Hector township	171	2.70	0.45	5	28	61.5	3.04	0.63	7	2	-
Homer township	153	2.65	0.40	28	16	95.0	2.69	0.40	4	2	-
Keating township	128	2.36	0.39	2	26	87.0	2.35	0.48	6	2	-
Oswayo borough	55	3.16	0.47	10	12	89.8	4.17	0.69	-	-	-
Oswayo township	93	2.93	0.45	7	23	90.2	2.36	0.34	-	2	-
Pike township	115	2.49	0.42	6	16	83.7	1.78	0.36	8	3	-
Pleasant Valley township	39	2.59	0.41	4	2	100.0	2.20	0.37	2	2	-
Portage township	73	2.56	0.41	6	20	88.9	3.20	0.59	4	-	-
Roulette township	544	2.50	0.38	24	77	76.0	2.41	0.43	52	7	-
Sharon township	330	2.62	0.41	30	48	78.2	2.78	0.56	11	-	-
Shinglehouse borough	512	2.84	0.42	19	76	83.8	1.67	0.37	47	16	38.8
Stewardson township	28	1.81	0.30	-	5	81.0	2.71	0.39	2	1	-
Summit township	46	2.23	0.38	5	6	84.1	6.00	0.86	2	-	-
Sweden township	311	2.59	0.41	40	38	96.3	2.07	0.44	17	-	11.6
Sylvania township	29	1.69	0.26	2	8	89.7	-	(X)	-	-	(X)
Ulysses borough	268	2.46	0.36	18	52	81.7	2.63	0.55	37	-	24.0
Ulysses township	237	2.88	0.44	20	37	92.0	2.50	0.43	8	3	-
West Branch township	166	2.51	0.42	18	29	86.9	2.95	0.53	5	6	-
Wharton township	49	2.15	0.38	6	2	95.0	2.56	0.46	-	-	-
Schuylkill County	60 530	2.47	0.37	2 257	14 437	94.2	2.01	0.42	3 877	1 045	23.6
Ashland borough (part)	1 437	2.26	0.32	25	331	95.3	2.33	0.48	134	10	27.3
Auburn borough	323	2.70	0.41	10	77	95.8	2.07	0.41	33	3	3.3

Table 23. Owner and Renter Household Characteristics: 2000—Con.

[Data based on a sample (except Tables 65-68). For information on confidentiality protection, coverage, sampling error, and nonsampling error, see Appendix G. For location of definitions, see "How to Use This Census Report"]

State County County Subdivision Place	Owner-occupied housing units						Renter-occupied housing units				
	Occupied housing units	Average household size	Occupants per room	Year householder moved into unit		Percent 1 unit, detached or attached	Average household size	Occupants per room	Year householder moved into unit		Percent 5 or more units in structure
				1999 to March 2000	1969 or earlier				1999 to March 2000	1969 or earlier	
Schuylkill County—Con.											
Barry township	362	2.60	0.41	23	59	86.6	2.12	0.34	-	18	-
Beurys Lake CDP	50	2.20	0.39	7	3	96.0	-	(X)	-	-	(X)
Blythe township	385	2.47	0.38	17	122	93.7	1.85	0.31	21	4	3.0
Branch township	737	2.57	0.38	18	218	96.5	2.22	0.45	26	12	-
Butler township	1 416	2.46	0.36	76	355	97.4	2.23	0.41	46	37	10.7
Englewood CDP (part)	181	2.27	0.34	-	43	100.0	3.43	0.57	9	-	-
Fountain Springs CDP	48	2.08	0.36	16	18	100.0	-	(X)	-	-	(X)
Lavelle-Locustdale CDP	262	2.25	0.34	28	82	100.0	1.26	0.24	6	19	-
Cass township	778	2.34	0.36	28	266	91.4	2.62	0.48	16	12	14.0
Forrestville CDP	189	2.09	0.31	2	81	89.9	1.90	0.34	-	-	-
Heckscherville CDP	34	2.00	0.30	-	14	92.9	2.50	0.44	-	2	-
Coaldale borough	1 067	2.20	0.34	56	344	97.5	1.91	0.41	73	23	29.5
Cressona borough	661	2.66	0.41	35	154	96.5	1.97	0.39	45	12	27.5
Deer Lake borough	205	2.65	0.39	9	24	100.0	1.50	0.30	4	-	-
Delano township	210	2.34	0.35	2	82	98.9	2.30	0.35	6	6	-
Delano CDP	164	2.37	0.35	2	64	100.0	2.47	0.36	5	2	-
East Brunswick township	620	2.66	0.41	37	119	94.5	2.35	0.44	19	17	-
McKeanburg CDP	60	2.60	0.40	-	16	95.8	2.50	0.56	2	2	-
East Norwegian township	362	2.39	0.36	5	107	95.2	2.25	0.39	8	12	-
East Union township	630	2.31	0.36	18	175	92.6	1.94	0.34	25	9	-
Brandonville CDP	96	2.17	0.33	-	29	92.7	3.21	0.61	3	-	-
Oneida CDP	107	1.83	0.32	2	42	96.4	1.29	0.24	8	7	-
Sheppton CDP	96	2.47	0.37	2	33	92.9	2.42	0.40	7	2	-
Eldred township	270	2.88	0.42	2	74	96.4	1.38	0.24	11	11	-
Foster township	108	2.85	0.43	2	47	93.8	2.25	0.42	-	2	-
Buck Run CDP	74	3.22	0.48	-	41	94.0	3.14	0.58	-	-	-
Frackville borough	1 914	2.26	0.36	59	499	98.7	2.10	0.42	145	46	21.6
Frailay township	159	2.39	0.36	11	68	97.2	2.67	0.48	8	2	-
Donaldson CDP	129	2.37	0.36	11	50	98.2	2.67	0.48	8	2	-
Gilberton borough	385	2.24	0.34	11	108	89.9	2.32	0.44	16	5	12.3
Girardville borough	767	2.31	0.33	12	202	96.7	2.14	0.41	57	17	15.4
Gordon borough	312	2.53	0.37	12	87	96.5	2.38	0.48	25	2	43.4
Hegins township	1 447	2.44	0.37	27	431	97.0	2.37	0.42	74	17	14.7
Valley View CDP	731	2.31	0.35	12	192	100.0	2.29	0.39	41	12	13.5
Hublely township	345	2.46	0.38	3	81	90.8	3.08	0.57	21	5	3.2
Kline township	691	2.41	0.38	30	186	96.2	1.77	0.34	35	20	-
Landingville borough	73	2.62	0.41	4	16	95.7	2.50	0.63	2	-	-
McAdoo borough	1 034	2.46	0.38	18	253	95.3	1.68	0.33	66	52	9.9
Mahanoy township	436	2.50	0.39	16	155	91.8	2.39	0.38	5	2	-
New Boston-Morea CDP	186	2.53	0.40	6	65	94.8	1.42	0.30	-	2	-
Mahanoy City borough	2 113	2.22	0.32	46	721	98.4	2.11	0.41	144	32	24.6
Mechanicsville borough	218	2.55	0.39	13	77	98.0	2.33	0.36	8	3	14.3
Middleport borough	197	2.27	0.34	5	60	91.6	2.41	0.43	8	4	11.1
Minersville borough	2 041	2.18	0.31	51	594	98.9	2.33	0.49	205	37	22.3
Mount Carbon borough	40	2.06	0.34	2	9	100.0	2.60	0.50	2	-	-
New Castle township	181	2.27	0.36	4	87	94.0	2.52	0.40	2	11	-
New Philadelphia borough	507	2.34	0.34	22	153	96.2	2.05	0.35	43	27	17.4
New Ringgold borough	114	2.49	0.38	2	38	97.6	2.19	0.49	12	2	-
North Manheim township	1 254	2.62	0.41	140	271	86.2	1.68	0.33	36	46	9.3
Rennings CDP	151	2.99	0.50	8	46	71.5	-	(X)	-	-	(X)
North Union township	504	2.51	0.39	36	96	88.2	2.04	0.39	21	18	-
Nuremberg CDP	101	2.69	0.39	5	29	90.6	1.76	0.33	8	6	-
Norwegian township	863	2.70	0.38	14	197	96.7	1.31	0.29	9	-	41.2
Marlin CDP	283	2.68	0.36	5	48	95.4	1.28	0.32	4	-	54.7
Seltzer CDP	117	2.59	0.40	-	43	100.0	1.27	0.29	5	-	-
Orwigsburg borough	1 158	2.85	0.41	47	168	96.2	1.28	0.31	94	6	31.9
Palo Alto borough	435	2.46	0.38	17	118	94.2	1.45	0.26	12	8	5.5
Pine Grove borough	877	2.58	0.41	28	158	96.0	1.94	0.44	85	7	15.6
Pine Grove township	1 570	2.57	0.43	76	280	87.0	2.12	0.42	70	-	15.6
Ravine CDP	850	2.23	0.41	6	39	72.7	2.01	0.46	9	-	40.3
Port Carbon borough	133	2.42	0.35	8	326	92.4	2.23	0.43	44	32	29.0
Port Clinton borough	854	2.45	0.37	-	31	95.0	1.52	0.34	2	3	-
Porter township	425	2.49	0.38	22	283	91.9	1.99	0.36	34	5	-
Reinerton-Orwin-Muir CDP	425	2.49	0.38	4	173	92.7	1.79	0.30	4	5	-
Pottsville city	6 413	2.52	0.35	193	1 083	97.6	1.90	0.44	736	91	37.8
Reilly township	326	2.53	0.39	12	113	94.7	2.00	0.40	10	8	-
Branchdale CDP	184	2.42	0.37	2	81	92.9	2.10	0.42	8	4	-
Newtown CDP	89	2.58	0.39	8	16	100.0	1.92	0.43	2	2	-
Ringtown borough	318	2.73	0.38	16	82	99.3	1.84	0.32	11	4	9.1
Rush township	1 419	2.48	0.36	60	248	95.7	2.35	0.46	38	14	7.1
Grier City-Park Crest CDP (part)	115	3.06	0.43	9	7	97.7	2.14	0.36	-	-	-
Hometown CDP	583	2.44	0.35	41	109	98.6	1.79	0.37	-	14	-
Ryan township	555	2.66	0.41	30	105	93.3	2.18	0.42	14	4	-
Grier City-Park Crest CDP (part)	253	2.51	0.37	17	50	95.7	2.05	0.44	6	-	-
St. Clair borough	1 483	2.33	0.36	59	456	98.1	1.78	0.39	89	40	12.3
Schuylkill township	503	2.28	0.35	16	215	95.9	1.74	0.32	5	8	-
Tuscarora CDP	422	2.23	0.34	14	192	97.7	1.47	0.27	5	6	-
Schuylkill Haven borough	2 393	2.51	0.39	81	451	90.9	1.87	0.46	213	39	38.4
Shenandoah borough	2 649	2.10	0.32	39	811	96.2	1.99	0.41	292	67	23.6
South Manheim township	791	2.80	0.42	48	62	94.9	2.02	0.40	15	3	-
Lake Wynonah CDP (part)	359	2.84	0.42	28	2	98.6	2.50	0.40	6	-	-
Tamaqua borough	3 179	2.45	0.36	106	733	95.6	1.84	0.40	349	33	38.8
Tower City borough	608	2.49	0.36	17	147	95.3	1.84	0.37	70	10	22.0
Tremont borough	695	2.49	0.39	14	191	91.2	1.91	0.39	42	10	34.9
Tremont township	92	2.79	0.44	3	21	86.7	1.82	0.37	6	6	-
Union township	530	2.48	0.39	35	105	85.1	2.33	0.43	10	7	-
Upper Mahantongo township	251	2.76	0.41	13	54	92.9	1.97	0.35	3	10	-
Klingerstown CDP	37	2.45	0.36	-	15	100.0	3.13	0.63	3	-	-
Walker township	361	2.58	0.38	14	76	93.5	2.67	0.43	14	5	-
Washington township	1 001	2.74	0.46	42	162	86.4	2.80	0.53	24	14	-
Wayne township	1 827	2.58	0.40	132	226	86.0	2.52	0.50	70	15	13.9
Friedensburg CDP	353	2.08	0.38	32	45	50.6	1.55	0.45	12	-	15.2
Lake Wynonah CDP (part)	368	2.69	0.40	47	-	100.0	2.45	0.45	5	-	-
Summit Station CDP	97	2.20	0.37	-	40	100.0	2.00	0.50	-	-	-
West Brunswick township	1 322	2.59	0.40	69	158	87.9	2.24	0.45	56	-	14.1
West Mahanoy township	1 307	2.35	0.35	84	416	94.4	2.61	0.39	18	17	11.1

Table 23. Owner and Renter Household Characteristics: 2000—Con.

[Data based on a sample (except Tables 65-68). For information on confidentiality protection, coverage, sampling error, and nonsampling error, see Appendix G. For location of definitions, see "How to Use This Census Report"]

State County County Subdivision Place	Owner-occupied housing units						Renter-occupied housing units				
	Occupied housing units	Average household size	Occupants per room	Year householder moved into unit		Percent 1 unit, detached or attached	Average household size	Occupants per room	Year householder moved into unit		Percent 5 or more units in structure
				1999 to March 2000	1969 or earlier				1999 to March 2000	1969 or earlier	
Schuylkill County—Con.											
West Mahanoy township—Con.											
Altamont CDP	308	2.15	0.35	15	146	90.7	4.83	0.84	8	-	-
Englewood CDP (part)	-	-	(X)	-	-	(X)	-	(X)	-	-	(X)
Shenandoah Heights CDP	594	2.46	0.34	45	186	100.0	2.12	0.29	10	17	7.7
West Penn township	1 464	2.71	0.41	75	215	88.5	1.89	0.34	40	43	2.6
Snyder County	13 654	2.69	0.41	567	2 004	89.7	2.24	0.45	1 060	197	16.8
Adams township	320	2.77	0.42	4	65	87.0	2.17	0.45	26	3	6.8
Troxelville CDP	78	2.72	0.39	2	20	93.8	1.79	0.38	9	-	-
Beaver township	194	2.93	0.46	2	24	90.7	2.14	0.35	11	4	-
Beavertown borough	361	2.48	0.37	13	73	90.4	2.11	0.43	34	8	4.9
Center township	729	2.94	0.48	25	85	86.4	2.70	0.49	61	3	2.3
Penns Creek CDP	231	2.78	0.45	4	32	86.3	2.81	0.53	28	-	2.9
Chapman township	433	3.16	0.48	11	73	94.5	3.99	0.69	21	5	4.4
Port Trevorton CDP (part)	79	2.75	0.43	-	8	90.9	4.25	0.72	10	2	-
Franklin township	835	2.44	0.41	28	166	83.2	2.86	0.56	23	28	3.1
Paxtonville CDP	96	2.90	0.44	-	47	90.8	1.67	0.27	-	5	-
Freeburg borough	240	2.39	0.37	7	61	92.3	2.13	0.38	16	2	-
Jackson township	459	2.87	0.44	19	75	92.1	2.33	0.46	22	6	16.7
Kratzerville CDP	165	2.63	0.39	12	31	98.5	2.14	0.53	9	-	44.8
McClure borough	403	2.42	0.37	10	79	90.6	2.42	0.43	34	20	-
Middleburg borough	614	2.49	0.37	15	103	91.9	1.95	0.43	93	4	30.4
Middlecreek township	732	2.72	0.43	27	85	89.5	2.56	0.47	34	6	11.3
Kreamer CDP	308	2.60	0.41	20	39	91.4	2.22	0.47	22	2	20.3
Monroe township	1 633	2.56	0.38	116	170	92.2	1.69	0.42	46	11	18.1
Hummels Wharf CDP	317	1.92	0.33	24	51	95.8	1.28	0.32	13	-	31.3
Penn township	1 163	2.68	0.40	67	129	83.9	2.50	0.47	46	12	4.5
Perry township	686	3.00	0.47	23	98	87.5	2.28	0.42	33	12	7.6
Mount Pleasant Mills CDP	145	2.58	0.39	8	25	79.2	2.00	0.40	16	2	20.5
Selinsgrove borough	1 767	2.38	0.35	57	204	94.8	1.99	0.43	394	40	27.2
Shamokin Dam borough	688	2.43	0.37	26	90	98.9	1.64	0.38	57	9	46.8
Spring township	595	2.67	0.41	25	123	90.5	2.45	0.47	42	4	8.1
Beaver Springs CDP	278	2.20	0.34	7	73	90.3	2.37	0.46	24	2	-
Union township	508	3.11	0.48	32	82	90.2	2.66	0.44	23	2	-
Port Trevorton CDP (part)	98	2.93	0.47	9	18	71.6	3.00	0.46	6	-	-
Washington township	533	2.77	0.43	31	71	87.7	3.56	0.62	23	4	-
West Beaver township	384	2.95	0.50	10	62	81.5	2.82	0.52	18	3	-
West Perry township	377	2.84	0.43	19	86	92.0	2.24	0.44	3	11	-
Somerset County	31 222	2.55	0.40	1 259	6 348	84.4	2.11	0.43	1 969	493	21.9
Addison borough	94	2.30	0.39	4	26	87.3	1.83	0.29	6	2	17.4
Addison township	423	2.27	0.38	30	107	89.8	2.66	0.50	4	14	-
Allegheny township	249	2.67	0.44	8	43	77.7	1.95	0.38	8	-	-
Benson borough	75	2.51	0.37	4	15	100.0	2.93	0.59	4	-	-
Berlin borough	869	2.45	0.39	28	119	74.1	2.09	0.48	102	16	35.1
Black township	359	2.78	0.46	6	77	79.3	1.83	0.33	6	11	-
Boswell borough	611	2.11	0.33	19	135	87.3	2.47	0.50	76	18	26.4
Brothersvalley township	874	2.67	0.41	30	169	83.8	3.81	0.64	22	-	5.5
Callimont borough	19	2.85	0.38	-	-	100.0	2.50	0.63	-	-	66.7
Casselman borough	41	2.41	0.38	-	15	87.8	-	(X)	-	-	(X)
Central City borough	538	2.47	0.40	11	153	89.4	1.79	0.39	30	11	44.1
Conemaugh township	2 947	2.55	0.40	89	704	84.9	2.22	0.42	78	39	13.9
Davidsville CDP	429	2.47	0.35	36	111	100.0	1.80	0.30	8	-	37.8
Jerome CDP	427	2.32	0.36	8	169	85.3	3.74	0.77	11	9	-
Confluence borough	350	2.49	0.39	15	54	74.9	1.52	0.36	20	-	47.0
Elk Lick township	799	2.87	0.44	31	204	88.7	2.89	0.46	19	19	-
Fairhope township	57	2.54	0.44	4	9	85.4	2.00	0.41	5	-	-
Garrett borough	167	2.63	0.43	9	39	79.7	3.43	0.83	10	-	57.1
Greenville township	246	3.02	0.48	8	44	89.0	4.33	0.64	7	3	-
Hooversville borough	335	2.38	0.37	6	92	88.5	2.27	0.49	16	5	41.1
Indian Lake borough	207	2.16	0.31	24	9	97.5	3.00	0.43	-	-	-
Jefferson township	543	2.57	0.42	23	66	81.6	1.73	0.34	19	5	-
Jenner township	1 597	2.52	0.40	50	368	82.4	2.62	0.47	58	50	4.0
Jennerstown borough	300	2.37	0.37	15	50	92.0	1.43	0.34	4	1	5.4
Larimer township	217	2.64	0.45	20	34	83.8	3.26	0.56	3	6	-
Lincoln township	631	2.73	0.42	22	126	86.7	2.37	0.41	17	12	-
Lower Turkeyfoot township	275	2.40	0.41	5	65	82.1	2.27	0.42	10	-	-
Meyersdale borough	1 019	2.39	0.36	23	198	86.4	2.15	0.47	101	11	33.9
Middlecreek township	369	2.29	0.40	22	62	88.5	2.00	0.43	24	4	10.7
Milford township	611	2.63	0.41	24	110	87.9	2.28	0.37	10	5	-
New Baltimore borough	75	2.60	0.37	-	23	96.2	2.45	0.47	5	-	-
New Centerville borough	84	2.18	0.34	2	39	97.5	2.25	0.28	-	2	-
Northampton township	142	2.31	0.39	-	34	89.5	2.56	0.39	2	-	-
Ogle township	219	2.60	0.39	7	27	88.8	3.79	0.62	3	-	-
Paint borough	397	2.27	0.37	18	126	95.7	2.47	0.48	22	4	7.6
Paint township	1 321	2.54	0.41	34	370	90.6	2.18	0.43	60	8	4.5
Quemahoning township	819	2.64	0.42	30	162	75.7	2.58	0.46	15	15	-
Rockwood borough	403	2.28	0.37	17	79	81.7	2.34	0.48	32	13	35.2
Salisbury borough	353	2.81	0.42	21	72	89.9	1.31	0.31	23	12	36.8
Seven Springs borough (part)	38	1.66	0.31	3	-	58.6	1.89	0.38	3	3	-
Shade township	1 170	2.41	0.40	45	339	88.4	2.82	0.52	55	26	1.9
Shanksville borough	96	2.67	0.41	3	25	95.7	2.19	0.40	11	4	-
Somerset borough	3 039	2.49	0.36	104	360	91.9	1.69	0.40	589	8	39.9
Somerset township	3 484	2.59	0.42	176	546	70.2	2.19	0.47	244	57	5.5
Friedens CDP	627	2.54	0.42	52	47	64.9	2.30	0.43	57	12	-
Southampton township	228	2.61	0.44	17	52	77.6	2.33	0.43	2	3	-
Stonycreek township	819	2.73	0.44	77	126	87.1	2.59	0.45	17	17	-
Stoystown borough	193	2.75	0.40	7	35	95.0	1.55	0.35	37	5	33.8
Summit township	865	2.83	0.45	50	177	84.6	2.21	0.40	38	8	-
Upper Turkeyfoot township	438	2.86	0.47	33	111	85.5	2.83	0.50	6	3	-
Ursina borough	111	2.33	0.42	4	23	61.9	2.00	0.37	3	3	7.4
Wellersburg borough	87	1.92	0.33	5	32	93.0	1.88	0.33	4	4	-
Windber borough	2 019	2.41	0.37	76	497	92.5	1.74	0.36	139	66	31.9

Table 23. Owner and Renter Household Characteristics: 2000—Con.

[Data based on a sample (except Tables 65-68). For information on confidentiality protection, coverage, sampling error, and nonsampling error, see Appendix G. For location of definitions, see "How to Use This Census Report"]

State County County Subdivision Place	Owner-occupied housing units						Renter-occupied housing units				
	Occupied housing units	Average household size	Occupants per room	Year householder moved into unit		Percent 1 unit, detached or attached	Average household size	Occupants per room	Year householder moved into unit		Percent 5 or more units in structure
				1999 to March 2000	1969 or earlier				1999 to March 2000	1969 or earlier	
Sullivan County	2 660	2.38	0.36	143	549	89.7	1.97	0.39	145	43	22.6
Cherry township	697	2.46	0.38	46	164	86.0	2.31	0.40	27	17	12.1
Colley township	180	1.93	0.32	11	49	94.6	2.29	0.41	1	8	-
Davidson township	269	2.40	0.37	16	55	89.1	2.40	0.49	14	2	12.5
Dushore borough	350	2.33	0.32	15	57	91.4	1.57	0.41	67	-	52.3
Eagles Mere borough	85	1.96	0.23	2	13	96.1	1.33	0.31	2	-	77.8
Eikland township	203	2.69	0.39	11	49	90.2	1.77	0.26	2	9	-
Forks township	186	2.32	0.38	14	49	84.4	2.08	0.30	3	-	-
Forksville borough	70	2.51	0.35	2	7	100.0	2.38	0.48	5	3	10.3
Fox township	123	2.80	0.42	7	20	87.6	1.50	0.26	6	-	-
Hillsgrove township	118	2.12	0.35	6	14	86.8	1.93	0.33	3	-	-
Laporte borough	89	2.38	0.34	3	22	96.1	1.77	0.59	3	-	-
Laporte township	157	2.48	0.41	9	16	95.8	2.00	0.30	7	4	-
Shrewsbury township	133	2.11	0.33	1	34	93.0	3.16	0.61	5	-	-
Susquehanna County	16 529	2.58	0.39	850	2 517	83.5	2.33	0.46	1 100	202	15.4
Apolacon township	189	2.67	0.45	10	24	64.8	2.46	0.50	5	2	-
Ararat township	212	2.59	0.43	26	12	78.5	1.90	0.39	8	2	-
Auburn township	688	2.64	0.40	46	72	80.7	2.73	0.47	29	8	-
Bridgewater township	1 060	2.44	0.39	45	143	82.0	2.66	0.50	59	4	7.5
Brooklyn township	340	2.67	0.40	18	61	85.2	2.30	0.39	8	4	4.0
Chocanut township	325	2.39	0.37	21	60	85.6	2.64	0.64	16	-	-
Clifford township	903	2.68	0.42	38	79	84.2	2.36	0.41	54	13	6.7
Dimock township	520	2.55	0.39	24	107	84.8	3.27	0.58	29	7	-
Forest City borough	790	2.20	0.33	15	231	84.9	2.09	0.42	95	35	24.3
Forest Lake township	445	2.68	0.41	29	77	83.3	2.67	0.52	24	2	-
Franklin township	362	2.61	0.41	10	69	87.1	2.48	0.46	10	6	9.6
Friendsville borough	44	2.53	0.38	6	5	92.1	3.50	0.48	2	-	-
Gibson township	408	2.68	0.41	25	43	87.0	2.28	0.42	7	3	-
Great Bend borough	329	2.41	0.37	11	39	77.2	1.70	0.43	39	2	49.0
Great Bend township	754	2.58	0.42	38	104	73.3	2.29	0.48	59	7	4.1
Hallstead borough	517	2.67	0.40	21	101	84.9	1.82	0.42	63	2	36.0
Harford township	512	2.57	0.39	30	60	85.8	2.41	0.45	38	8	14.8
Harmony township	197	2.64	0.45	16	19	80.6	2.65	0.49	3	-	-
Herrick township	259	2.28	0.34	13	47	91.9	1.89	0.31	9	5	-
Hop Bottom borough	135	2.71	0.37	10	27	85.8	2.21	0.41	14	2	-
Jackson township	329	2.35	0.37	23	50	91.0	2.38	0.45	16	3	-
Jessup township	203	2.59	0.41	16	34	84.5	3.41	0.55	2	2	4.5
Lanesboro borough	257	2.92	0.42	15	37	93.5	1.69	0.40	29	4	55.9
Lathrop township	326	2.52	0.42	13	54	74.7	2.44	0.51	28	2	-
Lenox township	707	2.65	0.42	30	94	76.3	2.24	0.45	27	6	2.0
Liberty township	474	2.57	0.40	16	68	78.8	3.23	0.63	25	6	-
Little Meadows borough	122	2.38	0.36	2	20	81.7	3.11	0.58	7	-	-
Middletown township	111	2.78	0.39	5	23	95.7	3.24	0.62	4	-	-
Montrose borough	732	2.53	0.33	27	131	96.7	1.70	0.38	115	3	40.5
New Milford borough	353	2.58	0.37	14	72	84.7	2.30	0.47	35	3	15.3
New Milford township	719	2.64	0.42	37	86	76.0	2.26	0.43	26	9	4.5
Oakland borough	231	2.97	0.42	7	54	88.5	2.00	0.35	4	13	-
Oakland township	220	2.54	0.42	11	34	74.5	2.10	0.43	22	-	-
Rush township	485	2.61	0.39	25	79	84.6	2.74	0.52	31	5	6.9
Silver Lake township	626	2.82	0.43	56	59	93.9	2.30	0.43	31	15	-
Springville township	570	2.70	0.41	37	67	82.7	2.89	0.52	38	2	-
Susquehanna Depot borough	633	2.53	0.36	40	104	89.5	2.52	0.49	71	12	26.8
Thompson borough	116	2.50	0.36	4	10	85.5	3.63	0.70	12	2	-
Thompson township	169	2.29	0.34	10	26	85.4	3.52	0.61	4	3	-
Union Dale borough	157	2.42	0.36	10	35	81.2	3.00	0.53	2	-	-
Tioga County	15 925	2.54	0.39	899	2 219	80.2	2.29	0.47	1 544	177	16.3
Bloss township	136	3.04	0.47	4	27	74.6	2.00	0.33	8	-	-
Blossburg borough	649	2.29	0.32	22	129	95.3	1.91	0.50	72	3	27.5
Brookfield township	166	2.70	0.43	6	28	76.8	2.25	0.39	10	-	-
Charleston township	1 203	2.49	0.39	76	167	74.9	2.53	0.49	90	3	5.7
Chatham township	234	2.43	0.39	15	35	78.8	3.81	0.70	-	3	-
Clymer township	233	2.54	0.39	16	33	82.6	2.18	0.37	13	3	-
Covington township	398	2.57	0.41	23	34	71.4	3.50	0.64	24	-	-
Deerfield township	243	2.55	0.37	12	59	77.4	3.08	0.49	13	7	-
Delmar township	1 092	2.58	0.40	73	127	81.3	3.04	0.53	44	11	-
Duncan township	90	2.32	0.39	2	27	82.7	2.11	0.42	5	3	-
Elk township	25	2.04	0.29	3	5	100.0	-	(X)	-	-	(X)
Elkland borough	756	2.54	0.38	43	145	86.9	1.99	0.46	95	12	21.2
Farmington township	237	2.76	0.41	16	21	77.2	2.11	0.37	20	6	-
Gaines township	262	2.00	0.33	22	26	84.5	2.61	0.52	22	8	-
Hamilton township	176	2.52	0.39	8	41	85.1	1.93	0.31	6	7	-
Jackson township	777	2.64	0.41	38	134	77.5	2.28	0.42	43	9	8.5
Knoxville borough	244	2.78	0.39	11	45	80.6	1.92	0.34	34	8	-
Lawrence township	658	2.53	0.42	35	61	61.1	3.13	0.59	33	2	-
Lawrenceville borough	263	2.32	0.36	15	21	69.1	2.38	0.52	41	-	12.2
Liberty borough	82	3.06	0.43	2	15	90.6	1.79	0.31	4	3	-
Liberty township	351	2.55	0.39	20	52	83.2	2.36	0.39	18	13	-
Mansfield borough	956	2.56	0.35	40	82	84.6	1.74	0.42	271	10	36.5
Middlebury township	477	2.39	0.39	39	47	76.4	3.42	0.58	34	1	2.5
Morris township	247	2.56	0.41	11	49	87.4	2.63	0.44	17	5	-
Nelson township	232	2.70	0.42	10	18	78.9	2.27	0.49	18	2	3.8
Osceola township	267	2.70	0.39	11	36	78.9	2.33	0.38	12	6	7.4
Putnam township	178	2.14	0.33	12	25	81.4	2.52	0.49	29	6	-
Richmond township	957	2.62	0.41	65	89	75.5	2.81	0.56	154	3	11.7
Roseville borough	73	3.25	0.52	1	8	69.2	1.62	0.35	10	-	-
Rutland township	272	2.76	0.43	27	33	87.7	1.46	0.32	13	2	-
Shippin township	173	2.73	0.42	6	31	84.2	2.63	0.45	9	-	-
Sullivan township	484	2.65	0.41	47	51	76.8	3.02	0.52	13	6	-
Tioga borough	244	2.52	0.41	25	35	54.7	2.67	0.57	24	-	3.7
Tioga township	380	2.58	0.41	26	63	77.6	2.68	0.49	28	2	-
Union township	343	2.82	0.41	23	62	83.7	2.35	0.37	12	8	-
Ward township	63	2.41	0.43	6	3	89.8	1.25	0.23	-	2	-
Wellsboro borough	1 469	2.31	0.33	44	223	96.8	1.97	0.47	238	5	34.0
Westfield borough	492	2.47	0.35	21	74	86.8	2.17	0.45	60	12	25.3
Westfield township	343	2.49	0.40	23	58	78.7	2.85	0.52	7	6	13.1

Table 23. Owner and Renter Household Characteristics: 2000—Con.

[Data based on a sample (except Tables 65-68). For information on confidentiality protection, coverage, sampling error, and nonsampling error, see Appendix G. For location of definitions, see "How to Use This Census Report"]

State County County Subdivision Place	Owner-occupied housing units						Renter-occupied housing units				
	Occupied housing units	Average household size	Occupants per room	Year householder moved into unit		Percent 1 unit, detached or attached	Average household size	Occupants per room	Year householder moved into unit		Percent 5 or more units in structure
				1999 to March 2000	1969 or earlier				1999 to March 2000	1969 or earlier	
Union County	13 178	2.70	0.41	672	1 390	89.6	1.95	0.41	1 193	111	23.8
Buffalo township	1 165	2.95	0.45	55	131	89.7	2.13	0.43	68	8	18.9
East Buffalo township	1 823	2.72	0.35	152	175	98.9	1.64	0.30	40	15	11.9
Linntown CDP	663	2.48	0.34	42	105	97.9	1.35	0.26	23	8	15.0
Gregg township	335	2.68	0.43	11	53	89.7	2.30	0.40	15	-	-
Hartleton borough	93	2.83	0.41	2	21	97.6	3.10	0.39	5	-	-
Hartley township	644	2.59	0.43	31	92	82.6	2.37	0.44	32	9	1.6
Kelly township	1 314	2.62	0.42	37	92	91.8	1.59	0.42	137	7	49.5
Lewis township	476	3.07	0.49	20	61	90.7	2.50	0.47	43	7	-
Lewisburg borough	1 778	2.32	0.33	43	137	93.9	1.72	0.39	490	-	32.9
Limestone township	526	3.02	0.45	28	74	97.9	2.74	0.51	17	6	-
Mifflinburg borough	1 505	2.51	0.40	67	170	80.0	2.08	0.42	158	17	17.3
New Berlin borough	333	2.75	0.41	18	54	92.8	1.80	0.34	35	10	12.2
Union township	547	2.65	0.40	37	83	93.2	2.35	0.44	12	7	-
West Buffalo township	995	2.86	0.46	89	105	76.9	2.62	0.58	46	8	20.3
White Deer township	1 644	2.65	0.44	82	142	87.1	2.20	0.48	95	17	6.6
Venango County	22 747	2.53	0.40	1 001	3 760	87.4	2.19	0.45	1 668	184	22.5
Allegheny township	111	2.49	0.38	2	16	93.5	3.89	0.63	6	2	-
Barkeyville borough	92	2.73	0.45	4	12	82.1	3.29	0.52	9	-	-
Canal township	380	2.66	0.44	14	65	75.5	2.03	0.36	6	3	-
Cherrytree township	593	2.66	0.42	33	127	86.3	2.16	0.46	25	-	-
Clinton township	272	2.74	0.45	20	47	76.0	2.77	0.47	5	-	-
Clintonville borough	221	2.72	0.43	10	28	55.1	2.01	0.47	20	5	41.2
Cooperstown borough	186	2.50	0.39	9	35	94.9	2.75	0.54	2	-	-
Cornplanter township	1 034	2.48	0.39	53	241	93.3	2.64	0.53	30	-	9.7
Hasson Heights CDP	599	2.43	0.38	16	141	90.4	2.95	0.57	12	-	18.6
Cranberry township	2 843	2.50	0.41	144	476	87.0	2.26	0.49	173	22	20.8
Seneca CDP	431	2.30	0.37	8	102	97.8	1.68	0.40	-	-	10.0
Woodland Heights CDP	598	2.52	0.39	23	83	98.5	2.09	0.46	91	6	35.6
Emlenton borough (part)	317	2.72	0.38	15	46	96.0	1.66	0.36	41	2	28.2
Franklin city	3 030	2.56	0.37	106	360	91.0	1.89	0.40	458	47	37.0
Frenchcreek township	676	2.50	0.42	38	139	82.3	2.30	0.52	27	4	10.3
Irwin township	493	2.69	0.45	29	70	75.3	2.16	0.43	17	5	2.3
Jackson township	423	2.89	0.49	25	48	72.5	2.18	0.49	54	-	3.5
Mineral township	204	2.68	0.46	7	31	70.7	1.65	0.35	11	5	-
Oakland township	575	2.73	0.46	21	82	85.1	2.66	0.51	10	-	-
Oil City city	4 762	2.46	0.35	159	707	94.5	2.22	0.46	558	39	26.8
Oilcreek township	325	2.56	0.41	32	47	82.4	2.10	0.41	14	-	13.3
Pinegrove township	514	2.57	0.43	35	88	81.9	2.85	0.50	11	10	-
Pleasantville borough	340	2.40	0.37	29	53	87.5	3.02	0.54	14	4	-
Plum township	391	2.71	0.45	23	69	78.7	2.70	0.51	12	4	-
Polk borough	194	2.20	0.34	10	30	91.0	2.54	0.48	21	-	-
President township	241	2.15	0.39	9	41	88.6	3.32	0.68	5	2	-
Richland township	287	2.42	0.39	8	64	87.3	3.50	0.58	6	4	-
Rockland township	560	2.40	0.42	30	89	82.9	2.49	0.42	9	5	-
Rouseville borough	201	2.17	0.34	6	62	93.5	2.87	0.50	8	2	-
Sandycrest township	824	2.45	0.40	55	124	84.1	3.02	0.53	18	4	3.2
Scrubgrass township	322	2.57	0.43	23	67	85.7	1.84	0.35	11	4	-
Sugarcreek borough	2 093	2.54	0.42	44	459	90.7	1.93	0.40	65	9	10.7
Utica borough	77	2.52	0.38	2	21	93.8	3.15	0.64	8	-	-
Victory township	166	2.58	0.47	6	16	79.3	2.26	0.46	14	2	-
Warren County	17 696	2.52	0.39	821	2 748	85.8	2.07	0.43	1 330	150	20.7
Bear Lake borough	64	2.86	0.42	4	21	92.9	2.88	0.50	4	2	-
Brokenstraw township	765	2.51	0.42	31	107	76.0	1.74	0.39	37	8	38.3
Cherry Grove township	93	2.45	0.43	6	5	74.2	-	(X)	-	-	(X)
Clarendon borough	217	2.45	0.38	5	65	92.6	2.90	0.51	14	4	-
Columbus township	663	2.61	0.39	41	122	92.0	2.71	0.50	39	-	-
Conewango township	1 526	2.30	0.37	93	293	79.8	2.81	0.51	87	-	11.0
Deerfield township	154	2.10	0.37	15	27	82.1	2.40	0.48	2	2	-
Eldred township	263	2.69	0.46	12	40	75.8	2.87	0.46	9	2	-
Elk township	213	2.66	0.39	6	12	91.1	2.00	0.54	6	-	-
Farmington township	478	2.84	0.44	23	83	85.0	2.78	0.47	18	8	-
Freehold township	463	3.05	0.49	25	49	76.8	3.12	0.57	19	7	6.0
Glad township	961	2.48	0.38	55	132	86.6	1.96	0.43	46	4	40.6
Limestone township	207	2.15	0.36	18	21	87.7	2.50	0.57	3	-	-
Mead township	653	2.48	0.42	34	115	85.8	1.80	0.36	39	7	5.2
Pine Grove township	1 084	2.55	0.39	46	171	89.2	2.15	0.41	40	9	-
Pittsfield township	592	2.63	0.42	39	102	77.6	2.18	0.41	29	5	-
Pleasant township	1 033	2.38	0.38	83	144	85.8	2.09	0.43	30	7	43.8
Warren South CDP	681	2.40	0.36	25	108	96.0	1.60	0.36	22	7	55.0
Sheffield township	954	2.62	0.39	16	231	89.7	1.77	0.33	56	5	12.1
Sheffield CDP	507	2.75	0.38	8	116	95.2	1.63	0.31	56	5	15.7
Southwest township	223	2.49	0.41	8	50	83.2	3.62	0.59	4	-	-
Spring Creek township	330	2.60	0.41	9	38	88.5	2.41	0.46	8	5	-
Sugar Grove borough	234	2.82	0.39	3	45	82.7	1.95	0.40	20	5	5.5
Sugar Grove township	649	2.96	0.46	37	76	76.8	2.33	0.46	29	4	-
Tidioute borough	315	2.68	0.38	18	43	82.5	2.12	0.49	20	1	48.9
Triumph township	127	2.19	0.38	8	9	71.8	1.60	0.38	-	-	-
Warren city	4 565	2.39	0.34	138	618	92.5	1.85	0.42	693	49	27.4
Watson township	103	2.85	0.48	5	9	82.3	2.00	0.67	-	-	-
Youngsville borough	767	2.41	0.36	43	120	90.1	2.34	0.46	78	16	4.0
Washington County	81 130	2.58	0.40	3 702	16 584	90.9	2.06	0.46	5 395	1 017	27.0
Allenport borough	231	2.25	0.41	4	81	93.7	2.46	0.51	-	6	-
Amwell township	1 492	2.77	0.41	58	237	80.2	3.12	0.56	58	16	6.4
Beallsville borough	196	2.51	0.45	14	40	85.5	2.41	0.36	7	2	-
Bentleyville borough	1 037	2.46	0.43	41	221	89.8	1.92	0.44	72	16	49.7
Blaine township	217	2.80	0.46	12	22	78.9	2.26	0.41	2	4	-
Buffalo township	765	2.88	0.45	46	109	88.2	1.51	0.34	17	11	-
Burgettstown borough	656	2.50	0.39	18	189	95.6	1.97	0.44	46	12	17.6
California borough	1 889	2.42	0.40	59	352	95.0	1.86	0.50	477	22	45.2
Canonsburg borough	3 809	2.43	0.41	103	735	95.5	1.92	0.48	461	73	37.4
Canton township	3 579	2.44	0.42	177	671	72.0	2.47	0.49	170	20	15.9
Wolfdale CDP	1 243	2.37	0.42	69	216	57.8	2.14	0.41	45	9	-
Carroll township	2 265	2.51	0.40	91	681	96.6	1.84	0.38	36	19	-

Table 23. Owner and Renter Household Characteristics: 2000—Con.

[Data based on a sample (except Tables 65-68). For information on confidentiality protection, coverage, sampling error, and nonsampling error, see Appendix G. For location of definitions, see "How to Use This Census Report"]

State County County Subdivision Place	Owner-occupied housing units						Renter-occupied housing units				
	Occupied housing units	Average household size	Occupants per room	Year householder moved into unit		Percent 1 unit, detached or attached	Average household size	Occupants per room	Year householder moved into unit		Percent 5 or more units in structure
				1999 to March 2000	1969 or earlier				1999 to March 2000	1969 or earlier	
Washington County—Con.											
Carroll township—Con.											
Baidland CDP	649	2.51	0.39	16	192	93.6	1.96	0.39	-	-	-
Wickerham Manor-Fisher CDP	701	2.28	0.37	31	252	100.0	1.09	0.22	18	-	-
Cecil township	3 790	2.60	0.40	202	696	96.9	2.30	0.46	176	62	5.1
Cecil-Bishop CDP	938	2.86	0.41	29	148	97.6	2.57	0.57	71	13	6.1
Centerville borough	1 359	2.52	0.43	69	421	91.7	2.26	0.47	49	30	-
Charlertown borough	2 257	2.23	0.38	81	482	93.0	1.96	0.44	315	46	22.1
Chartiers township	2 814	2.49	0.41	127	701	90.4	2.21	0.46	87	42	8.6
McGovern CDP	1 069	2.40	0.38	60	293	96.8	1.92	0.42	40	8	21.7
Claysville borough	246	2.88	0.43	17	44	90.3	2.31	0.45	10	-	12.9
Coal Center borough	61	2.34	0.33	-	16	100.0	2.04	0.42	12	-	-
Cokeburg borough	308	2.21	0.40	16	110	93.4	2.72	0.56	16	10	-
Cross Creek township	623	2.64	0.41	42	114	87.3	2.82	0.55	28	12	5.5
Deemston borough	314	2.45	0.42	13	85	93.7	2.97	0.53	2	2	-
Donegal township	946	2.57	0.42	80	157	77.5	2.55	0.47	24	2	-
Donora borough	2 473	2.25	0.38	31	639	93.5	2.17	0.50	255	46	31.8
Dunlevy borough	176	2.07	0.38	6	26	64.6	2.24	0.41	4	-	-
East Bethlehem township	1 048	2.59	0.45	24	288	91.5	1.71	0.34	77	11	31.8
Fredericktown-Millsboro CDP	452	2.68	0.44	5	137	92.8	1.45	0.32	14	11	29.5
East Finley township	516	2.91	0.49	39	64	75.0	2.29	0.36	10	6	-
East Washington borough	903	2.52	0.31	49	109	94.3	1.75	0.39	172	8	39.1
Elco borough	154	2.51	0.42	3	51	95.2	1.89	0.43	16	-	-
Ellsworth borough	484	2.35	0.42	29	141	88.4	1.83	0.42	37	2	32.8
Fallowfield township	1 765	2.48	0.41	106	562	95.6	2.72	0.49	25	26	7.4
Finleyville borough	240	2.02	0.34	-	36	92.4	1.79	0.48	51	2	41.7
Green Hills borough	8	2.00	0.29	-	-	100.0	3.50	0.58	-	-	-
Hanover township	1 080	2.52	0.41	33	206	85.5	2.40	0.49	19	14	3.5
Hopewell township	354	2.77	0.45	10	66	91.0	2.96	0.51	17	4	-
Houston borough	614	2.46	0.40	26	105	91.9	1.71	0.43	57	15	30.7
Independence township	646	2.69	0.45	36	155	88.1	2.05	0.38	41	15	8.8
Jefferson township	469	2.64	0.42	23	118	94.3	2.20	0.41	8	8	-
Long Branch borough	192	2.66	0.44	10	49	87.8	2.45	0.52	4	-	-
McDonald borough (part)	850	2.51	0.40	24	147	93.0	1.80	0.44	117	19	38.6
Marianna borough	237	2.39	0.42	10	79	94.7	3.64	0.62	20	6	-
Midway borough	411	2.49	0.40	9	125	94.2	2.08	0.44	29	11	11.7
Monongahela city	2 135	2.28	0.36	67	485	93.2	2.07	0.47	247	37	20.1
Morris township	428	2.86	0.45	9	61	83.8	2.49	0.45	13	3	-
Mount Pleasant township	1 279	2.60	0.40	36	377	94.2	3.14	0.56	46	11	-
New Eagle borough	962	2.43	0.43	69	255	79.7	2.02	0.47	71	13	11.0
North Bethlehem township	658	2.69	0.42	34	97	85.6	2.18	0.45	16	6	-
North Charleroi borough	650	2.42	0.41	26	148	95.5	1.72	0.41	57	18	44.8
North Franklin township	1 964	2.38	0.37	51	495	96.6	2.22	0.51	68	7	42.5
North Strabane township	3 975	2.56	0.39	449	639	96.4	1.52	0.31	166	17	6.7
Nottingham township	968	2.65	0.39	73	174	91.4	2.04	0.38	26	4	-
Peters township	6 026	2.89	0.36	488	874	99.6	2.53	0.47	124	22	19.5
McMurray CDP	1 619	3.00	0.37	142	269	100.0	2.74	0.46	34	-	13.9
Thompsonville CDP	1 218	2.71	0.35	60	167	99.5	1.89	0.34	18	6	49.2
Robinson township	841	2.59	0.42	39	173	75.7	2.59	0.53	32	16	3.6
Roscoe borough	398	2.16	0.37	8	100	85.1	2.04	0.47	32	4	7.4
Smith township	1 813	2.49	0.41	77	523	90.9	2.64	0.55	77	17	7.3
Somerset township	1 054	2.60	0.42	53	203	85.0	2.32	0.46	30	23	5.6
South Franklin township	1 359	2.79	0.43	73	112	78.1	2.81	0.52	26	-	15.0
South Strabane township	3 320	2.59	0.39	96	637	92.8	1.51	0.41	143	38	64.8
Speers borough	524	2.34	0.38	15	134	99.4	1.57	0.33	11	4	14.8
Stockdale borough	244	2.23	0.39	6	50	84.8	2.09	0.47	22	5	-
Twilight borough	110	2.76	0.47	3	26	88.8	2.83	0.59	2	-	-
Union township	2 300	2.48	0.41	53	533	81.9	2.00	0.41	65	5	8.7
Gastonville CDP	1 259	2.38	0.40	11	317	77.2	2.37	0.49	40	5	16.5
Washington city	6 261	2.54	0.41	165	766	95.8	1.92	0.46	962	111	38.5
West Alexander borough	111	2.64	0.41	4	25	87.0	2.11	0.47	14	-	-
West Bethlehem township	588	2.50	0.41	21	143	85.6	2.25	0.48	33	6	1.8
West Brownsville borough	459	2.41	0.41	14	121	95.0	2.08	0.41	35	10	2.1
West Finley township	338	2.80	0.46	14	55	76.2	2.84	0.54	18	5	-
West Middletown borough	61	2.32	0.37	-	14	92.9	3.00	0.39	-	-	-
West Pike Run township	810	2.43	0.39	21	234	90.8	2.63	0.49	35	35	47.8
Wayne County	18 350	2.54	0.40	1 112	2 347	87.2	2.32	0.47	1 055	235	13.2
Berlin township	813	2.72	0.41	31	121	88.6	2.50	0.48	44	11	11.5
Bethany borough	129	2.17	0.32	4	22	91.3	2.81	0.63	15	-	-
Buckingham township	284	2.09	0.33	10	46	86.6	2.83	0.49	8	4	-
Canaan township	309	2.67	0.44	17	57	82.0	1.84	0.42	11	7	-
Cherry Ridge township	726	2.54	0.39	32	88	83.6	2.25	0.41	37	7	-
Clinton township	740	2.63	0.41	57	149	91.2	2.04	0.41	19	9	2.5
Damascus township	1 454	2.49	0.40	146	171	89.7	2.69	0.49	18	23	-
Dreher township	492	2.42	0.38	31	70	86.2	2.81	0.56	34	6	-
Dyberry township	482	2.55	0.39	19	63	91.0	2.54	0.48	20	3	8.3
Hawley borough	593	2.58	0.36	24	64	89.2	1.75	0.44	90	5	41.0
Honesdale borough	2 166	2.59	0.41	60	319	83.6	1.76	0.40	303	87	24.1
Lake township	1 632	2.55	0.39	112	178	92.8	2.80	0.56	71	15	3.0
Lebanon township	259	2.60	0.41	19	24	83.1	2.68	0.47	3	5	-
Lehigh township	635	2.54	0.42	42	62	83.3	2.77	0.52	34	2	-
Manchester township	346	2.52	0.42	14	35	82.6	3.15	0.62	10	2	14.9
Mount Pleasant township	553	2.53	0.39	29	81	87.4	2.40	0.43	20	6	1.3
Oregon township	280	2.63	0.39	24	24	88.2	2.28	0.39	9	2	-
Palmyra township	448	2.50	0.39	24	68	91.0	2.65	0.51	12	3	-
Paupack township	1 176	2.42	0.38	112	85	97.9	3.06	0.53	51	-	3.6
Preston township	462	2.36	0.36	31	82	88.6	2.27	0.40	11	8	-
Prompton borough	126	2.17	0.32	2	45	96.1	2.13	0.39	9	2	-
Salem township	1 400	2.61	0.42	107	137	78.9	2.67	0.53	74	-	-
Scott township	238	2.87	0.47	9	26	78.5	1.97	0.30	9	7	-
South Canaan township	610	2.65	0.41	26	68	90.4	2.92	0.51	29	14	-
Starrucca borough	93	2.27	0.31	3	16	94.0	2.33	0.33	3	-	-
Sterling township	469	2.58	0.41	35	41	84.1	3.25	0.59	7	4	-
Texas township	943	2.47	0.40	70	109	74.6	2.47	0.50	62	3	14.7
Waymart borough	492	2.64	0.40	22	96	91.9	2.41	0.49	42	-	34.5

Table 23. Owner and Renter Household Characteristics: 2000—Con.

[Data based on a sample (except Tables 65-68). For information on confidentiality protection, coverage, sampling error, and nonsampling error, see Appendix G. For location of definitions, see "How to Use This Census Report"]

State County County Subdivision Place	Owner-occupied housing units						Renter-occupied housing units				
	Occupied housing units	Average household size	Occupants per room	Year householder moved into unit		Percent 1 unit, detached or attached	Average household size	Occupants per room	Year householder moved into unit		Percent 5 or more units in structure
				1999 to March 2000	1969 or earlier				1999 to March 2000	1969 or earlier	
Westmoreland County	149 813	2.52	0.39	6 764	32 195	90.3	2.05	0.45	9 611	1 682	29.4
Adamsburg borough	87	2.77	0.41	2	16	91.1	1.81	0.35	19	-	12.9
Allegheny township	3 052	2.67	0.41	106	626	93.2	2.11	0.45	110	25	20.9
Arnold city	2 586	2.26	0.38	43	599	95.1	1.97	0.45	299	104	27.7
Arona borough	166	2.55	0.42	6	51	94.0	1.50	0.38	4	-	-
Avonmore borough	342	2.36	0.39	7	107	89.6	2.02	0.40	11	-	-
Bell township	934	2.69	0.44	51	197	85.5	2.33	0.46	25	11	-
Bolivar borough	205	2.36	0.39	16	43	89.5	3.33	0.54	3	2	-
Cook township	925	2.58	0.43	25	116	76.7	2.47	0.40	18	5	-
Delmont borough	1 070	2.63	0.39	41	172	95.6	1.71	0.40	97	-	57.9
Derry borough	1 235	2.45	0.38	59	237	93.4	2.32	0.51	94	24	34.9
Derry township	5 716	2.57	0.42	343	1 207	79.6	2.02	0.40	199	36	7.6
McChesneytown-Loyalhanna CDP	1 470	2.53	0.41	141	441	89.9	1.33	0.28	19	-	-
Donegal borough	74	2.02	0.38	-	15	88.1	2.50	0.51	7	2	-
Donegal township	950	2.60	0.44	45	188	70.0	1.67	0.36	16	27	6.6
East Huntingdon township	3 142	2.43	0.41	178	590	75.1	2.57	0.54	195	32	33.0
East Vandergrift borough	341	2.18	0.38	17	118	97.1	2.40	0.49	23	4	-
Export borough	454	2.09	0.34	20	101	91.8	1.79	0.41	53	11	12.3
Fairfield township	950	2.53	0.40	43	188	80.9	3.23	0.56	13	7	-
Greensburg city	7 148	2.40	0.36	256	1 003	95.7	1.80	0.44	1 241	87	46.4
Hempfield township	15 986	2.47	0.37	728	3 353	89.7	2.20	0.49	679	122	37.2
Grapeville CDP	243	2.46	0.45	13	40	85.3	3.75	0.71	19	-	-
Hunker borough	135	2.51	0.43	8	34	81.5	1.94	0.38	8	-	-
Hyde Park borough	213	2.33	0.36	8	51	88.5	2.52	0.49	10	6	-
Irwin borough	2 084	2.44	0.36	36	305	95.2	1.82	0.44	475	8	54.8
Jeannette city	4 665	2.40	0.39	179	1 133	95.8	2.02	0.45	420	76	19.9
Latrobe city	3 966	2.53	0.39	161	881	96.9	1.64	0.39	443	81	32.0
Laurel Mountain borough	77	2.49	0.36	6	15	97.1	1.57	0.34	3	-	-
Ligonier borough	830	2.24	0.34	26	129	93.9	1.67	0.35	108	8	15.2
Ligonier township	2 907	2.40	0.36	151	581	93.2	2.21	0.43	129	33	5.4
Lower Burrell city	5 135	2.53	0.40	207	1 361	93.4	1.88	0.43	329	26	43.7
Loyalhanna township	879	2.68	0.45	37	176	82.4	2.29	0.48	50	-	12.5
Slickville CDP (part)	60	2.22	0.39	-	26	100.0	3.82	0.84	5	-	-
Madison borough	218	2.39	0.37	8	48	96.5	2.09	0.42	13	-	-
Manor borough	1 000	2.82	0.41	52	181	95.8	2.21	0.47	36	5	20.6
Monessen city	3 916	2.28	0.38	120	1 307	98.6	1.91	0.43	215	57	31.6
Mount Pleasant borough	2 048	2.38	0.38	69	417	95.8	1.83	0.43	179	34	34.2
Mount Pleasant township	4 394	2.54	0.42	135	1 100	85.3	2.46	0.51	161	51	17.5
Calumet-Norvelt CDP	712	2.38	0.39	7	234	91.0	2.07	0.46	32	11	-
Municipality of Murrysburg	7 079	2.69	0.35	487	1 057	94.4	2.09	0.40	203	25	14.4
New Alexandria borough	254	2.27	0.33	5	49	89.2	2.63	0.56	12	2	15.7
New Florence borough	325	2.24	0.37	9	83	88.8	2.59	0.51	30	6	2.4
New Kensington city	6 522	2.40	0.37	194	1 298	93.9	1.99	0.44	718	150	34.6
New Stanton borough	870	2.54	0.39	37	127	88.5	1.73	0.42	192	10	71.8
North Belle Vernon borough	928	2.24	0.38	15	231	94.7	2.32	0.50	74	19	12.8
North Huntingdon township	11 229	2.63	0.40	593	2 881	96.5	2.02	0.42	354	83	35.4
North Irwin borough	381	2.33	0.38	6	74	95.6	2.26	0.53	24	6	17.3
Oklahoma borough	375	2.55	0.42	15	78	95.4	1.96	0.41	20	12	26.4
Penn borough	180	2.40	0.37	2	54	93.5	2.88	0.63	18	-	-
Penn township	6 881	2.84	0.41	475	1 417	96.3	2.62	0.48	128	31	3.0
Harrison City CDP	64	1.86	0.32	-	17	46.9	2.80	0.46	15	-	-
Rostraver township	4 590	2.51	0.41	361	939	80.9	2.68	0.57	121	40	23.1
Lynnwood-Pricedale CDP (part)	520	2.32	0.38	11	111	96.5	2.18	0.44	7	6	14.5
St. Clair township	568	2.53	0.41	18	127	81.3	2.01	0.43	25	2	-
Salem township	2 932	2.37	0.40	101	510	69.9	2.18	0.42	82	43	2.5
Crabtree CDP (part)	130	2.20	0.41	-	40	100.0	1.80	0.35	9	11	-
Slickville CDP (part)	115	1.76	0.33	-	58	68.4	2.45	0.45	-	-	-
Scottdale borough	2 034	2.46	0.37	45	436	96.7	1.92	0.41	147	36	23.5
Seward borough	200	2.33	0.39	7	50	83.4	2.71	0.55	12	-	-
Sewickley township	2 518	2.55	0.43	153	710	78.9	2.13	0.43	95	34	8.9
Herminie CDP	361	2.30	0.37	19	91	89.9	1.68	0.34	45	12	6.6
Smithton borough	189	2.46	0.39	10	51	94.1	2.09	0.45	20	2	18.9
South Greensburg borough	1 048	2.28	0.37	27	276	95.3	1.93	0.44	65	19	16.1
South Huntingdon township	2 460	2.53	0.41	61	697	81.5	2.38	0.50	121	31	2.0
Southwest Greensburg borough	1 097	2.47	0.38	41	185	94.6	1.77	0.39	149	17	18.7
Sutersville borough	268	2.17	0.37	19	98	96.3	3.23	0.64	10	6	3.8
Trafford borough (part)	1 516	2.17	0.35	52	408	95.3	1.99	0.44	103	58	30.0
Unity township	7 926	2.53	0.38	442	1 654	89.5	2.26	0.47	482	74	32.1
Crabtree CDP (part)	47	2.54	0.34	-	-	100.0	1.00	0.25	-	-	-
Lawson Heights CDP	1 008	2.33	0.38	13	356	94.7	1.77	0.37	35	8	36.0
Upper Burrell township	856	2.71	0.43	18	152	86.6	2.05	0.42	47	-	26.4
Vandergrift borough	2 406	2.24	0.36	83	586	96.5	2.29	0.48	286	18	21.0
Washington township	2 809	2.53	0.39	178	400	80.3	2.78	0.54	61	22	12.7
West Leechburg borough	542	2.45	0.40	16	175	95.4	1.99	0.42	21	14	7.3
West Newton borough	1 318	2.46	0.38	50	322	98.6	2.01	0.48	70	22	43.8
Youngstown borough	176	2.12	0.36	-	47	87.4	2.58	0.53	18	4	10.5
Youngwood borough	1 506	2.50	0.41	55	377	91.0	1.51	0.36	218	12	35.8
Wyoming County	10 762	2.61	0.40	529	1 470	83.9	2.31	0.48	732	94	13.9
Braintown township	182	2.64	0.41	11	32	72.3	2.59	0.52	11	5	4.9
Clinton township	465	2.84	0.42	33	74	89.6	2.71	0.54	27	1	33.9
Eaton township	651	2.55	0.39	24	110	81.1	2.10	0.39	18	11	-
Exeter township	314	2.49	0.40	9	38	86.8	1.84	0.46	14	-	26.8
Factoryville borough	338	2.71	0.36	8	57	95.7	2.35	0.51	36	2	13.3
Falls township	725	2.70	0.42	22	128	87.8	2.34	0.46	29	18	9.6
Forkston township	178	2.21	0.34	15	21	86.9	2.83	0.58	14	-	-
Laceyville borough	164	2.58	0.37	3	29	92.7	2.46	0.51	24	2	8.8
Lemon township	475	2.65	0.42	31	49	82.8	1.78	0.35	33	8	-
Mehoopany township	353	2.76	0.41	25	28	86.1	2.90	0.58	24	2	16.5
Meshoppen borough	182	2.52	0.34	7	13	87.5	2.72	0.49	27	-	-
Meshoppen township	328	2.79	0.45	15	20	75.8	2.16	0.44	19	6	19.3
Monroe township	717	2.59	0.43	38	132	73.1	2.26	0.47	49	9	6.2
Nicholson borough	273	2.58	0.35	13	60	92.1	2.49	0.48	18	-	10.5
Nicholson township	536	2.49	0.40	37	65	72.5	2.94	0.60	33	5	2.3
North Branch township	82	2.17	0.35	4	12	76.9	1.00	0.29	-	-	-
Northmoreland township	540	2.73	0.42	21	65	87.9	2.53	0.43	9	3	-
Noxen township	378	2.49	0.40	17	79	74.0	2.61	0.56	35	2	-

Table 23. Owner and Renter Household Characteristics: 2000—Con.

[Data based on a sample (except Tables 65-68). For information on confidentiality protection, coverage, sampling error, and nonsampling error, see Appendix G. For location of definitions, see "How to Use This Census Report"]

State County County Subdivision Place	Owner-occupied housing units						Renter-occupied housing units				
	Occupied housing units	Average household size	Occupants per room	Year householder moved into unit		Percent 1 unit, detached or attached	Average household size	Occupants per room	Year householder moved into unit		Percent 5 or more units in structure
				1999 to March 2000	1969 or earlier				1999 to March 2000	1969 or earlier	
Wyoming County—Con.											
Overfield township	612	2.54	0.40	29	91	84.8	2.35	0.47	37	2	14.4
Tunkhannock borough	834	2.53	0.35	19	140	97.0	1.74	0.42	113	5	33.5
Tunkhannock township	1 624	2.60	0.41	104	128	85.6	2.43	0.51	101	6	10.9
Washington township	486	2.72	0.41	29	42	84.8	2.57	0.49	51	4	26.7
Windham township	325	2.53	0.41	15	57	73.6	2.44	0.41	10	3	-
York County	148 219	2.64	0.39	10 009	17 964	91.5	2.13	0.46	13 944	771	28.4
Carroll township	1 686	2.73	0.39	156	157	96.2	2.99	0.59	77	-	-
Chanceford township	2 155	2.85	0.44	107	170	87.6	2.17	0.40	82	10	4.6
Codorus township	1 344	2.67	0.39	83	210	94.0	2.95	0.52	69	15	7.5
Conewago township	2 005	2.59	0.42	149	271	76.3	2.59	0.55	130	7	2.3
Cross Roads borough	175	3.27	0.48	22	14	96.7	1.91	0.35	2	-	-
Dallastown borough	1 622	2.71	0.41	72	228	98.3	1.88	0.44	301	15	49.1
Delta borough	284	2.74	0.37	9	45	95.8	2.35	0.46	26	4	16.8
Dillsburg borough	902	2.36	0.37	30	75	81.3	2.16	0.47	118	-	43.6
Dover borough	770	2.62	0.38	47	80	99.1	1.97	0.50	136	6	64.0
Dover township	6 999	2.62	0.41	565	765	85.5	2.15	0.43	360	15	23.1
Weigelstown CDP	3 970	2.63	0.43	335	431	81.2	1.99	0.43	213	-	33.6
East Hopewell township	769	2.90	0.41	55	54	94.2	2.30	0.43	6	7	-
East Manchester township	1 923	2.66	0.41	160	212	82.8	2.39	0.42	61	8	-
East Prospect borough	290	2.94	0.47	17	42	96.9	1.82	0.42	24	2	12.3
Fairview township	5 480	2.65	0.38	388	516	89.8	2.22	0.49	240	39	21.9
Fawn township	958	2.91	0.43	91	81	88.7	2.46	0.43	27	4	-
Fawn Grove borough	182	2.49	0.35	12	47	98.4	2.57	0.43	10	-	28.3
Felton borough	170	2.58	0.39	5	30	90.8	2.76	0.51	6	-	-
Franklin township	1 682	2.81	0.44	103	148	84.6	2.01	0.45	124	8	23.5
Franklintown borough	233	2.42	0.42	38	6	75.0	2.47	0.55	42	2	30.6
Glen Rock borough	708	2.65	0.38	32	102	99.1	2.39	0.50	127	4	35.9
Goldsboro borough	331	2.77	0.41	12	20	97.1	2.51	0.42	20	3	5.7
Hallam borough	667	2.47	0.38	83	128	93.8	1.88	0.43	86	9	16.3
Hanover borough	6 605	2.33	0.35	236	929	95.7	1.94	0.45	1 083	99	27.0
Heidelberg township	1 082	2.79	0.42	67	156	93.5	2.42	0.43	39	6	7.7
Hellam township	2 395	2.55	0.41	179	332	84.2	2.05	0.40	194	-	37.6
Hopewell township	1 768	2.95	0.42	123	112	90.0	1.48	0.27	36	-	-
Jackson township	2 281	2.71	0.42	189	273	82.0	2.35	0.41	72	12	-
Jacobus borough	481	2.48	0.37	23	130	98.1	2.07	0.40	20	4	-
Jefferson borough	246	2.51	0.38	15	41	97.2	2.20	0.46	12	-	-
Lewisberry borough	146	2.88	0.43	4	14	97.6	2.37	0.45	24	2	9.5
Loganville borough	360	2.79	0.42	19	86	95.5	2.12	0.45	30	2	18.5
Lower Chanceford township	1 028	2.95	0.45	36	132	85.4	2.32	0.39	72	11	-
Susquehanna Trails CDP (part)	-	-	(X)	-	-	(X)	-	(X)	-	-	(X)
Lower Windsor township	2 762	2.68	0.42	160	393	77.5	2.41	0.43	147	11	2.9
Manchester borough	1 012	2.47	0.38	61	105	88.5	2.08	0.48	168	3	54.6
Manchester township	4 952	2.58	0.37	699	612	98.0	2.25	0.43	250	7	23.1
Emigsville CDP	1 027	2.38	0.38	64	298	100.0	2.14	0.44	109	7	35.5
Manheim township	1 084	2.85	0.41	58	112	96.9	3.12	0.53	22	10	-
Monaghan township	807	2.70	0.38	54	112	90.9	2.30	0.43	28	11	-
Mount Wolf borough	548	2.57	0.40	21	137	99.5	2.04	0.43	46	9	21.6
Newberry township	5 397	2.70	0.43	427	390	74.9	2.31	0.48	206	-	5.8
Valley Green CDP	1 317	2.68	0.39	109	-	99.2	2.82	0.50	34	-	-
New Freedom borough	1 286	2.70	0.37	145	122	99.0	3.07	0.51	51	-	35.4
New Salem borough	259	2.60	0.37	23	32	93.4	1.77	0.33	10	2	-
North Codorus township	2 922	2.74	0.41	164	377	91.9	2.32	0.46	129	13	28.0
North Hopewell township	946	2.75	0.43	68	95	85.2	1.72	0.31	29	4	-
North York borough	724	2.50	0.37	29	102	92.2	2.04	0.42	117	6	4.2
Paradise township	1 313	2.71	0.43	100	185	88.2	2.78	0.53	21	13	2.1
Peach Bottom township	1 528	2.97	0.48	109	132	91.0	2.17	0.47	72	-	-
Susquehanna Trails CDP (part)	693	3.05	0.53	53	34	98.7	1.74	0.41	32	-	-
Penn township	5 421	2.69	0.42	373	605	97.0	2.34	0.48	430	17	7.2
Parkville CDP	2 604	2.60	0.43	152	374	94.8	2.26	0.47	287	8	9.4
Pennville CDP	679	2.56	0.43	76	76	98.4	2.55	0.55	60	9	-
Railroad borough	112	3.07	0.45	5	7	92.6	2.31	0.48	13	3	22.4
Red Lion borough	2 575	2.78	0.41	103	381	96.6	1.74	0.40	424	25	36.7
Seven Valleys borough	196	2.67	0.41	15	36	94.9	2.54	0.46	15	-	-
Shrewsbury borough	1 338	2.79	0.37	63	137	99.3	1.80	0.47	85	21	43.2
Shrewsbury township	2 159	2.79	0.39	166	213	96.8	1.79	0.34	75	5	-
Springettsbury township	9 235	2.56	0.36	622	1 518	99.1	1.78	0.41	848	8	64.5
East York CDP (part)	3 725	2.45	0.35	269	730	99.3	1.71	0.42	349	-	74.3
Springetts Manor-Yorklyn CDP	1 146	2.81	0.44	22	74	95.5	1.62	0.40	212	8	70.0
Stonybrook-Wilshire CDP (part)	1 652	2.68	0.35	126	229	99.5	2.28	0.47	106	-	62.4
Springfield township	1 445	2.85	0.41	97	75	94.2	1.72	0.33	83	18	7.8
Spring Garden township	4 175	2.47	0.34	275	898	98.7	2.12	0.43	220	20	10.6
Grantley CDP	819	2.60	0.33	60	139	98.3	1.90	0.36	69	-	26.8
Valley View CDP	1 193	2.26	0.34	73	307	99.2	2.46	0.43	64	13	-
Spring Grove borough	817	2.61	0.38	53	107	99.0	2.35	0.49	103	11	39.1
Stewartstown borough	676	2.67	0.38	79	48	97.6	2.37	0.49	68	3	12.4
Warrington township	1 700	2.69	0.42	119	179	86.6	2.08	0.42	104	7	2.6
Washington township	891	2.75	0.43	28	68	85.1	2.83	0.49	33	8	-
Wellsville borough	119	2.48	0.34	6	20	100.0	2.03	0.46	12	-	17.1
West Manchester township	7 135	2.47	0.37	464	1 100	96.1	1.77	0.43	707	34	52.2
Shiloh CDP	4 160	2.52	0.36	301	536	98.1	1.83	0.46	471	-	62.9
West Manheim township	1 710	2.84	0.40	136	150	97.0	2.81	0.48	52	9	7.3
West York borough	1 897	2.68	0.40	106	225	91.4	1.61	0.35	215	23	21.9
Windsor borough	484	2.73	0.42	30	62	95.3	2.76	0.57	70	4	30.6
Windsor township	4 906	2.68	0.40	587	629	92.3	1.93	0.38	151	39	6.5
Stonybrook-Wilshire CDP (part)	456	2.41	0.35	61	44	78.9	2.56	0.46	7	-	-
Winterstown borough	206	2.71	0.41	17	23	83.9	2.42	0.56	14	-	-
Wrightsville borough	955	2.51	0.38	28	160	94.2	1.87	0.42	81	10	10.5
Yoe borough	437	2.89	0.43	10	42	98.1	1.82	0.45	125	3	56.0
York city	16 132	2.57	0.38	699	1 674	92.4	2.40	0.53	3 773	115	20.7
York township	9 857	2.54	0.36	654	1 067	91.8	1.86	0.44	1 203	-	57.5
East York CDP (part)	16	2.19	0.36	-	-	100.0	-	(X)	-	-	(X)
Spry CDP	2 153	2.44	0.36	85	359	85.3	1.97	0.42	246	-	21.6
Tyler Run-Queens Gate CDP	1 446	2.26	0.33	152	124	89.8	1.56	0.39	231	-	83.6
Yorkana borough	92	2.61	0.37	5	11	100.0	2.44	0.54	19	-	8.3
York Haven borough	282	2.95	0.45	24	17	89.6	3.07	0.61	69	5	19.5

Table 24. Owner and Renter Household Characteristics: 2000

[Data based on a sample (except Tables 65-68). For information on confidentiality protection, coverage, sampling error, and nonsampling error, see Appendix G. For location of definitions, see "How to Use This Census Report"]

State County Place and County Subdivision	Owner-occupied housing units						Renter-occupied housing units				
	Occupied housing units	Average household size	Occupants per room	Year householder moved into unit		Percent 1 unit, detached or attached	Average household size	Occupants per room	Year householder moved into unit		Percent 5 or more units in structure
				1999 to March 2000	1969 or earlier				1999 to March 2000	1969 or earlier	
The State	4 777 003	2.64	0.40	240 871	762 140	91.7	2.09	0.48	455 408	48 357	36.1
COUNTY											
Adams County	33 652	2.67	0.41	2 185	3 981	90.1	2.38	0.50	2 557	254	16.4
Allegheny County	537 150	2.51	0.38	22 148	99 188	94.7	1.90	0.45	58 647	5 816	45.2
Armstrong County	29 005	2.50	0.42	1 088	6 458	88.3	2.30	0.48	1 877	385	16.3
Beaver County	72 576	2.55	0.41	3 085	15 856	91.8	2.09	0.47	4 996	1 055	30.0
Bedford County	19 768	2.59	0.41	1 050	3 414	82.4	2.15	0.43	1 195	230	13.5
Berks County	141 570	2.67	0.40	8 291	21 162	93.5	2.22	0.50	13 304	909	31.8
Blair County	51 518	2.57	0.40	2 475	9 040	90.1	2.04	0.45	4 602	364	30.4
Bradford County	24 453	2.63	0.40	1 335	3 543	80.8	2.21	0.44	2 027	273	17.2
Bucks County	218 725	2.88	0.40	14 641	26 615	94.5	2.04	0.50	16 055	1 018	54.7
Butler County	65 862	2.70	0.41	4 152	9 262	85.6	2.00	0.45	5 128	482	30.7
Cambria County	60 531	2.51	0.39	2 052	14 538	92.4	2.03	0.42	4 198	1 162	25.0
Cameron County	2 465	2.54	0.40	127	496	87.7	1.95	0.43	219	26	24.0
Carbon County	23 701	2.51	0.40	1 176	4 659	92.3	2.18	0.44	1 571	392	19.8
Centre County	49 323	2.60	0.39	2 428	5 223	88.3	2.22	0.56	10 653	261	57.8
Chester County	157 905	2.83	0.38	11 772	14 801	94.1	2.07	0.47	12 984	684	46.7
Clanton County	16 052	2.56	0.40	752	2 801	86.1	2.19	0.47	1 861	219	24.5
Clearfield County	32 785	2.54	0.40	1 648	6 104	85.7	2.09	0.43	1 879	493	21.0
Clinton County	14 773	2.53	0.40	762	2 361	86.7	2.11	0.45	1 411	195	28.5
Columbia County	24 915	2.48	0.39	1 085	4 101	86.0	2.28	0.47	2 607	383	18.5
Crawford County	34 678	2.60	0.41	1 697	4 956	83.2	2.18	0.46	3 038	320	22.3
Cumberland County	83 015	2.53	0.38	5 107	9 925	90.3	2.06	0.46	8 818	261	36.0
Dauphin County	102 670	2.55	0.38	5 307	12 930	93.7	2.09	0.49	12 877	776	45.0
Delaware County	206 320	2.78	0.40	10 423	35 851	95.7	2.02	0.49	18 534	1 295	44.9
Elk County	14 124	2.58	0.41	490	3 357	92.1	1.97	0.42	870	268	18.0
Erie County	106 507	2.69	0.41	5 303	15 000	88.0	2.10	0.47	11 956	930	32.2
Fayette County	59 969	2.49	0.40	2 535	12 412	85.8	2.27	0.48	4 474	1 015	20.2
Forest County	2 000	2.37	0.39	103	314	89.8	1.91	0.40	121	28	26.1
Franklin County	50 633	2.59	0.40	2 823	6 691	88.0	2.21	0.46	4 185	420	18.9
Fulton County	5 660	2.56	0.42	310	985	79.7	2.27	0.43	345	93	10.5
Greene County	15 060	2.57	0.42	668	2 470	82.0	2.24	0.47	1 187	218	20.1
Huntingdon County	16 759	2.53	0.40	868	2 659	85.8	2.13	0.43	1 280	192	17.0
Indiana County	34 123	2.57	0.41	1 452	5 697	83.9	2.22	0.48	4 074	400	30.7
Jefferson County	18 375	2.56	0.40	789	3 444	89.7	2.08	0.42	1 436	245	22.1
Juniata County	8 584	2.70	0.42	428	1 249	87.5	2.28	0.45	516	162	21.0
Lackawanna County	86 218	2.58	0.38	2 685	18 119	86.4	1.97	0.42	7 555	2 057	24.6
Lancaster County	172 560	2.79	0.41	9 870	18 353	92.0	2.29	0.50	18 116	996	34.2
Lawrence County	37 091	2.56	0.42	1 780	8 188	90.1	2.15	0.47	2 578	504	27.2
Lebanon County	46 551	2.60	0.40	2 564	6 398	91.4	2.21	0.48	4 008	424	25.5
Lehigh County	121 906	2.65	0.38	6 797	18 033	94.7	2.09	0.50	13 626	1 076	46.9
Luzerne County	130 687	2.50	0.38	4 768	27 568	91.1	1.97	0.42	11 165	2 800	27.2
Lycoming County	47 003	2.56	0.40	2 093	6 743	89.4	2.16	0.47	5 298	391	28.3
McKean County	18 024	2.52	0.39	794	3 253	88.9	2.05	0.42	1 530	162	20.1
Mercer County	46 712	2.55	0.41	2 291	9 032	89.1	2.08	0.45	3 872	323	32.1
Mifflin County	18 413	2.61	0.43	961	3 165	87.6	2.13	0.45	1 489	296	17.9
Monroe County	49 454	2.80	0.42	3 928	3 359	93.8	2.45	0.51	3 908	206	14.7
Montgomery County	286 098	2.76	0.38	17 883	36 470	94.3	1.94	0.46	25 386	1 466	51.4
Montour County	7 085	2.65	0.40	308	994	88.3	1.86	0.40	680	71	18.3
Northampton County	101 541	2.66	0.39	5 406	15 712	94.2	2.16	0.48	9 340	891	30.9
Northumberland County	38 835	2.44	0.36	1 782	7 552	92.9	2.06	0.42	2 749	740	23.1
Perry County	16 695	2.65	0.43	904	2 029	85.7	2.32	0.48	1 130	169	21.9
Philadelphia County	590 071	2.69	0.43	22 876	97 190	93.0	2.17	0.54	75 420	7 983	36.9
Pike County	17 433	2.65	0.42	1 528	881	94.7	2.53	0.51	904	73	6.5
Potter County	7 005	2.60	0.40	513	1 026	84.5	2.33	0.45	549	104	12.9
Schuylkill County	60 530	2.47	0.37	2 257	14 437	94.2	2.01	0.42	3 877	1 045	23.6
Snyder County	13 654	2.69	0.41	567	2 004	89.7	2.24	0.45	1 060	197	16.8
Somerset County	31 222	2.55	0.40	1 259	6 348	84.4	2.11	0.43	1 969	493	21.9
Sullivan County	2 660	2.38	0.36	143	549	89.7	1.97	0.39	145	43	22.6
Susquehanna County	16 529	2.58	0.39	850	2 517	83.5	2.33	0.46	1 100	202	15.4
Tioga County	15 925	2.54	0.39	899	2 219	80.2	2.29	0.47	1 544	177	16.3
Union County	13 178	2.70	0.41	672	1 390	89.6	1.95	0.41	1 193	111	23.8
Venango County	22 747	2.53	0.40	1 001	3 760	87.4	2.19	0.45	1 668	184	22.5
Warren County	17 696	2.52	0.39	821	2 748	85.8	2.07	0.43	1 330	150	20.7
Washington County	81 130	2.55	0.40	3 702	16 584	90.9	2.06	0.46	5 395	1 017	27.0
Wayne County	18 350	2.54	0.40	1 112	2 347	87.2	2.32	0.47	1 055	235	13.2
Westmoreland County	149 813	2.52	0.39	6 764	32 195	90.3	2.05	0.45	9 611	1 682	29.4
Wyoming County	10 762	2.61	0.40	529	1 470	83.9	2.31	0.48	732	94	13.9
York County	148 219	2.64	0.39	10 009	17 964	91.5	2.13	0.46	13 944	771	28.4
PLACE AND COUNTY SUBDIVISION											
Aaronsburg CDP, Centre County	216	2.26	0.35	7	45	91.9	2.70	0.48	11	3	-
Abbott township, Potter County	98	2.43	0.36	3	14	95.3	1.83	0.26	8	4	-
Abbotstown borough, Adams County	315	2.78	0.43	32	28	86.0	2.93	0.59	17	-	8.8
Abington township, Lackawanna County	610	2.73	0.34	31	90	98.9	1.55	0.22	6	-	-
Abington township, Montgomery County	21 690	2.75	0.39	1 075	4 245	96.0	1.73	0.44	1 544	74	55.6
Adams township, Butler County	2 386	2.79	0.37	244	312	90.2	2.89	0.56	104	-	12.5
Adams township, Cambria County	2 521	2.68	0.41	100	559	89.2	1.90	0.40	140	25	22.1
Adams township, Snyder County	320	2.77	0.42	4	65	87.0	2.17	0.45	26	3	6.8
Adamsburg borough, Westmoreland County	87	2.77	0.41	2	16	91.1	1.81	0.35	19	-	12.9
Adamstown borough	501	2.51	0.37	33	97	98.9	2.12	0.47	47	6	15.8
Berks County (part)	1	2.00	0.25	-	1	100.0	-	(X)	-	-	(X)
Lancaster County (part)	500	2.51	0.37	33	96	98.9	2.12	0.47	47	6	15.8
Adamsville CDP, Crawford County	55	2.72	0.40	-	22	95.7	0.88	0.18	-	4	-
Addison borough, Somerset County	94	2.30	0.39	4	26	87.3	1.83	0.29	6	2	17.4
Addison township, Somerset County	423	2.27	0.38	30	107	89.8	2.66	0.50	4	14	-
Akron borough, Lancaster County	1 622	2.50	0.37	64	243	94.3	2.24	0.49	189	-	46.5

Table 24. Owner and Renter Household Characteristics: 2000—Con.

[Data based on a sample (except Tables 65-68). For information on confidentiality protection, coverage, sampling error, and nonsampling error, see Appendix G. For location of definitions, see "How to Use This Census Report"]

State County Place and County Subdivision	Owner-occupied housing units						Renter-occupied housing units				
	Occupied housing units	Average household size	Occupants per room	Year householder moved into unit		Percent 1 unit, detached or attached	Average household size	Occupants per room	Year householder moved into unit		Percent 5 or more units in structure
				1999 to March 2000	1969 or earlier				1999 to March 2000	1969 or earlier	
PLACE AND COUNTY SUBDIVISION—Con.											
Alba borough, Bradford County	69	2.49	0.37	-	6	92.5	2.69	0.47	7	-	-
Albany township, Berks County	618	2.75	0.42	27	96	93.7	2.42	0.43	31	13	2.7
Albany township, Bradford County	352	2.49	0.39	24	49	83.2	3.07	0.54	11	2	-
Albion borough, Erie County	655	2.73	0.42	36	78	88.0	1.93	0.46	71	6	41.5
Alburtis borough, Lehigh County	772	2.80	0.43	60	93	99.2	2.43	0.49	39	9	20.5
Aldan borough, Delaware County	1 751	2.72	0.40	81	271	95.7	1.65	0.40	102	7	14.1
Aleppo township, Allegheny County	479	2.17	0.34	33	58	98.5	2.13	0.37	24	5	10.7
Aleppo township, Greene County	237	2.45	0.38	2	40	84.9	2.79	0.58	10	5	-
Alexandria borough, Huntingdon County	140	2.80	0.43	6	26	95.9	2.42	0.50	15	4	7.0
Aliquippa city, Beaver County	5 121	2.27	0.40	109	1 250	93.4	2.24	0.48	437	118	29.1
Allegheny township, Potter County	167	2.43	0.39	21	25	81.9	2.78	0.48	-	-	-
Allegheny township, Blair County	2 662	2.45	0.41	170	372	64.7	2.02	0.41	64	18	27.5
Allegheny township, Butler County	223	2.40	0.39	37	32	70.7	2.13	0.41	2	2	-
Allegheny township, Cambria County	540	3.10	0.46	8	74	92.7	2.08	0.40	17	21	4.2
Allegheny township, Somerset County	249	2.67	0.44	8	43	77.7	1.95	0.38	8	-	-
Allegheny township, Venango County	111	2.49	0.38	2	16	93.5	3.89	0.63	6	2	-
Allegheny township, Westmoreland County	3 052	2.67	0.41	106	626	93.2	2.11	0.45	110	25	20.9
Allen township, Northampton County	1 001	2.58	0.40	45	212	87.0	3.39	0.58	9	6	3.1
Allenport borough, Washington County	251	2.28	0.41	4	81	93.7	2.46	0.51	-	6	-
Allentown city, Lehigh County	42 032	2.56	0.39	1 857	6 086	96.5	2.26	0.55	7 738	425	44.5
Allison township, Clinton County	81	2.57	0.39	1	14	97.3	2.86	0.69	3	4	-
Almedia CDP, Columbia County	445	2.32	0.39	3	137	88.4	2.08	0.44	5	-	-
Alsace township, Berks County	1 433	2.54	0.40	72	330	93.6	2.85	0.59	32	9	-
Altamont CDP, Schuylkill County	308	2.15	0.35	15	146	90.7	4.83	0.84	8	-	-
Altoona city, Blair County	20 060	2.51	0.38	895	3 629	97.1	2.11	0.47	2 350	125	34.0
Ambler borough, Montgomery County	2 510	2.63	0.39	86	437	94.9	2.20	0.48	341	38	37.5
Ambridge borough, Beaver County	3 595	2.27	0.37	76	752	93.5	1.99	0.47	574	154	30.9
Amity township, Berks County	3 226	2.90	0.39	457	276	93.2	2.05	0.43	230	36	46.3
Amity township, Erie County	387	3.00	0.48	29	57	82.0	2.47	0.41	8	5	-
Amity Gardens CDP, Berks County	1 256	2.93	0.40	88	78	99.1	1.96	0.42	127	-	74.0
Amwell township, Washington County	1 492	2.57	0.41	58	237	80.2	3.12	0.56	58	16	6.4
Ancient Oaks CDP, Lehigh County	1 086	2.96	0.38	103	139	97.6	2.72	0.45	27	-	28.9
Annin township, McKean County	297	2.74	0.43	10	33	77.1	2.85	0.52	19	2	2.7
Annville township, Lebanon County	1 452	2.36	0.37	75	200	94.5	2.31	0.48	223	-	16.2
Annville CDP, Lebanon County	1 452	2.36	0.37	75	200	94.5	2.31	0.48	223	-	16.2
Anthony township, Lycoming County	306	2.91	0.44	21	52	91.4	3.43	0.59	9	-	-
Anthony township, Montour County	487	2.90	0.44	23	96	92.3	2.57	0.45	18	2	-
Antis township, Blair County	2 530	2.69	0.43	138	399	84.7	1.67	0.36	154	17	22.3
Antrim township, Franklin County	4 472	2.82	0.44	199	568	88.6	2.60	0.52	186	9	9.8
Apolacon township, Susquehanna County	189	2.67	0.45	10	24	64.8	2.46	0.50	5	2	-
Apollo borough, Armstrong County	762	2.58	0.41	19	107	95.8	1.91	0.45	121	8	22.1
Applewold borough, Armstrong County	143	2.18	0.36	6	35	93.6	2.16	0.45	17	-	22.4
Ararat township, Susquehanna County	212	2.59	0.43	26	12	78.5	1.90	0.39	8	2	-
Archbald borough, Lackawanna County	2 470	2.65	0.38	70	636	93.1	1.98	0.43	185	41	10.3
Ardmore CDP	5 530	2.59	0.36	311	680	94.0	1.71	0.42	698	28	54.5
Delaware County (part)	2 048	2.73	0.39	158	408	99.0	1.60	0.32	110	-	8.1
Montgomery County (part)	3 482	2.46	0.34	153	272	89.0	1.73	0.44	588	28	63.0
Arendtsville borough, Adams County	329	2.58	0.37	9	47	94.9	2.58	0.54	47	5	34.8
Aristes CDP, Columbia County	107	1.99	0.32	4	27	88.3	2.00	0.33	-	2	-
Arlington Heights CDP, Monroe County	2 055	2.52	0.38	44	427	94.7	2.39	0.50	139	-	7.9
Armagh borough, Indiana County	53	2.39	0.39	2	9	86.1	2.53	0.52	4	-	-
Armagh township, Mifflin County	1 532	2.79	0.47	61	288	84.1	1.72	0.34	94	20	10.4
Armenia township, Bradford County	67	2.68	0.44	8	10	81.7	1.86	0.32	-	4	-
Armstrong township, Indiana County	1 161	2.67	0.43	80	60	72.4	2.35	0.44	63	4	-
Armstrong township, Lycoming County	295	2.46	0.41	19	41	85.5	2.40	0.45	15	-	-
Arnold city, Westmoreland County	2 586	2.26	0.38	43	599	95.1	1.97	0.45	299	104	27.7
Arona borough, Westmoreland County	166	2.55	0.42	6	51	94.0	1.50	0.38	4	-	-
Ashland township, Clarion County	394	2.83	0.44	19	101	91.8	2.19	0.44	13	5	-
Ashland borough	1 437	2.26	0.32	25	331	95.3	2.33	0.48	134	10	27.3
Columbia County (part)	-	-	(X)	-	-	(X)	-	(X)	-	-	(X)
Schuylkill County (part)	1 437	2.26	0.32	25	331	95.3	2.33	0.48	134	10	27.3
Ashley borough, Luzerne County	1 245	2.33	0.38	36	312	73.4	2.23	0.44	112	23	3.6
Ashville borough, Cambria County	114	2.37	0.40	6	23	86.7	1.96	0.43	11	2	29.2
Aspinwall borough, Allegheny County	1 499	2.34	0.34	45	226	92.1	1.58	0.35	233	25	29.1
Aston township, Delaware County	5 838	2.69	0.40	346	966	90.6	2.40	0.54	188	13	31.4
Asylum township, Bradford County	417	2.70	0.40	23	70	80.5	2.29	0.43	20	4	-
Atglen borough, Chester County	413	3.09	0.44	45	41	94.6	2.66	0.59	49	-	44.4
Athens borough, Bradford County	1 427	2.59	0.37	56	208	98.0	1.85	0.44	182	6	48.5
Athens township, Bradford County	2 002	2.45	0.39	190	265	67.4	2.84	0.55	156	-	11.4
Athens township, Crawford County	268	2.84	0.46	2	50	82.9	3.12	0.53	18	7	-
Atlantic CDP, Crawford County	11	3.86	0.50	-	-	100.0	0.50	0.08	4	-	-
Atwood borough, Armstrong County	42	2.70	0.45	-	10	95.0	2.50	0.42	2	-	-
Auburn borough, Schuylkill County	323	2.70	0.41	10	77	95.8	2.07	0.41	33	3	3.3
Auburn township, Susquehanna County	688	2.64	0.40	46	72	80.7	2.73	0.47	29	8	-
Audubon CDP, Montgomery County	2 394	2.85	0.36	82	388	99.3	2.09	0.50	282	10	77.6
Austin borough, Potter County	244	2.59	0.40	21	35	76.8	2.67	0.47	26	3	-
Avalon borough, Allegheny County	2 629	2.36	0.38	80	314	76.1	1.63	0.39	388	30	52.3
Avis borough, Clinton County	633	2.52	0.40	36	102	93.8	1.80	0.43	43	-	38.0
Avoca borough, Luzerne County	1 177	2.58	0.39	30	340	90.7	1.85	0.38	45	35	13.4
Avon CDP, Lebanon County	838	2.60	0.43	66	158	96.9	2.60	0.50	57	-	8.2
Avondale borough, Chester County	333	3.13	0.45	18	59	92.4	3.29	0.77	26	3	44.9
Avonia CDP, Erie County	472	2.71	0.37	46	62	98.6	1.18	0.27	24	8	10.3
Avonmore borough, Westmoreland County	342	2.36	0.39	7	107	89.6	2.02	0.40	11	-	-
Ayr township, Fulton County	764	2.74	0.45	30	130	82.5	2.07	0.40	49	6	26.8
Back Mountain CDP, Luzerne County	9 267	2.67	0.39	559	1 359	90.8	1.98	0.40	366	78	26.4
Baden borough, Beaver County	1 900	2.32	0.40	40	494	94.8	1.93	0.46	104	103	53.9

Table 24. Owner and Renter Household Characteristics: 2000—Con.

[Data based on a sample (except Tables 65-68). For information on confidentiality protection, coverage, sampling error, and nonsampling error, see Appendix G. For location of definitions, see "How to Use This Census Report"]

State County Place and County Subdivision	Owner-occupied housing units						Renter-occupied housing units				
	Occupied housing units	Average household size	Occupants per room	Year householder moved into unit		Percent 1 unit, detached or attached	Average household size	Occupants per room	Year householder moved into unit		Percent 5 or more units in structure
				1999 to March 2000	1969 or earlier				1999 to March 2000	1969 or earlier	
PLACE AND COUNTY SUBDIVISION—Con.											
Baidland CDP, Washington County	649	2.51	0.39	16	192	93.6	1.96	0.39	-	-	-
Bald Eagle township, Clinton County	736	2.61	0.43	64	100	71.9	2.01	0.44	27	9	11.2
Baldwin borough, Allegheny County	8 193	2.49	0.40	272	2 612	99.0	2.06	0.48	374	49	68.6
Baldwin township, Allegheny County	869	2.54	0.42	25	296	100.0	1.85	0.35	17	7	10.4
Bally borough, Berks County	413	2.61	0.42	22	104	98.2	2.40	0.45	29	7	4.9
Bangor borough, Northampton County	2 105	2.71	0.41	79	311	95.7	2.25	0.51	258	23	31.9
Banks township, Carbon County	572	2.44	0.40	17	183	93.5	2.01	0.35	17	34	-
Banks township, Indiana County	364	2.53	0.41	15	64	79.1	3.54	0.59	14	2	-
Barkeville borough, Venango County	92	2.73	0.45	4	12	82.1	3.29	0.52	9	-	-
Barnett township, Forest County	152	2.44	0.41	10	11	87.3	2.40	0.36	4	6	-
Barnett township, Jefferson County	125	2.17	0.38	13	5	68.1	2.33	0.53	-	-	22.2
Barr township, Cambria County	753	2.93	0.45	16	192	91.0	2.40	0.40	21	12	5.3
Barree township, Huntingdon County	186	2.60	0.42	6	21	84.5	2.08	0.47	10	-	-
Barrett township, Monroe County	1 569	2.61	0.39	76	208	98.5	1.95	0.39	141	-	3.7
Barry township, Schuylkill County	362	2.60	0.41	23	59	86.6	2.12	0.34	-	18	-
Bart township, Lancaster County	831	3.69	0.51	14	160	95.5	3.65	0.59	54	17	-
Batavia township, Lycoming County	196	3.04	0.49	11	33	97.8	1.75	0.30	-	3	-
Bath borough, Northampton County	1 061	2.91	0.43	38	117	96.7	1.99	0.46	185	11	37.1
Beale township, Juniata County	260	2.77	0.42	6	44	84.4	3.21	0.50	4	5	6.9
Beallsville borough, Washington County	196	2.71	0.45	14	40	85.5	2.41	0.36	7	2	-
Bear Creek township, Luzerne County	997	2.64	0.40	24	164	97.5	1.28	0.30	26	5	-
Bear Creek Village borough, Luzerne County	123	2.34	0.30	9	26	100.0	1.89	0.33	2	-	-
Bear Lake borough, Warren County	64	2.86	0.42	4	21	92.9	2.88	0.50	4	2	-
Beaver borough, Beaver County	2 112	2.44	0.35	105	333	95.4	1.63	0.37	230	24	38.4
Beaver township, Clarion County	711	2.52	0.40	28	152	84.9	2.33	0.43	47	7	2.5
Beaver township, Columbia County	345	2.66	0.46	19	62	91.1	2.14	0.36	2	10	-
Beaver township, Crawford County	316	2.83	0.46	16	42	67.5	3.00	0.53	11	3	-
Beaver township, Jefferson County	198	2.67	0.44	24	37	85.9	2.79	0.49	2	5	-
Beaver township, Snyder County	194	2.93	0.46	2	24	90.7	2.14	0.35	11	4	-
Beaverdale-Lloydell CDP, Cambria County	497	2.43	0.37	17	152	93.8	2.46	0.46	26	8	-
Beaver Falls city, Beaver County	3 798	2.41	0.39	125	687	95.2	2.19	0.49	610	56	32.5
Beaver Meadows borough, Carbon County	404	2.58	0.40	12	146	96.4	1.84	0.39	29	9	2.0
Beaver Springs CDP, Snyder County	278	2.20	0.34	7	73	90.3	2.37	0.46	24	2	-
Beavertown borough, Snyder County	361	2.48	0.37	13	73	90.4	2.11	0.43	34	8	4.9
Beccaria township, Clearfield County	748	2.51	0.42	35	155	78.4	2.09	0.41	12	8	-
Bechtelsville borough, Berks County	346	2.61	0.39	21	33	95.7	3.00	0.59	20	2	25.7
Bedford borough, Bedford County	1 536	2.52	0.36	57	190	96.7	1.51	0.38	261	26	34.8
Bedford township, Bedford County	2 144	2.51	0.39	103	389	84.6	2.01	0.38	93	13	9.5
Bedminster township, Bucks County	1 788	2.77	0.39	123	161	95.5	2.29	0.45	69	33	5.4
Beech Creek borough, Clinton County	298	2.68	0.41	20	52	92.1	1.44	0.32	20	4	40.8
Beech Creek township, Clinton County	396	2.64	0.44	19	69	80.1	1.87	0.40	17	3	-
Belfast township, Fulton County	507	2.66	0.43	27	113	82.0	2.64	0.45	26	5	-
Belfast CDP, Northampton County	500	2.82	0.43	23	48	82.0	1.97	0.42	27	-	8.0
Bell township, Clearfield County	309	2.60	0.43	17	60	83.0	2.22	0.38	11	4	-
Bell township, Jefferson County	811	2.59	0.40	34	168	91.9	1.89	0.34	30	-	-
Bell township, Westmoreland County	934	2.69	0.44	51	197	85.5	2.33	0.46	25	11	-
Bell Acres borough, Allegheny County	520	2.69	0.38	43	131	99.6	2.11	0.46	4	4	-
Bellefonte borough, Centre County	2 796	2.38	0.36	82	382	95.4	1.97	0.46	626	19	41.5
Belle Vernon borough, Fayette County	612	2.27	0.34	18	203	92.0	1.46	0.39	79	19	45.2
Belleville CDP, Mifflin County	572	2.59	0.39	49	115	95.1	2.01	0.43	36	8	6.7
Bellevue borough, Allegheny County	4 389	2.58	0.37	147	441	85.8	1.59	0.41	863	50	48.8
Bellwood borough, Blair County	776	2.64	0.40	22	199	98.1	2.24	0.49	42	4	20.0
Belmont CDP, Cambria County	1 260	2.30	0.37	33	406	100.0	1.46	0.36	127	28	17.4
Ben Avon borough, Allegheny County	784	2.69	0.35	49	98	93.4	1.79	0.36	76	5	7.2
Ben Avon Heights borough, Allegheny County	135	2.82	0.36	14	18	100.0	3.75	0.42	-	2	-
Bendersville borough, Adams County	203	2.62	0.38	9	37	94.7	3.50	0.63	10	-	9.6
Bendersville Station-Aspers CDP, Adams County	112	3.00	0.45	-	30	89.7	4.38	0.78	3	-	-
Benezette township, Elk County	105	2.16	0.37	4	18	85.3	2.20	0.29	-	5	-
Benner township, Centre County	1 324	2.44	0.41	110	156	63.8	2.20	0.41	60	-	-
Bensalem township, Bucks County	22 627	2.93	0.43	830	1 923	93.0	2.05	0.55	3 228	86	71.2
Benson borough, Somerset County	75	2.51	0.37	4	15	100.0	2.93	0.59	4	-	-
Bentleyville borough, Washington County	1 037	2.46	0.43	41	221	89.8	1.92	0.44	72	16	49.7
Benton borough, Columbia County	394	2.46	0.36	15	67	85.7	2.37	0.49	53	11	15.9
Benton township, Columbia County	489	2.54	0.40	29	80	87.2	2.00	0.42	13	5	-
Benton township, Lackawanna County	722	2.60	0.40	43	120	84.2	2.62	0.47	20	6	-
Berlin borough, Somerset County	869	2.45	0.39	28	119	74.1	2.09	0.48	102	16	35.1
Berlin township, Wayne County	813	2.72	0.41	31	121	88.6	2.50	0.48	44	11	11.5
Bern township, Berks County	1 903	2.43	0.35	120	388	98.5	3.78	0.69	45	6	6.1
Berrville borough, Berks County	364	2.69	0.42	26	64	95.6	1.99	0.43	48	9	17.4
Berrysburg borough, Dauphin County	137	2.47	0.38	3	49	94.9	1.47	0.35	4	-	10.5
Berwick township, Adams County	678	2.63	0.43	74	82	75.4	2.14	0.43	31	3	-
Berwick borough, Columbia County	4 592	2.28	0.37	165	1 007	90.2	2.25	0.48	590	95	12.8
Bessemer borough, Lawrence County	479	2.50	0.41	22	147	95.9	2.25	0.49	48	6	8.2
Bethany borough, Wayne County	129	2.17	0.32	4	22	91.3	2.81	0.63	15	-	-
Bethel township, Armstrong County	503	2.66	0.46	13	123	88.4	1.79	0.33	11	4	-
Bethel township, Berks County	1 466	3.01	0.47	49	132	89.0	2.08	0.45	109	6	13.4
Bethel township, Delaware County	1 984	3.21	0.41	197	182	97.5	2.28	0.38	34	11	-
Bethel township, Fulton County	559	2.59	0.43	34	85	77.5	2.34	0.49	29	8	1.8
Bethel township, Lebanon County	1 608	2.80	0.44	146	210	81.9	2.86	0.54	45	18	6.8
Bethel Park borough, Allegheny County	13 362	2.72	0.39	521	2 460	98.5	1.54	0.38	812	34	72.0
Bethlehem city	28 116	2.48	0.37	1 193	4 528	96.9	2.13	0.50	4 167	241	40.5
Lehigh County (part)	8 188	2.47	0.37	428	1 457	97.6	1.77	0.45	1 030	87	53.0
Northampton County (part)	19 928	2.49	0.37	765	3 071	96.7	2.27	0.52	3 137	154	35.8
Bethlehem township, Northampton County	7 619	2.77	0.39	591	839	97.1	2.17	0.50	394	14	43.4
Beuys Lake CDP, Schuylkill County	50	2.20	0.39	7	3	96.0	-	(X)	-	-	(X)
Big Beaver borough, Beaver County	868	2.42	0.40	61	220	87.5	2.34	0.50	28	18	3.5

Table 24. Owner and Renter Household Characteristics: 2000—Con.

[Data based on a sample (except Tables 65-68). For information on confidentiality protection, coverage, sampling error, and nonsampling error, see Appendix G. For location of definitions, see "How to Use This Census Report"]

State County Place and County Subdivision	Owner-occupied housing units						Renter-occupied housing units				
	Occupied housing units	Average household size	Occupants per room	Year householder moved into unit		Percent 1 unit, detached or attached	Average household size	Occupants per room	Year householder moved into unit		Percent 5 or more units in structure
				1999 to March 2000	1969 or earlier				1999 to March 2000	1969 or earlier	
PLACE AND COUNTY SUBDIVISION—Con.											
Bigler township, Clearfield County	545	2.46	0.38	29	156	91.7	2.48	0.48	16	8	1.5
Biglerville borough, Adams County	437	2.48	0.37	28	71	96.3	2.57	0.52	50	4	12.6
Big Run borough, Jefferson County	281	2.33	0.34	12	80	89.9	2.46	0.47	23	-	14.3
Bingham township, Potter County	224	3.03	0.46	33	34	88.1	3.50	0.54	11	5	-
Birdsboro borough, Berks County	1 854	2.86	0.42	116	249	97.4	2.26	0.49	160	14	24.2
Birmingham township, Chester County	1 391	3.05	0.34	122	31	100.0	2.46	0.35	-	-	-
Birmingham borough, Huntingdon County	39	2.00	0.37	-	8	91.7	2.40	0.39	-	2	-
Black township, Somerset County	359	2.78	0.46	6	77	79.3	1.83	0.33	6	11	-
Black Creek township, Luzerne County	832	2.48	0.38	20	182	92.5	2.77	0.53	32	8	-
Blacklick township, Cambria County	834	2.56	0.40	21	193	85.1	3.04	0.52	31	17	7.9
Black Lick CDP, Indiana County	554	2.50	0.43	19	120	77.4	2.48	0.53	78	4	14.6
Black Lick township, Indiana County	515	2.57	0.41	10	108	84.5	2.38	0.44	5	8	-
Blain borough, Perry County	98	2.95	0.44	2	10	97.3	1.84	0.32	5	4	-
Blaine township, Washington County	217	2.80	0.46	12	22	78.9	2.26	0.41	2	4	-
Blair township, Blair County	1 775	2.65	0.40	141	259	86.8	1.82	0.37	100	-	-
Blairsville borough, Indiana County	1 631	2.47	0.38	54	331	98.6	1.77	0.41	121	52	27.2
Blakely borough, Lackawanna County	2 843	2.56	0.38	62	724	91.0	1.71	0.38	180	45	17.6
Blanchard CDP, Centre County	266	2.58	0.41	18	49	74.0	2.67	0.47	12	10	-
Blawnox borough, Allegheny County	848	2.08	0.37	12	136	96.1	1.57	0.44	106	12	60.1
Bloom township, Clearfield County	161	2.45	0.37	-	45	89.9	2.23	0.36	4	-	-
Bloomfield township, Bedford County	339	2.91	0.45	28	44	90.9	2.57	0.42	18	2	-
Bloomfield township, Crawford County	763	2.70	0.45	48	93	79.3	2.59	0.49	26	4	2.2
Bloomfield borough, Perry County	396	2.28	0.33	25	73	97.7	2.19	0.49	46	4	11.0
Blooming Grove township, Pike County	1 382	2.46	0.38	84	50	97.0	2.65	0.50	63	2	-
Blooming Valley borough, Crawford County	146	3.09	0.48	5	32	97.0	1.00	0.21	6	-	-
Bloomsburg town, Columbia County	4 083	2.21	0.33	106	482	86.5	2.38	0.50	1 242	69	29.3
Bloss township, Tioga County	136	3.04	0.47	4	27	74.6	2.00	0.33	8	-	-
Blossburg borough, Tioga County	649	2.29	0.32	22	129	95.3	1.91	0.50	72	3	27.5
Blue Bell CDP, Montgomery County	2 485	2.69	0.34	115	236	99.0	1.95	0.45	211	-	36.9
Blythe township, Schuylkill County	385	2.47	0.38	17	122	93.7	1.85	0.31	21	4	3.0
Boalsburg CDP, Centre County	1 358	2.81	0.37	69	175	97.6	2.24	0.46	148	-	20.5
Boggs township, Armstrong County	349	2.95	0.48	13	80	88.9	1.90	0.41	15	5	-
Boggs township, Centre County	1 058	2.66	0.44	34	179	77.3	2.60	0.59	75	10	32.1
Boggs township, Clearfield County	743	2.52	0.42	54	159	77.6	2.43	0.46	17	6	-
Boiling Springs CDP, Cumberland County	1 015	2.93	0.41	53	112	98.9	1.79	0.36	23	18	17.3
Bolivar borough, Westmoreland County	205	2.36	0.39	16	43	89.5	3.33	0.54	3	2	-
Bonneauville borough, Adams County	494	2.76	0.46	31	49	98.6	2.88	0.64	53	3	29.2
Boothwyn CDP, Delaware County	2 034	2.83	0.43	68	310	94.1	1.84	0.45	226	22	65.7
Boswell borough, Somerset County	611	2.11	0.33	19	135	87.3	2.47	0.50	76	18	26.4
Bowmanstown borough, Carbon County	389	2.42	0.40	9	83	91.5	2.03	0.45	43	5	39.3
Boyertown borough, Berks County	1 805	2.74	0.41	104	262	93.9	1.47	0.37	265	13	46.0
Brackenridge borough, Allegheny County	1 507	2.38	0.41	69	293	96.4	2.05	0.49	138	30	26.5
Braddock borough, Allegheny County	1 161	2.43	0.39	11	250	90.5	2.50	0.54	133	44	12.8
Braddock Hills borough, Allegheny County	1 020	2.46	0.41	20	258	99.5	1.26	0.35	93	11	66.7
Bradford township, Clearfield County	1 206	2.78	0.45	77	193	76.7	2.53	0.47	31	13	5.6
Bradford city, McKean County	3 922	2.47	0.35	116	485	95.2	2.02	0.44	718	16	29.2
Bradford township, McKean County	1 714	2.56	0.39	79	403	95.0	1.95	0.37	80	9	20.9
Bradfordwoods borough, Allegheny County	464	2.49	0.32	29	51	98.9	2.26	0.36	10	-	-
Brady township, Butler County	508	2.82	0.47	50	38	60.2	2.33	0.49	17	4	-
Brady township, Clarion County	20	3.61	0.70	3	2	61.1	1.00	0.17	-	-	-
Brady township, Clearfield County	740	2.76	0.44	47	94	75.5	2.56	0.45	32	8	-
Brady township, Huntingdon County	386	2.59	0.43	28	37	77.0	3.57	0.58	6	5	-
Brady township, Lycoming County	170	2.71	0.45	9	12	87.3	3.33	0.71	2	-	-
Bradys Bend township, Armstrong County	403	2.42	0.41	24	87	82.7	2.40	0.46	18	6	-
Braintown township, Wyoming County	182	2.64	0.41	11	32	72.3	2.59	0.52	11	5	4.9
Branch township, Schuylkill County	737	2.57	0.38	18	218	96.5	2.22	0.45	26	12	-
Branchdale CDP, Schuylkill County	184	2.42	0.37	2	81	92.9	2.10	0.42	8	4	-
Brandonville CDP, Schuylkill County	96	2.17	0.33	-	29	92.7	3.21	0.61	3	-	-
Bratton township, Mifflin County	482	2.52	0.41	8	131	87.2	3.38	0.58	17	4	7.5
Brecknock township, Berks County	1 558	2.98	0.43	60	156	94.7	1.53	0.29	25	-	8.5
Brecknock township, Lancaster County	2 115	3.06	0.45	149	207	92.2	3.77	0.69	100	26	11.8
Brentwood borough, Allegheny County	4 658	2.43	0.38	187	881	95.9	1.90	0.45	567	79	28.6
Bressler-Enhaut-Oberlin CDP, Dauphin County ..	1 185	2.32	0.38	69	258	99.0	2.64	0.52	73	15	8.9
Briar Creek borough, Columbia County	250	2.31	0.42	30	35	47.3	2.56	0.55	22	10	-
Briar Creek township, Columbia County	1 225	2.49	0.42	102	237	84.1	2.59	0.47	28	5	-
Brickerville CDP, Lancaster County	418	3.10	0.45	28	42	96.2	3.19	0.60	7	-	-
Bridgeport borough, Montgomery County	1 983	2.23	0.34	88	393	96.5	2.17	0.54	344	28	40.9
Bridgeton township, Bucks County	559	2.52	0.41	31	92	90.5	2.51	0.56	26	6	4.2
Bridgeville borough, Allegheny County	2 539	2.37	0.40	95	608	94.7	1.57	0.41	228	30	45.8
Bridgewater borough, Beaver County	337	2.31	0.39	12	42	84.3	2.04	0.43	31	2	18.7
Bridgewater township, Susquehanna County	1 060	2.44	0.39	45	143	82.0	2.66	0.50	59	4	7.5
Brighton township, Beaver County	2 783	2.74	0.41	129	677	98.7	1.71	0.37	95	9	36.2
Brisbin borough, Clearfield County	169	2.55	0.41	6	33	78.3	2.88	0.53	7	-	-
Bristol borough, Bucks County	4 004	2.75	0.42	110	754	93.2	2.11	0.50	339	78	31.5
Bristol township, Bucks County	19 733	2.97	0.46	869	4 035	98.7	2.22	0.59	1 760	118	63.5
Brittany Farms-Highlands CDP, Bucks County ..	1 411	2.34	0.35	94	143	89.1	1.86	0.38	84	-	39.9
Broad Top township, Bedford County	710	2.57	0.42	52	166	77.1	2.58	0.51	29	12	-
Broad Top City borough, Huntingdon County	159	2.41	0.39	8	26	84.2	2.20	0.55	2	-	-
Brockway borough, Jefferson County	911	2.53	0.38	37	191	97.6	1.86	0.39	89	35	39.5
Brodheads CDP, Monroe County	607	2.39	0.35	46	34	96.4	2.32	0.45	36	8	27.8
Brokenstraw township, Warren County	765	2.51	0.42	31	107	76.0	1.74	0.39	37	8	38.3
Brookfield township, Tioga County	166	2.70	0.43	6	28	76.8	2.25	0.39	10	-	-
Brookhaven borough, Delaware County	3 476	2.39	0.39	224	732	90.1	1.83	0.43	206	11	52.6
Brooklyn township, Susquehanna County	340	2.67	0.40	18	61	85.2	2.30	0.39	8	4	4.0
Brookville borough, Jefferson County	1 849	2.31	0.33	55	299	88.2	2.08	0.47	254	6	31.2
Broomall CDP, Delaware County	4 249	2.74	0.40	165	1 138	97.7	2.04	0.45	170	31	44.6
Brothersvalley township, Somerset County	874	2.67	0.41	30	169	83.8	3.81	0.64	22	-	5.5
Brown township, Lycoming County	59	1.78	0.28	-	3	96.1	1.50	0.21	4	2	-

Table 24. Owner and Renter Household Characteristics: 2000—Con.

[Data based on a sample (except Tables 65-68). For information on confidentiality protection, coverage, sampling error, and nonsampling error, see Appendix G. For location of definitions, see "How to Use This Census Report"]

State County Place and County Subdivision	Owner-occupied housing units						Renter-occupied housing units				
	Occupied housing units	Average household size	Occupants per room	Year householder moved into unit		Percent 1 unit, detached or attached	Average household size	Occupants per room	Year householder moved into unit		Percent 5 or more units in structure
				1999 to March 2000	1969 or earlier				1999 to March 2000	1969 or earlier	
PLACE AND COUNTY SUBDIVISION—Con.											
Brown township, Mifflin County	1 403	2.94	0.44	83	325	94.3	1.70	0.35	82	14	25.4
Brownstown borough, Cambria County	353	2.51	0.42	16	111	97.3	2.45	0.50	14	4	-
Brownsville borough, Fayette County	1 274	2.35	0.35	71	228	95.9	1.98	0.44	154	12	38.6
Brownsville township, Fayette County	324	2.22	0.37	15	83	95.8	3.37	0.62	9	4	-
Bruin borough, Butler County	200	2.64	0.44	11	38	86.3	2.78	0.51	11	4	7.4
Brush Creek township, Fulton County	278	2.55	0.41	18	49	72.3	2.33	0.46	12	4	5.0
Brush Valley township, Indiana County	695	2.76	0.45	40	92	79.7	2.35	0.41	37	8	-
Bryn Athyn borough, Montgomery County	377	3.61	0.45	10	61	93.3	2.23	0.45	50	6	6.4
Bryn Mawr CDP, Montgomery County	1 422	2.23	0.33	37	143	73.9	2.01	0.41	424	7	54.8
Buck township, Luzerne County	152	2.57	0.43	-	29	85.7	2.89	0.58	10	3	-
Buckhorn CDP, Columbia County	59	2.35	0.33	5	20	91.7	1.82	0.31	2	3	-
Buckingham township, Bucks County	5 711	2.94	0.36	552	361	94.9	1.75	0.36	166	8	9.5
Buckingham township, Wayne County	284	2.09	0.33	10	46	86.6	2.83	0.49	8	4	-
Buck Run CDP, Schuylkill County	74	3.22	0.48	-	41	94.0	3.14	0.58	-	-	-
Buffalo township, Butler County	2 521	2.74	0.44	166	439	82.4	1.95	0.41	36	37	3.7
Buffalo township, Perry County	420	2.71	0.44	20	54	85.3	2.35	0.42	10	3	-
Buffalo township, Union County	1 165	2.95	0.45	55	131	89.7	2.13	0.43	68	8	18.9
Buffalo township, Washington County	765	2.88	0.45	46	109	88.2	1.51	0.34	17	11	-
Buffington township, Indiana County	469	2.75	0.46	22	53	69.2	2.51	0.43	23	8	-
Bullskin township, Fayette County	3 040	2.54	0.44	134	428	76.3	2.47	0.49	77	17	14.7
Burgettstown borough, Washington County	656	2.50	0.39	18	189	95.6	1.97	0.44	46	12	17.6
Burlington borough, Bradford County	63	3.00	0.40	3	12	70.2	2.38	0.44	8	-	-
Burlington township, Bradford County	303	2.83	0.42	9	26	77.6	2.91	0.57	10	9	-
Burnham borough, Mifflin County	919	2.45	0.40	50	189	87.9	1.98	0.38	83	31	16.5
Burnside township, Centre County	155	2.85	0.48	5	33	87.4	1.00	0.22	3	2	-
Burnside borough, Clearfield County	107	2.66	0.41	5	28	91.6	3.04	0.55	13	-	-
Burnside township, Clearfield County	419	2.67	0.42	12	94	76.3	2.54	0.40	14	8	6.6
Burrell township, Armstrong County	297	2.50	0.42	-	70	82.7	2.49	0.45	4	5	-
Burrell township, Indiana County	1 495	2.48	0.41	63	333	84.7	2.32	0.49	103	9	29.3
Bushkill township, Northampton County	2 333	3.03	0.42	204	328	97.5	2.48	0.42	-	8	4.3
Butler township, Adams County	985	2.72	0.42	88	137	83.4	2.72	0.50	37	-	-
Butler city, Butler County	6 715	2.50	0.37	230	755	94.3	1.90	0.44	1 236	106	32.2
Butler township, Butler County	7 225	2.47	0.38	319	1 633	95.9	1.84	0.41	592	104	45.6
Butler township, Luzerne County	2 523	2.62	0.39	186	420	95.9	1.91	0.39	92	11	8.8
Butler township, Schuylkill County	1 416	2.46	0.36	76	355	97.4	2.23	0.41	46	37	10.7
Cadogan township, Armstrong County	175	2.17	0.38	-	73	93.0	2.53	0.48	8	4	-
Caernarvon township, Berks County	889	2.76	0.43	70	100	95.1	2.11	0.47	98	-	12.7
Caernarvon township, Lancaster County	1 269	3.27	0.48	79	117	88.9	3.23	0.54	29	7	2.7
California borough, Washington County	1 889	2.42	0.40	59	352	95.0	1.86	0.50	477	22	45.2
Callensburg borough, Clarion County	91	2.46	0.39	2	11	90.8	2.23	0.42	8	6	-
Callery borough, Butler County	158	2.92	0.46	11	31	88.1	2.04	0.51	8	2	-
Callimont borough, Somerset County	19	2.85	0.38	-	-	100.0	2.50	0.63	-	-	66.7
Caln township, Chester County	4 369	2.78	0.41	286	447	98.4	2.12	0.44	466	-	43.3
Calumet-Norvelt CDP, Westmoreland County	712	2.38	0.39	7	234	91.0	2.07	0.46	32	11	-
Cambria township, Cambria County	2 015	2.55	0.41	101	469	87.5	2.67	0.51	74	46	20.7
Cambridge township, Crawford County	597	2.61	0.41	18	92	78.6	2.09	0.41	7	2	-
Cambridge Springs borough, Crawford County	698	2.58	0.36	16	95	94.9	2.00	0.47	112	2	37.2
Campbelltown CDP, Lebanon County	892	2.82	0.41	94	67	88.6	1.50	0.32	31	10	15.4
Camp Hill borough, Cumberland County	3 387	2.30	0.33	183	689	97.8	1.95	0.42	337	18	32.6
Canaan township, Wayne County	309	2.67	0.44	17	57	82.0	1.84	0.42	11	7	-
Canadohta Lake CDP, Crawford County	255	2.10	0.39	20	17	83.9	2.32	0.50	15	2	-
Canal township, Venango County	380	2.66	0.44	14	65	75.5	2.03	0.36	6	3	-
Canoe township, Indiana County	591	2.57	0.44	25	129	84.1	2.56	0.47	11	22	2.2
Canonsburg borough, Washington County	3 809	2.43	0.41	103	735	95.5	1.92	0.48	461	73	37.4
Canton borough, Bradford County	758	2.66	0.36	24	95	86.7	2.05	0.47	90	8	33.4
Canton township, Bradford County	772	2.67	0.40	47	125	74.6	2.80	0.48	54	13	3.2
Canton township, Washington County	3 579	2.44	0.42	177	671	72.0	2.47	0.49	170	20	15.9
Carbon township, Huntingdon County	170	2.54	0.42	8	34	74.3	2.37	0.46	13	2	-
Carbondale city, Lackawanna County	4 086	2.54	0.37	107	879	87.9	2.02	0.45	351	126	29.2
Carbondale township, Lackawanna County	411	2.48	0.37	12	94	86.1	2.33	0.41	14	6	12.5
Carlisle borough, Cumberland County	7 426	2.31	0.35	405	706	96.6	1.89	0.45	1 353	54	37.2
Carmichaels borough, Greene County	230	2.47	0.37	10	26	91.8	2.14	0.44	17	9	4.2
Carnegie borough, Allegheny County	3 967	2.46	0.40	121	620	93.7	1.71	0.43	549	65	48.6
Carnot-Moon CDP, Allegheny County	4 347	2.44	0.37	194	567	86.7	1.73	0.44	893	19	69.7
Carroll township, Perry County	1 897	2.74	0.45	226	141	70.7	2.37	0.47	82	9	13.1
Carroll township, Washington County	2 265	2.51	0.40	91	681	96.6	1.84	0.38	36	19	-
Carroll township, York County	1 686	2.73	0.39	156	157	96.2	2.99	0.59	77	-	-
Carrolltown borough, Cambria County	406	2.58	0.39	15	130	95.6	2.46	0.50	14	6	2.9
Carroll Valley borough, Adams County	1 178	2.81	0.41	170	22	99.3	2.57	0.45	55	-	-
Cascade township, Lycoming County	165	2.41	0.44	14	14	83.0	2.42	0.39	6	3	-
Cashtown-McKnightstown CDP, Adams County	326	2.73	0.41	29	52	93.6	1.66	0.38	15	-	28.9
Cass township, Huntingdon County	407	2.65	0.43	21	45	84.3	2.49	0.45	12	4	-
Cass township, Schuylkill County	778	2.34	0.36	28	266	91.4	2.62	0.48	16	12	14.0
Cassandra borough, Cambria County	48	2.43	0.38	2	14	82.9	1.92	0.34	-	6	-
Casselman borough, Somerset County	41	2.41	0.38	-	15	87.8	-	(X)	-	-	(X)
Cassville borough, Huntingdon County	62	2.43	0.36	-	18	75.5	1.77	0.29	11	-	-
Castanea township, Clinton County	518	2.43	0.42	25	67	80.0	2.25	0.48	52	3	36.0
Castanea CDP, Clinton County	504	2.41	0.42	25	67	79.4	2.23	0.47	51	3	36.9
Castle Shannon borough, Allegheny County	3 859	2.49	0.41	116	817	98.1	1.69	0.42	514	10	50.9
Catasauqua borough, Lehigh County	2 616	2.71	0.40	131	435	97.2	2.06	0.49	259	45	45.9
Catawissa borough, Columbia County	710	2.36	0.35	10	148	89.8	2.06	0.43	57	17	37.2
Catawissa township, Columbia County	366	2.48	0.38	26	58	96.3	2.61	0.42	2	6	-
Catharine township, Blair County	289	2.61	0.41	10	59	87.3	2.00	0.35	7	-	-
Cecil township, Washington County	3 790	2.60	0.40	202	696	96.9	2.30	0.46	176	62	5.1
Cecil-Bishop CDP, Washington County	938	2.86	0.41	29	148	97.6	2.57	0.57	71	13	6.1
Center township, Beaver County	4 270	2.74	0.42	228	986	96.3	2.04	0.46	261	9	26.6
Center township, Butler County	3 333	2.61	0.40	209	510	85.7	1.72	0.43	263	15	30.5
Center township, Greene County	517	2.52	0.40	22	71	75.7	3.12	0.55	39	6	6.6

Table 24. Owner and Renter Household Characteristics: 2000—Con.

[Data based on a sample (except Tables 65-68). For information on confidentiality protection, coverage, sampling error, and nonsampling error, see Appendix G. For location of definitions, see "How to Use This Census Report"]

State County Place and County Subdivision	Owner-occupied housing units						Renter-occupied housing units				
	Occupied housing units	Average household size	Occupants per room	Year householder moved into unit		Percent 1 unit, detached or attached	Average household size	Occupants per room	Year householder moved into unit		Percent 5 or more units in structure
				1999 to March 2000	1969 or earlier				1999 to March 2000	1969 or earlier	
PLACE AND COUNTY SUBDIVISION—Con.											
Center township, Indiana County	2 024	2.42	0.39	89	559	90.6	2.36	0.46	112	39	7.4
Center township, Snyder County	729	2.94	0.48	25	85	86.4	2.70	0.49	61	3	2.3
Centerport borough, Berks County	129	2.95	0.44	12	14	95.1	1.83	0.40	18	-	35.4
Centerville borough, Crawford County	108	2.32	0.36	2	19	90.8	3.00	0.48	15	-	-
Centerville borough, Washington County	1 359	2.52	0.43	69	421	91.7	2.26	0.47	49	30	-
Central City borough, Somerset County	538	2.47	0.40	11	153	89.4	1.79	0.39	30	11	44.1
Centralia borough, Columbia County	4	1.50	0.25	-	4	100.0	-	(X)	-	-	(X)
Centre township, Berks County	1 362	2.74	0.41	108	130	85.8	2.01	0.38	57	-	-
Centre township, Perry County	843	2.71	0.44	37	76	85.9	2.16	0.41	60	5	10.0
Centre Hall borough, Centre County	491	2.42	0.35	26	123	95.0	1.58	0.34	53	3	10.0
Ceres township, McKean County	384	2.59	0.41	21	87	76.9	2.85	0.49	13	4	-
Chadds Ford township, Delaware County	1 314	2.46	0.34	140	101	86.1	2.10	0.38	54	-	29.4
Chalfant borough, Allegheny County	407	2.12	0.35	12	126	94.1	2.18	0.49	43	2	14.4
Chalfont borough, Bucks County	1 382	2.96	0.40	95	189	95.0	1.89	0.43	81	-	29.7
Chambersburg borough, Franklin County	7 722	2.25	0.35	306	894	93.1	2.08	0.46	1 155	43	24.9
Chanceford township, York County	2 155	2.85	0.44	107	170	87.6	2.17	0.40	82	10	4.6
Chapman township, Clinton County	418	2.43	0.38	10	74	89.5	2.28	0.40	14	7	-
Chapman borough, Northampton County	90	2.54	0.39	-	8	97.1	2.70	0.54	4	2	20.0
Chapman township, Snyder County	433	3.16	0.48	11	73	94.5	3.99	0.69	21	5	4.4
Charleroi borough, Washington County	2 257	2.23	0.38	81	482	93.0	1.96	0.44	315	46	22.1
Charleston township, Tioga County	1 203	2.49	0.39	76	167	74.9	2.53	0.49	90	3	5.7
Charlestown township, Chester County	1 340	2.77	0.35	212	188	96.9	2.32	0.40	40	5	-
Chartiers township, Washington County	2 814	2.49	0.41	127	701	90.4	2.21	0.46	87	42	8.6
Chatham township, Tioga County	234	2.43	0.39	15	35	78.8	3.81	0.70	-	3	-
Chelltenham township, Montgomery County	14 346	2.79	0.37	720	1 702	93.7	1.89	0.48	1 421	107	58.7
Cherry township, Butler County	383	2.74	0.47	19	40	72.4	2.31	0.43	13	2	-
Cherry township, Sullivan County	697	2.46	0.38	46	164	86.0	2.31	0.40	27	17	12.1
Cherry Grove township, Warren County	93	2.45	0.43	6	5	74.2	-	(X)	-	-	(X)
Cherryhill township, Indiana County	992	2.82	0.47	55	125	81.7	2.25	0.42	16	-	3.4
Cherry Ridge township, Wayne County	726	2.54	0.39	32	88	83.6	2.25	0.41	37	7	-
Cherry Tree borough, Indiana County	144	2.60	0.41	9	26	92.5	2.84	0.53	8	-	-
Cherrytree township, Venango County	593	2.66	0.42	33	127	86.3	2.16	0.46	25	-	-
Cherry Valley borough, Butler County	23	3.33	0.53	-	4	88.9	1.20	0.20	5	-	-
Chest township, Cambria County	120	3.17	0.43	7	26	93.1	2.25	0.32	-	-	-
Chest township, Clearfield County	200	3.02	0.49	7	38	77.8	2.88	0.49	9	6	-
Chester city, Delaware County	12 814	2.71	0.43	314	1 713	96.9	2.58	0.59	2 000	212	32.3
Chester township, Delaware County	1 641	2.72	0.42	44	151	97.3	2.93	0.66	118	39	12.8
Chesterbrook CDP, Chester County	2 356	1.85	0.29	282	-	87.7	2.43	0.48	196	-	38.1
Chester Heights borough, Delaware County	1 075	2.48	0.38	85	18	95.1	1.87	0.42	125	-	61.3
Chester Hill borough, Clearfield County	399	2.21	0.35	31	71	80.5	2.47	0.56	27	7	6.1
Chester Township CDP, Delaware County	1 641	2.72	0.42	44	151	97.3	2.93	0.66	118	39	12.8
Chestnuthill township, Monroe County	4 906	2.96	0.44	473	198	95.4	2.57	0.50	242	15	12.6
Chest Springs borough, Cambria County	49	2.38	0.34	4	15	95.2	1.14	0.33	-	-	100.0
Cheswick borough, Allegheny County	853	2.28	0.38	32	319	96.1	1.81	0.39	19	3	5.9
Chevy Chase Heights CDP, Indiana County	648	2.40	0.40	52	57	64.1	2.07	0.50	77	-	28.2
Chicora borough, Butler County	419	2.53	0.39	9	103	88.8	2.15	0.48	49	6	8.4
Chippewa township, Beaver County	2 807	2.65	0.40	190	588	98.6	1.73	0.39	151	-	53.0
Chocanut township, Susquehanna County	325	2.39	0.37	21	60	85.6	2.64	0.64	16	-	-
Christiana borough, Lancaster County	383	2.54	0.37	20	80	95.2	2.57	0.52	26	-	14.3
Churchill borough, Allegheny County	1 519	2.36	0.32	103	359	98.6	1.98	0.32	22	15	22.9
Churchville CDP, Bucks County	1 367	3.18	0.37	76	94	99.6	2.00	0.25	-	5	-
Clairton city, Allegheny County	3 710	2.30	0.41	89	999	96.9	2.14	0.48	365	61	22.6
Clara township, Potter County	67	2.34	0.41	7	15	75.4	2.17	0.36	2	-	-
Clarence CDP, Centre County	235	2.51	0.42	6	67	79.2	3.11	0.58	2	-	-
Clarendon borough, Warren County	217	2.45	0.38	5	65	92.6	2.90	0.51	14	4	-
Clarion borough, Clarion County	2 000	2.20	0.34	67	198	96.5	2.15	0.54	767	8	51.4
Clarion township, Clarion County	1 385	2.42	0.39	111	151	66.3	2.20	0.50	228	14	25.8
Clark borough, Mercer County	226	2.87	0.43	6	46	99.0	1.95	0.32	2	4	26.3
Clarks Green borough, Lackawanna County	612	2.79	0.36	45	85	98.7	1.61	0.30	24	6	10.4
Clarks Summit borough, Lackawanna County	2 175	2.57	0.36	99	382	98.4	1.69	0.39	148	8	41.9
Clarksville borough, Greene County	79	2.27	0.38	-	22	93.8	3.33	0.57	6	-	-
Clay township, Butler County	979	2.72	0.46	80	116	69.1	2.32	0.46	34	5	-
Clay township, Huntingdon County	369	2.53	0.44	18	66	75.8	2.19	0.39	9	3	-
Clay township, Lancaster County	1 757	2.93	0.45	110	95	81.8	2.88	0.51	59	-	7.0
Claysburg CDP, Blair County	623	2.45	0.38	46	142	89.4	2.51	0.54	93	5	40.7
Claysville borough, Washington County	246	2.88	0.43	17	44	90.3	2.31	0.45	10	-	12.9
Clearfield township, Butler County	917	2.87	0.50	44	135	70.8	1.90	0.38	38	-	-
Clearfield township, Cambria County	571	2.96	0.45	36	100	87.5	2.29	0.44	24	6	3.8
Clearfield borough, Clearfield County	3 070	2.37	0.35	110	517	91.3	1.78	0.41	350	50	24.0
Cleona borough, Lebanon County	879	2.62	0.41	29	152	98.2	1.82	0.42	76	9	14.2
Cleveland township, Columbia County	391	2.60	0.41	17	76	91.6	2.32	0.41	16	6	-
Clifford township, Susquehanna County	903	2.68	0.42	38	79	84.2	2.36	0.41	54	13	6.7
Clifton township, Lackawanna County	453	2.52	0.43	57	14	74.0	2.68	0.53	16	-	-
Clifton Heights borough, Delaware County	2 714	2.67	0.43	79	530	96.7	2.16	0.52	351	37	38.6
Clinton township, Butler County	1 043	2.71	0.43	54	184	87.2	2.33	0.42	41	12	-
Clinton township, Lycoming County	904	2.54	0.41	28	165	87.5	2.21	0.47	53	7	25.2
Clinton township, Venango County	272	2.74	0.45	20	47	76.0	2.77	0.47	5	-	-
Clinton township, Wayne County	740	2.63	0.41	57	149	91.2	2.04	0.41	19	9	2.5
Clinton township, Wyoming County	465	2.84	0.42	33	74	89.6	2.71	0.54	27	1	33.9
Clintonville borough, Venango County	221	2.72	0.43	10	28	55.1	2.01	0.47	20	5	41.2
Clover township, Jefferson County	191	2.56	0.41	9	35	89.6	1.96	0.34	7	2	-
Clymer borough, Indiana County	685	2.45	0.39	16	172	93.5	1.83	0.40	76	15	28.6
Clymer township, Tioga County	233	2.54	0.39	16	33	82.6	2.18	0.37	13	3	-
Coal township, Northumberland County	3 732	2.27	0.33	161	1 162	97.1	2.17	0.39	176	72	17.3
Coal Center borough, Washington County	61	2.34	0.33	-	16	100.0	2.04	0.42	12	-	-
Coaldale borough, Bedford County	52	2.50	0.38	2	4	66.7	2.32	0.42	4	2	9.1
Coaldale borough, Schuylkill County	1 067	2.20	0.34	56	344	97.5	1.91	0.41	73	23	29.5
Coalmon township, Huntingdon County	55	2.60	0.38	2	4	95.3	2.67	0.43	4	-	-

Table 24. Owner and Renter Household Characteristics: 2000—Con.

[Data based on a sample (except Tables 65-68). For information on confidentiality protection, coverage, sampling error, and nonsampling error, see Appendix G. For location of definitions, see "How to Use This Census Report"]

State County Place and County Subdivision	Owner-occupied housing units						Renter-occupied housing units				
	Occupied housing units	Average household size	Occupants per room	Year householder moved into unit		Percent 1 unit, detached or attached	Average household size	Occupants per room	Year householder moved into unit		Percent 5 or more units in structure
				1999 to March 2000	1969 or earlier				1999 to March 2000	1969 or earlier	
PLACE AND COUNTY SUBDIVISION—Con.											
Coalport borough, Clearfield County	229	2.40	0.35	15	60	80.7	1.22	0.32	12	7	33.8
Coatesville city, Chester County	3 967	2.98	0.44	56	584	98.5	2.47	0.55	609	49	40.6
Coburn CDP, Centre County	50	2.71	0.34	7	8	95.1	3.44	0.56	-	-	-
Cochranon borough, Crawford County	477	2.35	0.36	25	86	94.1	2.29	0.51	51	1	19.2
Codorus township, York County	1 344	2.67	0.39	83	210	94.0	2.95	0.52	69	15	7.5
Cogan House township, Lycoming County	378	2.63	0.42	30	58	83.3	2.72	0.52	9	-	-
Cokeburg borough, Washington County	308	2.21	0.40	16	110	93.4	2.72	0.56	16	10	-
Cold Spring township, Lebanon County	20	4.06	0.55	-	11	68.8	3.00	0.50	-	-	-
Colebrook township, Clinton County	52	2.56	0.39	-	9	95.3	4.44	0.77	4	1	-
Colebrookdale township, Berks County	1 994	2.80	0.44	116	291	95.5	1.65	0.35	32	16	10.9
Colerain township, Bedford County	437	2.59	0.40	30	66	90.1	2.78	0.47	20	12	-
Colerain township, Lancaster County	964	3.38	0.48	62	100	95.8	3.38	0.59	55	10	4.0
College township, Centre County	3 069	2.52	0.36	202	350	92.5	2.03	0.50	283	11	35.1
Collegedale borough, Montgomery County	1 408	2.97	0.37	114	105	98.9	1.62	0.39	111	7	57.0
Colley township, Sullivan County	180	1.93	0.32	11	49	94.6	2.29	0.41	1	8	-
Collier township, Allegheny County	2 224	2.35	0.39	144	440	83.3	2.41	0.51	48	9	4.3
Collingdale borough, Delaware County	3 188	2.77	0.43	120	603	94.6	2.57	0.55	289	27	7.2
Colonial Park CDP, Dauphin County	6 141	2.33	0.36	253	899	97.5	1.87	0.47	1 277	63	72.2
Columbia township, Bradford County	426	2.68	0.40	22	76	73.4	2.94	0.52	31	6	8.7
Columbia borough, Lancaster County	4 285	2.56	0.38	227	633	97.3	2.04	0.52	662	19	40.3
Columbus township, Warren County	663	2.61	0.39	41	122	92.0	2.71	0.50	39	-	-
Colver CDP, Cambria County	419	2.28	0.43	28	180	90.9	3.12	0.63	15	7	12.1
Colwyn borough, Delaware County	850	2.80	0.45	52	183	98.4	3.06	0.63	78	5	14.6
Commodore CDP, Indiana County	131	3.07	0.49	-	27	86.1	2.23	0.52	16	-	43.3
Concord township, Butler County	569	2.70	0.45	32	85	70.9	1.97	0.39	18	5	2.6
Concord township, Delaware County	3 384	2.93	0.37	480	320	98.0	2.62	0.47	66	13	22.4
Concord township, Erie County	491	2.93	0.46	34	69	80.3	1.88	0.34	24	10	-
Conemaugh township, Cambria County	856	2.50	0.41	35	267	93.4	2.53	0.48	19	13	3.7
Conemaugh township, Indiana County	958	2.43	0.40	49	264	80.4	3.17	0.61	51	12	8.7
Conemaugh township, Somerset County	2 947	2.55	0.40	89	704	84.9	2.22	0.42	78	39	13.9
Conestoga township, Lancaster County	1 374	2.86	0.43	42	175	89.4	2.07	0.41	83	8	6.6
Conewago township, Adams County	2 120	2.67	0.42	179	286	97.4	2.58	0.50	116	15	3.3
Conewago township, Dauphin County	1 019	2.83	0.42	65	67	85.3	2.56	0.52	57	-	2.4
Conewago township, York County	2 005	2.59	0.42	149	271	76.3	2.59	0.55	130	7	2.3
Conewago township, Warren County	1 526	2.30	0.37	93	293	79.8	2.81	0.51	87	-	11.0
Confluence borough, Somerset County	350	2.49	0.39	15	54	74.9	1.52	0.36	20	-	47.0
Conneaut township, Crawford County	575	2.68	0.43	29	81	78.4	3.19	0.56	18	6	-
Conneaut township, Erie County	740	2.71	0.45	34	114	76.7	2.83	0.54	30	5	-
Conneaut Lake borough, Crawford County	319	2.12	0.34	17	49	94.1	2.18	0.48	55	4	2.6
Conneaut Lakeshore CDP, Crawford County	1 115	2.20	0.34	78	109	87.9	2.16	0.44	93	2	15.2
Conneautville borough, Crawford County	363	2.45	0.37	7	44	90.7	2.06	0.42	29	2	32.4
Connellsville city, Fayette County	3 955	2.19	0.33	84	564	91.7	2.37	0.53	554	43	29.4
Connellsville township, Fayette County	1 044	2.42	0.39	50	251	79.7	2.52	0.51	46	38	-
Connoquenessing borough, Butler County	200	2.94	0.45	7	43	85.6	1.89	0.43	16	-	-
Connoquenessing township, Butler County	1 385	2.68	0.45	80	153	74.0	2.28	0.42	31	-	7.4
Conoy township, Lancaster County	1 105	2.81	0.43	53	122	86.6	2.63	0.49	85	13	10.9
Conshohocken borough, Montgomery County	3 329	2.57	0.40	126	664	95.2	1.82	0.44	478	33	29.3
Conway borough, Beaver County	988	2.59	0.42	25	283	99.5	1.38	0.38	40	-	49.6
Conyngam township, Columbia County	343	2.35	0.35	9	85	93.7	2.13	0.37	4	12	-
Conyngam borough, Luzerne County	793	2.53	0.33	67	137	97.6	2.20	0.41	62	5	35.0
Conyngam township, Luzerne County	600	2.43	0.38	31	149	86.5	1.93	0.41	37	16	1.4
Cook township, Westmoreland County	925	2.58	0.43	25	116	76.7	2.47	0.40	18	5	-
Cooke township, Cumberland County	46	2.15	0.36	9	-	100.0	1.20	0.26	-	-	-
Coolbaugh township, Monroe County	5 101	2.86	0.45	612	150	96.0	3.50	0.62	403	9	2.5
Coolspring township, Mercer County	818	2.59	0.40	49	125	85.5	2.73	0.61	43	-	-
Cooper township, Clearfield County	1 056	2.55	0.42	88	263	86.7	2.79	0.50	33	19	4.1
Cooper township, Montour County	396	2.55	0.40	31	41	64.1	1.77	0.32	21	-	6.3
Coopersburg borough, Lehigh County	983	2.70	0.39	27	214	99.6	1.86	0.49	76	13	54.9
Cooperstown borough, Venango County	186	2.50	0.39	9	35	94.9	2.75	0.54	2	-	-
Coplay borough, Lehigh County	1 431	2.41	0.39	43	451	99.4	2.15	0.48	90	33	43.8
Coraopolis borough, Allegheny County	2 913	2.46	0.39	83	499	97.4	1.60	0.40	366	63	44.0
Cornplanter township, Venango County	1 034	2.48	0.39	53	241	93.3	2.64	0.53	30	-	9.7
Cornwall borough, Lebanon County	1 210	2.65	0.37	60	181	97.2	2.07	0.36	12	16	9.7
Cornwells Heights-Eddington CDP, Bucks County	1 194	2.83	0.43	16	375	98.2	2.21	0.55	53	-	43.5
Corry city, Erie County	2 660	2.83	0.43	159	280	89.1	1.96	0.44	449	45	27.7
Corsica borough, Jefferson County	144	2.62	0.41	8	32	88.8	2.22	0.43	19	2	29.7
Corydon township, McKean County	124	2.44	0.43	6	3	80.7	2.00	0.42	-	2	-
Coudersport borough, Potter County	1 101	2.42	0.36	78	116	79.9	2.23	0.43	131	19	14.9
Courtdale borough, Luzerne County	314	2.68	0.41	8	77	91.8	1.79	0.37	7	15	8.6
Covington township, Clearfield County	236	2.75	0.45	8	61	82.1	1.90	0.34	6	10	-
Covington township, Lackawanna County	738	2.82	0.43	31	128	90.7	2.12	0.42	27	6	-
Covington township, Tioga County	398	2.57	0.41	23	34	71.4	3.50	0.64	24	-	-
Cowanshannock township, Armstrong County	1 121	2.71	0.44	58	196	86.3	2.39	0.42	39	27	2.2
Crabtree CDP, Westmoreland County	177	2.31	0.38	-	40	100.0	1.69	0.34	9	11	-
Crafton borough, Allegheny County	3 079	2.80	0.39	77	393	90.2	1.52	0.37	490	8	42.4
Cranberry township, Butler County	8 356	2.95	0.40	1 002	380	90.0	2.08	0.45	504	-	49.3
Cranberry township, Venango County	2 843	2.50	0.41	144	476	87.0	2.26	0.49	173	22	20.8
Cranesville borough, Erie County	213	2.69	0.44	12	39	73.6	3.31	0.55	10	3	-
Crawford township, Clinton County	308	2.83	0.47	24	52	85.0	1.82	0.40	-	-	-
Creekside borough, Indiana County	144	2.23	0.35	-	35	98.1	2.21	0.42	15	2	5.3
Crescent township, Allegheny County	853	2.79	0.45	42	268	92.9	2.19	0.40	38	7	11.8
Cresson borough, Cambria County	726	2.10	0.31	35	183	95.5	2.45	0.54	79	12	24.7
Cresson township, Cambria County	1 045	2.79	0.44	66	184	77.8	1.51	0.35	34	8	51.1
Cressona borough, Schuylkill County	661	2.66	0.41	35	154	96.5	1.97	0.39	45	12	27.5
Cromwell township, Huntingdon County	580	2.64	0.43	46	89	73.6	2.12	0.41	26	-	3.9
Cross Creek township, Washington County	623	2.64	0.41	42	114	87.3	2.82	0.55	28	12	5.5
Cross Roads borough, York County	175	3.27	0.48	22	14	96.7	1.91	0.35	2	-	-

Table 24. Owner and Renter Household Characteristics: 2000—Con.

[Data based on a sample (except Tables 65-68). For information on confidentiality protection, coverage, sampling error, and nonsampling error, see Appendix G. For location of definitions, see "How to Use This Census Report"]

State County Place and County Subdivision	Owner-occupied housing units						Renter-occupied housing units				
	Occupied housing units	Average household size	Occupants per room	Year householder moved into unit		Percent 1 unit, detached or attached	Average household size	Occupants per room	Year householder moved into unit		Percent 5 or more units in structure
				1999 to March 2000	1969 or earlier				1999 to March 2000	1969 or earlier	
PLACE AND COUNTY SUBDIVISION—Con.											
Croydon CDP, Bucks County	3 747	2.98	0.47	131	614	98.4	1.92	0.54	327	17	63.4
Croyle township, Cambria County	811	2.84	0.43	32	223	93.3	2.16	0.40	34	18	11.3
Cumberland township, Adams County	2 244	2.39	0.35	109	242	85.4	2.52	0.57	148	16	28.6
Cumberland township, Greene County	2 661	2.55	0.42	83	482	87.9	2.09	0.46	242	8	30.1
Cumberland Valley township, Bedford County	596	2.48	0.41	39	115	87.5	2.68	0.47	18	12	-
Cummings township, Lycoming County	161	2.35	0.40	5	9	97.1	2.32	0.57	8	2	-
Cumru township, Berks County	5 946	2.54	0.37	344	966	96.4	1.66	0.39	646	8	74.4
Curtin township, Centre County	181	2.78	0.47	13	52	80.1	3.04	0.50	1	4	-
Curtisville CDP, Allegheny County	502	2.32	0.44	15	120	78.4	2.83	0.59	37	7	18.2
Curwensville borough, Clearfield County	1 144	2.51	0.38	40	224	88.8	1.82	0.38	98	40	36.5
Cussewago township, Crawford County	587	2.81	0.44	39	103	81.5	1.73	0.32	18	12	2.7
Daisytown borough, Cambria County	139	2.61	0.44	2	51	90.6	2.09	0.47	-	-	-
Dale borough, Cambria County	685	2.50	0.38	20	103	95.4	1.95	0.44	95	22	31.7
Dallas borough, Luzerne County	1 031	2.44	0.34	48	230	97.1	2.43	0.54	56	8	12.6
Dallas township, Luzerne County	2 917	2.67	0.38	180	339	88.8	1.77	0.40	142	22	54.3
Dallastown borough, York County	1 622	2.71	0.41	72	228	98.3	1.88	0.44	301	15	49.1
Dalton borough, Lackawanna County	500	2.79	0.38	20	102	96.4	1.42	0.28	14	8	-
Damascus township, Wayne County	1 454	2.49	0.40	146	171	89.7	2.69	0.49	18	23	-
Danville borough, Montour County	2 277	2.40	0.38	66	356	90.9	1.77	0.38	341	36	16.0
Darby borough, Delaware County	3 405	3.07	0.49	105	647	98.0	2.55	0.52	397	7	10.3
Darby township, Delaware County	3 670	2.65	0.43	112	1 119	98.8	2.50	0.51	181	8	11.5
Darby Township CDP, Delaware County	3 670	2.65	0.43	112	1 119	98.8	2.50	0.51	181	8	11.5
Darlington borough, Beaver County	125	2.37	0.36	1	29	97.7	2.54	0.57	16	-	-
Darlington township, Beaver County	779	2.56	0.44	33	148	79.0	2.35	0.48	30	6	1.6
Daugherty township, Beaver County	1 720	2.66	0.42	72	370	91.2	2.18	0.41	30	21	-
Dauphin borough, Dauphin County	305	2.45	0.35	26	56	98.4	3.11	0.58	20	-	8.5
Davidson township, Sullivan County	269	2.40	0.37	16	55	89.1	2.40	0.49	14	2	12.5
Davidsville CDP, Somerset County	429	2.47	0.35	36	111	100.0	1.80	0.30	8	-	37.8
Dawson borough, Fayette County	172	2.48	0.38	9	47	95.6	2.86	0.52	9	-	-
Dayton borough, Armstrong County	230	2.51	0.39	7	55	91.0	1.86	0.37	15	4	19.0
Dean township, Cambria County	169	2.45	0.38	10	58	95.0	3.30	0.48	-	-	-
Decatur township, Clearfield County	1 210	2.44	0.41	94	257	76.6	2.54	0.51	49	21	18.6
Decatur township, Mifflin County	1 114	2.80	0.46	66	184	80.4	2.10	0.45	34	8	-
Deemston borough, Washington County	314	2.45	0.42	13	85	93.7	2.97	0.53	2	2	-
Deer Creek township, Mercer County	164	2.95	0.48	9	35	87.2	1.50	0.26	-	2	-
Deerfield township, Tioga County	243	2.55	0.37	12	59	77.4	3.08	0.49	13	7	-
Deerfield township, Warren County	154	2.10	0.37	15	27	82.1	2.40	0.48	2	2	-
Deer Lake borough, Schuylkill County	205	2.65	0.39	9	24	100.0	1.50	0.30	4	-	-
Delano CDP, Schuylkill County	164	2.37	0.35	2	64	100.0	2.47	0.36	5	2	-
Delano township, Schuylkill County	210	2.34	0.35	2	82	98.9	2.30	0.35	6	6	-
Delaware township, Juniata County	561	2.58	0.41	22	72	88.2	2.55	0.47	31	9	5.8
Delaware township, Mercer County	807	2.66	0.42	35	163	90.0	2.20	0.43	20	5	15.2
Delaware township, Northumberland County	1 677	2.64	0.43	121	228	73.5	2.32	0.48	97	34	25.4
Delaware township, Pike County	2 244	2.81	0.48	218	43	98.8	2.80	0.52	123	11	-
Delaware Water Gap borough, Monroe County ..	344	2.59	0.40	4	25	97.1	1.88	0.44	80	-	47.5
Delmar township, Tioga County	1 092	2.58	0.40	73	127	81.3	3.04	0.53	44	11	-
Delmont borough, Westmoreland County	1 070	2.63	0.39	41	172	95.6	1.71	0.40	97	-	57.9
Delta borough, York County	284	2.74	0.37	9	45	95.8	2.35	0.46	26	4	16.8
Dennison township, Luzerne County	375	2.42	0.38	34	64	86.1	2.40	0.42	9	2	-
Denver borough, Lancaster County	1 266	2.91	0.44	52	178	96.7	1.86	0.43	137	17	33.0
Derry township, Dauphin County	8 861	2.53	0.36	631	1 039	95.5	1.98	0.46	1 489	40	47.9
Derry township, Mifflin County	2 946	2.44	0.40	218	585	87.9	2.32	0.46	183	36	6.6
Derry township, Montour County	441	2.77	0.46	22	33	59.5	2.32	0.47	24	4	5.9
Derry borough, Westmoreland County	1 235	2.45	0.38	59	237	93.4	2.32	0.51	94	24	34.9
Derry township, Westmoreland County	5 716	2.57	0.42	343	1 207	79.6	2.02	0.40	199	36	7.6
Devon-Berwyn CDP, Chester County	1 978	2.57	0.33	179	198	99.5	1.87	0.47	113	-	52.0
Dickinson township, Cumberland County	1 722	2.79	0.41	89	232	88.6	2.26	0.39	84	-	3.5
Dickson City borough, Lackawanna County	2 692	2.45	0.37	51	755	88.1	1.99	0.41	186	111	14.6
Dicksonville CDP, Indiana County	170	2.38	0.39	5	29	100.0	2.63	0.48	20	-	-
Dillsburg borough, York County	902	2.36	0.37	30	75	81.3	2.16	0.47	118	-	43.6
Dimock township, Susquehanna County	520	2.55	0.39	24	107	84.8	3.27	0.58	29	7	-
Dingman township, Pike County	2 980	3.06	0.47	472	51	99.3	1.87	0.39	118	-	8.4
District township, Berks County	522	2.84	0.44	23	75	92.3	2.33	0.49	19	-	4.5
Donaldson CDP, Schuylkill County	129	2.37	0.36	11	50	98.2	2.67	0.48	8	2	-
Donegal township, Butler County	598	2.81	0.45	22	104	84.6	1.99	0.38	21	3	8.3
Donegal township, Washington County	946	2.57	0.42	80	157	77.5	2.55	0.47	24	2	-
Donegal borough, Westmoreland County	74	2.02	0.38	-	15	88.1	2.50	0.51	7	2	-
Donegal township, Westmoreland County	950	2.60	0.44	45	188	70.0	1.67	0.36	16	27	6.6
Donora borough, Washington County	2 473	2.25	0.38	31	639	93.5	2.17	0.50	255	46	31.8
Dormont borough, Allegheny County	4 089	2.67	0.39	127	572	94.7	1.71	0.39	607	43	38.5
Dorrance township, Luzerne County	775	2.77	0.43	35	110	90.0	2.26	0.43	12	14	-
Douglass township, Berks County	1 201	2.71	0.42	47	268	98.3	2.25	0.51	8	15	27.3
Douglass township, Montgomery County	3 210	3.08	0.43	159	348	98.5	2.00	0.46	212	6	41.6
Dover borough, York County	770	2.62	0.38	47	80	99.1	1.97	0.50	136	6	64.0
Dover township, York County	6 999	2.62	0.41	565	765	85.5	2.15	0.43	360	15	23.1
Downingtown borough, Chester County	3 059	3.02	0.46	105	333	94.8	1.69	0.42	460	79	61.6
Doylestown borough, Bucks County	3 934	2.55	0.37	144	323	92.7	1.46	0.41	609	30	60.1
Doylestown township, Bucks County	6 017	2.77	0.35	499	441	94.1	1.86	0.44	323	-	54.7
Dravosburg borough, Allegheny County	948	2.18	0.39	15	202	90.6	2.03	0.48	57	35	57.3
Dreher township, Wayne County	492	2.42	0.38	31	70	86.2	2.81	0.56	34	6	-
Drexel Hill CDP, Delaware County	11 842	2.86	0.40	450	2 018	97.5	1.74	0.44	1 265	90	52.0
Driftwood borough, Cameron County	42	2.15	0.34	7	9	85.3	2.13	0.28	2	-	-
Drumore township, Lancaster County	739	3.10	0.48	40	93	86.2	2.71	0.46	24	5	4.7
Dublin borough, Bucks County	851	3.05	0.44	66	26	90.6	2.00	0.49	196	3	73.4
Dublin township, Fulton County	497	2.59	0.43	16	80	78.1	2.14	0.39	16	4	7.0
Dublin township, Huntingdon County	475	2.65	0.43	36	91	81.3	2.98	0.54	11	2	-
DuBois city, Clearfield County	3 614	2.50	0.37	54	654	98.4	1.83	0.39	487	31	30.2
Dubostown borough, Lycoming County	540	2.45	0.39	12	123	97.6	2.05	0.43	44	8	3.4

Table 24. Owner and Renter Household Characteristics: 2000—Con.

[Data based on a sample (except Tables 65-68). For information on confidentiality protection, coverage, sampling error, and nonsampling error, see Appendix G. For location of definitions, see "How to Use This Census Report"]

State County Place and County Subdivision	Owner-occupied housing units						Renter-occupied housing units				
	Occupied housing units	Average household size	Occupants per room	Year householder moved into unit		Percent 1 unit, detached or attached	Average household size	Occupants per room	Year householder moved into unit		Percent 5 or more units in structure
				1999 to March 2000	1969 or earlier				1999 to March 2000	1969 or earlier	
PLACE AND COUNTY SUBDIVISION—Con.											
Dudley borough, Huntingdon County	75	2.35	0.36	2	15	84.6	2.50	0.46	4	-	-
Dunbar borough, Fayette County	513	2.47	0.39	9	144	88.4	2.15	0.48	31	22	10.1
Dunbar township, Fayette County	2 945	2.62	0.43	138	633	79.7	2.07	0.39	112	60	-
Duncan township, Tioga County	90	2.32	0.39	2	27	82.7	2.11	0.42	5	3	-
Duncannon borough, Perry County	667	2.44	0.37	25	103	95.5	2.05	0.48	105	13	43.1
Duncansville borough, Blair County	581	2.64	0.42	19	97	97.4	1.43	0.37	62	5	57.0
Dunkard township, Greene County	967	2.39	0.43	76	229	77.1	2.66	0.57	29	26	-
Dunlevy borough, Washington County	176	2.07	0.38	6	26	64.6	2.24	0.41	4	-	-
Dunmore borough, Lackawanna County	6 141	2.51	0.36	91	1 688	83.8	1.85	0.39	588	210	21.7
Dunnstable township, Clinton County	366	2.53	0.38	9	59	90.2	3.04	0.42	11	1	-
Dunstown CDP, Clinton County	569	2.32	0.36	31	50	91.1	2.26	0.52	41	4	19.2
Dupont borough, Luzerne County	1 228	2.37	0.38	39	448	92.4	1.71	0.39	85	20	15.1
Duquesne city, Allegheny County	3 179	2.19	0.36	82	620	94.2	2.38	0.55	550	67	47.3
Durham township, Bucks County	482	2.83	0.39	35	61	97.7	1.88	0.39	13	1	-
Duryea borough, Luzerne County	1 984	2.49	0.38	91	544	94.5	1.83	0.43	118	45	25.4
Dushore borough, Sullivan County	480	2.33	0.32	15	57	91.4	1.57	0.41	67	-	52.3
Dyberry township, Wayne County	352	2.55	0.39	19	63	91.0	2.54	0.48	20	3	8.3
Eagles Mere borough, Sullivan County	85	1.96	0.23	2	13	96.1	1.33	0.31	2	-	77.8
Eagleville CDP, Montgomery County	1 094	2.79	0.40	79	74	98.9	2.01	0.49	140	-	65.9
Earl township, Berks County	1 155	2.76	0.42	65	195	87.8	1.81	0.34	29	8	-
Earl township, Lancaster County	2 019	3.22	0.47	102	266	83.6	2.64	0.56	104	15	17.9
East Allen township, Northampton County	1 864	2.59	0.37	162	244	80.6	2.94	0.48	60	12	3.4
East Bangor borough, Northampton County	387	2.72	0.43	18	62	84.2	2.05	0.43	32	8	26.9
East Berlin borough, Adams County	557	2.57	0.40	34	53	93.7	2.24	0.47	65	7	18.4
East Berwick CDP, Luzerne County	853	2.31	0.34	36	212	100.0	2.61	0.44	40	26	-
East Bethlehem township, Washington County	1 048	2.59	0.45	24	288	91.5	1.71	0.34	77	11	31.8
East Bradford township, Chester County	3 076	2.95	0.37	357	187	96.8	1.53	0.40	101	11	26.7
East Brady borough, Clarion County	471	2.55	0.39	10	82	90.3	1.63	0.40	39	9	48.4
East Brandywine township, Chester County	2 003	2.91	0.38	99	81	97.5	2.70	0.49	19	13	-
East Brunswick township, Schuylkill County	620	2.66	0.41	37	119	94.5	2.35	0.44	19	17	-
East Buffalo township, Union County	1 823	2.72	0.35	152	175	98.9	1.64	0.30	40	15	11.9
East Butler borough, Butler County	295	2.38	0.40	13	100	95.9	1.92	0.45	19	2	26.4
East Caln township, Chester County	1 205	2.40	0.34	105	43	78.9	2.20	0.51	129	4	73.0
East Cameron township, Northumberland County	266	2.57	0.39	16	48	89.4	2.40	0.42	4	6	-
East Carroll township, Cambria County	633	2.99	0.46	31	89	84.4	1.75	0.36	13	14	-
East Chillisquaque township, Northumberland County	262	2.50	0.39	6	42	91.3	2.84	0.49	4	3	-
East Cocalico township, Lancaster County	3 461	2.93	0.44	311	238	89.2	2.28	0.46	176	9	12.1
East Conemaugh borough, Cambria County	588	2.26	0.35	14	170	92.1	2.09	0.41	57	25	8.1
East Coventry township, Chester County	1 649	2.79	0.40	108	266	89.9	1.49	0.30	59	8	29.8
East Deer township, Allegheny County	606	2.19	0.38	55	163	96.4	2.08	0.41	55	9	4.9
East Donegal township, Lancaster County	1 941	2.88	0.42	150	138	96.3	2.35	0.42	88	15	32.8
East Drumore township, Lancaster County	1 055	2.91	0.43	54	113	94.2	3.40	0.57	50	6	3.3
East Earl township, Lancaster County	1 736	3.50	0.52	80	312	88.4	2.49	0.40	84	20	12.7
East Fairfield township, Crawford County	339	2.56	0.42	19	53	79.2	2.16	0.40	17	2	-
East Fallowfield township, Chester County	1 801	2.89	0.41	95	190	89.7	2.15	0.43	70	18	9.8
East Fallowfield township, Crawford County	422	3.30	0.54	29	66	81.6	3.08	0.48	12	5	-
East Finley township, Washington County	516	2.91	0.49	39	64	75.0	2.29	0.36	10	6	-
East Fork district, Potter County	8	1.88	0.31	-	2	75.0	-	(X)	-	-	(X)
East Franklin township, Armstrong County	1 546	2.52	0.41	90	356	91.4	2.48	0.51	61	-	16.6
East Goshen township, Chester County	7 165	2.56	0.35	473	261	92.9	1.76	0.45	671	7	82.8
East Greenville borough, Montgomery County	1 124	3.18	0.50	89	97	97.5	1.98	0.42	156	13	15.1
East Hanover township, Dauphin County	1 966	2.76	0.42	124	203	77.2	2.29	0.45	54	-	3.0
East Hanover township, Lebanon County	1 034	2.69	0.41	63	111	92.9	2.38	0.43	58	13	8.2
East Hempfield township, Lancaster County	8 548	2.65	0.37	594	798	93.3	1.97	0.48	931	10	63.9
East Hopewell township, York County	769	2.90	0.41	55	54	94.2	2.30	0.43	6	7	-
East Huntingdon township, Westmoreland County	3 142	2.43	0.41	178	590	75.1	2.57	0.54	195	32	33.0
East Keating township, Clinton County	14	2.33	0.38	4	-	83.3	1.00	0.25	-	-	-
East Lackawannock township, Mercer County	584	2.77	0.45	24	116	87.4	2.72	0.51	29	-	14.9
East Lampeter township, Lancaster County	5 342	2.75	0.41	344	653	90.7	2.15	0.48	849	32	48.2
East Lansdowne borough, Delaware County	938	3.12	0.45	52	189	86.7	1.84	0.40	119	18	6.2
Eastlawn Gardens CDP, Northampton County	1 018	2.91	0.44	42	185	98.9	2.26	0.50	27	15	55.1
East McKeesport borough, Allegheny County	1 070	2.40	0.42	43	270	99.4	1.83	0.43	101	18	27.9
East Mahoning township, Indiana County	427	2.77	0.45	21	46	73.7	2.80	0.50	34	6	2.5
East Manchester township, York County	1 923	2.66	0.41	160	212	82.8	2.39	0.42	61	8	-
East Marlborough township, Chester County	2 131	3.01	0.37	148	82	98.9	2.25	0.46	88	-	10.6
East Mead township, Crawford County	558	2.75	0.46	28	80	76.0	1.85	0.38	27	9	-
East Nantmeal township, Chester County	569	2.84	0.37	37	67	98.4	2.07	0.36	18	-	-
East Norriton township, Montgomery County	5 152	2.65	0.38	268	808	95.9	1.72	0.43	354	-	77.5
East Norriton CDP, Montgomery County	5 152	2.65	0.38	268	808	95.9	1.72	0.43	354	-	77.5
East Norwegian township, Schuylkill County	362	2.39	0.36	5	107	95.2	2.25	0.39	8	12	-
East Nottingham township, Chester County	1 759	3.20	0.45	250	130	94.6	2.73	0.45	128	-	6.1
Easton city, Northampton County	9 544	2.75	0.40	378	943	94.6	2.19	0.51	1 936	114	31.1
East Penn township, Carbon County	946	2.61	0.44	57	119	83.9	2.44	0.48	37	12	3.3
East Pennsboro township, Cumberland County	7 452	2.54	0.38	430	809	97.9	2.03	0.49	787	26	50.4
East Petersburg borough, Lancaster County	1 712	2.74	0.42	102	324	96.7	2.21	0.40	62	16	3.0
East Pikeland township, Chester County	2 530	2.72	0.37	248	335	98.7	1.59	0.34	84	9	23.4
East Pittsburgh borough, Allegheny County	936	2.42	0.37	18	130	90.3	1.94	0.48	149	43	35.3
East Prospect borough, York County	290	2.94	0.47	17	42	96.9	1.82	0.42	24	2	12.3
East Providence township, Bedford County	745	2.47	0.45	43	102	63.1	2.73	0.50	39	14	1.8
East Rochester borough, Beaver County	281	2.35	0.43	13	79	88.0	1.83	0.41	13	33	13.3
East Rockhill township, Bucks County	1 828	3.02	0.43	121	210	96.4	1.88	0.43	89	16	11.1
East Rutherford CDP, Juniata County	75	2.79	0.42	11	15	96.4	1.79	0.44	5	-	57.9
East St. Clair township, Bedford County	1 197	2.72	0.45	82	151	70.9	1.93	0.35	47	-	-
East Side borough, Carbon County	126	2.35	0.42	5	30	66.3	1.43	0.32	-	2	-
East Stroudsburg borough, Monroe County	3 145	2.56	0.41	189	314	90.1	2.28	0.49	545	46	30.2
East Taylor township, Cambria County	1 082	2.47	0.40	30	351	92.0	2.96	0.56	44	-	3.6

Table 24. Owner and Renter Household Characteristics: 2000—Con.

[Data based on a sample (except Tables 65-68). For information on confidentiality protection, coverage, sampling error, and nonsampling error, see Appendix G. For location of definitions, see "How to Use This Census Report"]

State County Place and County Subdivision	Owner-occupied housing units						Renter-occupied housing units				
	Occupied housing units	Average household size	Occupants per room	Year householder moved into unit		Percent 1 unit, detached or attached	Average household size	Occupants per room	Year householder moved into unit		Percent 5 or more units in structure
				1999 to March 2000	1969 or earlier				1999 to March 2000	1969 or earlier	
PLACE AND COUNTY SUBDIVISION—Con.											
Easttown township, Chester County	3 758	2.76	0.33	348	329	99.5	1.95	0.45	144	5	45.0
East Union township, Schuylkill County	630	2.31	0.36	18	175	92.6	1.94	0.34	25	9	-
East Union township CDP, Fayette County	1 150	2.23	0.39	53	238	83.6	2.42	0.56	178	-	42.6
Eastvale borough, Beaver County	124	2.36	0.43	2	29	82.8	2.35	0.53	7	2	-
East Vandergrift borough, Westmoreland County	341	2.18	0.38	17	118	97.1	2.40	0.49	23	4	-
East Vincent township, Chester County	1 888	2.94	0.41	133	284	93.4	2.04	0.43	98	-	56.9
East Washington borough, Washington County	903	2.52	0.31	49	109	94.3	1.75	0.39	172	8	39.1
East Wheatfield township, Indiana County	1 027	2.48	0.42	30	230	80.6	2.86	0.55	56	5	-
East Whiteland township, Chester County	3 254	2.90	0.39	149	380	94.0	1.83	0.40	296	17	69.9
East York CDP, York County	3 741	2.44	0.35	269	730	99.3	1.71	0.42	349	-	74.3
Eaton township, Wyoming County	651	2.55	0.39	24	110	81.1	2.10	0.39	18	11	-
Eau Claire borough, Butler County	142	2.63	0.42	11	15	72.8	2.28	0.38	14	-	-
Ebensburg borough, Cambria County	1 357	2.53	0.36	8	213	93.7	1.82	0.42	142	12	45.8
Economy borough, Beaver County	3 528	2.68	0.41	204	668	95.8	2.14	0.45	49	23	-
Eddystone borough, Delaware County	964	2.71	0.43	24	206	94.5	2.24	0.54	117	-	38.2
Eden township, Lancaster County	578	3.11	0.49	36	59	87.4	3.61	0.63	26	4	-
Edgewood borough, Allegheny County	1 639	2.28	0.31	84	203	96.5	1.46	0.36	190	14	55.5
Edgewood CDP, Northumberland County	1 178	2.25	0.32	25	321	99.2	2.13	0.41	54	17	31.7
Edgeworth borough, Allegheny County	644	2.73	0.33	37	101	99.7	2.32	0.40	29	2	-
Edgmont township, Delaware County	1 447	2.80	0.38	135	56	84.4	1.32	0.34	57	15	36.5
Edinboro borough, Erie County	2 087	2.78	0.42	56	89	99.1	2.15	0.51	715	-	47.5
Edwardsville borough, Luzerne County	2 345	2.41	0.38	47	355	92.4	1.86	0.43	318	68	51.3
Ehrenfeld borough, Cambria County	95	2.39	0.32	2	35	95.2	3.27	0.56	-	2	-
Elco borough, Washington County	154	2.51	0.42	3	51	95.2	1.89	0.43	16	-	-
Elder township, Cambria County	374	2.70	0.42	12	118	93.2	1.65	0.30	25	8	-
Elderton borough, Armstrong County	145	2.82	0.41	5	20	88.8	1.79	0.40	24	-	10.7
Eldred township, Jefferson County	501	2.52	0.39	40	82	92.7	2.73	0.44	26	4	3.1
Eldred township, Lycoming County	785	2.88	0.43	58	78	86.5	2.15	0.39	11	5	-
Eldred township, McKean County	358	2.38	0.36	9	70	85.7	2.09	0.45	36	4	18.6
Eldred township, McKean County	690	2.56	0.41	40	134	81.6	1.88	0.39	38	9	-
Eldred township, Monroe County	941	2.75	0.44	57	113	91.1	2.57	0.53	44	5	2.1
Eldred township, Schuylkill County	270	2.88	0.42	2	74	96.4	1.38	0.24	11	11	-
Eldred township, Warren County	263	2.69	0.46	12	40	75.8	2.87	0.46	9	2	-
Elgin borough, Erie County	83	2.66	0.38	6	30	87.5	3.00	0.60	-	-	-
Elim CDP, Cambria County	1 607	2.49	0.39	53	482	93.4	1.58	0.31	60	22	27.4
Elizabeth borough, Allegheny County	681	2.54	0.43	22	141	98.1	2.02	0.47	77	9	17.0
Elizabeth township, Allegheny County	5 467	2.55	0.41	187	1 476	98.5	2.19	0.47	129	55	39.9
Elizabeth township, Lancaster County	1 305	2.94	0.44	43	100	96.0	3.11	0.58	42	7	9.5
Elizabethtown borough, Lancaster County	4 266	2.57	0.40	260	409	93.9	1.94	0.47	654	28	43.1
Elizabethville borough, Dauphin County	578	2.48	0.38	19	102	97.1	2.00	0.42	83	10	24.1
Elk township, Chester County	515	3.02	0.43	38	48	90.3	2.42	0.49	15	-	8.1
Elk township, Clarion County	571	2.68	0.42	21	116	84.2	2.01	0.38	18	3	-
Elk township, Tioga County	25	2.04	0.29	3	5	100.0	-	(X)	-	-	(X)
Elk township, Warren County	213	2.66	0.39	6	12	91.1	2.00	0.54	6	-	-
Elk Creek township, Erie County	656	2.76	0.44	43	134	86.5	2.66	0.49	9	7	-
Elkland township, Sullivan County	203	2.69	0.39	11	49	90.2	1.77	0.26	2	9	-
Elkland borough, Tioga County	756	2.54	0.38	43	145	86.9	1.99	0.46	95	12	21.2
Elk Lick township, Somerset County	799	2.87	0.44	31	204	88.7	2.89	0.46	19	19	-
Ellipton borough, Lawrence County	473	2.52	0.42	15	145	98.1	1.56	0.33	18	6	10.4
Ellsworth borough, Washington County	484	2.35	0.42	29	141	88.4	1.83	0.42	37	2	32.8
Ellwood City borough	3 714	2.54	0.40	69	762	95.4	1.86	0.43	300	64	20.2
Beaver County (part)	306	2.53	0.44	-	63	94.5	1.59	0.33	12	-	8.8
Lawrence County (part)	3 408	2.54	0.39	69	699	95.5	1.88	0.43	288	64	20.9
Elmhurst township, Lackawanna County	266	2.76	0.38	20	66	95.0	1.19	0.25	6	3	-
Elverson borough, Chester County	412	2.39	0.36	61	27	98.9	1.97	0.35	20	2	-
Elysburg CDP, Northumberland County	872	2.47	0.37	65	83	97.1	1.58	0.36	53	7	32.8
Emigsville CDP, York County	1 027	2.38	0.38	64	298	100.0	2.14	0.44	109	7	35.5
Emlenton borough	318	2.72	0.38	15	46	96.0	1.69	0.37	42	2	28.0
Clarion County (part)	1	-	(X)	-	-	(X)	5.00	0.83	1	-	-
Venango County (part)	317	2.72	0.38	15	46	96.0	1.66	0.36	41	2	28.2
Emmaus borough, Lehigh County	4 983	2.58	0.38	160	822	96.8	1.66	0.40	639	43	53.2
Emporium borough, Cameron County	1 089	2.64	0.38	55	191	91.9	1.73	0.40	157	4	32.3
Emsworth borough, Allegheny County	1 153	2.45	0.39	24	205	91.8	1.71	0.41	167	14	61.7
Englewood CDP, Schuylkill County	181	2.27	0.34	-	43	100.0	3.43	0.57	9	-	-
Enola CDP, Cumberland County	2 405	2.55	0.41	77	242	97.3	1.96	0.46	384	18	43.3
Enon Valley borough, Lawrence County	128	3.12	0.48	4	17	89.8	2.23	0.39	19	5	-
Ephrata borough, Lancaster County	5 469	2.68	0.41	221	443	96.1	1.91	0.44	847	13	32.6
Ephrata township, Lancaster County	2 699	2.95	0.44	90	215	80.1	2.83	0.55	221	13	37.2
Erie city, Erie County	40 942	2.57	0.40	1 348	6 249	90.5	2.16	0.48	6 224	600	28.9
Ernest borough, Indiana County	208	2.20	0.38	11	76	100.0	3.04	0.50	20	6	-
Espy CDP, Columbia County	662	2.22	0.35	26	113	87.3	1.99	0.42	64	-	36.1
Etna borough, Allegheny County	1 749	2.59	0.41	59	276	93.9	1.70	0.41	194	51	24.4
Eulalia township, Potter County	293	2.77	0.41	27	25	92.4	2.02	0.44	16	2	18.2
Evansburg CDP, Montgomery County	590	2.49	0.36	57	101	100.0	2.34	0.48	46	10	20.3
Evans City borough, Butler County	819	2.96	0.46	46	154	91.3	1.37	0.34	75	-	41.4
Everett borough, Bedford County	877	2.47	0.38	37	87	75.5	1.85	0.44	192	9	28.0
Everson borough, Fayette County	352	2.47	0.40	5	116	96.0	2.18	0.47	30	3	6.1
Exeter township, Berks County	7 927	2.73	0.39	626	982	91.6	1.93	0.41	378	17	34.3
Exeter borough, Luzerne County	2 482	2.38	0.40	72	548	77.0	2.24	0.49	176	67	21.3
Exeter township, Luzerne County	943	2.82	0.43	42	161	87.3	1.64	0.30	24	5	7.2
Exeter township, Wyoming County	314	2.49	0.40	9	38	86.8	1.84	0.46	14	-	26.8
Export borough, Westmoreland County	454	2.09	0.34	20	101	91.8	1.79	0.41	53	11	12.3
Exton CDP, Chester County	2 064	2.63	0.36	135	128	100.0	1.79	0.40	631	-	65.4
Eyers Grove CDP, Columbia County	31	3.27	0.49	-	5	100.0	2.00	0.29	5	-	-
Factoryville borough, Wyoming County	338	2.71	0.36	8	57	95.7	2.35	0.51	36	2	13.3

Table 24. Owner and Renter Household Characteristics: 2000—Con.

[Data based on a sample (except Tables 65-68). For information on confidentiality protection, coverage, sampling error, and nonsampling error, see Appendix G. For location of definitions, see "How to Use This Census Report"]

State County Place and County Subdivision	Owner-occupied housing units						Renter-occupied housing units				
	Occupied housing units	Average household size	Occupants per room	Year householder moved into unit		Percent 1 unit, detached or attached	Average household size	Occupants per room	Year householder moved into unit		Percent 5 or more units in structure
				1999 to March 2000	1969 or earlier				1999 to March 2000	1969 or earlier	
PLACE AND COUNTY SUBDIVISION—Con.											
Fairchance borough, Fayette County	847	2.67	0.42	37	139	74.7	1.93	0.41	44	9	13.4
Fairdale CDP, Greene County	881	2.48	0.41	22	110	84.0	1.80	0.46	80	8	38.0
Fairfield borough, Adams County	233	2.23	0.34	13	46	96.1	1.78	0.41	26	2	7.6
Fairfield township, Crawford County	426	2.69	0.42	24	74	81.8	2.62	0.52	8	2	-
Fairfield township, Lycoming County	1 020	2.60	0.42	78	126	73.3	2.70	0.52	45	-	3.3
Fairfield township, Westmoreland County	950	2.53	0.40	43	188	80.9	3.23	0.56	13	7	-
Fairhope township, Somerset County	57	2.54	0.44	4	9	85.4	2.00	0.41	5	-	-
Fairless Hills CDP, Bucks County	3 291	2.76	0.45	182	680	90.9	1.91	0.46	154	9	61.8
Fairmount township, Luzerne County	490	2.57	0.41	16	75	84.7	2.00	0.35	18	6	-
Fairview borough, Butler County	81	2.90	0.46	2	20	100.0	3.64	0.49	4	-	-
Fairview township, Butler County	732	2.83	0.45	28	135	86.0	2.64	0.42	15	6	-
Fairview township, Erie County	3 535	2.75	0.38	194	504	97.8	2.27	0.48	106	15	18.1
Fairview township, Luzerne County	1 450	2.85	0.38	103	194	97.9	2.22	0.46	70	6	5.9
Fairview township, Mercer County	332	3.17	0.49	20	68	81.4	2.90	0.45	3	4	-
Fairview township, York County	5 480	2.65	0.38	388	516	89.8	2.22	0.49	240	39	21.9
Fairview-Ferndale CDP, Northumberland County	1 052	2.31	0.34	76	353	97.2	2.13	0.35	33	26	2.6
Fallowfield township, Washington County	1 765	2.48	0.41	106	562	95.6	2.72	0.49	25	26	7.4
Falls township, Bucks County	13 166	2.84	0.44	678	2 372	85.8	2.10	0.53	1 224	88	75.7
Falls township, Wyoming County	725	2.70	0.42	22	128	87.8	2.34	0.46	29	18	9.6
Falls Creek borough	408	2.45	0.39	18	122	95.4	1.96	0.41	37	7	3.8
Clearfield County (part)	17	3.08	0.52	3	2	100.0	1.00	0.18	2	2	-
Jefferson County (part)	391	2.43	0.38	15	120	95.2	2.01	0.43	35	5	3.9
Fallston borough, Beaver County	126	2.42	0.39	10	28	95.8	2.71	0.48	-	2	-
Fannett township, Franklin County	824	2.70	0.43	30	117	87.8	3.27	0.57	54	12	4.1
Farmington township, Clarion County	818	2.50	0.40	35	143	90.2	1.97	0.38	30	14	-
Farmington township, Tioga County	237	2.76	0.41	16	21	77.2	2.11	0.37	20	6	-
Farmington township, Warren County	478	2.84	0.44	23	83	85.0	2.78	0.47	18	8	-
Farrell city, Mercer County	2 508	2.35	0.40	62	602	97.0	2.42	0.47	231	43	17.1
Fawn township, Allegheny County	985	2.68	0.44	22	254	94.3	1.61	0.32	35	4	-
Fawn township, York County	958	2.91	0.43	91	81	88.7	2.46	0.43	27	4	-
Fawn Grove borough, York County	182	2.49	0.35	12	47	98.4	2.57	0.43	10	-	28.3
Fayette township, Juniata County	1 218	2.73	0.42	27	181	88.5	2.45	0.48	83	26	16.3
Fayette City borough, Fayette County	286	2.56	0.42	3	69	90.0	2.35	0.47	21	6	4.7
Fayetteville CDP, Franklin County	1 124	2.41	0.38	74	179	93.6	2.61	0.51	59	14	12.6
Feasterville-Trevoise CDP, Bucks County	2 582	2.84	0.43	95	516	98.3	1.97	0.49	338	-	81.5
Fell township, Lackawanna County	932	2.46	0.37	43	227	82.7	1.90	0.36	46	40	5.3
Felton borough, York County	170	2.58	0.39	5	30	90.8	2.76	0.51	6	-	-
Ferguson township, Centre County	5 511	2.66	0.36	306	483	98.2	2.35	0.54	1 144	16	59.0
Ferguson township, Clearfield County	158	2.67	0.42	6	25	73.8	1.85	0.33	6	-	-
Fermanagh township, Juniata County	971	2.46	0.38	74	106	93.5	2.39	0.49	68	4	17.9
Ferndale borough, Cambria County	792	2.49	0.37	10	141	97.0	1.96	0.39	57	25	6.3
Fernville CDP, Columbia County	191	2.67	0.40	22	28	97.6	1.29	0.24	11	2	-
Fernway CDP, Butler County	4 241	2.86	0.41	452	250	87.7	2.93	0.56	125	-	23.3
Findlay township, Allegheny County	2 028	2.69	0.41	105	299	95.3	2.01	0.47	164	20	28.7
Findley township, Mercer County	542	2.52	0.41	30	113	84.3	2.84	0.55	19	8	3.5
Finleyville borough, Washington County	240	2.02	0.34	-	36	92.4	1.79	0.48	51	2	41.7
Fishing Creek township, Columbia County	556	2.56	0.40	26	73	85.8	2.27	0.40	18	9	-
Fleetwood borough, Berks County	1 584	2.63	0.39	74	333	99.1	2.17	0.47	136	6	18.8
Flemington borough, Clinton County	582	2.20	0.35	21	152	91.5	2.37	0.49	48	2	8.8
Flourtown CDP, Montgomery County	1 732	2.61	0.34	116	284	97.7	2.42	0.48	53	6	3.7
Flying Hills CDP, Berks County	584	2.18	0.35	74	-	76.1	1.68	0.34	109	-	75.9
Folcroft borough, Delaware County	2 530	2.81	0.44	113	728	98.9	2.58	0.53	194	-	38.2
Folsom CDP, Delaware County	3 169	2.79	0.42	126	885	98.8	1.75	0.43	157	-	50.8
Ford City borough, Armstrong County	1 580	1.96	0.33	-	466	96.3	2.48	0.55	199	21	21.5
Ford Cliff borough, Armstrong County	184	2.09	0.36	6	68	98.1	3.42	0.52	6	-	-
Forest City borough, Susquehanna County	790	2.20	0.33	15	231	84.9	2.09	0.42	95	35	24.3
Forest Hills borough, Allegheny County	3 050	2.31	0.35	161	724	97.5	1.95	0.42	182	20	18.2
Forest Lake township, Susquehanna County	445	2.68	0.41	29	77	83.3	2.67	0.52	24	2	-
Forks township, Northampton County	3 035	2.77	0.38	427	347	97.3	2.76	0.52	59	31	21.6
Forks township, Sullivan County	186	2.32	0.38	14	49	84.4	2.08	0.30	3	-	-
Forkston township, Wyoming County	178	2.21	0.34	15	21	86.9	2.83	0.58	14	-	-
Forksville borough, Sullivan County	70	2.51	0.35	2	7	100.0	2.38	0.48	5	3	10.3
Forrestville CDP, Schuylkill County	189	2.09	0.31	2	81	89.9	1.90	0.34	-	-	-
Fort Indiantown Gap CDP, Lebanon County	31	2.00	0.33	-	4	66.7	3.32	0.53	7	-	-
Fort Washington CDP, Montgomery County	1 133	3.17	0.37	60	132	100.0	2.51	0.51	20	-	29.9
Forty Fort borough, Luzerne County	1 989	2.49	0.35	66	430	92.2	1.84	0.37	185	28	4.8
Forward township, Allegheny County	1 485	2.57	0.44	44	406	81.2	2.30	0.43	42	29	-
Forward township, Butler County	970	2.80	0.43	37	165	87.5	2.58	0.52	29	4	6.5
Foster township, Luzerne County	1 271	2.57	0.41	61	243	89.1	1.50	0.26	26	20	-
Foster township, McKean County	1 859	2.52	0.41	73	380	93.8	1.90	0.39	94	-	13.0
Foster township, Schuylkill County	108	2.85	0.43	2	47	93.8	2.25	0.42	-	2	-
Foundryville CDP, Columbia County	115	2.36	0.46	8	17	71.1	2.00	0.42	-	-	-
Fountain Hill borough, Lehigh County	1 911	2.67	0.41	63	358	94.0	1.49	0.40	179	20	51.8
Fountain Springs CDP, Schuylkill County	48	2.08	0.36	16	18	100.0	-	(X)	-	-	(X)
Fox township, Elk County	1 421	2.63	0.44	41	336	86.9	2.60	0.55	65	-	-
Fox township, Sullivan County	123	2.80	0.42	7	20	87.6	1.50	0.26	6	-	-
Foxburg borough, Clarion County	97	2.83	0.46	6	18	92.3	3.32	0.55	4	-	-
Fox Chapel borough, Allegheny County	1 875	2.83	0.32	147	240	100.0	4.17	0.53	25	-	-
Fox Run CDP, Butler County	1 035	3.14	0.41	70	25	100.0	2.25	0.39	47	-	37.7
Frackville borough, Schuylkill County	1 914	2.26	0.36	59	499	98.7	2.10	0.42	145	46	21.6
Frailey township, Schuylkill County	159	2.39	0.36	11	68	97.2	2.67	0.48	8	2	-
Franconia township, Montgomery County	4 151	2.76	0.40	352	397	93.2	2.38	0.53	205	19	24.6
Frankfort Springs borough, Beaver County	49	2.68	0.47	-	9	78.7	2.00	0.40	-	-	-
Franklin township, Adams County	1 651	2.86	0.45	99	197	87.7	1.86	0.39	96	22	15.3
Franklin township, Beaver County	1 601	2.81	0.46	40	316	85.8	2.04	0.42	89	6	15.2
Franklin township, Bradford County	251	2.77	0.46	22	18	73.8	3.59	0.65	8	-	-
Franklin township, Butler County	885	2.69	0.42	30	127	80.7	1.80	0.37	20	8	-

Table 24. Owner and Renter Household Characteristics: 2000—Con.

[Data based on a sample (except Tables 65-68). For information on confidentiality protection, coverage, sampling error, and nonsampling error, see Appendix G. For location of definitions, see "How to Use This Census Report"]

State County Place and County Subdivision	Owner-occupied housing units						Renter-occupied housing units				
	Occupied housing units	Average household size	Occupants per room	Year householder moved into unit		Percent 1 unit, detached or attached	Average household size	Occupants per room	Year householder moved into unit		Percent 5 or more units in structure
				1999 to March 2000	1969 or earlier				1999 to March 2000	1969 or earlier	
PLACE AND COUNTY SUBDIVISION—Con.											
Franklin borough, Cambria County	204	2.18	0.35	9	63	87.2	2.05	0.39	15	7	-
Franklin township, Carbon County	1 671	2.54	0.40	88	286	87.9	2.54	0.50	107	-	3.7
Franklin township, Chester County	1 181	3.35	0.42	88	107	96.9	1.79	0.32	9	9	24.8
Franklin township, Columbia County	237	2.76	0.42	8	31	85.9	2.51	0.43	6	10	-
Franklin township, Erie County	550	2.95	0.45	17	49	87.6	2.65	0.50	6	-	-
Franklin township, Fayette County	1 012	2.55	0.42	45	219	83.6	2.70	0.49	31	26	-
Franklin township, Greene County	2 158	2.58	0.40	89	215	84.6	2.20	0.50	210	12	33.8
Franklin township, Huntingdon County	186	2.50	0.36	6	26	95.3	2.20	0.41	6	10	-
Franklin township, Luzerne County	629	2.61	0.40	12	110	86.9	1.95	0.37	6	19	3.2
Franklin township, Lycoming County	346	2.61	0.42	13	38	90.3	2.79	0.49	25	11	-
Franklin township, Snyder County	835	2.44	0.41	28	166	83.2	2.86	0.56	23	28	3.1
Franklin township, Susquehanna County	362	2.61	0.41	10	69	87.1	2.48	0.46	10	6	9.6
Franklin city, Venango County	3 020	2.56	0.37	106	360	91.0	1.89	0.40	458	47	37.0
Franklin township, York County	1 682	2.81	0.44	103	148	84.6	2.01	0.45	124	8	23.5
Franklin Park borough, Allegheny County	3 866	2.95	0.37	377	422	98.0	2.29	0.38	97	-	3.0
Franklintown borough, York County	233	2.42	0.42	38	6	75.0	2.47	0.55	42	2	30.6
Frankstown township, Blair County	2 887	2.80	0.39	185	422	95.9	1.70	0.34	168	42	47.6
Frazer township, Allegheny County	527	2.51	0.42	21	166	94.3	1.86	0.39	17	2	5.4
Fredericksburg CDP, Crawford County	507	2.49	0.40	19	80	95.2	1.90	0.38	45	4	12.7
Fredericksburg CDP, Lebanon County	366	2.59	0.41	32	53	76.7	2.17	0.44	12	7	17.3
Fredericktown-Millsboro CDP, Washington County	452	2.68	0.44	5	137	92.8	1.45	0.32	14	11	29.5
Fredonia borough, Mercer County	251	2.56	0.38	12	36	90.9	2.69	0.48	40	3	34.7
Freeburg borough, Snyder County	240	2.39	0.37	7	61	92.3	2.13	0.38	16	2	-
Freedom township, Adams County	328	2.56	0.38	16	43	94.9	2.65	0.45	10	6	-
Freedom borough, Beaver County	695	2.73	0.45	23	169	97.1	2.11	0.46	69	3	22.2
Freedom township, Blair County	1 259	2.65	0.44	84	209	80.0	2.29	0.51	86	15	7.7
Freehold township, Warren County	463	3.05	0.49	25	49	76.8	3.12	0.57	19	7	6.0
Freeland borough, Luzerne County	1 611	2.41	0.36	27	377	92.4	1.94	0.39	120	37	34.1
Freemansburg borough, Northampton County	687	2.70	0.42	27	145	98.0	2.47	0.52	67	3	17.6
Freeport borough, Armstrong County	878	2.33	0.36	11	188	91.6	2.10	0.50	101	33	35.1
Freeport township, Greene County	113	2.94	0.46	4	10	65.9	2.11	0.44	4	2	10.7
French Creek township, Mercer County	279	2.60	0.43	20	39	73.6	2.11	0.43	15	-	-
Frenchcreek township, Venango County	676	2.50	0.42	38	139	82.3	2.30	0.52	27	4	10.3
Friedens CDP, Somerset County	627	2.54	0.42	52	47	64.9	2.30	0.43	57	12	-
Friedensburg CDP, Schuylkill County	353	2.08	0.38	32	45	50.6	1.55	0.45	12	-	15.2
Friendsville borough, Susquehanna County	44	2.53	0.38	6	5	92.1	3.50	0.48	2	-	-
Fullerton CDP, Lehigh County	6 219	2.61	0.40	279	860	97.6	1.85	0.45	1 035	32	79.4
Fulton township, Lancaster County	932	2.98	0.48	34	88	80.5	3.22	0.60	65	9	1.9
Gaines township, Tioga County	262	2.00	0.33	22	26	84.5	2.61	0.52	22	8	-
Galeton borough, Potter County	513	2.63	0.39	22	104	91.2	2.14	0.41	72	3	21.7
Gallagher township, Clinton County	141	2.63	0.42	9	17	88.4	2.00	0.41	4	2	-
Gallitzin borough, Cambria County	701	2.55	0.39	33	197	87.9	2.32	0.45	28	20	17.4
Gallitzin township, Cambria County	438	2.99	0.47	24	94	85.5	2.78	0.48	9	-	-
Gamble township, Lycoming County	327	2.67	0.42	24	39	91.8	2.50	0.54	12	4	-
Gap CDP, Lancaster County	562	2.65	0.38	49	50	96.0	2.65	0.50	25	-	19.1
Garden View CDP, Lycoming County	1 255	2.40	0.39	63	165	93.7	1.76	0.46	172	-	32.0
Garrett borough, Somerset County	167	2.63	0.43	9	39	79.7	3.43	0.83	10	-	57.1
Gaskill township, Jefferson County	246	2.71	0.44	16	27	86.3	2.02	0.37	14	5	-
Gastonville CDP, Washington County	1 259	2.38	0.40	11	317	77.2	2.37	0.49	40	5	16.5
Geistown borough, Cambria County	1 103	2.54	0.38	39	270	99.0	1.50	0.31	62	5	7.8
Genesee township, Potter County	304	2.59	0.40	11	53	80.0	2.49	0.49	37	6	-
Geneva CDP, Crawford County	51	2.50	0.40	5	7	100.0	2.00	0.44	4	2	46.2
Georges township, Fayette County	2 675	2.65	0.45	135	427	78.6	2.55	0.53	187	44	-
Georgetown borough, Beaver County	67	2.65	0.39	4	12	96.8	3.50	0.54	2	-	-
German township, Fayette County	2 148	2.56	0.41	63	565	86.7	2.62	0.50	95	28	2.3
Germany township, Adams County	773	2.78	0.41	71	94	98.1	3.88	0.70	36	10	-
Gettysburg borough, Adams County	2 515	2.32	0.33	50	295	91.4	2.04	0.48	613	23	28.2
Gibson township, Cameron County	87	2.77	0.52	5	20	86.6	2.40	0.35	-	3	-
Gibson township, Susquehanna County	408	2.68	0.41	25	43	87.0	2.28	0.42	7	3	-
Gilberton borough, Schuylkill County	385	2.24	0.34	11	108	89.9	2.32	0.44	16	5	12.3
Gilbertsville CDP, Montgomery County	1 627	2.88	0.42	85	144	97.9	1.94	0.47	174	-	44.9
Gilmore township, Greene County	116	2.44	0.39	6	17	76.8	2.43	0.49	-	2	-
Gilpin township, Armstrong County	1 034	2.52	0.42	45	318	91.9	2.17	0.42	18	13	-
Girard township, Clearfield County	248	2.65	0.43	18	36	74.3	2.65	0.41	4	2	-
Girard borough, Erie County	1 227	2.74	0.43	67	135	98.1	2.06	0.44	89	9	33.1
Girard township, Erie County	1 953	2.78	0.47	156	207	67.6	1.68	0.38	95	24	38.7
Girardville borough, Schuylkill County	767	2.31	0.33	12	202	96.7	2.14	0.41	57	17	15.4
Glade township, Warren County	961	2.48	0.38	55	132	86.6	1.96	0.43	46	4	40.6
Glasgow borough, Beaver County	27	2.20	0.41	2	18	80.0	4.00	0.57	2	-	-
Glassport borough, Allegheny County	2 187	2.45	0.41	69	578	95.2	1.92	0.42	180	60	19.5
Glenburn CDP, Lackawanna County	471	2.62	0.36	23	71	90.0	2.12	0.44	15	5	8.5
Glenburn township, Lackawanna County	471	2.62	0.36	23	71	90.0	2.12	0.44	15	5	8.5
Glen Campbell borough, Indiana County	114	2.35	0.33	4	36	85.7	2.06	0.35	4	2	-
Glenon borough, Northampton County	140	2.74	0.43	9	32	90.9	2.00	0.31	2	6	-
Glenfield borough, Allegheny County	88	2.82	0.45	15	20	94.4	1.56	0.37	4	-	-
Glen Hope borough, Clearfield County	53	3.00	0.41	-	19	98.1	-	(X)	-	-	(X)
Glen Lyon CDP, Luzerne County	832	2.58	0.38	37	182	85.5	1.91	0.38	118	39	23.7
Glenolden borough, Delaware County	3 058	2.75	0.44	166	466	94.5	1.87	0.50	337	34	56.8
Glen Rock borough, York County	708	2.65	0.38	32	102	99.1	2.39	0.50	127	4	35.9
Glenside CDP, Montgomery County	3 127	2.96	0.40	173	533	97.5	1.74	0.43	341	13	52.0
Goldsboro borough, York County	331	2.77	0.41	12	20	97.1	2.51	0.42	20	3	5.7
Gordon borough, Schuylkill County	312	2.53	0.37	12	87	96.5	2.38	0.48	25	2	43.4
Goshen township, Clearfield County	193	2.80	0.45	4	49	83.9	1.91	0.38	2	-	-
Graham township, Clearfield County	464	2.69	0.45	37	63	78.4	2.54	0.52	9	6	-
Grampian borough, Clearfield County	160	2.85	0.46	15	24	87.8	1.97	0.36	6	5	-
Grant township, Indiana County	280	2.40	0.38	7	78	81.8	2.87	0.48	12	4	-
Grantley CDP, York County	819	2.60	0.33	60	139	98.3	1.90	0.36	69	-	26.8

Table 24. Owner and Renter Household Characteristics: 2000—Con.

[Data based on a sample (except Tables 65-68). For information on confidentiality protection, coverage, sampling error, and nonsampling error, see Appendix G. For location of definitions, see "How to Use This Census Report"]

State County Place and County Subdivision	Owner-occupied housing units						Renter-occupied housing units					
	Occupied housing units	Average household size	Occupants per room	Year householder moved into unit		Percent 1 unit, detached or attached	Average household size	Occupants per room	Year householder moved into unit		Percent 5 or more units in structure	
				1999 to March 2000	1969 or earlier				1999 to March 2000	1969 or earlier		
PLACE AND COUNTY SUBDIVISION—Con.												
Granville township, Bradford County	314	2.79	0.43	16	48	80.8	2.72	0.46	8	1	-	
Granville township, Mifflin County	1 972	2.58	0.44	126	305	87.2	1.95	0.40	149	20	21.9	
Grapeville CDP, Westmoreland County	243	2.46	0.45	13	40	85.3	3.75	0.71	19	-	-	
Gratz borough, Dauphin County	301	2.39	0.37	6	73	89.9	1.47	0.34	20	11	34.2	
Gray township, Greene County	96	2.71	0.45	4	13	85.5	1.85	0.47	8	-	-	
Great Bend borough, Susquehanna County	329	2.41	0.37	11	39	77.2	1.70	0.43	39	2	49.0	
Great Bend township, Susquehanna County	754	2.58	0.42	38	104	73.3	2.29	0.48	59	7	4.1	
Green township, Forest County	133	2.37	0.39	7	14	77.0	2.00	0.39	7	-	-	
Green township, Indiana County	1 431	2.75	0.44	71	292	80.5	2.84	0.51	82	-	6.0	
Greencastle borough, Franklin County	1 661	2.51	0.38	110	205	92.6	1.84	0.39	269	65	22.5	
Greene township, Beaver County	945	2.87	0.47	55	117	70.6	2.69	0.52	54	2	-	
Greene township, Clinton County	478	3.00	0.47	34	57	82.8	3.30	0.54	28	9	-	
Greene township, Erie County	1 724	2.82	0.44	93	349	93.5	2.21	0.45	53	-	-	
Greene township, Franklin County	5 022	2.45	0.38	380	504	77.7	2.45	0.48	289	36	10.6	
Greene township, Greene County	170	2.41	0.40	11	38	74.7	3.00	0.61	9	10	-	
Greene township, Mercer County	459	2.52	0.41	30	99	79.3	2.72	0.54	14	-	-	
Greene township, Pike County	1 269	2.47	0.42	53	108	77.8	2.27	0.44	49	14	4.8	
Greenfield township, Blair County	1 549	2.51	0.40	86	362	79.2	2.50	0.54	158	15	28.8	
Greenfield township, Erie County	665	2.96	0.47	53	86	80.9	1.93	0.40	3	2	-	
Greenfield township, Lackawanna County	767	2.57	0.39	49	113	87.3	2.84	0.51	21	10	-	
Green Hills borough, Washington County	8	2.00	0.29	-	-	100.0	3.50	0.58	-	-	-	
Green Lane borough, Montgomery County	229	2.49	0.38	15	52	97.0	2.63	0.65	30	5	38.7	
Greensboro borough, Greene County	115	2.50	0.43	10	23	88.0	3.35	0.60	5	-	-	
Greensburg city, Westmoreland County	7 148	2.40	0.36	256	1 003	95.7	1.80	0.44	1 241	87	46.4	
Green Tree borough, Allegheny County	1 974	2.39	0.36	130	465	98.9	2.35	0.50	71	24	30.8	
Greenville borough, Mercer County	2 464	2.54	0.37	89	397	94.9	1.89	0.42	387	33	25.9	
Greenville township, Somerset County	246	3.02	0.48	8	44	89.0	4.33	0.64	7	3	-	
Greenwich township, Berks County	1 246	2.77	0.43	120	108	73.9	2.37	0.47	35	8	-	
Greenwood township, Clearfield County	161	2.63	0.43	12	24	78.8	2.60	0.49	-	4	-	
Greenwood township, Columbia County	721	2.75	0.43	36	101	85.4	2.35	0.44	28	11	-	
Greenwood township, Crawford County	560	2.67	0.44	37	76	73.0	2.53	0.51	11	6	9.4	
Greenwood township, Juniata County	206	2.56	0.41	9	41	83.0	3.32	0.63	4	6	-	
Greenwood township, Perry County	379	2.63	0.40	21	54	90.7	2.25	0.46	14	13	-	
Gregg township, Centre County	785	2.80	0.43	25	135	86.8	2.28	0.41	39	14	6.0	
Gregg township, Union County	335	2.68	0.43	11	53	89.7	2.30	0.40	15	-	-	
Grier City-Park Crest CDP, Schuylkill County	368	2.66	0.39	26	57	96.2	2.10	0.39	6	-	-	
Grindstone-Rowes Run CDP, Fayette County	468	2.23	0.36	26	201	95.5	2.69	0.51	23	18	-	
Grove township, Cameron County	68	2.25	0.42	4	10	91.8	3.14	0.55	2	2	-	
Grove City borough, Mercer County	2 572	2.54	0.37	176	369	94.2	1.71	0.40	419	11	31.8	
Grugan township, Clinton County	23	1.57	0.27	2	8	78.3	-	(X)	-	-	(X)	
Guilford CDP, Franklin County	729	2.38	0.34	42	81	100.0	3.22	0.57	24	-	-	
Guilford township, Franklin County	4 944	2.52	0.38	311	655	93.9	2.57	0.53	257	16	10.5	
Gulich township, Clearfield County	523	2.57	0.42	16	126	89.5	1.83	0.33	6	24	-	
Guys Mills CDP, Crawford County	34	3.38	0.52	2	7	100.0	3.00	0.67	1	-	-	
Haines township, Centre County	529	2.75	0.42	28	84	88.6	3.11	0.51	24	3	-	
Halfmoon township, Centre County	769	3.16	0.42	46	22	97.2	2.06	0.36	30	9	10.8	
Halfway House CDP, Montgomery County	633	2.81	0.39	50	133	100.0	1.74	0.35	33	7	14.0	
Halifax borough, Dauphin County	387	2.32	0.36	12	43	92.0	2.14	0.48	49	2	41.7	
Halifax township, Dauphin County	1 259	2.64	0.43	72	209	84.5	2.68	0.51	71	16	19.9	
Hallam borough, York County	667	2.47	0.38	83	128	93.8	1.88	0.43	86	9	16.3	
Hallstead borough, Susquehanna County	517	2.67	0.40	21	101	84.9	1.82	0.42	63	2	36.0	
Hamburg borough, Berks County	1 824	2.38	0.36	64	348	95.5	2.01	0.43	182	6	30.6	
Hamilton township, Adams County	747	2.83	0.43	82	79	95.2	2.26	0.45	41	-	10.3	
Hamilton township, Franklin County	3 476	2.63	0.41	263	436	84.3	2.32	0.46	261	29	25.8	
Hamilton township, McKean County	283	2.24	0.35	16	82	92.4	1.44	0.28	12	4	-	
Hamilton township, Monroe County	2 947	2.73	0.41	200	246	87.7	2.23	0.51	193	17	5.7	
Hamilton township, Tioga County	176	2.52	0.39	8	41	85.1	1.93	0.31	6	7	-	
Hamiltonban township, Adams County	826	2.57	0.41	32	105	87.7	2.80	0.51	33	9	-	
Hamlin township, McKean County	350	2.44	0.40	20	50	86.4	2.02	0.35	5	6	-	
Hampden township, Cumberland County	9 573	2.62	0.36	803	809	91.0	1.96	0.44	933	24	55.1	
Hampton CDP, Adams County	242	2.74	0.50	20	27	87.7	4.07	0.84	32	6	4.2	
Hampton township, Allegheny County	6 253	2.79	0.39	410	971	98.9	2.53	0.50	276	22	27.2	
Hampton Township CDP, Allegheny County	6 253	2.79	0.39	410	971	98.9	2.53	0.50	276	22	27.2	
Hanover township, Beaver County	1 287	2.76	0.45	73	163	77.2	2.59	0.51	41	-	8.4	
Hanover township, Lehigh County	892	2.20	0.40	56	92	61.7	2.07	0.46	169	-	72.6	
Hanover township, Luzerne County	4 933	2.44	0.39	146	1 115	91.9	2.01	0.44	407	105	32.9	
Hanover township, Northampton County	3 649	2.75	0.36	195	546	95.1	1.60	0.36	281	13	53.0	
Hanover township, Washington County	1 080	2.52	0.41	33	206	85.5	2.40	0.49	19	14	3.5	
Hanover borough, York County	6 605	2.33	0.35	236	929	95.7	1.94	0.45	1 083	99	27.0	
Harborcreek township, Erie County	5 398	2.76	0.42	296	839	96.6	2.06	0.49	345	30	44.0	
Harford township, Susquehanna County	512	2.57	0.39	30	60	85.8	2.41	0.45	38	8	14.8	
Harleysville CDP, Montgomery County	3 160	3.17	0.44	229	102	94.3	1.73	0.42	257	-	43.8	
Harmar township, Allegheny County	1 522	2.16	0.37	74	327	88.1	1.91	0.42	133	7	26.7	
Hamonsburg CDP, Crawford County	145	2.61	0.40	13	26	80.2	1.89	0.54	12	-	-	
Harmony township, Beaver County	1 439	2.36	0.38	47	538	99.0	2.07	0.37	17	23	-	
Harmony borough, Butler County	409	2.44	0.37	19	71	90.3	1.87	0.42	31	2	2.7	
Harmony township, Forest County	215	2.42	0.42	11	39	85.1	1.97	0.41	11	2	-	
Harmony township, Susquehanna County	197	2.64	0.45	16	19	80.6	2.65	0.49	3	-	-	
Harmony Township CDP, Beaver County	1 439	2.36	0.38	47	538	99.0	2.07	0.37	17	23	-	
Harris township, Centre County	1 752	2.75	0.36	93	219	98.3	2.22	0.46	154	-	19.3	
Harrisburg city, Dauphin County	20 593	2.45	0.36	757	1 496	96.6	2.23	0.53	4 064	232	39.0	
Harrison township, Allegheny County	4 796	2.32	0.38	150	1 206	98.1	2.12	0.48	402	70	33.2	
Harrison township, Bedford County	382	2.55	0.40	30	61	83.9	2.40	0.43	11	9	-	
Harrison township, Potter County	408	2.62	0.40	30	60	84.9	2.53	0.44	22	10	5.3	
Harrison City CDP, Westmoreland County	64	1.86	0.32	-	17	46.9	2.80	0.46	15	-	-	
Harrison Township CDP, Allegheny County	4 796	2.32	0.38	150	1 206	98.1	2.12	0.48	402	70	33.2	
Harrisville borough, Butler County	327	2.52	0.42	17	81	87.1	2.31	0.52	33	2	14.1	
Hartleton borough, Union County	93	2.83	0.41	2	21	97.6	3.10	0.39	5	-	-	

Table 24. Owner and Renter Household Characteristics: 2000—Con.

[Data based on a sample (except Tables 65-68). For information on confidentiality protection, coverage, sampling error, and nonsampling error, see Appendix G. For location of definitions, see "How to Use This Census Report"]

State County Place and County Subdivision	Owner-occupied housing units						Renter-occupied housing units				
	Occupied housing units	Average household size	Occupants per room	Year householder moved into unit		Percent 1 unit, detached or attached	Average household size	Occupants per room	Year householder moved into unit		Percent 5 or more units in structure
				1999 to March 2000	1969 or earlier				1999 to March 2000	1969 or earlier	
PLACE AND COUNTY SUBDIVISION—Con.											
Hartley township, Union County	644	2.59	0.43	31	92	82.6	2.37	0.44	32	9	1.6
Hartstown CDP, Crawford County	108	2.43	0.40	2	15	72.9	2.74	0.63	24	-	-
Harveys Lake borough, Luzerne County	1 185	2.59	0.40	37	174	93.9	1.78	0.36	68	10	7.0
Hasson Heights CDP, Venango County	599	2.43	0.38	16	141	90.4	2.95	0.57	12	-	18.6
Hastings borough, Cambria County	557	2.47	0.38	12	177	89.6	2.05	0.43	34	12	34.7
Hatboro borough, Montgomery County	3 041	2.81	0.43	169	471	95.0	1.70	0.46	243	15	60.4
Hatfield borough, Montgomery County	1 106	2.74	0.42	35	128	97.3	1.93	0.52	186	-	50.4
Hatfield township, Montgomery County	6 277	2.95	0.41	294	456	93.8	2.03	0.51	723	12	75.7
Haverford township, Delaware County	18 061	2.79	0.38	903	3 867	97.5	1.88	0.43	934	55	47.3
Hawley borough, Wayne County	593	2.58	0.36	24	64	89.2	1.75	0.44	90	5	41.0
Hawthorn borough, Clarion County	220	2.67	0.42	3	42	92.7	2.73	0.44	24	2	-
Haycock township, Bucks County	805	2.79	0.42	41	113	95.0	2.14	0.36	30	-	-
Hayfield township, Crawford County	1 155	2.71	0.44	70	206	81.2	2.38	0.46	34	13	1.6
Haysville borough, Allegheny County	35	2.28	0.40	-	17	100.0	1.80	0.47	8	-	-
Hazle township, Luzerne County	3 789	2.42	0.38	166	964	93.5	1.83	0.41	194	46	46.7
Hazleton city, Luzerne County	10 250	2.34	0.35	270	2 213	93.4	2.08	0.43	1 100	342	22.5
Heath township, Jefferson County	59	2.14	0.37	3	13	90.2	3.88	0.67	-	-	-
Hebron township, Potter County	231	2.67	0.44	10	22	91.2	2.78	0.44	6	6	-
Heckscherville CDP, Schuylkill County	34	2.00	0.30	-	14	92.9	2.50	0.44	-	2	-
Hector township, Potter County	171	2.70	0.45	5	28	61.5	3.04	0.63	7	2	-
Hegins township, Schuylkill County	1 447	2.44	0.37	27	431	97.0	2.37	0.42	74	17	14.7
Heidelberg borough, Allegheny County	574	2.33	0.41	16	166	96.9	1.71	0.41	52	2	30.2
Heidelberg township, Berks County	587	2.77	0.41	31	111	97.0	1.85	0.33	20	-	16.5
Heidelberg township, Lebanon County	1 346	2.84	0.41	85	298	98.9	2.88	0.51	52	7	13.6
Heidelberg township, Lehigh County	1 196	2.95	0.45	49	179	89.6	2.13	0.38	43	-	-
Heidelberg township, York County	1 082	2.79	0.42	67	156	93.5	2.42	0.43	39	6	7.7
Heilwood CDP, Indiana County	309	2.56	0.42	9	94	85.5	2.89	0.57	10	-	8.5
Hellam township, York County	2 395	2.55	0.41	179	332	84.2	2.05	0.40	194	-	37.6
Hellertown borough, Northampton County	2 432	2.36	0.37	97	618	97.1	2.16	0.49	135	54	30.4
Hemlock township, Columbia County	712	2.72	0.41	52	124	95.5	1.98	0.37	24	13	-
Hempfield township, Mercer County	1 590	2.42	0.37	64	258	91.0	2.37	0.48	89	-	23.2
Hempfield township, Westmoreland County	15 986	2.47	0.37	728	3 353	89.7	2.20	0.49	679	122	37.2
Henderson township, Huntingdon County	395	2.53	0.43	23	36	86.7	2.05	0.40	13	-	-
Henderson township, Jefferson County	565	3.12	0.49	33	91	92.7	2.86	0.56	16	7	-
Henry Clay township, Fayette County	739	2.59	0.43	37	115	74.7	2.43	0.51	41	5	1.3
Hepburn township, Lycoming County	1 082	2.76	0.43	52	146	81.0	1.72	0.39	47	2	11.3
Hereford township, Berks County	1 193	2.59	0.42	137	150	65.2	3.11	0.62	38	3	3.2
Hermie CDP, Westmoreland County	361	2.30	0.37	19	91	89.9	1.68	0.34	45	12	6.6
Hermitage city, Mercer County	6 809	2.51	0.39	271	1 455	95.2	1.73	0.39	670	24	63.2
Herdon borough, Northumberland County	167	2.35	0.34	16	34	89.8	1.49	0.29	10	6	-
Herrick township, Bradford County	247	2.64	0.41	18	30	79.6	2.00	0.34	8	2	-
Herrick township, Susquehanna County	259	2.28	0.34	13	47	91.9	1.89	0.31	9	5	-
Hershey CDP, Dauphin County	5 435	2.44	0.34	267	779	94.8	1.95	0.48	1 050	40	52.8
Hickory township, Forest County	235	2.32	0.36	6	41	92.8	2.36	0.52	7	5	-
Hickory township, Lawrence County	926	2.60	0.42	62	225	80.4	2.13	0.48	32	-	28.3
Highland township, Adams County	317	2.60	0.38	16	46	95.1	2.60	0.51	6	5	-
Highland township, Chester County	433	2.73	0.40	12	65	91.5	2.09	0.33	11	5	-
Highland township, Clarion County	243	2.67	0.45	12	34	81.4	2.00	0.42	10	-	-
Highland township, Elk County	217	2.52	0.44	10	33	86.7	2.43	0.46	3	3	-
Highland Park CDP, Mifflin County	610	2.31	0.35	70	101	92.2	2.30	0.46	30	-	13.2
Highspire borough, Dauphin County	1 279	2.36	0.39	84	166	88.3	1.83	0.47	262	16	51.0
Hiller CDP, Fayette County	512	2.24	0.37	8	99	93.0	2.96	0.55	37	7	-
Hillsgrove township, Sullivan County	118	2.12	0.35	6	14	86.8	1.93	0.33	3	-	-
Hilltown township, Bucks County	4 275	2.91	0.41	221	507	96.0	2.28	0.49	151	9	39.2
Hokendauqua CDP, Lehigh County	1 430	2.59	0.38	61	324	98.4	1.98	0.51	79	-	79.4
Hollenback township, Luzerne County	439	2.82	0.43	27	65	88.3	2.57	0.42	12	4	-
Hollidaysburg borough, Blair County	2 224	2.53	0.38	114	362	95.4	1.73	0.39	300	-	33.3
Homeacre-Lyndora CDP, Butler County	3 096	2.25	0.36	152	734	91.7	1.90	0.43	365	31	48.7
Homer township, Potter County	153	2.65	0.40	28	16	95.0	2.69	0.40	4	2	-
Homer City borough, Indiana County	805	2.43	0.39	12	226	95.8	1.94	0.42	85	12	6.7
Homestead borough, Allegheny County	1 607	2.54	0.45	46	233	92.3	1.90	0.44	214	33	43.1
Hometown CDP, Schuylkill County	583	2.44	0.35	41	109	98.6	1.79	0.37	-	14	-
Homewood borough, Beaver County	60	3.04	0.53	2	10	96.0	1.50	0.50	-	-	-
Honesdale borough, Wayne County	2 166	2.59	0.41	60	319	83.6	1.76	0.40	303	87	24.1
Honey Brook borough, Chester County	474	2.86	0.43	38	62	97.5	2.38	0.52	62	4	36.5
Honey Brook township, Chester County	2 054	3.13	0.48	196	110	71.3	2.01	0.45	104	-	29.8
Hookstown borough, Beaver County	69	2.41	0.40	2	14	83.1	1.00	0.23	-	2	-
Hooversville borough, Somerset County	335	2.38	0.37	6	92	88.5	2.27	0.49	16	5	41.1
Hop Bottom borough, Susquehanna County	135	2.71	0.37	10	27	85.8	2.21	0.41	14	2	-
Hopewell township, Beaver County	5 450	2.46	0.41	224	1 469	94.2	2.14	0.46	217	47	26.8
Hopewell borough, Bedford County	89	2.74	0.38	-	15	96.5	1.91	0.41	6	2	40.6
Hopewell township, Bedford County	747	2.52	0.40	39	133	84.8	2.66	0.47	48	10	-
Hopewell township, Cumberland County	694	3.03	0.47	41	71	85.4	3.07	0.46	23	7	-
Hopewell township, Huntingdon County	239	2.56	0.43	11	37	82.8	2.30	0.41	14	7	-
Hopewell township, Washington County	354	2.77	0.45	10	66	91.0	2.96	0.51	17	4	-
Hopewell township, York County	1 768	2.95	0.42	123	112	90.0	1.48	0.27	36	-	-
Hopwood CDP, Fayette County	889	2.40	0.40	79	205	89.7	1.85	0.43	83	9	12.6
Horsham CDP, Montgomery County	5 793	2.68	0.40	328	639	93.1	2.15	0.52	577	17	33.6
Horsham township, Montgomery County	9 082	2.86	0.40	620	885	95.6	2.03	0.50	914	30	47.3
Horton township, Elk County	663	2.48	0.40	34	118	82.0	1.80	0.38	35	12	19.4
Houserville CDP, Centre County	685	2.55	0.37	33	89	100.0	2.28	0.49	67	-	5.1
Houston borough, Washington County	614	2.46	0.40	26	105	91.9	1.71	0.43	57	15	30.7
Houtzdale borough, Clearfield County	380	2.47	0.39	13	101	90.5	2.49	0.50	38	4	12.8
Hovey township, Armstrong County	34	1.89	0.31	2	2	77.8	4.71	0.73	-	-	-
Howard borough, Centre County	283	2.55	0.37	5	46	97.7	2.06	0.38	21	2	16.4
Howard township, Centre County	340	2.81	0.46	18	73	79.2	2.39	0.49	14	5	-
Howe township, Forest County	62	1.93	0.35	-	10	88.6	1.83	0.39	3	-	-
Howe township, Perry County	201	2.50	0.39	11	51	92.6	1.75	0.38	5	-	-

Table 24. Owner and Renter Household Characteristics: 2000—Con.

[Data based on a sample (except Tables 65-68). For information on confidentiality protection, coverage, sampling error, and nonsampling error, see Appendix G. For location of definitions, see "How to Use This Census Report"]

State County Place and County Subdivision	Owner-occupied housing units						Renter-occupied housing units				
	Occupied housing units	Average household size	Occupants per room	Year householder moved into unit		Percent 1 unit, detached or attached	Average household size	Occupants per room	Year householder moved into unit		Percent 5 or more units in structure
				1999 to March 2000	1969 or earlier				1999 to March 2000	1969 or earlier	
PLACE AND COUNTY SUBDIVISION—Con.											
Hubley township, Schuylkill County	345	2.46	0.38	3	81	90.8	3.08	0.57	21	5	3.2
Hughestown borough, Luzerne County	615	2.68	0.41	18	171	87.1	1.40	0.26	25	20	-
Hughesville borough, Lycoming County	967	2.60	0.40	47	176	94.1	1.84	0.45	154	12	40.9
Hulmeville borough, Bucks County	339	2.83	0.39	10	58	99.2	1.93	0.40	24	6	12.0
Hummelstown borough, Dauphin County	1 879	2.76	0.42	79	280	97.4	1.71	0.41	352	9	45.1
Hummels Wharf CDP, Snyder County	317	1.92	0.33	24	51	95.8	1.28	0.32	13	-	31.3
Hunker borough, Westmoreland County	135	2.51	0.43	8	34	81.5	1.94	0.38	8	-	-
Hunlock township, Luzerne County	952	2.64	0.44	25	140	89.9	3.10	0.55	26	17	5.4
Huntingdon borough, Huntingdon County	2 626	2.28	0.33	136	351	96.3	2.01	0.44	453	31	30.1
Huntington township, Adams County	830	2.59	0.42	61	139	86.6	3.13	0.54	46	9	4.4
Huntington township, Luzerne County	779	2.69	0.42	48	133	86.1	2.09	0.36	27	9	5.8
Huston township, Blair County	452	2.88	0.44	10	70	85.4	2.46	0.44	15	15	4.2
Huston township, Centre County	501	2.67	0.42	37	57	80.9	2.50	0.45	24	3	-
Huston township, Clearfield County	607	2.47	0.43	53	89	73.6	2.04	0.38	25	2	-
Hyde CDP, Clearfield County	635	2.29	0.40	49	168	88.1	2.35	0.44	57	27	45.0
Hyde Park borough, Westmoreland County	213	2.33	0.36	8	51	88.5	2.52	0.49	10	6	-
Hydettown borough, Crawford County	251	2.29	0.36	13	62	81.7	2.80	0.56	16	2	-
Hyndman borough, Bedford County	409	2.49	0.39	8	85	87.9	2.17	0.42	29	2	27.3
Imperial-Enlow CDP, Allegheny County	1 409	2.66	0.43	79	215	70.1	2.15	0.46	96	20	25.5
Independence township, Beaver County	1 035	2.70	0.44	89	125	72.1	2.56	0.51	28	4	-
Independence township, Washington County	646	2.69	0.45	36	155	88.1	2.05	0.38	41	15	8.8
Indiana township, Allegheny County	2 347	2.76	0.40	128	458	94.0	2.62	0.51	69	6	3.2
Indiana borough, Indiana County	4 804	2.17	0.32	135	398	97.1	2.37	0.54	1 959	49	40.4
Indian Lake borough, Somerset County	207	2.16	0.31	24	9	97.5	3.00	0.43	-	-	-
Industry borough, Beaver County	772	2.50	0.41	27	211	95.4	2.20	0.50	51	4	19.6
Ingram borough, Allegheny County	1 565	2.62	0.40	73	355	96.7	1.78	0.40	160	42	54.3
Iola CDP, Columbia County	59	2.09	0.35	-	11	87.5	1.85	0.34	4	5	-
Irona borough, Clearfield County	238	2.82	0.43	1	42	88.0	3.93	0.65	8	2	13.8
Irwin township, Venango County	493	2.69	0.45	29	70	75.3	2.16	0.43	17	5	2.3
Irwin borough, Westmoreland County	2 084	2.44	0.36	36	305	95.2	1.82	0.44	475	8	54.8
Ivlyland borough, Bucks County	186	2.49	0.35	11	26	96.0	2.64	0.45	8	-	-
Jackson township, Butler County	1 358	2.73	0.41	49	178	86.0	1.91	0.39	84	24	22.7
Jackson township, Cambria County	1 940	2.59	0.40	110	463	82.9	1.91	0.35	85	35	4.4
Jackson township, Columbia County	243	2.51	0.42	15	39	85.5	2.45	0.41	8	6	-
Jackson township, Dauphin County	642	2.65	0.44	49	80	89.6	2.53	0.49	11	6	3.1
Jackson township, Greene County	188	2.67	0.42	3	30	74.5	2.94	0.52	7	-	-
Jackson township, Huntingdon County	346	2.61	0.43	19	36	88.5	1.97	0.34	9	8	-
Jackson township, Lebanon County	2 397	2.72	0.43	303	282	83.6	1.96	0.42	36	17	29.8
Jackson township, Luzerne County	952	2.64	0.35	46	169	98.1	3.23	0.57	25	9	-
Jackson township, Lycoming County	140	2.69	0.44	6	27	85.7	1.71	0.23	3	2	-
Jackson township, Mercer County	441	2.75	0.43	19	57	88.6	2.29	0.42	3	-	-
Jackson township, Monroe County	2 128	2.79	0.41	210	127	95.7	2.70	0.55	91	10	2.1
Jackson township, Northumberland County	354	2.68	0.42	21	79	85.9	2.30	0.37	-	2	-
Jackson township, Perry County	184	3.10	0.53	3	24	87.1	2.48	0.38	4	8	-
Jackson township, Snyder County	459	2.87	0.44	19	75	92.1	2.33	0.46	22	6	16.7
Jackson township, Susquehanna County	329	2.35	0.37	23	50	91.0	2.38	0.45	16	3	-
Jackson township, Tioga County	777	2.64	0.41	38	134	77.5	2.28	0.42	43	9	8.5
Jackson township, Venango County	423	2.89	0.49	25	48	72.5	2.18	0.49	54	-	3.5
Jackson township, York County	2 281	2.71	0.42	189	273	82.0	2.35	0.41	72	12	-
Jackson Center borough, Mercer County	87	2.67	0.41	7	14	89.9	2.06	0.34	7	-	-
Jacksonville CDP, Indiana County	301	2.35	0.38	8	76	88.4	1.84	0.35	20	3	-
Jacobus borough, York County	481	2.48	0.37	23	130	98.1	2.07	0.40	20	4	-
Jamestown borough, Mercer County	262	2.52	0.38	10	24	88.7	1.90	0.42	31	-	17.6
Jamison City CDP, Columbia County	56	2.14	0.42	3	6	86.4	2.17	0.41	-	-	-
Jay township, Elk County	872	2.43	0.40	36	259	84.3	2.19	0.43	28	13	4.9
Jeannette city, Westmoreland County	4 665	2.40	0.39	179	1 133	95.8	2.02	0.45	420	76	19.9
Jeddo borough, Luzerne County	60	2.66	0.40	-	-	100.0	1.10	0.16	-	10	-
Jefferson township, Berks County	580	2.82	0.42	35	50	92.0	2.45	0.42	22	8	-
Jefferson township, Butler County	1 916	2.68	0.43	66	259	80.3	2.40	0.53	79	8	22.8
Jefferson township, Dauphin County	137	2.54	0.44	7	14	93.7	2.30	0.43	2	2	-
Jefferson township, Fayette County	865	2.60	0.41	48	213	87.4	2.55	0.48	36	12	1.4
Jefferson borough, Greene County	141	2.30	0.36	9	26	86.6	2.79	0.45	6	-	6.9
Jefferson township, Greene County	1 014	2.52	0.42	62	250	84.4	2.21	0.41	50	9	3.2
Jefferson township, Lackawanna County	1 321	2.71	0.41	81	210	88.6	2.59	0.61	26	-	10.9
Jefferson township, Mercer County	958	2.62	0.46	86	162	63.3	1.35	0.26	9	-	-
Jefferson township, Somerset County	543	2.57	0.42	23	66	81.6	1.73	0.34	19	5	-
Jefferson township, Washington County	469	2.64	0.42	23	118	94.3	2.20	0.41	8	8	-
Jefferson borough, York County	246	2.51	0.38	15	41	97.2	2.20	0.46	12	-	-
Jefferson Hills borough, Allegheny County	3 781	2.63	0.41	165	811	95.9	2.06	0.44	284	28	43.5
Jenkins township, Luzerne County	1 713	2.69	0.42	117	328	75.8	1.60	0.43	112	28	26.9
Jenkintown borough, Montgomery County	2 035	2.56	0.37	69	129	71.4	1.52	0.41	268	18	54.1
Jenks township, Forest County	520	2.33	0.37	26	100	89.8	1.88	0.39	40	5	22.0
Jenner township, Somerset County	1 597	2.52	0.40	50	368	82.4	2.62	0.47	58	50	4.0
Jennerstown borough, Somerset County	300	2.37	0.37	15	50	92.0	1.43	0.34	4	1	5.4
Jermyn borough, Lackawanna County	942	2.44	0.36	37	236	88.2	2.23	0.51	78	39	20.3
Jerome CDP, Somerset County	427	2.32	0.36	8	169	85.3	3.74	0.77	11	9	-
Jersey Shore borough, Lycoming County	1 771	2.50	0.36	40	287	94.5	2.39	0.56	250	7	28.1
Jerseytown CDP, Columbia County	45	2.38	0.36	3	12	80.0	-	(X)	-	-	(X)
Jessup borough, Lackawanna County	1 976	2.43	0.37	22	626	90.4	2.24	0.46	105	51	9.2
Jessup township, Susquehanna County	203	2.59	0.41	16	34	84.5	3.41	0.55	2	2	4.5
Jim Thorpe borough, Carbon County	1 967	2.71	0.41	64	409	96.7	1.34	0.29	156	60	14.8
Johnsonburg borough, Elk County	1 292	2.27	0.35	7	361	98.5	2.47	0.48	85	26	17.7
Johnstown city, Cambria County	11 136	2.22	0.35	227	2 030	92.8	1.99	0.43	1 548	305	29.7
Jones township, Elk County	687	2.66	0.43	41	156	94.4	1.61	0.32	31	13	3.0
Jonestown CDP, Columbia County	11	2.45	0.34	-	2	81.8	-	(X)	-	-	(X)
Jonestown borough, Lebanon County	405	2.71	0.40	15	76	97.3	2.15	0.49	52	2	16.7
Jordan township, Clearfield County	200	2.87	0.45	14	59	75.8	2.07	0.37	2	-	-
Jordan township, Lycoming County	346	2.52	0.45	16	82	78.8	2.64	0.45	11	10	-

Table 24. Owner and Renter Household Characteristics: 2000—Con.

[Data based on a sample (except Tables 65-68). For information on confidentiality protection, coverage, sampling error, and nonsampling error, see Appendix G. For location of definitions, see "How to Use This Census Report"]

State County Place and County Subdivision	Owner-occupied housing units						Renter-occupied housing units				
	Occupied housing units	Average household size	Occupants per room	Year householder moved into unit		Percent 1 unit, detached or attached	Average household size	Occupants per room	Year householder moved into unit		Percent 5 or more units in structure
				1999 to March 2000	1969 or earlier				1999 to March 2000	1969 or earlier	
PLACE AND COUNTY SUBDIVISION—Con.											
Jordan township, Northumberland County	290	2.61	0.39	7	77	91.3	3.00	0.47	6	4	-
Juniata CDP, Centre County	60	3.00	0.45	-	16	79.2	3.42	0.59	7	-	-
Juniata township, Bedford County	395	2.65	0.45	32	61	84.8	2.05	0.36	24	9	-
Juniata township, Blair County	428	2.70	0.45	22	74	75.5	1.86	0.36	13	-	-
Juniata township, Huntingdon County	201	2.56	0.42	16	25	82.9	1.92	0.43	23	4	22.4
Juniata township, Perry County	495	2.80	0.45	31	48	92.3	2.27	0.38	15	6	-
Juniata Terrace borough, Mifflin County	222	2.16	0.38	9	56	100.0	2.77	0.48	14	10	5.7
Kane borough, McKean County	1 765	2.58	0.36	56	379	93.6	1.71	0.38	168	28	30.7
Karns City borough, Butler County	99	2.57	0.42	4	25	86.1	2.44	0.48	4	2	-
Karthus township, Clearfield County	235	2.46	0.41	15	66	84.3	2.00	0.38	6	8	-
Keating township, McKean County	1 108	2.59	0.43	52	196	82.6	2.76	0.44	37	13	-
Keating township, Potter County	128	2.36	0.39	2	26	87.0	2.35	0.48	6	2	-
Kelly township, Union County	1 314	2.62	0.42	37	92	91.8	1.59	0.42	137	7	49.5
Kenhorst borough, Berks County	1 223	2.15	0.37	66	357	98.3	2.39	0.49	55	-	12.5
Kenilworth CDP, Chester County	673	2.41	0.36	12	150	100.0	1.81	0.49	110	-	81.5
Kennedy township, Allegheny County	2 917	2.56	0.40	236	894	97.1	1.82	0.38	64	7	31.2
Kennedy Township CDP, Allegheny County	2 917	2.56	0.40	236	894	97.1	1.82	0.38	64	7	31.2
Kennett township, Chester County	2 457	2.62	0.33	225	198	98.8	2.31	0.57	88	8	22.3
Kennett Square borough, Chester County	1 868	3.12	0.47	58	238	94.9	2.30	0.53	256	11	39.5
Kidder township, Carbon County	501	2.31	0.39	26	47	97.4	2.29	0.47	31	-	5.6
Kilbuck township, Allegheny County	313	2.32	0.34	8	83	100.0	2.48	0.45	6	2	-
Kimmel township, Bedford County	624	2.66	0.44	33	160	82.4	1.99	0.39	34	5	-
King township, Bedford County	467	2.76	0.45	15	97	81.3	2.25	0.41	31	10	14.9
King of Prussia CDP, Montgomery County	8 277	2.57	0.36	377	1 206	90.0	1.70	0.45	1 589	21	82.8
Kingsley township, Forest County	142	2.17	0.44	13	11	88.0	3.11	0.55	5	-	-
Kingston borough, Luzerne County	6 065	2.50	0.35	141	974	91.1	1.75	0.38	819	109	33.3
Kingston township, Luzerne County	2 745	2.72	0.39	228	486	96.2	1.83	0.35	110	19	6.5
Kiskiminetas township, Armstrong County	1 931	2.56	0.45	97	397	79.9	2.52	0.53	102	8	2.4
Kistler borough, Mifflin County	138	2.27	0.41	2	29	88.3	2.70	0.52	14	-	-
Kittanning borough, Armstrong County	2 032	2.17	0.36	33	290	91.0	2.20	0.50	345	16	34.4
Kittanning township, Armstrong County	871	2.65	0.45	33	153	81.4	2.66	0.50	45	17	-
Kline township, Schuylkill County	691	2.41	0.38	30	186	96.2	1.77	0.34	35	20	-
Klingerstown CDP, Schuylkill County	37	2.45	0.36	-	15	100.0	3.13	0.63	3	-	-
Knox borough, Clarion County	526	2.34	0.35	36	89	95.8	1.91	0.44	69	10	26.2
Knox township, Clarion County	391	2.81	0.43	21	106	95.2	1.50	0.25	10	14	-
Knox township, Clearfield County	293	2.34	0.39	12	47	74.2	2.32	0.41	6	2	-
Knox township, Jefferson County	415	2.65	0.43	25	57	81.9	1.76	0.34	17	7	4.0
Knoxville borough, Tioga County	244	2.78	0.39	11	45	80.6	1.92	0.34	34	8	-
Koppel borough, Beaver County	373	2.37	0.41	10	120	95.5	2.02	0.43	26	7	15.5
Kratzville CDP, Snyder County	165	2.63	0.39	12	31	98.5	2.14	0.53	9	-	44.8
Kreamer CDP, Snyder County	308	2.60	0.41	20	39	91.4	2.22	0.47	22	2	20.3
Kulpmont borough, Northumberland County	1 338	2.38	0.35	30	447	98.5	1.58	0.34	68	33	25.0
Kulpville CDP, Montgomery County	3 223	2.59	0.39	460	18	90.0	2.01	0.46	183	9	46.6
Kutztown borough, Berks County	1 874	2.39	0.35	71	225	97.8	2.58	0.57	482	21	32.9
Laceyville borough, Wyoming County	164	2.58	0.37	3	29	92.7	2.46	0.51	24	2	8.8
Lack township, Juniata County	289	2.56	0.43	16	52	80.6	2.71	0.48	6	9	-
Lackawannock township, Mercer County	909	2.90	0.49	46	129	70.3	2.13	0.45	28	5	7.7
Lackawaxen township, Pike County	1 694	2.41	0.38	118	83	94.4	2.72	0.54	79	9	4.6
Lafayette township, McKean County	419	2.35	0.41	41	76	76.9	2.03	0.41	10	6	-
Lafin borough, Luzerne County	612	2.49	0.34	42	77	99.7	1.73	0.32	7	6	2.7
Lake township, Luzerne County	800	2.59	0.41	20	96	79.3	2.58	0.48	22	4	-
Lake township, Mercer County	234	2.88	0.46	12	31	89.2	3.56	0.70	10	6	12.8
Lake township, Wayne County	1 632	2.55	0.39	112	178	92.8	2.80	0.56	71	15	3.0
Lake City borough, Erie County	1 024	2.75	0.42	38	148	87.2	2.68	0.56	94	8	6.1
Lake Heritage CDP, Adams County	467	2.27	0.31	65	17	100.0	3.49	0.57	17	-	-
Lake Meade CDP, Adams County	672	2.71	0.40	52	9	100.0	2.75	0.46	4	-	-
Lake Wynonah CDP, Schuylkill County	727	2.76	0.41	75	2	99.3	2.48	0.42	11	-	-
Lamar township, Clinton County	901	2.77	0.43	31	152	91.0	2.36	0.41	16	28	6.2
Lancaster township, Butler County	906	2.80	0.42	90	108	83.0	2.55	0.58	40	5	10.9
Lancaster city, Lancaster County	20 940	2.62	0.41	810	1 960	94.3	2.42	0.56	4 828	171	30.8
Lancaster township, Lancaster County	5 867	2.45	0.36	347	624	98.0	2.03	0.47	881	11	60.6
Landingville borough, Schuylkill County	73	2.62	0.41	4	16	95.7	2.50	0.63	2	-	-
Landsburg borough, Perry County	80	2.78	0.45	4	13	89.1	1.38	0.24	8	2	-
Lanesboro borough, Susquehanna County	257	2.92	0.42	15	37	93.5	1.69	0.40	29	4	55.9
Langhorne borough, Bucks County	552	2.91	0.38	16	113	94.1	1.46	0.37	55	3	19.9
Langhorne Manor borough, Bucks County	330	2.88	0.38	20	54	95.1	2.33	0.56	21	-	53.3
Lansdale borough, Montgomery County	6 620	2.65	0.40	250	1 029	95.5	1.96	0.51	806	25	49.5
Lansdowne borough, Delaware County	4 731	2.69	0.39	263	607	88.9	1.67	0.41	546	41	41.2
Lansford borough, Carbon County	1 878	2.37	0.36	31	666	97.3	1.93	0.39	172	19	30.4
La Plume township, Lackawanna County	256	2.53	0.42	16	39	56.5	2.41	0.50	20	2	6.1
Laporte borough, Sullivan County	89	2.38	0.44	3	22	96.1	1.77	0.59	3	-	-
Laporte township, Sullivan County	157	2.48	0.39	9	16	95.8	2.00	0.30	7	4	-
Larimer township, Somerset County	217	2.64	0.45	20	34	83.8	3.26	0.56	3	6	-
Larksville borough, Luzerne County	1 808	2.53	0.38	82	328	91.5	2.81	0.51	81	49	7.7
Lathrop township, Susquehanna County	326	2.52	0.42	13	54	74.7	2.44	0.51	28	2	-
Latimore township, Adams County	914	2.78	0.42	43	88	90.5	2.59	0.43	28	8	-
Latrobe city, Westmoreland County	3 966	2.53	0.39	161	881	96.9	1.64	0.39	443	81	32.0
Laureldale borough, Berks County	1 634	2.41	0.39	95	391	100.0	1.77	0.38	45	15	20.2
Laurel Mountain borough, Westmoreland County	77	2.49	0.36	6	15	97.1	1.57	0.34	3	-	-
Laurel Run borough, Luzerne County	278	2.41	0.41	15	30	50.0	2.75	0.56	4	-	-
Lausanne township, Carbon County	93	2.56	0.42	3	21	81.5	1.58	0.33	4	6	-
Lavelle-Locustdale CDP, Schuylkill County	262	2.25	0.34	28	82	100.0	1.26	0.24	6	19	-
Lawnton CDP, Dauphin County	1 603	2.69	0.41	106	150	98.7	1.63	0.38	149	10	61.4
Lawrence township, Clearfield County	3 070	2.44	0.40	170	628	82.3	2.19	0.46	158	72	33.2
Lawrence township, Tioga County	658	2.53	0.42	35	61	61.1	3.13	0.59	33	2	-
Lawrence Park township, Erie County	1 547	2.54	0.39	94	350	94.6	2.55	0.43	61	13	-
Lawrence Park CDP, Erie County	1 547	2.54	0.39	94	350	94.6	2.55	0.43	61	13	-
Lawrenceville borough, Tioga County	263	2.32	0.36	15	21	69.1	2.38	0.52	41	-	12.2

Table 24. **Owner and Renter Household Characteristics: 2000—Con.**

[Data based on a sample (except Tables 65-68). For information on confidentiality protection, coverage, sampling error, and nonsampling error, see Appendix G. For location of definitions, see "How to Use This Census Report"]

State County Place and County Subdivision	Owner-occupied housing units						Renter-occupied housing units				
	Occupied housing units	Average household size	Occupants per room	Year householder moved into unit		Percent 1 unit, detached or attached	Average household size	Occupants per room	Year householder moved into unit		Percent 5 or more units in structure
				1999 to March 2000	1969 or earlier				1999 to March 2000	1969 or earlier	
PLACE AND COUNTY SUBDIVISION—Con.											
Lawson Heights CDP, Westmoreland County	1 008	2.33	0.38	13	356	94.7	1.77	0.37	35	8	36.0
Leacock township, Lancaster County	1 426	3.62	0.52	46	164	85.1	3.01	0.56	147	36	3.8
Leacock-Leola-Bareville CDP, Lancaster County	2 385	2.77	0.39	95	258	96.9	2.56	0.56	266	5	32.4
Lebanon city, Lebanon County	10 266	2.48	0.38	313	1 405	96.9	2.16	0.51	1 743	160	33.5
Lebanon township, Wayne County	259	2.60	0.41	19	24	83.1	2.68	0.47	3	5	-
Lebanon South CDP, Lebanon County	943	2.21	0.35	33	244	88.7	2.25	0.50	44	6	18.8
LeBoeuf township, Erie County	576	2.96	0.45	17	90	84.8	2.57	0.50	17	9	-
Leechburg borough, Armstrong County	1 109	2.21	0.35	19	303	95.8	2.02	0.43	111	27	23.4
Leesport borough, Berks County	695	2.79	0.42	36	126	98.7	2.01	0.45	33	5	12.9
Leet township, Allegheny County	569	2.82	0.41	16	109	96.6	1.82	0.37	18	7	9.0
Leetsdale borough, Allegheny County	576	2.35	0.38	23	101	98.9	1.78	0.40	56	12	31.3
Lehigh township, Carbon County	190	2.65	0.44	15	49	90.9	2.87	0.47	2	2	-
Lehigh township, Northampton County	3 680	2.62	0.41	171	582	81.1	2.62	0.47	93	18	2.9
Lehigh township, Wayne County	635	2.54	0.42	42	62	83.3	2.77	0.52	34	2	-
Lehightown borough, Carbon County	2 362	2.57	0.40	56	462	96.3	1.98	0.43	297	64	27.9
Lehman township, Luzerne County	1 226	2.68	0.42	73	161	87.1	1.98	0.39	61	5	9.5
Lehman township, Pike County	2 603	2.69	0.42	263	25	98.2	3.90	0.70	128	4	-
Leidy township, Clinton County	118	1.76	0.31	2	12	81.6	2.15	0.36	-	2	-
Leith-Hatfield CDP, Fayette County	1 136	2.43	0.42	38	186	98.6	2.18	0.37	60	10	6.1
Lemon township, Wyoming County	475	2.65	0.34	31	49	82.8	1.78	0.35	33	8	-
Lemont CDP, Centre County	902	2.56	0.36	52	109	96.8	2.20	0.50	74	11	2.4
Lemoyne borough, Cumberland County	1 926	2.24	0.34	79	232	95.6	1.85	0.41	325	7	22.7
Lenape Heights CDP, Armstrong County	517	2.37	0.39	-	216	100.0	1.74	0.37	22	9	-
Lenhartsville borough, Berks County	77	2.40	0.38	3	22	95.8	2.00	0.45	15	-	17.2
Lenox township, Susquehanna County	707	2.65	0.42	30	94	76.3	2.24	0.45	27	6	2.0
Le Raysville borough, Bradford County	110	2.90	0.38	2	20	87.1	2.23	0.35	10	-	7.5
Leroy township, Bradford County	233	2.76	0.41	30	26	80.9	1.82	0.33	17	3	-
Letterkenny township, Franklin County	783	2.70	0.42	56	87	79.4	2.33	0.41	39	9	7.3
Levittown CDP, Bucks County	18 572	3.01	0.45	981	4 853	99.0	2.10	0.50	820	154	65.9
Lewis township, Lycoming County	451	2.68	0.45	28	64	75.9	1.94	0.38	28	3	2.1
Lewis township, Northumberland County	635	2.97	0.45	22	102	90.7	2.19	0.38	9	7	-
Lewis township, Union County	476	3.07	0.49	20	61	90.7	2.50	0.47	43	7	-
Lewisberry borough, York County	146	2.88	0.43	4	14	97.6	2.37	0.45	24	2	9.5
Lewisburg borough, Union County	1 778	2.32	0.33	43	137	93.9	1.72	0.39	490	-	32.9
Lewis Run borough, McKean County	259	2.43	0.37	24	59	84.5	1.71	0.37	20	4	16.9
Lewistown borough, Mifflin County	4 023	2.40	0.38	90	520	93.6	1.99	0.46	651	92	25.8
Liberty township, Adams County	405	2.67	0.41	29	58	91.6	2.41	0.47	29	4	-
Liberty borough, Allegheny County	1 125	2.37	0.42	29	363	99.1	2.22	0.50	39	9	11.1
Liberty township, Bedford County	590	2.50	0.41	25	125	83.2	2.32	0.45	27	10	-
Liberty township, Centre County	748	2.49	0.42	66	145	72.3	2.53	0.48	20	12	4.1
Liberty township, McKean County	704	2.48	0.40	30	103	80.9	2.35	0.45	46	5	1.3
Liberty township, Mercer County	492	2.68	0.41	48	88	81.7	2.55	0.46	20	-	-
Liberty township, Montour County	556	2.55	0.39	32	69	89.7	2.66	0.47	29	5	-
Liberty township, Susquehanna County	474	2.57	0.40	16	68	78.8	3.23	0.63	25	6	-
Liberty borough, Tioga County	82	3.06	0.43	2	15	90.6	1.79	0.31	4	3	-
Liberty township, Tioga County	351	2.55	0.39	20	52	83.2	2.36	0.39	18	13	-
Licking township, Clarion County	182	2.50	0.37	11	40	93.3	2.63	0.52	12	2	-
Licking Creek township, Fulton County	589	2.63	0.44	50	116	77.5	2.48	0.46	28	8	-
Lightstreet CDP, Columbia County	380	2.08	0.37	11	35	44.6	1.93	0.43	17	6	15.2
Ligonier borough, Westmoreland County	830	2.24	0.34	26	129	93.9	1.67	0.35	108	8	15.2
Ligonier township, Westmoreland County	2 907	2.40	0.36	151	581	92.0	2.21	0.43	129	33	5.4
Lilly borough, Cambria County	402	2.41	0.37	12	166	93.0	1.95	0.38	26	6	2.6
Lima CDP, Delaware County	997	1.92	0.36	62	29	56.3	1.47	0.45	67	-	86.7
Limerick township, Montgomery County	5 143	2.89	0.41	726	318	93.6	1.58	0.35	572	20	53.7
Lime Ridge CDP, Columbia County	420	2.42	0.39	15	51	76.6	1.89	0.40	37	3	6.1
Limestone township, Clarion County	669	2.72	0.43	42	97	86.7	2.26	0.38	23	12	4.9
Limestone township, Lycoming County	689	3.15	0.51	11	90	93.4	2.70	0.50	34	5	2.4
Limestone township, Montour County	334	2.99	0.46	13	42	88.6	3.02	0.55	14	5	-
Limestone township, Union County	526	3.02	0.45	28	74	97.9	2.74	0.51	17	6	-
Limestone township, Warren County	207	2.15	0.36	18	21	87.7	2.50	0.57	3	-	-
Lincoln borough, Allegheny County	471	2.53	0.43	2	157	97.9	2.86	0.55	4	3	-
Lincoln township, Bedford County	142	2.70	0.46	2	30	78.7	1.67	0.35	4	2	-
Lincoln township, Huntingdon County	147	2.08	0.35	7	20	84.6	2.47	0.39	3	-	-
Lincoln township, Somerset County	631	2.73	0.42	22	126	86.7	2.37	0.41	17	12	-
Lincoville CDP, Crawford County	39	3.85	0.59	-	10	71.8	-	(X)	-	-	(X)
Linesville borough, Crawford County	470	2.69	0.39	10	84	92.0	2.04	0.48	42	2	3.5
Linglestown CDP, Dauphin County	2 526	2.58	0.38	167	387	98.2	1.94	0.37	109	15	11.7
Linnstown CDP, Union County	663	2.48	0.34	42	105	97.9	1.35	0.26	23	8	15.0
Linwood CDP, Delaware County	1 214	2.63	0.44	35	284	99.0	3.31	0.75	130	6	15.5
Lionville-Marchwood CDP, Chester County	2 598	2.73	0.37	173	179	97.6	1.79	0.41	383	11	55.7
Litchfield township, Bradford County	501	2.63	0.41	27	66	75.9	2.47	0.49	19	6	-
Litz township, Lancaster County	3 732	2.54	0.39	150	367	96.4	1.93	0.45	404	6	35.5
Little Beaver township, Lawrence County	461	2.83	0.49	40	57	58.9	3.18	0.59	22	7	-
Little Britain township, Lancaster County	1 115	3.14	0.48	84	81	88.5	3.25	0.60	46	4	-
Little Mahanoy township, Northumberland County	156	3.09	0.44	6	31	94.0	1.91	0.35	10	2	-
Little Meadows borough, Susquehanna County	122	2.38	0.36	2	20	81.7	3.11	0.58	7	-	-
Littlestown borough, Adams County	1 612	2.73	0.42	141	207	94.3	2.08	0.45	181	12	19.1
Liverpool borough, Perry County	409	2.32	0.36	15	59	95.9	1.79	0.43	75	8	58.8
Liverpool township, Perry County	356	2.63	0.41	16	38	85.5	3.28	0.56	11	4	-
Lock Haven city, Clinton County	3 306	2.57	0.38	119	419	90.3	1.98	0.45	815	59	40.7
Locust township, Columbia County	571	2.46	0.38	19	121	87.5	2.61	0.43	12	13	4.8
Locustdale CDP, Columbia County	29	3.18	0.45	-	2	100.0	2.00	0.34	2	4	-
Logan township, Blair County	4 727	2.58	0.41	193	789	88.5	2.00	0.42	322	20	23.6
Logan township, Clinton County	264	2.87	0.43	11	58	89.7	3.22	0.57	12	2	4.0
Logan township, Huntingdon County	275	2.73	0.42	17	39	85.0	2.14	0.50	14	-	7.1
Loganton borough, Clinton County	173	2.50	0.36	6	47	92.7	2.86	0.53	5	2	-
Loganville borough, York County	360	2.79	0.42	19	86	95.5	2.12	0.45	30	2	18.5
London Britain township, Chester County	957	2.98	0.36	58	73	100.0	2.05	0.31	26	-	10.5

Table 24. Owner and Renter Household Characteristics: 2000—Con.

[Data based on a sample (except Tables 65-68). For information on confidentiality protection, coverage, sampling error, and nonsampling error, see Appendix G. For location of definitions, see "How to Use This Census Report"]

State County Place and County Subdivision	Owner-occupied housing units						Renter-occupied housing units				
	Occupied housing units	Average household size	Occupants per room	Year householder moved into unit		Percent 1 unit, detached or attached	Average household size	Occupants per room	Year householder moved into unit		Percent 5 or more units in structure
				1999 to March 2000	1969 or earlier				1999 to March 2000	1969 or earlier	
PLACE AND COUNTY SUBDIVISION—Con.											
Londonderry township, Bedford County	689	2.51	0.41	22	178	86.0	2.86	0.54	25	2	-
Londonderry township, Chester County	525	2.85	0.41	31	50	87.9	3.27	0.58	2	3	-
Londonderry township, Dauphin County	2 004	2.64	0.42	107	372	75.4	2.29	0.47	67	-	-
London Grove township, Chester County	1 633	3.27	0.44	200	191	96.0	2.26	0.44	77	14	2.5
Long Branch borough, Washington County	192	2.66	0.44	10	49	87.8	2.45	0.52	4	-	-
Longswamp township, Berks County	2 029	2.66	0.42	170	225	79.3	2.33	0.47	68	-	-
Lorain borough, Cambria County	350	2.36	0.40	8	104	98.5	1.88	0.40	19	19	6.0
Lorane CDP, Berks County	1 161	2.71	0.41	35	138	78.9	1.06	0.22	17	-	-
Loretto borough, Cambria County	127	2.60	0.36	2	50	94.2	1.56	0.32	26	-	24.4
Lower Allen CDP, Cumberland County	3 024	2.24	0.33	248	575	97.9	1.83	0.47	307	6	70.2
Lower Allen township, Cumberland County	6 314	2.27	0.34	392	1 002	96.5	1.86	0.46	746	15	62.9
Lower Alsace township, Berks County	1 883	2.49	0.36	90	425	99.5	1.95	0.43	156	21	48.1
Lower Augusta township, Northumberland County	401	2.74	0.44	10	78	89.5	2.00	0.35	8	4	-
Lower Burrell city, Westmoreland County	5 135	2.53	0.40	207	1 361	93.4	1.88	0.43	329	26	43.7
Lower Chanceford township, York County	1 028	2.95	0.45	36	132	85.4	2.32	0.39	72	11	-
Lower Chichester township, Delaware County	1 278	2.65	0.44	41	296	99.0	3.25	0.72	147	6	13.9
Lower Frankford township, Cumberland County	682	2.67	0.44	71	85	76.9	2.72	0.63	60	-	4.9
Lower Frederick township, Montgomery County	1 727	2.71	0.40	118	193	98.7	3.03	0.61	86	6	5.1
Lower Gwynedd township, Montgomery County	4 177	2.66	0.35	283	335	92.0	1.58	0.46	200	9	75.9
Lower Heidelberg township, Berks County	1 544	2.78	0.41	124	130	86.5	1.47	0.35	15	-	58.1
Lower Macungie township, Lehigh County	7 160	2.69	0.36	678	610	89.6	2.39	0.46	248	16	36.8
Lower Mahanoy township, Northumberland County	640	2.54	0.39	23	142	90.3	2.16	0.40	15	8	4.4
Lower Makefield township, Bucks County	11 706	2.86	0.36	1 018	872	96.2	2.09	0.42	563	5	44.5
Lower Merion township, Montgomery County	22 868	2.61	0.33	1 395	2 725	86.7	1.83	0.41	2 060	152	63.6
Lower Mifflin township, Cumberland County	594	2.74	0.47	36	79	63.0	2.35	0.46	19	-	-
Lower Milford township, Lehigh County	1 277	2.89	0.40	88	208	99.5	2.23	0.47	19	-	6.1
Lower Moreland township, Montgomery County	4 112	2.87	0.35	191	861	99.3	1.52	0.42	108	-	68.2
Lower Mount Bethel township, Northampton County	1 223	2.73	0.41	29	252	90.3	2.21	0.42	78	13	-
Lower Nazareth township, Northampton County	1 788	2.94	0.38	82	148	99.3	2.94	0.56	38	16	6.3
Lower Oxford township, Chester County	986	2.99	0.43	69	82	93.2	3.35	0.64	48	-	-
Lower Paxton township, Dauphin County	18 584	2.58	0.37	1 078	2 074	97.9	1.89	0.46	2 618	114	67.0
Lower Pottsgrove township, Montgomery County	4 007	2.80	0.41	373	387	93.2	2.64	0.53	167	7	30.0
Lower Providence township, Montgomery County	7 472	2.89	0.39	525	1 113	93.9	2.15	0.50	552	10	56.7
Lower Salford township, Montgomery County	4 432	3.20	0.43	329	247	96.9	1.79	0.43	268	-	45.4
Lower Saucon township, Northampton County	3 735	2.72	0.38	369	612	96.9	1.88	0.40	164	-	22.3
Lower Southampton township, Bucks County	7 152	2.81	0.41	437	1 307	93.5	2.10	0.49	413	28	65.4
Lower Swatara township, Dauphin County	3 003	2.55	0.41	234	373	78.0	2.25	0.47	91	-	9.4
Lower Towamensing township, Carbon County	1 198	2.63	0.47	99	195	75.3	2.69	0.54	46	-	6.5
Lower Turkeyfoot township, Somerset County	275	2.40	0.41	5	65	82.1	2.27	0.42	10	-	-
Lower Tyrone township, Fayette County	455	2.57	0.45	25	88	73.1	2.54	0.54	21	11	-
Lower Windsor township, York County	2 762	2.68	0.42	160	393	77.5	2.41	0.43	147	11	2.9
Lower Yoder township, Cambria County	1 419	2.18	0.37	33	551	99.5	1.92	0.44	47	28	34.9
Lowhill township, Lehigh County	677	2.77	0.38	51	79	96.9	2.71	0.47	10	6	-
Loyalhanna township, Westmoreland County	879	2.68	0.45	37	176	82.4	2.29	0.48	50	-	12.5
Loyalsock township, Lycoming County	4 501	2.39	0.35	163	627	97.7	1.92	0.44	366	53	50.6
Lucerne Mines CDP, Indiana County	407	2.45	0.39	25	136	100.0	2.68	0.47	13	-	-
Lumber township, Cameron County	84	2.22	0.39	7	22	83.6	1.91	0.35	2	3	-
Lumber City borough, Clearfield County	38	2.50	0.33	1	7	94.1	3.25	0.50	-	-	-
Lurgan township, Franklin County	710	2.81	0.43	37	89	87.2	2.95	0.50	18	5	2.5
Luzerne township, Fayette County	1 898	2.32	0.38	71	482	92.7	3.05	0.56	83	20	-
Luzerne borough, Luzerne County	1 410	2.27	0.36	50	337	91.8	1.85	0.40	110	52	29.0
Lycoming township, Lycoming County	614	2.66	0.44	36	60	82.1	2.32	0.44	15	4	10.2
Lykens borough, Dauphin County	806	2.34	0.35	47	212	92.6	2.56	0.52	81	17	19.4
Lykens township, Dauphin County	352	3.20	0.48	14	46	93.9	2.79	0.41	10	12	2.7
Lynn township, Lehigh County	1 388	2.82	0.40	95	139	97.5	1.81	0.32	96	23	11.9
Lynnwood-Pricedale CDP	927	2.23	0.38	48	267	98.2	2.12	0.42	13	6	20.1
Fayette County (part)	407	2.14	0.38	37	156	100.0	1.97	0.38	6	-	33.9
Westmoreland County (part)	520	2.32	0.38	11	111	96.5	2.18	0.44	7	6	14.5
Lyons borough, Berks County	182	2.48	0.38	8	44	93.3	2.51	0.51	35	2	15.4
McAdoo borough, Schuylkill County	1 034	2.46	0.38	18	253	95.3	1.68	0.33	66	52	9.9
McAlisterville CDP, Juniata County	302	2.50	0.40	-	35	84.6	1.84	0.45	54	-	35.3
McCalmont township, Jefferson County	391	2.81	0.46	29	86	83.7	1.75	0.32	9	9	-
McCandless township, Allegheny County	11 159	2.70	0.37	670	1 267	95.8	1.73	0.40	986	27	74.1
McCandless Township CDP, Allegheny County	11 159	2.70	0.37	670	1 267	95.8	1.73	0.40	986	27	74.1
McChesneytown-Loyalhanna CDP, Westmoreland County	1 470	2.53	0.41	141	441	89.9	1.33	0.28	19	-	-
McClure borough, Snyder County	403	2.42	0.37	10	79	90.6	2.42	0.43	34	20	-
McConnellsburg borough, Fulton County	506	2.09	0.33	19	74	91.6	1.94	0.42	107	6	26.1
McDonald borough	1 021	2.52	0.41	24	211	94.7	1.80	0.43	117	19	36.1
Allegheny County (part)	171	2.52	0.43	-	64	100.0	1.78	0.38	-	-	-
Washington County (part)	850	2.51	0.40	24	147	93.0	1.80	0.44	117	19	38.6
McEwensville borough, Northumberland County	116	2.62	0.39	8	23	92.9	2.91	0.59	11	2	21.9
McGovern CDP, Washington County	1 069	2.40	0.38	60	293	96.8	1.92	0.42	40	8	21.7
McHenry township, Lycoming County	69	1.71	0.28	8	12	73.2	1.92	0.35	3	-	-
McIntyre township, Lycoming County	203	2.59	0.42	11	37	74.4	3.03	0.51	15	-	-
McKean borough, Erie County	148	2.79	0.41	13	35	96.0	2.21	0.46	23	-	27.1
McKean township, Erie County	1 651	2.83	0.46	162	214	74.4	2.43	0.53	43	-	5.0
McKeansburg CDP, Schuylkill County	60	2.60	0.40	-	16	95.8	2.50	0.56	2	2	-
McKeesport city, Allegheny County	9 650	2.48	0.41	148	2 159	96.0	2.16	0.49	983	169	37.8
McKees Rocks borough, Allegheny County	2 905	2.47	0.42	112	495	91.6	2.01	0.49	347	46	45.6
McMurray CDP, Washington County	1 619	3.00	0.37	142	269	100.0	2.74	0.46	34	-	13.9
McNett township, Lycoming County	85	2.22	0.41	4	10	67.2	1.81	0.33	3	8	-
McSherrystown borough, Adams County	1 166	2.52	0.38	29	236	97.3	1.91	0.47	197	6	48.3

Table 24. Owner and Renter Household Characteristics: 2000—Con.

[Data based on a sample (except Tables 65-68). For information on confidentiality protection, coverage, sampling error, and nonsampling error, see Appendix G. For location of definitions, see "How to Use This Census Report"]

State County Place and County Subdivision	Owner-occupied housing units					Renter-occupied housing units					
	Occupied housing units	Average household size	Occupants per room	Year householder moved into unit		Percent 1 unit, detached or attached	Average household size	Occupants per room	Year householder moved into unit		Percent 5 or more units in structure
				1999 to March 2000	1969 or earlier				1999 to March 2000	1969 or earlier	
PLACE AND COUNTY SUBDIVISION—Con.											
Macungie borough, Lehigh County	1 366	2.51	0.38	61	170	96.8	1.82	0.44	258	-	56.5
McVeytown borough, Mifflin County	172	2.21	0.35	7	38	87.0	2.68	0.52	16	7	-
Madison township, Armstrong County	365	2.71	0.46	13	93	85.9	2.22	0.37	9	14	-
Madison township, Clarion County	566	2.59	0.43	21	130	85.3	2.32	0.45	38	10	1.7
Madison township, Columbia County	591	2.75	0.44	32	79	83.3	2.21	0.38	12	17	-
Madison township, Lackawanna County	928	2.78	0.44	56	84	71.4	2.64	0.49	21	-	-
Madison borough, Westmoreland County	218	2.39	0.37	8	48	96.5	2.09	0.42	13	-	-
Madisonburg CDP, Centre County	49	2.73	0.40	2	10	90.2	1.63	0.42	-	2	-
Mahaffey borough, Clearfield County	148	2.98	0.45	2	26	79.0	3.00	0.51	5	-	-
Mahanoy township, Schuylkill County	436	2.50	0.39	16	155	91.8	2.39	0.38	5	2	-
Mahanoy City borough, Schuylkill County	2 113	2.22	0.32	46	721	98.4	2.11	0.41	144	32	24.6
Mahoning township, Armstrong County	606	2.61	0.43	27	152	91.0	2.07	0.37	32	19	-
Mahoning township, Carbon County	1 544	2.37	0.39	58	313	83.2	3.00	0.50	65	8	5.7
Mahoning township, Lawrence County	1 373	2.48	0.43	96	336	73.6	2.58	0.54	65	22	-
Mahoning township, Montour County	1 466	2.56	0.37	61	187	97.9	1.68	0.42	175	14	37.7
Maidencreek township, Berks County	2 274	2.96	0.43	241	189	95.8	2.12	0.42	65	-	12.5
Main township, Columbia County	476	2.62	0.39	47	59	88.8	2.94	0.54	36	-	24.6
Mainville CDP, Columbia County	34	2.14	0.32	5	4	100.0	1.54	0.33	4	-	-
Malvern borough, Chester County	1 361	2.32	0.35	111	109	80.0	2.08	0.43	222	-	36.3
Manchester township, Wayne County	346	2.52	0.42	14	35	82.6	3.15	0.62	10	2	14.9
Manchester borough, York County	1 012	2.47	0.38	61	105	88.5	2.08	0.48	168	3	54.6
Manchester township, York County	4 952	2.58	0.37	699	612	98.0	2.25	0.43	250	7	23.1
Manheim borough, Lancaster County	1 989	2.67	0.39	66	391	93.8	1.83	0.40	206	22	17.5
Manheim township, Lancaster County	12 965	2.59	0.36	927	1 340	95.1	2.10	0.46	1 033	25	49.6
Manheim township, York County	1 084	2.85	0.41	58	112	96.9	3.12	0.53	22	10	-
Mann township, Bedford County	200	2.58	0.43	10	23	79.4	2.92	0.60	4	2	-
Manns Choice borough, Bedford County	119	2.45	0.36	4	20	87.1	3.12	0.50	13	-	-
Manor township, Armstrong County	1 752	2.42	0.40	92	507	91.9	2.32	0.48	68	17	3.4
Manor township, Lancaster County	6 454	2.66	0.40	512	744	90.3	2.01	0.44	383	86	26.5
Manor borough, Westmoreland County	1 000	2.82	0.41	52	181	95.8	2.21	0.47	36	5	20.6
Manorville borough, Armstrong County	177	2.46	0.41	4	22	91.3	1.81	0.45	23	-	37.1
Mansfield borough, Tioga County	956	2.56	0.35	40	82	84.6	1.74	0.42	271	10	36.5
Maple Glen CDP, Montgomery County	2 335	3.14	0.40	210	210	99.7	1.99	0.38	17	-	-
Mapleton borough, Huntingdon County	192	2.43	0.38	11	59	89.3	2.52	0.48	9	-	-
Marcus Hook borough, Delaware County	919	2.47	0.40	24	151	100.0	2.56	0.56	144	17	12.3
Marianna borough, Washington County	237	2.39	0.42	10	79	94.7	3.64	0.62	20	6	-
Marietta borough, Lancaster County	1 092	2.59	0.39	48	121	91.1	2.20	0.50	106	-	42.8
Marion township, Beaver County	361	2.71	0.42	12	56	90.6	2.25	0.41	13	6	14.3
Marion township, Berks County	524	3.03	0.45	36	70	96.2	2.79	0.48	29	4	6.5
Marion township, Butler County	496	2.74	0.45	19	102	76.6	2.29	0.46	14	4	-
Marion township, Centre County	322	2.95	0.47	24	19	91.7	3.70	0.59	14	2	-
Marion Center borough, Indiana County	169	2.82	0.43	1	31	93.0	2.55	0.45	21	-	-
Marion Heights borough, Northumberland County	315	2.40	0.35	9	93	97.0	2.04	0.34	11	12	-
Marklesburg borough, Huntingdon County	82	2.34	0.35	-	24	91.2	1.64	0.28	-	3	-
Markleysburg borough, Fayette County	90	2.74	0.45	2	19	86.4	2.71	0.46	-	2	-
Marlborough township, Montgomery County	1 176	2.73	0.42	77	167	85.2	1.99	0.40	58	-	-
Marlin CDP, Schuylkill County	283	2.68	0.36	5	48	95.4	1.28	0.32	4	-	54.7
Marple township, Delaware County	8 623	2.79	0.38	466	1 987	98.0	1.87	0.45	308	59	56.2
Mars borough, Butler County	685	2.70	0.42	16	97	90.4	1.57	0.40	88	3	52.6
Marshall township, Allegheny County	1 944	3.11	0.40	199	197	99.6	2.61	0.50	57	-	8.5
Marshallton CDP, Northumberland County	637	2.24	0.31	43	172	93.5	2.26	0.39	43	13	20.3
Martic township, Lancaster County	1 713	2.99	0.45	92	119	88.2	2.16	0.38	42	7	4.1
Martinsburg borough, Blair County	892	2.36	0.38	31	149	75.1	1.84	0.41	72	5	22.8
Marysville borough, Perry County	1 027	2.33	0.39	57	180	89.7	2.02	0.45	116	5	30.8
Masontown borough, Fayette County	1 508	2.24	0.35	62	344	95.0	2.28	0.48	137	18	18.7
Matamoras borough, Pike County	925	2.75	0.44	33	181	94.6	1.92	0.40	69	10	18.8
Maxatawny township, Berks County	1 369	2.69	0.41	59	249	86.8	2.37	0.45	82	6	13.3
Mayberry township, Montour County	94	2.41	0.38	2	21	88.0	1.64	0.30	6	-	-
Mayfield borough, Lackawanna County	744	2.43	0.36	38	238	86.0	2.12	0.44	63	34	-
Maytown CDP, Lancaster County	884	2.88	0.44	79	41	100.0	2.19	0.40	16	15	26.5
Mead township, Warren County	653	2.48	0.42	34	115	85.8	1.80	0.36	39	7	5.2
Meadowood CDP, Butler County	1 093	2.51	0.38	57	277	100.0	1.93	0.36	10	35	-
Meadville city, Crawford County	5 435	2.28	0.34	114	554	90.2	2.10	0.46	1 143	128	27.4
Mechanicsburg borough, Cumberland County	4 023	2.37	0.35	144	558	95.0	2.00	0.46	556	17	28.0
Mechanicsville CDP, Montour County	1 159	2.49	0.37	45	149	98.0	1.59	0.43	159	7	44.1
Mechanicsville borough, Schuylkill County	218	2.55	0.39	13	77	98.0	2.33	0.36	8	3	14.3
Media borough, Delaware County	2 782	2.19	0.34	129	204	80.7	1.59	0.44	598	13	53.1
Mehoopany township, Wyoming County	353	2.76	0.41	25	28	86.1	2.90	0.58	24	2	16.5
Menallen township, Adams County	1 076	2.68	0.42	46	146	92.2	2.89	0.60	65	6	-
Menallen township, Fayette County	1 810	2.62	0.41	112	360	83.4	2.37	0.49	131	13	1.7
Menno township, Mifflin County	484	3.71	0.57	19	56	92.8	3.43	0.57	30	5	-
Mercer township, Butler County	473	2.53	0.42	14	80	74.0	2.36	0.49	31	4	13.6
Mercer borough, Mercer County	1 020	2.46	0.38	19	136	88.6	1.94	0.45	145	15	30.9
Mercersburg borough, Franklin County	686	2.70	0.39	16	97	95.6	1.73	0.36	105	17	28.0
Meridian CDP, Butler County	1 488	2.55	0.39	80	372	98.3	1.69	0.32	45	23	10.3
Meshoppen borough, Wyoming County	182	2.52	0.34	7	13	87.5	2.72	0.49	27	-	-
Meshoppen township, Wyoming County	328	2.79	0.45	15	20	75.8	2.16	0.44	19	6	19.3
Metal township, Franklin County	663	2.53	0.41	33	101	79.8	3.01	0.50	28	7	-
Mexico CDP, Juniata County	125	2.85	0.42	10	27	100.0	1.62	0.28	9	-	-
Meyersdale borough, Somerset County	1 019	2.39	0.36	23	198	86.4	2.15	0.47	101	11	33.9
Middleburg borough, Snyder County	614	2.49	0.37	15	103	91.9	1.95	0.43	93	4	30.4
Middlebury township, Tioga County	477	2.39	0.39	39	47	76.4	3.42	0.58	34	1	2.5
Middlecreek township, Snyder County	732	2.72	0.43	27	85	89.5	2.56	0.47	34	6	11.3
Middlecreek township, Somerset County	369	2.29	0.40	22	62	88.5	2.00	0.43	24	4	10.7
Middle Paxton township, Dauphin County	1 906	2.46	0.35	103	266	93.3	2.93	0.57	65	7	7.5
Middleport borough, Schuylkill County	197	2.27	0.34	5	60	91.6	2.41	0.43	8	4	11.1
Middlesex township, Butler County	2 045	2.80	0.42	131	304	86.9	1.98	0.37	45	25	4.3
Middlesex township, Cumberland County	2 298	2.68	0.43	265	208	65.1	2.08	0.45	99	-	16.3

Table 24. Owner and Renter Household Characteristics: 2000—Con.

[Data based on a sample (except Tables 65-68). For information on confidentiality protection, coverage, sampling error, and nonsampling error, see Appendix G. For location of definitions, see "How to Use This Census Report"]

State County Place and County Subdivision	Owner-occupied housing units						Renter-occupied housing units				
	Occupied housing units	Average household size	Occupants per room	Year householder moved into unit		Percent 1 unit, detached or attached	Average household size	Occupants per room	Year householder moved into unit		Percent 5 or more units in structure
				1999 to March 2000	1969 or earlier				1999 to March 2000	1969 or earlier	
PLACE AND COUNTY SUBDIVISION—Con.											
Middle Smithfield township, Monroe County	3 973	2.92	0.46	369	62	91.1	2.69	0.51	233	-	1.8
Middle Taylor township, Cambria County	312	2.56	0.42	6	99	95.5	2.00	0.39	7	-	-
Middletown township, Bucks County	15 321	3.07	0.42	913	1 949	98.6	1.93	0.48	1 041	48	77.2
Middletown borough, Dauphin County	4 032	2.58	0.42	107	469	86.6	1.85	0.45	578	69	53.1
Middletown township, Delaware County	5 524	2.73	0.38	331	669	91.2	1.54	0.42	279	25	78.8
Middletown CDP, Northampton County	2 790	2.73	0.39	188	501	97.1	2.09	0.44	106	14	37.5
Middletown township, Susquehanna County	111	2.78	0.39	5	23	95.7	3.24	0.62	4	-	-
Midland borough, Beaver County	1 424	2.40	0.40	34	305	93.2	2.00	0.45	142	77	40.6
Midway CDP, Adams County	913	2.57	0.41	64	121	97.0	2.63	0.53	67	-	5.4
Midway borough, Washington County	411	2.49	0.40	9	125	94.2	2.08	0.44	29	11	11.7
Mifflin township, Columbia County	898	2.61	0.42	42	163	86.4	1.88	0.36	36	16	10.7
Mifflin township, Dauphin County	230	3.02	0.47	2	43	89.8	2.65	0.39	6	4	-
Mifflin borough, Juniata County	240	2.80	0.41	3	32	91.1	2.23	0.43	32	9	-
Mifflin township, Lycoming County	435	2.67	0.44	20	39	78.1	2.21	0.44	21	3	-
Mifflinburg borough, Union County	1 505	2.51	0.40	67	170	80.0	2.08	0.42	158	17	17.3
Mifflintown borough, Juniata County	373	2.49	0.37	4	62	93.2	1.99	0.42	53	5	37.2
Mifflinville CDP, Columbia County	494	2.42	0.38	16	118	93.0	2.06	0.40	24	8	17.3
Miles township, Centre County	526	3.03	0.45	11	126	84.8	2.69	0.49	19	4	-
Milesburg borough, Centre County	464	2.64	0.41	14	92	83.2	2.10	0.44	55	12	1.5
Milford township, Bucks County	3 073	2.81	0.41	301	398	93.3	2.69	0.54	121	8	14.7
Milford township, Juniata County	697	2.77	0.43	26	105	89.0	1.74	0.38	50	34	44.4
Milford borough, Pike County	522	2.50	0.37	36	47	97.3	1.58	0.38	72	6	27.1
Milford township, Pike County	527	2.49	0.38	21	34	97.4	2.27	0.49	40	-	14.6
Milford township, Somerset County	611	2.63	0.41	24	110	87.9	2.28	0.37	10	5	-
Milbourne borough, Delaware County	366	2.81	0.50	8	10	50.5	2.49	0.73	89	11	17.1
Milcreek township, Clarion County	185	2.32	0.39	13	32	89.4	1.80	0.32	1	-	-
Milcreek township, Erie County	21 213	2.66	0.40	1 353	2 686	90.8	1.79	0.44	2 406	43	51.6
Mill Creek borough, Huntingdon County	116	2.77	0.47	2	23	92.3	3.37	0.74	18	4	28.9
Milcreek township, Lebanon County	1 043	2.90	0.45	79	178	97.0	2.35	0.41	56	19	9.1
Mill Creek township, Lycoming County	199	2.76	0.45	13	19	90.1	2.33	0.42	4	3	-
Mill Creek township, Mercer County	239	2.61	0.42	12	39	77.9	2.69	0.49	8	-	-
Miller township, Huntingdon County	191	2.63	0.43	11	29	80.6	2.64	0.56	2	-	-
Miller township, Perry County	340	2.78	0.50	14	19	65.9	2.92	0.57	12	3	-
Millersburg borough, Dauphin County	1 213	2.29	0.35	47	214	98.0	1.88	0.44	150	35	23.5
Millersburg borough, Perry County	277	2.69	0.41	22	40	99.1	2.18	0.49	18	2	-
Millersville borough, Lancaster County	2 356	2.35	0.36	117	430	94.7	2.18	0.51	415	14	38.5
Mill Hall borough, Clinton County	658	2.45	0.40	27	138	95.6	2.19	0.48	48	10	23.6
Milheim borough, Centre County	318	2.41	0.36	10	64	92.0	2.48	0.48	28	3	7.4
Milstone township, Elk County	35	2.19	0.39	-	2	81.5	2.38	0.53	5	-	-
Milvale borough, Allegheny County	1 839	2.29	0.38	31	351	96.4	2.04	0.47	382	34	22.2
Mill Village borough, Erie County	140	3.04	0.48	9	22	81.7	2.84	0.56	13	4	16.0
Milville borough, Columbia County	380	2.50	0.36	12	68	89.3	1.93	0.46	62	2	41.6
Milroy CDP, Mifflin County	575	2.69	0.44	10	101	79.3	1.70	0.38	87	-	9.3
Milton borough, Northumberland County	2 768	2.46	0.37	161	352	96.4	2.10	0.45	363	44	29.3
Mineral township, Venango County	204	2.68	0.46	7	31	70.7	1.65	0.35	11	5	-
Minersville borough, Schuylkill County	2 041	2.18	0.31	51	594	98.9	2.33	0.49	205	37	22.3
Modena borough, Chester County	200	2.93	0.45	2	34	93.4	2.82	0.53	31	1	17.0
Mohnton borough, Berks County	1 211	2.56	0.37	73	175	94.7	2.14	0.48	140	7	31.9
Monaca borough, Beaver County	2 709	2.51	0.41	139	680	98.2	1.98	0.47	257	31	41.1
Monaghan township, York County	807	2.70	0.38	54	112	90.9	2.30	0.43	28	11	-
Monessen city, Westmoreland County	3 916	2.28	0.38	120	1 307	98.6	1.91	0.43	215	57	31.6
Monongahela township, Greene County	679	2.39	0.41	26	151	78.9	3.13	0.59	23	10	-
Monongahela city, Washington County	2 135	2.28	0.36	67	485	93.2	2.07	0.47	247	37	20.1
Monroe township, Bedford County	507	2.72	0.43	32	96	79.7	2.60	0.43	15	13	-
Monroe borough, Bradford County	203	2.45	0.34	7	43	96.3	2.83	0.50	16	2	-
Monroe township, Bradford County	480	2.72	0.43	24	67	75.6	2.28	0.37	30	6	-
Monroe township, Clarion County	595	2.66	0.40	23	109	91.6	2.35	0.43	67	6	27.9
Monroe township, Cumberland County	2 073	2.72	0.39	125	298	93.4	2.28	0.45	60	-	3.3
Monroe township, Juniata County	712	2.77	0.43	36	124	88.0	2.91	0.52	24	7	5.9
Monroe township, Snyder County	1 633	2.56	0.38	116	170	92.2	1.69	0.42	46	11	18.1
Monroe township, Wyoming County	717	2.59	0.43	38	132	73.1	2.26	0.47	49	9	6.2
Mont Alto borough, Franklin County	541	2.56	0.42	27	111	88.9	2.26	0.49	39	-	23.5
Montgomery township, Franklin County	1 782	2.92	0.45	77	217	88.6	2.02	0.37	70	12	-
Montgomery township, Indiana County	605	2.71	0.44	31	76	76.4	2.61	0.47	19	11	-
Montgomery borough, Lycoming County	628	2.78	0.41	27	85	92.9	2.56	0.52	91	6	29.8
Montgomery township, Montgomery County	7 926	2.79	0.39	848	180	88.6	2.01	0.38	158	18	26.7
Montgomeryville CDP, Montgomery County	4 077	2.93	0.40	363	116	94.8	2.28	0.43	107	18	39.4
Montour township, Columbia County	592	2.48	0.39	14	107	81.4	2.21	0.53	41	7	15.7
Montoursville borough, Lycoming County	2 067	2.44	0.38	92	527	97.7	1.97	0.40	166	9	16.2
Montrose borough, Susquehanna County	732	2.53	0.33	27	131	96.7	1.70	0.38	115	3	40.5
Monument CDP, Centre County	51	2.07	0.36	5	17	95.6	2.50	0.44	-	-	-
Moon township, Allegheny County	8 445	2.65	0.38	516	1 018	93.3	1.83	0.45	986	26	60.6
Moore township, Northampton County	3 302	2.63	0.40	204	426	80.1	2.56	0.44	98	8	2.6
Moosic borough, Lackawanna County	2 080	2.52	0.39	34	505	79.0	2.25	0.50	121	16	10.7
Moreland township, Lycoming County	367	2.91	0.46	8	66	92.4	2.08	0.35	2	10	-
Morgan township, Greene County	1 024	2.50	0.43	67	208	80.8	2.69	0.48	35	30	7.6
Morris township, Clearfield County	1 223	2.49	0.41	47	251	81.7	2.55	0.51	52	29	12.6
Morris township, Greene County	341	2.80	0.44	12	46	71.4	2.51	0.47	24	2	-
Morris township, Huntingdon County	141	2.69	0.46	5	15	90.8	3.72	0.62	6	-	6.3
Morris township, Tioga County	247	2.56	0.41	11	49	87.4	2.63	0.44	17	5	-
Morris township, Washington County	428	2.86	0.45	9	61	83.8	2.49	0.45	13	3	-
Morrisville borough, Bucks County	4 158	2.68	0.42	161	613	97.2	2.05	0.52	638	34	49.5
Morrisville CDP, Greene County	648	2.51	0.43	15	67	81.5	1.74	0.43	58	-	38.5
Morton borough, Delaware County	1 145	3.03	0.47	43	140	94.1	1.53	0.41	98	20	54.0
Moscow borough, Lackawanna County	674	2.94	0.39	25	134	97.7	2.29	0.47	44	7	26.9
Mountaineer CDP, Monroe County	510	2.87	0.43	-	90	98.2	1.24	0.26	41	-	-
Mountain Top CDP, Luzerne County	5 556	2.79	0.40	326	837	94.7	2.11	0.43	165	54	19.9
Mount Carbon borough, Schuylkill County	40	2.06	0.34	2	9	100.0	2.60	0.50	2	-	-

Table 24. Owner and Renter Household Characteristics: 2000—Con.

[Data based on a sample (except Tables 65-68). For information on confidentiality protection, coverage, sampling error, and nonsampling error, see Appendix G. For location of definitions, see "How to Use This Census Report"]

State County Place and County Subdivision	Owner-occupied housing units						Renter-occupied housing units				
	Occupied housing units	Average household size	Occupants per room	Year householder moved into unit		Percent 1 unit, detached or attached	Average household size	Occupants per room	Year householder moved into unit		Percent 5 or more units in structure
				1999 to March 2000	1969 or earlier				1999 to March 2000	1969 or earlier	
PLACE AND COUNTY SUBDIVISION—Con.											
Mount Carmel borough, Northumberland County	3 035	2.21	0.32	104	835	97.6	1.76	0.37	168	80	28.3
Mount Carmel township, Northumberland County	1 085	2.39	0.35	58	275	95.9	2.14	0.38	35	26	13.3
Mount Cobb CDP, Lackawanna County	797	2.79	0.39	52	150	94.0	2.62	0.61	20	-	17.6
Mount Gretna borough, Lebanon County	117	2.06	0.28	15	12	100.0	2.25	0.33	3	4	-
Mount Gretna Heights CDP, Lebanon County	168	2.19	0.36	4	16	100.0	1.61	0.27	9	-	-
Mount Holly Springs borough, Cumberland County	835	2.52	0.42	57	116	83.4	1.81	0.41	80	4	27.5
Mount Jewett borough, McKean County	443	2.39	0.37	19	71	88.3	1.94	0.39	46	4	-
Mount Joy township, Adams County	1 191	2.61	0.38	68	185	93.7	2.67	0.46	37	-	15.7
Mount Joy borough, Lancaster County	2 839	2.61	0.39	167	348	92.0	1.99	0.49	470	-	32.1
Mount Joy township, Lancaster County	2 901	2.91	0.44	164	221	90.2	1.92	0.39	221	-	17.8
Mount Lebanon township, Allegheny County	13 610	2.66	0.36	757	1 686	93.3	1.48	0.35	1 180	87	67.4
Mount Lebanon CDP, Allegheny County	13 610	2.66	0.36	757	1 686	93.3	1.48	0.35	1 180	87	67.4
Mount Oliver borough, Allegheny County	1 681	2.50	0.40	66	269	90.3	2.18	0.50	254	28	12.6
Mount Penn borough, Berks County	1 276	2.47	0.37	47	246	98.1	2.04	0.46	114	12	26.8
Mount Pleasant township, Adams County	1 616	2.71	0.44	84	153	73.8	2.92	0.54	77	16	4.4
Mount Pleasant township, Columbia County	544	2.78	0.42	25	47	93.4	2.14	0.44	34	-	5.8
Mount Pleasant township, Washington County	1 279	2.60	0.40	36	377	94.2	3.14	0.56	46	11	-
Mount Pleasant township, Wayne County	553	2.53	0.39	29	81	87.4	2.40	0.43	20	6	1.3
Mount Pleasant borough, Westmoreland County	2 048	2.38	0.38	69	417	95.8	1.83	0.43	179	34	34.2
Mount Pleasant township, Westmoreland County	4 394	2.54	0.42	135	1 100	85.3	2.46	0.51	161	51	17.5
Mount Pleasant Mills CDP, Snyder County	145	2.58	0.39	8	25	79.2	2.00	0.40	16	2	20.5
Mount Pocono borough, Monroe County	1 038	2.78	0.41	57	52	89.4	2.34	0.53	147	-	27.0
Mount Union borough, Huntingdon County	1 167	2.40	0.37	45	213	89.8	1.85	0.41	195	29	33.3
Mountville borough, Lancaster County	1 017	2.33	0.36	50	111	92.8	2.26	0.52	87	-	31.3
Mount Wolf borough, York County	548	2.57	0.40	21	137	99.5	2.04	0.43	46	9	21.6
Muddy Creek township, Butler County	907	2.55	0.45	97	75	48.6	2.16	0.43	32	5	-
Muhlenberg township, Berks County	6 641	2.50	0.39	232	1 381	94.1	1.87	0.44	316	66	31.1
Muncy borough, Lycoming County	1 142	2.74	0.40	28	124	97.1	1.70	0.36	179	-	28.6
Muncy township, Lycoming County	418	2.50	0.38	16	87	96.4	2.45	0.44	17	17	14.1
Muncy Creek township, Lycoming County	1 360	2.54	0.42	69	183	72.2	2.17	0.48	88	9	23.8
Munhall borough, Allegheny County	5 364	2.39	0.39	294	1 333	96.4	1.94	0.47	588	134	42.6
Municipality of Monroeville borough, Allegheny County	12 376	2.51	0.37	372	2 349	98.6	1.80	0.44	1 392	81	77.8
Municipality of Murrysville borough, Westmoreland County	7 079	2.69	0.35	487	1 057	94.4	2.09	0.40	203	25	14.4
Munster township, Cambria County	231	3.20	0.49	10	30	85.7	2.19	0.41	8	10	-
Myerstown borough, Lebanon County	1 265	2.59	0.38	31	176	95.6	1.96	0.43	153	13	25.7
Nanticoke city, Luzerne County	4 868	2.34	0.36	120	1 195	92.1	2.00	0.44	523	136	27.7
Nanty-Glo borough, Cambria County	1 272	2.40	0.37	20	390	100.0	2.35	0.52	94	45	28.0
Napier township, Bedford County	842	2.57	0.42	41	152	79.7	2.34	0.41	19	10	-
Narberth borough, Montgomery County	1 904	2.70	0.37	46	221	95.6	1.49	0.37	233	27	46.0
Nazareth borough, Northampton County	2 560	2.62	0.39	52	501	94.8	1.74	0.41	342	60	45.3
Nelson township, Tioga County	232	2.70	0.42	10	18	78.9	2.27	0.49	18	2	3.8
Nemacolin CDP, Greene County	384	2.73	0.46	-	60	97.3	2.10	0.35	35	-	-
Nescopeck borough, Luzerne County	672	2.66	0.42	40	127	90.1	1.61	0.35	75	18	5.7
Nescopeck township, Luzerne County	414	2.72	0.43	28	47	92.1	1.85	0.32	11	3	-
Neshannock township, Lawrence County	3 811	2.50	0.37	217	715	97.8	1.81	0.40	260	29	65.9
Nesquehoning borough, Carbon County	1 338	2.21	0.35	64	372	97.0	2.46	0.49	98	28	20.6
Nether Providence township, Delaware County	5 007	2.70	0.37	439	877	94.0	2.09	0.46	230	6	38.3
Nether Providence Township CDP, Delaware County	5 007	2.70	0.37	439	877	94.0	2.09	0.46	230	6	38.3
Neville township, Allegheny County	620	2.17	0.41	27	94	89.9	1.78	0.42	86	26	6.6
New Albany borough, Bradford County	136	2.45	0.35	4	23	91.4	2.40	0.53	13	2	-
New Alexandria borough, Westmoreland County	254	2.27	0.33	5	49	89.2	2.63	0.56	12	2	15.7
New Baltimore borough, Somerset County	75	2.60	0.37	-	23	96.2	2.45	0.47	5	-	-
New Beaver borough, Lawrence County	635	2.52	0.44	22	125	67.8	2.75	0.57	27	8	5.0
New Berlin borough, Union County	333	2.75	0.41	18	54	92.8	1.80	0.34	35	10	12.2
Newberry township, York County	5 397	2.70	0.43	427	390	74.9	2.31	0.48	206	-	5.8
New Bethlehem borough, Clarion County	489	2.31	0.32	18	112	96.8	1.76	0.40	65	8	30.9
New Boston-Morea CDP, Schuylkill County	186	2.53	0.40	6	65	94.8	1.42	0.30	-	2	-
New Brighton borough, Beaver County	2 740	2.62	0.43	115	416	96.4	2.09	0.50	286	30	44.2
New Britain borough, Bucks County	912	2.74	0.40	55	115	91.7	1.47	0.29	40	-	15.9
New Britain township, Bucks County	3 895	2.81	0.38	253	376	95.3	2.10	0.40	125	6	25.3
New Buffalo borough, Perry County	56	1.93	0.27	2	8	86.7	1.96	0.37	7	-	-
Newburg borough, Clearfield County	28	2.29	0.36	-	11	83.3	2.50	0.42	-	4	-
Newburg borough, Cumberland County	138	2.76	0.43	6	24	99.1	1.77	0.39	9	-	19.2
New Castle city, Lawrence County	10 727	2.48	0.40	381	2 422	96.8	2.15	0.49	1 142	229	32.7
New Castle township, Schuylkill County	181	2.27	0.36	4	87	94.0	2.52	0.40	2	11	-
New Castle Northwest CDP, Lawrence County	670	2.23	0.38	33	288	98.3	2.11	0.47	70	22	39.7
New Centerville borough, Somerset County	84	2.18	0.34	2	39	97.5	2.25	0.28	-	2	-
New Columbus borough, Luzerne County	87	2.68	0.46	6	12	79.2	1.87	0.25	-	9	-
New Cumberland borough, Cumberland County	3 301	2.38	0.35	118	681	97.7	1.83	0.43	356	5	17.2
New Eagle borough, Washington County	962	2.43	0.43	69	255	79.7	2.02	0.47	71	13	11.0
Newell borough, Fayette County	222	2.45	0.43	6	85	95.4	2.67	0.57	8	4	-
New Florence borough, Westmoreland County	325	2.24	0.37	9	83	88.8	2.59	0.51	30	6	2.4
New Freedom borough, York County	1 286	2.70	0.37	145	122	99.0	3.07	0.51	51	-	35.4
New Galilee borough, Beaver County	174	2.70	0.44	8	50	81.8	2.10	0.45	12	5	-
New Garden township, Chester County	2 700	3.06	0.39	279	174	93.0	3.49	0.74	133	29	16.5
New Hanover township, Montgomery County	2 536	2.95	0.41	174	484	97.0	2.06	0.44	26	9	5.4
New Holland borough, Lancaster County	2 084	2.65	0.40	73	260	98.8	2.01	0.47	258	14	36.3
New Hope borough, Bucks County	1 160	2.26	0.34	194	25	87.8	1.46	0.41	185	10	21.4
New Kensington city, Westmoreland County	6 522	2.40	0.37	194	1 298	93.9	1.99	0.44	718	150	34.6
New Kingstown CDP, Cumberland County	231	2.46	0.38	6	7	90.3	2.70	0.56	10	-	17.9
New Lebanon borough, Mercer County	76	2.36	0.43	4	10	55.1	3.43	0.73	-	-	-
Newlin township, Chester County	429	2.73	0.37	25	31	94.9	2.42	0.46	28	2	-
New London township, Chester County	1 365	3.41	0.43	121	62	97.7	2.75	0.49	19	-	5.4
Newmanstown CDP, Lebanon County	607	2.61	0.42	57	123	97.2	2.05	0.38	46	9	12.8

Table 24. Owner and Renter Household Characteristics: 2000—Con.

[Data based on a sample (except Tables 65-68). For information on confidentiality protection, coverage, sampling error, and nonsampling error, see Appendix G. For location of definitions, see "How to Use This Census Report"]

State County Place and County Subdivision	Owner-occupied housing units						Renter-occupied housing units				
	Occupied housing units	Average household size	Occupants per room	Year householder moved into unit		Percent 1 unit, detached or attached	Average household size	Occupants per room	Year householder moved into unit		Percent 5 or more units in structure
				1999 to March 2000	1969 or earlier				1999 to March 2000	1969 or earlier	
PLACE AND COUNTY SUBDIVISION—Con.											
New Milford borough, Susquehanna County	353	2.58	0.37	14	72	84.7	2.30	0.47	35	3	15.3
New Milford township, Susquehanna County	719	2.64	0.42	37	86	76.0	2.26	0.43	26	9	4.5
New Morgan borough, Berks County	11	4.67	0.70	-	-	100.0	2.63	0.38	3	-	-
New Oxford borough, Adams County	677	2.62	0.38	13	109	91.8	2.35	0.53	102	11	25.0
New Paris borough, Bedford County	80	2.70	0.40	8	13	82.1	2.54	0.35	4	2	-
New Philadelphia borough, Schuylkill County	507	2.34	0.34	22	153	96.2	2.05	0.35	43	27	17.4
Newport township, Luzerne County	1 789	2.42	0.37	37	471	88.9	1.91	0.37	201	48	17.4
Newport borough, Perry County	666	2.39	0.36	21	97	96.2	2.13	0.45	124	12	13.7
New Ringgold borough, Schuylkill County	114	2.49	0.38	2	38	97.6	2.19	0.49	12	2	-
Newry borough, Blair County	106	2.84	0.42	4	19	94.5	1.49	0.30	28	2	17.6
New Salem borough, York County	259	2.60	0.37	23	32	93.4	1.77	0.33	10	2	-
New Salem-Buffington CDP, Fayette County	304	2.61	0.42	18	80	95.2	2.42	0.43	14	-	-
New Sewickley township, Beaver County	2 736	2.56	0.42	173	489	79.9	2.82	0.58	78	6	-
New Stanton borough, Westmoreland County	870	2.54	0.39	37	127	88.5	1.73	0.42	192	10	71.8
Newton township, Lackawanna County	919	2.79	0.40	61	158	95.3	2.09	0.45	58	-	-
Newton Hamilton borough, Mifflin County	100	2.73	0.44	4	26	79.8	3.00	0.50	2	-	-
Newtown borough, Bucks County	920	2.69	0.34	51	61	97.9	1.70	0.39	100	15	24.5
Newtown township, Bucks County	6 765	2.80	0.39	732	126	93.4	1.93	0.42	266	-	42.5
Newtown township, Delaware County	4 549	2.72	0.37	277	780	91.9	1.55	0.39	172	21	64.0
Newtown CDP, Schuylkill County	89	2.58	0.39	8	16	100.0	1.92	0.43	2	2	-
Newtown Grant CDP, Bucks County	1 567	2.62	0.39	193	8	84.2	1.96	0.34	72	-	29.1
New Vernon township, Mercer County	199	2.95	0.48	15	31	78.6	1.65	0.37	11	2	-
Newville borough, Cumberland County	579	2.35	0.35	5	100	92.4	2.27	0.49	116	6	7.3
New Washington borough, Clearfield County	24	2.65	0.41	2	6	60.0	2.50	0.63	-	-	-
New Wilmington borough, Lawrence County	577	2.39	0.34	23	90	96.0	2.10	0.45	120	1	19.3
Nicholson township, Fayette County	737	2.68	0.45	21	150	83.2	2.81	0.54	24	15	-
Nicholson borough, Wyoming County	273	2.58	0.35	13	60	92.1	2.49	0.48	18	-	10.5
Nicholson township, Wyoming County	536	2.49	0.40	37	65	72.5	2.94	0.60	33	5	2.3
Nippnose township, Lycoming County	276	2.64	0.44	16	37	71.4	2.42	0.51	6	-	-
Nixon CDP, Butler County	518	2.62	0.35	38	89	95.1	2.80	0.58	-	-	-
Nockamixon township, Bucks County	1 337	2.72	0.39	48	150	91.9	2.19	0.59	73	16	13.9
Norristown borough, Montgomery County	12 029	2.73	0.41	463	1 577	95.2	2.32	0.55	2 159	153	40.0
North Abington township, Lackawanna County	252	2.83	0.37	11	44	99.2	1.69	0.29	7	-	-
Northampton township, Bucks County	13 010	3.09	0.39	876	1 078	95.8	1.89	0.42	226	21	45.9
Northampton borough, Northampton County	3 869	2.66	0.40	170	833	96.9	1.64	0.37	294	105	28.3
Northampton township, Somerset County	142	2.31	0.39	-	34	89.5	2.56	0.39	2	-	-
North Annville township, Lebanon County	828	2.71	0.41	32	163	91.5	2.76	0.55	31	4	4.4
North Apollo borough, Armstrong County	583	2.50	0.43	23	143	98.3	2.25	0.46	42	10	17.7
North Beaver township, Lawrence County	1 503	2.62	0.42	132	348	87.8	3.08	0.60	37	-	-
North Belle Vernon borough, Westmoreland County	928	2.24	0.38	15	231	94.7	2.32	0.50	74	19	12.8
North Bethlehem township, Washington County	658	2.69	0.42	34	97	85.6	2.18	0.45	16	6	-
North Braddock borough, Allegheny County	2 631	2.43	0.40	43	606	93.2	2.44	0.52	290	92	20.6
North Branch township, Wyoming County	82	2.17	0.35	4	12	76.9	1.00	0.29	-	-	-
North Buffalo township, Armstrong County	1 157	2.51	0.41	71	271	88.5	2.77	0.51	23	7	3.5
North Catasauqua borough, Northampton County	1 136	2.61	0.39	31	259	96.9	1.91	0.47	62	-	38.5
North Centre township, Columbia County	735	2.81	0.46	47	76	70.7	1.94	0.34	4	9	-
North Charleroi borough, Washington County	650	2.42	0.41	26	148	95.5	1.72	0.41	57	18	44.8
North Codorus township, York County	2 922	2.74	0.41	164	377	91.9	2.32	0.46	129	13	28.0
North Cornwall township, Lebanon County	2 467	2.56	0.38	162	255	98.2	2.34	0.51	330	10	53.6
North Coventry township, Chester County	3 012	2.71	0.38	129	442	98.6	1.79	0.45	385	13	62.4
North East borough, Erie County	1 730	2.86	0.41	85	187	94.2	2.06	0.46	223	18	31.6
North East township, Erie County	2 486	2.70	0.42	122	339	76.7	2.26	0.49	96	4	19.4
Northeast Madison township, Perry County	267	2.94	0.47	5	38	88.6	2.38	0.38	2	10	-
Northern Cambria borough, Cambria County	1 763	2.46	0.38	53	460	92.8	2.15	0.44	170	53	27.5
North Fayette township, Allegheny County	5 004	2.54	0.42	385	603	75.9	2.10	0.45	710	16	59.8
North Franklin township, Washington County	1 964	2.38	0.37	51	495	96.6	2.22	0.51	68	7	42.5
North Heidelberg township, Berks County	474	2.88	0.41	19	60	91.3	2.21	0.41	13	8	13.8
North Hopewell township, York County	946	2.75	0.43	68	95	85.2	1.72	0.31	29	4	-
North Huntingdon township, Westmoreland County	11 229	2.63	0.40	593	2 881	96.5	2.02	0.42	354	83	35.4
North Irwin borough, Westmoreland County	381	2.33	0.38	6	74	95.6	2.26	0.53	24	6	17.3
North Lebanon township, Lebanon County	4 072	2.64	0.42	287	458	84.7	2.37	0.46	212	9	15.0
North Londonderry township, Lebanon County	2 716	2.44	0.37	181	293	97.7	2.27	0.43	82	25	17.3
North Mahoning township, Indiana County	464	3.17	0.51	14	77	78.1	1.76	0.32	18	4	-
North Manheim township, Schuylkill County	1 254	2.62	0.41	140	271	86.2	1.68	0.33	36	46	9.3
North Middleton township, Cumberland County	4 039	2.45	0.40	194	442	84.0	2.56	0.49	512	18	32.6
Northmoreland township, Wyoming County	540	2.73	0.42	21	65	87.9	2.53	0.43	9	3	-
North Newton township, Cumberland County	768	2.88	0.44	33	93	91.2	2.39	0.51	25	2	29.2
North Philipsburg CDP, Centre County	262	2.35	0.39	-	62	69.1	1.74	0.38	20	-	37.9
North Sewickley township, Beaver County	2 238	2.72	0.44	52	610	93.4	2.42	0.46	98	10	-
North Shenango township, Crawford County	617	2.21	0.39	61	34	72.4	2.32	0.45	22	5	-
North Strabane township, Washington County	3 975	2.56	0.39	449	639	96.4	1.52	0.31	166	17	6.7
North Towanda township, Bradford County	402	2.55	0.37	15	50	86.2	1.58	0.43	27	-	71.1
Northumberland borough, Northumberland County	1 657	2.46	0.37	92	239	95.0	1.76	0.39	206	20	18.4
North Union township, Fayette County	5 805	2.41	0.42	327	1 296	80.5	2.36	0.51	489	87	23.4
North Union township, Schuylkill County	504	2.51	0.39	36	96	88.2	2.04	0.39	21	18	-
North Vandergrift-Pleasant View CDP, Armstrong County	553	2.30	0.40	20	184	96.8	2.73	0.56	54	7	9.7
North Versailles township, Allegheny County	4 927	2.23	0.38	142	1 440	97.6	2.22	0.52	471	52	54.5
North Versailles CDP, Allegheny County	4 927	2.23	0.38	142	1 440	97.6	2.22	0.52	471	52	54.5
North Wales borough, Montgomery County	1 299	2.91	0.41	118	216	98.5	1.69	0.41	70	18	17.0
Northwest Harborcreek CDP, Erie County	3 164	2.74	0.42	214	459	96.0	1.97	0.53	247	6	54.7
North Whitehall township, Lehigh County	5 250	2.89	0.40	368	609	87.8	1.77	0.38	144	53	18.2
North Woodbury township, Blair County	886	2.66	0.40	53	91	75.9	2.21	0.45	47	4	27.2
North York borough, York County	724	2.50	0.37	29	102	92.2	2.04	0.42	117	6	4.2
Norwegian township, Schuylkill County	863	2.70	0.38	14	197	96.7	1.31	0.29	9	-	41.2

Table 24. Owner and Renter Household Characteristics: 2000—Con.

[Data based on a sample (except Tables 65-68). For information on confidentiality protection, coverage, sampling error, and nonsampling error, see Appendix G. For location of definitions, see "How to Use This Census Report"]

State County Place and County Subdivision	Owner-occupied housing units						Renter-occupied housing units				
	Occupied housing units	Average household size	Occupants per room	Year householder moved into unit		Percent 1 unit, detached or attached	Average household size	Occupants per room	Year householder moved into unit		Percent 5 or more units in structure
				1999 to March 2000	1969 or earlier				1999 to March 2000	1969 or earlier	
PLACE AND COUNTY SUBDIVISION—Con.											
Norwich township, McKean County	265	2.55	0.40	30	53	74.3	2.63	0.49	17	2	-
Norwood borough, Delaware County	2 286	2.99	0.46	114	398	95.7	1.50	0.37	134	39	45.6
Nottingham township, Washington County	968	2.65	0.39	73	174	91.4	2.04	0.38	26	4	-
Noxen township, Wyoming County	378	2.49	0.40	17	79	74.0	2.61	0.56	35	2	-
Noyes township, Clinton County	192	2.18	0.38	15	61	91.5	2.67	0.54	6	2	13.3
Nuangola borough, Luzerne County	259	2.62	0.41	13	28	94.8	2.70	0.54	4	4	-
Numidia CDP, Columbia County	104	2.64	0.41	3	28	94.4	1.93	0.24	-	-	-
Nuremberg CDP, Schuylkill County	101	2.69	0.39	5	29	90.6	1.76	0.33	8	6	-
Oakdale borough, Allegheny County	602	2.67	0.42	12	141	97.6	2.11	0.47	33	2	31.7
Oak Hills CDP, Butler County	951	2.84	0.40	24	136	96.7	1.70	0.42	150	-	74.8
Oakland township, Butler County	1 112	2.86	0.46	47	194	86.5	2.09	0.41	47	15	3.4
Oakland CDP, Lawrence County	611	2.40	0.43	55	199	95.8	3.36	0.69	39	10	-
Oakland borough, Susquehanna County	231	2.97	0.42	7	54	88.5	2.00	0.35	4	13	-
Oakland township, Susquehanna County	220	2.54	0.42	11	34	74.5	2.10	0.43	22	-	-
Oakland township, Venango County	575	2.73	0.46	21	82	85.1	2.66	0.51	10	-	-
Oakmont borough, Allegheny County	3 118	2.32	0.36	122	424	92.5	1.75	0.39	376	13	43.9
Oakwood CDP, Lawrence County	947	2.27	0.41	39	287	93.3	2.35	0.47	27	16	-
Ogle township, Somerset County	219	2.60	0.39	7	27	88.8	3.79	0.62	3	-	-
O'Hara township, Allegheny County	3 248	2.75	0.38	201	774	94.8	1.35	0.26	37	13	37.1
O'Hara Township CDP, Allegheny County	3 248	2.75	0.38	201	774	94.8	1.35	0.26	37	13	37.1
Ohio township, Allegheny County	1 106	2.91	0.41	79	163	99.6	1.45	0.31	67	-	49.4
Ohioville borough, Fayette County	29	2.38	0.38	2	6	47.6	2.75	0.48	2	-	-
Ohioville borough, Beaver County	1 371	2.73	0.43	79	320	89.5	2.52	0.49	59	7	3.9
Oil City city, Venango County	4 762	2.46	0.35	159	707	94.5	2.22	0.46	558	39	26.8
Oil Creek township, Crawford County	748	2.57	0.42	64	139	79.7	2.16	0.39	29	2	2.1
Oilcreek township, Venango County	325	2.56	0.41	32	47	82.4	2.10	0.41	14	-	13.3
Oklahoma borough, Westmoreland County	375	2.55	0.42	15	78	95.4	1.96	0.41	20	12	26.4
Old Forge borough, Lackawanna County	3 746	2.58	0.40	115	1 011	87.8	1.65	0.36	262	122	8.1
Old Lycoming township, Lycoming County	2 280	2.55	0.40	108	334	92.7	1.80	0.45	176	-	28.4
Old Orchard CDP, Northampton County	921	2.59	0.34	24	255	100.0	2.56	0.40	-	6	-
Oley township, Berks County	1 382	2.65	0.39	120	293	96.1	2.39	0.50	110	-	6.7
Oliver CDP, Fayette County	1 304	2.15	0.38	72	380	84.6	2.48	0.58	157	31	35.1
Oliver township, Jefferson County	438	2.49	0.40	10	104	87.1	3.26	0.50	10	4	-
Oliver township, Mifflin County	800	2.58	0.43	30	124	86.6	2.57	0.54	25	11	28.7
Oliver township, Perry County	811	2.48	0.41	28	87	85.3	2.66	0.57	93	8	35.1
Olyphant borough, Lackawanna County	2 197	2.70	0.39	61	376	92.6	1.51	0.38	213	58	44.6
Oneida township, Huntingdon County	466	2.51	0.38	16	57	92.7	1.91	0.42	29	5	-
Oneida CDP, Schuylkill County	107	1.83	0.32	2	42	96.4	1.29	0.24	8	7	-
Ontelaunee township, Berks County	518	2.49	0.40	19	127	95.0	1.76	0.40	39	7	28.4
Orange township, Columbia County	442	2.71	0.40	16	28	88.2	2.12	0.37	10	9	-
Orangeville borough, Columbia County	139	2.40	0.33	4	33	98.0	2.78	0.53	18	-	7.5
Orbisonia borough, Huntingdon County	204	2.17	0.34	6	44	91.2	1.91	0.41	19	-	43.0
Orchard Hills CDP, Armstrong County	838	2.52	0.47	42	157	77.3	2.68	0.57	53	8	-
Oregon township, Wayne County	280	2.63	0.39	24	24	88.2	2.28	0.39	9	2	-
Oreland CDP, Montgomery County	2 044	2.74	0.40	90	434	99.7	2.20	0.49	104	12	26.6
Orrstown borough, Franklin County	79	2.63	0.36	4	20	95.0	2.79	0.48	2	2	-
Orrtanna CDP, Adams County	73	2.07	0.32	7	18	82.1	3.53	0.57	12	-	-
Orwell township, Bradford County	402	2.72	0.41	27	63	79.7	2.79	0.47	12	4	-
Orwigsburg borough, Schuylkill County	1 158	2.85	0.41	47	168	96.2	1.28	0.31	94	6	31.9
Osborne borough, Allegheny County	220	2.56	0.34	12	34	99.0	2.64	0.39	2	-	-
Osceola township, Tioga County	267	2.70	0.39	11	36	78.9	2.33	0.38	12	6	7.4
Osceola Mills borough, Clearfield County	522	2.41	0.36	21	127	91.0	2.26	0.44	25	15	17.4
Oswayo borough, Potter County	55	3.16	0.47	10	12	89.8	4.17	0.69	-	-	-
Oswayo township, Potter County	93	2.93	0.45	7	23	90.2	2.36	0.34	-	2	-
Otter Creek township, Mercer County	233	2.66	0.41	8	47	71.1	2.50	0.49	6	3	-
Otto township, McKean County	684	2.54	0.40	34	166	85.1	2.71	0.52	20	5	-
Overfield township, Wyoming County	612	2.54	0.40	29	91	84.8	2.35	0.47	37	2	14.4
Overton township, Bradford County	72	2.39	0.41	2	12	81.8	2.50	0.47	-	2	33.3
Oxford township, Adams County	1 699	2.91	0.49	134	99	92.2	1.60	0.39	61	8	2.8
Oxford borough, Chester County	1 703	2.92	0.42	112	195	90.1	2.07	0.53	301	41	41.6
Packer township, Carbon County	368	2.66	0.44	17	75	93.0	1.68	0.31	2	6	8.0
Paint township, Clarion County	685	2.41	0.39	35	78	66.9	2.16	0.45	42	6	16.7
Paint borough, Somerset County	397	2.27	0.37	18	126	95.7	2.47	0.48	22	4	7.6
Paint township, Somerset County	1 321	2.54	0.41	34	370	90.6	2.18	0.43	60	8	4.5
Palmer township, Northampton County	6 716	2.57	0.37	433	1 147	99.0	1.74	0.38	297	39	27.8
Palmer Heights CDP, Northampton County	1 398	2.39	0.36	58	377	100.0	1.76	0.37	7	-	13.0
Palmerton borough, Carbon County	2 220	2.53	0.41	141	423	96.7	2.01	0.43	208	62	34.3
Palmyra borough, Lebanon County	3 200	2.49	0.39	88	395	89.1	1.82	0.42	367	25	25.3
Palmyra township, Pike County	1 330	2.41	0.39	96	108	92.2	2.14	0.43	69	5	-
Palmyra township, Wayne County	448	2.50	0.39	24	68	91.0	2.65	0.51	12	3	-
Palo Alto borough, Schuylkill County	435	2.46	0.38	17	118	94.2	1.45	0.26	12	8	5.5
Paoli CDP, Chester County	2 386	2.36	0.35	157	305	90.7	1.84	0.41	196	6	50.2
Paradise CDP, Lancaster County	355	2.72	0.39	20	60	98.3	2.28	0.43	38	6	9.8
Paradise township, Lancaster County	1 554	3.25	0.48	64	273	88.0	2.32	0.44	144	6	2.8
Paradise township, Monroe County	996	2.70	0.39	49	91	99.6	2.13	0.40	75	5	8.6
Paradise township, York County	1 313	2.71	0.43	100	185	88.2	2.78	0.53	21	13	2.1
Parker city, Armstrong County	313	2.59	0.42	19	53	86.3	2.56	0.51	24	2	28.8
Parker township, Butler County	260	2.80	0.49	22	46	75.9	2.71	0.47	5	-	-
Parkeburg borough, Chester County	1 243	2.92	0.44	86	223	95.0	2.26	0.49	137	-	39.8
Park Forest Village CDP, Centre County	3 400	2.69	0.35	164	176	93.7	2.35	0.54	713	-	71.7
Parks township, Armstrong County	1 108	2.42	0.41	44	292	90.2	2.65	0.54	70	20	6.6
Parkside borough, Delaware County	869	2.72	0.43	73	159	97.7	2.18	0.51	44	-	-
Parkville CDP, York County	2 604	2.60	0.43	152	374	94.8	2.26	0.47	287	8	9.4
Parryville borough, Carbon County	191	2.63	0.44	11	45	88.7	1.93	0.39	11	4	12.2
Patterson township, Beaver County	1 260	2.40	0.38	51	276	90.9	2.35	0.45	77	-	33.1
Patterson Heights borough, Beaver County	257	2.71	0.41	7	55	100.0	2.10	0.41	14	2	-
Patterson Township CDP, Beaver County	1 260	2.40	0.38	51	276	90.9	2.35	0.45	77	-	33.1
Patton borough, Cambria County	886	2.52	0.38	36	190	94.7	1.74	0.39	67	24	46.4

Table 24. Owner and Renter Household Characteristics: 2000—Con.

[Data based on a sample (except Tables 65-68). For information on confidentiality protection, coverage, sampling error, and nonsampling error, see Appendix G. For location of definitions, see "How to Use This Census Report"]

State County Place and County Subdivision	Owner-occupied housing units						Renter-occupied housing units				
	Occupied housing units	Average household size	Occupants per room	Year householder moved into unit		Percent 1 unit, detached or attached	Average household size	Occupants per room	Year householder moved into unit		Percent 5 or more units in structure
				1999 to March 2000	1969 or earlier				1999 to March 2000	1969 or earlier	
PLACE AND COUNTY SUBDIVISION—Con.											
Patton township, Centre County	4 791	2.60	0.37	305	220	88.5	2.13	0.50	1 184	-	67.5
Paupack township, Wayne County	1 176	2.42	0.38	112	85	97.9	3.06	0.53	51	-	3.6
Pavia township, Bedford County	127	2.93	0.47	16	23	70.5	1.87	0.35	3	2	6.7
Paxtang borough, Dauphin County	670	2.52	0.37	38	100	95.8	1.78	0.36	38	14	7.2
Paxtonia CDP, Dauphin County	2 118	2.76	0.40	92	302	98.4	2.19	0.52	201	-	53.4
Paxtonville CDP, Snyder County	96	2.90	0.44	-	47	90.8	1.67	0.27	-	5	-
Peach Bottom township, York County	1 528	2.97	0.48	109	132	91.0	2.17	0.47	72	-	-
Pen Argyl borough, Northampton County	1 427	2.77	0.43	19	226	99.0	2.02	0.41	119	19	16.3
Penbrook borough, Dauphin County	1 307	2.45	0.37	51	220	94.4	2.15	0.50	215	6	18.4
Penn township, Berks County	701	2.81	0.42	44	94	94.7	2.48	0.47	11	4	-
Penn township, Butler County	1 896	2.63	0.39	85	260	85.6	3.27	0.61	18	7	-
Penn township, Centre County	352	2.83	0.43	34	45	90.8	2.39	0.40	5	-	-
Penn township, Chester County	1 026	2.75	0.40	114	44	77.6	2.00	0.37	64	-	-
Penn township, Clearfield County	524	2.62	0.43	16	123	82.0	2.11	0.38	13	11	-
Penn township, Cumberland County	969	2.82	0.45	66	113	83.7	2.97	0.52	45	-	-
Penn township, Huntingdon County	402	2.76	0.43	30	61	88.4	1.63	0.32	13	6	-
Penn township, Lancaster County	2 606	2.92	0.43	115	272	89.6	2.16	0.45	156	26	16.4
Penn township, Lycoming County	345	2.81	0.44	19	42	91.3	1.83	0.34	5	6	-
Penn township, Perry County	1 159	2.42	0.38	66	156	91.6	2.65	0.59	111	11	41.9
Penn township, Snyder County	1 163	2.68	0.40	7	129	83.9	2.50	0.47	46	12	4.5
Penn borough, Westmoreland County	180	2.40	0.37	2	54	93.5	2.88	0.63	18	-	-
Penn township, Westmoreland County	6 881	2.84	0.41	475	1 417	96.3	2.62	0.48	128	31	3.0
Penn township, York County	5 421	2.69	0.42	373	605	97.0	2.34	0.48	430	17	7.2
Pennel borough, Bucks County	900	2.85	0.40	31	194	98.7	1.94	0.54	134	6	71.1
Penn Forest township, Carbon County	2 046	2.57	0.42	199	33	97.8	3.29	0.64	97	-	-
Penn Hills township, Allegheny County	19 490	2.46	0.38	867	4 697	99.4	2.04	0.45	1 126	173	43.0
Penn Hills CDP, Allegheny County	19 490	2.46	0.38	867	4 697	99.4	2.04	0.45	1 126	173	43.0
Penn Lake Park borough, Luzerne County	118	2.34	0.36	5	9	98.0	2.05	0.40	10	-	-
Pennsburg borough, Montgomery County	1 009	2.72	0.42	62	136	96.6	2.33	0.56	75	9	36.4
Pennsbury township, Chester County	1 374	2.71	0.34	68	123	97.1	1.50	0.43	31	-	46.4
Pennsbury Village borough, Allegheny County	495	1.42	0.31	61	-	80.1	1.81	0.39	41	2	35.0
Penns Creek CDP, Snyder County	231	2.78	0.45	4	32	86.3	2.81	0.53	28	-	2.9
Pennville CDP, York County	679	2.56	0.43	76	76	98.4	2.55	0.55	60	9	-
Penn Wynne CDP, Montgomery County	2 063	2.53	0.36	163	415	81.3	2.30	0.48	35	-	46.8
Pequea township, Lancaster County	1 581	2.64	0.37	83	246	97.2	3.41	0.61	78	11	6.3
Perkasie borough, Bucks County	3 294	3.06	0.44	279	358	96.6	1.67	0.41	268	19	48.2
Perkiomen township, Montgomery County	2 468	2.93	0.41	278	143	98.6	2.42	0.44	93	9	10.6
Perry township, Armstrong County	143	2.57	0.44	14	14	74.4	2.21	0.46	-	2	-
Perry township, Berks County	957	2.55	0.40	50	226	89.6	2.70	0.52	38	-	9.3
Perry township, Clarion County	409	2.69	0.44	10	109	87.4	2.18	0.39	11	12	-
Perry township, Fayette County	1 170	2.38	0.41	51	281	79.9	2.24	0.44	57	17	-
Perry township, Greene County	683	2.53	0.41	28	118	76.0	2.42	0.50	26	5	3.0
Perry township, Jefferson County	498	2.63	0.41	18	76	83.4	2.25	0.41	10	9	-
Perry township, Lawrence County	745	2.69	0.45	25	204	92.0	1.87	0.38	24	4	-
Perry township, Mercer County	581	2.55	0.42	23	93	73.7	2.55	0.44	13	2	-
Perry township, Snyder County	686	3.00	0.47	23	98	87.5	2.28	0.42	33	12	7.6
Perryopolis borough, Fayette County	798	2.29	0.38	32	227	89.3	1.94	0.42	47	22	6.4
Peters township, Franklin County	1 622	2.70	0.41	143	308	94.7	2.31	0.40	91	29	4.5
Peters township, Washington County	6 026	2.89	0.36	488	874	99.6	2.53	0.47	124	22	19.5
Petersburg borough, Huntingdon County	175	2.70	0.41	9	30	94.4	2.09	0.39	30	8	3.0
Petrolia borough, Butler County	88	2.38	0.39	4	20	95.3	1.71	0.36	8	-	-
Philadelphia city, Philadelphia County	590 071	2.69	0.43	22 876	97 190	93.0	2.17	0.54	75 420	7 983	36.9
Phillipsburg borough, Centre County	1 375	2.47	0.38	53	225	84.4	1.79	0.44	160	19	40.5
Phoenixville borough, Chester County	6 439	2.66	0.40	297	997	96.5	1.76	0.44	999	18	50.3
Piatt township, Lycoming County	453	2.88	0.48	24	64	77.5	1.85	0.36	20	9	5.2
Picture Rocks borough, Lycoming County	271	2.64	0.38	5	51	98.1	2.28	0.50	17	-	29.3
Pike township, Berks County	605	2.85	0.44	31	67	94.6	1.93	0.32	8	11	-
Pike township, Bradford County	234	2.91	0.45	16	30	81.0	2.96	0.51	6	-	-
Pike township, Clearfield County	855	2.65	0.42	39	136	81.1	2.75	0.49	19	10	-
Pike township, Potter County	115	2.49	0.42	6	16	83.7	1.78	0.36	8	3	-
Pillow borough, Dauphin County	134	2.68	0.42	10	25	91.9	1.96	0.35	3	2	-
Pine township, Allegheny County	2 411	3.22	0.40	216	339	99.3	1.59	0.28	14	14	-
Pine township, Armstrong County	199	2.45	0.43	1	43	89.3	2.43	0.46	14	-	-
Pine township, Clearfield County	35	2.27	0.45	4	-	80.0	1.00	0.17	-	5	-
Pine township, Columbia County	404	2.75	0.45	12	67	82.9	2.41	0.43	28	4	-
Pine township, Crawford County	218	2.05	0.34	4	30	78.0	3.78	0.64	4	1	-
Pine township, Indiana County	815	2.59	0.43	45	147	75.9	2.81	0.54	24	20	3.4
Pine township, Lycoming County	140	2.47	0.41	10	21	88.0	2.70	0.49	6	4	-
Pine township, Mercer County	1 537	2.66	0.42	158	223	82.7	2.17	0.48	37	-	11.1
Pine Creek township, Clinton County	1 293	2.52	0.39	121	187	79.6	2.07	0.44	43	12	6.9
Pine Creek township, Jefferson County	424	2.55	0.40	9	69	84.7	2.54	0.46	25	4	6.2
Pine Glen CDP, Centre County	84	2.59	0.42	1	21	95.1	1.00	0.25	-	-	-
Pine Grove borough, Schuylkill County	877	2.58	0.41	28	158	96.0	1.94	0.44	85	7	15.6
Pine Grove township, Schuylkill County	1 570	2.57	0.43	76	280	87.0	2.12	0.42	70	-	15.6
Pinegrove township, Venango County	514	2.57	0.43	35	88	81.9	2.85	0.50	11	10	-
Pine Grove township, Warren County	1 084	2.55	0.39	46	171	89.2	2.15	0.41	40	9	-
Pine Grove Mills CDP, Centre County	455	2.55	0.38	27	131	100.0	2.57	0.61	39	8	-
Piney township, Clarion County	152	2.72	0.46	4	36	85.0	2.03	0.36	11	12	-
Pitcairn borough, Allegheny County	1 675	2.60	0.40	19	255	94.0	1.80	0.42	271	7	36.6
Pittsburgh city, Allegheny County	143 739	2.40	0.38	4 469	23 219	90.9	1.91	0.47	23 904	1 901	43.4
Pittsfield township, Warren County	592	2.63	0.42	39	102	77.6	2.18	0.41	29	5	-
Pittston city, Luzerne County	3 530	2.39	0.36	129	850	85.3	2.12	0.45	418	143	20.9
Pittston township, Luzerne County	1 340	2.61	0.41	30	360	91.2	2.11	0.45	85	22	6.7
Plainfield CDP, Cumberland County	135	2.29	0.35	9	43	91.9	3.29	0.57	17	-	-
Plainfield township, Northampton County	2 130	2.70	0.41	114	393	93.6	2.14	0.44	35	-	2.6
Plain Grove township, Lawrence County	316	2.78	0.45	23	49	83.3	2.35	0.43	11	2	5.9
Plains township, Luzerne County	4 556	2.44	0.38	201	1 044	86.5	1.81	0.38	463	91	26.2
Platea borough, Erie County	174	2.67	0.44	21	26	82.2	3.09	0.49	2	-	-

Table 24. Owner and Renter Household Characteristics: 2000—Con.

[Data based on a sample (except Tables 65-68). For information on confidentiality protection, coverage, sampling error, and nonsampling error, see Appendix G. For location of definitions, see "How to Use This Census Report"]

State County Place and County Subdivision	Owner-occupied housing units						Renter-occupied housing units				
	Occupied housing units	Average household size	Occupants per room	Year householder moved into unit		Percent 1 unit, detached or attached	Average household size	Occupants per room	Year householder moved into unit		Percent 5 or more units in structure
				1999 to March 2000	1969 or earlier				1999 to March 2000	1969 or earlier	
PLACE AND COUNTY SUBDIVISION—Con.											
Pleasant township, Warren County	1 033	2.38	0.38	83	144	85.8	2.09	0.43	30	7	43.8
Pleasant Gap CDP, Centre County	732	2.34	0.37	43	148	95.6	2.57	0.52	61	9	14.0
Pleasant Hill CDP, Lebanon County	941	2.34	0.40	59	70	98.3	2.55	0.56	137	6	22.5
Pleasant Hills borough, Allegheny County	3 422	2.67	0.39	165	642	99.7	1.47	0.37	217	24	70.8
Pleasant Valley township, Potter County	39	2.59	0.41	4	2	100.0	2.20	0.37	2	2	-
Pleasantville borough, Bedford County	79	2.15	0.32	4	8	77.4	2.96	0.56	3	2	-
Pleasantville borough, Venango County	340	2.40	0.37	29	53	87.5	3.02	0.54	14	4	-
Plum borough, Allegheny County	10 270	2.72	0.41	525	1 889	97.5	2.14	0.47	740	44	44.9
Plum township, Venango County	391	2.71	0.45	23	69	78.7	2.70	0.51	12	4	-
Plumcreek township, Armstrong County	877	2.52	0.42	24	168	78.9	2.63	0.51	24	5	-
Plumstead township, Bucks County	3 938	2.99	0.39	509	203	94.5	2.05	0.40	164	8	3.6
Plumville borough, Indiana County	106	2.65	0.40	2	18	87.0	3.03	0.47	13	-	-
Plunketts Creek township, Lycoming County	322	2.41	0.39	18	40	85.0	2.49	0.46	17	4	2.0
Plymouth borough, Luzerne County	2 794	2.43	0.38	69	648	89.7	2.15	0.43	336	90	20.8
Plymouth township, Luzerne County	821	2.54	0.40	21	243	92.0	2.61	0.49	32	8	5.9
Plymouth township, Montgomery County	6 512	2.69	0.38	290	1 310	94.6	1.79	0.44	632	17	73.1
Plymouth Meeting CDP, Montgomery County	2 259	2.57	0.36	92	404	87.3	1.76	0.41	126	13	61.4
Plymptonville CDP, Clearfield County	445	2.16	0.37	15	108	87.3	2.22	0.50	27	-	29.2
Pocono township, Monroe County	3 503	2.97	0.44	232	153	94.8	1.56	0.32	187	40	3.9
Pocono Pines CDP, Monroe County	453	2.22	0.34	43	43	100.0	3.00	0.58	27	-	-
Pocopson township, Chester County	858	2.89	0.36	81	87	99.5	1.65	0.32	20	-	-
Point township, Northumberland County	1 443	2.47	0.39	64	200	90.0	2.23	0.45	53	8	2.3
Point Marion borough, Fayette County	577	2.30	0.35	23	93	96.6	2.25	0.45	76	21	24.6
Polk township, Jefferson County	127	2.48	0.43	5	24	78.7	2.42	0.44	4	4	-
Polk township, Monroe County	2 301	2.79	0.40	222	157	96.5	2.94	0.56	119	-	2.5
Polk borough, Venango County	194	2.20	0.34	10	30	91.0	2.54	0.48	21	-	-
Portage borough, Cambria County	1 232	2.31	0.36	29	385	96.3	2.18	0.47	92	15	30.7
Portage township, Cambria County	1 458	2.66	0.42	68	440	91.9	2.23	0.39	20	32	15.3
Portage township, Cameron County	105	2.58	0.42	-	17	80.2	3.00	0.53	9	2	-
Portage township, Potter County	73	2.56	0.41	6	20	88.9	3.20	0.59	4	-	-
Port Allegany borough, McKean County	925	2.65	0.38	40	195	90.0	2.27	0.45	64	10	23.3
Port Carbon borough, Schuylkill County	850	2.42	0.35	8	326	92.4	2.23	0.43	44	32	29.0
Port Clinton borough, Schuylkill County	133	2.36	0.39	-	31	95.0	1.52	0.34	2	3	-
Porter township, Clarion County	565	2.55	0.41	22	117	86.2	2.85	0.50	21	8	-
Porter township, Clinton County	559	2.56	0.42	19	117	86.2	2.35	0.43	26	4	5.9
Porter township, Huntingdon County	777	2.48	0.40	46	132	83.5	2.48	0.45	31	7	-
Porter township, Jefferson County	105	2.26	0.36	2	25	93.0	2.74	0.51	3	2	-
Porter township, Lycoming County	642	2.73	0.43	25	78	89.5	1.85	0.45	38	4	41.9
Porter township, Pike County	170	2.15	0.36	8	20	96.6	2.82	0.51	6	-	-
Porter township, Schuylkill County	854	2.45	0.37	22	283	91.9	1.99	0.36	34	5	-
Portersville borough, Butler County	102	2.67	0.39	4	13	92.4	2.39	0.46	6	-	8.7
Portland borough, Northampton County	237	2.63	0.41	8	47	94.1	2.13	0.43	38	-	15.7
Port Matilda borough, Centre County	256	2.43	0.39	10	70	89.8	2.43	0.51	38	-	6.3
Port Royal borough, Juniata County	398	2.73	0.40	21	55	93.4	2.01	0.43	52	7	22.1
Port Trevorton CDP, Snyder County	177	2.85	0.45	9	26	79.8	3.63	0.59	16	2	-
Port Vue borough, Allegheny County	1 826	2.37	0.43	46	656	98.9	1.99	0.42	56	27	25.5
Potter township, Beaver County	202	2.98	0.49	6	28	83.1	1.47	0.30	-	-	-
Potter township, Centre County	1 267	2.55	0.40	174	124	76.9	2.51	0.51	51	-	-
Pottsgrove CDP, Montgomery County	1 194	2.80	0.38	75	247	98.9	2.18	0.45	11	7	36.4
Pottstown borough, Montgomery County	9 154	2.61	0.41	272	1 482	95.7	2.02	0.49	1 399	91	33.3
Pottsville city, Schuylkill County	6 413	2.52	0.35	193	1 083	97.6	1.90	0.44	736	91	37.8
President township, Venango County	241	2.15	0.39	9	41	88.6	3.32	0.68	5	2	-
Preston township, Wayne County	462	2.36	0.36	31	82	88.6	2.27	0.40	11	8	-
Price township, Monroe County	925	3.00	0.47	87	34	97.9	2.19	0.44	49	3	2.6
Pringle borough, Luzerne County	433	2.35	0.37	7	159	94.6	2.04	0.39	21	16	-
Progress CDP, Dauphin County	4 400	2.34	0.36	186	739	96.2	1.90	0.46	560	49	66.4
Prompton borough, Wayne County	126	2.17	0.32	2	45	96.1	2.13	0.39	9	2	-
Prospect borough, Butler County	501	2.39	0.40	48	72	65.1	2.84	0.55	21	2	-
Prospect Park borough, Delaware County	2 577	3.08	0.47	78	359	94.0	1.55	0.39	351	-	47.5
Providence township, Lancaster County	2 387	2.68	0.44	167	199	67.7	3.37	0.68	69	-	-
Pulaski township, Beaver County	726	2.45	0.45	50	121	78.7	2.00	0.46	56	19	37.3
Pulaski township, Lawrence County	1 292	2.76	0.46	97	241	75.7	2.64	0.43	29	-	-
Punxsutawney borough, Jefferson County	2 748	2.47	0.36	88	469	91.9	1.82	0.39	394	66	33.8
Putnam township, Tioga County	178	2.14	0.33	12	25	81.4	2.52	0.49	29	6	-
Pymatuning township, Mercer County	1 519	2.47	0.44	103	270	75.3	2.55	0.53	166	23	39.0
Pymatuning Central CDP, Crawford County	986	2.20	0.38	103	59	72.6	2.40	0.50	40	2	-
Pymatuning North CDP, Crawford County	146	1.87	0.34	9	14	75.8	3.94	0.78	4	-	-
Pymatuning South CDP, Crawford County	208	2.40	0.43	21	24	80.3	1.94	0.41	13	-	-
Quakertown borough, Bucks County	3 421	2.76	0.41	190	425	97.5	2.11	0.49	421	49	42.5
Quarryville borough, Lancaster County	838	2.75	0.40	36	108	96.9	1.86	0.42	108	18	38.6
Quemahoning township, Somerset County	819	2.64	0.42	30	162	75.7	2.58	0.46	15	15	-
Quentin CDP, Lebanon County	226	2.25	0.33	20	37	95.6	2.07	0.33	8	4	-
Quincy township, Franklin County	1 816	2.67	0.43	77	335	86.9	2.65	0.48	47	10	5.4
Raccoon township, Beaver County	1 186	2.92	0.48	72	222	82.7	1.85	0.40	43	6	-
Radnor township, Delaware County	10 347	2.75	0.34	534	1 078	94.1	1.77	0.44	1 449	69	65.4
Radnor Township CDP, Delaware County	10 347	2.75	0.34	534	1 078	94.1	1.77	0.44	1 449	69	65.4
Railroad borough, York County	112	3.07	0.45	5	7	92.6	2.31	0.48	13	3	22.4
Rainsburg borough, Bedford County	55	2.79	0.47	6	17	88.1	1.15	0.21	4	2	-
Ralpho township, Northumberland County	1 497	2.62	0.38	94	182	98.4	1.61	0.35	60	14	29.9
Ramblewood CDP, Centre County	357	2.75	0.36	23	26	97.5	-	(X)	-	-	(X)
Ramey borough, Clearfield County	213	2.37	0.38	12	74	92.0	2.36	0.43	6	-	20.0
Randolph township, Crawford County	651	2.77	0.45	26	132	84.5	2.69	0.46	10	-	-
Rankin borough, Allegheny County	1 002	2.00	0.35	16	143	92.4	2.52	0.58	116	40	49.7
Ransom township, Lackawanna County	542	2.78	0.41	9	117	83.5	1.84	0.37	21	5	6.1
Rapho township, Lancaster County	3 075	2.92	0.44	139	297	84.4	1.88	0.33	116	22	16.3
Ravine CDP, Schuylkill County	283	2.23	0.41	6	39	72.7	2.01	0.46	9	-	40.3
Rayburn township, Armstrong County	691	2.64	0.45	31	167	82.1	2.29	0.44	48	8	21.4
Rayne township, Indiana County	1 220	2.65	0.41	51	191	82.8	2.61	0.46	23	16	-

Table 24. Owner and Renter Household Characteristics: 2000—Con.

[Data based on a sample (except Tables 65-68). For information on confidentiality protection, coverage, sampling error, and nonsampling error, see Appendix G. For location of definitions, see "How to Use This Census Report"]

State County Place and County Subdivision	Owner-occupied housing units						Renter-occupied housing units				
	Occupied housing units	Average household size	Occupants per room	Year householder moved into unit		Percent 1 unit, detached or attached	Average household size	Occupants per room	Year householder moved into unit		Percent 5 or more units in structure
				1999 to March 2000	1969 or earlier				1999 to March 2000	1969 or earlier	
PLACE AND COUNTY SUBDIVISION—Con.											
Reade township, Cambria County	619	2.59	0.43	20	144	83.2	2.65	0.51	34	2	-
Reading township, Adams County	1 803	2.69	0.44	141	156	88.9	3.83	0.71	59	11	1.8
Reading city, Berks County	30 108	2.77	0.41	1 390	3 873	93.9	2.47	0.59	6 192	284	31.0
Reamstown CDP, Lancaster County	1 136	3.13	0.44	82	93	98.9	2.33	0.48	87	-	12.8
Rebersburg CDP, Centre County	186	2.74	0.40	5	60	82.6	1.92	0.31	6	-	-
Redbank township, Armstrong County	437	2.72	0.45	22	81	85.8	2.35	0.42	23	4	-
Redbank township, Clarion County	567	2.69	0.42	27	110	88.5	2.47	0.45	33	6	-
Red Hill borough, Montgomery County	899	2.81	0.43	49	69	80.4	1.54	0.46	66	4	51.0
Red Lion borough, York County	2 575	2.78	0.41	103	381	96.6	1.74	0.40	424	25	36.7
Redstone township, Fayette County	2 615	2.45	0.40	73	810	92.9	2.37	0.49	149	79	23.4
Reed township, Dauphin County	74	2.83	0.50	-	17	96.6	1.25	0.22	3	-	-
Reedsville CDP, Mifflin County	328	2.64	0.38	22	116	96.3	1.75	0.37	21	7	-
Reiffton CDP, Berks County	1 061	2.56	0.35	59	211	94.3	2.00	0.50	14	-	65.8
Reilly township, Schuylkill County	326	2.53	0.39	12	113	94.7	2.00	0.40	10	8	-
Reinerton-Orwin-Muir CDP, Schuylkill County	425	2.49	0.38	4	173	92.7	1.79	0.30	4	5	-
Renningers CDP, Schuylkill County	151	2.99	0.50	8	46	71.5	-	(X)	-	-	(X)
Renovo borough, Clinton County	591	2.23	0.32	24	95	97.9	2.26	0.42	85	14	20.0
Republic CDP, Fayette County	594	2.40	0.42	10	189	100.0	2.25	0.50	59	9	19.2
Reserve township, Allegheny County	1 547	2.53	0.40	65	385	98.1	2.28	0.50	68	18	5.1
Reserve township CDP, Allegheny County	1 547	2.53	0.40	65	385	98.1	2.28	0.50	68	18	5.1
Reynoldsville borough, Jefferson County	1 117	2.64	0.40	19	199	94.3	1.91	0.41	180	7	22.2
Rheems CDP, Lancaster County	518	2.86	0.39	17	68	94.6	2.85	0.46	19	-	-
Rice township, Luzerne County	907	2.71	0.41	66	88	85.0	2.80	0.48	11	-	-
Rices Landing borough, Greene County	179	2.47	0.39	6	42	92.3	2.39	0.46	10	-	8.7
Riceville CDP, Crawford County	29	2.91	0.43	-	8	100.0	1.50	0.30	3	-	-
Richboro CDP, Bucks County	2 057	3.26	0.39	170	207	100.0	1.64	0.29	-	-	17.3
Richfield CDP, Juniata County	164	2.79	0.41	7	46	96.8	2.53	0.45	12	2	20.0
Richhill township, Greene County	401	2.59	0.42	13	66	75.1	2.94	0.54	30	9	-
Richland township, Allegheny County	3 353	2.87	0.41	173	566	97.3	1.64	0.41	146	25	66.8
Richland township, Bucks County	3 763	2.72	0.43	331	395	75.2	2.11	0.51	192	9	35.8
Richland township, Cambria County	4 741	2.41	0.37	177	1 097	95.9	1.86	0.42	313	70	37.4
Richland township, Clarion County	221	2.37	0.40	12	32	81.8	3.74	0.70	3	-	-
Richland borough, Lebanon County	582	2.70	0.40	38	129	98.3	2.09	0.42	35	8	20.6
Richland township, Venango County	287	2.42	0.39	8	64	87.3	3.50	0.58	6	4	-
Richlandtown borough, Bucks County	430	2.98	0.45	32	48	97.3	2.10	0.44	41	11	16.4
Richmond township, Berks County	1 432	2.48	0.39	83	215	84.8	2.50	0.51	101	31	7.1
Richmond township, Crawford County	513	2.68	0.42	18	64	84.4	2.12	0.36	13	5	-
Richmond township, Tioga County	957	2.62	0.41	65	89	75.5	2.81	0.56	154	3	11.7
Ridgebury township, Bradford County	759	2.56	0.42	49	120	74.4	2.77	0.50	28	6	1.7
Ridgway borough, Elk County	1 927	2.53	0.37	87	402	96.3	1.83	0.41	160	52	27.3
Ridgway township, Elk County	1 069	2.69	0.44	42	238	91.4	2.05	0.40	31	4	19.4
Ridley township, Delaware County	12 121	2.72	0.42	483	2 982	96.7	1.95	0.50	929	67	44.1
Ridley Park borough, Delaware County	3 015	2.71	0.39	122	628	93.9	1.66	0.42	295	48	65.8
Riegelsville borough, Bucks County	381	2.37	0.36	20	70	96.2	1.91	0.41	41	3	8.7
Rimersburg borough, Clarion County	447	2.55	0.40	15	82	91.7	2.07	0.44	69	11	21.9
Ringgold township, Jefferson County	310	2.54	0.41	15	66	88.8	2.84	0.54	12	2	-
Ringtown borough, Schuylkill County	318	2.73	0.38	16	82	99.3	1.84	0.32	11	4	9.1
Riverside borough, Northumberland County	760	2.48	0.35	48	139	97.0	2.16	0.43	19	7	5.7
Roaring Brook township, Lackawanna County	630	2.59	0.36	18	145	97.3	2.15	0.37	9	-	-
Roaring Creek township, Columbia County	195	2.53	0.38	2	36	89.4	2.16	0.33	3	2	-
Roaring Spring borough, Blair County	1 019	2.42	0.36	27	278	98.8	2.25	0.51	107	17	39.7
Robeson township, Berks County	2 488	2.78	0.41	142	449	96.4	2.58	0.52	90	8	12.8
Robesonia borough, Berks County	830	2.54	0.40	30	150	93.8	2.06	0.45	67	6	17.9
Robinson township, Allegheny County	4 828	2.59	0.38	408	775	91.9	1.91	0.46	542	33	53.5
Robinson township, Washington County	841	2.59	0.42	39	173	75.7	2.59	0.53	32	16	3.6
Robinson Township CDP, Allegheny County	4 828	2.59	0.38	408	775	91.9	1.91	0.46	542	33	53.5
Rochester borough, Beaver County	1 732	2.39	0.39	85	236	92.7	2.03	0.47	272	48	29.4
Rochester township, Beaver County	1 213	2.49	0.41	12	379	99.3	2.76	0.58	52	23	12.5
Rockdale township, Crawford County	454	3.06	0.48	21	56	79.9	2.31	0.47	26	5	-
Rockefeller township, Northumberland County	836	2.68	0.41	50	121	93.8	2.45	0.38	22	18	9.6
Rockhill Furnace borough, Huntingdon County	167	2.59	0.43	9	51	87.9	2.04	0.39	2	-	-
Rockland township, Berks County	1 330	2.85	0.42	62	137	94.2	2.63	0.57	41	5	7.7
Rockland township, Venango County	560	2.40	0.42	30	89	82.9	2.49	0.42	9	5	-
Rockledge borough, Montgomery County	1 060	2.78	0.43	67	162	96.5	1.65	0.46	78	11	18.5
Rockwood borough, Somerset County	403	2.28	0.37	17	79	81.7	2.34	0.48	32	13	35.2
Rohrsburg CDP, Columbia County	54	3.02	0.46	-	8	93.0	2.36	0.45	2	-	-
Rome borough, Bradford County	157	2.54	0.41	22	15	52.6	2.71	0.52	20	2	-
Rome township, Bradford County	450	2.59	0.42	38	40	68.1	3.06	0.52	26	6	-
Rome township, Crawford County	523	3.36	0.54	44	46	78.6	2.80	0.55	16	-	3.0
Roscoe borough, Washington County	398	2.16	0.37	8	100	85.1	2.04	0.47	32	4	7.4
Rose township, Jefferson County	474	2.70	0.43	32	82	88.9	2.01	0.34	22	3	-
Roseto borough, Northampton County	640	2.61	0.39	26	169	96.4	2.51	0.52	59	18	15.0
Rose Valley borough, Delaware County	347	2.75	0.32	18	58	99.1	2.25	0.40	4	3	15.0
Roseville borough, Tioga County	73	3.25	0.52	1	8	69.2	1.62	0.35	10	-	-
Ross township, Allegheny County	13 919	2.44	0.37	718	2 420	96.4	1.72	0.43	1 014	81	66.3
Ross township, Luzerne County	1 041	2.67	0.41	81	160	84.6	2.34	0.47	23	25	-
Ross township, Monroe County	1 875	2.95	0.44	157	95	86.0	2.21	0.43	68	15	16.4
Rossiter CDP, Indiana County	248	2.35	0.42	7	71	90.9	2.33	0.48	5	8	-
Rossllyn Farms borough, Allegheny County	182	2.57	0.32	21	34	98.9	2.33	0.47	-	-	-
Ross Township CDP, Allegheny County	13 919	2.44	0.37	718	2 420	96.4	1.72	0.43	1 014	81	66.3
Rostraver township, Westmoreland County	4 590	2.51	0.41	361	939	80.9	2.68	0.57	121	40	23.1
Rothsville CDP, Lancaster County	1 017	2.94	0.45	44	60	81.2	3.02	0.59	70	7	15.4
Roulette township, Potter County	544	2.50	0.38	24	77	76.0	2.41	0.43	52	7	-
Rouseville borough, Venango County	201	2.17	0.34	6	62	93.5	2.87	0.50	8	2	-
Rouzerville CDP, Franklin County	378	2.27	0.37	22	89	87.7	2.39	0.51	9	-	-
Royalton borough, Dauphin County	395	2.78	0.45	22	55	92.8	1.77	0.39	56	-	16.7
Royersford borough, Montgomery County	1 928	2.62	0.39	71	205	94.2	1.72	0.41	271	28	57.6
Rupert CDP, Columbia County	75	2.46	0.36	-	18	85.1	1.50	0.22	2	-	-

Table 24. Owner and Renter Household Characteristics: 2000—Con.

[Data based on a sample (except Tables 65-68). For information on confidentiality protection, coverage, sampling error, and nonsampling error, see Appendix G. For location of definitions, see "How to Use This Census Report"]

State County Place and County Subdivision	Owner-occupied housing units						Renter-occupied housing units				
	Occupied housing units	Average household size	Occupants per room	Year householder moved into unit		Percent 1 unit, detached or attached	Average household size	Occupants per room	Year householder moved into unit		Percent 5 or more units in structure
				1999 to March 2000	1969 or earlier				1999 to March 2000	1969 or earlier	
PLACE AND COUNTY SUBDIVISION—Con.											
Rural Valley borough, Armstrong County	382	2.41	0.38	3	105	96.1	2.10	0.47	23	12	18.6
Ruscombmanor township, Berks County	1 378	2.72	0.41	81	242	98.5	2.61	0.53	21	9	3.4
Rush township, Centre County	1 359	2.55	0.42	60	246	81.7	1.78	0.36	64	-	21.8
Rush township, Dauphin County	70	2.52	0.39	2	8	96.7	2.60	0.54	6	-	-
Rush township, Northumberland County	443	2.67	0.40	20	85	92.1	2.75	0.45	22	2	5.8
Rush township, Schuylkill County	1 419	2.48	0.36	60	248	95.7	2.35	0.46	38	14	7.1
Rush township, Susquehanna County	485	2.61	0.39	25	79	84.6	2.74	0.52	31	5	6.9
Russellton CDP, Allegheny County	581	2.50	0.39	16	125	95.9	2.33	0.48	22	16	5.8
Rutherford CDP, Dauphin County	1 620	2.43	0.39	83	312	99.4	2.14	0.47	117	20	42.3
Rutland township, Tioga County	272	2.76	0.43	27	33	87.7	1.46	0.32	13	2	-
Rutledge borough, Delaware County	297	3.03	0.40	17	84	98.4	2.11	0.45	14	4	24.5
Ryan township, Schuylkill County	555	2.66	0.41	30	105	93.3	2.18	0.42	14	4	-
Rye township, Perry County	850	2.67	0.41	34	132	91.4	3.64	0.67	17	-	-
Sadsbury township, Chester County	946	2.75	0.42	44	130	85.3	2.59	0.50	43	3	4.7
Sadsbury township, Crawford County	1 288	2.35	0.36	65	171	92.0	2.14	0.44	71	8	19.1
Sadsbury township, Lancaster County	869	3.44	0.50	37	64	91.8	3.31	0.53	41	-	-
Saegertown borough, Crawford County	360	2.63	0.40	21	58	94.2	1.93	0.43	51	4	26.0
St. Clair borough, Schuylkill County	1 483	2.33	0.36	59	456	98.1	1.78	0.39	89	40	12.3
St. Clair township, Westmoreland County	568	2.53	0.41	-	127	81.3	2.01	0.43	25	2	-
St. Clairsville borough, Bedford County	37	2.24	0.37	-	6	84.0	2.42	0.51	2	-	50.0
St. Lawrence borough, Berks County	757	2.56	0.39	47	112	97.8	1.98	0.47	73	-	64.5
St. Marys city, Elk County	5 723	2.67	0.42	188	1 414	94.0	1.81	0.39	425	140	19.2
St. Michael-Sidman CDP, Cambria County	416	2.46	0.39	7	95	91.2	1.76	0.38	51	-	-
St. Petersburg borough, Clarion County	168	2.37	0.37	11	42	96.1	2.98	0.61	14	4	-
St. Thomas township, Franklin County	2 141	2.67	0.43	104	252	79.3	2.73	0.51	78	-	5.5
Salem township, Clarion County	311	2.74	0.41	16	54	88.4	2.77	0.45	4	7	-
Salem township, Luzerne County	1 743	2.45	0.38	57	357	88.2	2.42	0.46	95	37	-
Salem township, Mercer County	291	2.68	0.44	16	42	79.4	2.16	0.40	10	7	-
Salem township, Wayne County	1 400	2.61	0.42	107	137	78.9	2.67	0.53	74	-	-
Salem township, Westmoreland County	2 932	2.37	0.40	101	510	69.9	2.18	0.42	82	43	2.5
Salford township, Montgomery County	807	3.02	0.43	24	113	98.9	2.00	0.39	21	5	-
Salisbury township, Lancaster County	3 027	3.30	0.50	167	268	82.1	3.24	0.57	205	32	4.1
Salisbury township, Lehigh County	5 138	2.62	0.36	344	1 018	98.3	1.98	0.47	252	46	43.6
Salisbury borough, Somerset County	353	2.81	0.42	21	72	89.9	1.31	0.31	23	12	36.8
Salix-Beauty Line Park CDP, Cambria County	447	2.67	0.41	18	60	91.0	2.72	0.61	40	-	83.5
Salladasburg borough, Lycoming County	108	2.65	0.42	4	12	83.1	2.24	0.45	9	2	-
Saltito borough, Huntingdon County	132	2.49	0.39	10	34	90.0	2.18	0.41	9	2	-
Saltlick township, Fayette County	1 385	2.42	0.40	54	238	81.6	3.95	0.78	35	11	4.6
Saltsburg borough, Indiana County	406	2.65	0.40	7	75	89.8	1.91	0.42	42	13	37.8
Salunga-Landisville CDP, Lancaster County	1 794	2.79	0.39	132	173	94.4	1.93	0.41	60	-	24.0
Sanatoga CDP, Montgomery County	2 728	2.79	0.42	288	125	89.9	2.70	0.54	156	-	29.9
Sand Hill CDP, Lebanon County	899	2.69	0.43	40	105	95.8	1.87	0.33	81	-	-
Sandy CDP, Clearfield County	658	2.32	0.37	6	154	95.9	2.65	0.48	52	6	-
Sandy township, Clearfield County	4 387	2.55	0.38	337	472	93.7	2.25	0.44	193	13	18.3
Sandy Creek township, Mercer County	325	2.64	0.44	20	56	79.9	2.17	0.47	6	-	-
Sandycreek township, Venango County	824	2.45	0.40	55	124	84.1	3.02	0.53	18	4	3.2
Sandy Lake borough, Mercer County	297	2.69	0.39	14	62	94.9	2.17	0.42	21	4	20.6
Sandy Lake township, Mercer County	499	2.46	0.39	23	77	83.4	2.80	0.53	26	-	3.3
Sandy Ridge CDP, Centre County	111	2.62	0.44	7	32	73.1	1.57	0.31	-	-	-
Sankertown borough, Cambria County	248	2.66	0.42	7	65	92.6	2.53	0.59	15	-	15.6
Saville township, Perry County	796	2.75	0.45	40	91	86.2	2.77	0.51	30	17	-
Saxonburg borough, Butler County	655	2.37	0.39	37	84	79.6	1.67	0.40	89	11	45.1
Saxton borough, Bedford County	364	2.43	0.35	12	47	86.1	1.93	0.41	49	7	24.7
Sayre borough, Bradford County	2 529	2.63	0.38	132	421	93.5	1.78	0.37	413	42	22.0
Scalp Level borough, Cambria County	347	2.44	0.38	7	93	95.3	2.50	0.47	30	10	6.9
Schaefferstown CDP, Lebanon County	385	2.58	0.36	12	108	98.1	2.73	0.52	25	7	31.1
Schellsburg borough, Bedford County	129	2.54	0.35	17	16	86.3	2.18	0.42	4	5	14.7
Schlusser CDP, Cumberland County	1 923	2.53	0.40	127	195	89.4	2.32	0.49	185	10	48.4
Schnecksville CDP, Lehigh County	747	2.89	0.39	67	80	98.9	3.21	0.64	9	-	-
Schuylkill township, Chester County	2 536	2.68	0.34	420	299	93.1	2.05	0.43	71	8	32.7
Schuylkill township, Schuylkill County	503	2.28	0.35	16	215	95.9	1.74	0.32	5	8	-
Schuylkill Haven borough, Schuylkill County	2 393	2.51	0.39	81	451	90.9	1.87	0.46	213	39	38.4
Schwensville borough, Montgomery County	626	2.44	0.41	14	59	70.6	1.83	0.45	85	2	55.9
Scott township, Allegheny County	7 835	2.28	0.37	370	1 645	88.9	1.84	0.48	986	56	65.7
Scott township, Columbia County	2 010	2.36	0.36	73	340	84.4	2.03	0.42	124	6	22.1
Scott township, Lackawanna County	1 841	2.69	0.40	54	426	93.3	2.37	0.44	79	22	-
Scott township, Lawrence County	814	2.83	0.47	57	133	80.6	2.07	0.44	47	-	22.0
Scott township, Wayne County	238	2.87	0.47	9	26	78.5	1.97	0.30	9	7	-
Scottdale borough, Westmoreland County	2 034	2.46	0.37	45	436	96.7	1.92	0.41	147	36	23.5
Scott Township CDP, Allegheny County	7 835	2.28	0.37	370	1 645	88.9	1.84	0.48	986	56	65.7
Scranton city, Lackawanna County	31 303	2.53	0.37	668	6 046	81.3	2.00	0.43	3 901	978	29.1
Scrubgrass township, Venango County	322	2.57	0.43	23	67	85.7	1.84	0.35	11	4	-
Selinsgrove borough, Snyder County	1 767	2.38	0.35	57	204	94.8	1.99	0.43	394	40	27.2
Sellersville borough, Bucks County	1 782	2.78	0.42	50	172	89.9	2.05	0.49	187	-	36.9
Seltzer CDP, Schuylkill County	117	2.59	0.40	-	43	100.0	1.27	0.29	5	-	-
Seneca CDP, Venango County	431	2.30	0.37	8	102	97.8	1.68	0.40	-	-	10.0
Sergeant township, McKean County	81	2.55	0.41	4	15	94.7	2.67	0.50	-	-	-
Seven Fields borough, Butler County	753	2.64	0.39	168	4	97.6	2.09	0.45	57	-	5.0
Seven Springs borough	39	1.60	0.30	3	-	60.0	1.89	0.38	3	3	-
Fayette County (part)	1	-	-	-	-	100.0	-	(X)	-	-	(X)
Somerset County (part)	38	1.66	0.31	3	-	58.6	1.89	0.38	3	3	-
Seven Valleys borough, York County	196	2.67	0.41	15	36	94.9	2.54	0.46	15	-	-
Seward borough, Westmoreland County	200	2.33	0.39	7	50	83.4	2.71	0.55	12	-	-
Sewickley borough, Allegheny County	1 891	2.37	0.34	65	245	79.0	1.61	0.41	289	24	48.4
Sewickley township, Westmoreland County	2 518	2.55	0.43	153	710	78.9	2.13	0.43	95	34	8.9
Sewickley Heights borough, Allegheny County	336	2.66	0.32	27	34	98.2	2.11	0.32	26	5	-
Sewickley Hills borough, Allegheny County	228	2.98	0.40	18	44	98.6	2.15	0.37	5	-	-

Table 24. Owner and Renter Household Characteristics: 2000—Con.

[Data based on a sample (except Tables 65-68). For information on confidentiality protection, coverage, sampling error, and nonsampling error, see Appendix G. For location of definitions, see "How to Use This Census Report"]

State County Place and County Subdivision	Owner-occupied housing units						Renter-occupied housing units				
	Occupied housing units	Average household size	Occupants per room	Year householder moved into unit		Percent 1 unit, detached or attached	Average household size	Occupants per room	Year householder moved into unit		Percent 5 or more units in structure
				1999 to March 2000	1969 or earlier				1999 to March 2000	1969 or earlier	
PLACE AND COUNTY SUBDIVISION—Con.											
Shade township, Somerset County	1 170	2.41	0.40	45	339	88.4	2.82	0.52	55	26	1.9
Shade Gap borough, Huntingdon County	38	2.33	0.33	-	13	100.0	2.18	0.43	-	2	-
Shaler township, Allegheny County	11 932	2.54	0.39	620	3 101	97.6	2.12	0.46	586	26	31.0
Shaler Township CDP, Allegheny County	11 932	2.54	0.39	620	3 101	97.6	2.12	0.46	586	26	31.0
Shamokin city, Northumberland County	3 742	2.29	0.32	117	711	98.1	1.87	0.38	319	127	30.1
Shamokin township, Northumberland County	849	2.55	0.39	75	185	94.9	2.47	0.45	37	12	2.8
Shamokin Dam borough, Snyder County	688	2.43	0.37	26	90	98.9	1.64	0.38	57	9	46.8
Shanksville borough, Somerset County	96	2.67	0.41	3	25	95.7	2.19	0.40	11	4	-
Shanor-Northvue CDP, Butler County	1 997	2.61	0.38	141	297	94.6	1.59	0.41	198	9	35.5
Sharon city, Mercer County	6 791	2.42	0.38	249	1 384	97.4	2.19	0.49	855	30	33.4
Sharon township, Potter County	330	2.62	0.41	30	48	78.2	2.78	0.56	11	-	-
Sharon Hill borough, Delaware County	2 091	2.70	0.42	98	472	97.4	2.38	0.54	155	6	35.4
Sharpsburg borough, Allegheny County	1 748	2.49	0.39	32	316	93.8	1.68	0.42	250	48	40.7
Sharpsville borough, Mercer County	1 907	2.57	0.41	68	426	97.1	1.91	0.42	165	23	43.9
Sheakleyville borough, Mercer County	64	2.62	0.43	5	8	74.5	2.06	0.42	9	-	-
Sheffield CDP, Warren County	507	2.75	0.38	8	116	95.2	1.63	0.31	56	5	15.7
Sheffield township, Warren County	954	2.62	0.39	16	231	89.7	1.77	0.33	56	5	12.1
Shelocta borough, Indiana County	52	2.74	0.43	1	10	89.5	1.64	0.35	4	-	-
Shenandoah borough, Schuylkill County	2 649	2.10	0.32	39	811	96.2	1.99	0.41	292	67	23.6
Shenandoah Heights CDP, Schuylkill County	594	2.46	0.34	45	186	100.0	2.12	0.29	10	17	7.7
Shenango township, Lawrence County	2 853	2.60	0.43	151	682	91.7	2.28	0.46	119	28	24.2
Shenango township, Mercer County	1 637	2.49	0.42	108	452	84.9	2.31	0.51	86	30	44.2
Shepton CDP, Schuylkill County	96	2.47	0.37	2	33	92.9	2.42	0.40	7	2	-
Sheshequin township, Bradford County	489	2.65	0.41	24	55	76.2	2.69	0.45	16	15	-
Shickshinny borough, Luzerne County	415	2.33	0.36	3	104	87.0	2.28	0.51	29	9	25.3
Shillington borough, Berks County	2 238	2.33	0.35	100	552	97.6	2.01	0.42	154	15	12.5
Shiloh CDP, York County	4 160	2.52	0.36	301	536	98.1	1.83	0.46	471	-	62.9
Shinglehouse borough, Potter County	512	2.84	0.42	19	76	83.8	1.67	0.37	47	16	38.8
Shippen township, Cameron County	990	2.50	0.40	49	227	85.6	2.60	0.54	47	12	-
Shippen township, Tioga County	173	2.73	0.42	6	31	84.2	2.63	0.45	9	-	-
Shippensburg borough	2 402	2.45	0.37	43	240	93.3	2.26	0.49	784	-	26.2
Cumberland County (part)	1 916	2.39	0.36	21	203	92.1	2.29	0.50	723	-	28.4
Franklin County (part)	486	2.55	0.39	22	37	95.6	1.99	0.39	61	-	7.5
Shippensburg township, Cumberland County	858	2.20	0.41	47	50	40.8	2.85	0.67	272	4	60.0
Shippensburg borough, Clarion County	208	2.69	0.39	7	31	84.8	1.68	0.32	16	7	-
Shippensburg borough, Beaver County	88	2.78	0.50	8	4	63.5	2.60	0.52	8	-	-
Shiremanstown borough, Cumberland County	718	2.28	0.34	20	161	97.4	1.77	0.41	105	3	26.9
Shirley township, Huntingdon County	988	2.60	0.44	63	150	71.7	1.98	0.35	34	9	3.0
Shirleysburg borough, Huntingdon County	61	2.36	0.38	7	11	74.5	1.67	0.23	-	-	-
Shoemakersville borough, Berks County	604	2.49	0.41	24	130	98.1	1.93	0.44	42	18	33.3
Shohola township, Pike County	836	2.33	0.38	75	62	92.6	3.30	0.69	46	-	-
Shrewsbury township, Lycoming County	183	2.23	0.37	9	61	91.2	2.08	0.34	6	11	-
Shrewsbury township, Sullivan County	133	2.11	0.33	1	34	93.0	3.16	0.61	5	-	-
Shrewsbury borough, York County	1 338	2.79	0.37	63	137	99.3	1.80	0.47	85	21	43.2
Shrewsbury township, York County	2 159	2.79	0.39	166	213	96.8	1.79	0.34	75	5	-
Silverdale borough, Bucks County	323	3.21	0.44	2	27	99.2	2.47	0.53	10	-	10.5
Silver Lake township, Susquehanna County	626	2.82	0.43	56	59	93.9	2.30	0.43	31	15	-
Silver Spring township, Cumberland County	4 061	2.66	0.39	330	352	90.1	1.99	0.44	117	-	6.9
Sinking Spring borough, Berks County	1 226	2.41	0.37	65	206	97.9	1.76	0.46	201	-	31.3
Skippack CDP, Montgomery County	1 104	2.67	0.38	178	76	95.5	2.51	0.44	63	-	6.5
Skippack township, Montgomery County	2 359	2.76	0.37	349	268	97.6	2.63	0.46	99	23	8.8
Skylark View CDP, Dauphin County	871	2.64	0.37	25	212	100.0	2.22	0.42	16	6	-
Slabtown CDP, Columbia County	45	2.25	0.33	2	7	100.0	2.24	0.37	-	9	-
Slatington borough, Lehigh County	1 743	2.81	0.42	30	228	93.9	2.06	0.47	248	34	28.0
Slickville CDP, Westmoreland County	175	1.92	0.35	-	84	79.2	2.94	0.57	5	-	-
Sligo borough, Clarion County	270	2.85	0.44	10	67	93.7	2.36	0.45	34	2	-
Slippery Rock borough, Butler County	978	2.58	0.37	6	102	98.4	2.23	0.53	370	-	52.6
Slippery Rock township, Butler County	1 338	2.73	0.43	94	128	84.5	2.13	0.47	283	10	44.3
Slippery Rock township, Lawrence County	1 203	2.67	0.45	62	215	78.7	2.43	0.47	41	11	-
Slocum township, Luzerne County	419	2.68	0.43	7	103	92.3	1.84	0.34	2	3	-
Smethport borough, McKean County	676	2.52	0.37	35	86	78.2	1.93	0.39	75	10	13.7
Smicksburg borough, Indiana County	26	2.30	0.38	1	9	91.3	1.67	0.56	-	-	-
Smith township, Washington County	1 813	2.49	0.41	77	523	90.9	2.64	0.55	77	17	7.3
Smithfield township, Bradford County	567	2.61	0.39	41	90	80.4	3.32	0.52	19	5	-
Smithfield borough, Fayette County	366	2.34	0.38	16	89	89.9	2.29	0.48	39	5	6.7
Smithfield township, Huntingdon County	601	2.52	0.41	23	116	83.8	1.49	0.33	67	2	6.6
Smithfield township, Monroe County	2 084	2.75	0.41	111	205	93.5	2.39	0.51	195	12	11.4
Smithton borough, Westmoreland County	189	2.46	0.39	10	51	94.1	2.09	0.45	20	2	18.9
Snake Spring township, Bedford County	552	2.49	0.39	41	106	88.0	2.52	0.39	13	6	5.0
Snow Shoe borough, Centre County	286	2.76	0.41	11	79	94.2	2.32	0.51	9	-	14.3
Snow Shoe township, Centre County	683	2.57	0.43	32	175	80.4	2.41	0.53	20	8	11.3
S.N.P.J. borough, Lawrence County	-	-	(X)	-	-	(X)	-	(X)	-	-	(X)
Snyder township, Blair County	1 346	2.59	0.43	55	274	83.2	1.96	0.40	79	6	5.9
Snyder township, Jefferson County	938	2.59	0.39	46	174	93.2	2.62	0.48	44	4	5.6
Snydertown borough, Northumberland County	138	2.74	0.38	2	15	95.6	1.75	0.33	2	2	-
Solebury township, Bucks County	3 053	2.64	0.34	373	202	94.6	1.60	0.33	161	-	16.4
Somerset borough, Somerset County	3 039	2.49	0.36	104	360	91.9	1.69	0.40	589	8	39.9
Somerset township, Somerset County	3 484	2.59	0.42	176	546	70.2	2.19	0.47	244	57	5.5
Somerset township, Washington County	1 054	2.60	0.42	53	203	85.0	2.32	0.46	30	23	5.6
Souderton borough, Montgomery County	2 615	2.95	0.44	110	275	96.0	1.89	0.50	294	27	40.2
South Abington township, Lackawanna County	2 954	2.91	0.39	233	300	98.2	1.96	0.44	214	-	46.3
Southampton township, Bedford County	367	2.57	0.44	7	66	82.7	3.18	0.58	5	-	-
Southampton township, Cumberland County	1 648	2.88	0.45	122	173	76.2	3.09	0.60	32	8	-
Southampton township, Franklin County	2 267	2.80	0.44	158	239	83.8	2.14	0.44	175	32	26.3
Southampton township, Somerset County	228	2.61	0.44	17	52	77.6	2.33	0.43	2	3	-
South Annville township, Lebanon County	1 095	2.55	0.39	56	153	76.9	3.11	0.48	12	-	-
South Beaver township, Beaver County	1 090	2.47	0.41	74	186	77.5	3.24	0.63	28	2	4.8

Table 24. Owner and Renter Household Characteristics: 2000—Con.

[Data based on a sample (except Tables 65-68). For information on confidentiality protection, coverage, sampling error, and nonsampling error, see Appendix G. For location of definitions, see "How to Use This Census Report"]

State County Place and County Subdivision	Owner-occupied housing units						Renter-occupied housing units				
	Occupied housing units	Average household size	Occupants per room	Year householder moved into unit		Percent 1 unit, detached or attached	Average household size	Occupants per room	Year householder moved into unit		Percent 5 or more units in structure
				1999 to March 2000	1969 or earlier				1999 to March 2000	1969 or earlier	
PLACE AND COUNTY SUBDIVISION—Con.											
South Bend township, Armstrong County	468	2.74	0.46	21	72	76.9	2.26	0.39	13	6	-
South Bethlehem borough, Armstrong County	195	2.38	0.38	9	35	98.5	1.64	0.38	12	2	27.6
South Buffalo township, Armstrong County	1 007	2.80	0.44	29	207	92.2	2.24	0.38	24	4	-
South Canaan township, Wayne County	610	2.65	0.41	26	68	90.4	2.92	0.51	29	14	-
South Centre township, Columbia County	822	2.44	0.40	38	105	69.9	2.15	0.45	48	3	3.7
South Coatesville borough, Chester County	378	2.72	0.43	13	56	99.1	2.52	0.49	62	14	14.6
South Connellsville borough, Fayette County	869	2.57	0.42	52	194	87.2	2.62	0.53	21	-	-
South Coventry township, Chester County	690	2.85	0.40	42	135	97.8	1.83	0.40	30	5	3.8
South Creek township, Bradford County	484	2.70	0.41	20	60	78.5	2.14	0.43	51	-	-
South Fayette township, Allegheny County	4 704	2.52	0.37	390	579	94.9	1.98	0.47	488	49	50.6
South Fork borough, Cambria County	450	2.60	0.39	25	125	91.3	2.14	0.42	25	3	9.6
South Franklin township, Washington County	1 359	2.79	0.43	73	112	78.1	2.81	0.52	26	-	15.0
South Greensburg borough, Westmoreland County	1 048	2.28	0.37	27	276	95.3	1.93	0.44	65	19	16.1
South Hanover township, Dauphin County	1 706	2.91	0.40	109	223	94.3	2.08	0.44	100	-	27.6
South Heidelberg township, Berks County	1 947	2.75	0.40	152	89	91.4	1.77	0.38	62	-	31.5
South Heights borough, Beaver County	238	2.26	0.40	19	53	81.0	2.39	0.46	10	1	3.0
South Huntingdon township, Westmoreland County	2 460	2.53	0.41	61	697	81.5	2.38	0.50	121	31	2.0
South Lebanon township, Lebanon County	2 920	2.53	0.39	158	546	94.6	2.61	0.51	155	13	10.2
South Londonderry township, Lebanon County	2 062	2.76	0.41	150	213	86.3	1.74	0.32	60	10	11.4
South Mahoning township, Indiana County	633	3.07	0.48	39	89	78.6	2.62	0.48	26	16	-
South Manheim township, Schuylkill County	791	2.80	0.42	48	62	94.9	2.02	0.40	15	3	-
South Middleton township, Cumberland County ..	5 082	2.54	0.39	401	540	88.8	2.35	0.48	236	25	19.7
Southmont borough, Cambria County	965	2.30	0.33	51	175	99.5	2.41	0.48	81	8	19.3
South New Castle borough, Lawrence County	310	2.73	0.50	23	89	85.6	1.75	0.36	9	-	-
South Newton township, Cumberland County	464	2.88	0.46	9	73	92.8	2.62	0.50	17	2	4.9
South Park township, Allegheny County	5 422	2.76	0.41	298	589	98.9	2.17	0.48	504	91	60.3
South Park Township CDP, Allegheny County	5 422	2.76	0.41	298	589	98.9	2.17	0.48	504	91	60.3
South Philipsburg borough, Centre County	175	2.43	0.40	21	38	86.9	3.47	0.65	10	-	-
South Pottstown CDP, Chester County	999	2.61	0.41	25	100	96.3	1.77	0.45	261	13	62.1
South Pymatuning township, Mercer County	1 132	2.52	0.40	50	277	97.3	2.56	0.50	29	6	8.2
South Renovo borough, Clinton County	225	2.19	0.36	9	71	97.4	2.12	0.38	10	9	-
South Shenango township, Crawford County	847	2.41	0.40	75	94	74.7	2.36	0.47	31	2	4.9
South Strabane township, Washington County ...	3 320	2.59	0.39	96	637	92.8	1.51	0.41	143	38	64.8
South Union township, Fayette County	4 542	2.57	0.38	190	852	96.2	1.92	0.44	339	98	35.5
South Versailles township, Allegheny County	151	2.25	0.38	7	53	94.7	2.15	0.46	5	-	-
South Waverly borough, Bradford County	410	2.51	0.37	34	88	97.3	1.95	0.36	34	7	-
Southwest township, Warren County	223	2.49	0.41	8	50	83.2	3.62	0.59	4	-	-
Southwest Greensburg borough, Westmoreland County	1 097	2.47	0.38	41	185	94.6	1.77	0.39	149	17	18.7
Southwest Madison township, Perry County	290	2.94	0.47	28	55	93.3	2.92	0.46	7	3	-
South Whitehall township, Lehigh County	6 943	2.59	0.36	310	1 274	98.3	1.76	0.40	322	62	57.6
South Williamsport borough, Lycoming County ...	2 735	2.43	0.39	184	563	95.7	2.13	0.46	317	18	17.9
South Woodbury township, Bedford County	715	2.82	0.43	39	121	84.5	2.62	0.46	30	2	-
Sparta township, Crawford County	478	3.80	0.57	39	71	82.1	2.53	0.49	27	2	-
Spartansburg borough, Crawford County	131	2.63	0.38	4	41	95.5	1.85	0.32	4	1	-
Speers borough, Washington County	524	2.34	0.38	15	134	99.4	1.57	0.33	11	4	14.8
Spring township, Berks County	8 739	2.61	0.37	569	1 219	96.6	1.89	0.43	644	33	47.3
Spring township, Centre County	2 456	2.62	0.41	221	311	95.8	1.98	0.43	251	35	21.9
Spring township, Crawford County	566	2.78	0.43	35	87	73.8	2.43	0.43	29	6	22.7
Spring township, Perry County	746	2.77	0.45	38	97	89.7	2.19	0.41	26	2	3.9
Spring township, Snyder County	595	2.67	0.41	25	123	90.5	2.45	0.47	42	4	8.1
Springboro borough, Crawford County	194	3.01	0.43	15	40	86.1	1.84	0.38	7	-	18.6
Spring Brook township, Lackawanna County	908	2.58	0.38	61	167	87.9	2.55	0.58	25	4	26.9
Spring City borough, Chester County	1 433	2.81	0.41	18	209	97.4	1.71	0.44	251	11	45.0
Spring Creek township, Elk County	113	2.13	0.38	-	20	86.0	2.15	0.43	2	-	-
Spring Creek township, Warren County	330	2.60	0.41	9	38	88.5	2.41	0.46	8	5	-
Springdale borough, Allegheny County	1 685	2.41	0.40	39	366	94.0	1.96	0.49	212	23	33.7
Springdale township, Allegheny County	807	2.30	0.40	22	229	86.1	1.99	0.41	61	13	-
Springettsbury township, York County	9 235	2.56	0.36	622	1 518	99.1	1.78	0.41	848	8	64.5
Springetts Manor-Yorklyn CDP, York County	1 146	2.81	0.44	22	74	95.5	1.62	0.40	212	8	70.0
Springfield township, Bradford County	427	2.75	0.41	22	69	82.1	2.83	0.48	11	6	-
Springfield township, Bucks County	1 900	2.71	0.40	111	329	97.3	1.90	0.37	58	28	5.6
Springfield township, Delaware County	8 618	2.81	0.39	498	2 245	98.9	1.76	0.37	174	16	13.1
Springfield CDP, Delaware County	8 618	2.81	0.39	498	2 245	98.9	1.76	0.37	174	16	13.1
Springfield township, Erie County	1 253	2.68	0.44	103	161	75.9	2.83	0.59	31	11	8.7
Springfield township, Fayette County	1 158	2.75	0.49	54	198	70.9	2.22	0.43	55	17	2.6
Springfield township, Huntingdon County	243	2.49	0.41	6	30	79.1	2.78	0.50	9	4	-
Springfield township, Mercer County	717	2.73	0.43	28	143	85.3	2.85	0.51	23	3	7.2
Springfield township, Montgomery County	7 471	2.57	0.35	443	1 394	99.0	1.83	0.43	466	22	32.4
Springfield township, York County	1 445	2.85	0.41	97	75	94.2	1.72	0.33	83	18	7.8
Spring Garden township, York County	4 175	2.47	0.34	275	898	98.7	2.12	0.43	220	20	10.6
Spring Grove borough, York County	817	2.61	0.38	53	107	99.0	2.35	0.49	103	11	39.1
Spring Hill CDP, Cambria County	385	2.53	0.43	5	185	94.8	1.22	0.24	-	6	-
Springhill township, Fayette County	1 152	2.58	0.44	67	193	73.1	2.59	0.48	78	8	-
Springhill township, Greene County	169	2.91	0.47	13	18	67.9	2.59	0.51	9	6	-
Spring House CDP, Montgomery County	1 345	2.52	0.33	78	63	92.7	1.52	0.42	43	-	80.8
Spring Mills CDP, Centre County	108	3.08	0.42	8	34	95.2	2.33	0.39	7	7	-
Spring Mount CDP, Montgomery County	778	2.70	0.43	77	33	98.2	3.34	0.68	36	-	-
Spring Ridge CDP, Berks County	375	2.36	0.33	42	8	97.9	-	(X)	-	-	(X)
Springville township, Susquehanna County	570	2.70	0.41	37	67	82.7	2.89	0.52	38	2	-
Spruce Creek township, Huntingdon County	112	2.49	0.35	6	14	89.7	1.53	0.29	5	2	-
Spruce Hill township, Juniata County	261	2.73	0.43	24	29	87.4	1.55	0.27	4	3	-
Spry CDP, York County	2 153	2.44	0.36	85	359	85.3	1.97	0.42	246	-	21.6
Standing Stone township, Bradford County	192	2.85	0.41	4	24	83.0	2.67	0.45	7	7	-
Starrucca borough, Wayne County	93	2.27	0.31	3	16	94.0	2.33	0.33	3	-	-
State College borough, Centre County	12 024	2.36	0.33	215	497	87.8	2.29	0.67	6 097	31	76.2

Table 24. Owner and Renter Household Characteristics: 2000—Con.

[Data based on a sample (except Tables 65-68). For information on confidentiality protection, coverage, sampling error, and nonsampling error, see Appendix G. For location of definitions, see "How to Use This Census Report"]

State County Place and County Subdivision	Owner-occupied housing units						Renter-occupied housing units				
	Occupied housing units	Average household size	Occupants per room	Year householder moved into unit		Percent 1 unit, detached or attached	Average household size	Occupants per room	Year householder moved into unit		Percent 5 or more units in structure
				1999 to March 2000	1969 or earlier				1999 to March 2000	1969 or earlier	
PLACE AND COUNTY SUBDIVISION—Con.											
Steelton borough, Dauphin County	2 298	2.47	0.37	110	508	96.5	2.61	0.57	277	20	23.3
Sterling township, Wayne County	469	2.58	0.41	35	41	84.1	3.25	0.59	7	4	-
Steuben township, Crawford County	334	2.83	0.46	22	52	75.1	2.24	0.39	17	2	18.2
Stevens township, Bradford County	167	2.91	0.46	12	30	73.9	1.85	0.32	8	3	-
Stewardson township, Potter County	28	1.81	0.30	-	5	81.0	2.71	0.39	2	1	-
Stewart township, Fayette County	283	2.82	0.47	11	40	79.5	1.84	0.32	10	6	-
Stewartstown borough, York County	676	2.67	0.38	79	48	97.6	2.37	0.49	68	3	12.4
Stillwater borough, Columbia County	85	2.29	0.32	11	18	94.2	1.50	0.34	-	-	-
Stockdale borough, Washington County	244	2.23	0.39	6	50	84.8	2.09	0.47	22	5	-
Stockertown borough, Northampton County	277	2.59	0.39	31	35	96.9	2.20	0.45	30	4	10.8
Stoneboro borough, Mercer County	476	2.51	0.42	34	74	83.6	1.67	0.40	35	4	46.8
Stonybrook-Wilshire CDP, York County	2 108	2.61	0.35	187	273	94.4	2.30	0.47	113	-	59.4
Stonycreek township, Cambria County	1 482	2.21	0.36	59	460	98.8	1.93	0.42	118	21	2.3
Stonycreek township, Somerset County	819	2.73	0.44	77	126	87.1	2.59	0.45	17	17	-
Stormstown CDP, Centre County	515	3.16	0.42	28	5	99.6	1.93	0.36	21	7	16.7
Stowe township, Allegheny County	3 061	2.29	0.39	129	824	95.5	1.95	0.45	295	53	19.9
Stowe CDP, Montgomery County	1 442	2.66	0.44	37	293	98.0	2.17	0.45	169	46	26.0
Stowe Township CDP, Allegheny County	3 061	2.29	0.39	129	824	95.5	1.95	0.45	295	53	19.9
Stoystown borough, Somerset County	193	2.75	0.40	7	35	95.0	1.55	0.35	37	5	33.8
Straban township, Adams County	1 687	2.68	0.41	133	258	87.0	2.01	0.41	64	6	3.6
Strasburg borough, Lancaster County	1 111	2.91	0.42	49	119	98.1	1.71	0.38	128	-	31.7
Strasburg township, Lancaster County	1 274	3.29	0.47	93	185	94.3	2.26	0.43	88	-	13.4
Strattanville borough, Clarion County	237	2.29	0.38	16	32	75.0	2.17	0.49	43	2	11.2
Strausstown borough, Berks County	139	2.24	0.31	-	31	100.0	2.03	0.47	13	6	10.8
Stroud township, Monroe County	5 175	2.76	0.40	306	688	96.4	2.39	0.48	283	10	4.5
Stroudsburg borough, Monroe County	2 422	2.49	0.39	78	240	88.3	2.17	0.52	607	19	36.7
Sturgeon-Nobletown CDP, Allegheny County	632	2.77	0.45	55	140	80.8	3.27	0.65	31	18	7.0
Sugarcreek township, Armstrong County	523	2.56	0.44	19	110	83.0	2.84	0.55	22	10	-
Sugarcreek township, Venango County	2 093	2.54	0.42	44	459	90.7	1.93	0.40	65	9	10.7
Sugar Grove township, Mercer County	363	2.70	0.43	22	94	82.6	1.47	0.30	11	-	-
Sugar Grove borough, Warren County	234	2.82	0.39	3	45	82.7	1.95	0.40	20	5	5.5
Sugar Grove township, Warren County	649	2.96	0.46	37	76	76.8	2.33	0.46	29	4	-
Sugarloaf township, Columbia County	370	2.41	0.42	26	45	81.5	2.16	0.41	26	-	-
Sugarloaf township, Luzerne County	1 222	2.59	0.37	44	204	96.7	2.65	0.49	36	8	3.0
Sugar Notch borough, Luzerne County	416	2.48	0.38	7	138	90.5	2.30	0.44	15	8	2.0
Sullivan township, Tioga County	484	2.65	0.41	47	51	76.8	3.02	0.52	13	6	-
Summerhill borough, Cambria County	217	2.55	0.38	2	49	100.0	1.79	0.39	16	2	25.6
Summerhill township, Cambria County	1 010	2.76	0.42	26	258	93.0	2.25	0.41	26	13	-
Summerhill township, Crawford County	416	2.73	0.44	14	73	74.9	2.86	0.57	20	6	-
Summerville borough, Jefferson County	207	2.53	0.38	9	60	89.9	2.18	0.38	6	7	10.5
Summit township, Butler County	1 682	2.74	0.45	74	428	79.2	2.02	0.47	117	8	25.6
Summit township, Crawford County	900	2.46	0.40	73	125	75.4	2.08	0.43	65	4	-
Summit township, Erie County	2 110	2.67	0.44	161	313	63.9	1.78	0.36	86	-	-
Summit township, Potter County	46	2.23	0.38	5	6	84.1	6.00	0.86	2	-	-
Summit township, Somerset County	865	2.83	0.45	50	177	84.6	2.21	0.40	38	8	-
Summit Hill borough, Carbon County	1 308	2.35	0.36	100	311	95.8	2.24	0.46	58	40	21.3
Summit Station CDP, Schuylkill County	97	2.20	0.37	-	40	100.0	2.00	0.50	-	-	-
Sunbury city, Northumberland County	4 540	2.39	0.36	112	521	93.5	2.12	0.47	725	68	29.8
Susquehanna township, Cambria County	829	2.62	0.40	39	205	91.6	2.60	0.46	27	9	3.2
Susquehanna township, Dauphin County	9 146	2.42	0.36	616	1 145	96.1	1.88	0.45	843	30	53.4
Susquehanna township, Juniata County	391	2.92	0.45	15	33	82.9	2.86	0.57	4	6	-
Susquehanna township, Lycoming County	399	2.57	0.41	24	90	93.5	1.70	0.33	14	2	-
Susquehanna Depot borough, Susquehanna County	633	2.53	0.36	40	104	89.5	2.52	0.49	71	12	26.8
Susquehanna Trails CDP, York County	693	3.05	0.53	53	34	98.7	1.74	0.41	32	-	-
Sutersville borough, Westmoreland County	268	2.17	0.37	19	98	96.3	3.23	0.64	10	6	3.8
Swarthmore borough, Delaware County	1 993	2.92	0.38	49	180	84.1	1.27	0.30	230	9	48.7
Swatara township, Dauphin County	8 717	2.47	0.39	429	1 472	98.8	2.17	0.49	847	60	61.1
Swatara township, Lebanon County	1 429	2.80	0.45	89	156	86.0	2.48	0.53	84	19	-
Sweden township, Potter County	311	2.59	0.41	40	38	96.3	2.07	0.44	17	-	11.6
Swissvale borough, Allegheny County	4 679	2.29	0.36	169	606	91.2	1.79	0.41	751	60	36.2
Swoyersville borough, Luzerne County	2 243	2.44	0.39	82	714	95.9	1.70	0.35	176	39	26.1
Sykesville borough, Jefferson County	548	2.23	0.35	12	123	93.0	2.35	0.52	65	6	36.5
Sylvania borough, Bradford County	75	2.78	0.39	3	12	100.0	2.10	0.40	11	2	-
Sylvania township, Potter County	29	1.69	0.26	2	8	89.7	-	(X)	-	-	(X)
Tamaqua borough, Schuylkill County	3 179	2.45	0.36	106	733	95.6	1.84	0.40	349	33	38.8
Tarentum borough, Allegheny County	2 170	2.35	0.37	100	436	92.6	2.18	0.52	330	32	23.0
Tatamy borough, Northampton County	354	2.70	0.42	21	95	99.3	2.28	0.51	16	6	9.4
Taylor township, Blair County	852	2.64	0.42	42	146	88.4	2.58	0.46	27	17	-
Taylor township, Centre County	286	2.47	0.41	20	34	82.6	2.36	0.49	11	4	-
Taylor township, Fulton County	490	2.52	0.41	36	82	83.1	2.56	0.43	17	5	-
Taylor borough, Lackawanna County	2 678	2.51	0.39	103	490	71.1	2.01	0.44	291	53	11.2
Taylor township, Lawrence County	476	2.45	0.43	24	116	83.5	2.10	0.49	26	19	36.6
Telford borough	1 938	2.70	0.42	115	159	94.8	1.85	0.49	196	18	55.4
Bucks County (part)	976	2.54	0.43	81	42	88.1	1.67	0.47	106	12	72.0
Montgomery County (part)	962	2.82	0.42	34	117	100.0	2.14	0.51	90	6	30.3
Tell township, Huntingdon County	241	2.62	0.42	19	39	80.6	3.20	0.59	8	1	-
Terre Hill borough, Lancaster County	442	3.27	0.49	22	40	93.5	1.90	0.38	58	3	17.9
Terry township, Bradford County	364	2.71	0.43	19	43	75.6	1.70	0.37	31	-	17.0
Texas township, Wayne County	943	2.47	0.40	70	109	74.6	2.47	0.50	62	3	14.7
Thompson township, Fulton County	389	2.44	0.39	28	66	86.6	3.23	0.55	13	19	-
Thompson borough, Susquehanna County	116	2.50	0.36	4	10	85.5	3.63	0.70	12	2	-
Thompson township, Susquehanna County	169	2.29	0.34	10	26	85.4	3.52	0.61	4	3	-
Thompsontown borough, Juniata County	343	2.45	0.37	14	47	85.6	1.64	0.41	48	10	61.5
Thompsonville CDP, Washington County	1 218	2.71	0.35	60	167	99.5	1.89	0.34	18	6	49.2
Thornburg borough, Allegheny County	179	2.64	0.31	35	41	98.9	2.00	0.29	2	-	-
Thornbury township, Chester County	1 047	3.02	0.36	181	43	98.5	1.53	0.35	223	-	77.4

Table 24. Owner and Renter Household Characteristics: 2000—Con.

[Data based on a sample (except Tables 65-68). For information on confidentiality protection, coverage, sampling error, and nonsampling error, see Appendix G. For location of definitions, see "How to Use This Census Report"]

State County Place and County Subdivision	Owner-occupied housing units						Renter-occupied housing units				
	Occupied housing units	Average household size	Occupants per room	Year householder moved into unit		Percent 1 unit, detached or attached	Average household size	Occupants per room	Year householder moved into unit		Percent 5 or more units in structure
				1999 to March 2000	1969 or earlier				1999 to March 2000	1969 or earlier	
PLACE AND COUNTY SUBDIVISION—Con.											
Thornbury township, Delaware County	1 360	2.99	0.37	97	157	99.5	3.74	0.53	23	-	-
Thorndale CDP, Chester County	1 326	2.90	0.41	70	111	98.4	2.24	0.50	119	-	69.8
Thornhurst township, Lackawanna County	314	2.46	0.40	43	13	95.8	2.90	0.47	6	-	-
Three Springs borough, Huntingdon County	202	2.57	0.41	6	42	85.4	1.71	0.40	26	8	46.2
Throop borough, Lackawanna County	1 709	2.48	0.38	72	508	90.6	2.00	0.42	126	19	21.6
Tidioute borough, Warren County	315	2.68	0.38	18	43	82.5	2.12	0.49	20	1	48.9
Tilden township, Berks County	1 243	2.86	0.45	95	151	74.4	2.12	0.35	41	16	12.4
Timber Hills CDP, Lebanon County	157	2.66	0.33	-	8	100.0	0.77	0.15	-	-	34.3
Timblin borough, Jefferson County	60	2.72	0.42	5	18	100.0	1.70	0.27	5	2	-
Tinicum township, Bucks County	1 674	2.46	0.35	112	230	94.6	2.62	0.53	54	7	11.3
Tinicum township, Delaware County	1 749	2.56	0.42	68	429	94.5	2.32	0.47	169	20	6.0
Tinicum Township CDP, Delaware County	1 749	2.56	0.42	68	429	94.5	2.32	0.47	169	20	6.0
Tioga borough, Tioga County	244	2.52	0.41	25	35	54.7	2.67	0.57	24	-	3.7
Tioga township, Tioga County	380	2.58	0.41	26	63	77.6	2.68	0.49	28	2	-
Tionesta borough, Forest County	286	2.59	0.35	15	33	93.2	1.48	0.37	36	-	63.3
Tionesta township, Forest County	255	2.40	0.41	15	55	97.8	2.62	0.42	8	10	-
Tipton CDP, Blair County	455	2.86	0.43	26	55	82.0	1.88	0.40	33	-	9.1
Titusville city, Crawford County	2 523	2.49	0.34	65	427	94.0	2.03	0.45	397	-	33.7
Toboyne township, Perry County	191	2.51	0.41	14	27	70.7	1.76	0.31	4	6	-
Toby township, Clarion County	443	2.60	0.42	18	99	84.5	2.72	0.53	26	6	-
Tobyhanna township, Monroe County	2 420	2.42	0.37	298	183	99.0	3.15	0.63	126	-	5.6
Todd township, Huntingdon County	342	2.83	0.45	14	36	77.1	2.07	0.35	7	2	-
Todd township, Fulton County	605	2.54	0.43	36	89	72.8	2.07	0.37	34	9	-
Topton borough, Berks County	805	2.74	0.41	31	176	96.4	1.68	0.39	65	5	32.9
Toughkenamon CDP, Chester County	377	3.10	0.46	-	54	90.5	5.07	0.88	-	-	-
Towamencin township, Montgomery County	6 875	2.78	0.39	561	240	90.9	1.94	0.48	615	29	67.0
Towamensing township, Carbon County	1 284	2.74	0.44	71	107	88.8	2.02	0.40	19	-	13.5
Towanda borough, Bradford County	1 279	2.54	0.34	43	195	93.0	2.02	0.43	247	19	14.8
Towanda township, Bradford County	432	2.74	0.42	22	59	81.1	2.11	0.41	26	11	18.3
Tower City borough, Schuylkill County	608	2.49	0.36	17	147	95.3	1.84	0.37	70	10	22.0
Townville borough, Crawford County	115	2.60	0.37	5	25	94.7	1.76	0.37	8	-	9.5
Trafford borough	1 524	2.17	0.35	52	408	95.3	1.99	0.44	103	58	30.0
Allegheny County (part)	8	3.13	0.52	-	-	100.0	-	(X)	-	-	(X)
Westmoreland County (part)	1 516	2.17	0.35	52	408	95.3	1.99	0.44	103	58	30.0
Trainer borough, Delaware County	693	2.69	0.45	48	129	92.4	2.65	0.58	53	9	5.8
Trappe borough, Montgomery County	1 292	2.66	0.38	213	109	99.4	1.69	0.36	109	-	31.4
Treasure Lake CDP, Clearfield County	1 698	2.67	0.38	245	-	98.8	2.09	0.34	51	-	-
Tredyffrin township, Chester County	12 223	2.48	0.33	817	1 195	88.8	1.93	0.45	877	26	66.4
Tremont borough, Schuylkill County	695	2.49	0.39	14	191	91.2	1.91	0.39	42	10	34.9
Tremont township, Schuylkill County	92	2.79	0.44	3	21	86.7	1.82	0.37	6	6	-
Tresckow CDP, Carbon County	384	2.46	0.40	10	131	94.5	2.33	0.40	9	15	-
Trevorton CDP, Northumberland County	868	2.36	0.33	51	228	92.8	2.12	0.38	39	27	7.5
Triumph township, Warren County	127	2.19	0.38	8	9	71.8	1.60	0.38	-	-	-
Trooper CDP, Montgomery County	2 061	3.02	0.40	192	437	91.3	2.66	0.51	40	-	20.1
Troutville borough, Clearfield County	84	2.52	0.39	2	20	89.3	-	(X)	-	-	(X)
Troxelville CDP, Snyder County	78	2.72	0.39	2	20	93.8	1.79	0.38	9	-	-
Troy borough, Bradford County	581	2.78	0.39	15	69	98.7	1.80	0.40	73	17	32.7
Troy township, Bradford County	649	2.55	0.38	18	102	75.7	2.43	0.45	38	8	-
Troy township, Crawford County	474	2.74	0.44	40	63	73.6	3.18	0.59	25	2	-
Trumbauersville borough, Bucks County	374	2.91	0.43	7	59	97.3	2.47	0.54	30	5	18.1
Tullytown borough, Bucks County	803	2.77	0.44	22	230	94.5	1.99	0.49	69	5	43.5
Tulpehocken township, Berks County	1 007	3.04	0.46	88	61	90.7	2.72	0.52	63	4	1.9
Tunkhannock township, Monroe County	1 661	2.91	0.46	141	18	88.8	3.62	0.67	80	-	-
Tunkhannock borough, Wyoming County	834	2.53	0.35	19	140	97.0	1.74	0.42	113	5	33.5
Tunkhannock township, Wyoming County	1 624	2.60	0.41	104	128	85.6	2.43	0.51	101	6	10.9
Tunnelhill borough	188	2.59	0.40	3	34	96.6	1.36	0.34	13	2	73.6
Blair County (part)	40	2.69	0.39	-	6	100.0	2.20	0.33	-	-	-
Cambria County (part)	148	2.54	0.41	3	28	95.1	1.30	0.34	13	2	79.1
Turbett township, Juniata County	302	2.55	0.43	21	40	88.2	3.62	0.59	16	2	-
Turbot township, Northumberland County	670	2.51	0.37	36	136	98.3	2.51	0.43	22	6	-
Turbotville borough, Northumberland County	283	2.61	0.39	25	33	95.2	1.95	0.48	30	2	34.7
Turtle Creek borough, Allegheny County	2 717	2.51	0.41	103	327	93.2	1.87	0.46	424	231	24.7
Tuscarora township, Bradford County	401	2.76	0.44	24	76	78.2	2.27	0.39	11	5	-
Tuscarora township, Juniata County	448	2.68	0.42	31	65	76.2	2.20	0.44	16	8	13.9
Tuscarora township, Perry County	416	2.72	0.46	27	72	88.7	2.26	0.43	9	9	-
Tuscarora CDP, Schuylkill County	422	2.23	0.34	14	192	97.7	1.47	0.27	5	6	-
Twilight borough, Washington County	110	2.76	0.47	3	26	88.8	2.83	0.59	2	-	-
Tyler Run-Queens Gate CDP, York County	1 446	2.26	0.33	152	124	89.8	1.56	0.39	231	-	83.6
Tyrone township, Adams County	785	2.80	0.44	48	76	75.3	3.31	0.62	50	8	-
Tyrone borough, Blair County	2 382	2.40	0.36	82	475	94.7	2.03	0.45	298	14	33.6
Tyrone township, Blair County	659	2.83	0.44	49	91	94.7	2.14	0.41	15	11	-
Tyrone township, Perry County	724	2.61	0.42	15	96	85.1	2.42	0.51	50	2	31.4
Ulster township, Bradford County	509	2.67	0.39	20	74	82.9	2.26	0.45	47	4	4.2
Ulysses borough, Potter County	268	2.46	0.36	18	52	81.7	2.63	0.55	37	-	24.0
Ulysses township, Potter County	237	2.88	0.44	20	37	92.0	2.50	0.43	8	3	-
Union township, Adams County	1 074	2.73	0.40	67	105	97.0	3.11	0.56	45	15	-
Union township, Berks County	1 324	2.65	0.40	59	232	96.6	2.19	0.38	21	-	12.9
Union township, Centre County	446	2.73	0.43	22	65	84.0	1.78	0.37	4	10	-
Union township, Clearfield County	354	2.67	0.43	11	57	87.9	2.09	0.41	25	2	4.3
Union township, Crawford County	412	2.60	0.44	27	58	65.4	2.23	0.48	18	4	-
Union township, Erie County	598	2.81	0.43	16	118	89.0	2.46	0.42	15	15	4.3
Union township, Fulton County	243	2.60	0.43	8	35	72.1	2.52	0.42	6	11	-
Union township, Huntingdon County	397	2.52	0.41	14	95	90.5	2.73	0.44	15	2	-
Union township, Jefferson County	324	2.48	0.41	23	49	76.3	2.60	0.51	14	-	4.4
Union township, Lawrence County	2 119	2.36	0.42	117	619	89.4	2.72	0.54	80	26	-
Union township, Lebanon County	1 016	2.42	0.38	43	208	87.9	2.88	0.59	85	15	4.7

Table 24. Owner and Renter Household Characteristics: 2000—Con.

[Data based on a sample (except Tables 65-68). For information on confidentiality protection, coverage, sampling error, and nonsampling error, see Appendix G. For location of definitions, see "How to Use This Census Report"]

State County Place and County Subdivision	Owner-occupied housing units						Renter-occupied housing units				
	Occupied housing units	Average household size	Occupants per room	Year householder moved into unit		Percent 1 unit, detached or attached	Average household size	Occupants per room	Year householder moved into unit		Percent 5 or more units in structure
				1999 to March 2000	1969 or earlier				1999 to March 2000	1969 or earlier	
PLACE AND COUNTY SUBDIVISION—Con.											
Union township, Luzerne County	769	2.71	0.42	42	127	91.2	2.08	0.32	22	16	-
Union township, Mifflin County	1 163	2.68	0.43	100	174	88.9	2.83	0.52	66	22	4.5
Union township, Schuylkill County	530	2.48	0.39	35	105	85.1	2.33	0.43	10	7	-
Union township, Snyder County	508	3.11	0.48	32	82	90.2	2.66	0.44	23	2	-
Union township, Tioga County	343	2.82	0.41	23	62	83.7	2.35	0.37	12	8	-
Union township, Union County	547	2.65	0.40	37	83	93.2	2.35	0.44	12	7	-
Union township, Washington County	2 300	2.48	0.41	53	533	81.9	2.00	0.41	65	5	8.7
Union City borough, Erie County	1 326	3.00	0.44	62	162	85.4	2.02	0.45	172	7	34.6
Union Dale borough, Susquehanna County	157	2.42	0.36	10	35	81.2	3.00	0.53	2	-	-
Uniontown city, Fayette County	5 406	2.35	0.35	153	841	96.0	2.01	0.46	971	94	32.2
Unionville borough, Centre County	121	2.75	0.43	5	25	87.9	2.77	0.51	7	2	-
Unity township, Westmoreland County	7 926	2.53	0.38	442	1 654	89.5	2.26	0.47	482	74	32.1
Upland borough, Delaware County	1 116	2.59	0.42	55	244	99.1	2.79	0.59	109	6	9.9
Upper Allen township, Cumberland County	5 061	2.59	0.37	385	513	94.5	1.90	0.43	397	-	42.9
Upper Augusta township, Northumberland County	1 022	2.36	0.36	41	255	97.2	3.41	0.57	19	8	-
Upper Bern township, Berks County	556	2.86	0.45	33	69	92.5	1.91	0.35	36	4	9.5
Upper Burrell township, Westmoreland County	856	2.71	0.43	18	152	86.6	2.05	0.42	47	-	26.4
Upper Chichester township, Delaware County	6 500	2.92	0.43	379	872	97.8	1.81	0.44	666	28	69.8
Upper Darby township, Delaware County	32 551	2.83	0.43	1 423	5 421	97.4	1.96	0.49	4 274	196	50.0
Upper Dublin township, Montgomery County	9 174	2.89	0.36	631	1 317	97.0	1.89	0.42	304	33	49.5
Upper Fairfield township, Lycoming County	667	2.79	0.43	37	79	89.0	2.15	0.44	29	-	-
Upper Frankford township, Cumberland County	676	2.76	0.46	39	64	74.6	2.40	0.49	29	5	-
Upper Frederick township, Montgomery County	1 045	2.86	0.43	97	89	97.8	2.04	0.41	20	-	-
Upper Gwynedd township, Montgomery County	5 341	2.85	0.39	278	338	94.4	1.68	0.39	361	-	59.3
Upper Hanover township, Montgomery County	1 737	2.87	0.41	79	213	96.9	2.26	0.40	34	7	-
Upper Leacock township, Lancaster County	2 777	3.16	0.44	87	401	96.1	2.59	0.54	323	27	27.2
Upper Macungie township, Lehigh County	5 128	2.76	0.38	640	327	83.8	2.02	0.52	255	16	52.3
Upper Mahanoy township, Northumberland County	230	2.82	0.39	6	62	94.0	2.16	0.32	3	12	-
Upper Mahantongo township, Schuylkill County	251	2.76	0.41	13	54	92.9	1.97	0.35	3	10	-
Upper Makefield township, Bucks County	2 512	2.93	0.34	357	262	99.6	1.85	0.31	43	13	-
Upper Merion township, Montgomery County	11 549	2.57	0.35	618	1 697	93.4	1.78	0.45	1 739	21	74.8
Upper Mifflin township, Cumberland County	438	3.04	0.49	30	48	78.6	3.36	0.65	8	3	-
Upper Milford township, Lehigh County	2 516	2.88	0.39	179	348	99.2	1.78	0.36	51	36	2.3
Upper Moreland township, Montgomery County	10 120	2.64	0.38	560	1 601	95.8	2.00	0.49	1 106	85	63.6
Upper Mount Bethel township, Northampton County	2 362	2.71	0.42	125	334	83.0	1.93	0.42	156	10	2.7
Upper Nazareth township, Northampton County	1 327	2.83	0.43	42	278	97.0	2.20	0.46	42	15	44.3
Upper Oxford township, Chester County	725	3.00	0.43	42	55	94.6	2.28	0.39	17	3	-
Upper Paxton township, Dauphin County	1 458	2.69	0.42	66	214	89.4	1.94	0.40	59	-	16.7
Upper Pottsgrove township, Montgomery County	1 417	2.91	0.41	128	228	99.1	2.73	0.49	46	7	8.7
Upper Providence township, Delaware County	4 075	2.89	0.37	239	536	98.4	1.57	0.43	467	-	75.2
Upper Providence township, Montgomery County	5 355	2.86	0.39	738	384	95.8	2.17	0.42	279	25	34.0
Upper Providence Township CDP, Delaware County	4 075	2.89	0.37	239	536	98.4	1.57	0.43	467	-	75.2
Upper St. Clair township, Allegheny County	6 966	2.89	0.35	521	805	99.1	1.86	0.39	116	9	53.7
Upper St. Clair CDP, Allegheny County	6 966	2.89	0.35	521	805	99.1	1.86	0.39	116	9	53.7
Upper Salford township, Montgomery County	1 053	2.98	0.40	28	174	97.4	2.11	0.42	23	14	-
Upper Saucon township, Lehigh County	3 970	2.82	0.38	296	614	96.4	2.33	0.41	91	6	1.9
Upper Southampton township, Bucks County	6 031	2.72	0.37	278	1 145	93.2	1.87	0.51	251	6	65.8
Upper Tulpehocken township, Berks County	538	2.83	0.43	23	68	90.0	2.89	0.51	28	4	-
Upper Turkeyfoot township, Somerset County	438	2.86	0.47	33	111	85.5	2.83	0.50	6	3	-
Upper Tyrone township, Fayette County	869	2.62	0.44	39	202	81.0	2.43	0.50	23	24	3.2
Upper Uwchlan township, Chester County	2 132	3.27	0.41	263	48	98.6	2.30	0.40	98	-	13.8
Upper Yoder township, Cambria County	2 156	2.57	0.39	71	603	94.8	1.61	0.32	85	31	26.5
Ursina borough, Somerset County	111	2.33	0.42	4	23	61.9	2.00	0.37	3	3	7.4
Utica borough, Venango County	77	2.52	0.38	2	21	93.8	3.15	0.64	8	-	-
Uwchlan township, Chester County	5 921	3.01	0.38	651	312	98.3	1.82	0.40	456	11	51.9
Valencia borough, Butler County	97	2.21	0.34	-	23	90.5	3.59	0.56	11	-	-
Valley township, Armstrong County	264	2.61	0.41	14	66	85.8	2.90	0.52	4	-	-
Valley township, Chester County	1 874	2.67	0.42	157	241	95.1	2.61	0.53	54	9	8.1
Valley township, Montour County	773	2.80	0.41	49	106	94.6	1.78	0.37	28	3	13.4
Valley Green CDP, York County	1 317	2.68	0.39	109	-	99.2	2.82	0.50	34	-	-
Valley-Hi borough, Fulton County	11	3.20	0.70	-	3	100.0	1.67	0.22	-	4	-
Valley View CDP, Schuylkill County	731	2.31	0.35	12	192	100.0	2.29	0.39	41	12	13.5
Valley View CDP, York County	1 193	2.26	0.34	73	307	99.2	2.46	0.43	64	13	-
Vanderbilt borough, Fayette County	238	2.42	0.40	5	60	92.0	2.24	0.48	14	6	3.9
Vandergrift borough, Westmoreland County	2 406	2.24	0.36	83	586	96.5	2.29	0.48	286	18	21.0
Vandling borough, Lackawanna County	303	2.59	0.36	13	55	93.9	1.71	0.33	16	12	28.8
Vanport township, Beaver County	747	1.94	0.36	9	120	67.0	2.01	0.48	52	98	10.7
Venango township, Butler County	274	2.63	0.44	10	58	79.7	2.64	0.52	10	4	-
Venango borough, Crawford County	108	2.86	0.42	6	22	95.3	3.09	0.60	3	-	-
Venango township, Crawford County	340	2.69	0.42	38	44	81.1	2.57	0.54	19	-	-
Venango township, Erie County	775	3.03	0.47	66	101	89.6	2.29	0.40	23	3	-
Vernon township, Crawford County	2 395	2.40	0.39	133	373	79.4	1.88	0.42	209	31	37.9
Verona borough, Allegheny County	1 376	2.66	0.46	23	257	93.1	1.86	0.46	219	10	34.5
Versailles borough, Allegheny County	860	2.18	0.36	28	171	96.4	1.80	0.44	91	4	64.2
Victory township, Venango County	166	2.58	0.47	6	16	79.3	2.26	0.46	14	2	-
Village Green-Green Ridge CDP, Delaware County	3 165	2.67	0.40	121	652	89.1	2.24	0.54	119	13	40.8
Village Shires CDP, Bucks County	1 726	2.65	0.39	138	25	89.5	1.53	0.48	130	-	73.0
Vinco CDP, Cambria County	581	2.41	0.39	25	144	91.7	1.46	0.33	12	19	-
Vintondale borough, Cambria County	209	2.52	0.41	5	102	91.7	2.61	0.47	4	4	10.7
Volant borough, Lawrence County	51	1.95	0.29	2	16	94.7	2.08	0.47	2	2	-
Walker township, Centre County	1 205	2.81	0.44	72	189	86.7	2.05	0.41	40	15	15.9
Walker township, Huntingdon County	706	2.57	0.40	43	125	91.8	2.63	0.51	28	-	-
Walker township, Juniata County	920	2.91	0.45	79	161	86.3	2.16	0.35	21	12	5.5

Table 24. Owner and Renter Household Characteristics: 2000—Con.

[Data based on a sample (except Tables 65-68). For information on confidentiality protection, coverage, sampling error, and nonsampling error, see Appendix G. For location of definitions, see "How to Use This Census Report"]

State County Place and County Subdivision	Owner-occupied housing units						Renter-occupied housing units				
	Occupied housing units	Average household size	Occupants per room	Year householder moved into unit		Percent 1 unit, detached or attached	Average household size	Occupants per room	Year householder moved into unit		Percent 5 or more units in structure
				1999 to March 2000	1969 or earlier				1999 to March 2000	1969 or earlier	
PLACE AND COUNTY SUBDIVISION—Con.											
Walker township, Schuylkill County	361	2.58	0.38	14	76	93.5	2.67	0.43	14	5	-
Wall borough, Allegheny County	324	2.41	0.42	2	89	95.4	2.09	0.42	30	11	13.4
Wallace township, Chester County	1 009	3.19	0.40	65	68	98.5	1.74	0.31	41	5	14.0
Wallacetown borough, Clearfield County	124	2.69	0.42	2	23	81.4	1.73	0.28	2	2	-
Waller CDP, Columbia County	28	2.14	0.34	3	5	100.0	-	(X)	-	-	(X)
Walnutport borough, Northampton County	809	2.37	0.37	44	177	92.9	2.77	0.61	49	12	26.0
Wampum borough, Lawrence County	307	2.47	0.41	12	75	95.1	2.20	0.50	29	7	37.3
Ward township, Tioga County	63	2.41	0.43	6	3	89.8	1.25	0.23	-	2	-
Warminster township, Bucks County	11 358	2.83	0.39	556	2 048	93.2	2.46	0.56	880	117	50.0
Warminster Heights CDP, Bucks County	1 517	2.88	0.42	21	126	100.0	2.70	0.69	316	82	40.4
Warren township, Bradford County	361	2.85	0.43	22	51	79.7	2.70	0.49	10	4	-
Warren township, Franklin County	131	2.56	0.40	3	34	88.2	2.52	0.50	9	-	-
Warren city, Warren County	4 565	2.39	0.34	138	618	92.5	1.85	0.42	693	49	27.4
Warren South CDP, Warren County	681	2.40	0.36	25	108	96.0	1.60	0.36	22	7	55.0
Warrington township, Bucks County	6 124	3.07	0.39	826	561	96.6	2.01	0.44	415	16	54.5
Warrington township, York County	1 700	2.69	0.42	119	179	86.6	2.08	0.42	104	7	2.6
Warrior Run borough, Luzerne County	258	2.58	0.40	9	70	88.6	2.09	0.39	12	-	3.1
Warriors Mark township, Huntingdon County	620	2.60	0.39	37	80	92.9	2.94	0.53	34	10	4.1
Warsaw township, Jefferson County	517	2.70	0.44	29	92	82.4	1.84	0.37	28	11	3.6
Warwick township, Bucks County	3 933	3.03	0.40	712	171	98.5	3.37	0.55	85	-	9.6
Warwick township, Chester County	999	2.70	0.38	46	116	95.6	1.94	0.36	34	8	13.0
Warwick township, Lancaster County	5 568	2.74	0.41	664	446	93.6	2.82	0.55	383	14	28.7
Washington township, Armstrong County	389	2.52	0.44	19	62	70.2	3.52	0.72	9	2	-
Washington township, Berks County	1 209	2.84	0.42	95	209	92.6	2.46	0.50	32	9	12.8
Washington township, Butler County	511	2.74	0.46	41	86	76.6	3.11	0.53	8	4	-
Washington township, Cambria County	358	2.65	0.42	17	77	90.3	1.89	0.35	-	12	-
Washington township, Clarion County	744	2.84	0.45	47	147	85.7	2.29	0.49	60	6	4.3
Washington township, Dauphin County	757	2.75	0.43	58	91	93.4	2.22	0.43	30	9	18.2
Washington township, Erie County	1 643	2.81	0.42	67	162	80.2	2.30	0.47	69	7	13.7
Washington township, Fayette County	1 821	2.36	0.39	138	637	95.3	2.33	0.48	64	55	35.1
Washington township, Franklin County	4 556	2.60	0.39	280	794	90.6	2.19	0.41	250	26	19.7
Washington township, Greene County	406	2.79	0.45	26	65	83.2	2.17	0.45	5	-	-
Washington township, Indiana County	665	2.69	0.44	38	97	75.9	2.85	0.51	30	11	-
Washington township, Jefferson County	748	2.56	0.40	25	155	87.6	2.69	0.45	26	13	-
Washington township, Lawrence County	263	2.78	0.47	24	45	77.8	2.43	0.47	13	2	-
Washington township, Lehigh County	2 512	2.57	0.40	203	333	86.0	3.10	0.63	60	23	10.2
Washington township, Lycoming County	549	2.90	0.46	22	67	89.5	3.21	0.62	17	4	3.2
Washington township, Northampton County	1 601	2.52	0.39	81	329	97.5	2.53	0.53	67	30	30.3
Washington township, Northumberland County	256	2.56	0.38	17	56	89.6	1.89	0.28	2	12	-
Washington township, Schuylkill County	1 001	2.74	0.46	42	162	86.4	2.80	0.53	24	14	-
Washington township, Snyder County	533	2.77	0.43	31	71	87.7	3.56	0.62	23	4	-
Washington city, Washington County	6 261	2.54	0.41	165	766	95.8	1.92	0.46	962	111	38.5
Washington township, Westmoreland County	2 809	2.53	0.39	178	400	80.3	2.78	0.54	61	22	12.7
Washington township, Wyoming County	486	2.72	0.41	29	42	84.8	2.57	0.49	51	4	26.7
Washington township, York County	891	2.75	0.43	28	68	85.1	2.83	0.49	33	8	-
Washingtonville borough, Montour County	89	2.77	0.42	1	18	91.7	1.98	0.44	22	-	24.4
Waterford borough, Erie County	558	2.63	0.40	27	80	85.7	2.53	0.51	72	5	19.0
Waterford township, Erie County	1 362	2.89	0.47	111	129	67.0	2.54	0.50	43	14	8.2
Watson township, Lycoming County	219	2.51	0.40	6	22	84.5	2.84	0.46	11	-	-
Watson township, Warren County	103	2.85	0.48	5	9	82.3	2.00	0.67	-	-	-
Watsontown borough, Northumberland County	968	2.11	0.32	55	172	96.8	2.37	0.48	111	25	20.1
Watts township, Perry County	448	2.81	0.45	14	47	85.5	2.17	0.49	25	-	30.3
Wattsburg borough, Erie County	144	2.82	0.48	4	31	86.8	2.11	0.42	15	2	17.0
Waymart borough, Wayne County	492	2.64	0.40	22	96	91.9	2.41	0.49	42	-	34.5
Wayne township, Armstrong County	401	2.69	0.43	25	79	87.9	3.10	0.53	9	4	-
Wayne township, Clinton County	477	2.55	0.42	49	50	65.4	2.42	0.40	25	2	-
Wayne township, Crawford County	549	2.87	0.45	41	68	80.7	2.46	0.42	17	-	-
Wayne township, Dauphin County	418	2.93	0.46	25	48	92.4	2.35	0.44	8	2	-
Wayne township, Erie County	642	2.76	0.42	36	119	84.7	2.59	0.50	29	6	-
Wayne township, Greene County	465	2.66	0.44	34	49	69.1	2.52	0.47	32	4	-
Wayne township, Lawrence County	894	2.64	0.43	39	222	88.9	2.22	0.41	23	12	-
Wayne township, Mifflin County	943	2.56	0.43	88	135	73.3	2.19	0.44	29	16	-
Wayne township, Schuylkill County	1 827	2.58	0.40	132	226	86.0	2.52	0.50	70	15	13.9
Wayne Heights CDP, Franklin County	751	2.49	0.37	50	157	98.5	2.13	0.40	46	18	18.3
Waynesboro borough, Franklin County	4 249	2.52	0.38	187	591	94.0	1.95	0.44	702	61	25.2
Waynesburg borough, Greene County	1 619	2.84	0.43	27	176	92.8	1.71	0.40	330	60	33.4
Weatherly borough, Carbon County	931	2.42	0.39	31	266	95.3	3.19	0.54	44	28	8.7
Weigelstown CDP, York County	3 970	2.63	0.43	335	431	81.2	1.99	0.43	213	-	33.6
Weisenberg township, Lehigh County	1 458	2.75	0.38	122	147	97.1	3.58	0.65	37	6	-
Weissport borough, Carbon County	174	2.63	0.41	2	18	90.9	2.43	0.53	28	3	22.1
Weissport East CDP, Carbon County	796	2.41	0.38	7	218	89.5	2.15	0.44	72	-	6.4
Wellersburg borough, Somerset County	87	1.92	0.33	5	32	93.0	1.88	0.33	4	4	-
Wells township, Bradford County	462	2.64	0.44	30	41	68.7	3.08	0.62	17	2	-
Wells township, Fulton County	222	2.42	0.41	8	63	79.8	2.63	0.45	8	4	-
Wellsboro borough, Tioga County	1 469	2.31	0.33	44	223	96.8	1.97	0.47	238	5	34.0
Wellsville borough, York County	119	2.48	0.34	6	20	100.0	2.03	0.46	12	-	17.1
Wernersville borough, Berks County	843	2.51	0.37	30	168	98.7	2.02	0.47	59	16	32.9
Wesleyville borough, Erie County	1 441	2.60	0.44	103	219	78.9	2.26	0.49	186	-	5.9
West township, Huntingdon County	201	2.73	0.43	8	28	90.7	2.00	0.36	9	2	-
West Abington township, Lackawanna County	112	2.74	0.39	-	17	93.9	1.86	0.35	2	4	-
West Alexander borough, Washington County	111	2.64	0.41	4	25	87.0	2.11	0.47	14	-	-
West Beaver township, Snyder County	384	2.95	0.50	10	62	81.5	2.82	0.52	18	3	-
West Bethlehem township, Washington County	588	2.50	0.41	21	143	85.6	2.25	0.48	33	6	1.8
West Bradford township, Chester County	3 419	2.99	0.39	285	220	92.6	2.85	0.55	51	-	-
West Branch township, Potter County	166	2.51	0.42	18	29	86.9	2.95	0.53	5	6	-
West Brandywine township, Chester County	2 559	2.80	0.43	321	210	78.5	2.30	0.41	22	-	-
West Brownsville borough, Washington County	459	2.41	0.41	14	121	95.0	2.08	0.41	35	10	2.1
West Brunswick township, Schuylkill County	1 322	2.59	0.40	69	158	87.9	2.24	0.45	56	-	14.1

Table 24. Owner and Renter Household Characteristics: 2000—Con.

[Data based on a sample (except Tables 65-68). For information on confidentiality protection, coverage, sampling error, and nonsampling error, see Appendix G. For location of definitions, see "How to Use This Census Report"]

State County Place and County Subdivision	Owner-occupied housing units						Renter-occupied housing units				
	Occupied housing units	Average household size	Occupants per room	Year householder moved into unit		Percent 1 unit, detached or attached	Average household size	Occupants per room	Year householder moved into unit		Percent 5 or more units in structure
				1999 to March 2000	1969 or earlier				1999 to March 2000	1969 or earlier	
PLACE AND COUNTY SUBDIVISION—Con.											
West Buffalo township, Union County	995	2.86	0.46	89	105	76.9	2.62	0.58	46	8	20.3
West Burlington township, Bradford County	165	2.52	0.37	11	24	74.1	2.22	0.34	5	-	-
West Caln township, Chester County	2 406	2.97	0.45	154	177	87.3	2.37	0.42	19	12	-
West Cameron township, Northumberland County	188	2.74	0.41	8	30	83.0	2.00	0.40	3	-	-
West Carroll township, Cambria County	534	2.54	0.40	11	193	92.7	3.19	0.55	9	8	-
West Chester borough, Chester County	6 265	2.61	0.37	247	474	93.3	2.13	0.54	1 763	66	50.7
West Chillisquaque township, Northumberland County	1 205	2.36	0.42	90	134	56.8	2.27	0.42	57	25	-
West Cocalico township, Lancaster County	2 298	2.96	0.44	145	178	91.8	3.21	0.56	55	22	7.4
West Conshohocken borough, Montgomery County	600	2.50	0.35	94	115	98.1	2.13	0.43	81	8	16.3
West Cornwall township, Lebanon County	789	2.33	0.36	57	68	76.0	2.01	0.35	21	4	9.1
West Deer township, Allegheny County	4 378	2.65	0.42	254	950	95.0	2.42	0.53	151	41	22.7
West Donegal township, Lancaster County	2 474	2.81	0.40	143	219	94.1	2.00	0.51	186	15	51.9
West Earl township, Lancaster County	2 201	3.04	0.44	173	317	89.3	2.75	0.48	63	24	10.3
West Easton borough, Northampton County	450	2.78	0.44	24	84	99.4	1.92	0.42	44	13	16.9
West Elizabeth borough, Allegheny County	260	2.46	0.45	8	43	72.9	1.83	0.39	23	2	3.2
Westfall township, Pike County	951	2.55	0.42	51	69	80.5	2.26	0.46	42	12	1.1
West Fallowfield township, Chester County	829	3.03	0.46	32	89	88.6	2.85	0.51	16	15	5.0
West Fallowfield township, Crawford County	278	2.63	0.42	9	55	81.1	2.33	0.50	24	4	-
Westfield borough, Tioga County	492	2.47	0.35	21	74	86.8	2.17	0.45	60	12	25.3
Westfield township, Tioga County	343	2.49	0.40	23	58	78.7	2.85	0.52	7	6	13.1
West Finley township, Washington County	338	2.80	0.46	14	55	76.2	2.84	0.54	18	5	-
West Franklin township, Armstrong County	751	2.67	0.46	44	114	82.0	2.24	0.39	36	23	-
West Goshen CDP, Chester County	3 290	2.86	0.38	151	372	97.5	1.83	0.46	455	-	80.2
West Goshen township, Chester County	7 554	2.95	0.37	533	751	97.8	1.88	0.45	668	13	76.1
West Grove borough, Chester County	864	3.10	0.46	69	102	96.7	2.89	0.61	44	15	29.0
West Hanover township, Dauphin County	2 502	2.67	0.39	41	438	94.4	1.89	0.42	80	6	24.3
West Hazleton borough, Luzerne County	1 649	2.15	0.34	42	357	97.3	2.04	0.41	227	45	12.2
West Hemlock township, Montour County	172	3.02	0.44	8	25	82.1	1.70	0.27	2	2	-
West Hempfield township, Lancaster County	5 427	2.75	0.41	260	419	94.7	2.71	0.55	326	49	36.5
West Hills CDP, Armstrong County	515	2.66	0.41	9	109	98.4	1.76	0.37	19	-	-
West Homestead borough, Allegheny County	956	2.36	0.41	32	400	97.5	2.09	0.44	83	16	8.1
West Keating township, Clinton County	18	2.28	0.40	-	2	55.6	-	(X)	-	-	(X)
West Kittanning borough, Armstrong County	544	2.18	0.36	26	145	97.9	2.26	0.44	24	8	13.2
West Lampeter township, Lancaster County	5 288	2.65	0.39	407	566	93.4	1.88	0.44	313	6	71.2
West Lawn borough, Berks County	707	2.39	0.36	45	159	97.7	1.87	0.40	56	7	3.4
West Lebanon township, Lebanon County	333	2.60	0.41	9	69	91.1	2.26	0.46	25	4	12.8
West Leechburg borough, Westmoreland County	542	2.45	0.40	16	175	95.4	1.99	0.42	21	14	7.3
West Liberty borough, Butler County	126	2.90	0.46	9	22	98.1	3.05	0.61	16	2	-
West Mahanoy township, Schuylkill County	1 307	2.35	0.35	84	416	94.4	2.61	0.39	18	17	11.1
West Mahoning township, Indiana County	276	4.24	0.65	7	38	85.3	2.92	0.50	6	5	-
West Manchester township, York County	7 135	2.47	0.37	464	1 100	96.1	1.77	0.43	707	34	52.2
West Manheim township, York County	1 710	2.84	0.40	136	150	97.0	2.81	0.48	52	9	7.3
West Marlborough township, Chester County	361	2.65	0.36	9	35	95.8	1.97	0.38	48	12	18.2
West Mayfield borough, Beaver County	469	2.46	0.44	24	132	94.5	2.69	0.57	22	6	16.3
West Mead township, Crawford County	2 099	2.57	0.40	76	328	97.1	2.24	0.42	156	14	50.1
West Middlesex borough, Mercer County	372	2.63	0.41	7	84	92.7	1.92	0.38	25	7	27.7
West Middletown borough, Washington County ..	61	2.32	0.37	-	14	92.9	3.00	0.39	-	-	-
West Mifflin borough, Allegheny County	9 509	2.39	0.41	217	2 756	94.6	2.19	0.52	554	172	47.1
Westmont borough, Cambria County	2 238	2.56	0.35	110	446	96.6	1.93	0.33	83	37	2.7
West Nantmeal township, Chester County	715	3.02	0.43	33	59	84.8	1.88	0.39	22	10	36.2
West Newton borough, Westmoreland County ..	1 318	2.46	0.38	50	322	98.6	2.01	0.48	70	22	43.8
West Norriton township, Montgomery County ..	6 614	2.34	0.36	378	650	92.0	1.95	0.47	668	27	51.3
West Norriton CDP, Montgomery County	6 614	2.34	0.36	378	650	92.0	1.95	0.47	668	27	51.3
West Nottingham township, Chester County	957	2.65	0.43	80	64	59.3	3.66	0.71	47	14	3.2
Westover borough, Clearfield County	170	2.56	0.42	8	40	88.4	2.76	0.52	11	6	17.1
West Penn township, Schuylkill County	1 464	2.71	0.41	75	215	88.5	1.89	0.34	40	43	2.6
West Pennsboro township, Cumberland County .	1 936	2.66	0.41	131	205	85.8	2.59	0.51	109	8	5.2
West Perry township, Snyder County	377	2.84	0.43	19	86	92.0	2.24	0.44	3	11	-
West Pikeland township, Chester County	1 214	3.03	0.36	85	85	100.0	1.52	0.28	35	-	8.3
West Pike Run township, Washington County ...	810	2.43	0.39	21	234	90.8	2.63	0.49	35	35	47.8
West Pittston borough, Luzerne County	2 243	2.23	0.32	97	502	90.9	2.31	0.46	189	65	17.1
West Pottsgrove township, Montgomery County .	1 524	2.66	0.44	37	309	98.1	2.16	0.45	169	46	26.6
West Providence township, Bedford County	1 338	2.48	0.40	75	250	83.6	2.45	0.43	45	-	-
West Reading borough, Berks County	1 665	2.26	0.33	98	255	97.3	1.98	0.44	195	12	27.4
West Rockhill township, Bucks County	1 636	2.63	0.40	71	273	86.2	1.93	0.49	96	12	44.2
West Sadsbury township, Chester County	802	3.13	0.47	27	67	90.6	2.61	0.48	35	3	1.4
West St. Clair township, Bedford County	598	2.71	0.46	42	108	74.6	3.49	0.63	20	6	-
West Salem township, Mercer County	1 314	2.58	0.43	100	296	85.2	2.04	0.38	36	-	12.2
West Shenango township, Crawford County	230	2.49	0.41	4	35	81.5	2.33	0.51	8	-	-
West Sunbury borough, Butler County	43	3.04	0.44	-	13	100.0	1.53	0.33	2	-	-
West Taylor township, Cambria County	370	2.29	0.36	16	117	91.2	2.10	0.35	10	6	-
Westtown township, Chester County	3 681	2.91	0.36	189	318	98.9	2.20	0.42	256	-	57.9
West View borough, Allegheny County	3 122	2.55	0.41	136	585	94.6	1.85	0.45	353	26	39.8
West Vincent township, Chester County	1 077	2.92	0.36	111	124	99.5	2.10	0.35	37	6	5.4
West Wheatfield township, Indiana County	903	2.66	0.46	65	188	77.3	2.37	0.49	41	2	7.8
West Whiteland township, Chester County	6 618	2.69	0.36	647	510	98.3	1.90	0.42	921	7	58.3
West Wyoming borough, Luzerne County	1 183	2.51	0.39	62	387	95.8	1.69	0.35	50	24	-
West Wyoming CDP, Berks County	1 377	2.31	0.38	93	321	99.3	1.76	0.41	108	21	38.6
West York borough, York County	1 897	2.68	0.40	106	225	91.4	1.61	0.35	215	23	21.9
Westmore township, McKean County	714	2.52	0.41	39	127	91.4	1.88	0.32	12	19	-
Wharton township, Fayette County	1 362	2.75	0.44	48	183	84.4	1.50	0.36	45	34	19.3
Wharton township, Potter County	49	2.15	0.38	6	2	95.0	2.56	0.46	-	-	-
Wheatfield township, Perry County	1 206	2.80	0.47	43	43	77.9	2.24	0.44	39	-	-
Wheatland borough, Mercer County	350	1.99	0.36	19	89	97.2	2.43	0.57	33	5	24.8
Whitaker borough, Allegheny County	560	2.53	0.45	32	156	99.3	1.93	0.45	32	-	18.2

Table 24. Owner and Renter Household Characteristics: 2000—Con.

[Data based on a sample (except Tables 65-68). For information on confidentiality protection, coverage, sampling error, and nonsampling error, see Appendix G. For location of definitions, see "How to Use This Census Report"]

State County Place and County Subdivision	Owner-occupied housing units						Renter-occupied housing units				
	Occupied housing units	Average household size	Occupants per room	Year householder moved into unit		Percent 1 unit, detached or attached	Average household size	Occupants per room	Year householder moved into unit		Percent 5 or more units in structure
				1999 to March 2000	1969 or earlier				1999 to March 2000	1969 or earlier	
PLACE AND COUNTY SUBDIVISION—Con.											
White township, Beaver County	628	2.45	0.41	23	101	97.5	2.05	0.44	113	-	72.1
White township, Cambria County	315	2.50	0.45	30	27	64.7	2.66	0.49	7	4	-
White township, Indiana County	6 025	2.50	0.37	312	726	82.5	1.73	0.44	859	27	58.9
White Deer township, Union County	1 644	2.65	0.44	82	142	87.1	2.20	0.48	95	17	6.6
Whitehall borough, Allegheny County	6 294	2.40	0.36	253	1 205	99.5	1.80	0.48	606	34	72.6
Whitehall township, Lehigh County	10 376	2.63	0.40	458	1 742	96.7	1.88	0.45	1 273	74	71.3
White Haven borough, Luzerne County	468	2.51	0.36	12	119	89.5	2.57	0.48	39	7	14.8
Whiteley township, Greene County	292	2.75	0.45	25	39	66.3	2.21	0.46	21	3	-
Whitemarsh township, Montgomery County	6 179	2.80	0.36	391	883	97.7	1.76	0.41	423	26	64.4
White Oak borough, Allegheny County	3 691	2.39	0.39	160	894	96.7	1.78	0.40	150	29	52.7
Whitfield CDP, Berks County	1 077	2.72	0.35	45	234	100.0	2.19	0.40	17	-	38.1
Whitpain township, Montgomery County	6 988	2.85	0.36	452	632	96.8	1.94	0.46	532	11	49.0
Wickerham Manor-Fisher CDP, Washington County	701	2.28	0.37	31	252	100.0	1.09	0.22	18	-	-
Wiconisco township, Dauphin County	480	2.30	0.36	21	137	95.9	3.18	0.58	31	8	17.6
Wilburton Number One CDP, Columbia County ..	106	2.53	0.36	1	28	100.0	2.17	0.41	2	-	-
Wilburton Number Two CDP, Columbia County ..	34	2.13	0.33	-	16	93.3	2.50	0.45	-	2	-
Wilkes-Barre city, Luzerne County	17 961	2.45	0.37	378	3 774	92.8	1.91	0.44	2 586	483	39.7
Wilkes-Barre township, Luzerne County	1 455	2.38	0.39	43	381	95.5	1.81	0.40	209	30	35.1
Wilkes-Barre Township CDP, Luzerne County ..	1 455	2.38	0.39	43	381	95.5	1.81	0.40	209	30	35.1
Wilkins township, Allegheny County	3 235	2.45	0.38	121	785	98.5	1.44	0.37	277	7	74.3
Wilksburg borough, Allegheny County	9 138	2.29	0.35	255	847	90.7	1.90	0.45	1 678	56	47.3
Wilks Township CDP, Allegheny County	3 235	2.45	0.38	121	785	98.5	1.44	0.37	277	7	74.3
Williams township, Dauphin County	457	2.54	0.40	23	93	92.7	2.28	0.43	23	5	21.1
Williams township, Northampton County	1 656	2.85	0.41	110	266	93.2	1.61	0.34	61	14	3.9
Williamsburg borough, Blair County	566	2.75	0.40	19	95	94.3	1.75	0.37	75	6	31.9
Williamsport city, Lycoming County	12 219	2.39	0.36	444	1 372	94.3	2.23	0.49	2 803	115	33.0
Williamstown borough, Dauphin County	608	2.33	0.35	13	190	95.8	2.38	0.46	54	12	23.8
Willistown township, Chester County	3 806	2.57	0.33	298	519	99.4	2.36	0.40	100	20	15.8
Willow Grove CDP, Montgomery County	6 334	2.64	0.38	298	959	97.2	1.97	0.48	601	34	56.3
Willow Street CDP, Lancaster County	3 168	2.44	0.37	157	304	88.7	1.85	0.47	197	6	78.5
Wilmerding borough, Allegheny County	1 032	2.46	0.38	34	168	89.9	1.73	0.40	161	24	44.1
Wilmington township, Lawrence County	947	3.13	0.48	41	156	96.1	2.01	0.43	47	14	20.8
Wilmington township, Mercer County	380	3.09	0.46	25	70	94.5	2.10	0.51	22	-	33.8
Wilmore borough, Cambria County	88	2.79	0.44	6	23	86.8	3.67	0.67	-	-	-
Wilmot township, Bradford County	454	2.45	0.38	18	62	80.7	3.37	0.56	16	7	-
Wilson borough, Northampton County	3 166	2.53	0.39	144	485	95.0	2.19	0.50	422	25	26.3
Windber borough, Somerset County	2 019	2.41	0.37	76	497	92.5	1.74	0.36	139	66	31.9
Wind Gap borough, Northampton County	1 221	2.55	0.41	41	211	90.2	1.88	0.48	177	7	49.1
Windham township, Bradford County	362	2.70	0.42	8	40	75.8	2.43	0.49	12	2	-
Windham township, Wyoming County	325	2.53	0.41	15	57	73.6	2.44	0.41	10	3	-
Windsor township, Berks County	842	2.59	0.39	31	170	94.8	2.46	0.51	29	11	11.9
Windsor borough, York County	484	2.73	0.42	30	62	95.3	2.76	0.57	70	4	30.6
Windsor township, York County	4 906	2.68	0.40	587	629	92.3	1.93	0.38	151	39	6.5
Winfield township, Butler County	1 335	2.70	0.44	99	179	74.6	2.19	0.46	45	-	38.5
Winslow township, Jefferson County	996	2.66	0.42	42	206	94.1	2.12	0.45	27	8	-
Winterstown borough, York County	206	2.71	0.41	17	23	83.9	2.42	0.56	14	-	-
Wolf township, Lycoming County	1 063	2.57	0.42	56	129	71.5	2.68	0.51	23	1	-
Wolf Creek township, Mercer County	281	2.65	0.44	21	62	86.5	1.95	0.34	5	2	-
Wolfdale CDP, Washington County	1 243	2.37	0.42	69	216	57.8	2.14	0.41	45	9	-
Womelsdorf borough, Berks County	1 061	2.57	0.40	59	137	94.0	2.01	0.50	102	3	50.0
Wood township, Huntingdon County	277	2.47	0.41	6	58	81.8	2.82	0.53	17	2	-
Woodbourne CDP, Bucks County	994	3.42	0.41	70	17	99.0	-	(X)	-	-	(X)
Woodbury borough, Bedford County	113	2.60	0.40	2	28	92.6	2.06	0.42	2	-	-
Woodbury township, Bedford County	379	3.24	0.50	15	55	85.5	2.43	0.37	-	8	-
Woodbury township, Blair County	571	2.75	0.44	24	114	85.7	2.51	0.47	13	6	8.9
Woodcock borough, Crawford County	55	2.89	0.42	2	8	78.3	2.00	0.38	2	-	-
Woodcock township, Crawford County	1 029	2.65	0.44	82	96	73.5	2.45	0.48	34	-	12.5
Woodland Heights CDP, Venango County	598	2.52	0.39	23	83	98.5	2.09	0.46	91	6	35.6
Woodlyn CDP, Delaware County	3 957	2.72	0.42	176	939	95.6	2.08	0.52	313	44	30.2
Woodside CDP, Bucks County	808	3.39	0.37	87	24	100.0	0.75	0.13	-	-	-
Woodward CDP, Centre County	65	2.02	0.31	2	10	70.2	2.11	0.35	6	-	-
Woodward township, Clearfield County	751	2.46	0.39	26	169	87.3	1.77	0.40	22	17	46.0
Woodward township, Clinton County	954	2.40	0.37	51	120	92.0	2.03	0.47	49	4	28.9
Woodward township, Lycoming County	946	2.61	0.45	65	142	69.8	2.02	0.40	44	3	11.7
Worcester township, Montgomery County	2 887	2.79	0.36	332	327	97.1	2.01	0.39	105	8	36.0
Wormleysburg borough, Cumberland County	1 318	2.09	0.30	21	196	93.9	1.94	0.44	248	-	46.7
Worth township, Butler County	469	2.83	0.46	29	50	84.4	2.44	0.44	25	8	-
Worth township, Centre County	319	2.76	0.45	18	40	84.0	2.39	0.48	15	3	3.5
Worth township, Mercer County	324	2.69	0.44	15	61	84.7	1.86	0.33	-	9	-
Worthington borough, Armstrong County	304	2.67	0.44	13	60	93.2	1.70	0.33	39	8	-
Worthington township, Jefferson County	31	3.07	0.45	2	4	100.0	3.00	0.43	4	-	-
Wright township, Luzerne County	2 005	2.81	0.39	115	342	99.5	1.87	0.40	70	31	45.8
Wrightstown township, Bucks County	971	2.99	0.38	91	139	98.0	2.42	0.43	26	3	3.5
Wrightsville borough, York County	955	2.51	0.38	28	160	94.2	1.87	0.42	81	10	10.5
Wyalusing borough, Bradford County	263	2.32	0.32	2	60	94.9	1.62	0.36	17	-	25.5
Wyalusing township, Bradford County	496	2.59	0.39	16	57	88.7	2.64	0.51	49	6	3.4
Wyncote CDP, Montgomery County	1 052	2.80	0.34	52	134	100.0	1.55	0.37	32	13	86.7
Wyndmoor CDP, Montgomery County	2 154	2.50	0.33	150	418	99.4	1.66	0.36	91	9	16.3
Wyoming borough, Luzerne County	1 487	2.43	0.37	66	373	88.5	1.68	0.40	183	46	31.0
Wyomissing borough, Berks County	3 359	2.47	0.33	205	369	92.8	1.72	0.39	268	-	75.4
Wyomissing Hills borough, Berks County	985	2.61	0.34	74	199	94.6	2.56	0.41	24	4	23.1
Wysox township, Bradford County	728	2.60	0.40	50	128	74.6	2.04	0.41	41	7	-
Yardley borough, Bucks County	1 170	2.38	0.37	89	143	90.5	1.54	0.38	120	13	27.4
Yatesville borough, Luzerne County	235	2.81	0.41	14	50	95.1	2.41	0.43	12	4	-
Yeadon borough, Delaware County	4 689	2.83	0.42	237	651	97.6	1.79	0.51	436	44	67.3
Yeagertown CDP, Mifflin County	448	2.62	0.42	12	64	90.5	2.01	0.36	47	28	5.3
Yoe borough, York County	437	2.89	0.43	10	42	98.1	1.82	0.45	125	3	56.0

Table 24. **Owner and Renter Household Characteristics: 2000—Con.**

[Data based on a sample (except Tables 65-68). For information on confidentiality protection, coverage, sampling error, and nonsampling error, see Appendix G. For location of definitions, see "How to Use This Census Report"]

State County Place and County Subdivision	Occupied housing units	Owner-occupied housing units					Renter-occupied housing units				
		Average household size	Occupants per room	Year householder moved into unit		Percent 1 unit, detached or attached	Average household size	Occupants per room	Year householder moved into unit		Percent 5 or more units in structure
				1999 to March 2000	1969 or earlier				1999 to March 2000	1969 or earlier	
PLACE AND COUNTY SUBDIVISION—Con.											
York city, York County	16 132	2.57	0.38	699	1 674	92.4	2.40	0.53	3 773	115	20.7
York township, York County	9 857	2.54	0.36	654	1 067	91.8	1.86	0.44	1 203	-	57.5
Yorkana borough, York County	92	2.61	0.37	5	11	100.0	2.44	0.54	19	-	8.3
York Haven borough, York County	282	2.95	0.45	24	17	89.6	3.07	0.61	69	5	19.5
York Springs borough, Adams County	187	2.95	0.46	6	7	91.4	2.76	0.61	26	4	9.6
Young township, Indiana County	741	2.42	0.39	18	183	78.6	2.06	0.40	37	10	-
Young township, Jefferson County	687	2.57	0.39	45	126	90.0	2.36	0.46	16	6	-
Youngstown borough, Westmoreland County	176	2.12	0.36	-	47	87.4	2.58	0.53	18	4	10.5
Youngsville borough, Warren County	767	2.41	0.36	43	120	90.1	2.34	0.46	78	16	4.0
Youngwood borough, Westmoreland County	1 506	2.50	0.41	55	377	91.0	1.51	0.36	218	12	35.8
Zelienople borough, Butler County	1 956	2.60	0.38	60	249	97.4	1.58	0.44	294	-	36.9
Zerbe township, Northumberland County	871	2.36	0.33	51	228	92.8	2.13	0.38	42	27	7.3
Zion CDP, Centre County	726	2.94	0.44	49	100	93.7	1.83	0.41	30	5	31.3

Table 25. Home Value: 2000

[Data based on a sample (except Tables 65-68). For information on confidentiality protection, coverage, sampling error, and nonsampling error, see Appendix G. For location of definitions, see "How to Use This Census Report"]

State County County Subdivision Place	Specified owner- occupied housing units	Value of home							
		Less than \$50,000	\$50,000 to \$99,999	\$100,000 to \$149,999	\$150,000 to \$199,999	\$200,000 to \$299,999	\$300,000 to \$499,999	\$500,000 or more	Median (dollars)
The State	2 889 484	435 193	1 079 698	703 093	344 172	214 812	84 425	28 091	97 000
Adams County	19 834	422	7 622	7 717	2 680	1 148	210	35	110 100
Abbottstown borough	206	16	83	89	14	4	-	-	101 400
Arendtsville borough	189	-	66	106	11	6	-	-	114 000
Bendersville borough	131	9	74	40	8	-	-	-	92 000
Berwick township	386	14	132	95	64	68	10	3	125 500
Biglerville borough	260	6	120	97	25	12	-	-	101 400
Bonneauville borough	340	12	173	135	14	4	-	2	97 400
Butler township	506	24	203	148	93	38	-	-	106 100
Carroll Valley borough	1 035	4	211	575	201	37	7	-	124 300
Conewago township	1 622	21	707	725	149	20	-	-	104 400
Midway CDP	623	-	383	223	17	-	-	-	92 000
Cumberland township	1 354	54	311	499	197	246	39	8	131 600
East Berlin borough	305	10	104	145	28	13	2	3	110 100
Fairfield borough	125	2	61	56	4	2	-	-	99 800
Franklin township	973	21	406	367	145	34	-	-	107 100
Cashtown-McKnightstown CDP	207	-	70	104	33	-	-	-	114 700
Freedom township	150	2	60	40	19	24	3	2	115 500
Germany township	546	6	155	243	89	47	4	2	120 600
Gettysburg borough	817	8	341	250	145	63	10	-	109 400
Hamilton township	505	4	130	242	102	23	4	-	125 100
Hamiltonban township	466	44	217	120	66	19	-	-	97 200
Orrtanna CDP (part)	38	8	24	6	-	-	-	-	83 800
Highland township	172	3	57	72	24	16	-	-	111 800
Orrtanna CDP (part)	4	-	4	-	-	-	-	-	80 000
Huntington township	456	4	234	176	14	28	-	-	98 600
Latimore township	583	-	167	279	74	47	13	3	119 500
Lake Meade CDP (part)	126	-	19	66	17	24	-	-	132 300
Liberty township	214	6	73	74	42	19	-	-	121 200
Littlestown borough	956	6	390	448	76	36	-	-	107 000
McSherrystown borough	615	17	444	119	35	-	-	-	88 400
Menallen township	616	19	280	227	69	9	12	-	101 600
Bendersville Station-Aspers CDP	65	6	49	10	-	-	-	-	84 400
Mount Joy township	699	-	215	288	82	54	60	-	118 000
Lake Heritage CDP (part)	211	-	24	98	14	22	53	-	141 000
Mount Pleasant township	829	17	284	322	130	68	8	-	116 200
Lake Heritage CDP (part)	127	-	9	78	10	30	-	-	127 400
New Oxford borough	304	8	157	103	23	9	4	-	97 600
Oxford township	1 129	14	597	423	47	48	-	-	98 400
Reading township	1 204	9	524	438	175	42	16	-	107 500
Hampton CDP	128	-	94	27	-	-	7	-	94 400
Lake Meade CDP (part)	519	-	159	217	101	42	-	-	123 700
Straban township	916	41	280	371	158	62	-	4	113 900
Lake Heritage CDP (part)	72	-	-	49	12	11	-	-	120 900
Tyrone township	355	17	150	128	52	4	4	-	102 900
Union township	790	4	160	262	296	46	14	8	143 500
York Springs borough	80	-	56	15	9	-	-	-	86 400
Allegheny County	331 436	64 747	145 286	66 386	27 101	17 176	7 702	3 038	84 200
Aleppo township	372	9	123	165	26	35	14	-	115 000
Aspinwall borough	698	39	197	264	150	37	11	-	119 600
Avalon borough	955	155	698	102	-	-	-	-	69 500
Baldwin borough	6 565	352	4 615	1 355	188	50	5	-	85 300
Baldwin township	821	26	662	123	4	-	6	-	82 600
Bell Acres borough	441	43	143	71	31	19	107	27	124 600
Bellevue borough	1 457	245	1 053	129	18	6	6	-	70 500
Ben Avon borough	522	29	137	179	111	53	10	3	120 300
Ben Avon Heights borough	124	4	14	11	42	31	18	4	186 800
Bethel Park borough	10 310	235	3 424	4 560	1 599	411	61	20	116 000
Blawnox borough	383	112	250	21	-	-	-	-	69 300
Brackenridge borough	991	446	531	8	-	6	-	-	53 800
Braddock borough	518	456	55	7	-	-	-	-	20 300
Braddock Hills borough	565	160	377	20	-	8	-	-	63 800
Bradfordwoods borough	424	2	18	73	131	142	48	10	194 700
Brentwood borough	2 781	298	2 036	366	72	9	-	-	73 200
Bridgeville borough	1 522	214	1 010	253	45	-	-	-	78 900
Carnegie borough	1 893	389	1 137	209	97	40	21	-	72 500
Castle Shannon borough	2 418	110	2 036	250	7	15	-	-	79 600
Chalfant borough	285	118	161	6	-	-	-	-	56 800
Cheswick borough	683	31	468	124	60	-	-	-	83 100
Churchill borough	1 432	50	427	453	339	158	-	5	125 300
Clairton city	2 343	1 711	591	35	6	-	-	-	38 500
Collier township	1 592	171	786	233	122	101	95	84	92 500
Coraopolis borough	1 495	474	894	115	12	-	-	-	67 100
Crafton borough	1 356	172	733	322	97	11	8	13	85 200
Crescent township	665	76	373	181	28	7	-	-	87 700
Dormont borough	2 184	209	1 588	355	27	5	-	-	80 500
Dravosburg borough	531	279	247	5	-	-	-	-	49 000
Duquesne city	1 528	1 206	307	6	-	-	-	9	33 300
East Deer township	415	200	193	18	4	-	-	-	52 000
East McKeesport borough	642	282	334	22	-	4	-	-	53 500
East Pittsburgh borough	353	242	107	-	4	-	-	-	44 100
Edgewood borough	1 007	18	429	270	111	124	42	13	108 200
Edgeworth borough	551	5	28	52	60	110	128	168	322 500
Elizabeth borough	408	159	224	23	2	-	-	-	60 600
Elizabeth township	4 453	618	2 389	1 055	242	123	-	26	83 900
Emsworth borough	656	99	444	85	28	-	-	-	78 100
Etna borough	918	260	595	50	13	-	-	-	63 700
Fawn township	711	104	371	151	59	20	6	-	83 600
Findlay township	1 426	119	466	451	281	97	12	-	110 300
Imperial-Enlow CDP (part)	517	76	149	109	93	90	-	-	109 300
Forest Hills borough	2 386	172	1 393	494	224	97	6	-	86 700
Forward township	937	412	412	189	37	40	-	-	79 000
Fox Chapel borough	1 757	4	6	29	124	261	673	660	411 500
Franklin Park borough	3 483	6	200	756	814	1 187	461	59	198 000
Frazer township	387	47	235	82	19	4	-	-	84 900
Glassport borough	1 329	761	526	22	7	7	6	-	45 700
Glenfield borough	68	11	52	3	2	-	-	-	65 600

Table 25. Home Value: 2000—Con.

[Data based on a sample (except Tables 65-68). For information on confidentiality protection, coverage, sampling error, and nonsampling error, see Appendix G. For location of definitions, see "How to Use This Census Report"]

State County County Subdivision Place	Specified owner- occupied housing units	Value of home							
		Less than \$50,000	\$50,000 to \$99,999	\$100,000 to \$149,999	\$150,000 to \$199,999	\$200,000 to \$299,999	\$300,000 to \$499,999	\$500,000 or more	Median (dollars)
Allegheny County—Con.									
Green Tree borough	1 670	50	640	655	202	104	19	-	108 100
Hampton township	5 332	95	1 501	1 697	991	646	308	94	133 700
Hampton Township CDP	5 332	95	1 501	1 697	991	646	308	94	133 700
Harmar township	962	255	380	132	44	96	44	11	80 100
Harrison township	3 352	737	1 923	462	135	59	31	5	76 500
Harrison Township CDP	3 352	737	1 923	462	135	59	31	5	76 500
Haysville borough	19	10	9	-	-	-	-	-	39 600
Heidelberg borough	367	103	221	41	2	-	-	-	69 600
Homestead borough	605	478	116	11	-	-	-	-	32 600
Indiana township	1 793	118	521	431	242	320	125	36	128 900
Ingram borough	972	154	729	70	7	12	-	-	74 500
Jefferson Hills borough	2 788	283	1 089	720	340	264	92	-	101 300
Kennedy township	2 520	129	952	973	315	134	17	-	107 300
Kennedy Township CDP	2 520	129	952	973	315	134	17	-	107 300
Kilbuck township	271	35	74	84	39	29	6	4	122 800
Leet township	473	72	152	109	89	12	33	6	106 600
Leetsdale borough	352	129	158	36	14	8	7	-	57 300
Liberty borough	928	238	636	44	5	5	-	-	59 200
Lincoln borough	393	127	213	40	8	4	1	-	63 000
McCandless township	8 192	79	1 200	3 042	2 184	1 237	364	86	146 400
McCandless Township CDP	8 192	79	1 200	3 042	2 184	1 237	364	86	146 400
McDonald borough (part)	144	17	106	21	-	-	-	-	68 400
McKeesport city	5 417	3 819	1 422	126	44	-	6	-	37 800
McKees Rocks borough	1 304	832	461	11	-	-	-	-	40 600
Marshall township	1 631	17	131	285	307	571	271	49	211 500
Millvale borough	854	542	284	7	21	-	-	-	44 800
Moon township	5 670	101	1 340	2 240	1 296	480	206	7	131 800
Carnot-Moon CDP	2 136	50	508	1 044	454	57	16	7	126 900
Mount Lebanon township	9 313	126	1 477	3 410	1 927	1 611	643	119	145 000
Mount Lebanon CDP	9 313	126	1 477	3 410	1 927	1 611	643	119	145 000
Mount Oliver borough	838	504	321	13	-	-	-	-	46 000
Munhall borough	3 533	1 383	1 802	260	59	21	-	8	60 700
Municipality of Monroeville borough	8 248	496	4 348	2 209	824	227	121	23	92 000
Neville township	283	59	192	24	-	4	2	2	65 900
North Braddock borough	1 427	1 133	294	-	-	-	-	-	32 300
North Fayette township	2 753	181	1 140	965	378	55	34	-	102 600
Imperial-Enlow CDP (part)	198	35	94	62	-	7	-	-	86 600
Sturgeon-Noblestown CDP (part)	259	47	77	43	72	13	7	-	128 200
North Versailles township	3 293	897	2 085	253	48	10	-	-	62 400
North Versailles CDP	3 293	897	2 085	253	48	10	-	-	62 400
Oakdale borough	476	50	305	106	12	1	2	-	83 100
Oakmont borough	1 649	164	467	516	269	152	55	6	113 200
O'Hara township	2 792	124	534	736	478	533	339	48	150 200
O'Hara Township CDP	2 792	124	534	736	478	533	339	48	150 200
Ohio township	868	14	171	278	152	132	94	27	144 600
Osborne borough	195	6	34	40	18	35	52	10	197 500
Penn Hills township	15 066	2 224	11 189	1 406	141	67	-	39	69 100
Penn Hills CDP	15 066	2 224	11 189	1 406	141	67	-	39	69 100
Pennsbury Village borough	268	10	256	-	-	2	-	-	59 800
Pine township	2 153	8	261	351	280	756	381	116	217 500
Pitcairn borough	783	361	385	24	13	-	-	-	51 600
Pittsburgh city	66 568	25 475	29 709	5 555	2 023	1 815	1 290	701	59 700
Pleasant Hills borough	2 628	15	1 320	979	228	55	31	-	99 500
Plum borough	7 679	431	4 120	2 230	622	244	32	-	93 100
Port Vue borough	1 456	678	734	33	11	-	-	-	51 300
Rankin borough	385	323	57	5	-	-	-	-	25 700
Reserve township	1 223	81	899	211	11	21	-	-	83 000
Reserve Township CDP	1 223	81	899	211	11	21	-	-	83 000
Richland township	2 600	49	651	1 039	513	239	97	12	128 000
Robinson township	3 394	82	713	1 296	587	595	105	16	131 200
Robinson Township CDP	3 394	82	713	1 296	587	595	105	16	131 200
Ross township	9 832	271	3 833	3 982	1 379	328	39	-	108 700
Ross Township CDP	9 832	271	3 833	3 982	1 379	328	39	-	108 700
Rossllyn Farms borough	171	2	12	32	31	61	31	2	211 500
Scott township	4 548	248	2 134	1 720	352	80	5	9	98 300
Scott Township CDP	4 548	248	2 134	1 720	352	80	5	9	98 300
Sewickley borough	849	37	292	146	97	120	76	81	132 500
Sewickley Heights borough	201	-	13	4	7	18	30	129	622 800
Sewickley Hills borough	180	6	29	37	36	36	15	21	178 600
Shaler township	9 846	452	4 434	4 021	741	183	15	-	100 400
Shaler Township CDP	9 846	452	4 434	4 021	741	183	15	-	100 400
Sharpsburg borough	663	248	387	20	8	-	-	-	56 000
South Fayette township	3 295	156	1 177	772	622	481	87	-	118 000
Sturgeon-Noblestown CDP (part)	152	26	78	32	16	-	-	-	75 600
South Park township	4 013	203	1 674	1 573	422	125	16	-	103 000
South Park Township CDP	4 013	203	1 674	1 573	422	125	16	-	103 000
South Versailles township	119	43	66	6	4	-	-	-	66 500
Springdale borough	1 021	201	674	119	27	-	-	-	69 700
Springdale township	569	85	327	93	45	10	4	5	77 300
Stowe township	1 855	874	915	56	10	-	-	-	51 800
Stowe Township CDP	1 855	874	915	56	10	-	-	-	51 800
Swissvale borough	2 232	972	1 033	144	61	15	7	-	54 000
Tarentum borough	1 071	599	450	12	-	-	-	10	47 200
Thornburg borough	168	-	8	22	42	67	18	11	216 700
Trafford borough (part)	8	-	8	-	-	-	-	-	55 000
Turtle Creek borough	1 121	658	454	9	-	-	-	-	46 500
Upper St. Clair township	6 268	40	522	1 608	1 838	1 374	671	215	174 900
Upper St. Clair CDP	6 268	40	522	1 608	1 838	1 374	671	215	174 900
Verona borough	633	226	397	10	-	-	-	-	57 700
Versailles borough	449	167	282	-	-	-	-	-	54 400
Wall borough	186	135	51	-	-	-	-	-	35 300
West Deer township	3 381	248	1 438	1 336	219	117	20	3	100 100
Curtisville CDP	303	73	178	40	9	-	-	3	65 700
Russellton CDP	417	44	223	150	-	-	-	-	91 900
West Elizabeth borough	115	52	60	-	3	-	-	-	54 600
West Homestead borough	720	161	421	119	19	-	-	-	72 400
West Mifflin borough	6 952	1 235	4 684	770	176	70	9	8	70 200
West View borough	1 956	148	1 478	220	102	-	8	-	81 000

Table 25. Home Value: 2000—Con.

[Data based on a sample (except Tables 65-68). For information on confidentiality protection, coverage, sampling error, and nonsampling error, see Appendix G. For location of definitions, see "How to Use This Census Report"]

State County County Subdivision Place	Specified owner- occupied housing units	Value of home							
		Less than \$50,000	\$50,000 to \$99,999	\$100,000 to \$149,999	\$150,000 to \$199,999	\$200,000 to \$299,999	\$300,000 to \$499,999	\$500,000 or more	Median (dollars)
		Allegheny County—Con.							
Whitaker borough	404	209	182	11	2	-	-	-	49 200
Whitehall borough	4 465	78	2 031	1 716	412	157	61	10	102 900
White Oak borough	2 610	472	1 533	375	157	49	16	8	77 100
Wilkins township	2 149	325	1 293	269	143	101	18	-	71 500
Wilkins Township CDP	2 149	325	1 293	269	143	101	18	-	71 500
Wilkesburg borough	3 368	1 455	1 624	255	24	10	-	-	53 600
Wilmerding borough	397	260	133	-	-	-	4	-	44 300
Armstrong County	16 785	5 468	8 406	1 890	771	186	52	12	64 500
Apollo borough	400	211	170	14	-	-	5	-	48 300
Applewold borough	88	36	44	7	-	-	1	-	54 000
Atwood borough	33	20	12	1	-	-	-	-	43 000
Bethel township	317	82	163	49	19	2	-	2	72 300
Boggs township	185	70	89	26	-	-	-	-	63 000
Bradys Bend township	217	80	98	32	2	3	2	-	62 900
Burrell township	119	38	55	24	-	2	-	-	66 300
Cadogan township	129	85	44	-	-	-	-	-	42 100
Cowanshannock township	625	289	288	20	16	8	4	-	52 600
Dayton borough	161	104	51	4	2	-	-	-	42 900
East Franklin township	1 072	159	605	150	105	46	7	-	78 700
West Hills CDP	417	7	214	117	55	17	7	-	92 600
Elderton borough	73	14	54	5	-	-	-	-	74 100
Ford City borough	900	483	417	-	-	-	-	-	48 200
Ford Cliff borough	145	82	61	2	-	-	-	-	47 400
Freeport borough	447	201	220	21	5	-	-	-	52 200
Gilpin township	729	187	327	162	30	11	12	-	75 600
Hovey township	21	4	13	4	-	-	-	-	86 300
Kiskiminetas township	1 086	237	535	188	96	30	-	-	76 200
Orchard Hills CDP	455	80	285	50	17	23	-	-	72 900
Kittanning borough	762	440	287	27	8	-	-	-	45 000
Kittanning township	393	97	235	30	29	2	-	-	69 100
Leechburg borough	648	230	379	33	6	-	-	-	59 500
Madison township	197	140	48	6	-	-	-	3	40 300
Mahoning township	372	205	145	18	4	-	-	-	46 800
Manor township	1 282	256	612	272	133	9	-	-	79 400
Lenape Heights CDP	391	81	222	54	25	9	-	-	77 900
Manorville borough	105	48	41	4	12	-	-	-	56 400
North Apollo borough	437	99	305	28	5	-	-	-	67 200
North Buffalo township	739	73	466	125	63	12	-	-	84 800
Parker city	196	68	109	16	3	-	-	-	62 300
Parks township	676	231	319	81	29	12	4	-	64 000
North Vandergrift-Pleasant View CDP	375	179	141	23	16	12	4	-	51 700
Perry township	75	21	44	10	-	-	-	-	60 500
Pine township	150	115	32	3	-	-	-	-	36 600
Plumcreek township	424	70	276	47	23	3	5	-	71 300
Rayburn township	378	183	144	38	13	-	-	-	52 300
Redbank township	212	120	82	6	4	-	-	-	46 000
Rural Valley borough	239	86	143	10	-	-	-	-	58 800
South Bend township	209	49	119	24	15	2	-	-	68 600
South Bethlehem borough	118	41	68	9	-	-	-	-	63 300
South Buffalo township	693	95	316	157	86	29	10	-	92 500
Sugarcreek township	244	77	125	35	7	-	-	-	67 300
Valley township	143	32	83	26	-	-	-	2	79 800
Washington township	185	65	89	18	5	3	-	5	62 700
Wayne township	139	55	64	15	5	-	-	-	65 000
West Franklin township	408	66	216	82	32	10	2	-	84 600
West Kittanning borough	409	83	279	35	10	2	-	-	70 700
Worthington borough	205	41	134	26	4	-	-	-	69 600
Beaver County	46 498	8 420	22 007	10 451	3 694	1 579	262	85	85 000
Aliquippa city	2 826	1 227	1 364	204	6	20	-	5	54 700
Ambridge borough	1 652	819	781	46	-	6	-	-	50 300
Baden borough	1 220	172	867	122	53	-	-	6	74 700
Beaver borough	1 258	60	504	420	163	75	36	-	107 600
Beaver Falls city	1 864	1 102	721	17	20	-	-	4	44 300
Big Beaver borough	583	119	328	110	22	4	-	-	81 400
Bridgewater borough	190	45	89	40	12	4	-	-	79 600
Brighton township	2 335	74	836	753	445	187	32	8	114 100
Center township	3 211	163	1 112	1 087	531	222	87	9	113 900
Chippewa township	2 151	79	819	904	170	149	25	5	108 100
Conway borough	722	96	472	135	16	-	3	-	80 700
Darlington borough	71	7	64	-	-	-	-	-	68 100
Darlington township	383	86	204	79	8	6	-	-	75 600
Daugherty township	972	47	475	384	48	18	-	-	97 800
East Rochester borough	168	66	94	8	-	-	-	-	57 500
Eastvale borough	68	55	13	-	-	-	-	-	34 300
Economy borough	3 031	106	1 031	1 173	461	219	24	17	112 600
Ellwood City borough (part)	225	91	118	-	6	10	-	-	56 000
Fallston borough	110	37	56	2	9	6	-	-	58 600
Frankfort Springs borough	33	9	12	9	-	3	-	-	65 000
Franklin township	1 012	119	408	305	98	67	15	-	97 800
Freedom borough	459	222	229	6	2	-	-	-	50 900
Georgetown borough	61	10	37	12	-	2	-	-	83 900
Glasgow borough	20	20	-	-	-	-	-	-	26 700
Greene township	449	36	182	99	61	58	5	8	102 500
Hanover township	639	46	220	180	116	66	11	-	110 800
Harmony township	1 243	154	797	193	84	15	-	-	74 200
Harmony Township CDP	1 243	154	797	193	84	15	-	-	74 200
Homewood borough	44	29	13	2	-	-	-	-	43 000
Hookstown borough	47	17	25	3	-	2	-	-	62 300
Hopewell township	4 305	156	2 453	1 247	318	124	-	7	93 000
Independence township	490	17	192	105	108	58	10	-	112 700
Industry borough	588	90	362	127	5	4	-	-	75 300
Koppel borough	270	106	160	4	-	-	-	-	54 200
Marion township	177	12	66	60	18	17	-	4	108 200
Midland borough	589	339	227	7	10	6	-	-	44 000
Monaca borough	1 653	300	1 062	242	49	-	-	-	73 800
New Brighton borough	1 303	558	692	48	5	-	-	-	54 400

Table 25. Home Value: 2000—Con.

[Data based on a sample (except Tables 65-68). For information on confidentiality protection, coverage, sampling error, and nonsampling error, see Appendix G. For location of definitions, see "How to Use This Census Report"]

State County County Subdivision Place	Specified owner- occupied housing units	Value of home							
		Less than \$50,000	\$50,000 to \$99,999	\$100,000 to \$149,999	\$150,000 to \$199,999	\$200,000 to \$299,999	\$300,000 to \$499,999	\$500,000 or more	Median (dollars)
Beaver County—Con.									
New Galilee borough	97	32	53	12	-	-	-	-	62 900
New Sewickley township	1 692	140	659	525	298	70	-	-	103 900
North Sewickley township	1 677	239	753	518	158	9	-	-	93 600
Ohioville borough	941	109	551	216	41	17	-	7	86 900
Patterson township	858	93	444	184	77	48	7	5	87 000
Patterson Township CDP	858	93	444	184	77	48	7	5	87 000
Patterson Heights borough	218	11	110	47	30	20	-	-	96 700
Potter township	128	5	58	36	25	1	3	-	101 400
Pulaski township	377	143	207	24	3	-	-	-	58 000
Raccoon township	705	74	288	202	98	43	-	-	99 000
Rochester borough	811	361	415	35	-	-	-	-	52 700
Rochester township	949	188	515	194	45	7	-	-	75 200
Shippingport borough	31	8	18	3	2	-	-	-	70 800
South Beaver township	562	51	230	206	55	16	4	-	100 000
South Heights borough	160	48	86	21	5	-	-	-	70 400
Vanport township	181	35	106	31	9	-	-	-	80 400
West Mayfield borough	355	83	238	34	-	-	-	-	68 700
White township	334	109	191	30	4	-	-	-	65 700
Bedford County									
Bedford borough	9 941	1 621	5 501	1 992	496	240	72	19	80 200
Bedford township	727	33	395	184	52	42	14	7	90 000
Bedford township	1 176	67	532	405	94	66	12	-	99 200
Bloomfield township	207	10	108	72	8	7	2	-	94 000
Broad Top township	390	195	173	18	4	-	-	-	50 000
Coaldale borough	20	18	2	-	-	-	-	-	27 500
Colerain township	208	18	115	52	15	2	6	-	84 800
Cumberland Valley township	324	58	201	45	7	11	-	2	76 500
East Providence township	237	27	160	30	10	8	2	-	78 000
East St. Clair township	577	58	319	128	52	20	-	-	88 100
Everett borough	289	73	179	33	-	-	4	-	67 600
Harrison township	173	26	116	25	4	-	2	-	77 100
Hopewell borough	55	19	34	2	-	-	-	-	55 300
Hopewell township	426	83	263	60	16	4	-	-	78 200
Hyndman borough	261	119	121	21	-	-	-	-	54 800
Juniata township	159	38	72	32	12	5	-	-	77 300
Kimmel township	361	70	212	62	11	6	-	-	77 500
King township	230	50	140	27	12	-	1	-	66 400
Liberty township	347	80	219	38	4	4	2	-	69 200
Lincoln township	46	5	28	11	2	-	-	-	72 500
Londonderry township	407	91	218	68	22	6	2	-	75 700
Mann township	54	11	27	8	6	2	-	-	75 700
Manns Choice borough	72	22	46	2	-	2	-	-	65 000
Monroe township	171	10	91	44	19	7	-	-	88 100
Napier township	341	26	202	89	8	12	-	4	83 400
New Paris borough	51	11	36	4	-	-	-	-	68 100
Pavia township	62	11	34	15	-	-	-	2	81 400
Pleasantville borough	41	11	30	-	-	-	-	-	61 000
Rainsburg borough	35	11	24	-	-	-	-	-	63 100
St. Clairsville borough	21	8	13	-	-	-	-	-	56 300
Saxton borough	156	49	91	16	-	-	-	-	63 700
Schellsburg borough	73	11	38	20	4	-	-	-	85 000
Snake Spring township	376	25	179	120	30	17	5	-	96 700
Southampton township	120	13	83	21	3	-	-	-	74 800
South Woodbury township	406	55	217	106	23	1	2	-	84 200
West Providence township	774	133	452	129	42	10	8	-	74 800
West St. Clair township	281	44	166	46	21	4	-	-	75 100
Woodbury borough	86	19	55	12	-	-	-	-	71 300
Woodbury township	201	13	110	47	15	4	10	2	87 300
Berks County									
Adamstown borough (part)	90 295	9 785	31 992	30 211	11 655	4 878	1 410	364	104 900
Albany township	1	-	-	1	-	-	-	-	112 500
Albany township	319	6	95	124	54	31	7	2	121 800
Alsace township	1 051	24	381	359	148	105	30	4	112 000
Amity township	2 278	24	242	914	709	340	33	16	147 700
Amity Gardens CDP	853	8	24	513	239	69	-	-	135 900
Bally borough	313	5	89	196	19	4	-	-	112 400
Bechtelsville borough	253	-	107	133	13	-	-	-	106 900
Bern township	1 540	-	445	608	246	189	52	-	125 900
Bernville borough	224	4	141	73	6	-	-	-	92 000
Bethel township	785	29	277	348	100	12	13	6	110 300
Birdsboro borough	1 379	26	650	584	119	-	-	-	101 100
Boyetown borough	920	-	543	311	61	5	-	-	97 000
Brecknock township	1 156	5	151	488	341	148	23	-	144 400
Caernarvon township	590	4	104	275	123	76	4	4	134 700
Centerport borough	71	-	32	35	2	2	-	-	104 400
Centre township	849	-	187	462	182	18	-	-	119 000
Colebrookdale township	1 565	5	460	781	228	72	14	5	117 100
Cumru township	3 803	78	1 352	1 347	532	305	99	90	112 300
Flying Hills CDP	315	-	122	93	70	30	-	-	113 200
District township	315	-	36	124	100	48	7	-	149 100
Douglass township	877	9	168	510	100	80	10	-	128 900
Earl township	756	3	136	331	232	49	-	5	136 900
Exeter township	6 123	75	1 527	3 249	833	280	150	9	119 800
Lorane CDP	870	11	123	673	41	22	-	-	114 600
Reiffon CDP	920	-	186	493	138	82	21	-	127 200
Fleetwood borough	1 191	24	586	369	185	21	6	-	99 100
Greenwich township	585	4	79	260	141	87	8	6	140 300
Hamburg borough	1 078	37	746	232	57	6	-	-	86 600
Heidelberg township	421	10	158	158	48	41	4	2	111 700
Hereford township	501	14	95	207	121	55	9	-	137 600
Jefferson township	357	4	64	167	84	32	6	-	126 100
Kenhorst borough	986	46	688	245	7	-	-	-	83 700
Kutztown borough	900	11	462	303	91	24	5	4	98 600
Laureldale borough	1 346	33	1 017	259	37	-	-	-	83 400
Leesport borough	505	10	305	154	33	3	-	-	90 800
Lenhartsville borough	44	2	29	13	-	-	-	-	84 600
Longswamp township	1 162	30	325	531	198	64	14	-	126 400
Lower Alsace township	1 402	31	775	477	74	32	13	-	95 400

Table 25. Home Value: 2000—Con.

[Data based on a sample (except Tables 65-68). For information on confidentiality protection, coverage, sampling error, and nonsampling error, see Appendix G. For location of definitions, see "How to Use This Census Report"]

State County County Subdivision Place	Specified owner- occupied housing units	Value of home							
		Less than \$50,000	\$50,000 to \$99,999	\$100,000 to \$149,999	\$150,000 to \$199,999	\$200,000 to \$299,999	\$300,000 to \$499,999	\$500,000 or more	Median (dollars)
Berks County—Con.									
Lower Heidelberg township	1 095	9	261	218	249	236	122	-	161 300
Lyons borough	91	-	85	17	9	-	-	-	88 500
Maidencreek township	1 903	42	434	1 002	352	73	-	-	125 400
Marion township	326	4	125	147	32	11	5	2	110 100
Maxatawny township	789	7	227	362	112	61	20	-	120 800
Mohnton borough	772	36	383	168	88	89	8	-	96 600
Mount Penn borough	909	31	716	144	12	6	-	-	81 900
Muhlenberg township	5 000	91	2 344	1 958	474	86	40	7	101 500
New Morgan borough	3	-	-	1	2	-	-	-	156 300
North Heidelberg township	285	-	36	105	68	65	11	-	150 800
Oley township	894	13	185	377	197	113	9	-	123 900
Ontelaunee township	360	17	125	157	54	7	-	-	108 300
Penn township	508	5	116	248	104	30	5	-	123 800
Perry township	606	9	231	253	90	15	8	-	109 500
Pike township	398	6	50	167	107	53	8	7	142 700
Reading city	13 970	8 508	4 421	631	260	105	26	19	44 500
Richmond township	792	15	252	348	117	50	5	5	113 900
Robeson township	1 740	18	437	734	387	128	36	-	127 000
Robesonia borough	575	23	358	183	11	-	-	-	89 800
Rockland township	942	4	159	355	234	160	30	-	143 300
Ruscombmanor township	1 101	9	215	389	304	149	35	-	142 700
St. Lawrence borough	515	8	272	179	52	4	-	-	97 900
Shillington borough	1 627	17	1 015	505	80	-	10	-	88 400
Shoemakersville borough	388	14	287	76	7	4	-	-	83 600
Sinking Spring borough	660	6	331	264	52	7	-	-	99 200
South Heidelberg township	1 485	8	373	583	346	107	42	26	128 400
Spring township	6 465	108	1 852	2 790	1 244	330	115	26	120 200
Spring Ridge CDP	358	8	30	93	89	88	42	8	182 000
West Wyomissing CDP	1 121	35	825	261	-	-	-	-	87 200
Whitfield CDP	970	6	22	667	206	69	-	-	135 200
Strausstown borough	98	3	70	17	6	-	2	-	89 000
Tilden township	629	15	188	235	131	45	15	-	121 600
Topton borough	510	12	277	179	42	-	-	-	95 300
Tulpehocken township	587	12	189	286	76	20	4	-	114 300
Union township	977	29	293	442	124	49	40	-	120 100
Upper Bern township	313	7	97	156	34	13	6	-	113 400
Upper Tulpehocken township	282	4	66	100	94	10	6	2	134 900
Washington township	807	8	95	332	234	126	12	-	145 900
Wernersville borough	577	8	330	212	27	-	-	-	94 200
West Lawn borough	509	4	439	60	4	2	-	-	84 400
West Reading borough	940	65	803	61	5	6	-	-	72 700
Windsor township	565	16	197	228	109	15	-	-	115 000
Womelsdorf borough	710	24	459	180	47	-	-	-	86 000
Wyomissing borough	2 089	17	576	403	297	456	233	107	161 900
Wyomissing Hills borough	857	-	191	331	157	118	50	10	133 900
Blair County									
Allegheny township	1 300	134	578	400	153	28	7	-	96 300
Altoona city	12 535	5 014	5 990	1 800	222	89	33	7	58 000
Antis township	1 588	82	702	681	115	-	8	-	100 600
Tipton CDP	279	7	131	101	40	-	-	-	100 400
Bellwood borough	536	105	416	9	6	-	-	-	67 100
Blair township	1 212	177	430	283	179	135	8	-	99 900
Catharine township	174	43	90	28	11	2	-	-	74 300
Duncansville borough	321	65	192	58	6	-	-	-	74 200
Frankstown township	2 118	94	462	855	334	205	97	71	123 000
Freedom township	741	58	493	141	30	13	6	-	79 500
Greenfield township	730	173	413	133	11	-	-	-	73 200
Claysburg CDP	349	72	222	55	-	-	-	-	67 600
Holidaysburg borough	1 251	206	671	315	59	-	-	-	78 100
Huston township	205	37	79	51	21	17	-	-	94 800
Juniata township	218	9	112	68	23	6	-	-	96 100
Logan township	3 281	442	1 751	641	274	121	44	8	85 300
Martinsburg borough	437	67	271	83	12	-	-	4	79 400
Newry borough	47	7	34	4	2	-	-	-	68 200
North Woodbury township	457	28	240	131	32	22	4	-	92 500
Roaring Spring borough	697	111	484	66	32	4	-	-	71 400
Snyder township	795	178	438	133	27	19	-	-	70 700
Taylor township	543	75	283	133	38	14	-	-	86 500
Tunnelhill borough (part)	29	25	3	1	-	-	-	-	33 800
Tyrone borough	1 364	447	777	128	12	-	-	-	64 200
Tyrone township	383	28	199	106	20	24	6	-	92 300
Williamsburg borough	320	97	193	19	7	2	2	-	59 400
Woodbury township	332	100	152	58	15	3	2	2	73 200
Bradford County									
Alba borough	39	14	17	8	-	-	-	-	73 200
Albany township	137	32	78	25	-	2	-	-	65 400
Armenia township	24	2	22	-	-	-	-	-	76 700
Asylum township	155	7	111	25	10	-	2	-	78 200
Athens borough	781	140	513	92	-	36	-	-	67 600
Athens township	980	66	403	297	83	103	28	-	104 200
Burlington borough	19	11	8	-	-	-	-	-	48 300
Burlington township	86	13	50	16	2	5	-	-	78 300
Canton borough	328	111	217	-	-	-	-	-	59 300
Canton township	314	69	201	32	2	6	2	2	72 200
Columbia township	142	30	78	28	4	2	-	-	71 400
Franklin township	76	25	40	9	2	-	-	-	69 200
Granville township	109	35	56	16	2	-	-	-	63 800
Herrick township	87	14	63	8	2	-	-	-	71 500
Le Raysville borough	44	12	23	7	2	-	-	-	64 600
Leroy township	100	18	67	9	6	-	-	-	72 000
Litchfield township	142	30	72	23	15	2	-	-	75 800
Monroe borough	147	27	89	18	4	7	2	-	74 700
Monroe township	195	66	84	40	5	-	-	-	65 500
New Albany borough	80	32	48	-	-	-	-	-	54 000
North Towanda township	172	10	80	51	21	4	6	-	96 700
Orwell township	137	37	80	18	2	-	-	-	71 100

Table 25. Home Value: 2000—Con.

[Data based on a sample (except Tables 65-68). For information on confidentiality protection, coverage, sampling error, and nonsampling error, see Appendix G. For location of definitions, see "How to Use This Census Report"]

State County County Subdivision Place	Specified owner- occupied housing units	Value of home							
		Less than \$50,000	\$50,000 to \$99,999	\$100,000 to \$149,999	\$150,000 to \$199,999	\$200,000 to \$299,999	\$300,000 to \$499,999	\$500,000 or more	Median (dollars)
Bradford County—Con.									
Overton township	34	6	24	4	-	-	-	-	72 500
Pike township	58	10	35	13	-	-	-	-	77 100
Ridgebury township	295	66	161	54	6	6	2	-	71 000
Rome borough	61	12	45	4	-	-	-	-	60 800
Rome township	123	27	72	16	-	8	-	-	72 200
Sayre borough	1 349	293	943	78	10	9	16	-	71 100
Sheshequin township	193	34	126	27	2	4	-	-	72 700
Smithfield township	196	44	126	17	5	-	4	-	75 000
South Creek township	171	50	104	10	6	1	-	-	68 000
South Waverly borough	310	75	183	35	6	8	3	-	73 800
Springfield township	169	24	118	16	4	4	-	3	75 900
Standing Stone township	85	11	57	12	5	-	-	-	79 100
Stevens township	43	16	26	-	1	-	-	-	59 200
Sylvania borough	49	11	31	5	2	-	-	-	70 500
Terry township	135	52	72	7	2	2	-	-	60 800
Towanda borough	663	80	452	127	4	-	-	-	74 000
Towanda township	189	38	104	28	9	8	2	-	77 400
Troy borough	261	49	164	40	8	-	-	-	75 000
Troy township	238	25	166	33	4	5	5	-	78 000
Tuscarora township	150	21	86	27	12	4	-	-	77 900
Ulster township	249	28	173	37	7	4	-	-	75 500
Warren township	106	22	67	13	4	-	-	-	73 900
Wells township	112	30	62	16	-	-	2	2	70 000
West Burlington township	42	7	23	9	3	-	-	-	78 300
Wilmot township	153	16	93	28	7	7	2	-	86 800
Windham township	96	22	55	13	2	4	-	-	73 800
Wyalusing borough	140	29	87	15	5	-	-	4	70 000
Wyalusing township	223	27	115	53	18	10	-	-	85 000
Wysox township	333	46	148	79	21	23	11	5	90 800
Bucks County									
Bedminster township	874	9	52	199	40 149	31 666	12 238	2 912	163 200
Bensalem township	11 916	83	1 617	5 991	3 357	783	42	43	131 500
Cornwells Heights-Eddington CDP	930	9	137	513	263	8	-	-	132 900
Bridgeton township	338	3	32	75	124	85	19	-	168 400
Bristol borough	2 088	32	1 430	408	129	46	36	7	90 100
Bristol township	14 547	259	5 119	8 004	988	117	43	17	107 700
Croydon CDP	2 584	68	963	1 423	78	33	7	12	106 500
Fairless Hills CDP (part)	-	-	-	-	-	-	-	-	-
Levittown CDP (part)	7 851	73	2 821	4 785	124	30	18	-	106 200
Buckingham township	4 601	20	28	375	700	1 852	1 222	404	266 500
Chalfont borough	1 079	21	60	204	531	251	12	-	174 100
Doylestown borough	1 690	8	40	403	624	410	175	30	180 800
Doylestown township	4 472	29	35	548	807	1 886	1 050	117	253 200
Dublin borough	310	-	41	69	162	36	2	-	160 800
Durham township	330	-	12	58	90	80	82	8	205 300
East Rockhill township	1 323	7	50	390	489	324	63	-	170 600
Falls township	8 112	62	844	5 476	1 422	279	20	9	123 700
Fairless Hills CDP (part)	2 313	16	266	1 850	169	7	5	-	120 000
Levittown CDP (part)	3 689	26	478	3 031	121	16	8	9	116 400
Haycock township	483	9	36	108	143	145	38	4	174 300
Hilltown township	3 108	14	297	626	1 182	790	194	5	170 600
Hulmeville borough	249	5	21	103	94	26	-	-	148 000
Ivyland borough	140	-	29	33	41	37	-	-	157 400
Langhorne borough	320	2	15	79	114	95	15	-	172 200
Langhorne Manor borough	269	-	2	51	115	72	24	5	186 500
Lower Makefield township	9 670	26	81	1 068	1 888	4 041	2 221	345	243 100
Woodside CDP	792	-	7	10	52	531	178	14	275 300
Lower Southampton township	5 247	15	182	2 309	2 089	622	25	5	152 200
Feasterville-Trevoze CDP	1 480	-	89	886	457	39	9	-	139 300
Middletown township	11 363	40	383	4 871	3 525	2 207	292	45	155 000
Levittown CDP (part)	3 868	25	110	2 778	876	70	-	9	135 800
Woodbourne CDP	957	-	-	17	117	783	40	-	244 100
Milford township	2 272	9	158	746	888	377	94	-	160 200
Morrisville borough	2 199	29	758	1 175	205	32	-	-	112 300
New Britain borough	698	5	53	286	220	131	3	-	150 900
New Britain township	3 082	6	69	587	1 313	900	187	20	182 600
Brittany Farms-Highlands CDP	1 058	-	39	400	526	73	20	-	156 500
New Hope borough	588	-	10	99	102	99	219	59	285 700
Newtown borough	578	-	11	51	141	238	116	21	232 800
Newtown township	5 357	13	134	1 179	1 695	1 710	504	122	188 200
Newtown Grant CDP	1 152	-	44	210	564	291	43	-	173 500
Nockamixon township	779	-	19	183	217	270	90	-	190 900
Northampton township	11 179	14	274	1 214	2 786	4 732	1 849	310	219 100
Churchville CDP	1 300	5	5	51	265	757	217	-	227 800
Richboro CDP	1 948	-	12	136	475	913	358	54	228 800
Village Shires CDP	1 135	-	141	194	132	648	7	13	209 400
Penn del borough	441	-	62	301	-	44	34	-	132 900
Perkasie borough	2 195	8	187	1 094	673	217	16	-	141 900
Plumstead township	2 806	8	37	578	524	947	636	76	222 900
Quakertown borough	2 025	-	748	839	344	86	8	-	113 700
Richland township	2 099	9	472	833	595	163	19	8	135 200
Richlandtown borough	276	-	121	91	59	5	-	-	109 400
Riegelsville borough	232	-	19	134	59	12	4	4	139 800
Sellersville borough	1 058	-	193	639	207	19	-	-	122 600
Silverdale borough	245	-	7	107	101	28	2	-	153 900
Solebury township	2 067	-	-	65	272	653	741	336	309 400
Springfield township	1 149	13	125	308	389	211	97	6	162 500
Telford borough (part)	417	-	57	294	60	6	-	-	130 900
Tinicum township	809	6	20	121	173	256	164	69	232 300
Trumbauersville borough	248	-	29	104	103	8	2	2	147 100
Tullytown borough	515	10	115	347	43	-	-	-	111 900
Upper Makefield township	2 073	-	7	63	87	608	692	616	350 100
Upper Southampton township	4 591	12	80	960	2 232	1 124	173	10	175 800
Warminster township	7 721	58	218	2 412	4 440	557	19	17	160 500
Warminster Heights CDP	349	16	11	201	110	11	-	-	140 900
Warrington township	4 560	-	179	466	1 641	2 004	270	-	199 900
Warwick township	3 539	6	62	693	963	1 333	460	22	203 400

Table 25. Home Value: 2000—Con.

[Data based on a sample (except Tables 65-68). For information on confidentiality protection, coverage, sampling error, and nonsampling error, see Appendix G. For location of definitions, see "How to Use This Census Report"]

State County County Subdivision Place	Specified owner- occupied housing units	Value of home							
		Less than \$50,000	\$50,000 to \$99,999	\$100,000 to \$149,999	\$150,000 to \$199,999	\$200,000 to \$299,999	\$300,000 to \$499,999	\$500,000 or more	Median (dollars)
Bucks County—Con.									
West Rockhill township	811	7	25	312	267	155	39	6	158 100
Wrightstown township	671	-	4	45	161	197	129	135	251 700
Yardley borough	712	8	136	122	256	148	32	10	170 100
Butler County									
Adams township	1 666	90	198	323	209	483	233	130	202 600
Allegheny township	87	21	49	13	4	-	-	-	66 800
Brady township	197	21	74	58	35	9	-	-	102 200
Bruin borough	118	64	45	9	-	-	-	-	48 200
Buffalo township	1 700	70	407	621	349	220	26	7	133 000
Butler city	2 763	611	1 732	319	70	18	10	3	68 200
Butler township	5 200	290	2 020	2 020	565	219	81	5	106 000
Homeacre-Lyndora CDP	1 974	162	875	731	102	104	-	-	97 800
Meadowood CDP	958	35	487	302	106	28	-	-	97 300
Meridian CDP	1 268	40	391	555	187	53	37	5	115 700
Oak Hills CDP	579	18	86	322	123	14	16	-	124 500
Callery borough	103	7	66	23	-	7	-	-	86 100
Center township	2 029	55	634	782	408	114	36	-	119 200
Shanor-Northvue CDP	1 354	29	336	503	350	114	22	-	133 100
Cherry township	148	15	84	41	4	4	-	-	82 000
Cherry Valley borough	10	2	6	2	-	-	-	-	72 500
Chicora borough	268	61	140	59	2	6	-	-	75 000
Clay township	408	30	214	114	46	-	4	-	94 100
Clearfield township	430	47	229	105	40	9	-	-	92 000
Clinton township	616	37	185	199	99	78	13	5	120 300
Concord township	198	22	106	51	7	10	-	2	86 700
Connoquenessing borough	139	5	55	46	27	4	2	-	109 900
Connoquenessing township	769	20	277	262	97	87	26	-	125 600
Cranberry township	6 161	6	931	1 950	1 304	1 503	443	24	157 900
Fernway CDP	3 322	6	697	1 213	747	611	33	15	137 300
Fox Run CDP	876	-	84	404	196	166	17	9	144 800
Donegal township	333	36	145	115	25	8	2	2	96 800
East Butler borough	224	32	155	31	6	-	-	-	78 800
Eau Claire borough	73	19	32	17	5	-	-	-	67 300
Evans City borough	470	11	248	171	24	16	-	-	96 200
Fairview borough	64	16	44	4	-	-	-	-	70 600
Fairview township	446	73	226	101	30	16	-	-	88 400
Forward township	558	38	184	161	103	68	4	-	119 800
Franklin township	489	18	101	195	133	30	8	4	130 900
Harmony borough	262	4	113	92	33	20	-	-	106 400
Harrisville borough	222	28	145	36	13	-	-	-	74 600
Jackson township	810	25	206	277	169	61	38	34	135 200
Jefferson township	1 090	39	253	436	215	147	-	-	127 200
Karns City borough	58	20	36	2	-	-	-	-	56 400
Lancaster township	488	6	74	181	103	101	23	-	145 400
Marion township	226	62	126	16	18	4	-	-	62 800
Mars borough	314	11	140	122	34	7	-	-	101 700
Mercer township	198	29	109	46	14	-	-	-	87 400
Middlesex township	1 360	-	435	401	265	192	51	16	130 300
Muddy Creek township	340	23	128	126	27	28	8	-	107 100
Oakland township	612	42	262	233	57	18	-	-	100 300
Parker township	116	31	71	10	4	-	-	-	72 700
Penn township	1 329	12	335	460	241	185	80	16	125 600
Nixon CDP	469	6	102	135	76	74	60	16	144 600
Petrolia borough	59	24	35	-	-	-	-	-	59 200
Portersville borough	61	4	39	13	5	-	-	-	91 700
Prospect borough	248	17	102	79	22	25	3	-	102 100
Saxonburg borough	329	10	121	147	44	5	-	2	109 500
Seven Fields borough	640	4	187	73	132	236	8	-	180 200
Slippery Rock borough	372	14	218	97	25	7	11	-	91 900
Slippery Rock township	576	72	162	187	75	70	10	-	111 400
Summit township	962	88	422	325	71	48	-	8	98 300
Valencia borough	52	4	31	10	4	3	-	-	90 000
Venango township	116	21	70	21	4	-	-	-	73 600
Washington township	294	108	127	53	4	2	-	-	64 400
West Liberty borough	77	11	43	6	12	2	-	3	78 500
West Sunbury borough	23	10	10	-	-	3	-	-	67 500
Winfield township	696	39	250	219	91	91	6	-	112 100
Worth township	242	21	94	74	43	8	2	-	104 500
Zelienople borough	916	-	299	346	209	42	20	-	121 100
Cambria County									
Adams township	1 715	528	702	367	79	39	-	-	75 700
St. Michael-Sidman CDP	235	109	104	7	15	-	-	-	53 400
Salix-Beauty Line Park CDP	299	36	193	61	9	-	-	-	86 800
Allegheny township	318	37	166	75	31	9	-	-	89 200
Ashville borough	74	23	43	8	-	-	-	-	56 700
Barr township	453	174	204	52	19	2	2	-	64 600
Blacklick township	493	219	200	32	38	4	-	-	54 700
Brownstown borough	281	196	83	2	-	-	-	-	43 700
Cambria township	1 357	375	638	212	102	30	-	-	69 300
Colver CDP	328	200	121	-	-	7	-	-	45 400
Carrolltown borough	304	97	168	30	6	3	-	-	61 700
Cassandra borough	25	8	15	2	-	-	-	-	56 400
Chest township	75	21	19	19	12	4	-	-	95 000
Chest Springs borough	38	5	15	14	4	-	-	-	98 300
Clearfield township	320	58	166	63	25	8	-	-	81 900
Conemaugh township	663	198	325	88	28	24	-	-	67 500
Cresson borough	417	100	272	33	12	-	-	-	67 200
Cresson township	595	79	311	144	49	12	-	-	86 200
Croyle township	544	163	236	71	44	21	9	-	76 500
Daisytown borough	107	50	52	-	5	-	-	-	57 000
Dale borough	281	222	55	-	4	-	-	-	36 900
Dean township	124	29	70	20	5	-	-	-	67 900
East Carroll township	393	94	207	74	11	2	5	-	70 200
East Conemaugh borough	333	299	28	2	-	-	-	4	28 600
East Taylor township	883	288	508	69	13	5	-	-	67 600
Ebensburg borough	705	49	413	149	23	49	15	7	87 200

Table 25. Home Value: 2000—Con.

[Data based on a sample (except Tables 65-68). For information on confidentiality protection, coverage, sampling error, and nonsampling error, see Appendix G. For location of definitions, see "How to Use This Census Report"]

State County County Subdivision Place	Specified owner- occupied housing units	Value of home								Median (dollars)
		Less than \$50,000	\$50,000 to \$99,999	\$100,000 to \$149,999	\$150,000 to \$199,999	\$200,000 to \$299,999	\$300,000 to \$499,999	\$500,000 or more		
Cambria County—Con.										
Ehrenfeld borough	80	64	16	-	-	-	-	-	-	31 300
Elder township	270	133	124	10	-	-	-	-	-	50 700
Ferndale borough	506	155	327	19	5	-	3	-	-	60 000
Franklin borough	138	118	20	-	-	-	-	-	-	28 500
Gallitzin borough	499	284	206	4	1	4	-	-	-	46 000
Gallitzin township	288	88	135	53	7	3	2	-	-	71 100
Geistown borough	822	52	573	118	60	19	-	-	-	83 900
Hastings borough	382	158	200	22	-	-	2	-	-	54 500
Jackson township	1 282	154	799	268	43	10	-	8	-	85 200
Vinco CDP	465	47	298	102	-	10	-	8	-	87 500
Johnstown city	5 045	3 740	1 155	103	29	-	14	4	-	36 200
Lilly borough	291	136	137	18	-	-	-	-	-	51 400
Lorain borough	258	180	76	2	-	-	-	-	-	40 400
Loretto borough	76	20	49	7	-	-	-	-	-	66 500
Lower Yoder township	1 080	528	458	87	7	-	-	-	-	50 900
Middle Taylor township	243	74	131	31	7	-	-	-	-	66 800
Munster township	118	11	72	18	17	-	-	-	-	86 300
Nanty-Glo borough	932	628	260	32	12	-	-	-	-	41 700
Northern Cambria borough	1 124	611	429	62	4	12	6	-	-	46 800
Patton borough	550	300	209	37	-	-	4	-	-	46 600
Portage borough	788	392	352	44	-	-	-	-	-	50 100
Portage township	1 157	375	561	187	18	16	-	-	-	63 300
Spring Hill CDP	311	119	147	45	-	-	-	-	-	59 400
Reade township	390	206	159	10	9	4	2	-	-	47 600
Richland township	3 325	270	1 640	825	291	211	73	15	-	92 700
Belmont CDP (part)	610	78	341	166	8	17	-	-	-	85 700
Sankertown borough	182	57	115	10	-	-	-	-	-	62 900
Scalp Level borough	260	177	70	8	5	-	-	-	-	35 300
South Fork borough	317	242	73	2	-	-	-	-	-	35 200
Southmont borough	757	78	420	169	44	28	9	9	-	85 300
Stonycreek township	1 058	284	664	68	40	2	-	-	-	64 600
Belmont CDP (part)	253	87	164	2	-	-	-	-	-	61 400
Summerhill borough	169	35	117	14	3	-	-	-	-	68 400
Summerhill township	697	349	234	84	26	4	-	-	-	49 900
Beaverdale-Lloydell CDP	371	274	93	4	-	-	-	-	-	37 100
Susquehanna township	538	306	172	38	16	6	-	-	-	45 400
Tunnelhill borough (part)	73	29	42	2	-	-	-	-	-	65 000
Upper Yoder township	1 564	300	787	337	71	40	14	15	-	80 700
Elim CDP	1 126	286	633	187	12	-	8	-	-	70 400
Vintondale borough	154	121	33	-	-	-	-	-	-	33 800
Washington township	259	112	101	40	4	2	-	-	-	55 500
West Carroll township	401	257	119	19	6	-	-	-	-	38 600
Westmont borough	1 812	74	659	562	207	208	87	15	-	112 300
West Taylor township	280	145	123	7	5	-	-	-	-	48 900
White township	162	33	86	35	2	6	-	-	-	67 900
Wilmore borough	58	25	27	4	2	-	-	-	-	52 900
Cameron County										
Driftwood borough	1 411	486	770	129	22	-	-	4	-	61 300
Emporium borough	29	19	7	3	-	-	-	-	-	39 200
Gibson township	569	240	305	24	-	-	-	-	-	54 800
Grove township	53	30	17	3	3	-	-	-	-	45 600
Lumber township	48	23	21	2	2	-	-	-	-	51 100
Portage township	49	23	17	6	3	-	-	-	-	61 700
Shippen township	49	14	33	2	-	-	-	-	-	67 500
Shippen township	614	137	370	89	14	-	-	4	-	66 900
Carbon County										
Banks township	15 866	2 882	7 791	3 812	953	361	65	2	-	82 100
Tresckow CDP	412	179	198	33	2	-	-	-	-	57 100
Beaver Meadows borough	289	106	155	28	-	-	-	-	-	63 400
Bowmanstown borough	287	111	155	21	-	-	-	-	-	56 900
East Penn township	238	22	148	54	14	-	-	-	-	83 500
East Side borough	598	21	234	225	96	17	5	-	-	110 100
Franklin township	63	4	47	12	-	-	-	-	-	81 900
Weissport East CDP	1 124	23	470	464	128	39	-	-	-	112 100
Jim Thorpe borough	517	15	321	166	15	-	-	-	-	81 400
Kidder township	1 481	179	880	349	22	30	21	-	-	79 500
Lansford borough	376	10	190	95	38	29	12	2	-	97 300
Lausanne township	1 240	952	265	18	5	-	-	-	-	34 100
Lehigh township	45	8	12	23	2	-	-	-	-	106 300
Lehighon township	129	20	64	35	6	4	-	-	-	89 400
Lehighon township	1 236	182	845	176	22	11	-	-	-	71 900
Lower Towamensing township	680	17	296	264	62	33	8	-	-	103 700
Mahoning township	921	68	356	346	111	33	7	-	-	104 300
Nesquehoning borough	915	303	441	112	48	11	-	-	-	61 800
Packer township	247	21	95	91	27	11	2	-	-	103 000
Palmerton borough	1 388	179	969	189	36	15	-	-	-	72 400
Parryville borough	118	20	76	15	7	-	-	-	-	80 400
Penn Forest township	1 630	29	839	513	178	61	10	-	-	97 200
Summit Hill borough	1 028	364	494	133	30	7	-	-	-	61 600
Towamensing township	941	8	236	518	119	60	-	-	-	126 800
Weatherly borough	694	143	426	125	-	-	-	-	-	70 500
Weissport borough	75	19	55	1	-	-	-	-	-	59 300
Centre County										
Bellefonte borough	23 191	1 263	8 043	7 189	3 872	2 031	666	127	-	114 900
Benner township	1 222	67	590	334	191	40	-	-	-	98 000
Pleasant Gap CDP (part)	670	-	240	312	89	29	-	-	-	111 900
Boggs township	5	-	5	-	-	-	-	-	-	75 000
Burnside township	565	42	332	159	13	10	9	-	-	91 400
Pine Glen CDP	99	25	54	17	-	-	-	3	-	71 400
Centre Hall borough	71	19	34	15	-	-	-	3	-	75 800
College township	327	7	136	141	32	10	1	-	-	105 900
Boalsburg CDP (part)	2 005	24	432	754	416	268	87	24	-	134 100
Houserville CDP	-	-	-	-	-	-	-	-	-	-
Lemont CDP	528	-	186	303	32	-	7	-	-	109 700
Lemont CDP	635	5	122	262	164	74	8	-	-	132 500
Curtin township	75	14	33	18	5	3	2	-	-	85 000
Ferguson township	3 080	9	458	1 216	787	411	173	26	-	144 900
Park Forest Village CDP (part)	687	-	52	152	233	167	74	9	-	180 200

Table 25. Home Value: 2000—Con.

[Data based on a sample (except Tables 65-68). For information on confidentiality protection, coverage, sampling error, and nonsampling error, see Appendix G. For location of definitions, see "How to Use This Census Report"]

State County County Subdivision Place	Specified owner- occupied housing units	Value of home							
		Less than \$50,000	\$50,000 to \$99,999	\$100,000 to \$149,999	\$150,000 to \$199,999	\$200,000 to \$299,999	\$300,000 to \$499,999	\$500,000 or more	Median (dollars)
Centre County—Con.									
Ferguson township—Con.									
Pine Grove Mills CDP	336	-	144	128	38	26	-	-	108 200
Ramblewood CDP	323	-	34	189	61	39	-	-	137 000
Gregg township	395	38	182	117	40	16	2	-	93 800
Spring Mills CDP	66	-	48	12	2	4	-	-	84 700
Haines township	291	25	167	76	17	3	3	-	88 200
Aaronsburg CDP	142	8	87	40	7	-	-	-	88 400
Woodward CDP	29	10	17	2	-	-	-	-	67 000
Halfmoon township	576	8	70	217	172	87	18	4	148 400
Stormstown CDP	431	8	54	172	117	63	13	4	144 000
Harris township	1 272	5	131	458	348	179	107	44	154 100
Boalsburg CDP (part)	953	5	113	383	296	71	53	32	146 800
Howard borough	192	14	116	46	16	-	-	-	87 300
Howard township	180	21	99	40	7	6	7	-	87 300
Huston township	236	16	118	71	14	10	2	5	95 200
Julian CDP	38	4	26	8	-	-	-	-	80 000
Liberty township	398	92	240	51	11	4	-	-	74 600
Blanchard CDP	145	11	107	23	4	-	-	-	77 600
Monument CDP	43	31	12	-	-	-	-	-	37 500
Marion township	214	10	80	89	22	11	2	-	110 400
Miles township	271	31	159	70	9	2	-	-	91 100
Madisonburg CDP	33	5	19	6	3	-	-	-	91 700
Rebersburg CDP	124	14	75	33	2	-	-	-	91 600
Milesburg borough	263	22	184	49	4	2	2	-	87 800
Millheim borough	199	13	115	55	10	4	2	-	92 700
Patton township	2 047	13	602	520	497	319	87	9	140 100
Park Forest Village CDP (part)	1 127	7	314	330	284	160	32	-	139 300
Penn township	207	15	104	52	22	10	-	4	94 000
Coburn CDP	33	2	23	2	2	4	-	-	85 000
Philipsburg borough	665	162	376	103	19	5	-	-	70 600
Port Matilda borough	143	23	93	25	2	-	-	-	73 900
Potter township	568	10	221	138	89	94	16	-	120 100
Rush township	888	284	337	170	54	36	7	-	76 300
North Philipsburg CDP	134	41	73	15	5	-	-	-	74 300
Sandy Ridge CDP	76	64	6	-	-	6	-	-	43 700
Snow Shoe borough	237	31	158	41	5	2	-	-	80 800
Snow Shoe township	415	69	269	65	6	2	-	4	75 600
Clarence CDP	159	28	96	27	4	-	-	4	80 400
South Philipsburg borough	135	42	77	10	2	-	-	4	65 300
Spring township	1 688	34	912	548	177	17	-	-	96 700
Pleasant Gap CDP (part)	505	8	348	141	8	-	-	-	91 000
State College borough	2 295	30	311	726	679	415	134	-	154 600
Taylor township	129	14	83	22	6	4	-	-	85 500
Union township	209	11	96	75	16	9	2	-	99 300
Unionville borough	78	4	49	23	-	2	-	-	90 700
Walker township	825	28	349	334	90	21	3	-	104 200
Zion CDP	576	16	185	273	82	17	3	-	112 900
Worth township	132	10	70	47	5	-	-	-	91 300
Chester County	106 254	871	10 200	25 313	24 646	26 969	14 268	3 987	182 500
Atglen borough	249	2	63	99	73	10	2	-	126 500
Avondale borough	166	3	47	91	25	-	-	-	118 800
Birmingham township	1 298	11	-	4	26	434	703	120	335 900
Cain township	3 039	26	915	1 344	534	193	18	9	118 800
Thorndale CDP	901	13	134	544	153	57	-	-	126 900
Charlestown township	1 127	-	19	102	293	354	242	117	232 400
Coatesville city	1 785	259	1 174	285	67	-	-	-	77 500
Downingtown borough	1 475	7	374	963	126	-	5	-	117 000
East Bradford township	2 574	17	86	285	405	796	725	260	253 700
East Brandywine township	1 586	-	86	335	471	479	197	18	188 600
East Cain township	669	4	47	210	109	268	31	-	181 100
East Coventry township	1 225	-	81	457	400	240	35	12	157 300
East Fallowfield township	1 323	-	70	651	427	166	9	-	146 700
East Goshe township	4 677	23	420	384	614	1 827	1 232	177	241 600
East Marlborough township	1 750	-	39	219	174	743	467	108	265 800
East Nantmeal township	367	5	14	50	63	111	103	21	240 200
East Nottingham township	1 286	-	144	430	563	149	-	-	155 500
East Pikeland township	2 072	8	54	666	747	488	89	20	168 600
Easttown township	3 127	-	22	197	400	827	1 052	629	316 100
Devon-Berwyn CDP	1 490	-	11	173	287	619	327	73	238 900
East Vincent township	1 275	10	105	365	395	298	93	9	163 800
East Whiteland township	2 070	29	77	546	561	575	273	9	184 400
Elk township	347	-	29	117	93	88	17	3	164 300
Elverson borough	324	-	30	68	95	117	14	-	184 200
Franklin township	884	-	26	190	233	277	152	6	198 700
Highland township	221	3	22	103	46	36	10	1	143 800
Honey Brook borough	291	3	53	190	40	5	-	-	124 100
Honey Brook township	1 062	27	83	283	399	233	27	10	165 700
Kennett township	1 738	-	69	147	340	573	509	100	248 500
Kennett Square borough	1 009	16	195	575	123	87	13	-	122 300
London Britain township	830	-	9	95	205	410	85	26	220 800
Londonderry township	352	-	25	123	101	86	15	2	163 500
London Grove township	1 202	6	65	321	342	398	64	6	179 100
Lower Oxford township	648	4	93	296	181	62	8	4	139 400
Malvern borough	653	2	62	193	94	224	78	-	187 800
Modena borough	97	14	61	13	9	-	-	-	80 800
New Garden township	1 851	19	50	235	411	622	421	93	230 500
Toughkenamon CDP	198	19	11	81	52	25	-	10	136 400
Newlin township	216	-	7	27	69	67	31	15	205 800
New London township	1 098	-	37	213	409	392	47	-	187 900
North Coventry township	2 054	14	281	702	666	283	92	16	151 800
Kenilworth CDP	443	14	61	213	155	-	-	-	130 200
South Pottstown CDP	418	-	168	196	41	13	-	-	109 800
Oxford borough	650	-	246	291	73	30	10	-	118 800
Parkesburg borough	764	-	284	381	70	29	-	-	110 600
Penn township	615	-	20	163	245	168	19	-	172 400
Pennsbury township	946	9	22	36	142	330	218	189	269 200
Phoenixville borough	3 436	66	1 481	1 422	282	169	9	7	104 500

Table 25. Home Value: 2000—Con.

[Data based on a sample (except Tables 65-68). For information on confidentiality protection, coverage, sampling error, and nonsampling error, see Appendix G. For location of definitions, see "How to Use This Census Report"]

State County County Subdivision Place	Specified owner- occupied housing units	Value of home							
		Less than \$50,000	\$50,000 to \$99,999	\$100,000 to \$149,999	\$150,000 to \$199,999	\$200,000 to \$299,999	\$300,000 to \$499,999	\$500,000 or more	Median (dollars)
Chester County—Con.									
Pocopson township	712	-	9	69	160	271	161	42	238 800
Sadsbury township	608	8	136	323	89	39	9	4	127 100
Schuylkill township	2 031	9	46	272	452	623	478	151	233 800
South Coatesville borough	216	38	88	60	18	12	-	-	94 200
South Coventry township	505	-	52	140	137	123	44	9	166 100
Spring City borough	675	26	333	281	28	7	-	-	98 200
Thornbury township	650	-	6	13	122	139	252	118	322 500
Tredyffrin township	8 129	32	116	739	1 333	2 614	2 648	647	269 800
Chesterbrook CDP	1 588	-	28	422	669	315	154	-	181 100
Paoli CDP (part)	560	9	35	96	140	178	95	7	200 000
Upper Oxford township	471	3	48	168	154	86	8	4	153 900
Upper Uwchlan township	1 883	-	32	105	522	915	287	22	223 200
Uwchlan township	4 584	18	98	935	1 151	1 945	428	9	203 500
Lionville-Marchwood CDP	1 600	11	67	541	643	310	28	-	164 900
Valley township	1 420	29	448	688	247	8	-	-	116 200
Wallace township	834	3	25	108	188	294	157	59	229 200
Warwick township	698	-	59	170	259	147	55	8	169 000
West Bradford township	2 784	9	70	759	1 309	363	237	37	165 300
West Brandywine township	1 766	17	144	710	493	356	25	21	151 000
West Cain township	1 741	24	141	871	442	206	48	9	142 700
West Chester borough	2 120	27	464	735	463	290	116	25	140 400
West Fallowfield township	473	4	56	245	117	31	4	16	137 400
West Goshen township	5 309	17	57	990	1 913	1 876	429	27	191 700
West Goshen CDP	1 956	9	8	541	850	515	19	14	173 100
West Grove borough	622	3	131	324	158	6	-	-	122 800
West Marlborough township	118	-	21	19	33	29	12	4	171 600
West Nantmeal township	422	-	27	108	161	99	21	6	177 900
West Nottingham township	401	3	66	164	111	40	13	4	140 200
West Pikeland township	973	-	5	35	143	399	266	125	279 100
West Sadsbury township	549	5	83	269	122	56	14	-	136 700
Westtown township	2 876	-	62	333	648	1 487	292	54	223 000
West Vincent township	773	-	24	53	75	182	341	98	327 500
West Whiteland township	4 312	9	256	1 238	1 554	839	385	31	168 100
Exton CDP	685	-	9	200	236	104	118	18	170 200
Willistown township	3 171	-	10	522	903	843	423	470	211 800
Paoli CDP (part)	951	-	-	323	513	107	8	-	162 900
Clarion County									
Ashland township	7 833	2 139	4 134	1 055	340	123	30	12	68 800
Beaver township	208	56	110	33	9	-	-	-	72 300
Brady township	354	89	222	23	18	2	-	-	70 300
Callensburg borough	5	1	4	-	-	-	-	-	57 500
Clarion borough	54	28	26	-	-	-	-	-	48 300
Clarion township	684	27	408	155	86	8	-	-	88 800
East Brady borough	471	67	221	123	19	41	-	-	87 400
Elk township	248	112	132	2	-	2	-	-	54 600
Emlenton borough (part)	282	63	158	40	15	-	4	2	70 000
Farmington township	-	-	-	-	-	-	-	-	-
Foxburg borough	462	140	240	62	6	10	2	2	63 800
Hawthorn borough	72	42	12	16	2	-	-	-	42 500
Highland township	131	85	43	3	-	-	-	-	45 800
Knox borough	137	9	81	27	18	2	-	-	87 900
Licking township	323	63	213	39	6	2	-	-	65 800
Limestone township	246	35	152	43	12	3	1	-	80 200
Madison township	76	12	51	8	5	-	-	-	73 800
Millcreek township	335	43	196	68	20	5	3	-	79 600
Monroe township	284	134	127	23	-	-	-	-	52 200
New Bethlehem borough	79	26	45	7	1	-	-	-	56 800
Paint township	326	74	142	56	30	11	11	2	82 300
Perry township	253	65	155	23	10	-	-	-	65 100
Piney township	336	34	133	92	50	23	4	-	100 700
Porter township	237	103	118	13	1	-	2	-	53 800
Redbank township	66	16	46	4	-	-	-	-	62 400
Richland township	289	104	152	17	7	2	3	4	61 800
Rimersburg borough	288	130	140	16	2	-	-	-	54 100
Salem township	116	49	53	11	3	-	-	-	56 400
Shippensburg borough	242	123	96	18	3	2	-	-	49 600
Sligo borough	121	62	54	2	-	3	-	-	49 400
Strattanville borough	138	49	71	15	-	3	-	-	58 700
Toby township	114	27	75	10	-	-	-	2	63 300
Washington township	169	75	81	8	3	2	-	-	55 900
Washingtown township	101	33	61	7	-	-	-	-	63 900
Washington township	215	100	108	4	3	-	-	-	52 200
Washington township	371	63	208	87	11	2	-	-	79 300
Clearfield County									
Beccaria township	19 692	6 608	9 829	2 252	626	304	63	10	62 600
Bell township	464	265	171	22	6	-	-	-	45 000
Bigler township	151	73	68	10	-	-	-	-	51 400
Bloom township	381	191	163	25	2	-	-	-	49 900
Boggs township	100	37	59	4	-	-	-	-	61 400
Bradford township	436	146	240	46	4	-	-	-	60 800
Brady township	683	265	295	70	28	21	4	70	59 700
Brisbin borough	346	95	209	36	2	2	2	-	66 200
Burnside borough	113	44	51	14	4	-	-	-	60 300
Burnside township	71	56	11	4	-	-	-	-	32 100
Chest township	177	91	65	17	2	2	-	-	49 000
Chester Hill borough	77	33	37	7	-	-	-	-	53 400
Clearfield borough	207	58	133	14	2	-	-	-	65 000
Coalport borough	1 586	526	940	90	25	-	5	-	58 200
Cooper township	121	87	34	-	-	-	-	-	37 300
Covington township	686	208	382	65	19	8	-	4	64 600
Curwensville borough	141	36	91	8	6	-	-	-	64 600
Decatur township	652	245	320	81	6	-	-	-	62 400
DuBois city	715	204	398	67	37	9	-	-	66 800
Falls Creek borough (part)	2 106	914	935	183	39	27	8	-	54 000
Ferguson township	13	9	4	-	-	-	-	-	45 000
Girard township	69	33	30	4	2	-	-	-	60 800
Glen Hope borough	128	56	61	11	-	-	-	-	53 800
Glen Hope borough	48	18	24	4	2	-	-	-	53 800

Table 25. Home Value: 2000—Con.

[Data based on a sample (except Tables 65-68). For information on confidentiality protection, coverage, sampling error, and nonsampling error, see Appendix G. For location of definitions, see "How to Use This Census Report"]

State County County Subdivision Place	Specified owner- occupied housing units	Value of home							
		Less than \$50,000	\$50,000 to \$99,999	\$100,000 to \$149,999	\$150,000 to \$199,999	\$200,000 to \$299,999	\$300,000 to \$499,999	\$500,000 or more	Median (dollars)
Clearfield County—Con.									
Goshen township	103	37	58	8	-	-	-	-	60 600
Graham township	253	47	165	26	13	-	-	-	73 900
Grampian borough	111	68	37	6	-	-	-	-	40 400
Greenwood township	93	34	43	12	2	2	-	-	56 900
Gulich township	361	135	184	29	9	4	-	-	59 500
Houtzdale borough	255	97	136	13	6	3	-	-	60 100
Huston township	338	116	157	49	9	6	-	1	62 900
Irvona borough	171	108	50	13	-	-	-	-	40 200
Jordan township	87	64	21	2	-	-	-	-	34 500
Karthus township	140	62	65	11	2	-	-	-	52 300
Knox township	143	66	63	12	2	-	-	-	53 700
Lawrence township	1 825	520	907	302	64	32	-	-	67 100
Hyde CDP	310	108	158	33	-	11	-	-	61 400
Plymptonville CDP	274	127	131	16	-	-	-	-	52 300
Lumber City borough	26	13	4	2	7	-	-	-	50 000
Mahaffey borough	83	54	26	-	-	-	-	3	45 700
Morris township	779	206	449	102	22	-	-	-	66 400
Newburg borough	15	11	4	-	-	-	-	-	31 500
New Washington borough	12	8	2	2	-	-	-	-	45 000
Osceola Mills borough	323	172	131	14	4	2	-	-	48 000
Penn township	317	91	198	18	3	7	-	-	60 700
Pike township	500	160	246	54	27	5	8	-	66 800
Pine township	16	-	6	8	2	-	-	-	106 300
Ramey borough	163	74	71	14	4	-	-	-	52 000
Sandy township	3 158	408	1 608	688	248	172	34	-	88 900
Sandy CDP	436	206	178	52	-	-	-	-	52 400
Treasure Lake CDP	1 439	-	719	421	159	112	28	-	100 000
Troutville borough	71	33	38	-	-	-	-	-	54 200
Union township	208	48	131	25	4	-	-	-	68 000
Wallacetown borough	88	46	36	4	2	-	-	-	49 000
Westover borough	105	67	36	2	-	-	-	-	29 800
Woodward township	477	173	236	54	10	-	2	2	61 000
Clinton County									
Allison township	56	11	32	6	3	4	-	-	74 700
Avis borough	441	50	346	43	2	-	-	-	74 900
Bald Eagle township	348	39	191	70	39	5	2	2	84 100
Beech Creek borough	203	28	153	22	-	-	-	-	69 900
Beech Creek township	218	26	164	19	8	-	1	-	73 100
Castanea township	317	49	216	48	4	-	-	-	77 300
Castanea CDP	310	49	209	48	4	-	-	-	76 900
Chapman township	307	155	134	14	2	-	-	2	49 700
Colebrook township	35	26	5	-	7	4	-	-	42 300
Crawford township	203	9	140	47	7	-	-	-	85 100
Dunnstable township	231	8	110	76	28	7	2	-	99 100
East Keating township	8	2	4	-	-	2	-	-	55 000
Flemington borough	396	57	281	56	2	-	-	-	73 700
Gallagher township	63	2	35	11	15	-	-	-	92 100
Greene township	213	22	119	66	2	4	-	-	89 800
Gruhan township	15	5	6	4	-	-	-	-	66 300
Lamar township	610	79	339	142	42	4	-	4	83 200
Leidy township	58	10	35	6	2	-	2	3	75 000
Lock Haven city	1 116	174	772	132	31	7	-	-	76 100
Logan township	140	33	92	11	-	2	-	2	64 200
Loganton borough	123	9	90	15	9	-	-	-	77 500
Mill Hall borough	434	56	334	28	14	-	-	2	74 000
Noyes township	160	103	51	6	-	-	-	-	36 500
Pine Creek township	809	54	428	184	105	32	6	-	90 200
Porter township	332	31	226	65	8	2	-	-	83 700
Renovo borough	306	264	42	-	-	-	-	-	30 700
South Renovo borough	183	150	33	-	-	-	-	-	30 100
Wayne township	260	30	131	37	38	16	8	-	87 500
West Keating township	6	4	2	-	-	-	-	-	45 000
Woodward township	673	44	409	177	21	17	5	-	88 100
Dunnstown CDP	421	14	247	134	12	9	5	-	92 600
Columbia County									
Ashland borough (part)	-	-	-	-	-	-	-	-	-
Beaver township	188	31	94	49	8	4	-	2	83 500
Benton borough	180	6	161	8	5	-	-	-	74 800
Benton township	237	27	111	68	23	6	2	-	90 300
Berwick borough	2 470	374	1 776	256	56	8	-	-	71 100
Bloomsburg town	1 369	104	884	258	69	54	-	-	86 000
Briar Creek borough	70	-	46	20	4	-	-	-	89 400
Briar Creek township	770	41	454	171	49	51	4	-	92 900
Foundryville CDP	64	8	50	-	6	-	-	-	68 300
Catawissa borough	358	66	271	18	2	1	-	-	68 300
Catawissa township	258	12	132	81	23	2	2	6	95 000
Centralia borough	4	2	2	-	-	-	-	-	65 000
Cleveland township	197	13	98	50	26	5	-	-	96 100
Conyngham township	274	142	83	40	7	-	-	2	48 300
Aristes CDP	83	42	32	7	2	-	-	-	49 700
Locustdale CDP	22	-	-	-	-	-	-	-	28 000
Wilburton Number One CDP	98	42	30	21	3	-	-	2	53 700
Wilburton Number Two CDP	24	19	3	2	-	-	-	-	34 400
Fishing Creek township	249	13	135	64	30	7	-	-	95 300
Jonestown CDP	7	2	5	-	-	-	-	-	67 500
Franklin township	106	6	59	25	6	2	4	4	87 400
Greenwood township	344	29	184	99	28	2	-	2	92 500
Eyers Grove CDP	24	1	22	1	-	-	-	-	75 000
Iola CDP	20	6	12	2	-	-	-	-	65 000
Rohrsburg CDP	34	6	23	3	-	-	-	2	72 500
Hemlock township	503	29	253	124	62	23	12	-	95 700
Buckhorn CDP	40	-	31	9	-	-	-	-	81 300
Fernville CDP	161	21	96	8	20	10	6	-	88 300
Jackson township	111	12	64	17	13	2	-	3	89 800
Waller CDP	22	5	15	2	-	-	-	-	78 600
Locust township	284	36	132	79	31	4	2	-	93 000

Table 25. Home Value: 2000—Con.

[Data based on a sample (except Tables 65-68). For information on confidentiality protection, coverage, sampling error, and nonsampling error, see Appendix G. For location of definitions, see "How to Use This Census Report"]

State County County Subdivision Place	Specified owner- occupied housing units	Value of home							
		Less than \$50,000	\$50,000 to \$99,999	\$100,000 to \$149,999	\$150,000 to \$199,999	\$200,000 to \$299,999	\$300,000 to \$499,999	\$500,000 or more	Median (dollars)
Columbia County—Con.									
Locust township—Con.									
Numidia CDP	76	9	59	4	4	-	-	-	76 800
Slabtown CDP	26	5	13	2	6	-	-	-	72 500
Madison township	255	26	124	76	20	9	-	-	92 700
Jerseytown CDP	32	4	19	7	-	2	-	-	85 000
Main township	265	5	133	83	38	6	-	-	98 700
Mainville CDP	14	2	12	-	-	-	-	-	72 500
Mifflin township	555	18	348	134	28	27	-	-	92 500
Mifflinville CDP	373	18	237	83	19	16	-	-	89 500
Millville borough	178	25	86	57	7	3	-	-	86 200
Montour township	334	16	193	79	20	24	-	2	90 200
Rupert CDP	52	8	36	4	-	4	-	-	67 500
Mount Pleasant township	315	10	122	118	48	17	-	-	109 500
North Centre township	376	11	162	135	42	23	-	3	105 100
Orange township	255	14	48	117	59	17	-	-	123 400
Orangeville borough	82	19	50	11	-	-	-	2	81 300
Pine township	166	14	90	48	12	-	2	-	89 400
Roaring Creek township	92	10	50	22	8	2	-	-	92 600
Scott township	1 390	67	564	346	272	129	6	6	108 600
Almedia CDP (part)	286	32	189	59	6	-	-	-	88 400
Espy CDP	416	23	231	134	28	-	-	-	93 400
Lightstreet CDP	143	-	63	24	33	23	-	-	128 500
South Centre township	426	31	245	118	18	10	4	-	91 100
Almedia CDP (part)	39	8	27	4	-	-	-	-	67 700
Lime Ridge CDP	226	18	143	52	13	-	-	-	87 000
Stillwater borough	42	-	28	14	-	-	-	-	91 300
Sugarloaf township	163	25	91	35	8	4	-	-	80 700
Jamison City CDP	31	9	17	5	-	-	-	-	71 300
Crawford County	16 247	3 726	8 814	2 503	661	382	114	47	72 800
Athens township	86	29	44	7	6	-	-	-	60 800
Beaver township	68	28	36	2	2	-	-	-	57 500
Bloomfield township	340	94	177	55	7	7	-	-	70 700
Canadohta Lake CDP	164	50	78	29	2	5	-	-	69 100
Lincolnton CDP	23	4	16	-	3	-	-	-	71 700
Riceville CDP	17	7	10	-	-	-	-	-	62 500
Blooming Valley borough	114	10	84	16	-	4	-	-	75 800
Cambridge township	278	44	148	54	22	8	-	2	81 900
Cambridge Springs borough	380	68	293	11	4	4	-	-	66 800
Centerville borough	46	24	20	2	-	-	-	-	48 900
Cochranon borough	316	86	165	52	13	-	-	-	65 500
Conneaut township	193	63	124	6	-	-	-	-	65 000
Pymatuning North CDP (part)	53	23	28	2	-	-	-	-	57 000
Conneaut Lake borough	178	36	111	27	2	2	-	-	68 500
Conneautville borough	217	93	107	15	2	-	-	-	54 400
Cussewago township	172	35	81	47	-	9	-	-	82 900
East Fairfield township	158	29	93	27	4	5	-	-	76 300
East Fallowfield township	145	35	89	15	-	6	-	-	65 800
Atlantic CDP	2	-	2	-	-	-	-	-	65 000
East Mead township	225	36	127	45	13	2	2	-	72 900
Fairfield township	187	38	96	31	17	2	-	3	82 700
Greenwood township	270	81	149	26	11	3	-	-	66 800
Geneva CDP	36	20	14	2	-	-	-	-	48 000
Hayfield township	518	106	270	101	23	15	1	2	81 000
Hydetown borough	141	52	71	16	2	-	-	-	62 200
Linesville borough	251	67	162	14	6	2	-	-	65 300
Meadville city	2 160	456	1 128	324	128	82	38	4	73 300
North Shenango township	348	93	205	41	7	2	-	-	70 200
Pymatuning Central CDP (part)	312	90	183	32	6	1	-	-	67 700
Oil Creek township	340	132	166	34	4	4	-	-	59 300
Pine township	125	25	67	24	5	2	2	-	75 800
Pymatuning North CDP (part)	35	10	23	-	-	-	2	-	73 900
Randolph township	271	105	134	26	4	2	-	-	58 500
Guys Mills CDP	23	8	15	-	-	-	-	-	55 800
Richmond township	172	39	99	30	4	-	-	-	72 000
Rockdale township	171	33	83	43	6	4	2	-	74 300
Rome township	173	81	80	7	4	1	-	-	53 200
Sadsbury township	805	58	375	211	71	51	28	11	95 600
Conneaut Lakeshore CDP (part)	579	26	261	151	63	43	24	11	100 900
Saegertown borough	223	26	159	32	2	2	-	2	77 200
South Shenango township	408	51	218	91	23	21	4	-	82 500
Pymatuning Central CDP (part)	247	33	119	58	12	21	4	-	85 000
Pymatuning South CDP (part)	60	16	32	8	4	-	-	-	57 800
Sparta township	170	50	100	16	4	-	-	-	62 300
Spartansburg borough	96	59	37	-	-	-	-	-	43 500
Spring township	127	18	85	18	4	2	-	-	79 700
Springboro borough	112	52	54	2	4	-	-	-	52 500
Steuben township	112	27	68	9	6	2	-	-	57 600
Summerhill township	110	23	58	24	5	-	-	-	73 500
Summit township	413	84	228	75	13	7	4	2	74 100
Conneaut Lakeshore CDP (part)	146	9	79	37	9	6	4	2	88 800
Harmansburg CDP	86	36	46	4	-	-	-	-	56 400
Titusville city	1 231	614	504	73	15	13	6	6	50 100
Townville borough	73	25	40	6	2	-	-	-	58 800
Troy township	137	48	79	6	2	2	-	-	58 500
Union township	147	28	78	27	12	2	-	-	78 100
Venango borough	74	34	33	7	-	-	-	-	52 500
Venango township	138	19	74	21	22	2	-	-	89 400
Vernon township	1 305	166	712	303	74	42	8	-	85 300
Fredericksburg CDP	314	102	187	25	-	-	-	-	59 300
Wayne township	230	35	114	51	17	8	3	2	88 200
West Fallowfield township	130	44	68	7	6	-	2	3	61 300
Adamsville CDP	40	17	18	2	-	-	-	3	54 300
Hartstown CDP	44	22	20	2	-	-	-	-	50 000
West Mead township	1 495	123	1 022	285	32	15	8	10	81 700
West Shenango township	107	38	48	9	12	-	-	-	61 900

Table 25. Home Value: 2000—Con.

[Data based on a sample (except Tables 65-68). For information on confidentiality protection, coverage, sampling error, and nonsampling error, see Appendix G. For location of definitions, see "How to Use This Census Report"]

State County County Subdivision Place	Specified owner- occupied housing units	Value of home							
		Less than \$50,000	\$50,000 to \$99,999	\$100,000 to \$149,999	\$150,000 to \$199,999	\$200,000 to \$299,999	\$300,000 to \$499,999	\$500,000 or more	Median (dollars)
Crawford County—Con.									
West Shenango township—Con.									
Pymatuning South CDP (part)	67	28	27	7	5	-	-	-	56 100
Woodcock borough	28	7	18	1	2	-	-	-	70 000
Woodcock township	533	79	233	131	37	47	6	-	89 600
Cumberland County									
Camp Hill borough	51 129	896	15 566	19 633	9 030	4 408	1 325	271	120 500
Carlisle borough	2 418	6	510	1 197	367	283	55	-	126 400
Cooke township	3 459	197	1 443	931	523	256	109	-	104 000
Dickinson township	38	-	4	20	10	2	2	-	140 400
East Pennsboro township	1 140	24	326	396	224	122	40	8	127 700
Enola CDP	4 735	124	1 799	1 476	1 001	242	93	-	113 500
Hampden township	1 213	39	829	259	86	-	-	-	86 400
Hopewell township	6 754	26	1 142	2 023	1 808	1 341	370	44	154 400
Lemoyne borough	366	6	123	180	43	14	-	-	111 800
Lower Allen township	996	6	582	216	39	49	72	32	92 400
Lower Allen CDP	4 098	8	1 472	1 674	679	218	32	15	112 200
Lower Frankford township	2 148	-	692	959	363	96	23	15	113 600
Lower Mifflin township	335	-	108	180	39	4	4	-	112 300
Mechanicsburg borough	219	10	84	90	24	7	3	1	106 700
Middlesex township	2 291	38	883	945	341	57	27	-	110 100
Schlusser CDP (part)	1 133	15	201	429	307	106	75	-	141 400
Monroe township	92	-	46	17	20	9	-	-	100 000
Mount Holly Springs borough	1 567	58	259	683	400	150	17	-	136 200
Newburg borough	457	21	269	141	26	-	-	-	90 800
New Cumberland borough	100	2	64	30	4	-	-	-	91 100
Newville borough	2 263	14	897	905	290	127	6	24	109 700
North Middleton township	277	29	188	55	5	-	-	-	83 000
North Newton township	2 367	32	996	953	266	120	-	-	107 500
Penn township	1 191	15	528	548	100	-	-	-	104 200
Shippensburg borough (part)	484	10	169	226	60	19	-	-	111 000
Shippensburg township	547	21	210	206	80	27	3	-	110 600
Shiremanstown borough	565	73	326	132	24	10	-	-	81 200
Silver Spring township	176	16	76	56	24	4	-	-	98 600
New Kingstown CDP	440	12	171	187	50	20	-	-	109 500
Southampton township	3 095	15	447	1 404	754	319	99	57	138 000
South Middleton township	151	-	33	100	10	8	-	-	114 600
Boiling Springs CDP	979	30	437	308	156	32	16	-	103 000
South Newton township	3 505	48	857	1 668	577	297	51	7	122 600
Upper Allen township	777	-	125	351	178	116	7	-	133 200
Upper Frankford township	330	6	152	111	42	15	-	4	103 200
Upper Mifflin township	3 664	26	544	1 786	633	426	183	66	134 100
West Pennsboro township	296	6	140	103	39	6	-	2	100 900
Plainfield CDP	208	-	90	77	26	11	2	2	109 500
Wormleysburg borough	1 215	7	361	577	139	107	24	-	117 600
	102	-	86	16	-	-	-	-	88 800
	612	10	236	268	30	17	42	9	112 100
Dauphin County									
Berrysburg borough	59 315	5 789	23 951	17 819	6 552	3 659	1 292	253	99 900
Conewago township	104	51	43	9	1	-	-	-	51 400
Dauphin borough	634	4	95	236	140	106	37	16	146 300
Derry township	250	9	141	52	39	9	-	-	92 200
Hershey CDP	5 000	71	770	1 631	1 077	936	368	147	151 300
East Hanover township	2 768	71	327	952	586	647	146	39	153 400
Elizabethville borough	1 164	22	204	453	276	203	6	-	137 300
Gratz borough	276	33	201	35	7	-	-	-	74 200
Halifax borough	186	46	98	34	4	4	-	-	70 400
Halifax township	172	47	111	12	2	-	-	-	67 200
Harrisburg city	790	47	386	322	22	13	-	-	97 400
Highspire borough	8 109	2 998	4 353	468	159	82	49	-	56 900
Hummelstown borough	622	79	463	57	23	-	-	-	78 600
Jackson township	1 039	28	504	399	67	41	-	-	99 400
Jefferson township	413	44	191	132	31	13	2	-	94 700
Londonderry township	67	10	36	15	4	2	-	-	86 900
Lower Paxton township	1 209	41	472	462	84	115	35	-	107 500
Colonial Park CDP	11 548	67	3 395	4 694	1 867	1 058	440	27	120 300
Linglestown CDP	2 848	17	1 246	1 373	182	13	17	-	104 100
Paxtonia CDP	2 060	19	741	896	250	122	32	-	113 900
Progress CDP (part)	1 432	22	482	617	268	37	-	6	112 300
Lower Swatara township	436	-	177	222	28	9	-	-	109 500
Lykens borough	1 990	71	774	593	348	164	33	7	109 600
Middle Paxton township	534	249	256	21	8	-	-	-	52 900
Middletown borough	181	19	99	49	6	4	2	2	87 300
Mifflin township	1 260	47	325	497	180	150	52	9	121 100
Millersburg borough	1 766	110	1 287	320	40	9	-	-	84 300
Paxtang borough	108	16	44	27	6	-	15	-	87 300
Penbrook borough	627	119	413	88	7	-	-	-	74 200
Pillow borough	466	4	282	160	17	1	2	-	93 800
Reed township	681	63	512	94	-	-	-	12	81 100
Royalton borough	82	25	51	-	6	-	-	-	57 600
Rush township	54	10	25	14	3	2	-	-	84 300
South Hanover township	229	23	175	27	4	-	-	-	75 700
Steeleton borough	51	11	20	14	4	2	-	-	93 100
Susquehanna township	1 284	-	238	419	338	210	67	12	148 400
Progress CDP (part)	1 437	451	822	130	29	5	-	-	65 400
Swatara township	6 351	63	2 317	2 598	903	333	119	18	111 700
Bressler-Enhaut-Oberlin CDP	2 266	16	1 032	973	225	14	6	-	103 100
Lawnton CDP	5 825	249	2 964	2 228	340	37	7	-	96 600
Rutherford CDP	878	128	613	120	17	-	-	-	77 500
Upper Paxton township	1 085	17	450	553	44	14	7	-	105 000
Washington township	1 229	16	661	432	120	-	-	-	96 500
Wayne township	949	57	506	232	97	31	26	-	94 000
West Hanover township	543	47	222	172	73	29	-	-	100 600
Skyline View CDP	288	6	91	120	49	22	-	-	122 600
Wiconisco township	1 914	48	570	911	275	78	32	-	114 900
Williams township	782	36	185	408	119	34	-	-	115 700
Williamstown borough	363	178	156	23	6	-	-	-	50 800
	329	86	178	57	5	-	-	3	69 600
	420	240	161	14	5	-	-	-	47 100

Table 25. Home Value: 2000—Con.

[Data based on a sample (except Tables 65-68). For information on confidentiality protection, coverage, sampling error, and nonsampling error, see Appendix G. For location of definitions, see "How to Use This Census Report"]

State County County Subdivision Place	Specified owner- occupied housing units	Value of home							
		Less than \$50,000	\$50,000 to \$99,999	\$100,000 to \$149,999	\$150,000 to \$199,999	\$200,000 to \$299,999	\$300,000 to \$499,999	\$500,000 or more	Median (dollars)
		Delaware County	138 211	8 530	39 580	36 698	26 812	15 770	7 641
Aldan borough	1 239	7	376	805	44	7	-	-	110 200
Aston township	4 622	31	580	2 370	1 362	261	18	-	136 900
Village Green-Green Ridge CDP	2 387	19	317	1 269	723	48	11	-	136 600
Bethel township	1 761	22	20	289	430	862	138	-	217 200
Brookhaven borough	2 499	45	611	1 474	362	7	-	-	119 100
Chadds Ford township	900	-	36	217	38	161	318	130	298 700
Chester city	5 757	3 567	1 935	179	50	26	-	-	43 100
Chester township	946	89	810	30	17	-	-	-	62 000
Chester Township CDP	946	89	810	30	17	-	-	-	62 000
Chester Heights borough	745	4	107	350	109	91	59	25	133 900
Clifton Heights borough	1 553	41	1 230	256	26	-	-	-	83 300
Collingdale borough	2 104	169	1 844	48	26	11	6	-	69 600
Colwyn borough	556	221	313	11	5	-	6	-	52 900
Concord township	3 009	8	42	158	571	1 536	652	42	242 500
Darby borough	2 046	944	1 048	40	14	-	-	-	51 300
Darby township	2 853	225	2 466	150	5	7	-	-	79 900
Darby Township CDP	2 853	225	2 466	150	5	7	-	-	79 900
East Lansdowne borough	537	28	449	60	-	-	-	-	78 500
Eddystone borough	555	45	471	30	-	6	-	3	70 000
Edgmont township	871	12	-	50	97	238	292	182	317 000
Folcroft borough	1 886	55	1 655	118	33	-	18	7	74 800
Glenolden borough	1 828	130	1 024	600	74	-	-	-	92 800
Haverford township	14 601	120	356	4 710	6 316	2 202	633	264	162 600
Ardmore CDP (part)	1 620	8	60	799	410	176	125	42	147 300
Lansdowne borough	2 602	30	1 175	1 178	164	51	4	-	103 900
Lower Chester township	904	77	777	50	-	-	-	-	71 400
Linwood CDP	875	54	771	50	-	-	-	-	71 700
Marcus Hook borough	447	67	376	-	-	-	-	4	64 300
Marple township	6 910	18	225	1 080	2 919	2 017	526	125	183 600
Broomall CDP	3 308	13	75	639	1 931	563	66	21	169 300
Media borough	913	-	87	480	260	60	17	9	138 500
Middletown township	3 731	6	74	917	1 087	1 145	388	114	189 300
Lima CDP	259	-	7	145	24	68	15	-	143 100
Millbourne borough	49	-	40	4	5	-	-	-	67 900
Morton borough	576	22	211	226	104	6	7	-	121 200
Nether Providence township	4 021	29	466	867	1 060	1 151	385	63	182 500
Nether Providence Township CDP	4 021	29	466	867	1 060	1 151	385	63	182 500
Newtown township	3 249	31	42	521	935	828	594	298	209 700
Nonwood borough	1 586	5	835	644	83	7	6	6	99 000
Parkside borough	665	21	479	156	4	-	-	5	89 500
Prospect Park borough	1 478	8	814	599	50	7	-	-	98 100
Radnor township	5 904	43	111	597	702	1 196	1 807	1 448	326 500
Radnor Township CDP	5 904	43	111	597	702	1 196	1 807	1 448	326 500
Ridley township	8 781	64	2 564	4 918	986	205	26	18	114 500
Folsom CDP	2 549	14	537	1 573	331	65	11	18	118 400
Woodlyn CDP	2 628	27	774	1 444	337	31	15	-	112 600
Ridley Park borough	1 868	16	208	1 187	440	17	-	-	125 100
Rose Valley borough	315	2	3	4	34	106	144	22	308 700
Rutledge borough	227	-	17	115	87	8	-	-	143 800
Sharon Hill borough	1 467	136	1 206	96	8	-	-	21	72 800
Springfield township	7 711	55	145	2 307	4 067	1 036	70	31	162 500
Springfield CDP	7 711	55	145	2 307	4 067	1 036	70	31	162 500
Swarthmore borough	1 125	-	8	46	238	442	324	67	258 000
Thornbury township	1 211	6	20	63	205	406	461	50	276 100
Tinicum township	1 119	9	693	380	30	-	7	-	89 900
Tinicum Township CDP	1 119	9	693	380	30	-	7	-	89 900
Trainer borough	459	34	400	11	-	5	9	-	80 300
Upland borough	638	119	453	55	5	6	-	-	69 800
Upper Chester township	4 273	26	1 019	2 093	939	181	15	-	128 200
Boothwyn CDP	1 210	5	358	624	211	12	-	-	119 500
Upper Darby township	19 359	1 856	9 492	5 053	2 233	644	44	37	93 700
Drexel Hill CDP	7 434	32	2 207	2 724	1 847	574	20	30	126 100
Upper Providence township	2 914	26	106	608	510	798	667	199	227 200
Upper Providence Township CDP	2 914	26	106	608	510	798	667	199	227 200
Yeadon borough	2 841	61	2 161	498	78	33	-	10	84 700
Elk County	9 313	2 082	4 839	1 641	500	222	22	7	78 000
Benezette township	59	27	26	4	2	-	-	-	52 100
Fox township	972	138	462	266	49	57	-	-	89 700
Highland township	139	81	42	16	-	-	-	-	45 700
Horton township	395	126	227	41	1	-	-	-	63 500
Jay township	571	204	239	103	23	-	2	-	64 800
Johnsonburg borough	868	523	317	20	8	-	-	-	44 100
Jones township	430	123	231	55	21	-	-	-	69 600
Millstone township	15	2	11	-	-	2	-	-	69 200
Ridgway borough	1 287	427	668	117	50	25	-	-	57 500
Ridgway township	681	156	324	161	27	13	-	-	84 000
St. Marys city	3 831	241	2 266	855	317	125	20	7	88 300
Spring Creek township	65	34	26	3	2	-	-	-	49 000
Erie County	58 320	8 384	28 981	12 785	4 853	2 272	782	263	85 300
Albion borough	367	40	288	31	8	-	-	-	76 300
Amity township	138	17	83	24	8	6	-	-	85 700
Concord township	178	27	121	22	4	4	-	-	72 100
Conneaut township	234	56	130	35	5	8	-	-	76 400
Corry city	1 409	556	818	24	11	-	-	-	55 100
Cranesville borough	125	25	89	8	3	-	-	-	70 500
Edinboro borough	744	20	281	351	41	38	13	-	108 400
Elgin borough	49	12	33	4	-	-	-	-	67 500
Elk Creek township	193	22	113	44	11	3	-	-	81 400
Erie city	20 382	5 426	12 711	1 539	370	220	65	51	65 900
Fairview township	2 898	64	672	943	554	472	160	33	139 700
Avonia CDP	387	18	108	81	128	40	12	-	143 000
Franklin township	136	10	58	46	20	2	-	-	100 000
Girard borough	903	29	638	199	16	8	13	-	85 600
Girard township	897	80	372	304	92	41	8	-	99 400
Greene township	1 024	35	454	385	107	36	7	-	102 300
Greenfield township	235	22	115	69	22	7	-	-	93 500

Table 25. Home Value: 2000—Con.

[Data based on a sample (except Tables 65-68). For information on confidentiality protection, coverage, sampling error, and nonsampling error, see Appendix G. For location of definitions, see "How to Use This Census Report"]

State County County Subdivision Place	Specified owner- occupied housing units	Value of home							
		Less than \$50,000	\$50,000 to \$99,999	\$100,000 to \$149,999	\$150,000 to \$199,999	\$200,000 to \$299,999	\$300,000 to \$499,999	\$500,000 or more	Median (dollars)
Erie County—Con.									
Harborcreek township	3 976	157	1 683	1 436	490	155	39	16	104 400
Northwest Harborcreek CDP	2 423	68	1 057	882	282	96	28	10	104 400
Lake City borough	687	64	506	89	16	4	8	-	81 100
Lawrence Park township	1 156	238	619	252	37	10	-	-	74 500
Lawrence Park CDP	1 156	238	619	252	37	10	-	-	74 500
LeBoeuf township	209	38	89	65	7	6	4	-	86 600
McKean borough	88	4	26	51	7	-	-	-	110 600
McKean township	773	24	344	248	112	45	-	-	105 100
Millcreek township	13 446	473	4 757	4 707	2 088	883	387	151	114 000
Mill Village borough	81	18	41	18	4	-	-	-	80 500
North East borough	885	41	491	262	71	10	10	-	94 600
North East township	1 256	22	535	440	169	53	32	5	107 200
Platea borough	91	13	57	17	4	-	-	-	82 100
Springfield township	697	90	419	130	43	15	-	-	83 200
Summit township	990	21	383	248	218	113	-	7	126 100
Union township	268	36	174	37	16	5	-	-	75 900
Union City borough	661	330	304	16	-	11	-	-	50 000
Venango township	377	24	127	173	40	13	-	-	110 100
Washington township	767	45	274	205	146	65	32	-	120 900
Waterford borough	318	10	179	111	11	5	2	-	93 800
Waterford township	516	30	214	165	77	30	-	-	104 400
Wattsburg borough	75	17	52	6	-	-	-	-	65 000
Wayne township	268	73	120	50	19	4	2	-	71 400
Wesleyville borough	823	175	611	31	6	-	-	-	64 700
Fayette County									
Belle Vernon borough	300	90	154	48	8	-	-	-	57 300
Brownsville borough	637	390	192	44	-	11	-	-	35 000
Brownsville township	267	139	106	14	3	-	3	2	48 600
Bullskin township	1 760	278	857	453	135	19	18	-	86 300
Connellsville city	1 776	588	994	141	27	26	-	-	59 200
Connellsville township	633	160	343	103	10	17	-	-	70 100
Dawson borough	125	69	45	5	6	-	-	-	47 700
Dunbar borough	275	100	164	11	-	-	-	-	58 300
Dunbar township	1 776	641	759	212	119	29	10	6	66 000
Everson borough	234	134	96	4	-	-	-	-	46 100
Fairchance borough	417	113	245	48	11	-	-	-	73 100
Fayette City borough	179	103	70	2	2	-	-	2	45 800
Franklin township	557	226	246	64	10	5	6	-	55 400
Georges township	1 441	445	716	171	43	59	7	-	62 600
German township	1 361	642	574	81	47	17	-	-	52 100
Henry Clay township	326	65	187	52	16	4	-	2	77 600
Jefferson township	524	164	187	116	36	16	5	-	77 300
Grindstone-Rowes Run CDP (part)	82	63	13	4	2	-	-	-	33 100
Lower Tyrone township	207	68	98	23	10	8	-	-	73 200
Luzerne township	1 273	658	503	77	18	17	-	-	48 500
Hiller CDP	375	213	154	8	-	-	-	-	45 600
Markleysburg borough	47	25	18	4	-	-	-	-	47 500
Masonstown borough	961	320	623	18	-	-	-	-	57 100
Menallen township	1 036	382	419	147	41	23	18	6	61 000
New Salem-Bufferington CDP	233	132	83	12	-	6	-	-	42 300
Newell borough	184	97	64	21	-	2	-	-	47 800
Nicholson township	375	184	127	49	15	-	-	-	50 900
North Union township	3 220	1 208	1 627	256	65	43	-	21	60 200
East Uniontown CDP (part)	512	156	350	-	6	-	-	-	58 300
Hopwood CDP (part)	186	-	177	-	9	-	-	-	82 600
Oliver CDP	673	292	290	70	12	9	-	-	53 700
Ohiopyle borough	10	2	8	-	-	-	-	-	57 500
Perry township	629	261	254	77	27	10	-	-	57 200
Perryopolis borough	523	51	282	129	43	16	2	-	88 500
Point Marion borough	326	161	147	5	8	-	5	-	50 500
Redstone township	1 688	935	599	97	36	21	-	-	44 700
Grindstone-Rowes Run CDP (part)	228	171	57	-	-	-	-	-	25 000
Republic CDP	425	256	132	10	27	-	-	-	43 100
Saltlick township	856	279	301	147	52	53	17	7	67 400
Seven Springs borough (part)	1	-	-	-	-	-	-	-	17 500
Smithfield borough	210	56	135	15	4	-	-	-	66 800
South Connellsville borough	580	240	269	36	11	24	-	-	61 200
South Union township	3 143	454	1 415	695	272	174	95	38	87 900
East Uniontown CDP (part)	47	23	24	-	-	-	-	-	60 300
Hopwood CDP (part)	367	28	197	89	38	7	8	-	93 200
Leith-Hatfield CDP	954	39	380	176	188	68	76	27	117 500
Springfield township	549	162	308	62	13	4	-	-	69 300
Springhill township	568	242	267	30	15	9	5	-	63 000
Stewart township	135	48	60	27	-	-	-	-	65 900
Uniontown city	2 374	893	1 159	245	28	33	16	-	58 200
Upper Tyrone township	543	155	277	89	8	9	5	-	64 300
Vanderbilt borough	166	85	78	-	3	-	-	-	49 300
Washington township	1 224	212	720	222	41	7	-	22	75 400
Lynnwood-Pricedale CDP (part)	337	51	249	23	-	-	-	14	74 000
Wharton township	702	106	352	165	49	20	10	-	88 400
Forest County									
Barnett township	1 213	498	610	74	15	13	-	3	57 300
Green township	86	21	51	12	2	-	-	-	65 600
Harmony township	63	11	41	8	3	-	-	-	73 800
Hickory township	121	62	48	2	4	5	-	-	49 100
Howe township	169	83	72	6	2	6	-	-	51 000
Jenks township	29	15	12	2	-	-	-	-	49 000
Kingsley township	316	143	151	20	2	-	-	-	55 000
Tionesta borough	104	56	43	2	-	-	-	3	47 600
Tionesta township	155	52	89	10	2	2	-	-	57 300
Tionesta township	170	55	103	12	-	-	-	-	64 100
Franklin County									
Antrim township	29 674	1 272	14 533	9 319	2 862	1 330	335	23	97 800
Chambersburg borough	3 031	38	1 311	1 133	460	64	25	-	107 200
Fannett township	3 495	301	2 132	677	186	169	30	-	86 900
Greencastle borough	392	45	257	66	22	2	-	-	79 300
Greencastle borough	889	11	381	356	89	26	20	6	108 800

Table 25. Home Value: 2000—Con.

[Data based on a sample (except Tables 65-68). For information on confidentiality protection, coverage, sampling error, and nonsampling error, see Appendix G. For location of definitions, see "How to Use This Census Report"]

State County County Subdivision Place	Specified owner- occupied housing units	Value of home							
		Less than \$50,000	\$50,000 to \$99,999	\$100,000 to \$149,999	\$150,000 to \$199,999	\$200,000 to \$299,999	\$300,000 to \$499,999	\$500,000 or more	Median (dollars)
Franklin County—Con.									
Greene township	2 940	122	1 118	1 088	339	183	76	14	107 700
Fayetteville CDP (part)	235	18	167	33	-	-	17	-	78 200
Guilford CDP (part)	55	-	12	20	13	10	-	-	138 800
Guilford township	3 606	86	1 449	1 232	521	272	46	-	108 500
Fayetteville CDP (part)	601	17	414	163	7	-	-	-	88 200
Guilford CDP (part)	602	-	165	252	137	33	15	-	121 100
Hamilton township	2 129	55	887	885	173	90	39	-	105 800
Letterkenny township	455	10	196	208	34	7	-	-	104 200
Lurgan township	358	13	203	121	8	11	2	-	93 900
Mercersburg borough	334	25	196	86	6	13	8	-	92 800
Metal township	320	32	225	47	11	2	-	3	79 400
Mont Alto borough	382	21	260	84	17	-	-	-	85 300
Montgomery township	1 044	80	432	363	120	49	-	-	101 400
Orrstown borough	52	-	43	9	-	-	-	-	80 000
Peters township	999	31	621	257	83	-	7	-	88 900
Quincy township	1 067	89	527	362	63	17	9	-	88 900
St. Thomas township	1 273	48	750	353	83	39	-	-	90 400
Shippensburg borough (part)	316	-	138	127	43	8	-	-	105 600
Southampton township	1 341	41	621	500	133	37	9	-	100 700
Warren township	26	-	10	12	2	2	-	-	106 800
Washington township	3 228	60	1 480	933	421	276	58	-	103 300
Rouzerville CDP	265	6	246	13	-	-	-	-	83 400
Wayne Heights CDP	596	-	269	222	78	27	-	-	106 800
Waynesboro borough	1 997	164	1 296	420	48	63	6	-	85 500
Fulton County	2 385	299	1 453	487	109	17	8	12	83 900
Ayr township	387	35	217	102	19	4	5	5	90 900
Belfast township	208	19	134	36	15	4	-	-	85 700
Bethel township	197	16	115	49	15	-	-	2	90 400
Brush Creek township	92	13	55	22	2	-	-	-	84 000
Dublin township	236	44	152	30	10	-	-	-	78 300
Licking Creek township	230	42	113	55	14	3	3	-	78 000
McConnellsburg borough	200	17	156	25	2	-	-	-	80 200
Taylor township	195	31	140	18	6	-	-	-	72 400
Thompson township	150	12	86	43	7	2	-	-	90 400
Todd township	304	34	162	82	17	4	-	5	90 200
Union township	63	2	42	17	2	-	-	-	86 800
Valley-Hi borough	5	2	3	-	-	-	-	-	81 700
Wells township	118	32	78	8	-	-	-	-	62 400
Greene County	6 999	2 943	2 976	747	212	101	15	5	56 900
Aleppo township	45	22	16	3	2	-	-	-	60 600
Carmichaels borough	142	42	89	4	7	-	-	-	56 900
Center township	178	55	95	17	9	2	-	-	66 700
Clarksville borough	57	44	13	-	-	-	-	-	39 400
Cumberland township	1 509	756	572	140	26	15	-	-	49 900
Fairdale CDP	461	169	235	57	-	-	-	-	61 500
Nemacolin CDP	252	235	17	-	-	-	-	-	25 400
Dunkard township	491	333	112	33	9	4	-	-	34 700
Franklin township	974	138	473	225	84	39	15	-	85 100
Morrisville CDP	278	24	169	72	-	7	6	-	90 800
Freeport township	39	22	14	3	-	-	-	-	45 800
Gilmore township	34	18	14	-	2	-	-	-	48 600
Gray township	31	17	10	4	-	-	-	-	47 500
Greene township	55	16	32	6	1	-	-	-	62 500
Greensboro borough	78	54	22	2	-	-	-	-	42 900
Jackson township	24	16	8	-	-	-	-	-	43 300
Jefferson borough	97	39	48	10	-	-	-	-	54 100
Jefferson township	597	237	277	61	14	8	-	-	59 500
Monongahela township	396	185	169	34	8	-	-	-	53 300
Morgan township	565	342	169	38	10	6	-	-	40 700
Morris township	88	33	35	14	4	-	-	-	57 300
Perry township	282	85	146	39	10	2	-	-	62 800
Rices Landing borough	136	62	69	5	-	-	-	-	52 900
Richhill township	101	55	30	12	-	2	-	2	47 400
Springhill township	34	25	6	-	3	-	-	-	31 700
Washington township	159	24	76	39	11	6	-	3	82 900
Wayne township	156	88	63	3	2	-	-	-	42 300
Waynesburg borough	655	225	378	41	-	11	-	-	62 900
Whiteley township	76	10	40	14	10	2	-	-	86 700
Huntingdon County	9 020	2 275	4 673	1 440	427	148	44	13	72 800
Alexandria borough	88	19	59	6	4	-	-	-	61 500
Barree township	107	12	50	38	7	-	-	-	89 700
Birmingham borough	22	10	10	2	-	-	-	-	52 500
Brady township	228	56	130	35	4	3	-	-	73 200
Broad Top City borough	114	26	63	16	9	-	-	-	69 000
Carbon township	91	32	55	4	-	-	-	-	60 600
Cass township	193	34	102	47	6	1	3	-	80 200
Cassville borough	28	13	11	4	-	-	-	-	55 000
Clay township	152	43	67	30	11	-	1	-	73 300
Coalmont borough	38	13	25	-	-	-	-	-	55 500
Cromwell township	235	44	151	27	9	2	2	-	76 800
Dublin township	220	36	134	41	9	-	-	-	76 800
Dudley borough	49	13	34	2	-	-	-	-	62 300
Franklin township	87	5	29	19	20	8	6	-	123 800
Henderson township	222	52	107	54	3	3	3	-	72 800
Hopewell township	123	23	81	10	4	2	3	-	67 800
Huntingdon borough	1 363	397	683	209	33	24	17	-	69 900
Jackson township	196	20	111	40	17	8	-	-	86 400
Juniata township	100	8	62	23	7	-	-	-	86 000
Lincoln township	74	13	36	16	4	2	-	3	80 900
Logan township	132	29	71	25	5	-	-	2	78 300
Mapleton borough	149	115	31	2	1	-	-	-	38 300
Marklesburg borough	56	14	29	4	9	-	-	-	80 700
Mill Creek borough	64	40	16	8	-	-	-	-	37 800
Miller township	94	2	46	34	10	2	-	-	99 500
Morris township	57	15	29	11	2	-	-	-	73 800

Table 25. Home Value: 2000—Con.

[Data based on a sample (except Tables 65-68). For information on confidentiality protection, coverage, sampling error, and nonsampling error, see Appendix G. For location of definitions, see "How to Use This Census Report"]

State County County Subdivision Place	Specified owner- occupied housing units	Value of home							
		Less than \$50,000	\$50,000 to \$99,999	\$100,000 to \$149,999	\$150,000 to \$199,999	\$200,000 to \$299,999	\$300,000 to \$499,999	\$500,000 or more	Median (dollars)
Huntingdon County—Con.									
Mount Union borough	526	268	223	35	-	-	-	-	49 500
Oneida township	298	25	144	99	15	-	13	2	94 600
Orbisonia borough	105	54	45	6	-	-	-	-	49 100
Penn township	276	33	135	68	36	4	-	-	88 500
Petersburg borough	94	41	40	8	5	-	-	-	57 500
Porter township	440	69	242	92	21	16	-	-	83 200
Rockhill Furnace borough	112	43	65	4	-	-	-	-	59 300
Saltillo borough	93	42	42	7	2	-	-	-	53 800
Shade Gap borough	25	14	9	2	-	-	-	-	42 500
Shirley township	482	158	270	38	12	4	-	-	64 700
Shirleysburg borough	37	25	12	-	-	-	-	-	44 600
Smithfield township	323	70	220	31	2	-	-	-	64 400
Springfield township	113	22	71	16	4	-	-	-	66 600
Spruce Creek township	65	7	28	9	13	4	2	2	88 200
Tell township	85	14	58	10	3	-	-	-	77 500
Three Springs borough	108	21	73	6	1	5	-	2	65 600
Todd township	147	16	91	30	10	-	-	-	85 000
Union township	236	72	140	15	5	2	-	2	65 000
Walker township	521	48	267	105	80	16	5	-	90 100
Warriors Mark township	384	22	162	127	42	29	-	2	102 300
West township	113	29	61	21	2	-	-	-	75 300
Wood township	155	98	53	4	-	-	-	-	37 700
Indiana County									
Armagh borough	27	10	17	-	-	-	-	-	58 800
Armstrong township	500	34	300	102	60	4	-	-	88 100
Jacksonville CDP (part)	7	7	-	-	-	-	-	-	29 400
Banks township	164	87	70	6	1	-	-	-	48 500
Black Lick township	255	37	167	36	7	6	-	2	80 100
Jacksonville CDP (part)	21	9	12	-	-	-	-	-	53 800
Blairsville borough	975	349	466	95	43	7	7	8	59 800
Brush Valley township	358	105	192	46	11	4	-	-	70 000
Buffington township	220	43	128	37	10	2	-	-	75 400
Burrell township	897	223	479	108	64	19	4	-	74 700
Black Lick CDP	291	126	161	4	-	-	-	-	55 400
Canoe township	319	182	115	14	8	-	-	-	43 400
Rossiter CDP	180	137	39	4	-	-	-	-	32 700
Center township	1 307	426	695	137	44	5	-	-	63 000
Lucerne Mines CDP	327	125	202	-	-	-	-	-	57 700
Cherryhill township	608	118	385	67	17	17	4	-	76 800
Cherry Tree borough	98	64	30	4	-	-	-	-	44 400
Clymer borough	403	258	126	4	-	3	-	12	43 000
Conemaugh township	487	146	247	55	31	8	-	-	65 600
Creekside borough	99	57	40	2	-	-	-	-	47 300
East Mahoning township	143	30	77	28	8	-	-	-	74 100
East Wheatfield township	541	142	333	55	8	3	-	-	67 800
Ernest borough	155	133	22	-	-	-	-	-	36 400
Glen Campbell borough	76	50	24	-	2	-	-	-	32 800
Grant township	132	52	64	11	5	-	-	-	57 000
Green township	756	395	291	45	18	7	-	-	47 200
Commodore CDP	87	74	13	-	-	-	-	-	32 300
Dicksonville CDP (part)	95	72	18	5	-	-	-	-	27 400
Homer City borough	526	130	366	28	2	-	-	-	65 100
Indiana borough	1 707	149	1 159	261	101	11	18	8	81 900
Marion Center borough	100	43	45	10	2	-	-	-	53 900
Montgomery township	288	140	117	21	5	2	3	-	51 500
North Mahoning township	178	51	93	28	6	-	-	-	71 800
Pine township	411	219	125	45	13	9	-	-	45 000
Heilwood CDP	190	134	44	8	-	4	-	-	32 400
Plumville borough	55	30	21	2	2	-	-	-	46 900
Rayne township	631	60	392	146	24	4	-	5	83 200
Dicksonville CDP (part)	-	-	-	-	-	-	-	-	-
Saltsburg borough	199	73	110	16	-	-	-	-	59 500
Shelocla borough	28	8	16	4	-	-	-	-	65 000
Smicksburg borough	19	15	4	-	-	-	-	-	39 700
South Mahoning township	251	81	148	16	2	4	-	-	67 700
Washington township	236	67	147	17	5	-	-	-	67 500
West Mahoning township	92	53	23	9	2	5	-	-	43 000
West Wheatfield township	511	212	263	29	7	-	-	-	59 700
White township	2 940	168	1 138	896	344	251	100	43	110 200
Chevy Chase Heights CDP	262	36	93	66	13	27	27	-	101 700
Young township	378	177	177	10	12	2	-	-	51 800
Jacksonville CDP (part)	152	89	55	6	2	-	-	-	42 800
Jefferson County									
Barnett township	52	13	30	9	-	-	-	-	59 300
Beaver township	103	49	49	2	3	-	-	-	53 600
Bell township	478	114	251	78	31	4	-	-	71 500
Big Run borough	186	103	81	2	-	-	-	-	46 400
Brockway borough	557	172	307	78	-	-	-	-	59 800
Brookville borough	1 028	223	594	146	39	26	-	-	67 500
Clover township	96	39	44	13	-	-	-	-	58 200
Corsica borough	84	29	51	2	2	-	-	-	56 200
Eldred township	280	87	133	45	10	5	-	-	63 300
Falls Creek borough (part)	289	119	158	10	2	-	-	-	54 300
Gaskill township	129	42	66	12	2	2	5	2	70 200
Heath township	35	12	15	8	-	-	-	-	57 900
Henderson township	306	128	145	18	8	2	5	-	57 100
Knox township	206	75	112	15	-	4	-	-	61 100
McCalmont township	230	121	93	12	4	-	-	-	48 500
Oliver township	232	75	139	13	5	-	-	-	59 100
Perry township	274	92	135	42	2	3	-	-	65 100
Pine Creek township	242	59	155	15	13	-	-	-	64 600
Polk township	60	32	24	2	2	-	-	-	46 000
Porter township	47	14	33	-	-	-	-	-	55 900
Punxsutawney borough	1 392	667	614	52	49	10	-	-	51 400
Reynoldsville borough	643	341	261	41	-	-	-	-	48 300
Ringgold township	171	77	66	24	2	2	-	-	53 900

Table 25. Home Value: 2000—Con.

[Data based on a sample (except Tables 65-68). For information on confidentiality protection, coverage, sampling error, and nonsampling error, see Appendix G. For location of definitions, see "How to Use This Census Report"]

State County County Subdivision Place	Specified owner- occupied housing units	Value of home								Median (dollars)
		Less than \$50,000	\$50,000 to \$99,999	\$100,000 to \$149,999	\$150,000 to \$199,999	\$200,000 to \$299,999	\$300,000 to \$499,999	\$500,000 or more		
Jefferson County—Con.										
Rose township	267	100	121	38	6	2	-	-	-	63 800
Snyder township	659	157	376	96	16	9	-	5	-	70 900
Summerville borough	147	109	36	2	-	-	-	-	-	40 100
Sykesville borough	311	180	127	4	-	-	-	-	-	46 300
Timblin borough	46	39	7	-	-	-	-	-	-	29 200
Union township	152	38	92	14	6	2	-	-	-	70 500
Warsaw township	230	65	140	18	2	5	-	-	-	65 300
Washington township	395	119	195	68	9	4	-	-	-	66 200
Winslow township	593	165	353	64	7	4	-	-	-	67 400
Worthville borough	21	17	-	4	-	-	-	-	-	40 700
Young township	480	186	198	53	23	16	4	-	-	63 600
Juniata County	4 631	607	2 365	1 262	270	107	9	11	-	87 000
Beale township	118	13	69	28	4	4	-	-	-	84 000
Delaware township	317	15	180	96	22	2	2	-	-	89 900
Fayette township	684	56	339	229	43	17	-	-	-	92 300
McAlisterville CDP	143	20	64	35	16	8	-	-	-	93 100
Fermanagh township	672	70	208	323	44	18	-	9	-	108 000
Greenwood township	88	11	45	18	12	2	-	-	-	88 400
Lack township	129	33	74	11	9	2	-	-	-	69 700
East Rutherford CDP (part)	10	2	4	2	2	-	-	-	-	75 000
Mifflin borough	108	61	36	8	3	-	-	-	-	45 000
Mifflintown borough	161	54	97	10	-	-	-	-	-	64 300
Milford township	347	38	204	69	18	18	-	-	-	88 900
Monroe township	399	49	217	88	31	14	-	-	-	85 900
Richfield CDP	115	10	64	29	9	3	-	-	-	84 000
Port Royal borough	211	35	126	28	14	8	-	-	-	82 200
Spruce Hill township	136	18	73	28	13	4	-	-	-	84 700
Susquehanna township	218	18	138	47	11	4	-	-	-	87 600
Thompsontown borough	138	21	93	16	6	2	-	-	-	79 200
Turbett township	187	28	93	54	12	-	-	-	-	84 000
Tuscarora township	190	30	118	34	4	2	-	2	-	77 400
East Rutherford CDP (part)	44	11	27	4	-	-	-	2	-	63 300
Walker township	528	57	255	175	24	10	7	-	-	89 400
Mexico CDP	91	17	45	25	-	-	4	-	-	63 200
Lackawanna County	47 906	3 820	23 271	12 369	4 860	2 580	819	187	-	93 400
Abington township	488	2	29	90	109	137	96	25	-	211 900
Archbald borough	1 798	143	856	422	251	110	16	-	-	92 200
Benton township	422	8	157	150	67	28	10	2	-	113 900
Blakely borough	1 814	39	1 043	521	143	52	16	-	-	91 700
Carbondale city	2 174	539	1 401	168	60	6	-	-	-	66 300
Carbondale township	277	24	134	84	27	8	-	-	-	94 600
Clarks Green borough	531	6	56	190	120	119	33	7	-	154 600
Clarks Summit borough	1 495	19	430	655	212	169	10	-	-	118 200
Clifton township	281	5	111	88	42	22	11	2	-	112 000
Covington township	458	8	125	202	71	46	6	-	-	122 200
Dalton borough	368	2	110	140	65	30	15	6	-	122 000
Dickson City borough	1 551	81	948	371	110	36	5	-	-	85 000
Dunmore borough	3 099	134	1 396	988	423	121	26	11	-	100 900
Elmhurst township	213	7	74	75	29	28	-	-	-	111 400
Fell township	514	47	302	109	40	16	-	-	-	83 300
Glenburn township	335	13	72	111	50	34	42	13	-	136 800
Glenburn CDP	335	13	72	111	50	34	42	13	-	136 800
Greenfield township	477	18	153	169	89	37	9	2	-	116 200
Jefferson township	903	42	257	324	156	98	16	10	-	119 300
Mount Cobb CDP (part)	576	10	161	209	126	44	16	10	-	128 300
Jermyn borough	576	58	360	114	16	23	5	-	-	83 900
Jessup borough	1 355	88	792	286	143	46	-	-	-	88 300
La Plume township	105	3	41	26	22	9	4	-	-	119 300
Madison township	475	12	171	180	66	38	8	-	-	115 000
Mount Cobb CDP (part)	5	-	5	-	-	-	-	-	-	75 000
Mayfield borough	480	51	289	85	26	23	6	-	-	84 100
Moosic borough	1 288	88	530	424	91	71	38	46	-	102 200
Moscow borough	485	12	102	176	75	88	27	5	-	134 200
Newton township	628	8	103	198	144	121	45	9	-	151 200
North Abington township	184	-	29	46	27	34	31	17	-	171 300
Old Forge borough	2 330	114	1 114	672	258	136	36	-	-	95 800
Olyphant borough	1 272	115	639	359	108	42	9	-	-	92 400
Ransom township	346	18	97	153	55	16	4	3	-	118 800
Roaring Brook township	537	9	84	290	92	56	6	-	-	132 900
Scott township	1 333	57	402	510	296	45	23	-	-	120 600
Scranton city	13 578	1 811	8 486	2 312	691	213	47	18	-	78 200
South Abington township	2 165	30	336	815	454	350	172	8	-	143 600
Spring Brook township	646	16	209	234	94	73	17	3	-	127 200
Taylor borough	1 299	73	809	307	41	44	25	-	-	90 300
Thornhurst township	245	6	129	83	15	12	-	-	-	95 200
Throop borough	1 100	87	756	181	45	31	-	-	-	78 000
Vandling borough	226	27	111	44	33	9	2	-	-	86 100
West Abington township	55	-	28	17	4	3	3	-	-	99 500
Lancaster County	103 096	1 919	29 951	44 173	16 265	7 911	2 207	670	-	119 300
Adamstown borough (part)	319	10	129	144	20	16	-	-	-	105 200
Akron borough	974	-	338	505	119	12	-	-	-	113 700
Bart township	467	4	88	219	107	26	8	15	-	132 500
Brecknock township	1 499	-	193	761	411	85	29	20	-	134 200
Caernarvon township	755	-	76	369	221	48	41	-	-	140 500
Christiana borough	245	7	103	116	15	4	-	-	-	103 500
Clay township	1 020	6	178	624	129	69	-	14	-	126 800
Colerain township	509	4	29	252	145	60	19	-	-	145 900
Columbia borough	2 435	246	1 744	329	93	17	6	-	-	73 700
Conestoga township	865	6	179	507	112	30	6	25	-	120 400
Conoy township	674	3	168	327	141	32	3	-	-	125 500
Denver borough	850	11	401	335	103	-	-	-	-	101 400
Drumore township	407	5	57	223	65	45	12	-	-	129 000
Earl township	941	-	197	332	267	108	30	7	-	143 300
East Cocalico township	2 307	29	436	1 276	366	163	31	6	-	122 300
Reamstown CDP	838	7	201	421	136	62	5	6	-	119 800

Table 25. Home Value: 2000—Con.

[Data based on a sample (except Tables 65-68). For information on confidentiality protection, coverage, sampling error, and nonsampling error, see Appendix G. For location of definitions, see "How to Use This Census Report"]

State County County Subdivision Place	Specified owner- occupied housing units	Value of home							
		Less than \$50,000	\$50,000 to \$99,999	\$100,000 to \$149,999	\$150,000 to \$199,999	\$200,000 to \$299,999	\$300,000 to \$499,999	\$500,000 or more	Median (dollars)
Lancaster County—Con.									
East Donegal township	1 450	-	528	636	209	55	22	-	111 700
Maytown CDP	786	-	403	271	90	22	-	-	99 300
East Drumore township	670	12	74	357	156	67	4	-	135 300
East Earl township	1 010	6	212	531	133	71	49	8	124 000
East Hempfield township	5 604	37	674	2 184	1 516	812	335	46	147 800
Salunga-Landisville CDP (part)	866	17	185	330	287	42	5	-	136 100
East Lampeter township	2 843	21	655	1 247	533	211	104	72	129 500
Leacock-Leola-Bareville CDP (part)	-	-	-	-	-	-	-	-	-
East Petersburg borough	1 356	6	463	755	100	19	6	7	111 100
Eden township	306	-	69	162	35	33	7	-	125 300
Elizabeth township	980	9	165	560	182	54	10	-	126 000
Brickerville CDP	336	-	62	221	28	15	10	-	116 800
Elizabethtown borough	2 259	7	841	1 098	252	61	-	-	110 200
Ephrata borough	3 061	-	1 593	1 010	331	101	26	-	99 100
Ephrata township	1 461	-	336	666	359	61	32	7	129 600
Fulton township	458	28	116	235	52	15	8	4	118 800
Lancaster city	8 900	993	6 444	1 184	214	41	12	12	71 300
Lancaster township	3 291	23	1 298	1 059	342	334	158	77	110 800
Leacock township	641	30	50	243	176	83	37	22	149 600
Litz borough	2 222	26	948	961	219	49	19	-	104 900
Little Britain township	678	-	77	346	182	60	8	5	138 300
Manheim borough	1 193	5	555	501	111	-	21	-	103 000
Manheim township	9 008	89	1 289	3 864	1 656	1 471	473	166	139 600
Manor township	4 263	22	1 209	1 910	642	378	90	12	117 200
Marietta borough	648	31	390	165	21	41	-	-	90 300
Martic township	1 151	14	204	606	193	109	19	6	130 800
Millersville borough	1 396	12	421	711	159	69	18	6	113 900
Mount Joy borough	1 579	6	656	693	156	62	6	-	107 400
Mount Joy township	1 954	8	520	891	355	164	16	-	121 800
Rheems CDP (part)	26	-	9	17	-	-	-	-	105 900
Mountville borough	690	-	269	339	65	17	-	-	108 800
New Holland borough	1 346	-	328	702	202	104	6	4	117 500
Paradise township	800	3	191	364	122	87	30	3	128 200
Paradise CDP	210	-	89	88	21	12	-	-	106 600
Penn township	1 617	15	265	960	263	70	35	9	124 100
Pequea township	1 149	12	236	567	169	145	20	-	122 000
Willow Street CDP (part)	311	7	73	200	6	25	-	-	115 100
Providence township	1 187	-	263	646	188	81	9	-	119 000
Quarryville borough	462	-	134	253	68	7	-	-	118 400
Rapho township	1 787	30	318	908	307	170	42	12	128 000
Sadsbury township	524	9	49	274	120	55	17	-	138 900
Salisbury township	1 655	18	259	694	384	256	12	32	139 400
Gap CDP	398	-	42	192	73	85	-	6	139 700
Strasburg borough	709	12	150	347	138	58	4	-	121 600
Strasburg township	788	-	110	340	204	71	38	25	142 700
Terre Hill borough	255	4	80	151	14	4	2	-	110 100
Upper Leacock township	1 478	-	170	821	304	123	52	8	134 500
Leacock-Leola-Bareville CDP (part)	1 171	-	138	679	253	97	4	-	132 100
Warwick township	4 180	16	768	1 892	993	394	117	-	131 600
Rothsville CDP	650	10	85	354	87	114	-	-	125 400
West Cocalico township	1 550	15	374	702	341	74	44	-	123 200
West Donegal township	1 630	15	285	856	269	196	-	9	130 400
Rheems CDP (part)	409	-	83	196	97	33	-	-	133 200
West Earl township	1 401	12	238	818	186	147	-	-	126 600
Leacock-Leola-Bareville CDP (part)	245	6	28	130	41	40	-	-	137 300
West Hempfield township	3 988	27	808	2 156	657	290	50	-	121 400
Salunga-Landisville CDP (part)	522	7	50	287	119	59	-	-	135 500
West Lampeter township	3 251	15	553	1 489	673	405	85	31	133 300
Willow Street CDP (part)	1 290	8	212	625	219	201	17	8	130 600
Lawrence County	23 244	6 759	10 596	3 667	1 451	629	119	23	72 200
Bessemer borough	341	95	203	32	8	3	-	-	64 600
Ellport borough	414	62	269	69	12	2	-	-	78 000
Ellwood City borough (part)	2 086	365	1 370	251	67	28	-	5	76 700
Enon Valley borough	74	29	30	9	6	-	-	-	56 200
Hickory township	534	52	274	132	58	18	-	-	90 300
Little Beaver township	118	26	54	31	5	2	-	-	85 000
Mahoning township	743	189	355	135	49	15	-	-	73 900
Neshannock township	2 796	204	982	755	503	260	84	8	111 300
New Castle Northwest CDP	502	66	289	103	35	9	-	-	77 000
New Beaver borough	288	75	157	44	10	2	-	-	74 300
New Castle city	6 451	4 059	2 151	221	15	5	-	-	42 300
New Wilmington borough	303	-	106	105	64	24	4	-	119 000
North Beaver township	989	75	544	243	102	18	7	-	91 100
Perry township	482	88	239	116	22	17	-	-	79 800
Plain Grove township	163	26	77	46	4	10	-	-	88 500
Pulaski township	698	113	403	120	28	34	-	-	80 100
Scott township	456	58	121	212	50	15	-	-	108 000
Shenango township	2 041	331	1 031	476	142	61	-	-	87 600
Slippery Rock township	632	68	368	152	42	-	2	-	86 100
S.N.P.J. borough	-	-	-	-	-	-	-	-	-
South New Castle borough	229	97	124	8	-	-	-	-	54 200
Taylor township	305	99	176	22	8	-	-	-	62 400
Union township	1 583	454	857	165	74	25	-	8	65 800
Oakland CDP	490	232	217	18	12	11	-	-	52 800
Oakwood CDP	753	175	499	59	12	-	-	8	65 000
Volant borough	36	2	28	6	-	-	-	-	71 700
Wampum borough	181	45	105	18	10	3	-	-	70 100
Washington township	104	6	58	29	6	3	2	-	90 000
Wayne township	627	106	292	121	67	41	-	-	83 400
Wilmington township	570	35	222	149	99	43	20	2	107 400
Lebanon County	28 194	1 869	12 069	9 206	3 269	1 521	199	61	100 700
Annvile township	864	41	502	233	59	29	-	-	91 000
Annvile CDP	864	41	502	233	59	29	-	-	91 000
Bethel township	929	33	361	373	105	51	-	6	110 400
Fredericksburg CDP	186	25	97	53	5	6	-	-	90 000
Cleona borough	643	13	383	189	50	-	4	4	94 900

Table 25. Home Value: 2000—Con.

[Data based on a sample (except Tables 65-68). For information on confidentiality protection, coverage, sampling error, and nonsampling error, see Appendix G. For location of definitions, see "How to Use This Census Report"]

State County County Subdivision Place	Specified owner- occupied housing units	Value of home							
		Less than \$50,000	\$50,000 to \$99,999	\$100,000 to \$149,999	\$150,000 to \$199,999	\$200,000 to \$299,999	\$300,000 to \$499,999	\$500,000 or more	Median (dollars)
Lebanon County—Con.									
Cold Spring township	7	-	7	-	-	-	-	-	95 000
Fort Indiantown Gap CDP (part)	-	-	-	-	-	-	-	-	-
Cornwall borough	983	32	294	198	212	221	12	14	137 300
East Hanover township	563	23	163	259	77	33	8	-	115 200
Fort Indiantown Gap CDP (part)	4	-	4	-	-	-	-	-	85 000
Heidelberg township	911	17	300	353	156	78	7	-	115 300
Schaefferstown CDP	274	-	130	120	13	11	-	-	102 300
Jackson township	1 446	40	398	670	242	96	-	-	117 000
Jonestown borough	228	9	96	102	17	4	-	-	103 400
Lebanon city	4 797	1 154	2 910	539	143	42	9	-	66 000
Millcreek township	678	30	339	221	33	36	11	8	97 000
Newmanstown CDP	427	25	260	122	-	9	11	-	89 600
Mount Gretna borough	101	-	-	42	35	21	3	-	158 200
Myerstown borough	652	48	431	162	5	6	-	-	83 800
North Annville township	504	53	177	171	70	30	3	-	105 400
North Cornwall township	1 553	76	637	356	186	233	58	7	107 600
Pleasant Hill CDP (part)	554	59	434	55	-	-	6	-	78 600
North Lebanon township	2 674	91	898	1 353	257	75	-	-	110 600
Avon CDP (part)	46	-	32	-	-	14	-	-	64 400
Pleasant Hill CDP (part)	-	-	-	-	-	-	-	-	-
Sand Hill CDP	717	33	240	427	17	-	-	-	108 600
North Londonderry township	2 192	26	461	930	558	182	35	-	132 300
Palmyra borough	1 599	34	925	486	105	34	15	-	94 400
Richland borough	460	12	275	141	22	10	-	-	92 300
South Annville township	643	4	130	334	102	63	3	7	131 100
Timber Hills CDP (part)	-	-	-	-	-	-	-	-	-
South Lebanon township	2 173	43	931	845	253	87	7	7	105 400
Avon CDP (part)	577	31	352	140	44	10	-	-	88 500
Lebanon South CDP	709	12	392	244	50	11	-	-	97 000
South Londonderry township	1 427	-	403	487	395	126	16	-	131 100
Campbelltown CDP	647	-	162	293	156	28	8	-	123 900
Timber Hills CDP (part)	122	-	9	9	56	40	8	-	186 500
Swatara township	917	31	441	367	57	21	-	-	99 100
Union township	548	22	211	248	51	12	4	-	105 500
Fort Indiantown Gap CDP (part)	4	-	-	4	-	-	-	-	112 500
West Cornwall township	489	8	227	132	79	31	4	8	104 600
Mount Gretna Heights CDP	137	-	51	50	31	5	-	-	121 900
Quentin CDP	165	8	117	28	8	4	-	-	91 500
Timber Hills CDP (part)	-	-	-	-	-	-	-	-	-
West Lebanon township	213	29	169	15	-	-	-	-	66 100
Pleasant Hill CDP (part)	21	-	21	-	-	-	-	-	75 000
Lehigh County									
Alburtis borough	630	-	344	233	44	9	-	-	98 500
Allentown city	20 806	2 889	12 825	3 993	697	251	117	34	76 900
Bethlehem city (part)	4 738	156	2 247	1 893	322	71	31	18	99 500
Catasauqua borough	1 675	32	1 096	410	118	19	-	-	86 400
Coopersburg borough	656	4	67	398	148	30	9	-	135 500
Coplay borough	1 043	14	572	424	26	-	7	-	97 000
Emmaus borough	2 967	24	1 104	1 284	511	41	3	-	113 100
Fountain Hill borough	1 166	40	840	260	18	-	8	-	83 400
Hanover township	285	3	122	138	17	5	-	-	105 100
Heidelberg township	806	-	176	320	237	58	15	-	137 400
Lower Macungie township	5 356	18	738	1 502	1 285	1 346	407	60	169 000
Ancient Oaks CDP	964	-	128	565	35	196	40	-	137 000
Lower Milford township	909	-	66	257	259	216	106	5	172 700
Lowhill township	493	6	42	133	130	118	49	15	165 900
Lynn township	883	-	213	416	180	31	43	-	128 100
Macungie borough	749	-	190	419	121	19	-	-	116 800
North Whitehall township	3 660	8	394	1 190	1 118	735	180	35	160 000
Schnecksville CDP	685	-	85	216	218	150	8	8	157 600
Salisbury township	4 232	37	1 023	1 714	750	404	242	62	129 900
Statington borough	941	87	551	291	-	12	-	-	82 600
South Whitehall township	5 394	57	940	2 237	1 142	724	243	51	139 100
Upper Macungie township	3 520	20	391	871	1 045	804	321	68	174 600
Upper Milford township	1 961	41	200	638	416	426	159	81	160 500
Upper Saucon township	3 267	16	219	1 178	721	662	353	118	161 800
Washington township	1 731	17	502	725	400	63	7	17	124 800
Weisenberg township	1 057	-	158	285	284	260	70	-	163 800
Whitehall township	6 305	79	1 992	2 881	1 019	270	36	28	116 400
Fullerton CDP	3 196	18	975	1 635	417	120	12	19	114 700
Hokendauqua CDP	1 046	33	344	438	199	32	-	-	117 400
Luzerne County									
Ashley borough	649	148	450	33	18	-	-	-	65 200
Avoca borough	814	86	555	132	26	3	-	12	81 000
Bear Creek township	851	15	288	291	168	59	27	3	118 100
Bear Creek Village borough	96	3	2	17	11	40	21	2	232 600
Black Creek township	583	88	266	105	83	33	8	-	85 300
Buck township	93	9	40	37	3	-	-	1	98 100
Butler township	2 003	49	765	833	244	78	34	-	109 100
Conyngam borough	585	17	152	289	47	59	19	2	118 300
Conyngam township	362	97	193	63	7	2	-	-	70 000
Courtdale borough	227	21	129	47	22	6	2	-	83 500
Dallas borough	778	22	263	290	98	74	28	3	115 300
Dallas township	1 968	25	505	682	425	184	107	40	132 400
Back Mountain CDP (part)	1 968	25	505	682	425	184	107	40	132 400
Dennison township	245	29	118	53	27	18	-	-	91 800
Dorran township	486	16	146	201	81	31	7	4	118 800
Mountain Top CDP (part)	486	16	146	201	81	31	7	4	118 800
DuPont borough	840	82	564	139	55	-	-	-	82 700
Duryea borough	1 352	119	856	310	35	32	-	-	82 400
Edwardsville borough	870	160	614	68	-	28	-	-	69 800
Exeter borough	1 369	111	871	249	81	38	6	13	87 000
Exeter township	662	26	249	270	81	28	4	4	110 200
Back Mountain CDP (part)	-	-	-	-	-	-	-	-	-
Fairmount township	227	20	120	61	20	6	-	-	92 400
Fairview township	1 182	30	172	473	209	242	56	-	141 300

Table 25. Home Value: 2000—Con.

[Data based on a sample (except Tables 65-68). For information on confidentiality protection, coverage, sampling error, and nonsampling error, see Appendix G. For location of definitions, see "How to Use This Census Report"]

State County County Subdivision Place	Specified owner- occupied housing units	Value of home							
		Less than \$50,000	\$50,000 to \$99,999	\$100,000 to \$149,999	\$150,000 to \$199,999	\$200,000 to \$299,999	\$300,000 to \$499,999	\$500,000 or more	Median (dollars)
Luzerne County—Con.									
Fairview township—Con.									
Mountain Top CDP (part)	1 182	30	172	473	209	242	56	-	141 300
Forty Fort borough	1 242	17	604	460	148	13	-	-	100 000
Foster township	938	193	486	170	63	26	-	-	80 900
Franklin township	389	5	137	135	49	44	11	8	119 600
Back Mountain CDP (part)	389	5	137	135	49	44	11	8	119 600
Freeland borough	979	383	506	61	6	23	-	-	58 500
Hanover township	2 948	496	1 750	478	126	70	22	6	76 100
Harveys Lake borough	842	70	384	205	49	73	38	23	96 100
Hazle township	2 710	855	920	650	228	57	-	-	78 900
Hazleton city	5 392	1 720	2 517	821	217	111	6	-	67 200
Hollenback township	235	13	108	73	25	13	3	-	98 600
Hughestown borough	449	49	224	97	58	19	2	-	88 900
Hunlock township	647	69	379	172	27	-	-	-	89 500
Huntington township	420	34	189	141	35	19	-	2	96 300
Jackson township	746	24	146	231	163	76	61	45	144 300
Back Mountain CDP (part)	746	24	146	231	163	76	61	45	144 300
Jeddo borough	50	34	16	-	-	-	-	-	45 000
Jenkins township	1 013	104	449	218	96	66	72	8	90 100
Kingston borough	2 926	176	1 630	669	240	145	62	4	93 400
Kingston township	2 137	56	680	799	231	242	104	25	117 100
Back Mountain CDP (part)	2 137	56	680	799	231	242	104	25	117 100
Lafin borough	566	6	160	180	128	75	17	-	128 700
Lake township	428	29	156	147	63	30	3	-	109 500
Back Mountain CDP (part)	428	29	156	147	63	30	3	-	109 500
Larksville borough	1 275	163	652	261	162	37	-	-	88 200
Laurel Run borough	119	9	44	41	18	5	2	-	106 800
Lehman township	821	40	336	254	123	55	4	9	105 200
Back Mountain CDP (part)	821	40	336	254	123	55	4	9	105 200
Luzerne borough	728	145	521	62	-	-	-	-	69 000
Nanticoke city	2 656	676	1 568	290	115	7	-	-	66 100
Nescopeck borough	361	45	244	55	5	10	-	2	77 600
Nescopeck township	270	21	128	87	18	16	-	-	96 300
New Columbus borough	40	7	23	10	-	-	-	-	82 900
Newport township	1 000	305	557	124	14	-	-	-	58 500
Glen Lyon CDP	351	130	212	9	-	-	-	-	54 500
Nuangola borough	212	19	105	51	26	6	5	-	91 800
Penn Lake Park borough	96	5	40	32	13	3	3	-	103 800
Pittston city	1 720	241	1 258	173	25	23	-	-	74 900
Pittston township	981	50	345	344	206	25	11	-	111 100
Plains township	2 730	305	1 457	668	222	43	26	9	85 400
Plymouth borough	1 429	533	770	103	23	-	-	-	58 800
Plymouth township	584	133	262	136	40	4	-	9	80 300
Back Mountain CDP (part)	-	-	-	-	-	-	-	-	-
Pringle borough	318	46	207	57	8	-	-	-	76 000
Rice township	682	19	223	220	182	32	6	-	121 300
Mountain Top CDP (part)	682	19	223	220	182	32	6	-	121 300
Ross township	597	59	234	214	69	13	8	-	101 100
Salem township	1 108	69	662	288	58	26	5	-	90 000
East Berwick CDP	672	13	428	188	28	15	-	-	90 500
Shickshinny borough	218	94	108	16	-	-	-	-	57 900
Stocum township	282	14	138	95	26	6	3	-	95 000
Mountain Top CDP (part)	282	14	138	95	26	6	3	-	95 000
Sugarloaf township	920	37	288	341	110	72	51	21	114 900
Sugar Notch borough	282	82	147	49	2	2	-	-	72 200
Swoyersville borough	1 704	98	1 244	311	44	7	-	-	81 900
Union township	505	28	237	146	77	17	-	-	98 400
Warrior Run borough	169	60	76	28	2	3	-	-	67 500
West Hazleton borough	974	427	400	106	35	6	-	-	56 400
West Pittston borough	1 278	97	810	190	95	59	9	18	83 700
West Wyoming borough	947	60	467	261	90	62	7	-	94 300
White Haven borough	311	39	202	43	23	4	-	-	82 100
Wilkes-Barre city	8 691	2 175	5 514	714	161	118	9	-	64 700
Wilkes-Barre township	805	169	532	98	6	-	-	-	68 000
Wilkes-Barre Township CDP	805	169	532	98	6	-	-	-	68 000
Wright township	1 734	25	478	745	310	108	52	16	122 600
Mountain Top CDP (part)	1 734	25	478	745	310	108	52	16	122 600
Wyoming borough	766	16	449	237	49	-	15	-	94 900
Yatesville borough	187	11	74	48	28	18	6	2	107 100
Lycoming County									
Anthony township	139	7	76	38	13	5	-	-	94 400
Armstrong township	204	28	106	30	23	11	6	-	87 900
Bastress township	138	7	58	60	11	2	-	-	103 400
Brady township	105	7	62	32	4	-	-	-	92 800
Brown township	36	5	17	11	3	-	-	-	87 500
Cascade township	73	8	38	19	4	4	-	-	94 400
Clinton township	562	37	322	169	23	7	2	2	86 800
Cogan House township	135	27	67	35	6	-	-	-	85 700
Cummings township	106	5	76	19	2	4	-	-	87 700
Dubois town borough	401	42	281	68	8	2	-	-	78 700
Eldred township	508	17	168	174	126	23	-	-	121 000
Fairfield township	576	11	231	182	69	58	25	-	113 200
Franklin township	152	21	105	17	7	2	-	-	75 200
Gamble township	166	7	86	53	14	4	2	-	96 800
Hepburn township	611	20	293	198	62	25	13	-	99 200
Hughesville borough	511	12	376	96	20	7	-	-	83 300
Jackson township	63	4	37	22	-	-	-	-	80 800
Jersey Shore borough	963	170	707	76	-	10	-	-	67 100
Jordan township	110	28	60	16	4	2	-	-	73 700
Lewis township	229	34	160	25	6	2	-	2	71 300
Limestone township	431	16	236	141	22	12	-	4	95 500
Loyalsock township	2 940	39	1 292	977	299	226	89	18	105 900
Lycoming township	316	29	201	61	20	5	-	-	83 000
McHenry township	33	6	22	5	-	-	-	-	65 600
McIntyre township	108	30	72	4	-	-	2	-	68 000
McNett township	23	6	17	-	-	-	-	-	60 500
Mifflin township	189	19	105	39	20	6	-	-	86 200

Table 25. Home Value: 2000—Con.

[Data based on a sample (except Tables 65-68). For information on confidentiality protection, coverage, sampling error, and nonsampling error, see Appendix G. For location of definitions, see "How to Use This Census Report"]

State County County Subdivision Place	Specified owner- occupied housing units	Value of home							
		Less than \$50,000	\$50,000 to \$99,999	\$100,000 to \$149,999	\$150,000 to \$199,999	\$200,000 to \$299,999	\$300,000 to \$499,999	\$500,000 or more	Median (dollars)
Lycoming County—Con.									
Mill Creek township	117	5	42	49	17	4	-	-	110 300
Montgomery borough	356	60	265	27	4	-	-	-	68 600
Montoursville borough	1 412	40	830	455	87	-	-	-	94 100
Moreland township	164	6	79	63	4	8	4	-	98 600
Muncy borough	656	51	418	127	15	45	-	-	81 200
Muncy township	278	20	132	81	35	8	-	2	97 200
Muncy Creek township	686	45	344	209	62	18	8	-	95 100
Nippenose township	148	15	110	19	1	-	2	1	79 400
Old Lycoming township	1 586	94	846	545	58	43	-	-	94 300
Garden View CDP	796	69	460	252	15	-	-	-	91 400
Penn township	162	13	101	39	7	2	-	-	88 100
Piatt township	213	12	117	57	20	7	-	-	88 100
Picture Rocks borough	187	15	127	35	6	2	-	2	79 100
Pine township	67	12	39	7	5	4	-	-	68 500
Plunketts Creek township	191	29	91	55	8	6	-	2	86 800
Porter township	409	46	203	112	38	8	2	-	90 300
Salladasburg borough	53	3	36	12	2	-	-	-	80 600
Shrewsbury township	97	30	54	11	2	-	-	-	62 900
South Williamsport borough	1 727	110	1 193	317	91	16	-	-	75 600
Susquehanna township	295	15	185	64	28	3	-	-	88 600
Upper Fairfield township	391	10	159	154	46	20	2	-	106 600
Washington township	307	15	179	83	28	2	-	-	91 700
Watson township	113	1	58	31	16	7	-	-	97 200
Williamsport city	5 053	1 232	2 945	504	217	98	37	20	67 500
Wolf township	568	21	238	241	40	25	3	-	105 100
Woodward township	438	41	300	71	22	4	-	-	80 300
McKean County									
Annin township	90	38	50	2	-	-	-	-	58 800
Bradford city	1 990	1 265	574	91	45	9	-	6	38 900
Bradford township	1 254	308	693	186	35	13	19	-	68 800
Ceres township	159	82	63	12	2	-	-	-	49 000
Corydon township	72	33	32	7	-	-	-	-	57 500
Eldred borough	198	96	98	4	-	-	-	-	50 800
Eldred township	333	151	149	25	6	-	2	-	54 700
Foster township	1 318	499	679	116	18	-	6	-	58 600
Hamilton township	203	101	85	17	-	-	-	-	50 200
Hamlin township	184	99	80	5	-	-	-	-	48 000
Kane borough	1 034	520	446	51	13	4	-	-	49 800
Keating township	642	323	260	47	7	5	-	-	49 800
Lafayette township	222	95	108	10	6	3	-	-	56 400
Lewis Run borough	161	53	75	25	8	-	-	-	57 600
Liberty township	314	109	169	28	8	-	-	-	57 200
Mount Jewett borough	264	146	107	7	4	-	-	-	46 800
Norwich township	108	77	27	2	2	-	-	-	40 400
Otto township	447	255	175	13	4	-	-	-	46 300
Port Allegany borough	568	30	23	2	-	-	3	4	54 300
Sergeant township	55	30	23	2	-	-	-	-	38 100
Smethport borough	360	92	210	37	17	4	-	-	70 200
Wetmore township	450	97	264	70	14	5	-	-	71 000
Mercer County									
Clark borough	180	16	84	56	14	8	2	-	95 800
Coolspring township	493	32	159	135	86	71	10	-	120 400
Deer Creek township	49	12	25	8	4	-	-	-	63 600
Delaware township	450	46	221	138	30	15	-	-	91 400
East Lackawannock township	319	31	176	86	19	7	-	-	87 200
Fairview township	125	16	70	21	14	4	-	-	81 400
Farrell city	1 665	969	658	38	-	-	-	-	43 700
Findley township	303	54	179	57	6	5	2	-	78 500
Fredonia borough	149	87	54	8	-	-	-	-	47 200
French Creek township	78	19	38	19	2	-	-	-	75 600
Greene township	210	27	131	44	4	4	-	-	77 600
Greenville borough	1 379	547	631	179	16	6	-	-	56 000
Grove City borough	1 468	115	949	296	62	35	-	11	84 200
Hempfield township	1 137	138	518	330	70	53	8	20	92 000
Hermitage city	4 514	500	1 850	1 239	487	287	99	52	97 500
Jackson township	237	32	106	56	23	12	8	-	89 300
Jackson Center borough	46	20	18	5	3	-	-	-	62 000
Jamestown borough	163	47	99	14	-	3	-	-	69 200
Jefferson township	397	39	228	98	23	9	-	-	84 800
Lackawannock township	433	54	233	112	15	15	4	-	85 000
Lake township	83	19	40	22	-	-	-	2	85 600
Liberty township	246	17	91	92	32	11	3	-	109 100
Mercer borough	492	71	332	71	10	4	4	-	76 300
Mill Creek township	81	20	42	17	2	-	-	-	72 500
New Lebanon borough	36	13	16	4	1	-	2	-	70 000
New Vernon township	78	7	41	26	4	-	-	-	82 000
Otter Creek township	93	11	48	29	5	-	-	-	84 200
Perry township	214	47	113	36	13	-	-	5	69 500
Pine township	936	90	345	276	139	71	15	-	105 000
Pymatuning township	785	121	493	134	18	19	-	-	71 300
Salem township	97	12	57	18	5	5	-	-	82 300
Sandy Creek township	119	27	69	21	2	-	-	-	79 400
Sandy Lake borough	175	32	117	17	4	5	-	-	71 300
Sandy Lake township	187	20	115	37	13	2	-	-	81 300
Sharon city	4 048	2 190	1 457	195	128	46	32	-	47 300
Sharpsville borough	1 266	275	766	190	29	6	-	-	71 900
Sheakleyville borough	27	9	14	-	4	-	-	-	65 000
Shenango township	964	80	447	320	100	17	-	-	96 400
South Pymatuning township	864	112	388	222	76	61	5	-	94 000
Springfield township	366	85	191	53	28	9	-	-	70 200
Stoneboro borough	282	80	185	12	3	-	2	-	65 700
Sugar Grove township	184	44	90	40	8	-	2	-	74 400
West Middlesex borough	260	56	145	42	12	5	-	-	71 600
West Salem township	771	132	473	113	35	-	10	8	74 700
Wheatland borough	236	163	71	2	-	-	-	-	41 500

Table 25. Home Value: 2000—Con.

[Data based on a sample (except Tables 65-68). For information on confidentiality protection, coverage, sampling error, and nonsampling error, see Appendix G. For location of definitions, see "How to Use This Census Report"]

State County County Subdivision Place	Specified owner- occupied housing units	Value of home								Median (dollars)
		Less than \$50,000	\$50,000 to \$99,999	\$100,000 to \$149,999	\$150,000 to \$199,999	\$200,000 to \$299,999	\$300,000 to \$499,999	\$500,000 or more		
Mercer County—Con.										
Wilmington township	186	13	60	67	25	8	11	2	115 200	
Wolf Creek township	142	16	76	33	9	8	-	-	83 800	
Worth township	120	12	71	27	6	2	-	2	82 900	
Mifflin County	10 555	2 344	6 143	1 450	455	114	37	12	73 300	
Armagh township	932	97	661	137	11	18	-	8	78 900	
Milroy CDP	311	57	234	20	-	-	-	-	67 700	
Bratton township	263	48	168	39	4	4	-	-	77 200	
Brown township	986	97	546	232	88	17	6	-	90 000	
Reedsville CDP	245	69	165	11	-	-	-	-	61 800	
Burnham borough	590	172	386	21	11	-	-	-	62 900	
Decatur township	604	112	399	62	21	10	-	-	75 500	
Derry township	1 989	304	1 137	355	157	20	16	-	79 200	
Highland Park CDP	414	48	186	161	13	-	6	-	93 300	
Yeagertown CDP	287	59	200	19	9	-	-	-	74 300	
Granville township	1 125	211	702	139	56	9	8	-	75 900	
Juniata Terrace borough	175	155	20	-	-	-	-	-	44 000	
Kistler borough	93	70	23	-	-	-	-	-	41 000	
Lewistown borough	1 739	674	906	127	24	8	-	-	58 200	
McVeytown borough	114	33	71	6	2	2	-	-	68 100	
Menno township	234	21	144	52	15	2	-	-	83 600	
Newton Hamilton borough	69	38	29	-	2	-	-	-	47 300	
Oliver township	491	86	262	111	15	10	3	4	83 900	
Union township	694	81	445	124	36	8	-	-	76 500	
Belleville CDP	402	55	287	60	-	-	-	-	71 000	
Wayne township	457	145	244	45	13	6	4	-	69 000	
Monroe County	33 816	636	9 326	13 448	6 659	3 005	648	94	125 200	
Barrett township	935	35	360	303	134	89	14	-	112 000	
Mountainhome CDP	314	10	128	114	38	24	-	-	107 900	
Chestnut Hill township	3 746	7	765	1 629	1 055	264	26	-	133 400	
Brodheads CDP	416	-	35	138	179	64	-	-	157 900	
Coolbaugh township	3 855	180	1 750	1 292	486	118	29	-	99 900	
Delaware Water Gap borough	124	-	45	47	18	14	-	-	117 700	
East Stroudsburg borough	1 362	58	399	671	159	75	-	-	115 800	
Eldred township	609	12	203	247	92	47	8	-	115 200	
Hamilton township	1 862	36	331	699	408	260	114	14	139 600	
Jackson township	1 663	23	261	639	478	229	31	2	143 400	
Middle Smithfield township	2 884	24	929	1 134	530	246	21	-	124 500	
Mount Pocono borough	571	-	133	324	87	23	4	-	126 900	
Paradise township	671	13	162	229	134	84	49	-	134 300	
Pocono township	2 661	63	607	918	611	373	89	-	137 700	
Polk township	1 718	9	508	747	343	77	26	8	117 400	
Price township	716	6	259	313	106	30	2	-	111 600	
Ross township	1 280	20	189	643	294	116	14	4	133 700	
Smithfield township	1 297	19	239	504	341	158	36	-	140 400	
Stroud township	3 886	33	761	1 571	725	606	160	30	136 600	
Arlington Heights CDP	1 472	17	402	693	264	48	48	-	121 900	
Stroudsburg borough	824	38	250	316	155	61	4	-	116 300	
Tobyhanna township	1 898	28	717	717	284	95	21	36	113 700	
Pocono Pines CDP	332	11	85	124	80	11	-	21	134 100	
Tunkhannock township	1 254	32	458	505	219	40	-	-	113 300	
Montgomery County	190 477	1 551	22 324	59 078	48 815	35 112	16 316	7 281	160 700	
Abington township	15 980	78	1 319	7 917	3 723	1 650	868	425	142 100	
Glenside CDP (part)	1 278	14	80	599	431	149	-	5	146 800	
Willow Grove CDP (part)	961	-	75	647	202	37	-	-	134 200	
Ambler borough	1 351	27	366	497	404	45	12	-	129 000	
Bridgeport borough	918	19	455	314	95	14	21	-	99 100	
Bryn Athyn borough	238	2	5	28	78	39	45	41	215 800	
Cheltenham township	8 257	36	723	2 469	2 768	1 730	434	97	165 000	
Glenside CDP (part)	716	-	150	353	167	34	6	6	132 100	
Wyncote CDP	711	8	37	143	212	226	65	20	188 500	
Collegeville borough	998	5	41	232	280	391	49	-	186 700	
Conshohocken borough	1 876	50	515	1 135	162	14	-	-	113 600	
Douglass township	2 310	-	266	1 066	622	341	15	-	142 800	
Gilbertsville CDP	1 076	-	162	599	246	61	8	-	134 300	
East Greenville borough	700	10	423	235	27	5	-	-	94 200	
East Norriton township	3 664	20	162	1 642	1 333	454	53	-	150 300	
East Norriton CDP	3 664	20	162	1 642	1 333	454	53	-	150 300	
Franconia township	3 112	5	218	840	1 259	659	122	9	168 500	
Harleysville CDP (part)	86	-	-	19	35	32	-	-	180 400	
Green Lane borough	145	-	34	71	29	9	2	-	132 700	
Hatboro borough	1 821	13	238	1 067	423	66	9	5	135 100	
Hatfield borough	499	-	53	299	137	10	-	-	133 400	
Hatfield township	3 750	7	133	1 503	1 393	705	9	-	156 800	
Horsham township	6 214	12	280	2 200	1 707	1 175	672	168	167 700	
Horsham CDP	3 789	12	280	1 750	1 103	544	68	32	147 100	
Maple Glen CDP (part)	1 098	-	-	361	375	246	99	17	182 000	
Jenkintown borough	906	-	99	228	346	99	116	18	168 200	
Lansdale borough	3 574	17	830	1 985	647	89	-	6	122 400	
Limerick township	3 708	22	259	1 334	1 299	678	88	28	157 200	
Lower Frederick township	1 375	6	169	631	281	242	46	-	138 900	
Spring Mount CDP	641	6	124	434	57	20	-	-	115 600	
Lower Gwynedd township	2 687	28	125	395	368	611	711	449	252 500	
Spring House CDP	951	5	8	6	179	389	227	137	251 100	
Lower Merion township	14 163	35	474	1 138	1 734	2 767	3 925	4 090	341 100	
Ardmore CDP (part)	1 468	10	219	318	294	235	208	184	174 200	
Bryn Mawr CDP	365	-	102	93	73	5	73	19	144 800	
Penn Wynne CDP	1 449	7	25	229	413	424	272	79	207 800	
Lower Moreland township	3 415	19	32	239	793	1 716	466	150	233 600	
Lower Pottsgrove township	3 046	6	716	1 345	758	160	36	25	131 300	
Pottsgrove CDP	1 090	6	91	530	287	124	36	16	143 300	
Sanatoga CDP	1 896	-	610	790	459	28	-	9	121 600	
Lower Providence township	5 389	28	329	1 286	2 200	1 143	379	24	172 100	
Audubon CDP	1 659	-	52	317	844	346	100	-	177 300	
Eagleview CDP	625	-	154	156	165	119	31	-	150 500	
Evansburg CDP (part)	321	6	-	33	193	74	15	-	173 200	

Table 25. Home Value: 2000—Con.

[Data based on a sample (except Tables 65-68). For information on confidentiality protection, coverage, sampling error, and nonsampling error, see Appendix G. For location of definitions, see "How to Use This Census Report"]

State County County Subdivision Place	Specified owner- occupied housing units	Value of home							
		Less than \$50,000	\$50,000 to \$99,999	\$100,000 to \$149,999	\$150,000 to \$199,999	\$200,000 to \$299,999	\$300,000 to \$499,999	\$500,000 or more	Median (dollars)
Montgomery County—Con.									
Lower Providence township—Con.									
Trooper CDP	1 639	16	102	512	459	330	202	18	167 300
Lower Salford township	3 257	15	49	894	920	1 009	362	8	180 400
Harleysville CDP (part)	2 029	8	49	788	735	391	58	-	158 700
Marlborough township	737	-	43	304	260	98	28	4	153 400
Montgomery township	6 435	57	220	1 399	2 008	2 059	643	49	188 400
Montgomeryville CDP	3 485	22	163	832	1 215	1 125	107	21	181 400
Narberth borough	1 062	-	79	168	186	407	222	-	222 400
New Hanover township	2 069	25	98	741	764	376	32	33	158 500
Norristown borough	5 378	434	3 693	1 006	136	94	15	-	85 400
North Wales borough	903	7	135	468	154	120	12	7	133 800
Pennsburg borough	625	-	202	356	56	6	-	5	114 000
Perkiomen township	2 117	-	313	650	770	344	40	-	155 100
Plymouth township	4 253	19	286	1 455	1 592	637	234	30	159 100
Plymouth Meeting CDP (part)	942	-	27	211	485	73	133	13	166 400
Pottstown borough	4 777	155	3 556	855	132	68	5	6	87 600
Red Hill borough	499	4	147	305	39	4	-	-	114 000
Rockledge borough	673	4	68	427	155	9	-	10	122 300
Royersford borough	924	6	411	395	102	10	-	-	105 100
Salford township	572	-	8	118	239	156	51	-	180 800
Schwenksville borough	214	4	53	99	44	10	4	-	123 100
Skippack township	1 896	-	57	610	329	691	176	33	191 700
Evansburg CDP (part)	128	-	19	50	34	16	9	-	143 400
Skippack CDP	880	-	16	465	97	269	25	8	145 500
Souderton borough	1 505	-	307	904	222	66	6	-	128 200
Springfield township	5 871	18	168	1 740	2 386	1 109	341	109	166 900
Flourtown CDP (part)	1 274	-	43	197	721	289	19	5	177 700
Oreland CDP (part)	1 152	5	27	620	397	80	23	-	145 900
Wyndmoor CDP	1 790	6	60	516	580	315	223	90	171 900
Telford borough (part)	641	-	59	452	118	6	-	6	132 300
Towamencin township	4 354	19	560	1 037	1 340	1 127	252	19	171 600
Kulpsville CDP	2 259	8	477	684	632	360	85	13	145 300
Trappe borough	1 010	-	23	531	219	174	50	13	145 700
Upper Dublin township	7 552	65	159	848	1 923	2 811	1 529	217	224 100
Fort Washington CDP	1 012	6	-	36	83	484	356	47	280 400
Maple Glen CDP (part)	959	8	9	-	189	545	196	12	239 000
Oreland CDP (part)	449	9	57	90	216	77	-	-	166 800
Upper Frederick township	825	-	63	403	213	127	15	4	141 600
Upper Gwynedd township	3 986	17	241	991	1 380	1 026	300	31	176 600
Upper Hanover township	1 319	6	105	500	467	188	45	8	154 400
Upper Merion township	6 958	25	427	2 048	2 409	1 339	571	139	165 700
King of Prussia CDP	4 269	18	140	1 563	1 961	496	91	-	157 800
Upper Moreland township	5 913	73	340	3 093	1 504	714	114	75	143 400
Willow Grove CDP (part)	2 978	13	294	1 746	749	131	22	23	137 500
Upper Pottsgrove township	1 207	-	152	509	457	69	12	8	143 800
Halfway House CDP	522	-	120	173	183	32	6	8	140 000
Upper Providence township	4 286	6	455	1 413	796	1 160	437	19	162 900
Upper Salford township	787	-	18	176	276	210	103	4	186 500
West Conshohocken borough	405	7	100	133	65	22	24	54	126 600
West Norriton township	4 288	29	595	2 138	1 136	331	40	19	132 900
West Norriton CDP	4 288	29	595	2 138	1 136	331	40	19	132 900
West Pottsgrove township	967	24	490	411	25	12	5	-	95 600
Stowe CDP	897	24	461	370	25	12	5	-	94 200
Whitemarsh township	4 797	14	104	755	1 636	1 140	891	257	196 100
Flourtown CDP (part)	151	-	-	19	120	12	-	-	174 800
Plymouth Meeting CDP (part)	552	-	-	82	332	107	31	-	174 500
Whitpain township	5 089	20	166	394	973	1 852	1 278	406	248 600
Blue Bell CDP	1 870	7	11	57	320	903	403	169	251 300
Worcester township	2 230	53	110	256	518	719	401	173	220 800
Montour County	3 696	297	1 798	977	358	189	56	21	93 400
Anthony township	276	22	144	89	16	5	-	-	92 600
Cooper township	165	5	65	56	14	14	8	3	111 600
Danville borough	944	158	650	105	31	-	-	-	74 300
Derry township	160	8	83	45	21	3	-	-	95 000
Liberty township	277	22	111	110	28	6	-	-	102 100
Limestone township	191	9	66	96	15	2	-	3	109 500
Mahoning township	978	44	398	263	119	106	35	13	108 500
Mechanicsville CDP	773	30	338	219	86	78	22	-	103 900
Mayberry township	44	1	27	9	7	-	-	-	85 600
Valley township	554	20	197	177	96	49	13	2	113 900
Washingtonville borough	41	6	33	2	-	-	-	-	70 300
West Hemlock township	66	2	24	25	11	4	-	-	114 600
Northampton County	66 221	1 981	20 611	24 244	11 714	5 944	1 372	355	120 000
Allen township	727	5	87	399	155	70	7	4	135 200
Bangor borough	1 165	53	725	275	67	27	9	9	90 300
Bath borough	558	6	266	182	56	48	-	-	101 500
Bethlehem city (part)	10 716	769	5 085	3 246	815	542	182	77	96 100
Bethlehem township	6 227	32	870	2 780	1 535	868	115	27	140 200
Middletown CDP	2 356	27	441	1 313	352	208	15	-	124 700
Bushkill township	1 831	9	217	706	530	304	65	-	148 800
Chapman borough	59	-	36	19	2	2	-	-	89 000
East Allen township	1 303	10	176	558	376	169	14	-	142 800
East Bangor borough	221	8	127	80	6	-	-	-	90 600
Easton city	4 229	436	2 837	547	201	144	43	21	77 000
Forks township	2 532	18	289	849	756	583	37	-	156 000
Freemansburg borough	472	47	242	167	8	4	2	2	91 300
Glendon borough	98	6	53	20	17	2	-	-	87 100
Hanover township	2 866	33	150	885	1 016	630	129	23	166 700
Hellertown borough	1 698	24	611	930	120	13	-	-	107 700
Lehigh township	2 481	42	546	1 003	654	178	34	24	132 700
Lower Mount Bethel township	732	-	109	338	237	19	22	7	138 800
Lower Nazareth township	1 497	18	106	451	517	321	84	-	167 100
Lower Saucon township	3 050	36	462	883	632	578	359	100	162 200
Moore township	2 035	23	300	879	548	247	30	8	142 000
Nazareth borough	1 255	32	481	617	66	25	34	-	107 600
Northampton borough	2 684	80	1 487	788	266	63	-	-	94 000

Table 25. Home Value: 2000—Con.

[Data based on a sample (except Tables 65-68). For information on confidentiality protection, coverage, sampling error, and nonsampling error, see Appendix G. For location of definitions, see "How to Use This Census Report"]

State County County Subdivision Place	Specified owner- occupied housing units	Value of home							
		Less than \$50,000	\$50,000 to \$99,999	\$100,000 to \$149,999	\$150,000 to \$199,999	\$200,000 to \$299,999	\$300,000 to \$499,999	\$500,000 or more	Median (dollars)
Northampton County—Con.									
North Catasauqua borough	838	41	410	321	55	11	-	-	98 000
Palmer township	5 579	44	842	3 063	1 220	326	63	21	130 500
Old Orchard CDP	848	-	88	325	302	124	9	-	151 500
Palmer Heights CDP	1 309	17	183	904	163	36	6	-	125 300
Pen Argyl borough	870	41	511	254	51	13	-	-	88 900
Plainfield township	1 533	30	255	689	360	183	16	-	135 100
Belfast CDP	321	-	72	118	81	50	-	-	135 800
Portland borough	124	2	40	58	20	2	2	-	126 800
Roseto borough	435	4	193	162	58	18	-	-	104 900
Stockertown borough	175	4	54	81	26	8	-	2	118 000
Tatamy borough	278	2	87	140	49	-	-	-	114 000
Upper Mount Bethel township	1 281	-	277	503	362	114	19	6	139 400
Upper Nazareth township	1 067	-	216	404	355	92	-	-	136 900
Eastlawn Gardens CDP	835	-	154	323	279	79	-	-	138 400
Walnutport borough	570	28	287	227	23	-	5	-	97 800
Washington township	1 112	8	244	520	233	107	-	-	128 000
West Easton borough	323	18	180	122	3	-	-	-	88 600
Williams township	1 224	12	162	432	265	228	101	24	150 800
Wilson borough	1 787	54	1 420	305	8	-	-	-	79 100
Wind Gap borough	589	6	171	361	46	5	-	-	114 800
Northumberland County	23 841	8 156	10 224	3 918	1 067	348	88	40	69 300
Coal township	2 788	1 668	819	215	46	28	12	-	41 200
Edgewood CDP	848	551	190	95	-	6	6	-	34 700
Fairview-Ferndale CDP	812	505	243	27	26	5	6	-	41 000
Marshallton CDP	476	311	119	22	14	10	-	-	36 400
Delaware township	776	44	359	261	78	27	-	7	97 700
East Cameron township	202	42	120	30	10	-	-	-	68 900
East Chillisquaque township	168	2	102	46	12	4	-	2	88 700
Herndon borough	101	32	62	7	-	-	-	-	59 700
Jackson township	198	21	136	33	6	2	-	-	79 000
Jordan township	145	26	85	28	6	-	-	-	77 200
Kulpmont borough	987	619	276	63	23	6	-	-	39 300
Lewis township	358	19	188	97	29	15	10	-	95 500
Little Mahanoy township	87	11	52	24	-	-	-	-	70 400
Lower Augusta township	228	19	122	72	14	-	-	1	90 700
Lower Mahanoy township	367	89	192	72	4	2	8	-	78 300
McEwensville borough	74	5	44	21	4	-	-	-	82 000
Marion Heights borough	234	114	104	9	5	2	-	-	51 200
Milton borough	1 401	108	955	222	62	39	-	15	79 700
Mount Carmel borough	2 139	1 648	399	59	27	-	6	-	32 900
Mount Carmel township	874	485	173	140	62	9	5	-	42 600
Northumberland borough	1 016	147	616	195	48	10	-	-	80 900
Point township	1 032	44	531	349	77	25	4	2	95 800
Ralpho township	1 170	92	412	458	138	53	17	-	108 400
Elysburg CDP	631	64	261	254	47	5	-	-	98 300
Riverside borough	608	23	289	218	59	15	2	2	99 300
Rockefeller township	578	15	255	244	23	37	4	-	103 900
Rush township	202	9	96	79	9	9	-	-	99 100
Shamokin city	2 216	1 742	450	19	5	-	-	-	29 000
Shamokin township	556	54	225	177	71	15	3	11	99 800
Snydertown borough	86	2	56	23	-	5	-	-	88 500
Sunbury city	1 822	566	1 158	71	12	8	7	-	62 200
Turbot township	485	16	235	177	42	14	1	-	98 900
Turbotville borough	197	7	135	39	14	2	-	-	87 400
Upper Augusta township	767	50	392	226	81	9	9	-	90 600
Upper Mahanoy township	109	34	44	18	9	4	-	-	67 900
Washington township	136	16	83	27	8	2	-	-	85 000
Watson township	537	46	361	90	40	-	-	-	81 900
West Cameron township	98	20	66	6	4	2	-	-	72 100
West Chillisquaque township	458	37	315	82	24	-	-	-	84 800
Zerbe township	641	284	317	21	15	4	-	-	54 700
Trevorton CDP	641	284	317	21	15	4	-	-	54 700
Perry County	9 127	719	4 277	3 109	734	228	32	28	96 500
Blain borough	65	15	45	5	-	-	-	-	65 800
Bloomfield borough	242	15	105	95	21	4	2	-	100 400
Buffalo township	247	11	126	90	18	2	-	-	95 300
Carroll township	886	47	366	336	89	48	-	-	105 200
Centre township	459	25	174	206	41	13	-	-	106 600
Duncannon borough	330	57	238	26	9	-	-	-	76 900
Greenwood township	200	4	100	74	14	6	-	2	98 900
Howe township	135	4	78	32	21	-	-	-	91 900
Jackson township	70	15	21	13	21	-	-	-	98 300
Juniata township	272	16	130	103	19	-	-	4	98 000
Landisburg borough	55	2	47	6	-	-	-	-	80 300
Liverpool borough	203	22	131	42	8	-	-	-	79 800
Liverpool township	180	8	84	61	19	4	4	-	99 500
Marysville borough	641	27	451	131	19	13	-	-	87 200
Miller township	131	18	53	53	7	-	-	-	90 800
Millertown borough	219	12	129	63	6	9	-	-	91 700
New Buffalo borough	22	4	9	2	2	3	2	-	85 000
Newport borough	320	79	208	33	-	-	-	-	71 400
Northeast Madison township	126	5	81	20	13	5	2	-	90 000
Oliver township	413	42	180	155	28	8	-	-	98 200
Penn township	662	76	266	249	54	11	-	6	98 300
Rye township	609	19	116	285	147	24	10	8	125 700
Saville township	423	39	228	113	19	18	4	2	89 900
Southwest Madison township	157	20	87	32	7	7	4	-	81 300
Spring township	456	30	157	204	47	16	-	2	109 700
Toboyne township	89	21	39	21	6	-	2	-	70 400
Tuscarora township	230	28	113	68	13	6	-	2	92 600
Tyrone township	369	27	157	143	23	15	2	2	100 100
Watts township	246	13	81	128	14	10	-	-	108 700
Wheatfield township	670	18	277	320	49	6	-	-	105 700
Philadelphia County	315 437	121 090	146 820	30 495	9 137	4 360	2 036	1 499	59 700
Philadelphia city	315 437	121 090	146 820	30 495	9 137	4 360	2 036	1 499	59 700

Table 25. Home Value: 2000—Con.

[Data based on a sample (except Tables 65-68). For information on confidentiality protection, coverage, sampling error, and nonsampling error, see Appendix G. For location of definitions, see "How to Use This Census Report"]

State County County Subdivision Place	Specified owner- occupied housing units	Value of home							
		Less than \$50,000	\$50,000 to \$99,999	\$100,000 to \$149,999	\$150,000 to \$199,999	\$200,000 to \$299,999	\$300,000 to \$499,999	\$500,000 or more	Median (dollars)
Pike County	13 091	232	4 414	4 812	2 133	1 157	278	65	118 300
Blooming Grove township	1 148	25	256	373	258	184	43	9	137 300
Delaware township	1 877	25	987	618	174	73	-	-	97 000
Dingman township	2 533	7	450	1 223	518	309	18	8	133 500
Greene township	680	30	273	259	76	30	8	4	106 500
Lackawaxen township	1 254	31	525	331	190	107	61	9	108 300
Lehman township	2 094	48	903	800	256	74	13	-	105 100
Matamoras borough	597	13	257	283	33	8	-	3	104 800
Milford borough	282	3	55	70	86	54	12	2	156 400
Milford township	386	-	53	86	130	83	32	2	166 300
Palmyra township	964	20	290	304	192	102	38	18	125 700
Porter township	130	10	31	38	23	26	2	-	130 600
Shohola township	577	18	201	178	83	55	38	4	117 700
Westfall township	569	2	133	249	114	52	13	6	129 300
Potter County	3 215	965	1 514	455	203	64	10	4	68 700
Abbott township	49	3	34	10	2	-	-	-	79 200
Allegany township	57	13	26	12	6	-	-	-	84 500
Austin borough	134	66	62	6	-	-	-	-	50 500
Bingham township	75	35	34	6	-	-	-	-	52 500
Clara township	17	6	6	-	5	-	-	-	82 500
Coudersport borough	530	76	237	128	61	22	6	-	88 100
East Fork district	4	-	2	2	-	-	-	-	90 000
Eulalia township	168	11	62	44	40	7	2	2	109 800
Galeton borough	298	174	111	6	4	3	-	-	45 200
Genesee township	120	52	56	9	3	-	-	-	54 200
Harrison township	141	62	73	6	-	-	-	-	55 300
Hebron township	92	13	49	21	7	-	2	-	84 200
Hector township	42	15	14	11	2	-	-	-	62 000
Homer township	97	2	19	40	29	7	-	-	131 600
Keating township	42	8	32	-	2	-	-	-	78 000
Oswayo borough	36	22	10	2	2	-	-	-	47 100
Oswayo township	35	9	23	3	-	-	-	-	57 700
Pike township	47	10	31	4	-	2	-	-	70 500
Pleasant Valley township	11	3	6	2	-	-	-	-	91 300
Portage township	51	14	25	6	6	-	-	-	69 400
Roulette township	247	107	117	16	2	5	-	-	55 000
Sharon township	116	51	47	16	2	-	-	-	60 600
Shinglehouse borough	255	106	144	5	-	-	-	-	52 800
Stewardson township	13	2	7	-	4	-	-	-	91 700
Summit township	12	-	8	-	4	-	-	-	85 000
Sweden township	181	20	74	56	19	12	-	-	98 800
Sylvania township	12	3	9	-	-	-	-	-	81 400
Ulysses borough	121	47	69	3	-	2	-	-	61 600
Ulysses township	121	28	69	17	3	-	-	2	73 400
West Branch township	66	4	36	20	4	2	-	-	89 000
Wharton township	25	3	22	-	-	-	-	-	70 700
Schuylkill County	41 077	15 714	16 087	6 180	2 030	849	194	23	63 300
Ashland borough (part)	921	622	237	40	6	16	-	-	37 200
Auburn borough	239	51	161	13	9	5	-	-	71 900
Barry township	210	43	88	62	9	6	2	-	83 500
Beurys Lake CDP	44	15	16	8	3	-	2	-	75 000
Blythe township	285	156	94	22	6	7	-	-	47 000
Branch township	622	126	238	190	58	8	2	-	87 500
Butler township	1 180	231	625	214	67	43	-	-	79 000
Englewood CDP (part)	160	23	66	44	18	9	-	-	84 000
Fountain Springs CDP	48	7	41	-	-	-	-	-	75 600
Lavelle-Locustdale CDP	225	53	156	16	-	-	-	-	70 100
Cass township	608	275	269	43	13	6	-	2	53 500
Forrestville CDP	157	58	82	14	-	3	-	-	58 200
Heckscherville CDP	26	26	-	-	-	-	-	-	27 500
Coaldale borough	735	522	169	44	-	-	-	-	40 900
Cressona borough	441	83	278	63	11	2	4	-	69 100
Deer Lake borough	194	2	100	66	17	9	-	-	98 400
Delano township	177	135	34	8	-	-	-	-	34 500
Delano CDP	141	121	18	2	-	-	-	-	33 400
East Brunswick township	357	34	138	96	42	33	12	2	102 800
McKeansburg CDP	46	9	22	11	2	2	-	-	87 500
East Norwegian township	301	128	106	55	6	6	-	-	57 300
East Union township	444	149	183	75	24	6	7	-	69 100
Brandonville CDP	76	24	43	6	-	-	3	-	63 800
Oneida CDP	78	62	6	10	-	-	-	-	35 000
Sheppton CDP	63	22	33	4	4	-	-	-	56 800
Eldred township	134	28	75	21	8	2	-	-	80 600
Foster township	90	45	38	7	-	-	-	-	50 000
Buck Run CDP	63	25	31	7	-	-	-	-	53 400
Frackville borough	1 315	529	638	93	55	-	-	-	57 400
Frailay township	131	84	39	8	-	-	-	-	44 600
Donaldson CDP	105	70	31	4	-	-	-	-	44 200
Gilberton borough	287	250	25	10	-	2	-	-	25 100
Girardville borough	547	486	45	16	-	-	-	-	28 800
Gordon borough	228	88	116	21	3	-	-	-	60 300
Hegins township	1 029	169	669	139	40	12	-	-	75 600
Valley View CDP	511	76	345	55	23	12	-	-	77 000
Hubley township	206	41	130	20	12	-	3	-	71 000
Kline township	540	135	295	86	24	-	-	-	72 400
Landingville borough	55	7	31	12	5	-	-	-	72 500
McAdoo borough	614	262	301	42	9	-	-	-	54 200
Mahanoy township	357	245	88	10	8	6	-	-	38 300
New Boston-Morea CDP	160	112	48	-	-	-	-	-	42 700
Mahanoy City borough	1 547	1 370	170	7	-	-	-	-	26 700
Mechanicsville borough	189	65	106	13	2	3	-	-	64 400
Middleport borough	129	83	43	-	-	3	-	-	44 400
Minersville borough	1 315	810	364	108	24	9	-	-	44 300
Mount Carbon borough	35	23	12	-	-	-	-	-	40 800
New Castle township	136	78	54	4	-	-	-	-	46 700
New Philadelphia borough	342	205	99	27	11	-	-	-	41 700
New Ringgold borough	65	15	39	9	-	2	-	-	68 600

Table 25. Home Value: 2000—Con.

[Data based on a sample (except Tables 65-68). For information on confidentiality protection, coverage, sampling error, and nonsampling error, see Appendix G. For location of definitions, see "How to Use This Census Report"]

State County County Subdivision Place	Specified owner- occupied housing units	Value of home							
		Less than \$50,000	\$50,000 to \$99,999	\$100,000 to \$149,999	\$150,000 to \$199,999	\$200,000 to \$299,999	\$300,000 to \$499,999	\$500,000 or more	Median (dollars)
Schuylkill County—Con.									
North Manheim township	846	49	349	243	144	61	-	-	104 200
Rennigers CDP	108	-	47	17	21	23	-	-	117 500
North Union township	288	40	141	83	20	2	-	2	85 700
Nuremberg CDP	51	19	22	10	-	-	-	-	71 900
Norwegian township	704	82	280	173	54	93	22	-	98 600
Marlin CDP	184	17	97	18	4	30	18	-	86 900
Seltzer CDP	98	35	59	4	-	-	-	-	56 400
Orwigsburg borough	779	81	349	181	74	61	29	4	93 900
Palo Alto borough	339	169	150	15	5	-	-	-	50 100
Pine Grove borough	538	144	313	56	25	-	-	-	62 800
Pine Grove township	1 031	131	479	332	58	20	5	6	92 800
Ravine CDP	141	34	73	24	5	5	-	-	65 800
Port Carbon borough	576	245	263	45	23	-	-	-	57 400
Port Clinton borough	93	7	82	2	2	-	-	-	68 200
Porter township	637	264	312	40	9	8	4	-	56 800
Reinerton-Orwin-Muir CDP	340	144	160	27	-	5	4	-	55 900
Pottsville city	3 710	1 610	1 361	503	123	75	38	-	57 100
Reilly township	259	126	106	19	8	-	-	-	51 500
Branchdale CDP	141	92	47	2	-	-	-	-	36 200
Newtown CDP	71	14	45	8	4	-	-	-	66 100
Ringtown borough	264	36	148	63	10	5	2	-	78 000
Rush township	1 158	72	531	395	123	32	5	-	98 200
Grier City-Park Crest CDP (part)	84	9	45	30	-	-	-	-	77 900
Hometown CDP	517	-	257	197	48	10	5	-	100 200
Ryan township	420	29	197	123	59	12	-	-	96 400
Grier City-Park Crest CDP (part)	208	21	122	46	12	7	-	-	85 400
St. Clair borough	1 044	607	372	65	-	-	-	-	45 700
Schuylkill township	420	227	145	36	8	4	-	-	47 600
Tuscarora CDP	360	202	124	26	6	2	-	-	46 400
Schuylkill Haven borough	1 413	329	903	132	38	11	-	-	66 600
Shenandoah borough	1 659	1 460	181	18	-	-	-	-	26 000
South Manheim township	610	8	220	221	103	43	13	2	117 800
Lake Wynonah CDP (part)	332	-	131	112	57	26	6	-	116 500
Tamaqua borough	1 985	1 111	725	114	29	6	-	-	46 700
Tower City borough	381	202	156	19	-	4	-	-	48 400
Tremont borough	480	279	164	33	4	-	-	-	45 600
Tremont township	62	14	37	11	-	-	-	-	67 800
Union township	334	40	137	111	28	18	-	-	96 600
Upper Mahantongo township	137	32	80	16	5	4	-	-	68 200
Klingerstown CDP	27	17	10	-	-	-	-	-	43 000
Walker township	253	10	88	77	62	10	6	-	118 800
Washington township	545	33	203	244	50	15	-	-	107 200
Wayne township	1 153	31	383	463	235	32	4	5	113 700
Friedensburg CDP	132	-	40	67	20	-	-	5	115 500
Lake Wynonah CDP (part)	351	-	158	159	34	-	-	-	104 100
Summit Station CDP	67	6	39	22	-	-	-	-	89 000
West Brunswick township	904	15	402	267	145	58	17	-	106 600
West Mahanoy township	1 121	609	378	79	44	11	-	-	45 900
Altamont CDP	251	102	135	8	6	-	-	-	55 600
Englewood CDP (part)	-	-	-	-	-	-	-	-	-
Shenandoah Heights CDP	529	247	200	52	30	-	-	-	53 900
West Penn township	929	47	355	357	73	78	19	-	108 500
Snyder County	7 605	676	4 406	1 782	468	208	52	13	87 900
Adams township	150	19	98	27	4	2	-	-	77 500
Troxelville CDP	52	2	46	4	-	-	-	-	65 500
Beaver township	82	9	48	23	-	-	2	-	90 000
Beavertown borough	237	26	162	39	8	2	-	-	79 000
Center township	352	41	221	51	29	8	-	2	82 700
Penns Creek CDP	126	19	84	14	7	2	-	-	72 400
Chapman township	227	32	134	50	4	7	-	-	80 800
Port Trevorton CDP (part)	41	11	23	5	-	2	-	-	65 700
Franklin township	470	60	296	102	12	-	-	-	80 800
Paxtonville CDP	75	14	57	4	-	-	-	-	63 100
Freeburg borough	168	14	132	20	-	2	-	-	85 100
Jackson township	249	22	139	52	17	9	8	2	88 100
Kratzerville CDP	126	16	51	35	9	5	8	2	97 300
McClure borough	217	47	133	33	2	2	-	-	71 300
Middleburg borough	296	28	201	47	12	6	2	-	81 100
Middlecreek township	464	26	288	134	12	4	-	-	87 700
Kreamer CDP	219	13	138	67	1	-	-	-	86 600
Monroe township	1 199	48	640	327	79	96	-	9	96 200
Hummels Wharf CDP	218	9	176	33	-	-	-	-	83 400
Penn township	708	21	234	287	128	24	14	-	114 400
Perry township	339	47	210	69	9	4	-	-	83 200
Mount Pleasant Mills CDP	70	13	44	11	2	-	-	-	78 300
Selinsgrove borough	789	53	519	128	65	11	13	-	83 400
Shamokin Dam borough	451	21	280	132	14	-	4	-	91 500
Spring township	335	63	189	61	13	9	-	-	79 600
Beaver Springs CDP	175	39	107	23	-	6	-	-	70 800
Union township	257	45	126	66	10	6	4	-	85 400
Port Trevorton CDP (part)	38	2	28	8	-	-	-	-	82 500
Washington township	245	14	126	64	27	14	-	-	95 300
West Beaver township	173	20	113	32	7	-	1	-	81 200
West Perry township	197	20	117	38	16	2	4	-	85 800
Somerset County	17 326	4 698	8 904	2 482	722	428	63	29	70 200
Addison borough	56	28	28	-	-	-	-	-	50 000
Addison township	233	66	145	13	4	5	-	-	67 600
Allegheny township	104	24	56	10	8	6	-	-	66 900
Benson borough	59	26	33	-	-	-	-	-	52 300
Berlin borough	382	63	263	40	12	4	-	-	79 100
Black township	175	43	97	31	2	2	-	-	70 200
Boswell borough	287	118	159	10	-	-	-	-	55 100
Brothersvalley township	475	67	262	76	56	14	-	-	77 400
Callimont borough	8	2	2	4	-	-	-	-	90 000
Casselman borough	32	18	14	-	-	-	-	-	45 000
Central City borough	376	201	171	4	-	-	-	-	48 100

Table 25. Home Value: 2000—Con.

[Data based on a sample (except Tables 65-68). For information on confidentiality protection, coverage, sampling error, and nonsampling error, see Appendix G. For location of definitions, see "How to Use This Census Report"]

State County County Subdivision Place	Specified owner- occupied housing units	Value of home							
		Less than \$50,000	\$50,000 to \$99,999	\$100,000 to \$149,999	\$150,000 to \$199,999	\$200,000 to \$299,999	\$300,000 to \$499,999	\$500,000 or more	Median (dollars)
Somerset County—Con.									
Conemaugh township	1 913	631	824	345	64	41	8	-	68 700
Davidsville CDP	376	15	151	152	32	26	-	-	104 400
Jerome CDP	223	106	66	42	9	-	-	-	53 400
Confluence borough	188	55	116	10	7	-	-	-	65 100
Elk Lick township	436	159	198	63	9	5	-	2	60 700
Fairhope township	28	17	6	3	-	-	2	-	44 000
Garrett borough	118	71	47	-	-	-	-	-	43 700
Greenville township	116	31	63	16	2	4	-	-	74 700
Hooversville borough	209	117	88	4	-	-	-	-	46 400
Indian Lake borough	194	2	43	54	24	54	13	4	148 100
Jefferson township	282	37	133	63	24	15	2	8	93 800
Jenner township	803	235	385	98	65	20	-	-	65 100
Jennerstown borough	226	31	119	62	14	-	-	-	86 200
Larimer township	95	22	46	22	2	3	-	-	73 900
Lincoln township	390	73	223	53	26	15	-	-	76 800
Lower Turkeyfoot township	150	76	66	4	2	2	-	-	49 500
Meyersdale borough	563	192	328	19	18	6	-	-	59 600
Middlecreek township	190	30	123	21	12	2	-	2	76 000
Milford township	369	55	227	58	12	17	-	-	76 600
New Baltimore borough	49	12	35	2	-	-	-	-	65 600
New Centerville borough	74	23	44	4	3	-	-	-	64 000
Northampton township	55	24	29	2	-	-	-	-	58 800
Ogle township	116	9	60	24	16	7	-	-	90 000
Paint borough	285	116	148	21	-	-	-	-	56 300
Paint township	887	208	552	99	17	11	-	-	73 000
Quemahoning township	431	138	215	58	17	3	-	-	65 300
Rockwood borough	223	82	131	10	-	-	-	-	60 300
Salisbury borough	230	63	125	22	12	5	3	-	64 400
Seven Springs borough (part)	17	-	5	-	4	5	3	-	171 900
Shade township	770	393	304	58	10	5	-	-	49 200
Shanksville borough	61	21	33	4	3	-	-	-	59 500
Somerset borough	1 324	89	711	393	6	54	8	-	88 900
Somerset township	1 684	142	884	427	121	87	10	13	90 000
Friedens CDP	279	47	124	69	32	7	-	-	90 200
Southampton township	114	44	55	9	2	4	-	-	57 200
Stonycreek township	477	90	230	108	26	19	4	-	82 900
Stoystown borough	108	25	73	8	-	2	-	-	63 600
Summit township	484	149	253	52	27	3	-	-	70 400
Upper Turkeyfoot township	226	69	121	23	8	3	2	-	67 400
Ursina borough	48	26	15	2	-	5	-	-	47 800
Wellersburg borough	64	19	36	9	-	-	-	-	72 500
Windber borough	1 142	466	580	64	24	-	8	-	56 900
Sullivan County									
Cherry township	340	113	146	56	15	6	4	13	74 900
Colley township	110	38	51	6	6	7	-	2	72 500
Davidson township	147	30	92	15	10	-	-	-	60 000
Dushore borough	142	34	97	8	3	-	-	-	69 500
Eagles Mere borough	62	-	-	10	19	24	4	5	72 000
Elkland township	65	9	38	16	2	-	-	-	205 300
Forks township	74	17	45	6	3	3	-	-	74 500
Forksville borough	33	9	22	2	-	-	-	-	74 700
Fox township	37	17	20	-	-	-	-	-	70 500
Hillsgrove township	64	13	23	21	7	-	-	-	52 500
Laporte borough	66	2	36	22	4	-	-	2	90 000
Laporte township	99	13	41	27	14	4	-	-	93 800
Shrewsbury township	78	28	29	16	-	5	-	-	92 500
Shrewsbury township	78	28	29	16	-	5	-	-	78 200
Susquehanna County									
Apolacon township	7 208	1 097	3 907	1 574	390	179	40	21	81 800
Ararat township	37	-	19	13	5	-	-	-	98 800
Auburn township	74	5	33	23	8	2	3	-	98 300
Bridgewater township	170	20	88	44	18	-	-	-	87 700
Brooklyn township	485	47	238	141	28	29	-	2	94 300
Chocanut township	128	9	87	22	8	-	2	-	82 500
Clifford township	165	16	100	44	5	-	-	-	88 100
Dimock township	461	18	154	193	51	35	8	2	112 200
Forest City borough	206	29	120	39	15	-	3	-	79 600
Forest Lake township	415	127	237	33	8	5	-	5	59 500
Franklin township	196	26	121	36	5	8	-	-	79 500
Friendsville borough	143	18	86	28	11	-	-	-	81 700
Gibson township	19	-	13	3	3	-	-	-	91 300
Great Bend borough	164	13	65	61	19	1	5	-	103 100
Great Bend township	129	38	77	8	4	2	-	-	62 900
Hallstead borough	329	48	195	73	9	4	-	-	82 500
Harford township	262	66	186	8	2	-	-	-	64 600
Harford township	223	28	101	73	15	6	-	-	91 300
Harmony township	60	17	26	13	4	-	-	-	85 000
Herrick township	133	17	37	39	19	12	9	-	113 600
Hop Bottom borough	85	18	60	4	3	-	-	-	66 500
Jackson township	145	24	71	41	5	2	-	2	84 800
Jessup township	55	6	40	4	2	-	-	3	76 300
Lanesboro borough	126	31	65	26	4	-	-	-	69 500
Lathrop township	110	4	71	27	2	6	-	-	90 000
Lenox township	259	12	114	80	31	16	4	2	102 100
Liberty township	195	35	100	42	18	-	-	-	79 800
Little Meadows borough	69	6	55	4	2	2	-	-	73 500
Middletown township	28	2	21	5	-	-	-	-	81 300
Montrose borough	404	52	248	85	19	-	-	-	78 900
New Milford borough	199	28	130	35	-	6	-	-	74 700
New Milford township	256	22	141	63	14	16	-	-	88 400
Oakland borough	154	60	90	2	2	-	-	-	57 700
Oakland township	69	16	42	10	1	-	-	-	72 200
Rush township	155	17	106	28	4	-	-	-	78 100
Silver Lake township	291	25	147	79	13	16	6	5	90 500
Springville township	269	6	135	110	12	6	-	-	97 800
Susquehanna Depot borough	346	159	177	8	2	-	-	-	53 000

Table 25. Home Value: 2000—Con.

[Data based on a sample (except Tables 65-68). For information on confidentiality protection, coverage, sampling error, and nonsampling error, see Appendix G. For location of definitions, see "How to Use This Census Report"]

State County County Subdivision Place	Specified owner- occupied housing units	Value of home							
		Less than \$50,000	\$50,000 to \$99,999	\$100,000 to \$149,999	\$150,000 to \$199,999	\$200,000 to \$299,999	\$300,000 to \$499,999	\$500,000 or more	Median (dollars)
Susquehanna County—Con.									
Thompson borough	61	14	41	4	2	-	-	-	67 000
Thompson township	53	5	22	12	12	2	-	-	97 500
Union Dale borough	80	13	48	11	5	3	-	-	73 800
Tioga County									
Bloss township	85	37	41	5	-	2	-	-	53 400
Blossburg borough	406	108	231	55	9	-	3	-	64 900
Brookfield township	48	21	21	6	-	-	-	-	56 000
Charleston township	470	54	238	125	32	17	4	-	85 200
Chatham township	70	23	41	4	-	2	-	-	68 200
Clymer township	93	46	32	2	6	2	-	5	51 000
Covington township	150	14	116	18	2	-	-	-	75 200
Deerfield township	68	19	40	6	3	-	-	-	70 000
Delmar township	420	52	246	78	20	21	3	-	84 900
Duncan township	62	47	15	-	-	-	-	-	37 500
Elk township	11	6	2	3	-	-	-	-	48 300
Elkland borough	396	174	193	20	9	-	-	-	54 400
Farmington township	62	10	46	2	-	4	-	-	67 200
Gaines township	135	51	62	16	5	-	1	-	59 700
Hamilton township	102	59	26	12	5	-	-	-	42 000
Jackson township	307	78	185	38	4	-	-	2	72 100
Knoxville borough	135	89	40	6	-	-	-	-	45 000
Lawrence township	212	35	129	33	13	2	-	-	76 100
Lawrenceville borough	107	23	66	18	-	-	-	-	71 500
Liberty borough	44	10	34	-	-	-	-	-	62 700
Liberty township	125	5	85	29	3	1	2	-	84 500
Mansfield borough	330	13	185	79	37	7	9	-	93 000
Middlebury township	194	40	104	35	11	4	-	-	77 700
Morris township	107	37	47	23	-	-	-	-	67 700
Nelson township	104	14	68	20	2	-	-	-	78 300
Osceola township	122	64	50	7	1	-	-	-	48 600
Putnam township	88	19	63	6	-	-	-	-	65 800
Richmond township	346	37	186	81	34	4	-	4	86 100
Roseville borough	27	14	13	-	-	-	-	-	49 600
Rutland township	88	15	56	13	2	2	-	-	70 000
Shippen township	55	8	43	2	2	-	-	-	79 400
Sullivan township	134	23	94	8	7	2	-	-	68 500
Tioga borough	91	38	47	6	-	-	-	-	53 800
Tioga township	160	46	91	18	5	-	-	-	67 600
Union township	146	40	92	11	1	2	-	-	66 100
Ward township	31	13	12	4	-	-	2	-	67 500
Wellsboro borough	748	48	393	187	75	45	-	-	89 300
Westfield borough	241	118	116	7	-	-	-	-	50 600
Westfield township	134	57	70	5	2	-	-	-	55 600
Union County									
Buffalo township	7 351	301	3 613	2 062	735	450	156	34	97 800
Buffalo township	568	28	313	133	56	22	8	8	91 700
East Buffalo township	1 446	18	283	495	308	239	97	6	143 900
Linntown CDP	481	6	188	219	52	16	-	-	111 200
Gregg township	202	12	133	40	13	4	-	-	85 600
Hartleton borough	73	11	51	6	3	2	-	-	80 700
Hartley township	335	30	215	73	15	-	-	2	84 600
Kelly township	587	18	285	200	58	26	-	-	99 100
Lewis township	258	6	162	81	1	2	6	-	87 900
Lewisburg borough	676	37	302	213	34	61	14	15	99 900
Limestone township	323	7	164	80	46	18	5	3	98 200
Mifflinburg borough	794	30	514	214	30	6	-	-	89 000
New Berlin borough	225	10	169	38	8	-	-	-	86 100
Union township	381	24	182	85	53	30	7	-	97 100
West Buffalo township	471	-	250	128	59	24	10	-	98 100
White Deer township	1 012	70	590	276	51	16	9	-	91 600
Venango County									
Allegheny township	12 554	5 369	5 800	966	273	129	9	8	55 900
Barkeyville borough	47	17	25	5	-	-	-	-	56 500
Canal township	48	11	33	4	-	-	-	-	62 500
Cherrytree township	128	42	68	14	2	2	-	-	59 200
Clinton township	256	96	136	19	5	-	-	-	58 600
Clintonville borough	128	41	66	17	2	2	-	-	65 000
Cooperstown borough	66	16	47	3	-	-	-	-	56 800
Complanter township	165	62	97	4	-	2	-	-	55 300
Hasson Heights CDP	793	243	444	91	11	4	-	-	64 100
Cranberry township	467	75	305	83	4	-	-	-	73 200
Seneca CDP	1 633	472	915	198	36	12	-	-	64 400
Woodland Heights CDP	344	78	227	32	7	-	-	-	68 400
Emlenton borough (part)	370	150	147	61	12	-	-	-	56 100
Franklin city	180	65	90	23	2	-	-	-	62 200
Frenchcreek township	1 542	791	596	57	61	37	-	-	49 300
Inwin township	338	64	209	55	6	2	2	-	73 600
Jackson township	188	49	109	22	4	4	-	-	70 000
Mineral township	153	36	106	8	2	1	-	-	62 700
Oakland township	79	40	32	4	3	-	-	-	49 800
Oil City city	282	85	157	33	2	1	-	4	65 900
Oil Creek township	2 731	1 724	848	77	62	20	-	-	40 400
Pinegrove township	151	52	74	17	6	-	-	2	61 600
Pleasantville borough	219	73	107	35	2	2	-	-	62 600
Plum township	240	88	138	10	2	-	-	2	59 100
Polk borough	159	47	104	8	-	-	-	-	63 900
President township	118	74	42	-	-	-	2	-	43 800
Rockland township	186	75	91	15	-	5	-	-	54 300
Rouseville borough	132	49	57	11	12	-	3	-	60 000
Sandycreek township	302	98	169	30	3	2	-	-	61 300
Scrubgrass township	138	110	24	4	-	-	-	-	35 800
Sugarcreek township	521	88	295	112	18	6	2	-	80 600
Utica borough	159	46	70	23	7	13	-	-	71 400
Victory township	1 361	652	609	63	23	14	-	-	51 600
Victory township	52	39	13	-	-	-	-	-	33 300
Victory township	59	24	29	4	2	-	-	-	56 900

Table 25. Home Value: 2000—Con.

[Data based on a sample (except Tables 65-68). For information on confidentiality protection, coverage, sampling error, and nonsampling error, see Appendix G. For location of definitions, see "How to Use This Census Report"]

State County County Subdivision Place	Specified owner- occupied housing units	Value of home								Median (dollars)
		Less than \$50,000	\$50,000 to \$99,999	\$100,000 to \$149,999	\$150,000 to \$199,999	\$200,000 to \$299,999	\$300,000 to \$499,999	\$500,000 or more		
		Warren County	9 746	3 083	5 074	1 150	253	123	36	
Bear Lake borough	48	41	7	-	-	-	-	-	35 000	
Brokenstraw township	373	118	207	42	4	-	-	-	62 200	
Cherry Grove township	44	14	21	3	3	-	-	3	80 000	
Clarendon borough	157	97	53	7	-	-	-	-	39 500	
Columbus township	368	93	204	53	11	7	-	-	71 900	
Conewango township	896	212	545	116	18	5	-	-	70 700	
Deerfield township	66	19	38	9	-	-	-	-	64 700	
Eldred township	107	53	48	6	-	-	-	-	50 300	
Elk township	116	17	56	34	2	7	-	-	82 400	
Farmington township	188	48	108	23	2	4	-	3	70 000	
Freehold township	185	71	101	8	1	4	-	-	58 300	
Glade township	545	81	302	106	19	25	12	-	79 100	
Limestone township	145	50	79	8	3	-	5	-	61 400	
Mead township	435	202	187	40	4	2	-	-	52 900	
Pine Grove township	676	105	338	149	49	27	-	8	85 200	
Pittsfield township	261	94	143	24	-	-	-	-	59 600	
Pleasant township	715	87	414	169	33	8	-	4	83 700	
Warren South CDP	520	60	311	115	29	5	-	-	84 100	
Sheffield township	596	330	224	29	-	4	-	9	46 900	
Sheffield CDP	325	164	140	12	-	-	-	9	49 800	
Southwest township	102	53	44	5	-	-	-	-	48 700	
Spring Creek township	143	58	67	16	2	-	-	-	57 500	
Sugar Grove borough	129	38	72	12	7	-	-	-	70 600	
Sugar Grove township	247	82	120	26	13	-	6	-	61 200	
Tidioute borough	170	101	59	10	-	-	-	-	46 700	
Triumph township	45	16	21	8	-	-	-	-	70 600	
Warren city	2 463	839	1 339	180	66	26	13	-	60 200	
Watson township	56	20	23	9	2	2	-	-	63 100	
Youngsville borough	470	144	254	58	14	-	-	-	61 100	
Washington County	51 774	9 919	21 043	11 034	4 915	3 024	1 545	294	87 500	
Allenport borough	204	90	99	8	4	-	3	-	53 900	
Amwell township	711	59	292	241	69	38	12	-	100 700	
Beallsville borough	131	29	79	13	5	5	-	-	73 200	
Bentleyville borough	631	199	376	44	8	-	4	-	59 000	
Blaine township	103	20	48	21	7	4	-	3	84 400	
Buffalo township	415	28	144	176	53	3	7	4	108 300	
Burgettstown borough	429	69	278	43	39	-	-	-	72 200	
California borough	870	269	386	137	45	6	27	-	68 500	
Canonsburg borough	2 131	276	1 332	447	45	17	-	14	76 400	
Canton township	2 040	361	955	478	208	22	-	16	84 700	
Wolfdale CDP	603	71	335	134	52	-	-	11	86 100	
Carroll township	1 911	162	1 116	370	153	85	25	-	87 100	
Baidland CDP	559	49	306	125	46	24	9	-	91 200	
Wickerham Manor-Fisher CDP	629	31	348	145	72	17	16	-	91 200	
Cecil township	3 004	239	919	987	507	211	129	12	116 000	
Cecil-Bishop CDP	723	23	162	315	157	50	16	-	128 200	
Centerville borough	1 050	393	402	172	83	-	-	-	64 200	
Charleroi borough	1 100	764	308	21	7	-	-	-	42 900	
Chartiers township	2 034	176	991	575	213	52	13	14	91 900	
McGovern CDP	872	39	305	371	120	30	-	7	114 200	
Claysville borough	154	35	107	8	4	-	-	-	68 400	
Coal Center borough	35	21	10	4	-	-	-	-	46 500	
Cokeburg borough	213	141	53	13	4	-	-	2	37 800	
Cross Creek township	326	74	136	69	43	4	-	-	82 700	
Deemston borough	204	37	104	49	12	2	-	-	83 200	
Donegal township	444	58	253	107	14	10	2	-	83 600	
Donora borough	1 530	1 092	366	53	19	-	-	-	38 600	
Dunlevy borough	91	45	29	17	-	-	-	-	51 300	
East Bethlehem township	730	460	237	24	5	-	-	4	43 500	
Fredericktown-Millsboro CDP	333	149	160	24	-	-	-	-	54 000	
East Finley township	174	22	94	44	14	-	-	-	90 600	
East Washington borough	419	-	90	106	110	101	8	4	155 000	
Eico borough	115	63	41	7	-	2	2	-	46 800	
Ellsworth borough	304	183	103	9	9	-	-	-	43 400	
Fallowfield township	1 446	224	837	335	32	18	-	-	78 300	
Finleyville borough	118	19	69	23	7	-	-	-	69 400	
Green Hills borough	6	-	-	-	3	-	-	3	462 500	
Hanover township	620	128	267	158	59	4	4	-	85 300	
Hopewell township	139	15	55	39	28	-	-	-	99 600	
Houston borough	311	47	216	40	8	-	-	-	78 300	
Independence township	410	86	206	98	20	-	-	-	80 000	
Jefferson township	280	30	115	89	33	13	-	-	97 900	
Long Branch borough	134	25	104	5	-	-	-	-	68 200	
McDonald borough (part)	412	100	204	85	19	4	-	-	74 100	
Marianna borough	171	154	17	-	-	-	-	-	26 500	
Midway borough	281	27	208	39	7	-	-	-	73 800	
Monongahela city	1 227	494	578	98	45	12	-	-	57 700	
Morris township	142	25	74	25	11	7	-	-	82 700	
Mount Pleasant township	843	118	327	250	58	71	7	12	96 800	
New Eagle borough	596	217	299	52	28	-	-	-	61 700	
North Bethlehem township	369	58	141	121	40	4	-	5	95 900	
North Charleroi borough	388	211	163	10	4	-	-	-	47 800	
North Franklin township	1 336	160	519	502	84	45	17	9	99 400	
North Strabane township	3 219	141	1 121	927	515	381	120	14	118 300	
Nottingham township	637	11	145	216	111	117	29	8	131 200	
Peters township	5 462	32	554	1 115	1 302	1 303	1 010	146	189 100	
McMurray CDP	1 527	-	84	348	429	245	365	56	187 100	
Thompsonville CDP	1 109	-	59	274	329	302	123	22	183 900	
Robinson township	482	64	247	123	28	10	7	3	85 300	
Roscoe borough	252	99	126	22	5	-	-	-	56 900	
Smith township	1 229	286	592	222	86	43	-	-	76 600	
Somerset township	548	57	238	167	66	20	-	-	95 000	
South Franklin township	759	44	231	289	134	61	-	-	119 800	
South Strabane township	2 227	132	780	789	224	186	103	13	110 300	
Speers borough	447	49	273	82	32	11	-	-	83 300	
Stockdale borough	135	41	60	20	3	11	-	-	67 500	
Twilight borough	79	15	48	14	2	-	-	-	81 500	

Table 25. Home Value: 2000—Con.

[Data based on a sample (except Tables 65-68). For information on confidentiality protection, coverage, sampling error, and nonsampling error, see Appendix G. For location of definitions, see "How to Use This Census Report"]

State County County Subdivision Place	Specified owner- occupied housing units	Value of home							
		Less than \$50,000	\$50,000 to \$99,999	\$100,000 to \$149,999	\$150,000 to \$199,999	\$200,000 to \$299,999	\$300,000 to \$499,999	\$500,000 or more	Median (dollars)
Washington County—Con.									
Union township	1 582	112	771	494	150	47	-	8	95 100
Gastonville CDP	857	20	408	316	91	22	-	-	100 100
Washington city	2 710	796	1 580	233	54	35	12	-	64 500
West Alexander borough	76	24	47	-	3	2	-	-	59 300
West Bethlehem township	284	95	152	25	12	-	-	-	64 100
West Brownsville borough	335	206	111	9	-	9	-	-	41 800
West Finley township	88	15	37	22	10	4	-	-	87 000
West Middletown borough	45	9	32	4	-	-	-	-	68 600
West Pike Run township	446	188	151	49	12	42	4	-	58 800
Wayne County	10 008	530	4 328	3 066	1 339	553	154	38	102 100
Berlin township	434	2	178	134	70	44	6	-	111 400
Bethany borough	82	3	34	22	9	9	5	-	120 000
Buckingham township	140	11	70	39	14	3	-	3	89 200
Canaan township	151	10	63	54	17	7	-	-	102 400
Cherry Ridge township	392	10	110	141	101	28	2	-	126 100
Clinton township	451	64	184	125	47	24	7	-	95 300
Damascus township	769	39	311	251	105	42	21	-	107 500
Dreher township	274	-	122	99	50	3	-	-	107 100
Dyberry township	248	13	89	90	46	10	-	-	109 500
Hawley borough	246	14	173	45	12	2	-	-	84 800
Honesdale borough	944	73	543	221	68	32	7	-	88 000
Lake township	1 137	51	497	332	174	54	24	5	102 800
Lebanon township	82	9	29	34	2	3	5	-	104 700
Lehigh township	426	26	174	147	41	25	10	3	105 700
Manchester township	133	21	63	17	22	8	2	-	87 300
Mount Pleasant township	226	14	103	84	25	-	-	-	98 800
Oregon township	146	-	54	49	32	7	-	4	120 700
Palmyra township	310	15	108	106	56	19	6	-	114 500
Paupack township	943	23	293	295	186	93	34	19	121 700
Preston township	191	23	122	17	14	8	5	2	82 700
Prompton borough	87	8	32	39	-	8	-	-	103 800
Salem township	738	20	264	268	122	44	20	-	112 000
Scott township	114	31	58	22	3	-	-	-	78 600
South Canaan township	285	16	109	106	38	16	-	-	108 600
Starrucca borough	58	11	42	5	-	-	-	-	67 600
Sterling township	256	-	96	105	35	18	-	2	115 700
Texas township	455	13	221	148	31	42	-	-	98 100
Waymart borough	290	10	186	71	19	4	-	-	85 700
Westmoreland County	98 739	13 248	44 651	23 206	9 862	5 452	1 969	351	90 600
Adamsburg borough	50	4	34	6	6	-	-	-	86 400
Allegheny township	2 219	182	918	488	367	218	37	9	101 000
Arnold city	1 358	667	667	19	5	-	-	-	50 500
Arona borough	129	52	64	10	2	1	-	-	58 900
Avonmore borough	246	90	129	20	5	2	-	-	60 400
Bell township	544	110	240	121	39	30	-	4	81 800
Bolivar borough	153	65	86	2	-	-	-	-	52 900
Cook township	455	70	214	105	30	28	-	8	86 200
Delmont borough	671	20	269	231	115	36	-	-	109 200
Derry borough	775	144	555	68	-	-	-	8	72 300
Derry township	3 378	518	1 776	828	118	116	22	-	81 600
McChesneytown-Loyalhanna CDP	1 037	94	581	281	24	57	-	-	83 600
Donegal borough	33	6	9	11	5	-	2	-	118 800
Donegal township	432	63	213	76	42	16	17	5	82 600
East Huntingdon township	1 771	223	935	416	135	45	17	-	84 500
East Vandergrift borough	262	212	42	8	-	-	-	-	37 200
Export borough	231	68	137	22	3	1	-	-	66 300
Fairfield township	525	139	227	82	34	35	4	4	79 000
Greensburg city	3 471	467	1 923	722	223	46	53	37	83 500
Hempfield township	11 590	677	4 350	3 698	1 603	888	321	53	108 900
Grapeville CDP	157	54	97	6	-	-	-	-	60 200
Hunker borough	95	10	62	19	4	-	-	-	78 800
Hyde Park borough	133	22	94	13	4	-	-	-	72 300
Irwin borough	846	63	404	236	91	34	18	-	95 100
Jeannette city	2 885	888	1 629	243	71	39	15	-	62 500
Latrobe city	2 447	359	1 577	334	124	39	14	-	77 200
Laurel Mountain borough	68	2	40	22	2	2	-	-	93 800
Ligonier borough	443	-	199	177	42	25	-	-	106 300
Ligonier township	1 949	158	697	587	257	162	79	9	112 100
Lower Burrell city	3 789	219	1 974	1 112	307	131	38	8	94 100
Loyalhanna township	504	91	279	94	26	5	5	4	77 400
Slickville CDP (part)	37	3	34	-	-	-	-	-	64 400
Madison borough	147	16	60	58	13	-	-	-	97 200
Manor borough	784	65	352	254	92	17	4	-	96 100
Monessen city	2 848	1 341	1 224	219	64	-	-	-	53 000
Mount Pleasant borough	1 226	176	828	181	18	12	11	-	75 900
Mount Pleasant township	2 749	439	1 433	595	188	88	6	-	79 700
Calumet-Norvelt CDP	558	73	308	149	28	-	-	-	80 800
Municipality of Murrysville borough	5 768	81	986	1 594	1 358	1 103	577	69	156 200
New Alexandria borough	167	10	84	54	13	6	-	-	93 800
New Florence borough	204	70	128	6	-	-	-	-	59 700
New Kensington city	3 680	887	2 035	577	174	7	-	-	69 000
New Stanton borough	327	23	117	137	29	17	4	-	108 000
North Belle Vernon borough	581	117	430	25	9	-	-	-	63 500
North Huntingdon township	9 346	551	4 252	2 838	1 028	536	133	8	99 100
North Irwin borough	232	41	173	18	-	-	-	-	71 300
Oklahoma borough	278	64	161	43	9	1	-	-	75 900
Penn borough	124	50	71	3	-	-	-	-	55 700
Penn township	5 854	309	1 740	1 940	1 070	578	183	34	121 300
Harrison City CDP	23	-	23	-	-	-	-	-	62 300
Rostraver township	3 012	388	1 168	747	372	280	57	-	97 700
Lynnwood-Pricedale CDP (part)	357	112	170	44	15	16	-	-	66 600
St. Clair township	358	86	210	50	8	2	2	-	71 300
Salem township	1 518	197	723	358	110	114	7	9	91 700
Crabtree CDP (part)	76	40	21	15	-	-	-	-	47 500
Slickville CDP (part)	58	16	26	16	-	-	-	-	58 100
Scottdale borough	1 325	271	871	111	33	39	-	-	73 900

Table 25. Home Value: 2000—Con.

[Data based on a sample (except Tables 65-68). For information on confidentiality protection, coverage, sampling error, and nonsampling error, see Appendix G. For location of definitions, see "How to Use This Census Report"]

State County County Subdivision Place	Specified owner- occupied housing units	Value of home								Median (dollars)
		Less than \$50,000	\$50,000 to \$99,999	\$100,000 to \$149,999	\$150,000 to \$199,999	\$200,000 to \$299,999	\$300,000 to \$499,999	\$500,000 or more		
Westmoreland County—Con.										
Seward borough	137	82	55	-	-	-	-	-	-	46 000
Sewickley township	1 456	201	783	290	141	41	-	-	-	84 100
Hermie CDP	161	49	106	-	6	-	-	-	-	65 200
Smithton borough	118	31	64	19	4	-	-	-	-	68 600
South Greensburg borough	679	81	472	92	25	9	-	-	-	74 300
South Huntingdon township	1 444	295	666	309	102	35	29	8	-	82 800
Southwest Greensburg borough	574	67	407	97	3	-	-	-	-	78 800
Sutersville borough	205	48	129	22	4	-	2	-	-	67 300
Trafford borough (part)	953	133	641	162	17	-	-	-	-	77 800
Unity township	5 279	414	1 762	1 375	870	499	285	74	-	118 400
Crabtree CDP (part)	31	11	20	-	-	-	-	-	-	55 600
Lawson Heights CDP	742	34	295	278	82	33	20	-	-	106 600
Upper Burrell township	539	29	231	168	82	29	-	-	-	102 300
Vandergrift borough	1 414	622	736	44	6	6	-	-	-	53 800
Washington township	1 764	84	651	607	269	126	27	-	-	109 900
West Leechburg borough	425	54	253	96	14	8	-	-	-	82 500
West Newton borough	841	175	513	130	23	-	-	-	-	66 000
Youngstown borough	98	19	62	17	-	-	-	-	-	71 900
Youngwood borough	833	142	437	200	54	-	-	-	-	79 300
Wyoming County										
Braintrim township	89	10	62	13	2	2	-	-	-	73 800
Clinton township	270	10	79	106	57	14	2	2	-	119 800
Eaton township	303	25	108	99	45	20	2	4	-	107 600
Exeter township	184	20	100	53	6	5	-	-	-	88 900
Factoryville borough	198	13	115	51	16	3	-	-	-	88 800
Falls township	371	33	174	118	36	6	4	-	-	95 300
Forkston township	79	12	42	23	2	-	-	-	-	78 200
Laceyville borough	83	6	57	20	-	-	-	-	-	77 200
Lemon township	209	20	73	69	32	10	2	3	-	106 000
Mehoapan township	161	18	94	33	10	4	-	2	-	84 100
Meshoppen borough	77	14	53	8	2	-	-	-	-	70 600
Meshoppen township	111	6	74	17	7	2	3	2	-	86 000
Monroe township	308	14	177	99	16	2	-	-	-	91 400
Nicholson borough	182	4	137	31	8	-	-	2	-	83 800
Nicholson township	225	16	107	59	37	4	2	-	-	96 700
North Branch township	23	2	13	8	-	-	-	-	-	81 300
Northmoreland township	305	12	125	117	41	10	-	-	-	107 500
Noxen township	162	28	105	8	10	9	-	2	-	78 400
Overfield township	346	22	158	103	32	22	4	5	-	97 900
Tunkhannock borough	411	26	254	87	29	4	6	5	-	88 800
Tunkhannock township	1 029	38	448	338	164	27	7	7	-	105 300
Washington township	264	11	139	87	14	10	3	-	-	95 300
Windham township	150	17	83	42	6	2	-	-	-	84 000
York County										
Carroll township	1 340	18	279	403	411	196	33	-	-	146 700
Chanceford township	1 364	36	549	612	90	53	24	-	-	107 300
Codorus township	805	4	157	394	203	40	7	-	-	124 200
Conewago township	1 070	8	509	371	80	85	17	-	-	102 100
Cross Roads borough	127	4	17	76	22	4	2	2	-	128 000
Dallastown borough	863	15	631	201	16	-	-	-	-	84 200
Delta borough	167	15	91	55	6	-	-	-	-	94 100
Dillsburg borough	451	10	123	197	113	8	-	-	-	123 600
Dover borough	426	5	278	108	33	2	-	-	-	94 000
Dover township	4 732	50	1 796	2 234	488	147	17	-	-	108 200
Weigelstown CDP	2 580	7	1 081	1 346	128	9	9	-	-	105 100
East Hopewell township	505	-	74	225	153	44	3	6	-	141 200
East Manchester township	1 405	40	410	752	160	43	-	-	-	114 000
East Prospect borough	206	3	110	82	5	6	-	-	-	97 100
Fairview township	3 830	46	732	1 716	716	460	151	9	-	127 700
Fawn township	605	4	99	260	167	67	4	4	-	140 500
Fawn Grove borough	102	-	42	48	4	8	-	-	-	106 800
Felton borough	128	6	70	33	11	6	2	-	-	91 400
Franklin township	964	9	276	394	164	114	7	-	-	122 500
Franklintown borough	106	4	58	42	2	-	-	-	-	94 400
Glen Rock borough	441	4	170	193	44	26	4	-	-	108 900
Goldsboro borough	259	4	59	189	7	-	-	-	-	113 900
Hallam borough	425	5	212	185	19	2	-	2	-	99 400
Hanover borough	3 362	68	1 757	999	358	144	23	13	-	97 300
Heidelberg township	803	12	270	300	123	71	11	16	-	124 100
Hellam township	1 495	56	529	472	250	135	53	-	-	114 800
Hopewell township	1 297	2	127	528	505	90	31	14	-	149 400
Jackson township	1 473	34	653	554	152	75	5	-	-	103 200
Jacobus borough	395	-	111	248	20	11	3	2	-	112 600
Jefferson borough	197	-	95	79	17	6	-	-	-	101 700
Lewisberry borough	79	-	46	27	2	-	4	-	-	96 400
Loganville borough	240	6	113	104	11	6	-	-	-	100 300
Lower Chanceford township	524	21	170	262	47	21	3	-	-	111 300
Susquehanna Trails CDP (part)	-	-	-	-	-	-	-	-	-	-
Lower Windsor township	1 526	75	598	629	167	40	17	-	-	105 700
Manchester borough	520	9	289	198	24	-	-	-	-	96 000
Manchester township	4 031	6	1 578	1 058	791	439	147	12	-	119 200
Emigsville CDP	783	-	522	214	25	22	-	-	-	93 900
Manheim township	758	-	143	267	200	115	23	10	-	144 600
Monaghan township	492	-	63	229	116	68	8	8	-	141 900
Mount Wolf borough	396	2	300	81	9	4	-	-	-	87 800
Newberry township	3 251	141	1 244	1 230	433	163	21	19	-	107 800
Valley Green CDP	1 134	16	640	384	69	25	-	-	-	91 000
New Freedom borough	1 135	13	132	441	335	214	-	-	-	148 400
New Salem borough	201	-	71	90	35	5	-	-	-	118 000
North Codorus township	2 094	26	619	999	298	125	27	-	-	120 600
North Hopewell township	553	8	96	298	91	49	11	-	-	124 100
North York borough	388	40	324	13	11	-	-	-	-	64 800
Paradise township	874	11	240	446	139	22	16	-	-	117 000
Peach Bottom township	1 111	58	388	503	105	49	8	-	-	109 400
Susquehanna Trails CDP (part)	589	38	252	250	15	26	8	-	-	100 700
Penn township	4 184	43	1 815	1 699	476	121	30	-	-	105 400

Table 25. **Home Value: 2000**—Con.

[Data based on a sample (except Tables 65-68). For information on confidentiality protection, coverage, sampling error, and nonsampling error, see Appendix G. For location of definitions, see "How to Use This Census Report"]

State County County Subdivision Place	Specified owner- occupied housing units	Value of home							
		Less than \$50,000	\$50,000 to \$99,999	\$100,000 to \$149,999	\$150,000 to \$199,999	\$200,000 to \$299,999	\$300,000 to \$499,999	\$500,000 or more	Median (dollars)
York County—Con.									
Penn township—Con.									
Parkville CDP	1 768	43	1 136	535	54	-	-	-	88 600
Pennville CDP	488	-	326	134	28	-	-	-	93 800
Railroad borough	47	-	21	21	3	2	-	-	103 900
Red Lion borough	1 485	31	1 070	327	50	7	-	-	83 600
Seven Valleys borough	124	8	79	24	13	-	-	-	91 100
Shrewsbury borough	1 025	-	103	583	243	83	13	-	138 100
Shrewsbury township	1 620	5	219	645	341	342	38	30	145 900
Springettsbury township	6 538	28	1 996	2 883	981	498	98	54	116 900
East York CDP (part)	2 626	-	905	1 218	402	94	-	7	114 000
Springetts Manor-Yorklyn CDP	519	8	207	277	19	-	-	8	105 600
Stonybrook-Wilshire CDP (part)	1 303	-	138	612	281	259	13	-	140 400
Springfield township	976	-	72	471	273	128	24	8	142 200
Spring Garden township	3 512	57	1 404	1 075	354	300	185	137	112 300
Grantley CDP	660	20	213	82	47	138	89	71	165 600
Valley View CDP	1 023	6	507	412	45	48	5	-	99 900
Spring Grove borough	489	7	271	112	82	17	-	-	95 100
Stewartstown borough	449	3	159	179	89	19	-	-	113 600
Warrington township	920	-	268	362	158	125	7	-	132 100
Washington township	498	9	131	245	69	36	5	3	116 400
Wellsville borough	72	-	41	29	2	-	-	-	97 400
West Manchester township	5 146	33	2 013	2 271	553	245	31	-	108 800
Shiloh CDP	2 967	7	764	1 550	476	163	7	-	118 200
West Manheim township	1 402	14	332	692	243	103	5	13	124 300
West York borough	1 022	49	926	41	-	-	6	-	72 500
Windsor borough	309	13	261	31	-	4	-	-	81 100
Windsor township	3 811	34	1 005	1 864	589	311	8	-	120 700
Stonybrook-Wilshire CDP (part)	337	9	36	175	91	26	-	-	140 800
Winterstown borough	130	2	58	55	8	5	2	-	104 500
Wrightsville borough	620	56	432	112	16	4	-	-	81 300
Yoe borough	197	9	140	43	5	-	-	-	88 100
York city	6 743	2 683	3 647	239	97	61	16	-	56 500
York township	6 032	24	1 313	3 014	832	560	233	56	123 800
East York CDP (part)	16	-	-	8	8	-	-	-	162 500
Spry CDP	1 237	-	250	755	157	66	9	-	121 300
Tyler Run-Queens Gate CDP	637	-	191	272	61	94	19	-	116 000
Yorkana borough	56	-	21	35	-	-	-	-	106 700
York Haven borough	131	42	71	18	-	-	-	-	57 600

Table 26. Home Value: 2000

[Data based on a sample (except Tables 65-68). For information on confidentiality protection, coverage, sampling error, and nonsampling error, see Appendix G. For location of definitions, see "How to Use This Census Report"]

State County Place and County Subdivision	Specified owner- occupied housing units	Value of home							
		Less than \$50,000	\$50,000 to \$99,999	\$100,000 to \$149,999	\$150,000 to \$199,999	\$200,000 to \$299,999	\$300,000 to \$499,999	\$500,000 or more	Median (dollars)
The State	2 889 484	435 193	1 079 698	703 093	344 172	214 812	84 425	28 091	97 000
COUNTY									
Adams County	19 834	422	7 622	7 717	2 680	1 148	210	35	110 100
Allegheny County	331 436	64 747	145 286	66 386	27 101	17 176	7 702	3 038	84 200
Armstrong County	16 785	5 468	8 406	1 890	771	186	52	12	64 500
Beaver County	46 498	8 420	22 007	10 451	3 694	1 579	262	85	85 000
Bedford County	9 941	1 621	5 501	1 992	496	240	72	19	80 200
Berks County	90 295	9 785	31 992	30 211	11 655	4 878	1 410	364	104 900
Blair County	31 614	7 802	15 453	5 705	1 641	704	217	92	73 600
Bradford County	10 520	1 972	6 318	1 538	315	274	87	16	73 900
Bucks County	150 521	865	14 795	47 896	40 149	31 666	12 238	2 912	163 200
Butler County	38 755	2 496	13 230	11 880	5 526	4 214	1 148	261	114 100
Cambria County	38 883	14 613	16 826	4 882	1 451	790	244	77	62 700
Cameron County	1 411	486	770	129	22	-	-	4	61 300
Carbon County	15 866	2 882	7 791	3 812	953	361	65	2	82 100
Centre County	23 191	1 263	8 043	7 189	3 872	2 031	666	127	114 900
Chester County	106 254	8 711	10 200	25 313	24 646	26 969	14 268	3 987	182 500
Clarion County	7 833	2 139	4 134	1 055	340	123	30	12	68 800
Clearfield County	19 692	6 608	9 829	2 252	626	304	63	10	62 600
Clinton County	8 264	1 530	4 920	1 285	382	106	26	15	78 000
Columbia County	12 866	1 234	7 273	2 820	1 022	442	38	37	87 300
Crawford County	16 247	3 726	8 814	2 503	661	382	114	47	72 800
Cumberland County	51 129	896	15 566	19 633	9 030	4 408	1 325	271	120 500
Dauphin County	59 315	5 789	23 951	17 819	6 552	3 659	1 292	253	99 900
Delaware County	138 211	8 530	39 580	36 698	26 812	15 770	7 641	3 180	128 800
Elk County	9 313	2 082	4 839	1 641	500	222	22	7	78 000
Erie County	58 320	8 384	28 981	12 785	4 853	2 272	782	263	85 300
Fayette County	34 118	11 632	16 045	4 205	1 232	676	222	106	63 900
Forest County	1 213	498	610	74	15	13	-	3	57 300
Franklin County	29 674	1 272	14 533	9 319	2 862	1 330	335	23	97 800
Fulton County	2 385	299	1 453	487	109	17	8	12	83 900
Greene County	6 999	2 943	2 976	747	212	101	15	5	56 900
Huntingdon County	9 020	2 275	4 673	1 440	427	148	44	13	72 800
Indiana County	17 070	4 617	8 612	2 390	864	373	136	78	72 700
Jefferson County	10 421	3 858	5 201	1 000	243	100	14	5	59 100
Juniata County	4 631	607	2 365	1 262	270	107	9	11	87 000
Lackawanna County	47 906	3 820	23 271	12 369	4 860	2 580	819	187	93 400
Lancaster County	103 096	1 919	29 951	44 173	16 265	7 911	2 207	670	119 300
Lawrence County	23 244	6 759	10 596	3 667	1 451	629	119	23	72 200
Lebanon County	28 194	1 869	12 069	9 206	3 269	1 521	199	61	100 700
Lehigh County	75 230	3 548	27 012	24 090	11 008	6 574	2 399	599	113 600
Luzerne County	78 799	11 828	39 559	17 248	6 078	2 853	942	291	84 800
Lycoming County	25 502	2 583	14 362	5 935	1 625	747	197	53	86 200
McKean County	10 426	4 721	4 637	779	206	43	30	10	53 500
Mercer County	27 133	6 575	12 780	5 055	1 589	813	219	102	76 000
Mifflin County	10 555	2 344	6 143	1 450	455	114	37	12	73 300
Monroe County	33 816	636	9 326	13 448	6 659	3 005	648	94	125 200
Montgomery County	190 477	1 551	22 324	59 078	48 815	35 112	16 316	7 281	160 700
Montour County	3 696	297	1 798	977	358	189	56	21	93 400
Northampton County	66 221	1 981	20 611	24 244	11 714	5 944	1 372	355	120 000
Northumberland County	23 841	8 156	10 224	3 918	1 067	348	88	40	69 300
Perry County	9 127	719	4 277	3 109	734	228	32	28	96 500
Philadelphia County	315 437	121 090	146 820	30 495	9 137	4 360	2 036	1 499	59 700
Pike County	13 091	232	4 414	4 812	2 133	1 157	278	65	118 300
Potter County	3 215	965	1 514	455	203	64	10	4	68 700
Schuylkill County	41 077	15 714	16 087	6 180	2 030	849	194	23	63 300
Snyder County	7 605	676	4 406	1 782	468	208	52	13	87 900
Somerset County	17 326	4 698	8 904	2 482	722	428	63	29	70 200
Sullivan County	1 317	323	640	205	83	49	4	13	74 900
Susquehanna County	7 208	1 097	3 907	1 574	390	179	40	21	81 800
Tioga County	6 654	1 605	3 619	988	290	117	24	11	72 000
Union County	7 351	301	3 613	2 062	735	450	156	34	97 800
Venango County	12 554	5 369	5 800	966	273	129	9	8	55 900
Warren County	9 746	3 083	5 074	1 150	253	123	36	27	64 300
Washington County	51 774	9 919	21 043	11 034	4 915	3 024	1 545	294	87 500
Wayne County	10 008	530	4 328	3 066	1 339	553	154	38	102 100
Westmoreland County	98 739	13 248	44 651	23 206	9 862	5 452	1 969	351	90 600
Wyoming County	5 540	377	2 777	1 589	572	156	35	34	93 900
York County	95 054	4 028	34 566	35 895	12 630	6 134	1 383	418	110 500
PLACE AND COUNTY SUBDIVISION									
Aaronsburg CDP, Centre County	142	8	87	40	7	-	-	-	88 400
Abbott township, Potter County	49	3	34	10	2	-	-	-	79 200
Abbotstown borough, Adams County	206	16	83	89	14	4	-	-	101 400
Abington township, Lackawanna County	488	2	29	90	109	137	96	25	211 900
Abington township, Montgomery County	15 980	78	1 319	7 917	3 723	1 650	868	425	142 100
Adams township, Butler County	1 666	90	198	323	209	483	233	130	202 600
Adams township, Cambria County	1 715	528	702	367	79	39	-	-	75 700
Adams township, Snyder County	150	19	98	27	4	2	-	-	77 500
Adamsburg borough, Westmoreland County	50	4	34	6	6	-	-	-	86 400
Adamstown borough	320	10	129	145	20	16	-	-	105 300
Berks County (part)	1	-	-	1	-	-	-	-	112 500
Lancaster County (part)	319	10	129	144	20	16	-	-	105 200
Adamsville CDP, Crawford County	40	17	18	2	-	-	-	3	54 300
Addison borough, Somerset County	56	28	28	-	-	-	-	-	50 000
Addison township, Somerset County	233	66	145	13	4	5	-	-	67 600
Akron borough, Lancaster County	974	-	338	505	119	12	-	-	113 700
Alba borough, Bradford County	39	14	17	8	-	-	-	-	73 200
Albany township, Berks County	319	6	95	124	54	31	7	2	121 800

Table 26. Home Value: 2000—Con.

[Data based on a sample (except Tables 65-68). For information on confidentiality protection, coverage, sampling error, and nonsampling error, see Appendix G. For location of definitions, see "How to Use This Census Report"]

State County Place and County Subdivision	Specified owner- occupied housing units	Value of home							
		Less than \$50,000	\$50,000 to \$99,999	\$100,000 to \$149,999	\$150,000 to \$199,999	\$200,000 to \$299,999	\$300,000 to \$499,999	\$500,000 or more	Median (dollars)
PLACE AND COUNTY SUBDIVISION—Con.									
Albany township, Bradford County	137	32	78	25	-	2	-	-	65 400
Albion borough, Erie County	367	40	288	31	8	-	-	-	76 300
Alburtis borough, Lehigh County	630	-	344	233	44	9	-	-	98 500
Aldan borough, Delaware County	1 239	7	376	805	44	7	-	-	110 200
Aleppo township, Allegheny County	372	9	123	165	26	35	14	-	115 000
Aleppo township, Greene County	45	22	16	3	2	2	-	-	60 600
Alexandria borough, Huntingdon County	88	19	59	6	4	-	-	-	61 500
Aliquippa city, Beaver County	2 826	1 227	1 364	204	6	20	-	5	54 700
Allegheny township, Potter County	57	13	26	12	6	-	-	-	84 500
Allegheny township, Blair County	1 300	134	578	400	153	28	7	-	96 300
Allegheny township, Butler County	87	21	49	13	4	-	-	-	66 800
Allegheny township, Cambria County	318	37	166	75	31	9	-	-	89 200
Allegheny township, Somerset County	104	24	56	10	8	6	-	-	66 900
Allegheny township, Venango County	47	17	25	5	-	-	-	-	56 500
Allegheny township, Westmoreland County	2 219	182	918	488	367	218	37	9	101 000
Allen township, Northampton County	727	5	87	399	155	70	7	4	135 200
Allenport borough, Washington County	204	90	99	8	4	-	3	-	53 900
Allentown city, Lehigh County	20 806	2 889	12 825	3 993	697	251	117	34	76 900
Allison township, Clinton County	56	11	32	6	3	4	-	-	74 700
Almedia CDP, Columbia County	325	40	216	63	6	-	-	-	87 000
Alsace township, Berks County	1 051	24	381	359	148	105	30	4	112 000
Altamont CDP, Schuylkill County	251	102	135	8	6	-	-	-	55 600
Altoona city, Blair County	12 535	5 014	5 990	1 180	222	89	33	7	58 000
Ambler borough, Montgomery County	1 351	27	366	497	404	45	12	-	129 000
Ambridge borough, Beaver County	1 652	819	781	46	-	6	-	-	50 300
Amity township, Berks County	2 278	24	242	914	709	340	33	16	147 700
Amity township, Erie County	138	17	83	24	8	6	-	-	85 700
Amity Gardens CDP, Berks County	853	8	24	513	239	69	-	-	135 900
Amwell township, Washington County	711	59	292	241	69	38	12	-	100 700
Ancient Oaks CDP, Lehigh County	964	-	128	565	35	196	40	-	137 000
Annin township, McKean County	90	38	50	2	-	-	-	-	58 800
Annville township, Lebanon County	864	41	502	233	59	29	-	-	91 000
Annville CDP, Lebanon County	864	41	502	233	59	29	-	-	91 000
Anthony township, Lycoming County	139	7	76	38	13	5	-	-	94 400
Anthony township, Montour County	276	22	144	89	16	5	-	-	92 600
Antis township, Blair County	1 588	82	702	681	115	-	8	-	100 600
Antrim township, Franklin County	3 031	38	1 311	1 133	460	64	25	-	107 200
Apolacon township, Susquehanna County	37	-	19	13	5	-	-	-	98 800
Apollo borough, Armstrong County	400	211	170	14	-	-	5	-	48 300
Applewold borough, Armstrong County	88	36	44	7	-	-	1	-	54 000
Ararat township, Susquehanna County	74	5	33	23	8	2	3	-	98 300
Archbald borough, Lackawanna County	1 798	143	856	422	251	110	16	-	92 200
Ardmore CDP	3 088	18	279	1 117	704	411	333	226	156 600
Delaware County (part)	1 620	8	60	799	410	176	125	42	147 300
Montgomery County (part)	1 468	10	219	318	294	235	208	184	174 200
Arendtsville borough, Adams County	189	-	66	106	11	6	-	-	114 000
Aristes CDP, Columbia County	83	42	32	7	2	-	-	-	49 700
Arlington Heights CDP, Monroe County	1 472	17	402	693	264	48	48	-	121 900
Armagh borough, Indiana County	27	10	17	-	-	-	-	-	58 800
Armagh township, Mifflin County	932	97	661	137	11	18	-	8	78 900
Armenia township, Bradford County	24	2	22	-	-	-	-	-	76 700
Armstrong township, Indiana County	500	34	300	102	60	4	-	-	88 100
Armstrong township, Lycoming County	204	28	106	30	23	11	6	-	87 900
Arnold city, Westmoreland County	1 358	667	667	19	5	-	-	-	50 500
Arona borough, Westmoreland County	129	52	64	10	2	1	-	-	58 900
Ashland township, Clarion County	208	56	110	33	9	-	-	-	72 300
Ashland borough	921	622	237	40	6	16	-	-	37 200
Columbia County (part)	-	-	-	-	-	-	-	-	-
Schuylkill County (part)	921	622	237	40	6	16	-	-	37 200
Ashley borough, Luzerne County	649	148	450	33	18	-	-	-	65 200
Ashville borough, Cambria County	74	23	43	8	-	-	-	-	56 700
Aspinwall borough, Allegheny County	698	39	197	264	150	37	11	-	119 600
Aston township, Delaware County	4 622	31	580	2 370	1 362	261	18	-	136 900
Asylum township, Bradford County	155	7	111	25	10	2	-	-	78 200
Atglen borough, Chester County	249	2	63	99	73	10	2	-	126 500
Athens borough, Bradford County	781	140	513	92	-	36	-	-	67 600
Athens township, Bradford County	980	66	403	297	83	103	28	-	104 200
Athens township, Crawford County	86	29	44	7	6	-	-	-	60 800
Atlantic CDP, Crawford County	2	-	2	-	-	-	-	-	65 000
Atwood borough, Armstrong County	33	20	12	1	-	-	-	-	43 000
Auburn borough, Schuylkill County	239	51	161	13	9	5	-	-	71 900
Auburn township, Susquehanna County	170	20	88	44	18	-	-	-	87 700
Audubon CDP, Montgomery County	1 659	-	52	317	844	346	100	-	177 300
Austin borough, Potter County	134	66	62	6	-	-	-	-	50 500
Avalon borough, Allegheny County	955	155	698	102	-	-	-	-	69 500
Avis borough, Clinton County	441	50	346	43	2	-	-	-	74 900
Avoca borough, Luzerne County	814	86	555	132	26	3	-	12	81 000
Avon CDP, Lebanon County	623	31	384	140	44	24	-	-	87 600
Avondale borough, Chester County	166	3	47	91	25	-	-	-	118 800
Avonia CDP, Erie County	387	18	108	81	128	40	12	-	143 000
Avonmore borough, Westmoreland County	246	90	129	20	5	2	-	-	60 400
Ayr township, Fulton County	387	35	217	102	19	4	5	5	90 900
Back Mountain CDP, Luzerne County	6 489	179	1 960	2 248	1 054	631	290	127	121 900
Baden borough, Beaver County	1 220	172	867	122	53	-	-	6	74 700
Baidland CDP, Washington County	559	49	306	125	46	24	9	-	91 200
Bald Eagle township, Clinton County	348	39	191	70	39	5	2	2	84 100
Baldwin borough, Allegheny County	6 565	352	4 615	1 355	188	50	5	-	85 300
Baldwin township, Allegheny County	821	26	662	123	4	-	6	-	82 600

Table 26. Home Value: 2000—Con.

[Data based on a sample (except Tables 65-68). For information on confidentiality protection, coverage, sampling error, and nonsampling error, see Appendix G. For location of definitions, see "How to Use This Census Report"]

State County Place and County Subdivision	Specified owner- occupied housing units	Value of home							
		Less than \$50,000	\$50,000 to \$99,999	\$100,000 to \$149,999	\$150,000 to \$199,999	\$200,000 to \$299,999	\$300,000 to \$499,999	\$500,000 or more	Median (dollars)
PLACE AND COUNTY SUBDIVISION—Con.									
Bally borough, Berks County	313	5	89	196	19	4	-	-	112 400
Bangor borough, Northampton County	1 165	53	725	275	67	27	9	9	90 300
Banks township, Carbon County	412	179	198	33	2	-	-	-	57 100
Banks township, Indiana County	164	87	70	6	1	-	-	-	48 500
Barkeyville borough, Venango County	48	11	33	4	-	-	-	-	62 500
Barnett township, Forest County	86	21	51	12	2	-	-	-	65 600
Barnett township, Jefferson County	52	13	30	9	-	-	-	-	59 300
Barr township, Cambria County	453	174	204	52	19	2	2	-	64 600
Barree township, Huntingdon County	107	12	50	38	7	-	-	-	89 700
Barrett township, Monroe County	935	35	360	303	134	89	14	-	112 000
Barry township, Schuylkill County	210	43	88	62	9	6	2	-	83 500
Bart township, Lancaster County	467	4	88	219	107	26	8	15	132 500
Bastress township, Lycoming County	138	7	58	60	11	2	-	-	103 400
Bath borough, Northampton County	558	6	266	182	56	48	-	-	101 500
Beale township, Juniata County	118	13	69	28	4	4	-	-	84 000
Beallsville borough, Washington County	131	29	79	13	5	5	-	-	73 200
Bear Creek township, Luzerne County	851	15	288	291	168	59	27	3	118 100
Bear Creek Village borough, Luzerne County	96	3	2	17	11	40	21	2	232 600
Bear Lake borough, Warren County	48	41	7	-	-	-	-	-	35 000
Beaver borough, Beaver County	1 258	60	504	420	163	75	36	-	107 600
Beaver township, Clarion County	354	89	222	23	18	2	-	-	70 300
Beaver township, Columbia County	188	31	94	49	8	4	-	2	83 500
Beaver township, Crawford County	68	28	36	2	2	-	-	-	57 500
Beaver township, Jefferson County	103	49	49	2	3	-	-	-	53 600
Beaver township, Snyder County	82	9	48	23	-	-	2	-	90 000
Beaverdale-Lloydell CDP, Cambria County	371	274	93	4	-	-	-	-	37 100
Beaver Falls city, Beaver County	1 864	1 102	721	17	20	-	-	4	44 300
Beaver Meadows borough, Carbon County	287	111	155	21	-	-	-	-	56 900
Beaver Springs CDP, Snyder County	175	39	107	23	-	6	-	-	70 800
Beavertown borough, Snyder County	237	26	162	39	8	2	-	-	79 000
Beccaria township, Clearfield County	464	265	171	22	6	-	-	-	45 000
Bechtelsville borough, Berks County	253	-	107	133	13	-	-	-	106 900
Bedford borough, Bedford County	727	33	395	184	52	42	14	7	90 000
Bedford township, Bedford County	1 176	67	532	405	94	66	12	-	99 200
Bedminster township, Bucks County	874	9	52	199	275	222	98	19	183 100
Beech Creek borough, Clinton County	203	28	153	22	-	-	-	-	69 900
Beech Creek township, Clinton County	218	26	164	19	8	-	1	-	73 100
Belfast township, Fulton County	208	19	134	36	15	4	-	-	85 700
Belfast CDP, Northampton County	321	-	72	118	81	50	-	-	135 800
Bell township, Clearfield County	151	73	68	10	-	-	-	-	51 400
Bell township, Jefferson County	478	114	251	78	31	4	-	-	71 500
Bell township, Westmoreland County	544	110	240	121	39	30	-	4	81 800
Bell Acres borough, Allegheny County	441	43	143	71	31	19	107	27	124 600
Bellefonte borough, Centre County	1 222	67	590	334	191	40	-	-	98 000
Belle Vernon borough, Fayette County	300	90	154	48	8	-	-	-	57 300
Belleville CDP, Mifflin County	402	55	287	60	-	-	-	-	71 000
Bellevue borough, Allegheny County	1 457	245	1 053	129	18	6	6	-	70 500
Bellwood borough, Blair County	536	105	416	9	6	-	-	-	67 100
Belmont CDP, Cambria County	863	165	505	168	8	17	-	-	77 300
Ben Avon borough, Allegheny County	522	29	137	179	111	53	10	3	120 300
Ben Avon Heights borough, Allegheny County	124	4	14	11	42	31	18	4	186 800
Bendersville borough, Adams County	131	9	74	40	8	-	-	-	92 000
Bendersville Station-Aspers CDP, Adams County	65	6	49	10	-	-	-	-	84 400
Benezette township, Elk County	59	27	26	4	2	-	-	-	52 100
Benner township, Centre County	670	-	240	312	89	29	-	-	111 900
Bensalem township, Bucks County	11 916	83	1 617	5 991	3 357	783	42	43	131 500
Benson borough, Somerset County	59	26	33	-	-	-	-	-	52 300
Bentleyville borough, Washington County	631	199	376	44	8	-	4	-	59 000
Benton borough, Columbia County	180	6	161	8	5	-	-	-	74 800
Benton township, Columbia County	237	27	111	68	23	6	2	-	90 300
Benton township, Lackawanna County	422	8	157	150	67	28	10	2	113 900
Berlin borough, Somerset County	382	63	263	40	12	4	-	-	79 100
Berlin township, Wayne County	434	2	178	134	70	44	6	-	111 400
Bern township, Berks County	1 540	-	445	608	246	189	52	-	125 900
Bernville borough, Berks County	224	4	141	73	6	-	-	-	92 000
Berrysburg borough, Dauphin County	104	51	43	9	1	-	-	-	51 400
Berwick township, Adams County	386	14	132	95	64	68	10	3	125 500
Berwick borough, Columbia County	2 470	374	1 776	256	56	8	-	-	71 100
Bessemer borough, Lawrence County	341	95	203	32	8	3	-	-	64 600
Bethany borough, Wayne County	82	3	34	22	9	9	5	-	120 000
Bethel township, Armstrong County	317	82	163	49	19	2	-	2	72 300
Bethel township, Berks County	785	29	277	348	100	12	13	6	110 300
Bethel township, Delaware County	1 761	22	20	289	430	862	138	-	217 200
Bethel township, Fulton County	197	16	115	49	15	-	-	2	90 400
Bethel township, Lebanon County	929	33	361	373	105	51	-	6	110 400
Bethel Park borough, Allegheny County	10 310	235	3 424	4 560	1 599	411	61	20	116 000
Bethlehem city	15 454	925	7 332	5 139	1 137	613	213	95	97 400
Lehigh County (part)	4 738	156	2 247	1 893	322	71	31	18	99 500
Northampton County (part)	10 716	769	5 085	3 246	815	542	182	77	96 100
Bethlehem township, Northampton County	6 227	32	870	2 780	1 535	868	115	27	140 200
Beurys Lake CDP, Schuylkill County	44	15	16	8	3	-	2	-	75 000
Big Beaver borough, Beaver County	583	119	328	110	22	4	-	-	81 400
Bigler township, Clearfield County	381	191	163	25	2	-	-	-	49 900
Biglerville borough, Adams County	260	6	120	97	25	12	-	-	101 400
Big Run borough, Jefferson County	186	103	81	2	-	-	-	-	46 400
Bingham township, Potter County	75	35	34	6	-	-	-	-	52 500
Birdsboro borough, Berks County	1 379	26	650	584	119	-	-	-	101 100
Birmingham township, Chester County	1 298	11	-	4	26	434	703	120	335 900
Birmingham borough, Huntingdon County	22	10	10	2	-	-	-	-	52 500

Table 26. Home Value: 2000—Con.

[Data based on a sample (except Tables 65-68). For information on confidentiality protection, coverage, sampling error, and nonsampling error, see Appendix G. For location of definitions, see "How to Use This Census Report"]

State County Place and County Subdivision	Specified owner- occupied housing units	Value of home							
		Less than \$50,000	\$50,000 to \$99,999	\$100,000 to \$149,999	\$150,000 to \$199,999	\$200,000 to \$299,999	\$300,000 to \$499,999	\$500,000 or more	Median (dollars)
PLACE AND COUNTY SUBDIVISION—Con.									
Black township, Somerset County	175	43	97	31	2	2	-	-	70 200
Black Creek township, Luzerne County	583	88	266	105	83	33	8	-	85 300
Blacklick township, Cambria County	493	219	200	32	38	4	-	-	54 700
Black Lick CDP, Indiana County	291	126	161	4	-	-	-	-	55 400
Black Lick township, Indiana County	255	37	167	36	7	6	-	2	80 100
Blain borough, Perry County	65	15	45	5	-	-	-	-	65 800
Blaine township, Washington County	103	20	48	21	7	4	-	3	84 400
Blair township, Blair County	1 212	177	430	283	179	135	8	-	99 900
Blairsville borough, Indiana County	975	349	466	95	43	7	7	8	59 800
Blakely borough, Lackawanna County	1 814	39	1 043	521	143	52	16	-	91 700
Blanchard CDP, Centre County	145	11	107	23	4	-	-	-	77 600
Blawnox borough, Allegheny County	383	112	250	21	-	-	-	-	69 300
Bloom township, Clearfield County	100	37	59	4	-	-	-	-	61 400
Bloomfield township, Bedford County	207	10	108	72	8	7	2	-	94 000
Bloomfield township, Crawford County	340	94	177	55	7	7	-	-	70 700
Bloomfield borough, Perry County	242	15	105	95	21	4	2	-	100 400
Blooming Grove township, Pike County	1 148	25	256	373	258	184	43	9	137 300
Blooming Valley borough, Crawford County	114	10	84	16	-	4	-	-	75 800
Bloomsburg town, Columbia County	1 369	104	884	258	69	54	-	-	86 000
Bloss township, Tioga County	85	37	41	5	-	2	-	-	53 400
Blossburg borough, Tioga County	406	108	231	55	9	-	3	-	64 900
Blue Bell CDP, Montgomery County	1 870	7	11	57	320	903	403	169	251 300
Blythe township, Schuylkill County	285	156	94	22	6	7	-	-	47 000
Boalsburg CDP, Centre County	953	5	113	383	296	71	53	32	146 800
Boggs township, Armstrong County	185	70	89	26	-	-	-	-	63 000
Boggs township, Centre County	565	42	332	159	13	10	9	-	91 400
Boggs township, Clearfield County	436	146	240	46	4	-	-	-	60 800
Boiling Springs CDP, Cumberland County	777	-	125	351	178	116	7	-	133 200
Bolivar borough, Westmoreland County	153	65	86	2	-	-	-	-	52 900
Bonneauville borough, Adams County	340	12	173	135	14	4	-	2	97 400
Boothwyn CDP, Delaware County	1 210	5	358	624	211	12	-	-	119 500
Boswell borough, Somerset County	287	118	159	10	-	-	-	-	55 100
Bowmanstown borough, Carbon County	238	22	148	54	14	-	-	-	83 500
Boyertown borough, Berks County	920	-	543	311	61	5	-	-	97 000
Brackenridge borough, Allegheny County	991	446	531	8	-	6	-	-	53 800
Braddock borough, Allegheny County	518	456	55	7	-	-	-	-	20 300
Braddock Hills borough, Allegheny County	565	160	377	20	-	8	-	-	63 800
Bradford township, Clearfield County	683	265	295	70	28	21	4	-	59 700
Bradford city, McKean County	1 990	1 265	574	91	45	9	-	6	38 900
Bradford township, McKean County	1 254	308	693	186	35	13	19	-	68 800
Bradfordwoods borough, Allegheny County	424	2	18	73	131	142	48	10	194 700
Brady township, Butler County	197	21	74	58	35	9	-	-	102 200
Brady township, Clarion County	5	1	4	-	-	-	-	-	57 500
Brady township, Clearfield County	346	95	209	36	2	2	2	-	66 200
Brady township, Huntingdon County	228	56	130	35	4	3	-	-	73 200
Brady township, Lycoming County	105	7	62	32	4	-	-	-	92 800
Bradys Bend township, Armstrong County	217	80	98	32	2	3	2	-	62 900
Braintown township, Wyoming County	89	10	62	13	2	2	-	-	73 800
Branch township, Schuylkill County	622	126	238	190	58	8	2	-	87 500
Branchdale CDP, Schuylkill County	141	92	47	2	-	-	-	-	36 200
Brandonville CDP, Schuylkill County	76	24	43	6	-	-	3	-	63 800
Bratton township, Mifflin County	263	48	168	39	4	4	-	-	77 200
Brecknock township, Berks County	1 156	5	151	488	341	148	23	-	144 400
Brecknock township, Lancaster County	1 499	-	193	761	411	85	29	20	134 200
Brentwood borough, Allegheny County	2 781	298	2 036	366	72	9	-	-	73 200
Bressler-Enhaut-Oberlin CDP, Dauphin County ..	878	128	613	120	17	-	-	-	77 500
Briar Creek borough, Columbia County	70	-	46	20	4	-	-	-	89 400
Briar Creek township, Columbia County	770	41	454	171	49	51	4	-	92 900
Brickerville CDP, Lancaster County	336	-	62	221	28	15	10	-	116 800
Bridgeport borough, Montgomery County	918	19	455	314	95	14	21	-	99 100
Bridgeton township, Bucks County	338	3	32	75	124	85	19	-	168 400
Bridgeville borough, Allegheny County	1 522	214	1 010	253	45	-	-	-	78 900
Bridgewater borough, Beaver County	190	45	89	40	12	4	-	-	79 600
Bridgewater township, Susquehanna County	485	47	238	141	28	29	-	2	94 300
Brighton township, Beaver County	2 335	74	836	753	445	187	32	8	114 100
Brisbin borough, Clearfield County	113	44	51	14	4	-	-	-	60 300
Bristol borough, Bucks County	2 088	32	1 430	408	129	46	36	7	90 100
Bristol township, Bucks County	14 547	259	5 119	8 004	988	117	43	17	107 700
Brittany Farms-Highlands CDP, Bucks County ...	1 058	-	39	400	526	73	20	-	156 500
Broad Top township, Bedford County	390	195	173	18	4	-	-	-	50 000
Broad Top City borough, Huntingdon County	114	26	63	16	9	-	-	-	69 000
Brockway borough, Jefferson County	557	172	307	78	-	-	-	-	59 800
Brodheads CDP, Monroe County	416	-	35	138	179	64	-	-	157 900
Brokenstraw township, Warren County	373	118	207	42	4	2	-	-	62 200
Brookfield township, Tioga County	48	21	21	6	-	-	-	-	56 000
Brookhaven borough, Delaware County	2 499	45	611	1 474	362	7	-	-	119 100
Brooklyn township, Susquehanna County	128	9	87	22	8	-	2	-	82 500
Brookville borough, Jefferson County	1 028	223	594	146	39	26	-	-	67 500
Broomall CDP, Delaware County	3 308	13	75	639	1 931	563	66	21	169 300
Brothersvalley township, Somerset County	475	67	262	76	56	14	-	-	77 400
Brown township, Lycoming County	36	5	17	11	3	-	-	-	87 500
Brown township, Mifflin County	986	97	546	232	88	17	6	-	90 000
Brownstown borough, Cambria County	281	196	83	2	-	-	-	-	43 700
Brownsville borough, Fayette County	637	390	192	44	-	11	-	-	35 000
Brownsville township, Fayette County	267	139	106	14	3	-	3	2	48 600
Bruin borough, Butler County	118	64	45	9	-	-	-	-	48 200
Brush Creek township, Fulton County	92	13	55	22	2	-	-	-	84 000
Brush Valley township, Indiana County	358	105	192	46	11	4	-	-	70 000
Bryn Athyn borough, Montgomery County	238	2	5	28	78	39	45	41	215 800

Table 26. Home Value: 2000—Con.

[Data based on a sample (except Tables 65-68). For information on confidentiality protection, coverage, sampling error, and nonsampling error, see Appendix G. For location of definitions, see "How to Use This Census Report"]

State County Place and County Subdivision	Specified owner- occupied housing units	Value of home							
		Less than \$50,000	\$50,000 to \$99,999	\$100,000 to \$149,999	\$150,000 to \$199,999	\$200,000 to \$299,999	\$300,000 to \$499,999	\$500,000 or more	Median (dollars)
PLACE AND COUNTY SUBDIVISION—Con.									
Bryn Mawr CDP, Montgomery County	365	-	102	93	73	5	73	19	144 800
Buck township, Luzerne County	93	9	40	37	3	3	-	1	98 100
Buckhorn CDP, Columbia County	40	-	31	9	-	-	-	-	81 300
Buckingham township, Bucks County	4 601	20	28	375	700	1 852	1 222	404	266 500
Buckingham township, Wayne County	140	11	70	39	14	3	-	3	89 200
Buck Run CDP, Schuylkill County	63	25	31	7	-	-	-	-	53 400
Buffalo township, Butler County	1 700	70	407	621	349	220	26	7	133 000
Buffalo township, Perry County	247	11	126	90	18	2	-	-	95 300
Buffalo township, Union County	568	28	313	133	56	22	8	8	91 700
Buffalo township, Washington County	415	28	144	176	53	3	7	4	108 300
Buffington township, Indiana County	220	43	128	37	10	2	-	-	75 400
Bullskin township, Fayette County	1 760	278	857	453	135	19	18	-	86 300
Burgettstown borough, Washington County	429	69	278	43	39	-	-	-	72 200
Burlington borough, Bradford County	19	11	8	-	-	-	-	-	48 300
Burlington township, Bradford County	86	13	50	16	2	5	-	-	78 300
Burnham borough, Mifflin County	590	172	386	21	11	-	-	-	62 900
Burnside township, Centre County	99	25	54	17	-	-	-	3	71 400
Burnside borough, Clearfield County	71	56	11	4	-	-	-	-	32 100
Burnside township, Clearfield County	177	91	65	17	2	2	-	-	49 000
Burrell township, Armstrong County	119	38	55	24	-	2	-	-	66 300
Burrell township, Indiana County	897	223	479	108	64	19	4	-	74 700
Bushkill township, Northampton County	1 831	9	217	706	530	304	65	-	148 800
Butler township, Adams County	506	24	203	148	93	38	-	-	106 100
Butler city, Butler County	2 763	611	1 732	319	70	18	10	3	68 200
Butler township, Butler County	5 200	290	2 020	2 020	565	219	81	5	106 000
Butler township, Luzerne County	2 003	49	765	833	244	78	34	-	109 100
Butler township, Schuylkill County	1 180	231	625	214	67	43	-	-	79 000
Cadogan township, Armstrong County	129	85	44	-	-	-	-	-	42 100
Caernarvon township, Berks County	590	4	104	275	123	76	4	4	134 700
Caernarvon township, Lancaster County	755	-	76	369	221	48	41	-	140 500
California borough, Washington County	870	269	386	137	45	6	27	-	68 500
Callensburg borough, Clarion County	54	28	26	-	-	-	-	-	48 300
Callery borough, Butler County	103	7	66	23	-	7	-	-	86 100
Callimont borough, Somerset County	8	2	2	4	-	-	-	-	90 000
Caln township, Chester County	3 039	26	915	1 344	534	193	18	9	118 800
Calumet-Norvelt CDP, Westmoreland County	558	73	308	149	28	-	-	-	80 800
Cambria township, Cambria County	1 357	375	638	212	102	30	-	-	69 300
Cambridge township, Crawford County	278	44	148	54	22	8	-	2	81 900
Cambridge Springs borough, Crawford County	380	68	293	11	4	4	-	-	66 800
Campbelltown CDP, Lebanon County	647	-	162	293	156	28	8	-	123 900
Camp Hill borough, Cumberland County	2 418	6	510	1 197	367	283	55	-	126 400
Canaan township, Wayne County	151	10	63	54	17	7	-	-	102 400
Canadoola Lake CDP, Crawford County	164	50	78	29	2	5	-	-	69 100
Canal township, Venango County	128	42	68	14	2	2	-	-	59 200
Canoe township, Indiana County	319	182	115	14	8	-	-	-	43 400
Canonsburg borough, Washington County	2 131	276	1 332	447	45	17	-	14	76 400
Canton borough, Bradford County	328	111	217	-	-	-	-	-	59 300
Canton township, Bradford County	314	69	201	32	2	6	2	2	72 200
Canton township, Washington County	2 040	361	955	478	208	22	-	16	84 700
Carbon township, Huntingdon County	91	32	55	4	-	-	-	-	60 600
Carbondale city, Lackawanna County	2 174	539	1 401	168	60	6	-	-	66 300
Carbondale township, Lackawanna County	277	24	134	84	27	8	-	-	94 600
Carlisle borough, Cumberland County	3 459	197	1 443	931	523	256	109	-	104 000
Carmichaels borough, Greene County	142	42	89	4	7	-	-	-	56 900
Camegie borough, Allegheny County	1 893	389	1 137	209	97	40	21	-	72 500
Carnot-Moon CDP, Allegheny County	2 136	50	508	1 044	454	57	16	7	126 900
Carroll township, Perry County	886	47	366	336	89	48	-	-	105 200
Carroll township, Washington County	1 911	162	1 116	370	153	85	25	-	87 100
Carroll township, York County	1 340	18	279	403	411	196	33	-	146 700
Carrolltown borough, Cambria County	304	97	168	30	6	3	-	-	61 700
Carroll Valley borough, Adams County	1 035	4	211	575	201	37	7	-	124 300
Cascade township, Lycoming County	73	8	38	19	4	4	-	-	94 400
Cashtown-McKnightstown CDP, Adams County	207	-	70	104	33	-	-	-	114 700
Cass township, Huntingdon County	193	34	102	47	6	1	3	-	80 200
Cass township, Schuylkill County	608	275	269	43	13	6	-	2	53 500
Cassandra borough, Cambria County	25	8	15	2	-	-	-	-	56 400
Casselman borough, Somerset County	32	18	14	-	-	-	-	-	45 000
Cassville borough, Huntingdon County	28	13	11	4	-	-	-	-	55 000
Castanea township, Clinton County	317	49	216	48	4	-	-	-	77 300
Castanea CDP, Clinton County	310	49	209	48	4	-	-	-	76 900
Castle Shannon borough, Allegheny County	2 418	110	2 036	250	7	15	-	-	79 600
Catasauqua borough, Lehigh County	1 675	32	1 096	410	118	19	-	-	86 400
Catawissa borough, Columbia County	358	66	271	18	2	1	-	-	68 300
Catawissa township, Columbia County	258	12	132	81	23	2	2	6	95 000
Catharine township, Blair County	174	43	90	28	11	2	-	-	74 300
Cecil township, Washington County	3 004	239	919	987	507	211	129	12	116 000
Cecil-Bishop CDP, Washington County	723	23	162	315	157	50	16	-	128 200
Center township, Beaver County	3 211	163	1 112	1 087	531	222	87	9	113 900
Center township, Butler County	2 029	55	634	782	408	114	36	-	119 200
Center township, Greene County	178	55	95	17	9	2	-	-	66 700
Center township, Indiana County	1 307	426	695	137	44	5	-	-	63 000
Center township, Snyder County	352	41	221	51	29	8	-	2	82 700
Centerport borough, Berks County	71	-	32	35	2	2	-	-	104 400
Centerville borough, Crawford County	46	24	20	2	-	-	-	-	48 900
Centerville borough, Washington County	1 050	393	402	172	83	-	-	-	64 200
Central City borough, Somerset County	376	201	171	4	-	-	-	-	48 100
Centralia borough, Columbia County	4	2	2	-	-	-	-	-	65 000
Centre township, Berks County	849	-	187	462	182	18	-	-	119 000
Centre township, Perry County	459	25	174	206	41	13	-	-	106 600

Table 26. Home Value: 2000—Con.

[Data based on a sample (except Tables 65-68). For information on confidentiality protection, coverage, sampling error, and nonsampling error, see Appendix G. For location of definitions, see "How to Use This Census Report"]

State County Place and County Subdivision	Specified owner- occupied housing units	Value of home							
		Less than \$50,000	\$50,000 to \$99,999	\$100,000 to \$149,999	\$150,000 to \$199,999	\$200,000 to \$299,999	\$300,000 to \$499,999	\$500,000 or more	Median (dollars)
PLACE AND COUNTY SUBDIVISION—Con.									
Centre Hall borough, Centre County	327	7	136	141	32	10	1	-	105 900
Ceres township, McKean County	159	82	63	12	2	-	-	-	49 000
Chadds Ford township, Delaware County	900	-	36	217	38	161	318	130	298 700
Chalfant borough, Allegheny County	285	118	161	6	-	-	-	-	56 800
Chalfont borough, Bucks County	1 079	21	60	204	531	251	12	-	174 100
Chambersburg borough, Franklin County	3 495	301	2 132	677	186	169	30	-	86 900
Chanceford township, York County	1 364	36	549	612	90	53	24	-	107 300
Chapman township, Clinton County	307	155	134	14	2	-	-	2	49 700
Chapman borough, Northampton County	59	-	36	19	2	2	-	-	89 000
Chapman township, Snyder County	227	32	134	50	4	7	-	-	80 800
Charleroi borough, Washington County	1 100	764	308	21	7	-	-	-	42 900
Charleston township, Tioga County	470	54	238	125	32	17	4	-	85 200
Charlestown township, Chester County	1 127	-	19	102	293	354	242	117	232 400
Chartiers township, Washington County	2 034	176	991	575	213	52	13	14	91 900
Chatham township, Tioga County	70	23	41	4	-	2	-	-	68 200
Cheltenham township, Montgomery County	8 257	36	723	2 469	2 768	1 730	434	97	165 000
Cherry township, Butler County	148	15	84	41	4	4	-	-	82 000
Cherry township, Sullivan County	340	113	146	56	15	6	-	4	72 500
Cherry Grove township, Warren County	44	14	21	3	3	-	-	3	80 000
Cherryhill township, Indiana County	608	118	385	67	17	17	4	-	76 800
Cherry Ridge township, Wayne County	392	10	110	141	101	28	2	-	126 100
Cherry Tree borough, Indiana County	98	64	30	4	-	-	-	-	44 400
Cherrytree township, Venango County	256	96	136	19	5	-	-	-	58 600
Cherry Valley borough, Butler County	10	2	6	2	-	-	-	-	72 500
Chest township, Cambria County	75	21	19	19	12	4	-	-	95 000
Chest township, Clearfield County	77	33	37	7	-	-	-	-	53 400
Chester city, Delaware County	5 757	3 567	1 935	179	50	26	-	-	43 100
Chester township, Delaware County	946	89	810	30	17	-	-	-	62 000
Chesterbrook CDP, Chester County	1 588	-	28	422	669	315	154	-	181 100
Chester Heights borough, Delaware County	745	4	107	350	109	91	59	25	133 900
Chester Hill borough, Clearfield County	207	58	133	14	2	-	-	-	65 000
Chester Township CDP, Delaware County	946	89	810	30	17	-	-	-	62 000
Chestnuthill township, Monroe County	3 746	7	765	1 629	1 055	264	26	-	133 400
Chest Springs borough, Cambria County	38	5	15	14	4	-	-	-	98 300
Cheswick borough, Allegheny County	683	31	468	124	60	-	-	-	83 100
Chevy Chase Heights CDP, Indiana County	262	36	93	66	13	27	27	-	101 700
Chicora borough, Butler County	268	61	140	59	2	6	-	-	75 000
Chippewa township, Beaver County	2 151	79	819	904	170	149	25	5	108 100
Chocanut township, Susquehanna County	165	16	100	44	5	-	-	-	88 100
Christiana borough, Lancaster County	245	7	103	116	15	4	-	-	103 500
Churchill borough, Allegheny County	1 432	50	427	453	339	158	-	5	125 300
Churchville CDP, Bucks County	1 300	5	5	51	265	757	217	-	227 800
Clairton city, Allegheny County	2 343	1 711	591	35	6	-	-	-	38 500
Clara township, Potter County	17	6	6	-	5	-	-	-	82 500
Clarence CDP, Centre County	159	28	96	27	4	-	-	4	80 400
Clarendon borough, Warren County	157	97	53	7	-	-	-	-	39 500
Clarion borough, Clarion County	684	27	408	155	86	8	-	-	88 800
Clarion township, Clarion County	471	67	221	123	19	41	-	-	87 400
Clark borough, Mercer County	180	16	84	56	14	8	2	-	95 800
Clarks Green borough, Lackawanna County	531	6	56	190	120	119	33	7	154 600
Clarks Summit borough, Lackawanna County	1 495	19	430	655	212	169	10	-	118 200
Clarksville borough, Greene County	57	44	13	-	-	-	-	-	39 400
Clay township, Butler County	408	30	214	114	46	-	4	-	94 100
Clay township, Huntingdon County	152	43	67	30	11	-	1	-	73 300
Clay township, Lancaster County	1 020	6	178	624	129	69	-	14	126 800
Claysburg CDP, Blair County	349	72	222	55	-	-	-	-	67 600
Claysville borough, Washington County	154	35	107	8	4	-	-	-	68 400
Clearfield township, Butler County	430	47	229	105	40	9	-	-	92 000
Clearfield township, Cambria County	320	58	166	63	25	8	-	-	81 900
Clearfield borough, Clearfield County	1 586	526	940	90	25	-	5	-	58 200
Cleona borough, Lebanon County	643	13	383	189	50	-	4	4	94 900
Cleveland township, Columbia County	197	13	98	50	26	5	-	5	96 100
Clifford township, Susquehanna County	461	18	154	193	51	35	8	2	112 200
Clifton township, Lackawanna County	281	5	111	88	42	22	11	2	112 000
Clifton Heights borough, Delaware County	1 553	41	1 230	256	26	-	-	-	83 300
Clinton township, Butler County	616	37	185	199	99	78	13	5	120 300
Clinton township, Lycoming County	562	37	322	169	23	7	2	2	86 800
Clinton township, Venango County	128	41	66	17	2	2	-	-	65 000
Clinton township, Wayne County	451	64	184	125	47	24	7	-	95 300
Clinton township, Wyoming County	270	10	79	106	57	14	2	2	119 800
Clintonville borough, Venango County	66	16	47	3	-	-	-	-	56 800
Clover township, Jefferson County	96	39	44	13	-	-	-	-	58 200
Clymer borough, Indiana County	403	258	126	4	-	3	-	12	43 000
Clymer township, Tioga County	93	46	32	2	6	2	-	5	51 000
Coal township, Northumberland County	2 788	1 668	819	215	46	28	12	-	41 200
Coal Center borough, Washington County	35	21	10	4	-	-	-	-	46 500
Coaldale borough, Bedford County	20	18	2	-	-	-	-	-	27 500
Coaldale borough, Schuylkill County	735	522	169	44	-	-	-	-	40 900
Coalmont borough, Huntingdon County	38	13	25	-	-	-	-	-	55 500
Coalport borough, Clearfield County	121	87	34	-	-	-	-	-	37 300
Coatesville city, Chester County	1 785	259	1 174	285	67	-	-	-	77 500
Coburn CDP, Centre County	33	2	23	2	2	4	-	-	85 000
Cochranon borough, Crawford County	316	86	165	52	13	-	-	-	65 500
Codorus township, York County	805	4	157	394	203	40	7	-	124 200
Cogan House township, Lycoming County	135	27	67	35	6	-	-	-	85 700
Cokeburg borough, Washington County	213	141	53	13	4	-	-	2	37 800
Cold Spring township, Lebanon County	7	-	7	-	-	-	-	-	95 000
Colebrook township, Clinton County	35	26	5	-	-	4	-	-	42 300
Colebrookdale township, Berks County	1 565	5	460	781	228	72	14	5	117 100

Table 26. Home Value: 2000—Con.

[Data based on a sample (except Tables 65-68). For information on confidentiality protection, coverage, sampling error, and nonsampling error, see Appendix G. For location of definitions, see "How to Use This Census Report"]

State County Place and County Subdivision	Specified owner- occupied housing units	Value of home							
		Less than \$50,000	\$50,000 to \$99,999	\$100,000 to \$149,999	\$150,000 to \$199,999	\$200,000 to \$299,999	\$300,000 to \$499,999	\$500,000 or more	Median (dollars)
PLACE AND COUNTY SUBDIVISION—Con.									
Colerain township, Bedford County	208	18	115	52	15	2	6	-	84 800
Colerain township, Lancaster County	509	4	29	252	145	60	19	-	145 900
College township, Centre County	2 005	24	432	754	416	268	87	24	134 100
Collegeville borough, Montgomery County	998	5	41	232	280	391	49	-	186 700
Colley township, Sullivan County	110	38	51	6	6	7	-	2	60 000
Collier township, Allegheny County	1 592	171	786	233	122	101	95	84	92 500
Collingdale borough, Delaware County	2 104	169	1 844	48	26	11	6	-	69 600
Colonial Park CDP, Dauphin County	2 848	17	1 246	1 373	182	13	17	-	104 100
Columbia township, Bradford County	142	30	78	28	4	2	-	-	71 400
Columbia borough, Lancaster County	2 435	246	1 744	329	93	17	6	-	73 700
Columbus township, Warren County	368	93	204	53	11	7	-	-	71 900
Colver CDP, Cambria County	328	200	121	-	-	7	-	-	45 400
Colwyn borough, Delaware County	556	221	313	11	5	-	6	-	52 900
Commodore CDP, Indiana County	87	74	13	-	-	-	-	-	32 300
Concord township, Butler County	198	22	106	51	7	10	-	2	86 700
Concord township, Delaware County	3 009	8	42	158	571	1 536	652	42	242 500
Concord township, Erie County	178	27	121	22	4	4	-	-	72 100
Conemaugh township, Cambria County	663	198	325	88	28	24	-	-	67 500
Conemaugh township, Indiana County	487	146	247	55	31	8	-	-	65 600
Conemaugh township, Somerset County	1 913	631	824	345	64	41	8	-	68 700
Conestoga township, Lancaster County	865	6	179	507	112	30	6	25	120 400
Conewago township, Adams County	1 622	21	707	725	149	20	-	-	104 400
Conewago township, Dauphin County	634	4	95	236	140	106	37	16	146 300
Conewago township, York County	1 070	8	509	371	80	85	17	-	102 100
Conewango township, Warren County	896	212	545	116	18	5	-	-	70 700
Confluence borough, Somerset County	188	55	116	10	7	-	-	-	65 100
Conneaut township, Crawford County	193	63	124	6	-	-	-	-	65 000
Conneaut township, Erie County	234	56	130	35	5	8	-	-	76 400
Conneaut Lake borough, Crawford County	178	36	111	27	2	2	-	-	68 500
Conneaut Lakeshore CDP, Crawford County	725	35	340	188	72	49	28	13	98 100
Conneautville borough, Crawford County	217	93	107	15	2	-	-	-	54 400
Connellsville city, Fayette County	1 776	588	994	141	27	26	-	-	59 200
Connellsville township, Fayette County	633	160	343	103	10	17	-	-	70 100
Connoquenessing borough, Butler County	139	5	55	46	27	4	2	-	109 900
Connoquenessing township, Butler County	769	20	277	262	97	87	26	-	125 600
Conoy township, Lancaster County	674	3	168	327	141	32	3	-	125 500
Conshohocken borough, Montgomery County	1 876	50	515	1 135	162	14	-	-	113 600
Conway borough, Beaver County	722	96	472	135	16	-	3	-	80 700
Conyngam township, Columbia County	274	142	83	40	7	-	-	2	48 300
Conyngam borough, Luzerne County	585	17	152	289	47	59	19	2	118 300
Conyngam township, Luzerne County	362	97	193	63	7	2	-	-	70 000
Cook township, Westmoreland County	455	70	214	105	30	28	-	8	86 200
Cooke township, Cumberland County	38	-	4	20	10	2	2	-	140 400
Coolbaugh township, Monroe County	3 855	180	1 750	1 292	486	118	29	-	99 900
Coolspring township, Mercer County	493	32	159	135	86	71	10	-	120 400
Cooper township, Clearfield County	686	208	382	65	19	8	-	4	64 600
Cooper township, Montour County	165	5	65	56	14	14	8	3	111 600
Coopersburg borough, Lehigh County	656	4	67	398	148	30	9	-	135 500
Cooperstown borough, Venango County	165	62	97	4	-	2	-	-	55 300
Coplay borough, Lehigh County	1 043	14	572	424	26	-	-	7	97 000
Coraopolis borough, Allegheny County	1 495	474	894	115	12	-	-	-	67 100
Complanter township, Venango County	793	243	444	91	11	4	-	-	64 100
Cornwall borough, Lebanon County	983	32	294	198	212	221	12	14	137 300
Cornwells Heights-Eddington CDP, Bucks County	930	9	137	513	263	8	-	-	132 900
Corry city, Erie County	1 409	556	818	24	11	-	-	-	55 100
Corsica borough, Jefferson County	84	29	51	2	2	-	-	-	56 200
Corydon township, McKean County	72	33	32	7	-	-	-	-	57 500
Coudersport borough, Potter County	530	76	237	128	61	22	6	-	88 100
Courtdale borough, Luzerne County	227	21	129	47	22	6	2	-	83 500
Covington township, Clearfield County	141	36	91	8	6	-	-	-	64 600
Covington township, Lackawanna County	458	8	125	202	71	46	6	-	122 200
Covington township, Tioga County	150	14	116	18	2	-	-	-	75 200
Cowanshannock township, Armstrong County	625	289	288	20	16	8	4	-	52 600
Crabtree CDP, Westmoreland County	107	51	41	15	-	-	-	-	51 400
Crafton borough, Allegheny County	1 356	172	733	322	97	11	8	13	85 200
Cranberry township, Butler County	6 161	6	931	1 950	1 304	1 503	443	24	157 900
Cranberry township, Venango County	1 633	472	915	198	36	12	-	-	64 400
Cranesville borough, Erie County	125	25	89	8	3	-	-	-	70 500
Crawford township, Clinton County	203	9	140	47	7	-	-	-	85 100
Creekside borough, Indiana County	99	57	40	-	-	-	-	-	47 300
Crescent township, Allegheny County	665	76	373	181	28	7	-	-	87 700
Cresson borough, Cambria County	417	100	272	33	12	-	-	-	67 200
Cresson township, Cambria County	595	79	311	144	49	12	-	-	86 200
Cressona borough, Schuylkill County	441	83	278	63	11	2	4	-	69 100
Cromwell township, Huntingdon County	235	44	151	27	9	2	2	-	76 800
Cross Creek township, Washington County	326	74	136	69	43	4	-	-	82 700
Cross Roads borough, York County	127	4	17	76	22	4	2	2	128 000
Croydon CDP, Bucks County	2 584	68	963	1 423	78	33	7	12	106 500
Croyle township, Cambria County	544	163	236	71	44	21	9	-	76 500
Cumberland township, Adams County	1 354	54	311	499	197	246	39	8	131 600
Cumberland township, Greene County	1 509	756	572	140	26	15	-	-	49 900
Cumberland Valley township, Bedford County	324	58	201	45	7	11	-	2	76 500
Cummings township, Lycoming County	106	5	76	19	2	4	-	-	87 700
Cumru township, Berks County	3 803	78	1 352	1 347	532	305	99	90	112 300
Curtin township, Centre County	75	14	33	18	5	3	2	-	85 000
Curtisville CDP, Allegheny County	303	73	178	40	9	-	-	3	65 700
Curwensville borough, Clearfield County	652	245	320	81	6	-	-	-	62 400
Cussewago township, Crawford County	172	35	81	47	-	9	-	-	82 900
Daisytown borough, Cambria County	107	50	52	-	5	-	-	-	57 000

Table 26. Home Value: 2000—Con.

[Data based on a sample (except Tables 65-68). For information on confidentiality protection, coverage, sampling error, and nonsampling error, see Appendix G. For location of definitions, see "How to Use This Census Report"]

State County Place and County Subdivision	Specified owner- occupied housing units	Value of home							
		Less than \$50,000	\$50,000 to \$99,999	\$100,000 to \$149,999	\$150,000 to \$199,999	\$200,000 to \$299,999	\$300,000 to \$499,999	\$500,000 or more	Median (dollars)
PLACE AND COUNTY SUBDIVISION—Con.									
Dale borough, Cambria County	281	222	55	-	4	-	-	-	36 900
Dallas borough, Luzerne County	778	22	263	290	98	74	28	3	115 300
Dallas township, Luzerne County	1 968	25	505	682	425	184	107	40	132 400
Dallastown borough, York County	863	15	631	201	16	-	-	-	84 200
Dalton borough, Lackawanna County	368	2	110	140	65	30	15	6	122 000
Damascus township, Wayne County	769	39	311	251	105	42	21	-	107 500
Danville borough, Montour County	944	158	650	105	31	-	-	-	74 300
Darby borough, Delaware County	2 046	944	1 048	40	14	-	-	-	51 300
Darby township, Delaware County	2 853	225	2 466	150	5	7	-	-	79 900
Darby Township CDP, Delaware County	2 853	225	2 466	150	5	7	-	-	79 900
Darlington borough, Beaver County	71	7	64	-	-	-	-	-	68 100
Darlington township, Beaver County	383	86	204	79	8	6	-	-	75 600
Daugherty township, Beaver County	972	47	475	384	48	18	-	-	97 800
Dauphin borough, Dauphin County	250	9	141	52	39	9	-	-	92 200
Davidson township, Sullivan County	147	30	92	15	10	-	-	-	69 500
Davidsville CDP, Somerset County	376	15	151	152	32	26	-	-	104 400
Dawson borough, Fayette County	125	69	45	5	6	-	-	-	47 700
Dayton borough, Armstrong County	161	104	51	4	2	-	-	-	42 900
Dean township, Cambria County	124	29	70	20	5	-	-	-	67 900
Decatur township, Clearfield County	715	204	398	67	37	9	-	-	66 800
Decatur township, Mifflin County	604	112	399	62	21	10	-	-	75 500
Deemston borough, Washington County	204	37	104	49	12	2	-	-	83 200
Deer Creek township, Mercer County	49	12	25	8	4	-	-	-	63 600
Deerfield township, Tioga County	68	19	40	6	3	-	-	-	70 000
Deerfield township, Warren County	66	19	38	9	-	-	-	-	64 700
Deer Lake borough, Schuylkill County	194	2	100	66	17	9	-	-	98 400
Delano CDP, Schuylkill County	141	121	18	2	-	-	-	-	33 400
Delano township, Schuylkill County	177	135	34	8	-	-	-	-	34 500
Delaware township, Juniata County	317	15	180	96	22	2	2	-	89 900
Delaware township, Mercer County	450	46	221	138	30	15	-	-	91 400
Delaware township, Northumberland County	776	44	359	261	78	27	-	7	97 700
Delaware township, Pike County	1 877	25	987	618	174	73	-	-	97 000
Delaware Water Gap borough, Monroe County ..	124	-	45	47	18	14	-	-	117 700
Delmar township, Tioga County	420	52	246	78	20	21	3	-	84 900
Delmont borough, Westmoreland County	671	20	269	231	115	36	-	-	109 200
Delta borough, York County	167	15	91	55	6	-	-	-	94 100
Dennison township, Luzerne County	245	29	118	53	27	18	-	-	91 800
Denver borough, Lancaster County	850	11	401	335	103	-	-	-	101 400
Derry township, Dauphin County	5 000	71	770	1 631	1 077	936	368	147	151 300
Derry township, Mifflin County	1 989	304	1 137	355	157	20	16	-	79 200
Derry township, Montour County	160	8	83	45	21	3	-	-	95 000
Derry borough, Westmoreland County	775	144	555	68	-	-	-	8	72 300
Derry township, Westmoreland County	3 378	518	1 776	828	118	116	22	-	81 600
Devon-Berwyn CDP, Chester County	1 490	-	11	173	287	619	327	73	238 900
Dickinson township, Cumberland County	1 140	24	326	396	224	122	40	8	127 700
Dickson City borough, Lackawanna County	1 551	81	948	371	110	36	5	-	85 000
Dicksonville CDP, Indiana County	95	72	18	5	-	-	-	-	27 400
Dillsburg borough, York County	451	10	123	197	113	8	-	-	123 600
Dimock township, Susquehanna County	206	29	120	39	15	-	3	-	79 600
Dingman township, Pike County	2 533	7	450	1 223	518	309	18	8	133 500
District township, Berks County	315	-	36	124	100	48	7	-	149 100
Donaldson CDP, Schuylkill County	105	70	31	4	-	-	-	-	44 200
Donegal township, Butler County	333	36	145	115	25	8	2	2	96 800
Donegal township, Washington County	444	58	253	107	14	10	2	-	83 600
Donegal borough, Westmoreland County	33	6	9	11	5	-	2	-	118 800
Donegal township, Westmoreland County	432	63	213	76	42	16	17	5	82 600
Donora borough, Washington County	1 530	1 092	366	53	19	-	-	-	38 600
Dormont borough, Allegheny County	2 184	209	1 588	355	27	5	-	-	80 500
Dorrance township, Luzerne County	486	16	146	201	81	31	7	4	118 800
Douglass township, Berks County	877	9	168	510	100	80	10	-	128 900
Douglass township, Montgomery County	2 310	-	266	1 066	622	341	15	-	142 800
Dover borough, York County	426	5	278	108	33	2	-	-	94 000
Dover township, York County	4 732	50	1 796	2 234	488	147	17	-	108 200
Downingtown borough, Chester County	1 475	7	374	963	126	-	5	-	117 000
Doylestown borough, Bucks County	1 690	8	40	403	624	410	175	30	180 800
Doylestown township, Bucks County	4 472	29	35	548	807	1 886	1 050	117	253 200
Dravosburg borough, Allegheny County	531	279	247	5	-	-	-	-	49 000
Dreher township, Wayne County	274	-	122	99	50	3	-	-	107 100
Drexel Hill CDP, Delaware County	7 434	32	2 207	2 724	1 847	574	20	30	126 100
Driftwood borough, Cameron County	29	19	7	3	-	-	-	-	39 200
Drumore township, Lancaster County	407	5	57	223	65	45	12	-	129 000
Dublin borough, Bucks County	310	-	41	69	162	36	2	-	160 800
Dublin township, Fulton County	236	44	152	30	10	-	-	-	78 300
Dublin township, Huntingdon County	220	36	134	41	9	-	-	-	76 800
DuBois city, Clearfield County	2 106	914	935	183	39	27	8	-	54 000
Dubois township, Lycoming County	401	42	281	68	8	2	-	-	78 700
Dudley borough, Huntingdon County	49	13	34	2	-	-	-	-	62 300
Dunbar borough, Fayette County	275	100	164	11	-	-	-	-	58 300
Dunbar township, Fayette County	1 776	641	759	212	119	29	10	6	66 000
Duncan township, Tioga County	62	47	15	-	-	-	-	-	37 500
Duncannon borough, Perry County	330	57	238	26	9	-	-	-	76 900
Duncansville borough, Blair County	321	65	192	58	6	-	-	-	74 200
Dunkard township, Greene County	491	333	112	33	9	4	-	-	34 700
Dunlevy borough, Washington County	91	45	29	17	-	-	-	-	51 300
Dunmore borough, Lackawanna County	3 099	134	1 396	988	423	121	26	11	100 900
Dunnstable township, Clinton County	231	8	110	76	28	7	2	-	99 100
Dunnstown CDP, Clinton County	421	14	247	134	12	9	5	-	92 600
Dupont borough, Luzerne County	840	82	564	139	55	-	-	-	82 700
Duquesne city, Allegheny County	1 528	1 206	307	6	-	-	-	9	33 300

Table 26. Home Value: 2000—Con.

[Data based on a sample (except Tables 65-68). For information on confidentiality protection, coverage, sampling error, and nonsampling error, see Appendix G. For location of definitions, see "How to Use This Census Report"]

State County Place and County Subdivision	Specified owner- occupied housing units	Value of home							
		Less than \$50,000	\$50,000 to \$99,999	\$100,000 to \$149,999	\$150,000 to \$199,999	\$200,000 to \$299,999	\$300,000 to \$499,999	\$500,000 or more	Median (dollars)
PLACE AND COUNTY SUBDIVISION—Con.									
Durham township, Bucks County	330	-	12	58	90	80	82	8	205 300
Duryea borough, Luzerne County	1 352	119	856	310	35	32	-	-	82 400
Dushore borough, Sullivan County	142	34	97	8	3	-	-	-	72 000
Dyberry township, Wayne County	248	13	89	90	46	10	-	-	109 500
Eagles Mere borough, Sullivan County	62	-	-	10	19	24	4	5	205 300
Eagleville CDP, Montgomery County	625	-	154	156	165	119	31	-	150 500
Earl township, Berks County	756	3	136	331	232	49	-	5	136 900
Earl township, Lancaster County	941	-	197	332	267	108	30	7	143 300
East Allen township, Northampton County	1 303	10	176	558	376	169	14	-	142 800
East Bangor borough, Northampton County	221	8	127	80	6	-	-	-	90 600
East Berlin borough, Adams County	305	10	104	145	28	13	2	3	110 100
East Berwick CDP, Luzerne County	672	13	428	188	28	15	-	-	90 500
East Bethlehem township, Washington County	730	460	237	24	5	-	-	4	43 500
East Bradford township, Chester County	2 574	17	86	285	405	796	725	260	253 700
East Brady borough, Clarion County	248	112	132	2	-	2	-	-	54 600
East Brandywine township, Chester County	1 586	-	86	335	471	479	197	18	188 600
East Brunswick township, Schuylkill County	357	34	138	96	42	33	12	2	102 800
East Buffalo township, Union County	1 446	18	283	495	308	239	97	6	143 900
East Butler borough, Butler County	224	32	155	31	6	-	-	-	78 800
East Caln township, Chester County	669	4	47	210	109	268	31	-	181 100
East Cameron township, Northumberland County	202	42	120	30	10	-	-	-	68 900
East Carroll township, Cambria County	393	94	207	74	11	2	5	-	70 200
East Chillisquaque township, Northumberland County	168	2	102	46	12	4	-	2	88 700
East Cocalco township, Lancaster County	2 307	29	436	1 276	366	163	31	6	122 300
East Conemaugh borough, Cambria County	333	299	28	2	-	-	-	4	28 600
East Coventry township, Chester County	1 225	-	81	457	400	240	35	12	157 300
East Deer township, Allegheny County	415	200	193	18	4	-	-	-	52 000
East Donegal township, Lancaster County	1 450	-	528	636	209	55	22	-	111 700
East Drumore township, Lancaster County	670	12	74	357	156	67	4	-	135 300
East Earl township, Lancaster County	1 010	6	212	531	133	71	49	8	124 000
East Fairfield township, Crawford County	158	29	93	27	4	5	-	-	76 300
East Fallowfield township, Chester County	1 323	-	70	651	427	166	9	-	146 700
East Fallowfield township, Crawford County	145	35	89	15	-	6	-	-	65 800
East Finley township, Washington County	174	22	94	44	14	-	-	-	90 600
East Fork district, Potter County	4	-	2	2	-	-	-	-	90 000
East Franklin township, Armstrong County	1 072	159	605	150	105	46	7	-	78 700
East Goshen township, Chester County	4 677	23	420	384	614	1 827	1 232	177	241 600
East Greenville borough, Montgomery County	700	10	423	235	27	5	-	-	94 200
East Hanover township, Dauphin County	1 164	22	204	453	276	203	6	-	137 300
East Hanover township, Lebanon County	563	23	163	259	77	33	8	-	115 200
East Hempfield township, Lancaster County	5 604	37	674	2 184	1 516	812	335	46	147 800
East Hopewell township, York County	505	-	74	225	153	44	3	6	141 200
East Huntingdon township, Westmoreland County	1 771	223	935	416	135	45	17	-	84 500
East Keating township, Clinton County	8	2	4	-	-	2	-	-	55 000
East Lackawannock township, Mercer County	319	31	176	86	19	7	-	-	87 200
East Lampeter township, Lancaster County	2 843	21	655	1 247	533	211	104	72	129 500
East Lansdowne borough, Delaware County	537	28	449	60	-	-	-	-	78 500
Eastlawn Gardens CDP, Northampton County	835	-	154	323	279	79	-	-	138 400
East McKeesport borough, Allegheny County	642	282	334	22	-	4	-	-	53 500
East Mahoning township, Indiana County	143	30	77	28	8	-	-	-	74 100
East Manchester township, York County	1 405	40	410	752	160	43	-	-	114 000
East Marlborough township, Chester County	1 750	-	39	219	174	743	467	108	265 800
East Mead township, Crawford County	225	36	127	45	13	2	2	-	72 900
East Nantmeal township, Chester County	367	5	14	50	63	111	103	21	240 200
East Norriton township, Montgomery County	3 664	20	162	1 642	1 333	454	53	-	150 300
East Norriton CDP, Montgomery County	3 664	20	162	1 642	1 333	454	53	-	150 300
East Norwegian township, Schuylkill County	301	128	106	55	6	6	-	-	57 300
East Nottingham township, Chester County	1 286	-	144	430	563	149	-	-	155 500
Easton city, Northampton County	4 229	436	2 837	547	201	144	43	21	77 000
East Penn township, Carbon County	598	21	234	225	96	17	5	-	110 100
East Pennsboro township, Cumberland County	4 735	124	1 799	1 476	1 001	242	93	-	113 500
East Petersburg borough, Lancaster County	1 356	6	463	755	100	19	6	7	111 100
East Pikeland township, Chester County	2 072	8	54	666	747	488	89	20	168 600
East Pittsburgh borough, Allegheny County	353	242	107	-	4	-	-	-	44 100
East Prospect borough, York County	206	3	110	82	5	6	-	-	97 100
East Providence township, Bedford County	237	27	160	30	10	8	2	-	78 000
East Rochester borough, Beaver County	168	66	94	8	-	-	-	-	57 500
East Rockhill township, Bucks County	1 323	7	50	390	489	324	63	-	170 600
East Rutherford CDP, Juniata County	54	13	31	6	2	-	-	2	65 500
East St. Clair township, Bedford County	577	58	319	128	52	20	-	-	88 100
East Side borough, Carbon County	63	4	47	12	-	-	-	-	81 900
East Stroudsburg borough, Monroe County	1 362	58	399	671	159	75	-	-	115 800
East Taylor township, Cambria County	883	288	508	69	13	5	-	-	67 600
Easttown township, Chester County	3 127	-	22	197	400	827	1 052	629	316 100
East Union township, Schuylkill County	444	149	183	75	24	6	7	-	69 100
East Uniontown CDP, Fayette County	559	179	374	-	6	-	-	-	58 400
Eastvale borough, Beaver County	68	55	13	-	-	-	-	-	34 300
East Vandergrift borough, Westmoreland County	262	212	42	8	-	-	-	-	37 200
East Vincent township, Chester County	1 275	10	105	365	395	298	93	9	163 800
East Washington borough, Washington County	419	-	90	106	110	101	8	4	155 000
East Wheatfield township, Indiana County	541	142	333	55	8	3	-	-	67 800
East Whiteland township, Chester County	2 070	29	77	546	561	575	273	9	184 400
East York CDP, York County	2 642	-	905	1 226	410	94	-	7	114 300
Eaton township, Wyoming County	303	25	108	99	45	20	2	4	107 600
Eau Claire borough, Butler County	73	19	32	17	5	-	-	-	67 300
Ebsenburg borough, Cambria County	705	49	413	149	23	49	15	7	87 200
Economy borough, Beaver County	3 031	106	1 031	1 173	461	219	24	17	112 600
Eddystone borough, Delaware County	555	45	471	30	-	6	-	3	70 000

Table 26. Home Value: 2000—Con.

[Data based on a sample (except Tables 65-68). For information on confidentiality protection, coverage, sampling error, and nonsampling error, see Appendix G. For location of definitions, see "How to Use This Census Report"]

State County Place and County Subdivision	Specified owner- occupied housing units	Value of home							
		Less than \$50,000	\$50,000 to \$99,999	\$100,000 to \$149,999	\$150,000 to \$199,999	\$200,000 to \$299,999	\$300,000 to \$499,999	\$500,000 or more	Median (dollars)
PLACE AND COUNTY SUBDIVISION—Con.									
Eden township, Lancaster County	306	-	69	162	35	33	7	-	125 300
Edgewood borough, Allegheny County	1 007	18	429	270	111	124	42	13	108 200
Edgewood CDP, Northumberland County	848	551	190	95	-	6	-	-	34 700
Edgeworth borough, Allegheny County	551	5	28	52	60	110	128	168	322 500
Edgmont township, Delaware County	871	12	-	50	97	238	292	182	317 000
Edinboro borough, Erie County	744	20	281	351	41	38	13	-	108 400
Edwardsville borough, Luzerne County	870	160	614	68	-	28	-	-	69 800
Ehrenfeld borough, Cambria County	80	64	16	-	-	-	-	-	31 300
Elco borough, Washington County	115	63	41	7	-	2	2	-	46 800
Elder township, Cambria County	270	133	124	10	-	3	-	-	50 700
Elderton borough, Armstrong County	73	14	54	5	-	-	-	-	74 100
Eldred township, Jefferson County	280	87	133	45	10	5	-	-	63 300
Eldred township, Lycoming County	508	17	168	174	126	23	-	-	121 000
Eldred borough, McKean County	198	96	98	4	-	-	-	-	50 800
Eldred township, McKean County	333	151	149	25	6	-	2	-	54 700
Eldred township, Monroe County	609	12	203	247	92	47	8	-	115 200
Eldred township, Schuylkill County	134	28	75	21	8	2	-	-	80 600
Eldred township, Warren County	107	53	48	6	-	-	-	-	50 300
Elgin borough, Erie County	49	12	33	4	-	-	-	-	67 500
Elim CDP, Cambria County	1 126	286	633	187	12	-	8	-	70 400
Elizabeth borough, Allegheny County	408	159	224	23	2	-	-	-	60 600
Elizabeth township, Allegheny County	4 453	618	2 389	1 055	242	123	-	26	83 900
Elizabeth township, Lancaster County	980	9	165	560	182	54	10	-	126 000
Elizabethtown borough, Lancaster County	2 259	7	841	1 098	252	61	-	-	110 200
Elizabethville borough, Dauphin County	276	33	201	35	7	-	-	-	74 200
Elk township, Chester County	347	-	29	117	93	88	17	3	164 300
Elk township, Clarion County	282	63	158	40	15	-	4	2	70 000
Elk township, Tioga County	11	6	2	3	-	-	-	-	48 300
Elk township, Warren County	116	17	56	34	2	7	-	-	82 400
Elk Creek township, Erie County	193	22	113	44	11	3	-	-	81 400
Elkland township, Sullivan County	65	9	38	16	2	-	-	-	74 500
Elkland borough, Tioga County	396	174	193	20	9	-	-	-	54 400
Elk Lick township, Somerset County	436	159	198	63	9	5	-	2	60 700
Ellport borough, Lawrence County	414	62	269	69	12	2	-	-	78 000
Ellsworth borough, Washington County	304	183	103	9	9	-	-	-	43 400
Ellwood City borough	2 311	456	1 488	251	73	38	-	5	74 900
Beaver County (part)	225	91	118	-	6	10	-	-	56 000
Lawrence County (part)	2 086	365	1 370	251	67	28	-	5	76 700
Elmhurst township, Lackawanna County	213	7	74	75	29	28	-	-	111 400
Elverson borough, Chester County	324	-	30	68	95	117	14	-	184 200
Elysburg CDP, Northumberland County	631	64	261	254	47	5	-	-	98 300
Emigsville CDP, York County	783	-	522	214	25	22	-	-	93 900
Emlenton borough	180	65	90	23	2	-	-	-	62 200
Clarion County (part)	-	-	-	-	-	-	-	-	-
Venango County (part)	180	65	90	23	2	-	-	-	62 200
Emmaus borough, Lehigh County	2 967	24	1 104	1 284	511	41	3	-	113 100
Emporium borough, Cameron County	569	240	305	24	-	-	-	-	54 800
Emsworth borough, Allegheny County	656	99	444	85	28	-	-	-	78 100
Englewood CDP, Schuylkill County	160	23	66	44	18	9	-	-	84 000
Enola CDP, Cumberland County	1 213	39	829	259	86	-	-	-	86 400
Enon Valley borough, Lawrence County	74	29	30	9	6	-	-	-	56 200
Ephrata borough, Lancaster County	3 061	-	1 593	1 010	331	101	26	-	99 100
Ephrata township, Lancaster County	1 461	-	336	666	359	61	32	7	129 600
Erie city, Erie County	20 382	5 426	12 711	1 539	370	220	65	51	65 900
Ernest borough, Indiana County	155	133	22	-	-	-	-	-	36 400
Espy CDP, Columbia County	416	23	231	134	28	-	-	-	93 400
Etna borough, Allegheny County	918	260	595	50	13	-	-	-	63 700
Eulalia township, Potter County	168	11	62	44	40	7	2	2	109 800
Evansburg CDP, Montgomery County	449	6	19	83	227	90	24	-	168 700
Evans City borough, Butler County	470	11	248	171	24	16	-	-	96 200
Everett borough, Bedford County	289	73	179	33	-	-	4	-	67 600
Everson borough, Fayette County	234	134	96	4	-	-	-	-	46 100
Exeter township, Berks County	6 123	75	1 527	3 249	833	280	150	9	119 800
Exeter borough, Luzerne County	1 369	111	871	249	81	38	6	13	87 000
Exeter township, Luzerne County	662	26	249	270	81	28	4	4	110 200
Exeter township, Wyoming County	184	20	100	53	6	5	-	-	88 900
Export borough, Westmoreland County	231	68	137	22	3	1	-	-	66 300
Exton CDP, Chester County	685	-	9	200	236	104	118	18	170 200
Eyers Grove CDP, Columbia County	24	1	22	1	-	-	-	-	75 000
Factoryville borough, Wyoming County	198	13	115	51	16	3	-	-	88 800
Fairchance borough, Fayette County	417	113	245	48	11	-	-	-	73 100
Fairdale CDP, Greene County	461	169	235	57	-	-	-	-	61 500
Fairfield borough, Adams County	125	2	61	56	4	2	-	-	99 800
Fairfield township, Crawford County	187	38	96	31	17	2	-	3	82 700
Fairfield township, Lycoming County	576	11	231	182	69	58	25	-	113 200
Fairfield township, Westmoreland County	525	139	227	82	34	35	4	4	79 000
Fairhope township, Somerset County	28	17	6	3	-	-	2	-	44 000
Fairless Hills CDP, Bucks County	2 313	16	266	1 850	169	7	5	-	120 000
Fairmount township, Luzerne County	227	20	120	61	20	6	-	-	92 400
Fairview borough, Butler County	64	16	44	4	-	-	-	-	70 600
Fairview township, Butler County	446	73	226	101	30	16	-	-	88 400
Fairview township, Erie County	2 898	64	672	943	554	472	160	33	139 700
Fairview township, Luzerne County	1 182	30	172	473	209	242	56	-	141 300
Fairview township, Mercer County	125	16	70	21	14	4	-	-	81 400
Fairview township, York County	3 830	46	732	1 716	716	460	151	9	127 700
Fairview-Ferndale CDP, Northumberland County	812	505	243	27	26	5	6	-	41 000

Table 26. Home Value: 2000—Con.

[Data based on a sample (except Tables 65-68). For information on confidentiality protection, coverage, sampling error, and nonsampling error, see Appendix G. For location of definitions, see "How to Use This Census Report"]

State County Place and County Subdivision	Specified owner- occupied housing units	Value of home							
		Less than \$50,000	\$50,000 to \$99,999	\$100,000 to \$149,999	\$150,000 to \$199,999	\$200,000 to \$299,999	\$300,000 to \$499,999	\$500,000 or more	Median (dollars)
PLACE AND COUNTY SUBDIVISION—Con.									
Fallowfield township, Washington County	1 446	224	837	335	32	18	-	-	78 300
Falls township, Bucks County	8 112	62	844	5 476	1 422	279	20	9	123 700
Falls township, Wyoming County	371	33	174	118	36	6	4	-	95 300
Falls Creek borough	302	128	162	10	2	-	-	-	53 700
Clearfield County (part)	13	9	4	-	-	-	-	-	45 000
Jefferson County (part)	289	119	158	10	2	-	-	-	54 300
Fallston borough, Beaver County	110	37	56	2	9	6	-	-	58 600
Fannett township, Franklin County	392	45	257	66	22	2	-	-	79 300
Farmington township, Clarion County	462	140	240	62	6	10	2	2	63 800
Farmington township, Tioga County	62	10	46	2	-	4	-	-	67 200
Farmington township, Warren County	188	48	108	23	2	4	-	3	70 000
Farrell city, Mercer County	1 665	969	658	38	-	-	-	-	43 700
Fawn township, Allegheny County	711	104	371	151	59	20	6	-	83 600
Fawn township, York County	605	4	99	260	167	67	4	4	140 500
Fawn Grove borough, York County	102	-	42	48	4	8	-	-	106 800
Fayette township, Juniata County	684	56	339	229	43	17	-	-	92 300
Fayette City borough, Fayette County	179	103	70	2	2	-	-	2	45 800
Fayetteville CDP, Franklin County	836	35	581	196	7	-	17	-	86 700
Feasterville-Trevoise CDP, Bucks County	1 480	-	89	886	457	39	9	-	139 300
Fell township, Lackawanna County	514	47	302	109	40	16	-	-	83 300
Felton borough, York County	128	6	70	33	11	6	2	-	91 400
Ferguson township, Centre County	3 080	9	458	1 216	787	411	173	26	144 900
Ferguson township, Clearfield County	69	33	30	4	2	-	-	-	60 800
Fermanagh township, Juniata County	672	70	208	323	44	18	-	9	108 000
Ferndale borough, Cambria County	506	155	327	19	5	-	-	-	60 000
Fernville CDP, Columbia County	161	21	96	8	20	10	6	-	88 300
Fernway CDP, Butler County	3 322	6	697	1 213	747	611	33	15	137 300
Findlay township, Allegheny County	1 426	119	466	451	281	97	12	-	110 300
Findley township, Mercer County	303	54	179	57	6	5	2	-	78 500
Finleyville borough, Washington County	118	19	69	23	7	-	-	-	69 400
Fishing Creek township, Columbia County	249	13	135	64	30	7	-	-	95 300
Fleetwood borough, Berks County	1 191	24	586	369	185	21	6	-	99 100
Flemington borough, Clinton County	396	57	281	56	2	-	-	-	73 700
Flourtown CDP, Montgomery County	1 425	-	43	216	841	301	19	5	177 300
Flying Hills CDP, Berks County	315	-	122	93	70	30	-	-	113 200
Folcroft borough, Delaware County	1 886	55	1 655	118	33	-	18	7	74 800
Folsom CDP, Delaware County	2 549	14	537	1 573	331	65	11	18	118 400
Ford City borough, Armstrong County	900	483	417	-	-	-	-	-	48 200
Ford Cliff borough, Armstrong County	145	82	61	2	-	-	-	-	47 400
Forest City borough, Susquehanna County	415	127	237	33	8	5	-	5	59 500
Forest Hills borough, Allegheny County	2 386	172	1 393	494	224	97	6	-	86 700
Forest Lake township, Susquehanna County	196	26	121	36	5	8	-	-	79 500
Forks township, Northampton County	2 532	18	289	849	756	583	37	-	156 000
Forks township, Sullivan County	74	17	45	6	3	3	-	-	74 700
Forkston township, Wyoming County	79	12	42	23	2	-	-	-	78 200
Forksville borough, Sullivan County	33	9	22	2	-	-	-	-	70 500
Forrestville CDP, Schuylkill County	157	58	82	14	-	3	-	-	58 200
Fort Indiantown Gap CDP, Lebanon County	8	-	4	4	-	-	-	-	95 000
Fort Washington CDP, Montgomery County	1 012	6	-	36	83	484	356	47	280 400
Forty Fort borough, Luzerne County	1 242	17	604	460	148	13	-	-	100 000
Forward township, Allegheny County	937	259	412	189	37	40	-	-	79 000
Forward township, Butler County	558	38	184	161	103	68	4	-	119 800
Foster township, Luzerne County	938	193	486	170	63	26	-	-	80 900
Foster township, McKean County	1 318	499	679	116	18	-	6	-	58 600
Foster township, Schuylkill County	90	45	38	7	-	-	-	-	50 000
Foundryville CDP, Columbia County	64	8	50	-	6	-	-	-	68 300
Fountain Hill borough, Lehigh County	1 166	40	840	260	18	-	8	-	83 400
Fountain Springs CDP, Schuylkill County	48	7	41	-	-	-	-	-	75 600
Fox township, Elk County	972	138	462	266	49	57	-	-	89 700
Fox township, Sullivan County	37	17	20	-	-	-	-	-	52 500
Foxburg borough, Clarion County	72	42	12	16	2	-	-	-	42 500
Fox Chapel borough, Allegheny County	1 757	4	6	29	124	261	673	660	411 500
Fox Run CDP, Butler County	876	-	84	404	196	166	17	9	144 800
Frackville borough, Schuylkill County	1 315	529	638	93	55	-	-	-	57 400
Frailey township, Schuylkill County	131	84	39	8	-	-	-	-	44 600
Franconia township, Montgomery County	3 112	5	218	840	1 259	659	122	9	168 500
Frankfort Springs borough, Beaver County	33	9	12	9	-	3	-	-	65 000
Franklin township, Adams County	973	21	406	367	145	34	-	-	107 100
Franklin township, Beaver County	1 012	119	408	305	98	67	15	-	97 800
Franklin township, Bradford County	76	25	40	9	2	-	-	-	69 200
Franklin township, Butler County	489	18	101	195	133	30	8	4	130 900
Franklin borough, Cambria County	138	118	20	-	-	-	-	-	28 500
Franklin township, Carbon County	1 124	23	470	464	128	39	-	-	112 100
Franklin township, Chester County	884	-	26	190	233	277	152	6	198 700
Franklin township, Columbia County	106	6	59	25	6	2	4	4	87 400
Franklin township, Erie County	136	10	58	46	20	2	-	-	100 000
Franklin township, Fayette County	557	226	246	64	10	5	6	-	55 400
Franklin township, Greene County	974	138	473	225	84	39	15	-	85 100
Franklin township, Huntingdon County	87	5	29	19	20	8	6	-	123 800
Franklin township, Luzerne County	389	5	137	135	49	44	11	8	119 600
Franklin township, Lycoming County	152	21	105	17	7	2	-	-	75 200
Franklin township, Snyder County	470	60	296	102	12	-	-	-	80 800
Franklin township, Susquehanna County	143	18	86	28	11	-	-	-	81 700
Franklin city, Venango County	1 542	791	596	57	61	37	-	-	49 300
Franklin township, York County	964	9	276	394	164	114	7	-	122 500
Franklin Park borough, Allegheny County	3 483	6	200	756	814	1 187	461	59	198 000
Franklintown borough, York County	106	4	58	42	2	-	-	-	94 400
Frankstown township, Blair County	2 118	94	462	855	334	205	97	71	123 000

Table 26. Home Value: 2000—Con.

[Data based on a sample (except Tables 65-68). For information on confidentiality protection, coverage, sampling error, and nonsampling error, see Appendix G. For location of definitions, see "How to Use This Census Report"]

State County Place and County Subdivision	Specified owner- occupied housing units	Value of home							
		Less than \$50,000	\$50,000 to \$99,999	\$100,000 to \$149,999	\$150,000 to \$199,999	\$200,000 to \$299,999	\$300,000 to \$499,999	\$500,000 or more	Median (dollars)
PLACE AND COUNTY SUBDIVISION—Con.									
Frazer township, Allegheny County	387	47	235	82	19	4	-	-	84 900
Fredericksburg CDP, Crawford County	314	102	187	25	-	-	-	-	59 300
Fredericksburg CDP, Lebanon County	186	25	97	53	5	6	-	-	90 000
Fredericktown-Millsboro CDP, Washington County	333	149	160	24	-	-	-	-	54 000
Fredonia borough, Mercer County	149	87	54	8	-	-	-	-	47 200
Freeburg borough, Snyder County	168	14	132	20	-	2	-	-	85 100
Freedom township, Adams County	150	2	60	40	19	24	3	2	115 500
Freedom borough, Beaver County	459	222	229	6	2	-	-	-	50 900
Freedom township, Blair County	741	58	493	141	30	13	6	-	79 500
Freehold township, Warren County	185	71	101	8	1	4	-	-	58 300
Freeland borough, Luzerne County	979	383	506	61	6	23	-	-	58 500
Freemansburg borough, Northampton County	472	47	242	167	8	4	2	2	91 300
Freeport borough, Armstrong County	447	201	220	21	5	-	-	-	52 200
Freeport township, Greene County	39	22	14	3	-	-	-	-	45 800
French Creek township, Mercer County	78	19	38	19	2	-	-	-	75 600
Frenchcreek township, Venango County	338	64	209	55	6	2	2	-	73 600
Friedens CDP, Somerset County	279	47	124	69	32	7	-	-	90 200
Friedensburg CDP, Schuylkill County	132	-	40	67	20	-	-	5	115 500
Friendsville borough, Susquehanna County	19	-	13	3	3	-	-	-	91 300
Fullerton CDP, Lehigh County	3 196	18	975	1 635	417	120	12	19	114 700
Fulton township, Lancaster County	458	28	116	235	52	15	8	4	118 800
Gaines township, Tioga County	135	51	62	16	5	-	1	-	59 700
Galeton borough, Potter County	298	174	111	6	4	3	-	-	45 200
Gallagher township, Clinton County	63	2	35	11	15	-	-	-	92 100
Gallitzin borough, Cambria County	499	284	206	4	1	4	-	-	46 000
Gallitzin township, Cambria County	288	88	135	53	7	3	2	-	71 100
Gamble township, Lycoming County	166	7	86	53	14	4	2	-	96 800
Gap CDP, Lancaster County	398	-	42	192	73	85	-	6	139 700
Garden View CDP, Lycoming County	796	69	460	252	15	-	-	-	91 400
Garrett borough, Somerset County	118	71	47	-	-	-	-	-	43 700
Gaskill township, Jefferson County	129	42	66	12	2	2	5	-	70 200
Gastonville CDP, Washington County	857	20	408	316	91	22	-	-	100 100
Geistown borough, Cambria County	822	52	573	118	60	19	-	-	83 900
Genesee township, Potter County	120	52	56	9	3	-	-	-	54 200
Geneva CDP, Crawford County	36	20	14	2	-	-	-	-	48 000
Georges township, Fayette County	1 441	445	716	171	43	59	7	-	62 600
Georgetown borough, Beaver County	61	10	37	12	-	2	-	-	83 900
German township, Fayette County	1 361	642	574	81	47	17	-	-	52 100
Germany township, Adams County	546	6	155	243	89	47	4	2	120 600
Gettysburg borough, Adams County	817	8	341	250	145	63	10	-	109 400
Gibson township, Cameron County	53	30	17	3	3	-	-	-	45 600
Gibson township, Susquehanna County	164	13	65	61	19	1	5	-	103 100
Gilberton borough, Schuylkill County	287	250	25	10	-	2	-	-	25 100
Gilbertsville CDP, Montgomery County	1 076	-	162	599	246	61	8	-	134 300
Gilmore township, Greene County	34	18	14	-	2	-	-	-	48 600
Gilpin township, Armstrong County	729	187	327	162	30	11	12	-	75 600
Girard township, Clearfield County	128	56	61	11	-	-	-	-	53 800
Girard borough, Erie County	903	29	638	199	16	8	13	-	85 600
Girard township, Erie County	897	80	372	304	92	41	8	-	99 400
Girardville borough, Schuylkill County	547	486	45	16	-	-	-	-	28 800
Glade township, Warren County	545	81	302	106	19	25	12	-	79 100
Glasgow borough, Beaver County	20	20	-	-	-	-	-	-	26 700
Glassport borough, Allegheny County	1 329	761	526	22	7	7	6	-	45 700
Glenburn CDP, Lackawanna County	335	13	72	111	50	34	42	13	136 800
Glenburn township, Lackawanna County	335	13	72	111	50	34	42	13	136 800
Glen Campbell borough, Indiana County	76	50	24	-	2	-	-	-	32 800
Glendon borough, Northampton County	98	6	53	20	17	2	-	-	87 100
Glenfield borough, Allegheny County	68	11	52	3	2	-	-	-	65 600
Glen Hope borough, Clearfield County	48	18	24	4	2	-	-	-	53 800
Glen Lyon CDP, Luzerne County	351	130	212	9	-	-	-	-	54 500
Glenolden borough, Delaware County	1 828	130	1 024	600	74	-	-	-	92 800
Glen Rock borough, York County	441	4	170	193	44	26	4	-	108 900
Glenside CDP, Montgomery County	1 994	14	230	952	598	183	6	11	142 100
Goldsboro borough, York County	259	4	59	189	7	-	-	-	113 900
Gordon borough, Schuylkill County	228	88	116	21	3	-	-	-	60 300
Goshen township, Clearfield County	103	37	58	8	-	-	-	-	60 600
Graham township, Clearfield County	253	47	165	26	13	2	-	-	73 900
Grampian borough, Clearfield County	111	68	37	6	-	-	-	-	40 400
Grant township, Indiana County	132	52	64	11	5	-	-	-	57 000
Grantley CDP, York County	660	20	213	82	47	138	89	71	165 600
Granville township, Bradford County	109	35	56	16	2	-	-	-	63 800
Granville township, Mifflin County	1 125	211	702	139	56	9	8	-	75 900
Grapeville CDP, Westmoreland County	157	54	97	6	-	-	-	-	60 200
Gratz borough, Dauphin County	186	46	98	34	4	4	-	-	70 400
Gray township, Greene County	31	17	10	4	-	-	-	-	47 500
Great Bend borough, Susquehanna County	129	38	77	8	4	2	-	-	62 900
Great Bend township, Susquehanna County	329	48	195	73	9	4	-	-	82 500
Green township, Forest County	63	11	41	8	3	-	-	-	73 800
Green township, Indiana County	756	395	291	45	18	7	-	-	47 200
Greencastle borough, Franklin County	889	11	381	356	89	26	20	6	108 800
Greene township, Beaver County	449	36	182	99	61	58	5	8	102 500
Greene township, Clinton County	213	22	119	66	2	4	-	-	89 800
Greene township, Erie County	1 024	35	454	385	107	36	7	-	102 300
Greene township, Franklin County	2 940	122	1 118	1 088	339	183	76	14	107 700
Greene township, Greene County	55	16	32	6	1	-	-	-	62 500
Greene township, Mercer County	210	27	131	44	4	4	-	-	77 600
Greene township, Pike County	680	30	273	259	76	30	8	4	106 500
Greenfield township, Blair County	730	173	413	133	11	-	-	-	73 200
Greenfield township, Erie County	235	22	115	69	22	7	-	-	93 500

Table 26. Home Value: 2000—Con.

[Data based on a sample (except Tables 65-68). For information on confidentiality protection, coverage, sampling error, and nonsampling error, see Appendix G. For location of definitions, see "How to Use This Census Report"]

State County Place and County Subdivision	Specified owner- occupied housing units	Value of home							
		Less than \$50,000	\$50,000 to \$99,999	\$100,000 to \$149,999	\$150,000 to \$199,999	\$200,000 to \$299,999	\$300,000 to \$499,999	\$500,000 or more	Median (dollars)
PLACE AND COUNTY SUBDIVISION—Con.									
Greenfield township, Lackawanna County	477	18	153	169	89	37	9	2	116 200
Green Hills borough, Washington County	6	-	-	-	3	-	-	3	462 500
Green Lane borough, Montgomery County	145	-	34	71	29	9	2	-	132 700
Greensboro borough, Greene County	78	54	22	2	-	-	-	-	42 900
Greensburg city, Westmoreland County	3 471	467	1 923	722	223	46	53	37	83 500
Green Tree borough, Allegheny County	1 670	50	640	655	202	104	19	-	108 100
Greenville borough, Mercer County	1 379	547	631	179	16	6	-	-	56 000
Greenville township, Somerset County	116	31	63	16	2	4	-	-	74 700
Greenwich township, Berks County	585	4	79	260	141	87	8	6	140 300
Greenwood township, Clearfield County	93	34	43	12	2	2	-	-	56 900
Greenwood township, Columbia County	344	29	184	99	28	2	-	2	92 500
Greenwood township, Crawford County	270	81	149	26	11	3	-	-	66 800
Greenwood township, Juniata County	88	11	45	18	12	2	-	-	88 400
Greenwood township, Perry County	200	4	100	74	14	6	-	2	98 900
Gregg township, Centre County	395	38	182	117	40	16	2	-	93 800
Gregg township, Union County	202	12	133	40	13	4	-	-	85 600
Grier City-Park Crest CDP, Schuylkill County	292	30	167	76	12	7	-	-	84 000
Grindstone-Rowes Run CDP, Fayette County	310	234	70	4	2	-	-	-	27 400
Grove township, Cameron County	48	23	21	2	2	-	-	-	51 100
Grove City borough, Mercer County	1 468	115	949	296	62	35	-	11	84 200
Grugan township, Clinton County	15	5	6	4	-	-	-	-	66 300
Guilford CDP, Franklin County	657	-	177	272	150	43	15	-	122 100
Guilford township, Franklin County	3 606	86	1 449	1 232	521	272	46	-	108 500
Gulich township, Clearfield County	361	135	184	29	9	4	-	-	59 500
Guys Mills CDP, Crawford County	23	8	15	-	-	-	-	-	55 800
Haines township, Centre County	291	25	167	76	17	3	3	-	88 200
Halfmoon township, Centre County	576	8	70	217	172	87	18	4	148 400
Halfway House CDP, Montgomery County	522	-	120	173	183	32	6	8	140 000
Halifax borough, Dauphin County	172	47	111	12	2	-	-	-	67 200
Halifax township, Dauphin County	790	47	386	322	22	13	-	-	97 400
Hallam borough, York County	425	5	212	185	19	2	-	2	99 400
Hallstead borough, Susquehanna County	262	66	186	8	2	-	-	-	64 600
Hamburg borough, Berks County	1 078	37	746	232	57	6	-	-	86 600
Hamilton township, Adams County	505	4	130	242	102	23	4	-	125 100
Hamilton township, Franklin County	2 129	55	887	885	173	90	39	-	105 800
Hamilton township, McKean County	203	101	85	17	-	-	-	-	50 200
Hamilton township, Monroe County	1 862	36	331	699	408	260	114	14	139 600
Hamilton township, Tioga County	102	59	26	12	5	-	-	-	42 000
Hamiltonban township, Adams County	466	44	217	120	66	19	-	-	97 200
Hamlin township, McKean County	184	99	80	5	-	-	-	-	48 000
Hampden township, Cumberland County	6 754	26	1 142	2 023	1 808	1 341	370	44	154 400
Hampton CDP, Adams County	128	-	94	27	-	-	7	-	94 400
Hampton township, Allegheny County	5 332	95	1 501	1 697	991	646	308	94	133 700
Hampton Township CDP, Allegheny County	5 332	95	1 501	1 697	991	646	308	94	133 700
Hanover township, Beaver County	639	46	220	180	116	66	11	-	110 800
Hanover township, Lehigh County	285	3	122	138	17	5	-	-	105 100
Hanover township, Luzerne County	2 948	496	1 750	478	126	70	22	6	76 100
Hanover township, Northampton County	2 866	33	150	885	1 016	630	129	23	166 700
Hanover township, Washington County	620	128	267	158	59	4	4	-	85 300
Hanover borough, York County	3 362	68	1 757	999	358	144	23	13	97 300
Harborcreek township, Erie County	3 976	157	1 683	1 436	490	155	39	16	104 400
Harford township, Susquehanna County	223	28	101	73	15	6	-	-	91 300
Harleysville CDP, Montgomery County	2 115	8	49	807	770	423	58	-	159 500
Harmar township, Allegheny County	962	255	380	132	44	96	44	11	80 100
Hamonsburg CDP, Crawford County	86	36	46	4	-	-	-	-	56 400
Harmony township, Beaver County	1 243	154	797	193	84	15	-	-	74 200
Harmony borough, Butler County	262	4	113	92	33	20	-	-	106 400
Harmony township, Forest County	121	62	48	2	4	5	-	-	49 100
Harmony township, Susquehanna County	60	17	26	13	4	-	-	-	85 000
Harmony Township CDP, Beaver County	1 243	154	797	193	84	15	-	-	74 200
Harris township, Centre County	1 272	5	131	458	348	179	107	44	154 100
Harrisburg city, Dauphin County	8 109	2 998	4 353	468	159	82	49	-	56 900
Harrison township, Allegheny County	3 352	737	1 923	462	135	59	31	5	76 500
Harrison township, Bedford County	173	26	116	25	4	-	2	-	77 100
Harrison township, Potter County	141	62	73	6	-	-	-	-	55 300
Harrison City CDP, Westmoreland County	23	-	23	-	-	-	-	-	62 300
Harrison Township CDP, Allegheny County	3 352	737	1 923	462	135	59	31	5	76 500
Harrisville borough, Butler County	222	28	145	36	13	-	-	-	74 600
Hartleton borough, Union County	73	11	51	6	3	2	-	-	80 700
Hartley township, Union County	335	30	215	73	15	-	-	2	84 600
Hartstown CDP, Crawford County	44	22	20	2	-	-	-	-	50 000
Harveys Lake borough, Luzerne County	842	70	384	205	49	73	38	23	96 100
Hasson Heights CDP, Venango County	467	75	305	83	4	-	-	-	73 200
Hastings borough, Cambria County	382	158	200	22	-	-	2	-	54 500
Hatboro borough, Montgomery County	1 821	13	238	1 067	423	66	9	5	135 100
Hatfield borough, Montgomery County	499	-	53	299	137	10	-	-	133 400
Hatfield township, Montgomery County	3 750	7	133	1 503	1 393	705	9	-	156 800
Haverford township, Delaware County	14 601	120	356	4 710	6 316	2 202	633	264	162 600
Hawley borough, Wayne County	246	14	173	45	12	2	-	-	84 800
Hawthorn borough, Clarion County	131	85	43	3	-	-	-	-	45 800
Haycock township, Bucks County	483	9	36	108	143	145	38	4	174 300
Hayfield township, Crawford County	518	106	270	101	23	15	1	2	81 000
Haysville borough, Allegheny County	19	10	9	-	-	-	-	-	39 600
Hazle township, Luzerne County	2 710	855	920	650	228	57	-	-	78 900
Hazleton city, Luzerne County	5 392	1 720	2 517	821	217	111	6	-	67 200
Heath township, Jefferson County	35	12	15	8	-	-	-	-	57 900
Hebron township, Potter County	92	13	49	21	7	-	2	-	84 200
Heckscherville CDP, Schuylkill County	26	26	-	-	-	-	-	-	27 500
Hector township, Potter County	42	15	14	11	2	-	-	-	62 000

Table 26. Home Value: 2000—Con.

[Data based on a sample (except Tables 65-68). For information on confidentiality protection, coverage, sampling error, and nonsampling error, see Appendix G. For location of definitions, see "How to Use This Census Report"]

State County Place and County Subdivision	Specified owner- occupied housing units	Value of home							
		Less than \$50,000	\$50,000 to \$99,999	\$100,000 to \$149,999	\$150,000 to \$199,999	\$200,000 to \$299,999	\$300,000 to \$499,999	\$500,000 or more	Median (dollars)
PLACE AND COUNTY SUBDIVISION—Con.									
Hegins township, Schuylkill County	1 029	169	669	139	40	12	-	-	75 600
Heidelberg borough, Allegheny County	367	103	221	41	2	-	-	69 600	
Heidelberg township, Berks County	421	10	158	158	48	41	4	2	111 700
Heidelberg township, Lebanon County	911	17	300	353	156	78	7	-	115 300
Heidelberg township, Lehigh County	806	-	176	320	237	58	15	-	137 400
Heidelberg township, York County	803	12	270	300	123	71	11	16	124 100
Heilwood CDP, Indiana County	190	134	44	8	-	4	-	-	32 400
Hellam township, York County	1 495	56	529	472	250	135	53	-	114 800
Hellertown borough, Northampton County	1 698	24	611	930	120	13	-	-	107 700
Hemlock township, Columbia County	503	29	253	124	62	23	12	-	95 700
Hempfield township, Mercer County	1 137	138	518	330	70	53	8	20	92 000
Hempfield township, Westmoreland County	11 590	677	4 350	3 698	1 603	888	321	53	108 900
Henderson township, Huntingdon County	222	52	107	54	3	3	3	-	72 800
Henderson township, Jefferson County	306	128	145	18	8	2	5	-	57 100
Henry Clay township, Fayette County	326	65	187	52	16	4	-	2	77 600
Hepburn township, Lycoming County	611	20	293	198	62	25	13	-	99 200
Hereford township, Berks County	501	14	95	207	121	55	9	-	137 600
Hermie CDP, Westmoreland County	161	49	106	-	6	-	-	-	65 200
Hermitage city, Mercer County	4 514	500	1 850	1 239	487	287	99	52	97 500
Herridon borough, Northumberland County	101	32	62	7	-	-	-	-	59 700
Herrick township, Bradford County	87	14	63	8	2	-	-	-	71 500
Herrick township, Susquehanna County	133	17	37	39	19	12	9	-	113 600
Hershey CDP, Dauphin County	2 768	71	327	952	586	647	146	39	153 400
Hickory township, Forest County	169	83	72	6	2	6	-	-	51 000
Hickory township, Lawrence County	534	52	274	132	58	18	-	-	90 300
Highland township, Adams County	172	3	57	72	24	16	-	-	111 800
Highland township, Chester County	221	3	22	103	46	36	10	1	143 800
Highland township, Clarion County	137	9	81	27	18	2	-	-	87 900
Highland township, Elk County	139	81	42	16	-	-	-	-	45 700
Highland Park CDP, Mifflin County	414	48	186	161	13	-	6	-	93 300
Highspire borough, Dauphin County	622	79	463	57	23	-	-	-	78 600
Hiller CDP, Fayette County	375	213	154	8	-	-	-	-	45 600
Hillsgrove township, Sullivan County	64	13	23	21	7	-	-	-	90 000
Hilltown township, Bucks County	3 108	14	297	626	1 182	790	194	5	170 600
Hokendauqua CDP, Lehigh County	1 046	33	344	438	199	32	-	-	117 400
Hollenback township, Luzerne County	235	13	108	73	25	13	3	-	98 600
Holidaysburg borough, Blair County	1 251	206	671	315	59	-	-	-	78 100
Homeacre-Lyndora CDP, Butler County	1 974	162	875	731	102	104	-	-	97 800
Homer township, Potter County	97	2	19	40	29	7	-	-	131 600
Homer City borough, Indiana County	526	130	366	28	2	-	-	-	65 100
Homestead borough, Allegheny County	605	478	116	11	-	-	-	-	32 600
Hometown CDP, Schuylkill County	517	-	257	197	48	10	5	-	100 200
Homewood borough, Beaver County	44	29	13	2	-	-	-	-	43 000
Honesdale borough, Wayne County	944	73	543	221	68	32	7	-	88 000
Honey Brook borough, Chester County	291	3	53	190	40	5	-	-	124 100
Honey Brook township, Chester County	1 062	27	83	283	399	233	27	10	165 700
Hookstown borough, Beaver County	47	17	25	3	-	2	-	-	62 300
Hooversville borough, Somerset County	209	117	88	4	-	-	-	-	46 400
Hop Bottom borough, Susquehanna County	85	18	60	4	3	-	-	-	66 500
Hopewell township, Beaver County	4 305	156	2 453	1 247	318	124	-	7	93 000
Hopewell borough, Bedford County	55	19	34	2	-	-	-	-	55 300
Hopewell township, Bedford County	426	83	263	60	16	4	-	-	78 200
Hopewell township, Cumberland County	366	6	123	180	43	14	-	-	111 800
Hopewell township, Huntingdon County	123	23	81	10	4	2	3	-	67 800
Hopewell township, Washington County	139	15	55	39	28	2	-	-	99 600
Hopewell township, York County	1 297	2	127	528	505	90	31	14	149 400
Hopwood CDP, Fayette County	553	28	374	89	47	7	8	-	87 600
Horsham CDP, Montgomery County	3 789	12	280	1 750	1 103	544	68	32	147 100
Horsham township, Montgomery County	6 214	12	280	2 200	1 707	1 175	672	168	167 700
Horton township, Elk County	395	126	227	41	1	-	-	-	63 500
Houserville CDP, Centre County	528	-	186	303	32	-	7	-	109 700
Houston borough, Washington County	311	47	216	40	8	-	-	-	78 300
Houtzdale borough, Clearfield County	255	97	136	13	6	3	-	-	60 100
Hovey township, Armstrong County	21	4	13	4	-	-	-	-	86 300
Howard borough, Centre County	192	14	116	46	16	-	-	-	87 300
Howard township, Centre County	180	21	99	40	7	6	7	-	87 300
Howe township, Forest County	29	15	12	2	-	-	-	-	49 000
Howe township, Perry County	135	4	78	32	21	-	-	-	91 900
Huble township, Schuylkill County	206	41	130	20	12	-	3	-	71 000
Hughestown borough, Luzerne County	449	49	224	97	58	19	2	-	88 900
Hughesville borough, Lycoming County	511	12	376	96	20	7	-	-	83 300
Hulmeville borough, Bucks County	249	5	21	103	94	26	-	-	148 000
Hummelstown borough, Dauphin County	1 039	28	504	399	67	41	-	-	99 400
Hummels Wharf CDP, Snyder County	218	9	176	33	-	-	-	-	83 400
Hunker borough, Westmoreland County	95	10	62	19	4	-	-	-	78 800
Hunlock township, Luzerne County	647	69	379	172	27	-	-	-	89 500
Huntingdon borough, Huntingdon County	1 363	397	683	209	33	24	17	-	69 900
Huntington township, Adams County	456	4	234	176	14	28	-	-	98 600
Huntington township, Luzerne County	420	34	189	141	35	19	-	2	96 300
Huston township, Blair County	205	37	79	51	21	17	-	-	94 800
Huston township, Centre County	236	16	118	71	14	10	2	5	95 200
Huston township, Clearfield County	338	116	157	49	9	6	-	1	62 900
Hyde CDP, Clearfield County	310	108	158	33	-	11	-	-	61 400
Hyde Park borough, Westmoreland County	133	22	94	13	4	-	-	-	72 300
Hydetown borough, Crawford County	141	52	71	16	2	-	-	-	62 200
Hyndman borough, Bedford County	261	119	121	21	-	-	-	-	54 800
Imperial-Enlow CDP, Allegheny County	715	111	243	171	93	97	-	-	100 700
Independence township, Beaver County	490	17	192	105	108	58	10	-	112 700
Independence township, Washington County	410	86	206	98	20	-	-	-	80 000

Table 26. Home Value: 2000—Con.

[Data based on a sample (except Tables 65-68). For information on confidentiality protection, coverage, sampling error, and nonsampling error, see Appendix G. For location of definitions, see "How to Use This Census Report"]

State County Place and County Subdivision	Specified owner- occupied housing units	Value of home							
		Less than \$50,000	\$50,000 to \$99,999	\$100,000 to \$149,999	\$150,000 to \$199,999	\$200,000 to \$299,999	\$300,000 to \$499,999	\$500,000 or more	Median (dollars)
PLACE AND COUNTY SUBDIVISION—Con.									
Indiana township, Allegheny County	1 793	118	521	431	242	320	125	36	128 900
Indiana borough, Indiana County	1 707	149	1 159	261	101	11	18	8	81 900
Indian Lake borough, Somerset County	194	2	43	54	24	54	13	4	148 100
Industry borough, Beaver County	588	90	362	127	5	4	-	-	75 300
Ingram borough, Allegheny County	972	154	729	70	7	12	-	-	74 500
Iola CDP, Columbia County	20	6	12	2	-	-	-	-	65 000
Irvona borough, Clearfield County	171	108	50	13	-	-	-	-	40 200
Inwin township, Venango County	188	49	109	22	4	4	-	-	70 000
Inwin borough, Westmoreland County	846	63	404	236	91	34	18	-	95 100
Ivlyland borough, Bucks County	140	-	29	33	41	37	-	-	157 400
Jackson township, Butler County	810	25	206	277	169	61	38	34	135 200
Jackson township, Cambria County	1 282	154	799	268	43	10	-	8	85 200
Jackson township, Columbia County	111	12	64	17	13	2	-	3	89 800
Jackson township, Dauphin County	413	44	191	132	31	13	2	-	94 700
Jackson township, Greene County	24	16	8	-	-	-	-	-	43 300
Jackson township, Huntingdon County	196	20	111	40	17	8	-	-	86 400
Jackson township, Lebanon County	1 446	40	398	670	242	96	-	-	117 000
Jackson township, Luzerne County	746	24	146	231	163	76	61	45	144 300
Jackson township, Lycoming County	63	4	37	22	-	-	-	-	80 800
Jackson township, Mercer County	237	32	106	56	23	12	8	-	89 300
Jackson township, Monroe County	1 663	23	261	639	478	229	31	2	143 400
Jackson township, Northumberland County	198	21	136	33	6	2	-	-	79 000
Jackson township, Perry County	70	15	21	13	21	-	-	-	98 300
Jackson township, Snyder County	249	22	139	52	17	9	8	2	88 100
Jackson township, Susquehanna County	145	24	71	41	5	2	-	2	84 800
Jackson township, Tioga County	307	78	185	38	4	-	-	2	72 100
Jackson township, Venango County	153	36	106	8	2	1	-	-	62 700
Jackson township, York County	1 473	34	653	554	152	75	5	-	103 200
Jackson Center borough, Mercer County	46	20	18	5	3	-	-	-	62 000
Jacksonville CDP, Indiana County	180	105	67	6	2	-	-	-	43 500
Jacobus borough, York County	395	-	111	248	20	11	3	2	112 600
Jamestown borough, Mercer County	163	47	99	14	-	3	-	-	69 200
Jamison City CDP, Columbia County	31	9	17	5	-	-	-	-	71 300
Jay township, Elk County	571	204	239	103	23	-	2	-	64 800
Jeannette city, Westmoreland County	2 885	888	1 629	243	71	39	15	-	62 500
Jeddo borough, Luzerne County	50	34	16	-	-	-	-	-	45 000
Jefferson township, Berks County	357	4	64	167	84	32	6	-	126 100
Jefferson township, Butler County	1 090	39	253	436	215	147	-	-	127 200
Jefferson township, Dauphin County	67	10	36	15	4	2	-	-	86 900
Jefferson township, Fayette County	524	164	187	116	36	16	5	-	77 300
Jefferson borough, Greene County	97	39	48	10	-	-	-	-	54 100
Jefferson township, Greene County	597	237	277	61	14	8	-	-	59 500
Jefferson township, Lackawanna County	903	42	257	324	156	98	16	10	119 300
Jefferson township, Mercer County	397	39	228	98	23	9	-	-	84 800
Jefferson township, Somerset County	282	37	133	63	24	15	2	8	93 800
Jefferson township, Washington County	280	30	115	89	33	13	-	-	97 900
Jefferson borough, York County	197	-	95	79	17	6	-	-	101 700
Jefferson Hills borough, Allegheny County	2 788	283	1 089	720	340	264	92	-	101 300
Jenkins township, Luzerne County	1 013	104	449	218	96	66	72	8	90 100
Jenkintown borough, Montgomery County	906	-	99	228	346	99	116	18	168 200
Jenks township, Forest County	316	143	151	20	2	-	-	-	55 000
Jenner township, Somerset County	803	235	385	98	65	20	-	-	65 100
Jennerstown borough, Somerset County	226	31	119	62	14	-	-	-	86 200
Jermyn borough, Lackawanna County	576	58	360	114	16	23	5	-	83 900
Jerome CDP, Somerset County	223	106	66	42	9	-	-	-	53 400
Jersey Shore borough, Lycoming County	963	170	707	76	-	10	-	-	67 100
Jerseytown CDP, Columbia County	32	4	19	7	-	2	-	-	85 000
Jessup borough, Lackawanna County	1 355	88	792	286	143	46	-	-	88 300
Jessup township, Susquehanna County	55	6	40	4	2	-	-	3	76 300
Jim Thorpe borough, Carbon County	1 481	179	880	349	22	30	21	-	79 500
Johnsonburg borough, Elk County	868	523	317	20	8	-	-	-	44 100
Johnstown city, Cambria County	5 045	3 740	1 155	103	29	-	14	4	36 200
Jones township, Elk County	430	123	231	55	21	-	-	-	69 600
Jonestown CDP, Columbia County	7	2	5	-	-	-	-	-	67 500
Jonestown borough, Lebanon County	228	9	96	102	17	4	-	-	103 400
Jordan township, Clearfield County	87	64	21	2	-	-	-	-	34 500
Jordan township, Lycoming County	110	28	60	16	4	2	-	-	73 700
Jordan township, Northumberland County	145	26	85	28	6	-	-	-	77 200
Julian CDP, Centre County	38	4	26	8	-	-	-	-	80 000
Juniata township, Bedford County	159	38	72	32	12	5	-	-	77 300
Juniata township, Blair County	218	9	112	68	23	6	-	-	96 100
Juniata township, Huntingdon County	100	8	62	23	7	-	-	-	86 000
Juniata township, Perry County	272	16	130	103	19	-	-	4	98 000
Juniata Terrace borough, Mifflin County	175	155	20	-	-	-	-	-	44 000
Kane borough, McKean County	1 034	520	446	51	13	4	-	-	49 800
Karns City borough, Butler County	58	20	36	2	-	-	-	-	56 400
Karhaus township, Clearfield County	140	62	65	11	2	-	-	-	52 300
Keating township, McKean County	642	323	260	47	7	5	-	-	49 800
Keating township, Potter County	42	8	32	-	2	-	-	-	78 000
Kelly township, Union County	587	18	285	200	58	26	-	-	99 100
Kenhorst borough, Berks County	986	46	688	245	7	-	-	-	83 700
Kenilworth CDP, Chester County	443	14	61	213	155	-	-	-	130 200
Kennedy township, Allegheny County	2 520	129	952	973	315	134	17	-	107 300
Kennedy Township CDP, Allegheny County	2 520	129	952	973	315	134	17	-	107 300
Kennett township, Chester County	1 738	-	69	147	340	573	509	100	248 500
Kennett Square borough, Chester County	1 009	16	195	575	123	87	13	-	122 300
Kidder township, Carbon County	376	10	190	95	38	29	12	2	97 300
Kilbuck township, Allegheny County	271	35	74	84	39	29	6	4	122 800
Kimmel township, Bedford County	361	70	212	62	11	6	-	-	77 500

Table 26. Home Value: 2000—Con.

[Data based on a sample (except Tables 65-68). For information on confidentiality protection, coverage, sampling error, and nonsampling error, see Appendix G. For location of definitions, see "How to Use This Census Report"]

State County Place and County Subdivision	Specified owner- occupied housing units	Value of home							
		Less than \$50,000	\$50,000 to \$99,999	\$100,000 to \$149,999	\$150,000 to \$199,999	\$200,000 to \$299,999	\$300,000 to \$499,999	\$500,000 or more	Median (dollars)
PLACE AND COUNTY SUBDIVISION—Con.									
King township, Bedford County	230	50	140	27	12	-	1	-	66 400
King of Prussia CDP, Montgomery County	4 269	18	140	1 563	1 961	496	91	-	157 800
Kingsley township, Forest County	104	56	43	2	-	-	-	3	47 600
Kingston borough, Luzerne County	2 926	176	1 630	669	240	145	62	4	93 400
Kingston township, Luzerne County	2 137	56	680	799	231	242	104	25	117 100
Kiskiminetas township, Armstrong County	1 086	237	535	188	96	30	-	-	76 200
Kistler borough, Mifflin County	93	70	23	-	-	-	-	-	41 000
Kittanning borough, Armstrong County	762	440	287	27	8	-	-	-	45 000
Kittanning township, Armstrong County	393	97	235	30	29	2	-	-	69 100
Kline township, Schuylkill County	540	135	295	86	24	-	-	-	72 400
Klingerstown CDP, Schuylkill County	27	17	10	-	-	-	-	-	43 000
Knox borough, Clarion County	323	63	213	39	6	2	-	-	65 800
Knox township, Clarion County	246	35	152	43	12	3	1	-	80 200
Knox township, Clearfield County	143	66	63	12	2	-	-	-	53 700
Knox township, Jefferson County	206	75	112	15	-	4	-	-	61 100
Knoxville borough, Tioga County	135	89	40	6	-	-	-	-	45 000
Koppel borough, Beaver County	270	106	160	4	-	-	-	-	54 200
Kratzerville CDP, Snyder County	126	16	51	35	9	5	8	2	97 300
Kreamer CDP, Snyder County	219	13	138	67	1	-	-	-	86 600
Kulpmont borough, Northumberland County	987	619	276	63	23	6	-	-	39 300
Kulpville CDP, Montgomery County	2 259	8	477	684	632	360	85	13	145 300
Kutztown borough, Berks County	900	11	462	303	91	24	5	4	98 600
Laceyville borough, Wyoming County	83	6	57	20	-	-	-	-	77 200
Lack township, Juniata County	129	33	74	11	9	2	-	-	69 700
Lackawannock township, Mercer County	433	54	233	112	15	15	4	-	85 000
Lackawaxen township, Pike County	1 254	31	525	331	190	107	61	9	108 300
Lafayette township, McKean County	222	95	108	10	6	3	-	-	56 400
Lafin borough, Luzerne County	566	6	160	180	128	75	17	-	128 700
Lake township, Luzerne County	428	29	156	147	63	30	3	-	109 500
Lake township, Mercer County	83	19	40	22	-	-	-	2	85 600
Lake township, Wayne County	1 137	51	497	332	174	54	24	5	102 800
Lake City borough, Erie County	687	64	506	89	16	4	8	-	81 100
Lake Heritage CDP, Adams County	410	-	33	225	36	63	53	-	133 000
Lake Meade CDP, Adams County	645	-	178	283	118	66	-	-	125 600
Lake Wynonah CDP, Schuylkill County	683	-	289	271	91	26	6	-	108 300
Lamar township, Clinton County	610	79	339	142	42	4	-	4	83 200
Lancaster township, Butler County	488	6	74	181	103	101	23	-	145 400
Lancaster city, Lancaster County	8 900	993	6 444	1 184	214	41	12	12	71 300
Lancaster township, Lancaster County	3 291	23	1 298	1 059	342	334	158	77	110 800
Landingville borough, Schuylkill County	55	7	31	12	5	-	-	-	72 500
Landisburg borough, Perry County	55	2	47	6	-	-	-	-	80 300
Lanesboro borough, Susquehanna County	126	31	65	26	4	-	-	-	69 500
Langhorne borough, Bucks County	320	2	15	79	114	95	15	-	172 200
Langhorne Manor borough, Bucks County	269	-	2	51	115	72	24	5	186 500
Lansdale borough, Montgomery County	3 574	17	830	1 985	647	89	-	6	122 400
Lansdowne borough, Delaware County	2 602	30	1 175	1 178	164	51	4	-	103 900
Lansford borough, Carbon County	1 240	952	265	18	5	-	-	-	34 100
La Plume township, Lackawanna County	105	3	41	26	22	9	4	-	119 300
Laporte borough, Sullivan County	66	2	36	22	4	-	-	2	93 800
Laporte township, Sullivan County	99	13	41	27	14	4	-	-	92 500
Larimer township, Somerset County	95	22	46	22	2	3	-	-	73 900
Larksville borough, Luzerne County	1 275	163	652	261	162	37	-	-	88 200
Lathrop township, Susquehanna County	110	4	71	27	2	6	-	-	90 000
Latimore township, Adams County	583	-	167	279	74	47	13	3	119 500
Latrobe city, Westmoreland County	2 447	359	1 577	334	124	39	14	-	77 200
Laureldale borough, Berks County	1 346	33	1 017	259	37	-	-	-	83 400
Laurel Mountain borough, Westmoreland County	68	2	40	22	2	2	-	-	93 800
Laurel Run borough, Luzerne County	119	9	44	41	18	5	2	-	106 800
Lausanne township, Carbon County	45	8	12	23	2	-	-	-	106 300
Lavelle-Locustdale CDP, Schuylkill County	225	53	156	16	-	-	-	-	70 100
Lawnton CDP, Dauphin County	1 085	17	450	553	44	14	7	-	105 000
Lawrence township, Clearfield County	1 825	520	907	302	64	32	-	-	67 100
Lawrence township, Tioga County	212	35	129	33	13	2	-	-	76 100
Lawrence Park township, Erie County	1 156	238	619	252	37	10	-	-	74 500
Lawrence Park CDP, Erie County	1 156	238	619	252	37	10	-	-	74 500
Lawrenceville borough, Tioga County	107	23	66	18	-	-	-	-	71 500
Lawson Heights CDP, Westmoreland County	742	34	295	278	82	33	20	-	106 600
Leacock township, Lancaster County	641	30	50	243	176	83	37	22	149 600
Leacock-Leola-Bareville CDP, Lancaster County	1 416	6	166	809	294	137	4	-	133 100
Lebanon city, Lebanon County	4 797	1 154	2 910	539	143	42	9	-	66 000
Lebanon township, Wayne County	82	9	29	34	2	3	5	-	104 700
Lebanon South CDP, Lebanon County	709	12	392	244	50	11	-	-	97 000
LeBoeuf township, Erie County	209	38	89	65	7	6	4	-	86 600
Leechburg borough, Armstrong County	648	230	379	33	6	-	-	-	59 500
Leesport borough, Berks County	505	10	305	154	33	3	-	-	90 800
Leet township, Allegheny County	473	72	152	109	89	12	33	6	106 600
Leetsdale borough, Allegheny County	352	129	158	36	14	8	7	-	57 300
Lehigh township, Carbon County	129	20	64	35	6	4	-	-	89 400
Lehigh township, Northampton County	2 481	42	546	1 003	654	178	34	24	132 700
Lehigh township, Wayne County	426	26	174	147	41	25	10	3	105 700
Lehighton borough, Carbon County	1 236	182	845	176	22	11	-	-	71 900
Lehman township, Luzerne County	821	40	336	254	123	55	4	9	105 200
Lehman township, Pike County	2 094	48	903	800	256	74	13	-	105 100
Leidy township, Clinton County	58	10	35	6	2	-	2	3	75 000
Leith-Hatfield CDP, Fayette County	954	39	380	176	188	68	76	27	117 500
Lemon township, Wyoming County	209	20	73	69	32	10	2	3	106 000
Lemont CDP, Centre County	635	5	122	262	164	74	8	-	132 500
Lemoyne borough, Cumberland County	996	6	582	216	39	49	72	32	92 400
Lenape Heights CDP, Armstrong County	391	81	222	54	25	9	-	-	77 900

Table 26. Home Value: 2000—Con.

[Data based on a sample (except Tables 65-68). For information on confidentiality protection, coverage, sampling error, and nonsampling error, see Appendix G. For location of definitions, see "How to Use This Census Report"]

State County Place and County Subdivision	Specified owner- occupied housing units	Value of home							
		Less than \$50,000	\$50,000 to \$99,999	\$100,000 to \$149,999	\$150,000 to \$199,999	\$200,000 to \$299,999	\$300,000 to \$499,999	\$500,000 or more	Median (dollars)
PLACE AND COUNTY SUBDIVISION—Con.									
Lenhartsville borough, Berks County	44	2	29	13	-	-	-	-	84 600
Lenox township, Susquehanna County	259	12	114	80	31	16	4	2	102 100
Le Raysville borough, Bradford County	44	12	23	7	2	-	-	-	64 600
Leroy township, Bradford County	100	18	67	9	6	-	-	-	72 000
Letterkenny township, Franklin County	455	10	196	208	34	7	-	-	104 200
Levittown CDP, Bucks County	15 408	124	3 409	10 594	1 121	116	26	18	114 400
Lewis township, Lycoming County	229	34	160	25	6	2	-	2	71 300
Lewis township, Northumberland County	358	19	188	97	29	15	10	-	95 500
Lewis township, Union County	258	6	162	81	1	2	6	-	87 900
Lewisberry borough, York County	79	-	46	27	2	4	-	-	96 400
Lewisburg borough, Union County	676	37	302	213	34	61	14	15	99 900
Lewis Run borough, McKean County	161	53	75	25	8	-	-	-	57 600
Lewistown borough, Mifflin County	1 739	674	906	127	24	8	-	-	58 200
Liberty township, Adams County	214	6	73	74	42	19	-	-	121 200
Liberty borough, Allegheny County	928	238	636	44	5	5	-	-	59 200
Liberty township, Bedford County	347	80	219	38	4	4	2	-	69 200
Liberty township, Centre County	398	92	240	51	11	4	-	-	74 600
Liberty township, McKean County	314	109	169	28	8	-	-	-	57 200
Liberty township, Mercer County	246	17	91	92	32	11	3	-	109 100
Liberty township, Montour County	277	22	111	110	28	6	-	-	102 100
Liberty township, Susquehanna County	195	35	100	42	18	-	-	-	79 800
Liberty borough, Tioga County	44	10	34	-	-	-	-	-	62 700
Liberty township, Tioga County	125	5	85	29	3	1	2	-	84 500
Licking township, Clarion County	76	12	51	8	5	-	-	-	73 800
Licking Creek township, Fulton County	230	42	113	55	14	3	3	-	78 000
Lightstreet CDP, Columbia County	143	-	63	24	33	23	-	-	128 500
Ligonier borough, Westmoreland County	443	-	199	177	42	25	-	-	106 300
Ligonier township, Westmoreland County	1 949	158	697	587	257	162	79	9	112 100
Lilly borough, Cambria County	291	136	137	18	-	-	-	-	51 400
Lima CDP, Delaware County	259	-	7	145	24	68	15	-	143 100
Limerick township, Montgomery County	3 708	22	259	1 334	1 299	678	88	28	157 200
Lime Ridge CDP, Columbia County	226	18	143	52	13	-	-	-	87 000
Limestone township, Clarion County	335	43	196	68	20	5	3	-	79 600
Limestone township, Lycoming County	431	16	236	141	22	12	-	4	95 500
Limestone township, Montour County	191	9	66	96	15	2	-	3	109 500
Limestone township, Union County	323	7	164	80	46	18	5	3	98 200
Limestone township, Warren County	145	50	79	8	3	-	5	-	61 400
Lincoln borough, Allegheny County	393	127	213	40	8	4	1	-	63 000
Lincoln township, Bedford County	46	5	28	11	2	-	-	-	72 500
Lincoln township, Huntingdon County	74	13	36	16	4	2	-	3	80 900
Lincoln township, Somerset County	390	73	223	53	26	15	-	-	76 800
Lincolnton CDP, Crawford County	23	4	16	-	3	-	-	-	71 700
Linesville borough, Crawford County	251	67	162	14	6	2	-	-	65 300
Linglestown CDP, Dauphin County	2 060	19	741	896	250	122	32	-	113 900
Lintown CDP, Union County	481	6	188	219	52	16	-	-	111 200
Linwood CDP, Delaware County	875	54	771	50	-	-	-	-	71 700
Lionville-Marchwood CDP, Chester County	1 600	11	67	541	643	310	28	-	164 900
Litchfield township, Bradford County	142	30	72	23	15	2	-	-	75 800
Litzitz borough, Lancaster County	2 222	26	948	961	219	49	19	-	104 900
Little Beaver township, Lawrence County	118	26	54	31	5	2	-	-	85 000
Little Britain township, Lancaster County	678	-	77	346	182	60	8	5	138 300
Little Mahanoy township, Northumberland County	87	11	52	24	-	-	-	-	70 400
Little Meadows borough, Susquehanna County ..	69	6	55	4	2	2	-	-	73 500
Littlestown borough, Adams County	956	6	390	448	76	36	-	-	107 000
Liverpool borough, Perry County	203	22	131	42	8	-	-	-	79 800
Liverpool township, Perry County	180	8	84	61	19	4	4	-	99 500
Lock Haven city, Clinton County	1 116	174	772	132	31	7	-	-	76 100
Locust township, Columbia County	284	36	132	79	31	4	2	-	93 000
Locustdale CDP, Columbia County	22	-	-	-	-	-	-	-	28 000
Logan township, Blair County	3 281	442	1 751	641	274	121	44	8	85 300
Logan township, Clinton County	140	33	92	11	-	2	-	2	64 200
Logan township, Huntingdon County	132	29	71	25	5	-	-	2	78 300
Loganton borough, Clinton County	123	9	90	15	9	-	-	-	77 500
Loganville borough, York County	240	6	113	104	11	6	-	-	100 300
London Britain township, Chester County	830	-	9	95	205	410	85	26	220 800
Londonderry township, Bedford County	407	91	218	68	22	6	2	-	75 700
Londonderry township, Chester County	352	-	25	123	101	86	15	2	163 500
Londonderry township, Dauphin County	1 209	41	472	462	84	115	35	-	107 500
London Grove township, Chester County	1 202	6	65	321	342	398	64	6	179 100
Long Branch borough, Washington County	134	25	104	5	-	-	-	-	68 200
Longswamp township, Berks County	1 162	30	325	531	198	64	14	-	126 400
Lorain borough, Cambria County	258	180	76	2	-	-	-	-	40 400
Lorane CDP, Berks County	870	11	123	673	41	22	-	-	114 600
Loretto borough, Cambria County	76	20	49	7	-	-	-	-	66 500
Lower Allen CDP, Cumberland County	2 148	-	692	959	363	96	23	15	113 600
Lower Allen township, Cumberland County	4 098	8	1 472	1 674	679	218	32	15	112 200
Lower Alsace township, Berks County	1 402	31	775	477	74	32	13	-	95 400
Lower Augusta township, Northumberland County	228	19	122	72	14	-	-	1	90 700
Lower Burrell city, Westmoreland County	3 789	219	1 974	1 112	307	131	38	8	94 100
Lower Chanceford township, York County	524	21	170	262	47	21	3	-	111 300
Lower Chichester township, Delaware County ...	904	77	777	50	-	-	-	-	71 400
Lower Frankford township, Cumberland County ...	335	-	108	180	39	4	4	-	112 300
Lower Frederick township, Montgomery County ..	1 375	6	169	631	281	242	46	-	138 900
Lower Gwynedd township, Montgomery County ..	2 687	28	125	395	368	611	711	449	252 500
Lower Heidelberg township, Berks County	1 095	9	261	218	249	236	122	-	161 300
Lower Macungie township, Lehigh County	5 356	18	738	1 502	1 285	1 346	407	60	169 000
Lower Mahanoy township, Northumberland County	367	89	192	72	4	2	8	-	78 300
Lower Makefield township, Bucks County	9 670	26	81	1 068	1 888	4 041	2 221	345	243 100

Table 26. Home Value: 2000—Con.

[Data based on a sample (except Tables 65-68). For information on confidentiality protection, coverage, sampling error, and nonsampling error, see Appendix G. For location of definitions, see "How to Use This Census Report"]

State County Place and County Subdivision	Specified owner- occupied housing units	Value of home							
		Less than \$50,000	\$50,000 to \$99,999	\$100,000 to \$149,999	\$150,000 to \$199,999	\$200,000 to \$299,999	\$300,000 to \$499,999	\$500,000 or more	Median (dollars)
PLACE AND COUNTY SUBDIVISION—Con.									
Lower Merion township, Montgomery County	14 163	35	474	1 138	1 734	2 767	3 925	4 090	341 100
Lower Milffin township, Cumberland County	219	10	84	90	24	7	3	1	106 700
Lower Milford township, Lehigh County	909	-	66	257	259	216	106	5	172 700
Lower Moreland township, Montgomery County ..	3 415	19	32	239	793	1 716	466	150	233 600
Lower Mount Bethel township, Northampton County	732	-	109	338	237	19	22	7	138 800
Lower Nazareth township, Northampton County ..	1 497	18	106	451	517	321	84	-	167 100
Lower Oxford township, Chester County	648	4	93	296	181	62	8	4	139 400
Lower Paxton township, Dauphin County	11 548	67	3 395	4 694	1 867	1 058	440	27	120 300
Lower Pottsgrove township, Montgomery County	3 046	6	716	1 345	758	160	36	25	131 300
Lower Providence township, Montgomery County	5 389	28	329	1 286	2 200	1 143	379	24	172 100
Lower Salford township, Montgomery County	3 257	15	49	894	920	1 009	362	8	180 400
Lower Saucon township, Northampton County ...	3 050	36	462	883	632	578	359	100	162 200
Lower Southampton township, Bucks County	5 247	15	182	2 309	2 089	622	25	5	152 200
Lower Swatara township, Dauphin County	1 990	71	774	593	348	164	33	7	109 600
Lower Towamensing township, Carbon County ...	680	17	296	264	62	33	8	-	103 700
Lower Turkeyfoot township, Somerset County ...	150	76	66	4	2	2	-	-	49 500
Lower Tyrone township, Fayette County	207	68	98	23	10	8	-	-	73 200
Lower Windsor township, York County	1 526	75	598	629	167	40	17	-	105 700
Lower Yoder township, Cambria County	1 080	528	458	87	7	-	-	-	50 900
Lowhill township, Lehigh County	493	6	42	133	130	118	49	15	165 900
Loyalhanna township, Westmoreland County	504	91	279	94	26	5	5	4	77 400
Loyalsock township, Lycoming County	2 940	39	1 292	977	299	226	89	18	105 900
Lucerne Mines CDP, Indiana County	327	125	202	-	-	-	-	-	57 700
Lumber township, Cameron County	49	23	17	6	3	-	-	-	61 700
Lumber City borough, Clearfield County	26	13	4	2	7	-	-	-	50 000
Lurgan township, Franklin County	358	13	203	121	8	11	2	-	93 900
Luzerne township, Fayette County	1 273	658	503	77	18	17	-	-	48 500
Luzerne borough, Luzerne County	728	145	521	62	-	-	-	-	69 000
Lycoming township, Lycoming County	316	29	201	61	20	5	-	-	83 000
Lykens borough, Dauphin County	534	249	256	21	8	-	-	-	52 900
Lykens township, Dauphin County	181	19	99	49	6	4	2	2	87 300
Lynn township, Lehigh County	883	-	213	416	180	31	43	-	128 100
Lynnwood-Pricedale CDP	694	163	419	67	15	16	-	14	71 800
Fayette County (part)	337	51	249	23	-	-	-	14	74 000
Westmoreland County (part)	357	112	170	44	15	16	-	-	66 600
Lyons borough, Berks County	91	-	65	17	9	-	-	-	88 500
McAdoo borough, Schuylkill County	614	262	301	42	9	-	-	-	54 200
McAlisterville CDP, Juniata County	143	20	64	35	16	8	-	-	93 100
McCalmont township, Jefferson County	230	121	93	12	4	-	-	-	48 500
McCandless township, Allegheny County	8 192	79	1 200	3 042	2 184	1 237	364	86	146 400
McCandless Township CDP, Allegheny County ..	8 192	79	1 200	3 042	2 184	1 237	364	86	146 400
McChesneytown-Loyalhanna CDP, Westmoreland County	1 037	94	581	281	24	57	-	-	83 600
McClure borough, Snyder County	217	47	133	33	2	2	-	-	71 300
McConnellsburg borough, Fulton County	200	17	156	25	2	-	-	-	80 200
McDonald borough	556	117	310	106	19	4	-	-	72 200
Allegheny County (part)	144	17	106	21	-	-	-	-	68 400
Washington County (part)	412	100	204	85	19	4	-	-	74 100
McEwensville borough, Northumberland County .	74	5	44	21	4	-	-	-	82 000
McGovern CDP, Washington County	872	39	305	371	120	30	-	7	114 200
McHenry township, Lycoming County	33	6	22	5	-	-	-	-	65 600
McIntyre township, Lycoming County	108	30	72	4	-	-	2	-	68 000
McKean borough, Erie County	88	4	26	51	7	-	-	-	110 600
McKean township, Erie County	773	24	344	248	112	45	-	-	105 100
McKeansburg CDP, Schuylkill County	46	9	22	11	2	2	-	-	87 500
McKeesport city, Allegheny County	5 417	3 819	1 422	126	44	-	6	-	37 800
McKees Rocks borough, Allegheny County	1 304	832	461	11	-	-	-	-	40 600
McMurray CDP, Washington County	1 527	-	84	348	429	245	365	56	187 100
McNett township, Lycoming County	23	6	17	-	-	-	-	-	60 500
McSherrystown borough, Adams County	615	17	444	119	35	-	-	-	88 400
Macungie borough, Lehigh County	749	-	190	419	121	19	-	-	116 800
McVeytown borough, Mifflin County	114	33	71	6	2	2	-	-	68 100
Madison township, Armstrong County	197	140	48	6	-	-	-	3	40 300
Madison township, Clarion County	284	134	127	23	-	-	-	-	52 200
Madison township, Columbia County	255	26	124	76	20	9	-	-	92 700
Madison township, Lackawanna County	475	12	171	180	66	38	8	-	115 000
Madison borough, Westmoreland County	147	16	60	58	13	-	-	-	97 200
Madisonburg CDP, Centre County	33	5	19	6	3	-	-	-	91 700
Mahaffey borough, Clearfield County	83	54	26	-	-	-	-	3	45 700
Mahanoy township, Schuylkill County	357	245	88	10	8	6	-	-	38 300
Mahanoy City borough, Schuylkill County	1 547	1 370	170	7	-	-	-	-	26 700
Mahoning township, Armstrong County	372	205	145	18	4	-	-	-	46 800
Mahoning township, Carbon County	921	68	356	346	111	33	7	-	104 300
Mahoning township, Lawrence County	743	189	355	135	49	15	-	-	73 900
Mahoning township, Montour County	978	44	398	263	119	106	35	13	108 500
Maidencreek township, Berks County	1 903	42	434	1 002	352	73	-	-	125 400
Main township, Columbia County	265	5	133	83	38	6	-	-	98 700
Mainville CDP, Columbia County	14	2	12	-	-	-	-	-	72 500
Malvern borough, Chester County	653	2	62	193	94	224	78	-	187 800
Manchester township, Wayne County	133	21	63	17	22	8	2	-	87 300
Manchester borough, York County	520	9	289	198	24	-	-	-	96 000
Manchester township, York County	4 031	6	1 578	1 058	791	439	147	12	119 200
Manheim borough, Lancaster County	1 193	5	555	501	111	21	-	-	103 000
Manheim township, Lancaster County	9 008	89	1 289	3 864	1 656	1 471	473	166	139 600
Manheim township, York County	758	-	143	267	200	115	23	10	144 600
Mann township, Bedford County	54	11	27	8	6	2	-	-	75 700
Manns Choice borough, Bedford County	72	22	46	2	-	2	-	-	65 000

Table 26. Home Value: 2000—Con.

[Data based on a sample (except Tables 65-68). For information on confidentiality protection, coverage, sampling error, and nonsampling error, see Appendix G. For location of definitions, see "How to Use This Census Report"]

State County Place and County Subdivision	Specified owner- occupied housing units	Value of home							
		Less than \$50,000	\$50,000 to \$99,999	\$100,000 to \$149,999	\$150,000 to \$199,999	\$200,000 to \$299,999	\$300,000 to \$499,999	\$500,000 or more	Median (dollars)
PLACE AND COUNTY SUBDIVISION—Con.									
Manor township, Armstrong County	1 282	256	612	272	133	9	-	-	79 400
Manor township, Lancaster County	4 263	22	1 209	1 910	642	378	90	12	117 200
Manor borough, Westmoreland County	784	65	352	254	92	17	4	-	96 100
Manorville borough, Armstrong County	105	48	41	4	12	-	-	-	56 400
Mansfield borough, Tioga County	330	13	185	79	37	7	9	-	93 000
Maple Glen CDP, Montgomery County	2 057	8	9	361	564	791	295	29	208 800
Mapleton borough, Huntingdon County	149	115	31	2	1	-	-	-	38 300
Marcus Hook borough, Delaware County	447	67	376	-	-	-	-	4	64 300
Marianna borough, Washington County	171	154	17	-	-	-	-	-	26 500
Marietta borough, Lancaster County	648	31	390	165	21	41	-	-	90 300
Marion township, Beaver County	177	12	66	60	18	17	-	4	108 200
Marion township, Berks County	326	4	125	147	32	11	5	2	110 100
Marion township, Butler County	226	62	126	16	18	4	-	-	62 800
Marion township, Centre County	214	10	80	89	22	11	2	-	110 400
Marion Center borough, Indiana County	100	43	45	10	2	-	-	-	53 900
Marion Heights borough, Northumberland County	234	114	104	9	5	2	-	-	51 200
Marklesburg borough, Huntingdon County	56	14	29	4	9	-	-	-	80 700
Markleysburg borough, Fayette County	47	25	18	4	-	-	-	-	47 500
Marlborough township, Montgomery County	737	-	43	304	260	98	28	4	153 400
Marlin CDP, Schuylkill County	184	17	97	18	4	30	18	-	86 900
Marple township, Delaware County	6 910	18	225	1 080	2 919	2 017	526	125	183 600
Mars borough, Butler County	314	11	140	122	34	7	-	-	101 700
Marshall township, Allegheny County	1 631	17	131	285	307	571	271	49	211 500
Marshallton CDP, Northumberland County	476	311	119	22	14	10	-	-	36 400
Martic township, Lancaster County	1 151	14	204	606	193	109	19	6	130 800
Martinsburg borough, Blair County	437	67	271	83	12	-	-	4	79 400
Marysville borough, Perry County	641	27	451	131	19	13	-	-	87 200
Mason town borough, Fayette County	961	320	623	18	-	-	-	-	57 100
Matamoras borough, Pike County	597	13	257	283	33	8	-	3	104 800
Maxatawny township, Berks County	789	7	227	362	112	61	20	-	120 800
Mayberry township, Montour County	44	1	27	9	7	-	-	-	85 600
Mayfield borough, Lackawanna County	480	51	289	85	26	23	6	-	84 100
Maytown CDP, Lancaster County	786	-	403	271	90	22	-	-	99 300
Mead township, Warren County	435	202	187	40	4	2	-	-	52 900
Meadowood CDP, Butler County	958	35	487	302	106	28	-	-	97 300
Meadville city, Crawford County	2 160	456	1 128	324	128	82	38	4	73 300
Mechanicsburg borough, Cumberland County	2 291	38	883	945	341	57	27	-	110 100
Mechanicsville CDP, Montour County	773	30	338	219	86	78	22	-	103 900
Mechanicsville borough, Schuylkill County	189	65	106	13	2	3	-	-	64 400
Media borough, Delaware County	913	-	87	480	260	60	17	9	138 500
Mehoopany township, Wyoming County	161	18	94	33	10	4	-	2	84 100
Menallen township, Adams County	616	19	280	227	69	9	12	-	101 600
Menallen township, Fayette County	1 036	382	419	147	41	23	18	6	61 000
Menno township, Mifflin County	234	21	144	52	15	2	-	-	83 600
Mercer township, Butler County	198	29	109	46	14	-	-	-	87 400
Mercer borough, Mercer County	492	71	332	71	10	4	4	-	76 300
Mercersburg borough, Franklin County	334	25	196	86	6	13	8	-	92 800
Meridian CDP, Butler County	1 268	40	391	555	187	53	37	5	115 700
Meshoppen borough, Wyoming County	77	14	53	8	2	-	-	-	70 600
Meshoppen township, Wyoming County	111	6	74	17	7	2	3	2	86 000
Metal township, Franklin County	320	32	225	47	11	2	-	3	79 400
Mexico CDP, Juniata County	91	17	45	25	-	-	4	-	63 200
Meyersdale borough, Somerset County	563	192	328	19	18	6	-	-	59 600
Middleburg borough, Snyder County	296	28	201	47	12	6	2	-	81 100
Middlebury township, Tioga County	194	40	104	35	11	4	-	-	77 700
Middlecreek township, Snyder County	464	26	288	134	12	4	-	-	87 700
Middlecreek township, Somerset County	190	30	123	21	12	2	-	2	76 000
Middle Paxton township, Dauphin County	1 260	47	325	497	180	150	52	9	121 100
Middleport borough, Schuylkill County	129	83	43	-	-	3	-	-	44 400
Middlesex township, Butler County	1 360	-	435	401	265	192	51	16	130 300
Middlesex township, Cumberland County	1 133	15	201	429	307	106	75	-	141 400
Middle Smithfield township, Monroe County	2 884	24	929	1 134	530	246	21	-	124 500
Middle Taylor township, Cambria County	243	74	131	31	7	-	-	-	66 800
Middletown township, Bucks County	11 363	40	383	4 871	3 525	2 207	292	45	155 000
Middletown borough, Dauphin County	1 766	110	1 287	320	40	9	-	-	84 300
Middletown township, Delaware County	3 731	6	74	917	1 087	1 145	388	114	189 300
Middletown CDP, Northampton County	2 356	27	441	1 313	352	208	15	-	124 700
Middletown township, Susquehanna County	28	2	21	5	-	-	-	-	81 300
Midland borough, Beaver County	589	339	227	7	10	6	-	-	44 000
Midway CDP, Adams County	623	-	383	223	17	-	-	-	92 000
Midway borough, Washington County	281	27	208	39	7	-	-	-	73 800
Mifflin township, Columbia County	555	18	348	134	28	27	-	-	92 500
Mifflin township, Dauphin County	108	16	44	27	6	-	15	-	87 300
Mifflin borough, Juniata County	108	61	36	8	3	-	-	-	45 000
Mifflin township, Lycoming County	189	19	105	39	20	6	-	-	86 200
Mifflin borough, Union County	794	30	514	214	30	6	-	-	89 000
Mifflintown borough, Juniata County	161	54	97	10	-	-	-	-	64 300
Mifflinville CDP, Columbia County	373	18	237	83	19	16	-	-	89 500
Miles township, Centre County	271	31	159	70	9	2	-	-	91 100
Milesburg borough, Centre County	263	22	184	49	4	2	2	-	87 800
Milford township, Bucks County	2 272	9	158	746	888	377	94	-	160 200
Milford township, Juniata County	347	38	204	69	18	18	-	-	88 900
Milford borough, Pike County	282	3	55	70	86	54	12	2	156 400
Milford township, Pike County	386	-	53	86	130	83	32	2	166 300
Milford township, Somerset County	369	55	227	58	12	17	-	-	76 600
Milbourne borough, Delaware County	49	-	40	4	5	-	-	-	67 900
Millcreek township, Clarion County	79	26	45	7	1	-	-	-	56 800
Millcreek township, Erie County	13 446	473	4 757	4 707	2 088	883	387	151	114 000
Mill Creek borough, Huntingdon County	64	40	16	8	-	-	-	-	37 800

Table 26. Home Value: 2000—Con.

[Data based on a sample (except Tables 65-68). For information on confidentiality protection, coverage, sampling error, and nonsampling error, see Appendix G. For location of definitions, see "How to Use This Census Report"]

State County Place and County Subdivision	Specified owner- occupied housing units	Value of home							
		Less than \$50,000	\$50,000 to \$99,999	\$100,000 to \$149,999	\$150,000 to \$199,999	\$200,000 to \$299,999	\$300,000 to \$499,999	\$500,000 or more	Median (dollars)
PLACE AND COUNTY SUBDIVISION—Con.									
Millcreek township, Lebanon County	678	30	339	221	33	36	11	8	97 000
Mill Creek township, Lycoming County	117	5	42	49	17	4	-	-	110 300
Mill Creek township, Mercer County	81	20	42	17	2	-	-	-	72 500
Miller township, Huntingdon County	94	2	46	34	10	2	-	-	99 500
Miller township, Perry County	131	18	53	53	7	-	-	-	90 800
Millersburg borough, Dauphin County	627	119	413	88	7	-	-	-	74 200
Millersburg township, Perry County	219	12	129	63	6	9	-	-	91 700
Millersville borough, Lancaster County	1 396	12	421	711	159	69	18	6	113 900
Mill Hall borough, Clinton County	434	56	334	28	14	-	-	2	74 000
Millheim borough, Centre County	199	13	115	55	10	4	2	-	92 700
Millstone township, Elk County	15	2	11	-	-	2	-	-	69 200
Millvale borough, Allegheny County	854	542	284	7	21	-	-	-	44 800
Mill Village borough, Erie County	81	18	41	18	4	-	-	-	80 500
Millville borough, Columbia County	178	25	86	57	7	3	-	-	86 200
Milroy CDP, Mifflin County	311	57	234	20	-	-	-	-	67 700
Milton borough, Northumberland County	1 401	108	955	222	62	39	-	15	79 700
Mineral township, Venango County	79	40	32	4	3	-	-	-	49 800
Minersville borough, Schuylkill County	1 315	810	364	108	24	9	-	-	44 300
Modena borough, Chester County	97	14	61	13	9	-	-	-	80 800
Mohnton borough, Berks County	772	36	383	168	88	89	8	-	96 600
Monaca borough, Beaver County	1 653	300	1 062	242	49	-	-	-	73 800
Monaghan township, York County	492	-	63	229	116	68	8	8	141 900
Monessen city, Westmoreland County	2 848	1 341	1 224	219	64	-	-	-	53 000
Monongahela township, Greene County	396	185	169	34	8	-	-	-	53 300
Monongahela city, Washington County	1 227	494	578	98	45	12	-	-	57 700
Monroe township, Bedford County	171	10	91	44	19	7	-	-	88 100
Monroe borough, Bradford County	147	27	89	18	4	7	2	-	74 700
Monroe township, Bradford County	195	66	84	40	5	-	-	-	65 500
Monroe township, Clarion County	326	74	142	56	30	11	11	2	82 300
Monroe township, Cumberland County	1 567	58	259	683	400	150	17	-	136 200
Monroe township, Juniata County	399	49	217	88	31	14	-	-	85 900
Monroe township, Snyder County	1 199	48	640	327	79	96	-	9	96 200
Monroe township, Wyoming County	308	14	177	99	16	2	-	-	91 400
Mont Alto borough, Franklin County	382	21	260	84	17	-	-	-	85 300
Montgomery township, Franklin County	1 044	80	432	363	120	49	-	-	101 400
Montgomery township, Indiana County	288	140	117	21	5	2	3	-	51 500
Montgomery borough, Lycoming County	356	60	265	27	4	-	-	-	68 600
Montgomery township, Montgomery County	6 435	57	220	1 399	2 008	2 059	643	49	188 400
Montgomeryville CDP, Montgomery County	3 485	22	163	832	1 215	1 125	107	21	181 400
Montour township, Columbia County	334	16	193	79	20	24	-	2	90 200
Montoursville borough, Lycoming County	1 412	40	830	455	87	-	-	-	94 100
Montrose borough, Susquehanna County	404	52	248	85	19	-	-	-	78 900
Monument CDP, Centre County	43	31	12	-	-	-	-	-	37 500
Moon township, Allegheny County	5 670	101	1 340	2 240	1 296	480	206	7	131 800
Moore township, Northampton County	2 035	23	300	879	548	247	30	8	142 000
Moosic borough, Lackawanna County	1 288	88	530	424	91	71	38	46	102 200
Moreland township, Lycoming County	164	6	79	63	4	8	4	-	98 600
Morgan township, Greene County	565	342	169	38	10	6	-	-	40 700
Morris township, Clearfield County	779	206	449	102	22	-	-	-	66 400
Morris township, Greene County	88	33	35	14	4	2	-	-	57 300
Morris township, Huntingdon County	57	15	29	11	2	-	-	-	73 800
Morris township, Tioga County	107	37	47	23	-	-	-	-	67 700
Morris township, Washington County	142	25	74	25	11	7	-	-	82 700
Morrisville borough, Bucks County	2 199	29	758	1 175	205	32	-	-	112 300
Morrisville CDP, Greene County	278	24	169	72	-	7	6	-	90 800
Morton borough, Delaware County	576	22	211	226	104	6	7	-	121 200
Moscow borough, Lackawanna County	485	12	102	176	75	88	27	5	134 200
Mountainhome CDP, Monroe County	314	10	128	114	38	24	-	-	107 900
Mountain Top CDP, Luzerne County	4 366	104	1 157	1 734	808	419	124	20	125 000
Mount Carbon borough, Schuylkill County	35	23	12	-	-	-	-	-	40 800
Mount Carmel borough, Northumberland County	2 139	1 648	399	59	27	-	6	-	32 900
Mount Carmel township, Northumberland County	874	485	173	140	62	9	5	-	42 600
Mount Cobb CDP, Lackawanna County	581	10	166	209	126	44	16	10	127 700
Mount Gretna borough, Lebanon County	101	-	-	42	35	21	3	-	158 200
Mount Gretna Heights CDP, Lebanon County	137	-	51	50	31	5	-	-	121 900
Mount Holly Springs borough, Cumberland County	457	21	269	141	26	-	-	-	90 800
Mount Jewett borough, McKean County	264	146	107	7	4	-	-	-	46 800
Mount Joy township, Adams County	699	-	215	288	82	54	60	-	118 000
Mount Joy borough, Lancaster County	1 579	6	656	693	156	62	6	-	107 400
Mount Joy township, Lancaster County	1 954	8	520	891	355	164	16	-	121 800
Mount Lebanon township, Allegheny County	9 313	126	1 477	3 410	1 927	1 611	643	119	145 000
Mount Lebanon CDP, Allegheny County	9 313	126	1 477	3 410	1 927	1 611	643	119	145 000
Mount Oliver borough, Allegheny County	838	504	321	13	-	-	-	-	46 000
Mount Penn borough, Berks County	909	31	716	144	12	6	-	-	81 900
Mount Pleasant township, Adams County	829	17	284	322	130	68	8	-	116 200
Mount Pleasant township, Columbia County	315	10	122	118	48	17	-	-	109 500
Mount Pleasant township, Washington County	843	118	327	250	58	71	7	12	96 800
Mount Pleasant township, Wayne County	226	14	103	84	25	-	-	-	98 800
Mount Pleasant borough, Westmoreland County	1 226	176	828	181	18	12	11	-	75 900
Mount Pleasant township, Westmoreland County	2 749	439	1 433	595	188	88	6	-	79 700
Mount Pleasant Mills CDP, Snyder County	70	13	44	11	2	-	-	-	78 300
Mount Pocono borough, Monroe County	571	-	133	324	87	23	4	-	126 900
Mount Union borough, Huntingdon County	526	268	223	35	-	-	-	-	49 500
Mountville borough, Lancaster County	690	-	269	339	65	17	-	-	108 800
Mount Wolf borough, York County	396	2	300	81	9	4	-	-	87 800
Muddy Creek township, Butler County	340	23	128	126	27	28	8	-	107 100
Muhlenberg township, Berks County	5 000	91	2 344	1 958	474	86	40	7	101 500
Muncy borough, Lycoming County	656	51	418	127	15	45	-	-	81 200
Muncy township, Lycoming County	278	20	132	81	35	8	-	2	97 200

Table 26. Home Value: 2000—Con.

[Data based on a sample (except Tables 65-68). For information on confidentiality protection, coverage, sampling error, and nonsampling error, see Appendix G. For location of definitions, see "How to Use This Census Report"]

State County Place and County Subdivision	Specified owner- occupied housing units	Value of home							
		Less than \$50,000	\$50,000 to \$99,999	\$100,000 to \$149,999	\$150,000 to \$199,999	\$200,000 to \$299,999	\$300,000 to \$499,999	\$500,000 or more	Median (dollars)
PLACE AND COUNTY SUBDIVISION—Con.									
Muncy Creek township, Lycoming County	686	45	344	209	62	18	8	-	95 100
Munhall borough, Allegheny County	3 533	1 383	1 802	260	59	21	-	8	60 700
Municipality of Monroeville borough, Allegheny County	8 248	496	4 348	2 209	824	227	121	23	92 000
Municipality of Murrysville borough, Westmoreland County	5 768	81	986	1 594	1 358	1 103	577	69	156 200
Munster township, Cambria County	118	11	72	18	17	-	-	-	86 300
Myerstown borough, Lebanon County	652	48	431	162	5	6	-	-	83 800
Nanticoke city, Luzerne County	2 656	676	1 568	290	115	7	-	-	66 100
Nanty-Glo borough, Cambria County	932	628	260	32	12	-	-	-	41 700
Napier township, Bedford County	341	26	202	89	8	12	-	4	83 400
Narberth borough, Montgomery County	1 062	-	79	168	186	407	222	-	222 400
Nazareth borough, Northampton County	1 255	32	481	617	66	25	34	-	107 600
Nelson township, Tioga County	104	14	68	20	2	-	-	-	78 300
Nemacolin CDP, Greene County	252	235	17	-	-	-	-	-	25 400
Nescopeck borough, Luzerne County	361	45	244	55	5	10	-	2	77 600
Nescopeck township, Luzerne County	270	21	128	87	18	16	-	-	96 300
Neshannock township, Lawrence County	2 796	204	982	755	503	260	84	8	111 300
Nesquehoning borough, Carbon County	915	303	441	112	48	11	-	-	61 800
Nether Providence township, Delaware County ..	4 021	29	466	867	1 060	1 151	385	63	182 500
Nether Providence Township CDP, Delaware County	4 021	29	466	867	1 060	1 151	385	63	182 500
Neville township, Allegheny County	283	59	192	24	-	4	2	2	65 900
New Albany borough, Bradford County	80	32	48	-	-	-	-	-	54 000
New Alexandria borough, Westmoreland County ..	167	10	84	54	13	6	-	-	93 800
New Baltimore borough, Somerset County	49	12	35	2	-	-	-	-	65 600
New Beaver borough, Lawrence County	288	75	157	44	10	2	-	-	74 300
New Berlin borough, Union County	225	10	169	38	8	-	-	-	86 100
Newberry township, York County	3 251	141	1 244	1 230	433	163	21	19	107 800
New Bethlehem borough, Clarion County	253	65	155	23	10	-	-	-	65 100
New Boston-Morea CDP, Schuylkill County	160	112	48	-	-	-	-	-	42 700
New Brighton borough, Beaver County	1 303	558	692	48	5	-	-	-	54 400
New Britain borough, Bucks County	698	5	53	286	220	131	3	-	150 900
New Britain township, Bucks County	3 082	6	69	587	1 313	900	187	20	182 600
New Buffalo borough, Perry County	22	4	9	2	2	3	2	-	85 000
Newburg borough, Clearfield County	15	11	4	-	-	-	-	-	31 500
Newburg borough, Cumberland County	100	2	64	30	4	-	-	-	91 100
New Castle city, Lawrence County	6 451	4 059	2 151	221	15	5	-	-	42 300
New Castle township, Schuylkill County	136	78	54	4	-	-	-	-	46 700
New Castle Northwest CDP, Lawrence County	502	66	289	103	35	9	-	-	77 000
New Centerville borough, Somerset County	74	23	44	4	3	-	-	-	64 000
New Columbus borough, Luzerne County	40	7	23	10	-	-	-	-	82 900
New Cumberland borough, Cumberland County ..	2 263	14	897	905	290	127	6	24	109 700
New Eagle borough, Washington County	596	217	299	52	28	-	-	-	61 700
Newell borough, Fayette County	184	97	64	21	-	2	-	-	47 800
New Florence borough, Westmoreland County ...	204	70	128	6	-	-	-	-	59 700
New Freedom borough, York County	1 135	13	132	441	335	214	-	-	148 400
New Galilee borough, Beaver County	97	32	53	12	-	-	-	-	62 900
New Garden township, Chester County	1 851	19	50	235	411	622	421	93	230 500
New Hanover township, Montgomery County	2 069	25	98	741	764	376	32	33	158 500
New Holland borough, Lancaster County	1 346	-	328	702	202	104	6	4	117 500
New Hope borough, Bucks County	588	-	10	99	102	99	219	59	285 700
New Kensington city, Westmoreland County	3 680	887	2 035	577	174	7	-	-	69 000
New Kingstown CDP, Cumberland County	151	-	33	100	10	8	-	-	114 600
New Lebanon borough, Mercer County	36	13	16	4	1	-	2	-	70 000
Newlin township, Chester County	216	-	7	27	69	67	31	15	205 800
New London township, Chester County	1 098	-	37	213	409	392	47	-	187 900
Newmanstown CDP, Lebanon County	427	25	260	122	-	9	11	-	89 600
New Milford borough, Susquehanna County	199	28	130	35	-	6	-	-	74 700
New Milford township, Susquehanna County	256	22	141	63	14	16	-	-	88 400
New Morgan borough, Berks County	3	-	-	1	2	-	-	-	156 300
New Oxford borough, Adams County	304	8	157	103	23	9	4	-	97 600
New Paris borough, Bedford County	51	11	36	4	-	-	-	-	68 100
New Philadelphia borough, Schuylkill County	342	205	99	27	11	-	-	-	41 700
Newport township, Luzerne County	1 000	305	557	124	14	-	-	-	58 500
Newport borough, Perry County	320	79	208	33	-	-	-	-	71 400
New Ringgold borough, Schuylkill County	65	15	39	9	-	2	-	-	68 600
Newry borough, Blair County	47	7	34	4	2	-	-	-	68 200
New Salem borough, York County	201	-	71	90	35	5	-	-	118 000
New Salem-Buffington CDP, Fayette County	233	132	83	12	-	6	-	-	42 300
New Sewickley township, Beaver County	1 692	140	659	525	298	70	-	-	103 900
New Stanton borough, Westmoreland County	327	23	117	137	29	17	4	-	108 000
Newton township, Lackawanna County	628	8	103	198	144	121	45	9	151 200
Newton Hamilton borough, Mifflin County	69	38	29	-	2	-	-	-	47 300
Newtown borough, Bucks County	578	-	11	51	141	238	116	21	232 800
Newtown township, Bucks County	5 357	13	134	1 179	1 695	1 710	504	122	188 200
Newtown township, Delaware County	3 249	31	42	521	935	828	594	298	209 700
Newtown CDP, Schuylkill County	71	14	45	8	4	-	-	-	66 100
Newtown Grant CDP, Bucks County	1 152	-	44	210	564	291	43	-	173 500
New Vernon township, Mercer County	78	7	41	26	4	-	-	-	82 000
Newville borough, Cumberland County	277	29	188	55	5	-	-	-	83 000
New Washington borough, Clearfield County	12	8	2	2	-	-	-	-	45 000
New Wilmington borough, Lawrence County	303	-	106	105	64	24	4	-	119 000
Nicholson township, Fayette County	375	184	127	49	15	-	-	-	50 900
Nicholson borough, Wyoming County	182	4	137	31	8	-	-	2	83 800
Nicholson township, Wyoming County	225	16	107	59	37	4	2	-	96 700
Nippenose township, Lycoming County	148	15	110	19	1	-	2	1	79 400
Nixon CDP, Butler County	469	6	102	135	76	74	60	16	144 600
Nockamixon township, Bucks County	779	-	19	183	217	270	90	-	190 900
Norristown borough, Montgomery County	5 378	434	3 693	1 006	136	94	15	-	85 400

Table 26. Home Value: 2000—Con.

[Data based on a sample (except Tables 65-68). For information on confidentiality protection, coverage, sampling error, and nonsampling error, see Appendix G. For location of definitions, see "How to Use This Census Report"]

State County Place and County Subdivision	Specified owner- occupied housing units	Value of home							
		Less than \$50,000	\$50,000 to \$99,999	\$100,000 to \$149,999	\$150,000 to \$199,999	\$200,000 to \$299,999	\$300,000 to \$499,999	\$500,000 or more	Median (dollars)
PLACE AND COUNTY SUBDIVISION—Con.									
North Abington township, Lackawanna County	184	-	29	46	27	34	31	17	171 300
Northampton township, Bucks County	11 179	14	274	1 214	2 786	4 732	1 849	310	219 100
Northampton borough, Northampton County	2 684	80	1 487	788	266	63	-	-	94 000
Northampton township, Somerset County	55	24	29	2	-	-	-	-	58 800
North Annville township, Lebanon County	504	53	177	171	70	30	3	-	105 400
North Apollo borough, Armstrong County	437	99	305	28	5	-	-	-	67 200
North Beaver township, Lawrence County	989	75	544	243	102	18	7	-	91 100
North Belle Vernon borough, Westmoreland County	581	117	430	25	9	-	-	-	63 500
North Bethlehem township, Washington County ..	369	58	141	121	40	4	-	5	95 900
North Braddock borough, Allegheny County	1 427	1 133	294	-	-	-	-	-	32 300
North Branch township, Wyoming County	23	2	13	8	-	-	-	-	81 300
North Buffalo township, Armstrong County	739	73	466	125	63	12	-	-	84 800
North Catasauqua borough, Northampton County ..	838	41	410	321	55	11	-	-	98 000
North Centre township, Columbia County	376	11	162	135	42	23	-	3	105 100
North Charleroi borough, Washington County	388	211	163	10	4	-	-	-	47 800
North Codorus township, York County	2 094	26	619	999	298	125	27	-	120 600
North Cornwall township, Lebanon County	1 553	76	637	356	186	233	58	7	107 600
North Coventry township, Chester County	2 054	14	281	702	666	283	92	16	151 800
North East borough, Erie County	885	41	491	262	71	10	10	-	94 600
North East township, Erie County	1 256	22	535	440	169	53	32	5	107 200
Northeast Madison township, Perry County	126	5	81	20	13	5	2	-	90 000
Northern Cambria borough, Cambria County	1 124	611	429	62	4	12	6	-	46 800
North Fayette township, Allegheny County	2 753	181	1 140	965	378	55	34	-	102 600
North Franklin township, Washington County	1 336	160	519	502	84	45	17	9	99 400
North Heidelberg township, Berks County	285	-	36	105	68	65	11	-	150 800
North Hopewell township, York County	553	8	96	298	91	49	11	-	124 100
North Huntingdon township, Westmoreland County	9 346	551	4 252	2 838	1 028	536	133	8	99 100
North Irwin borough, Westmoreland County	232	41	173	18	-	-	-	-	71 300
North Lebanon township, Lebanon County	2 674	91	898	1 353	257	75	-	-	110 600
North Londonderry township, Lebanon County	2 192	26	461	930	558	182	35	-	132 300
North Mahoning township, Indiana County	178	51	93	28	6	-	-	-	71 800
North Manheim township, Schuylkill County	846	49	349	243	144	61	-	-	104 200
North Middleton township, Cumberland County ..	2 367	32	996	953	266	120	-	-	107 500
Northmoreland township, Wyoming County	305	12	125	117	41	10	-	-	107 500
North Newton township, Cumberland County	484	10	169	226	60	19	-	-	111 000
North Philipsburg CDP, Centre County	134	41	73	15	5	-	-	-	74 300
North Sewickley township, Beaver County	1 677	239	753	518	158	9	-	-	93 600
North Shenango township, Crawford County	348	93	205	41	7	2	-	-	70 200
North Strabane township, Washington County	3 219	141	1 121	927	515	381	120	14	118 300
North Towanda township, Bradford County	172	10	80	51	21	4	6	-	96 700
Northumberland borough, Northumberland County	1 016	147	616	195	48	10	-	-	80 900
North Union township, Fayette County	3 220	1 208	1 627	256	65	43	-	21	60 200
North Union township, Schuylkill County	288	40	141	83	20	2	-	2	85 700
North Vandergrift-Pleasant View CDP, Armstrong County	375	179	141	23	16	12	4	-	51 700
North Versailles township, Allegheny County	3 293	897	2 085	253	48	10	-	-	62 400
North Versailles CDP, Allegheny County	3 293	897	2 085	253	48	10	-	-	62 400
North Wales borough, Montgomery County	903	7	135	468	154	120	12	7	133 800
Northwest Harborside CDP, Erie County	2 423	68	1 057	882	282	96	28	10	104 400
North Whitehall township, Lehigh County	3 660	8	394	1 190	1 118	735	180	35	160 000
North Woodbury township, Blair County	457	28	240	131	32	22	4	-	92 500
North York borough, York County	388	40	324	13	11	-	-	-	64 800
Norwegian township, Schuylkill County	704	82	280	173	54	93	22	-	98 600
Norwich township, McKean County	108	77	27	2	2	-	-	-	40 400
Nonwood borough, Delaware County	1 586	5	835	644	83	7	6	6	99 000
Nottingham township, Washington County	637	11	145	216	111	117	29	8	131 200
Noxen township, Wyoming County	162	28	105	8	10	9	-	2	78 400
Noyes township, Clinton County	160	103	51	6	-	-	-	-	36 500
Nuangola borough, Luzerne County	212	19	105	51	26	6	5	-	91 800
Numidia CDP, Columbia County	76	9	59	4	4	-	-	-	76 800
Nuremberg CDP, Schuylkill County	51	19	22	10	-	-	-	-	71 900
Oakdale borough, Allegheny County	476	50	305	106	12	1	2	-	83 100
Oak Hills CDP, Butler County	579	18	86	322	123	14	16	-	124 500
Oakland township, Butler County	612	42	262	233	57	18	-	-	100 300
Oakland CDP, Lawrence County	490	232	217	18	12	11	-	-	52 800
Oakland borough, Susquehanna County	154	60	90	2	2	-	-	-	57 700
Oakland township, Susquehanna County	69	16	42	10	1	-	-	-	72 200
Oakland township, Venango County	282	85	157	33	2	1	-	4	65 900
Oakmont borough, Allegheny County	1 649	164	487	516	269	152	55	6	113 200
Oakwood CDP, Lawrence County	753	175	499	59	12	-	-	8	65 000
Ogle township, Somerset County	116	9	60	24	16	7	-	-	90 000
O'Hara township, Allegheny County	2 792	124	534	736	478	533	339	48	150 200
O'Hara Township CDP, Allegheny County	2 792	124	534	736	478	533	339	48	150 200
Ohio township, Allegheny County	868	14	171	278	152	132	94	27	144 600
Ohioville borough, Fayette County	10	2	8	-	-	-	-	-	57 500
Ohioville borough, Beaver County	941	109	551	216	41	17	-	7	86 900
Oil City city, Venango County	2 731	1 724	848	77	62	20	-	-	40 400
Oil Creek township, Crawford County	340	132	166	34	4	4	-	-	59 300
Oilcreek township, Venango County	151	52	74	17	6	-	-	2	61 600
Oklahoma borough, Westmoreland County	278	64	161	43	9	1	-	-	75 900
Old Forge borough, Lackawanna County	2 330	114	1 114	672	258	136	36	-	95 800
Old Lycoming township, Lycoming County	1 586	94	846	545	58	43	-	-	94 300
Old Orchard CDP, Northampton County	848	-	88	325	302	124	9	-	151 500
Oley township, Berks County	894	13	185	377	197	113	9	-	123 900
Oliver CDP, Fayette County	673	292	290	70	12	9	-	-	53 700
Oliver township, Jefferson County	232	75	139	13	5	-	-	-	59 100
Oliver township, Mifflin County	491	86	262	111	15	10	3	4	83 900

Table 26. Home Value: 2000—Con.

[Data based on a sample (except Tables 65-68). For information on confidentiality protection, coverage, sampling error, and nonsampling error, see Appendix G. For location of definitions, see "How to Use This Census Report"]

State County Place and County Subdivision	Specified owner- occupied housing units	Value of home							
		Less than \$50,000	\$50,000 to \$99,999	\$100,000 to \$149,999	\$150,000 to \$199,999	\$200,000 to \$299,999	\$300,000 to \$499,999	\$500,000 or more	Median (dollars)
PLACE AND COUNTY SUBDIVISION—Con.									
Oliver township, Perry County	413	42	180	155	28	8	-	-	98 200
Olyphant borough, Lackawanna County	1 272	115	639	359	108	42	9	-	92 400
Oneida township, Huntingdon County	298	25	144	99	15	13	2	-	94 600
Oneida CDP, Schuylkill County	78	62	6	10	-	-	-	-	35 000
Ontelaunee township, Berks County	360	17	125	157	54	7	-	-	108 300
Orange township, Columbia County	255	14	48	117	59	17	-	-	123 400
Orangeville borough, Columbia County	82	19	50	11	-	-	-	2	81 300
Orbisonia borough, Huntingdon County	105	54	45	6	-	-	-	-	49 100
Orchard Hills CDP, Armstrong County	455	80	285	50	17	23	-	-	72 900
Oregon township, Wayne County	146	-	54	49	32	7	-	4	120 700
Oreland CDP, Montgomery County	1 601	14	84	710	613	157	23	-	149 700
Orrstown borough, Franklin County	52	-	43	9	-	-	-	-	80 000
Orrtanna CDP, Adams County	42	8	28	6	-	-	-	-	83 000
Orwell township, Bradford County	137	37	80	18	2	-	-	-	71 100
Orwigsburg borough, Schuylkill County	779	81	349	181	74	61	29	4	93 900
Osborne borough, Allegheny County	195	6	34	40	18	35	52	10	197 500
Osceola township, Tioga County	122	64	50	7	1	-	-	-	48 600
Osceola Mills borough, Clearfield County	323	172	131	14	4	2	-	-	48 000
Oswayo borough, Potter County	36	22	10	2	2	-	-	-	47 100
Oswayo township, Potter County	35	9	23	3	-	-	-	-	57 700
Otter Creek township, Mercer County	93	11	48	29	5	-	-	-	84 200
Otto township, McKean County	447	255	175	13	4	-	-	-	46 300
Overfield township, Wyoming County	346	22	158	103	32	22	4	5	97 900
Overton township, Bradford County	34	6	24	4	-	-	-	-	72 500
Oxford township, Adams County	1 129	14	597	423	47	48	-	-	98 400
Oxford borough, Chester County	650	-	246	291	73	30	10	-	118 800
Packer township, Carbon County	247	21	95	91	27	11	2	-	103 000
Paint township, Clarion County	336	34	133	92	50	23	4	-	100 700
Paint borough, Somerset County	285	116	148	21	-	-	-	-	56 300
Paint township, Somerset County	887	208	552	99	17	11	-	-	73 000
Palmer township, Northampton County	5 579	44	842	3 063	1 220	326	63	21	130 500
Palmer Heights CDP, Northampton County	1 309	17	183	904	163	36	6	-	125 300
Palmerston borough, Carbon County	1 388	179	969	189	36	15	-	-	72 400
Palmyra borough, Lebanon County	1 599	34	925	486	105	34	15	-	94 400
Palmyra township, Pike County	964	20	290	304	192	102	38	18	125 700
Palmyra township, Wayne County	310	15	108	106	56	19	6	-	114 500
Palo Alto borough, Schuylkill County	339	169	150	15	5	-	-	-	50 100
Paoli CDP, Chester County	1 511	9	35	419	653	285	103	7	169 900
Paradise CDP, Lancaster County	210	-	89	88	21	12	-	-	106 600
Paradise township, Lancaster County	800	3	191	364	122	87	30	3	128 200
Paradise township, Monroe County	671	13	162	229	134	84	49	-	134 300
Paradise township, York County	874	11	240	446	139	22	16	-	117 000
Parker city, Armstrong County	196	68	109	16	3	-	-	-	62 300
Parker township, Butler County	116	31	71	10	4	-	-	-	72 700
Parquesburg borough, Chester County	764	-	284	381	70	29	-	-	110 600
Park Forest Village CDP, Centre County	1 814	7	366	482	517	327	106	9	155 300
Parks township, Armstrong County	676	231	319	81	29	12	4	-	64 000
Parkside borough, Delaware County	665	21	479	156	4	-	-	5	89 500
Parkville CDP, York County	1 768	43	1 136	535	54	-	-	-	88 600
Parryville borough, Carbon County	118	20	76	15	7	-	-	-	80 400
Patterson township, Beaver County	858	93	444	184	77	48	7	5	87 000
Patterson Heights borough, Beaver County	218	11	110	47	30	20	-	-	96 700
Patterson Township CDP, Beaver County	858	93	444	184	77	48	7	5	87 000
Patton borough, Cambria County	550	300	209	37	-	-	-	4	46 600
Patton township, Centre County	2 047	13	602	520	497	319	87	9	140 100
Paupack township, Wayne County	943	23	293	295	186	93	34	19	121 700
Pavia township, Bedford County	62	11	34	15	-	-	-	2	81 400
Paxtang borough, Dauphin County	466	4	282	160	17	1	2	-	93 800
Paxtonia CDP, Dauphin County	1 432	22	482	617	268	37	-	6	112 300
Paxtonville CDP, Snyder County	75	14	57	4	-	-	-	-	63 100
Peach Bottom township, York County	1 111	58	388	503	105	49	8	-	109 400
Pen Argyl borough, Northampton County	870	41	511	254	51	13	-	-	88 900
Penbrook borough, Dauphin County	681	63	512	94	-	-	-	12	81 100
Penn township, Berks County	508	5	116	248	104	30	5	-	123 800
Penn township, Butler County	1 329	12	335	460	241	185	80	16	125 600
Penn township, Centre County	207	15	104	52	22	10	-	4	94 000
Penn township, Chester County	615	-	20	163	245	168	19	-	172 400
Penn township, Clearfield County	317	91	198	18	3	7	-	-	60 700
Penn township, Cumberland County	547	21	210	206	80	27	3	-	110 600
Penn township, Huntingdon County	276	33	135	68	36	4	-	-	88 500
Penn township, Lancaster County	1 617	15	265	960	263	70	35	9	124 100
Penn township, Lycoming County	162	13	101	39	7	2	-	-	88 100
Penn township, Perry County	662	76	266	249	54	11	-	6	98 300
Penn township, Snyder County	708	21	234	287	128	24	14	-	114 400
Penn borough, Westmoreland County	124	50	71	3	-	-	-	-	55 700
Penn township, Westmoreland County	5 854	309	1 740	1 940	1 070	578	183	34	121 300
Penn township, York County	4 184	43	1 815	1 699	476	121	30	-	105 400
Pennadel borough, Bucks County	441	-	62	301	44	34	-	-	132 900
Penn Forest township, Carbon County	1 630	29	839	513	178	61	10	-	97 200
Penn Hills township, Allegheny County	15 066	2 224	11 189	1 406	141	67	-	39	69 100
Penn Hills CDP, Allegheny County	15 066	2 224	11 189	1 406	141	67	-	39	69 100
Penn Lake Park borough, Luzerne County	96	5	40	32	13	3	3	-	103 800
Pennsburg borough, Montgomery County	625	-	202	356	56	6	-	5	114 000
Pennsburg township, Chester County	946	9	22	36	142	330	218	189	269 200
Pennsburg Village borough, Allegheny County	268	10	256	-	-	2	-	-	59 800
Penns Creek CDP, Snyder County	126	19	84	14	7	2	-	-	72 400
Pennville CDP, York County	488	-	326	134	28	-	-	-	93 800
Penn Wynne CDP, Montgomery County	1 449	7	25	229	413	424	272	79	207 800
Pequea township, Lancaster County	1 149	12	236	567	169	145	20	-	122 000

Table 26. Home Value: 2000—Con.

[Data based on a sample (except Tables 65-68). For information on confidentiality protection, coverage, sampling error, and nonsampling error, see Appendix G. For location of definitions, see "How to Use This Census Report"]

State County Place and County Subdivision	Specified owner- occupied housing units	Value of home							
		Less than \$50,000	\$50,000 to \$99,999	\$100,000 to \$149,999	\$150,000 to \$199,999	\$200,000 to \$299,999	\$300,000 to \$499,999	\$500,000 or more	Median (dollars)
PLACE AND COUNTY SUBDIVISION—Con.									
Perkasie borough, Bucks County	2 195	8	187	1 094	673	217	16	-	141 900
Perkiomen township, Montgomery County	2 117	-	313	650	770	344	40	-	155 100
Perry township, Armstrong County	75	21	44	10	-	-	-	-	60 500
Perry township, Berks County	606	9	231	253	90	15	8	-	109 500
Perry township, Clarion County	237	103	118	13	1	-	2	-	53 800
Perry township, Fayette County	629	261	254	77	27	10	-	-	57 200
Perry township, Greene County	282	85	146	39	10	2	-	-	62 800
Perry township, Jefferson County	274	92	135	42	2	3	-	-	65 100
Perry township, Lawrence County	482	88	239	116	22	17	-	-	79 800
Perry township, Mercer County	214	47	113	36	13	-	-	5	69 500
Perry township, Snyder County	339	47	210	69	9	4	-	-	83 200
Perryopolis borough, Fayette County	523	51	282	129	43	16	2	-	88 500
Peters township, Franklin County	999	31	621	257	83	-	7	-	88 900
Peters township, Washington County	5 462	32	554	1 115	1 302	1 303	1 010	146	189 100
Petersburg borough, Huntingdon County	94	41	40	8	5	-	-	-	57 500
Petrolia borough, Butler County	59	24	35	-	-	-	-	-	59 200
Philadelphia city, Philadelphia County	315 437	121 090	146 820	30 495	9 137	4 360	2 036	1 499	59 700
Philipsburg borough, Centre County	665	162	376	103	19	5	-	-	70 600
Phoenixville borough, Chester County	3 436	66	1 481	1 422	282	169	9	7	104 500
Piatt township, Lycoming County	213	12	117	57	20	7	-	-	88 100
Picture Rocks borough, Lycoming County	187	15	127	35	6	2	-	2	79 100
Pike township, Berks County	398	6	50	167	107	53	8	7	142 700
Pike township, Bradford County	58	10	35	13	-	-	-	-	77 100
Pike township, Clearfield County	500	160	246	54	27	5	8	-	66 800
Pike township, Potter County	47	10	31	4	-	2	-	-	70 500
Pillow borough, Dauphin County	82	25	51	-	6	-	-	-	57 600
Pine township, Allegheny County	2 153	8	261	351	280	756	381	116	217 500
Pine township, Armstrong County	150	115	32	3	-	-	-	-	36 600
Pine township, Clearfield County	16	-	6	8	2	-	-	-	106 300
Pine township, Columbia County	166	14	90	48	12	-	2	-	89 400
Pine township, Crawford County	125	25	67	24	5	2	2	-	75 800
Pine township, Indiana County	411	219	125	45	13	9	-	-	45 000
Pine township, Lycoming County	67	12	39	7	5	4	-	-	68 500
Pine township, Mercer County	936	90	345	276	139	71	15	-	105 000
Pine Creek township, Clinton County	809	54	428	184	105	32	6	-	90 200
Pine Creek township, Jefferson County	242	59	155	15	13	-	-	-	64 600
Pine Glen CDP, Centre County	71	19	34	15	-	-	-	3	75 800
Pine Grove borough, Schuylkill County	538	144	313	56	25	-	-	-	62 800
Pine Grove township, Schuylkill County	1 031	131	479	332	58	20	5	6	92 800
Pinegrove township, Venango County	219	73	107	35	2	2	-	-	62 600
Pine Grove township, Warren County	676	105	338	149	49	27	-	8	85 200
Pine Grove Mills CDP, Centre County	336	-	144	128	38	26	-	-	108 200
Piney township, Clarion County	66	16	46	4	-	-	-	-	62 400
Pitcairn borough, Allegheny County	783	361	385	24	13	-	-	-	51 600
Pittsburgh city, Allegheny County	66 568	25 475	29 709	5 555	2 023	1 815	1 290	701	59 700
Pittsfield township, Warren County	261	94	143	24	-	-	-	-	59 600
Pittston city, Luzerne County	1 720	241	1 258	173	25	23	-	-	74 900
Pittston township, Luzerne County	981	50	345	344	206	25	11	-	111 100
Plainfield CDP, Cumberland County	102	-	86	16	-	-	-	-	88 800
Plainfield township, Northampton County	1 533	30	255	689	360	183	16	-	135 100
Plain Grove township, Lawrence County	163	26	77	46	4	10	-	-	88 500
Plains township, Luzerne County	2 730	305	1 457	668	222	43	26	9	85 400
Platea borough, Erie County	91	13	57	17	4	-	-	-	82 100
Pleasant township, Warren County	715	87	414	169	33	8	-	4	83 700
Pleasant Gap CDP, Centre County	510	8	353	141	8	-	-	-	90 800
Pleasant Hill CDP, Lebanon County	575	59	455	55	-	-	6	-	78 300
Pleasant Hills borough, Allegheny County	2 628	15	1 320	979	228	55	31	-	99 500
Pleasant Valley township, Potter County	11	3	6	2	-	-	-	-	91 300
Pleasantville borough, Bedford County	41	11	30	-	-	-	-	-	61 000
Pleasantville borough, Venango County	240	88	138	10	2	-	-	2	59 100
Plum borough, Allegheny County	7 679	431	4 120	2 230	622	244	32	-	93 100
Plum township, Venango County	159	47	104	8	-	-	-	-	63 900
Plumcreek township, Armstrong County	424	70	276	47	23	3	5	-	71 300
Plumstead township, Bucks County	2 806	8	37	578	524	947	636	76	222 900
Plumville borough, Indiana County	55	30	21	2	2	-	-	-	46 900
Plunketts Creek township, Lycoming County	191	29	91	55	8	6	-	2	86 800
Plymouth borough, Luzerne County	1 429	533	770	103	23	-	-	-	58 800
Plymouth township, Luzerne County	584	133	262	136	40	4	-	9	80 300
Plymouth township, Montgomery County	4 253	19	286	1 455	1 592	637	234	30	159 100
Plymouth Meeting CDP, Montgomery County	1 494	-	27	293	817	180	164	13	169 300
Plymptonville CDP, Clearfield County	274	127	131	16	-	-	-	-	52 300
Pocono township, Monroe County	2 661	63	607	918	611	373	89	-	137 700
Pocono Pines CDP, Monroe County	332	11	85	124	80	11	-	21	134 100
Pocopson township, Chester County	712	-	9	69	160	271	161	42	238 800
Point township, Northumberland County	1 032	44	531	349	77	25	4	2	95 800
Point Marion borough, Fayette County	326	161	147	5	8	-	5	-	50 500
Polk township, Jefferson County	60	32	24	2	2	-	-	-	46 000
Polk township, Monroe County	1 718	9	508	747	343	77	26	8	117 400
Polk borough, Venango County	118	74	42	-	-	-	2	-	43 800
Portage borough, Cambria County	788	392	352	44	-	-	-	-	50 100
Portage township, Cambria County	1 157	375	561	187	18	16	-	-	63 300
Portage township, Cameron County	49	14	33	2	-	-	-	-	67 500
Portage township, Potter County	51	14	25	6	6	-	-	-	69 400
Port Allegany borough, McKean County	568	252	270	22	17	-	3	4	54 300
Port Carbon borough, Schuylkill County	576	245	263	45	23	-	-	-	57 400
Port Clinton borough, Schuylkill County	93	7	82	2	2	-	-	-	68 200
Porter township, Clarion County	289	104	152	17	7	2	3	4	61 800
Porter township, Clinton County	332	31	226	65	8	2	-	-	83 700
Porter township, Huntingdon County	440	69	242	92	21	16	-	-	83 200

Table 26. Home Value: 2000—Con.

[Data based on a sample (except Tables 65-68). For information on confidentiality protection, coverage, sampling error, and nonsampling error, see Appendix G. For location of definitions, see "How to Use This Census Report"]

State County Place and County Subdivision	Specified owner- occupied housing units	Value of home							
		Less than \$50,000	\$50,000 to \$99,999	\$100,000 to \$149,999	\$150,000 to \$199,999	\$200,000 to \$299,999	\$300,000 to \$499,999	\$500,000 or more	Median (dollars)
PLACE AND COUNTY SUBDIVISION—Con.									
Porter township, Jefferson County	47	14	33	-	-	-	-	-	55 900
Porter township, Lycoming County	409	46	203	112	38	8	2	-	90 300
Porter township, Pike County	130	10	31	38	23	26	2	-	130 600
Porter township, Schuylkill County	637	264	312	40	9	8	4	-	56 800
Portersville borough, Butler County	61	4	39	13	5	-	-	-	91 700
Portland borough, Northampton County	124	2	40	58	20	2	2	-	126 800
Port Matilda borough, Centre County	143	23	93	25	2	-	-	-	73 900
Port Royal borough, Juniata County	211	35	126	28	14	8	-	-	82 200
Port Trevorton CDP, Snyder County	79	13	51	13	-	2	-	-	67 800
Port Vue borough, Allegheny County	1 456	678	734	33	11	-	-	-	51 300
Potter township, Beaver County	128	5	58	36	25	1	3	-	101 400
Potter township, Centre County	568	10	221	138	89	94	16	-	120 100
Pottsgrove CDP, Montgomery County	1 090	6	91	530	287	124	36	16	143 300
Pottstown borough, Montgomery County	4 777	155	3 556	855	132	68	5	6	87 600
Pottsville city, Schuylkill County	3 710	1 610	1 361	503	123	75	38	-	57 100
President township, Venango County	186	75	91	15	-	5	-	-	54 300
Preston township, Wayne County	191	23	122	17	14	8	5	2	82 700
Price township, Monroe County	716	6	259	313	106	30	2	-	111 600
Pringle borough, Luzerne County	318	46	207	57	8	-	-	-	76 000
Progress CDP, Dauphin County	2 702	16	1 209	1 195	253	23	6	-	104 000
Prompton borough, Wayne County	87	8	32	39	-	8	-	-	103 800
Prospect borough, Butler County	248	17	102	79	22	25	3	-	102 100
Prospect Park borough, Delaware County	1 478	8	814	599	50	7	-	-	98 100
Providence township, Lancaster County	1 187	-	263	646	188	81	9	-	119 000
Pulaski township, Beaver County	377	143	207	24	3	-	-	-	58 000
Pulaski township, Lawrence County	698	113	403	120	28	34	-	-	80 100
Punxsutawney borough, Jefferson County	1 392	667	614	52	49	10	-	-	51 400
Putnam township, Tioga County	88	19	63	6	-	-	-	-	65 800
Pymatuning township, Mercer County	785	121	493	134	18	19	-	-	71 300
Pymatuning Central CDP, Crawford County	559	123	302	90	18	22	4	-	74 400
Pymatuning North CDP, Crawford County	88	33	51	2	-	2	-	-	66 700
Pymatuning South CDP, Crawford County	127	44	59	15	9	-	-	-	57 200
Quakertown borough, Bucks County	2 025	-	748	839	344	86	8	-	113 700
Quarryville borough, Lancaster County	462	-	134	253	68	7	-	-	118 400
Quemahoning township, Somerset County	431	138	215	58	17	3	-	-	65 300
Quentin CDP, Lebanon County	165	8	117	28	8	4	-	-	91 500
Quincy township, Franklin County	1 067	89	527	362	63	17	9	-	88 900
Raccoon township, Beaver County	705	74	288	202	98	43	-	-	99 000
Radnor township, Delaware County	5 904	43	111	597	702	1 196	1 807	1 448	326 500
Radnor Township CDP, Delaware County	5 904	43	111	597	702	1 196	1 807	1 448	326 500
Railroad borough, York County	47	-	21	21	3	2	-	-	103 900
Rainsburg borough, Bedford County	35	11	24	-	-	-	-	-	63 100
Ralpho township, Northumberland County	1 170	92	412	458	138	53	17	-	108 400
Ramblewood CDP, Centre County	323	-	34	189	61	39	-	-	137 000
Ramey borough, Clearfield County	163	74	71	14	4	-	-	-	52 000
Randolph township, Crawford County	271	105	134	26	4	2	-	-	58 500
Rankin borough, Allegheny County	385	323	57	5	-	-	-	-	25 700
Ransom township, Lackawanna County	346	18	97	153	55	16	4	3	118 800
Rapho township, Lancaster County	1 787	30	318	908	307	170	42	12	128 000
Ravine CDP, Schuylkill County	141	34	73	24	5	5	-	-	65 800
Rayburn township, Armstrong County	378	183	144	38	13	-	-	-	52 300
Rayne township, Indiana County	631	60	392	146	24	4	-	5	83 200
Reade township, Cambria County	390	206	159	10	9	4	2	-	47 600
Reading township, Adams County	1 204	9	524	438	175	42	16	-	107 500
Reading city, Berks County	13 970	8 508	4 421	631	260	105	26	19	44 500
Reamstown CDP, Lancaster County	838	7	201	421	136	62	5	6	119 800
Rebersburg CDP, Centre County	124	14	75	33	2	-	-	-	91 600
Redbank township, Armstrong County	212	120	82	6	4	-	-	-	46 000
Redbank township, Clarion County	288	130	140	16	2	-	-	-	54 100
Red Hill borough, Montgomery County	499	4	147	305	39	4	-	-	114 000
Red Lion borough, York County	1 485	31	1 070	327	50	7	-	-	83 600
Redstone township, Fayette County	1 688	935	599	97	36	21	-	-	44 700
Reed township, Dauphin County	54	10	25	14	3	2	-	-	84 300
Reedsville CDP, Mifflin County	245	69	165	11	-	-	-	-	61 800
Reiffton CDP, Berks County	920	-	186	493	138	82	21	-	127 200
Reilly township, Schuylkill County	259	126	106	19	8	-	-	-	51 500
Reinerton-Orwin-Muir CDP, Schuylkill County	340	144	160	27	-	5	4	-	55 900
Rennigers CDP, Schuylkill County	108	-	47	17	21	23	-	-	117 500
Renovo borough, Clinton County	306	264	42	-	-	-	-	-	30 700
Republic CDP, Fayette County	425	256	132	10	27	-	-	-	43 100
Reserve township, Allegheny County	1 223	81	899	211	11	21	-	-	83 000
Reserve Township CDP, Allegheny County	1 223	81	899	211	11	21	-	-	83 000
Reynoldsville borough, Jefferson County	643	341	261	41	-	-	-	-	48 300
Rheems CDP, Lancaster County	435	-	92	213	97	33	-	-	130 300
Rice township, Luzerne County	682	19	223	220	182	32	6	-	121 300
Rices Landing borough, Greene County	136	62	69	5	-	-	-	-	52 900
Riceville CDP, Crawford County	17	7	10	-	-	-	-	-	62 500
Richboro CDP, Bucks County	1 948	-	12	136	475	913	358	54	228 800
Richfield CDP, Juniata County	115	10	64	29	9	3	-	-	84 000
Richhill township, Greene County	101	55	30	12	-	2	-	2	47 400
Richland township, Allegheny County	2 600	49	651	1 039	513	239	97	12	128 000
Richland township, Bucks County	2 099	9	472	833	595	163	19	8	135 200
Richland township, Cambria County	3 325	270	1 640	825	291	211	73	15	92 700
Richland township, Clarion County	116	49	53	11	3	-	-	-	56 400
Richland borough, Lebanon County	460	12	275	141	22	10	-	-	92 300
Richland township, Venango County	132	49	57	11	12	-	3	-	60 000
Richlandtown borough, Bucks County	276	-	121	91	59	5	-	-	109 400
Richmond township, Berks County	792	15	252	348	117	50	5	5	113 900
Richmond township, Crawford County	172	39	99	30	4	-	-	-	72 000

Table 26. Home Value: 2000—Con.

[Data based on a sample (except Tables 65-68). For information on confidentiality protection, coverage, sampling error, and nonsampling error, see Appendix G. For location of definitions, see "How to Use This Census Report"]

State County Place and County Subdivision	Specified owner- occupied housing units	Value of home							
		Less than \$50,000	\$50,000 to \$99,999	\$100,000 to \$149,999	\$150,000 to \$199,999	\$200,000 to \$299,999	\$300,000 to \$499,999	\$500,000 or more	Median (dollars)
PLACE AND COUNTY SUBDIVISION—Con.									
Richmond township, Tioga County	346	37	186	81	34	4	-	4	86 100
Ridgebury township, Bradford County	295	66	161	54	6	6	2	-	71 000
Ridgway borough, Elk County	1 287	427	668	117	50	25	-	-	57 500
Ridgway township, Elk County	681	156	324	161	27	13	-	-	84 000
Ridley township, Delaware County	8 781	64	2 564	4 918	986	205	26	18	114 500
Ridley Park borough, Delaware County	1 868	16	208	1 187	440	17	-	-	125 100
Riegelsville borough, Bucks County	232	-	19	134	59	12	4	4	139 800
Rimersburg borough, Clarion County	242	123	96	18	3	2	-	-	49 600
Ringgold township, Jefferson County	171	77	66	24	2	2	-	-	53 900
Ringtown borough, Schuylkill County	264	36	148	63	10	5	2	-	78 000
Riverside borough, Northumberland County	608	23	289	218	59	15	2	2	99 300
Roaring Brook township, Lackawanna County	537	9	84	290	92	56	6	-	132 900
Roaring Creek township, Columbia County	92	10	50	22	8	2	-	-	92 600
Roaring Spring borough, Blair County	697	111	484	66	32	4	-	-	71 400
Robeson township, Berks County	1 740	18	437	734	387	128	36	-	127 000
Robesonia borough, Berks County	575	23	358	183	11	-	-	-	89 800
Robinson township, Allegheny County	3 394	82	713	1 296	587	595	105	16	131 200
Robinson township, Washington County	482	64	247	123	28	10	7	3	85 300
Robinson Township CDP, Allegheny County	3 394	82	713	1 296	587	595	105	16	131 200
Rochester borough, Beaver County	811	361	415	35	-	-	-	-	52 700
Rochester township, Beaver County	949	188	515	194	45	7	-	-	75 200
Rockdale township, Crawford County	171	33	83	43	6	4	2	-	74 300
Rockefeller township, Northumberland County	578	15	255	244	23	37	4	-	103 900
Rockhill Furnace borough, Huntingdon County	112	43	65	4	-	-	-	-	59 300
Rockland township, Berks County	942	4	159	355	234	160	30	-	143 300
Rockland township, Venango County	302	98	169	30	3	2	-	-	61 300
Rockledge borough, Montgomery County	673	4	68	427	155	9	-	10	122 300
Rockwood borough, Somerset County	223	82	131	10	-	-	-	-	60 300
Rohrsburg CDP, Columbia County	34	6	23	3	-	-	-	2	72 500
Rome borough, Bradford County	61	12	45	4	-	-	-	-	60 800
Rome township, Bradford County	123	27	72	16	-	8	-	-	72 200
Rome township, Crawford County	173	81	80	7	4	1	-	-	53 200
Roscoe borough, Washington County	252	99	126	22	5	-	-	-	56 900
Rose township, Jefferson County	267	100	121	38	6	2	-	-	63 800
Roseto borough, Northampton County	435	4	193	162	58	18	-	-	104 900
Rose Valley borough, Delaware County	315	2	3	4	34	106	144	22	308 700
Roseville borough, Tioga County	27	14	13	-	-	-	-	-	49 600
Ross township, Allegheny County	9 832	271	3 833	3 982	1 379	328	39	-	108 700
Ross township, Luzerne County	597	59	234	214	69	13	8	-	101 100
Ross township, Monroe County	1 280	20	189	643	294	116	14	4	133 700
Rossiter CDP, Indiana County	180	137	39	4	-	-	-	-	32 700
Rosslyn Farms borough, Allegheny County	171	2	12	32	31	61	31	2	211 500
Ross Township CDP, Allegheny County	9 832	271	3 833	3 982	1 379	328	39	-	108 700
Rostraver township, Westmoreland County	3 012	388	1 168	747	372	280	57	-	97 700
Rothsville CDP, Lancaster County	650	10	85	354	87	114	-	-	125 400
Roulette township, Potter County	247	107	117	16	2	5	-	-	55 000
Rouseville borough, Venango County	138	110	24	4	-	-	-	-	35 800
Rouzerville CDP, Franklin County	265	6	246	13	-	-	-	-	83 400
Royalton borough, Dauphin County	229	23	175	27	4	-	-	-	75 700
Royersford borough, Montgomery County	924	6	411	395	102	10	-	-	105 100
Rupert CDP, Columbia County	52	8	36	4	-	4	-	-	67 500
Rural Valley borough, Armstrong County	239	86	143	10	-	-	-	-	58 800
Ruscombmanor township, Berks County	1 101	9	215	389	304	149	35	-	142 700
Rush township, Centre County	888	284	337	170	54	36	7	-	76 300
Rush township, Dauphin County	51	11	20	14	4	2	-	-	93 100
Rush township, Northumberland County	202	9	96	79	9	9	-	-	99 100
Rush township, Schuylkill County	1 158	72	531	395	123	32	5	-	98 200
Rush township, Susquehanna County	155	17	106	28	4	-	-	-	78 100
Russellton CDP, Allegheny County	417	44	223	150	-	-	-	-	91 900
Rutherford CDP, Dauphin County	1 229	16	661	432	120	-	-	-	96 500
Rutland township, Tioga County	88	15	56	13	2	2	-	-	70 000
Rutledge borough, Delaware County	227	-	17	115	87	8	-	-	143 800
Ryan township, Schuylkill County	420	29	197	123	59	12	-	-	96 400
Rye township, Perry County	609	19	116	285	147	24	10	8	125 700
Sadsbury township, Chester County	608	8	136	323	89	39	9	4	127 100
Sadsbury township, Crawford County	805	58	375	211	71	51	28	11	95 600
Sadsbury township, Lancaster County	524	9	49	274	120	55	17	-	138 900
Saegertown borough, Crawford County	223	26	159	32	2	2	-	2	77 200
St. Clair borough, Schuylkill County	1 044	607	372	65	-	-	-	-	45 700
St. Clair township, Westmoreland County	358	86	210	50	8	2	2	-	71 300
St. Clairsville borough, Bedford County	21	8	13	-	-	-	-	-	56 300
St. Lawrence borough, Berks County	515	8	272	179	52	4	-	-	97 900
St. Marys city, Elk County	3 831	241	2 266	855	317	125	20	7	88 300
St. Michael-Sidman CDP, Cambria County	235	109	104	7	15	-	-	-	53 400
St. Petersburg borough, Clarion County	121	62	54	2	-	3	-	-	49 400
St. Thomas township, Franklin County	1 273	48	750	353	83	39	-	-	90 400
Salem township, Clarion County	138	49	71	15	-	3	-	-	58 700
Salem township, Luzerne County	1 108	69	662	288	58	26	5	-	90 000
Salem township, Mercer County	97	12	57	18	5	5	-	-	82 300
Salem township, Wayne County	738	20	264	268	122	44	20	-	112 000
Salem township, Westmoreland County	1 518	197	723	358	110	114	7	9	91 700
Salford township, Montgomery County	572	-	8	118	239	156	51	-	180 800
Salisbury township, Lancaster County	1 655	18	259	694	384	256	12	32	139 400
Salisbury township, Lehigh County	4 232	37	1 023	1 714	750	404	242	62	129 900
Salisbury borough, Somerset County	230	63	125	22	12	5	3	-	64 400
Salix-Beauty Line Park CDP, Cambria County	299	36	193	61	9	-	-	-	86 800
Salladasburg borough, Lycoming County	53	3	36	12	2	-	-	-	80 600
Saltito borough, Huntingdon County	93	42	42	7	2	-	-	-	53 800
Saltlick township, Fayette County	856	279	301	147	52	53	17	7	67 400

Table 26. Home Value: 2000—Con.

[Data based on a sample (except Tables 65-68). For information on confidentiality protection, coverage, sampling error, and nonsampling error, see Appendix G. For location of definitions, see "How to Use This Census Report"]

State County Place and County Subdivision	Specified owner- occupied housing units	Value of home							
		Less than \$50,000	\$50,000 to \$99,999	\$100,000 to \$149,999	\$150,000 to \$199,999	\$200,000 to \$299,999	\$300,000 to \$499,999	\$500,000 or more	Median (dollars)
PLACE AND COUNTY SUBDIVISION—Con.									
Saltsburg borough, Indiana County	199	73	110	16	-	-	-	-	59 500
Salunga-Landisville CDP, Lancaster County	1 388	24	235	617	406	101	5	-	135 800
Sanatoga CDP, Montgomery County	1 896	-	610	790	459	28	-	9	121 600
Sand Hill CDP, Lebanon County	717	33	240	427	17	-	-	-	108 600
Sandy CDP, Clearfield County	436	206	178	52	-	-	-	-	52 400
Sandy township, Clearfield County	3 158	408	1 608	688	248	172	34	-	88 900
Sandy Creek township, Mercer County	119	27	69	21	2	-	-	-	79 400
Sandycreek township, Venango County	521	88	295	112	18	6	2	-	80 600
Sandy Lake borough, Mercer County	175	32	117	17	4	5	-	-	71 300
Sandy Lake township, Mercer County	187	20	115	37	13	2	-	-	81 300
Sandy Ridge CDP, Centre County	76	64	6	-	-	6	-	-	43 700
Sankertown borough, Cambria County	182	57	115	10	-	-	-	-	62 900
Saville township, Perry County	423	39	228	113	19	18	4	2	89 900
Saxonburg borough, Butler County	329	10	121	147	44	5	-	2	109 500
Saxton borough, Bedford County	156	49	91	16	-	-	-	-	63 700
Sayre borough, Bradford County	1 349	293	943	78	10	9	16	-	71 100
Scalp Level borough, Cambria County	260	177	70	8	5	-	-	-	35 300
Schaefferstown CDP, Lebanon County	274	-	130	120	13	11	-	-	102 300
Schellsburg borough, Bedford County	73	11	38	20	4	-	-	-	85 000
Schlusser CDP, Cumberland County	1 283	15	574	565	120	9	-	-	104 100
Schnecksville CDP, Lehigh County	685	-	85	216	218	150	8	8	157 600
Schuylkill township, Chester County	2 031	9	46	272	452	623	478	151	233 800
Schuylkill township, Schuylkill County	420	227	145	36	8	4	-	-	47 600
Schuylkill Haven borough, Schuylkill County	1 413	329	903	132	38	11	-	-	66 600
Schwenksville borough, Montgomery County	214	4	53	99	44	10	4	-	123 100
Scott township, Allegheny County	4 548	248	2 134	1 720	352	80	5	9	98 300
Scott township, Columbia County	1 390	67	564	346	272	129	6	6	108 600
Scott township, Lackawanna County	1 333	57	402	510	296	45	23	-	120 600
Scott township, Lawrence County	456	58	121	212	50	15	-	-	108 000
Scott township, Wayne County	114	31	58	22	3	-	-	-	78 600
Scottdale borough, Westmoreland County	1 325	271	871	111	33	39	-	-	73 900
Scott Township CDP, Allegheny County	4 548	248	2 134	1 720	352	80	5	9	98 300
Scranton city, Lackawanna County	13 578	1 811	8 486	2 312	691	213	47	18	78 200
Scrubgrass township, Venango County	159	46	70	23	7	13	-	-	71 400
Selinsgrove borough, Snyder County	789	53	519	128	65	11	13	-	83 400
Sellersville borough, Bucks County	1 058	-	193	639	207	19	-	-	122 600
Seltzer CDP, Schuylkill County	98	35	59	4	-	-	-	-	56 400
Seneca CDP, Venango County	344	78	227	32	7	-	-	-	68 400
Sergeant township, McKean County	55	30	23	2	-	-	-	-	38 100
Seven Fields borough, Butler County	640	4	187	73	132	236	8	-	180 200
Seven Springs borough	18	1	5	-	4	5	3	-	168 800
Fayette County (part)	1	1	-	-	-	-	-	-	17 500
Somerset County (part)	17	-	5	-	4	5	3	-	171 900
Seven Valleys borough, York County	124	8	79	24	13	-	-	-	91 100
Seward borough, Westmoreland County	137	82	55	-	-	-	-	-	46 000
Sewickley borough, Allegheny County	849	37	292	146	97	120	76	81	132 500
Sewickley township, Westmoreland County	1 456	201	783	290	141	41	-	-	84 100
Sewickley Heights borough, Allegheny County	201	-	13	4	7	18	30	129	622 800
Sewickley Hills borough, Allegheny County	180	6	29	37	36	36	15	21	178 600
Shade township, Somerset County	770	393	304	58	10	5	-	-	49 200
Shade Gap borough, Huntingdon County	25	14	9	2	-	-	-	-	42 500
Shaler township, Allegheny County	9 846	452	4 434	4 021	741	183	15	-	100 400
Shaler Township CDP, Allegheny County	9 846	452	4 434	4 021	741	183	15	-	100 400
Shamokin city, Northumberland County	2 216	1 742	450	19	5	-	-	-	29 000
Shamokin township, Northumberland County	556	54	225	177	71	15	3	11	99 800
Shamokin Dam borough, Snyder County	451	21	280	132	14	-	4	-	91 500
Shanksville borough, Somerset County	61	21	33	4	3	-	-	-	59 500
Shanor-Northvue CDP, Butler County	1 354	29	336	503	350	114	22	-	133 100
Sharon city, Mercer County	4 048	2 190	1 457	195	128	46	32	-	47 300
Sharon township, Potter County	116	16	47	16	2	-	-	-	60 600
Sharon Hill borough, Delaware County	1 467	136	1 206	96	8	-	-	21	72 800
Sharpsburg borough, Allegheny County	663	248	387	20	8	-	-	-	56 000
Sharpsville borough, Mercer County	1 266	275	766	190	29	6	-	-	71 900
Sheakleyville borough, Mercer County	27	9	14	-	4	-	-	-	65 000
Sheffield CDP, Warren County	325	164	140	12	-	-	-	9	49 800
Sheffield township, Warren County	596	330	224	29	-	4	-	9	46 900
Shelocta borough, Indiana County	28	8	16	4	-	-	-	-	65 000
Shenandoah borough, Schuylkill County	1 659	1 460	181	18	-	-	-	-	26 000
Shenandoah Heights CDP, Schuylkill County	529	247	200	52	30	-	-	-	53 900
Shenango township, Lawrence County	2 041	331	1 031	476	142	61	-	-	87 600
Shenango township, Mercer County	964	80	447	320	100	17	-	-	96 400
Sheppton CDP, Schuylkill County	63	22	33	4	4	-	-	-	56 800
Sheshequin township, Bradford County	193	34	126	27	2	4	-	-	72 700
Shickshinny borough, Luzerne County	218	94	108	16	-	-	-	-	57 900
Shillington borough, Berks County	1 627	17	1 015	505	80	-	10	-	88 400
Shiloh CDP, York County	2 967	7	764	1 550	476	163	7	-	118 200
Shinglehouse borough, Potter County	255	106	144	5	-	-	-	-	52 800
Shippen township, Cameron County	614	137	370	89	14	-	-	4	66 900
Shippen township, Tioga County	55	8	43	2	2	-	-	-	79 400
Shippensburg borough	881	73	464	259	67	18	-	-	89 900
Cumberland County (part)	565	73	326	132	24	10	-	-	81 200
Franklin County (part)	316	-	138	127	43	8	-	-	105 600
Shippensburg township, Cumberland County	176	16	76	56	24	4	-	-	98 600
Shipperville borough, Clarion County	114	27	75	10	-	-	-	2	63 300
Shippingport borough, Beaver County	31	8	18	3	2	-	-	-	70 800
Shiremanstown borough, Cumberland County	440	12	171	187	50	20	-	-	109 500
Shirley township, Huntingdon County	482	158	270	38	12	4	-	-	64 700
Shirleysburg borough, Huntingdon County	37	25	12	-	-	-	-	-	44 600

Table 26. Home Value: 2000—Con.

[Data based on a sample (except Tables 65-68). For information on confidentiality protection, coverage, sampling error, and nonsampling error, see Appendix G. For location of definitions, see "How to Use This Census Report"]

State County Place and County Subdivision	Specified owner- occupied housing units	Value of home							
		Less than \$50,000	\$50,000 to \$99,999	\$100,000 to \$149,999	\$150,000 to \$199,999	\$200,000 to \$299,999	\$300,000 to \$499,999	\$500,000 or more	Median (dollars)
PLACE AND COUNTY SUBDIVISION—Con.									
Shoemakersville borough, Berks County	388	14	287	76	7	4	-	-	83 600
Shohola township, Pike County	577	18	201	178	83	55	38	4	117 700
Shrewsbury township, Lycoming County	97	30	54	11	2	-	-	-	62 900
Shrewsbury township, Sullivan County	78	28	29	16	-	5	-	-	78 200
Shrewsbury borough, York County	1 025	-	103	583	243	83	13	-	138 100
Shrewsbury township, York County	1 620	5	219	645	341	342	38	30	145 900
Silverdale borough, Bucks County	245	-	7	107	101	28	2	-	153 900
Silver Lake township, Susquehanna County	291	25	147	79	13	16	6	5	90 500
Silver Spring township, Cumberland County	3 095	15	447	1 404	754	319	99	57	138 000
Sinking Spring borough, Berks County	660	6	331	264	52	7	-	-	99 200
Skippack CDP, Montgomery County	880	-	16	465	97	269	25	8	145 500
Skippack township, Montgomery County	1 896	-	57	610	329	691	176	33	191 700
Skyline View CDP, Dauphin County	782	36	185	408	119	34	-	-	115 700
Stabtown CDP, Columbia County	26	5	13	2	6	-	-	-	72 500
Statington borough, Lehigh County	941	87	551	291	-	12	-	-	82 600
Slickville CDP, Westmoreland County	95	19	60	16	-	-	-	-	62 600
Sligo borough, Clarion County	169	75	81	8	3	2	-	-	55 900
Slippery Rock borough, Butler County	372	14	218	97	25	7	11	-	91 900
Slippery Rock township, Butler County	576	72	162	187	75	70	10	-	111 400
Slippery Rock township, Lawrence County	632	68	368	152	42	-	2	-	86 100
Sloucm township, Luzerne County	282	14	138	95	26	6	3	-	95 000
Smethport borough, McKean County	360	92	210	37	17	4	-	-	70 200
Smicksburg borough, Indiana County	19	15	4	-	-	-	-	-	39 700
Smith township, Washington County	1 229	286	592	222	86	43	-	-	76 600
Smithfield township, Bradford County	196	44	126	17	5	-	4	-	75 000
Smithfield borough, Fayette County	210	56	135	15	4	-	-	-	66 800
Smithfield township, Huntingdon County	323	70	220	31	2	-	-	-	64 400
Smithfield township, Monroe County	1 297	19	239	504	341	158	36	-	140 400
Smithton borough, Westmoreland County	118	31	64	19	4	-	-	-	68 600
Snake Spring township, Bedford County	376	25	179	120	30	17	5	-	96 700
Snow Shoe borough, Centre County	237	31	158	41	5	2	-	-	80 800
Snow Shoe township, Centre County	415	69	269	65	6	2	-	4	75 600
S.N.P.J. borough, Lawrence County	-	-	-	-	-	-	-	-	-
Snyder township, Blair County	795	178	438	133	27	19	-	-	70 700
Snyder township, Jefferson County	659	157	376	96	16	9	-	5	70 900
Snydertown borough, Northumberland County	86	2	56	23	-	5	-	-	88 500
Solebury township, Bucks County	2 067	-	-	65	272	653	741	336	309 400
Somerset borough, Somerset County	1 324	89	711	393	69	54	8	-	88 900
Somerset township, Somerset County	1 684	142	884	427	121	87	10	13	90 000
Somerset township, Washington County	548	57	238	167	66	20	-	-	95 000
Souderton borough, Montgomery County	1 505	-	307	904	222	66	6	-	128 200
South Abington township, Lackawanna County	2 165	30	336	815	454	350	172	8	143 600
Southampton township, Bedford County	120	13	83	21	3	-	-	-	74 800
Southampton township, Cumberland County	979	30	437	308	156	32	16	-	103 000
Southampton township, Franklin County	1 341	41	621	500	133	37	9	-	100 700
Southampton township, Somerset County	114	44	55	9	2	4	-	-	57 200
South Annville township, Lebanon County	643	4	130	334	102	63	3	7	131 100
South Beaver township, Beaver County	562	51	230	206	55	16	4	-	100 000
South Bend township, Armstrong County	209	49	119	24	15	2	-	-	68 600
South Bethlehem borough, Armstrong County	118	41	68	9	-	-	-	-	63 300
South Buffalo township, Armstrong County	693	95	316	157	86	29	10	-	92 500
South Canaan township, Wayne County	285	16	109	106	38	16	-	-	108 600
South Centre township, Columbia County	426	31	245	118	18	10	4	-	91 100
South Coatesville borough, Chester County	216	38	88	60	18	12	-	-	94 200
South Connellsville borough, Fayette County	580	240	269	36	11	24	-	-	61 200
South Coventry township, Chester County	505	-	52	140	137	123	44	9	166 100
South Creek township, Bradford County	171	50	104	10	6	1	-	-	68 000
South Fayette township, Allegheny County	3 295	156	1 177	772	622	481	87	-	118 000
South Fork borough, Cambria County	317	242	73	2	-	-	-	-	35 200
South Franklin township, Washington County	759	44	231	289	134	61	-	-	119 800
South Greensburg borough, Westmoreland County	679	81	472	92	25	9	-	-	74 300
South Hanover township, Dauphin County	1 284	-	238	419	338	210	67	12	148 400
South Heidelberg township, Berks County	1 485	8	373	583	346	107	42	26	128 400
South Heights borough, Beaver County	160	48	86	21	5	-	-	-	70 400
South Huntingdon township, Westmoreland County	1 444	295	666	309	102	35	29	8	82 800
South Lebanon township, Lebanon County	2 173	43	931	845	253	87	7	7	105 400
South Londonderry township, Lebanon County	1 427	-	403	487	395	126	16	-	131 100
South Mahoning township, Indiana County	251	81	148	16	2	4	-	-	67 700
South Manheim township, Schuylkill County	610	8	220	221	103	43	13	2	117 800
South Middleton township, Cumberland County	3 505	48	857	1 668	577	297	51	7	122 600
Southmont borough, Cambria County	757	78	420	169	44	28	9	9	85 300
South New Castle borough, Lawrence County	229	97	124	8	-	-	-	-	54 200
South Newton township, Cumberland County	330	6	152	111	42	15	-	4	103 200
South Park township, Allegheny County	4 013	203	1 674	1 573	422	125	16	-	103 000
South Park Township CDP, Allegheny County	4 013	203	1 674	1 573	422	125	16	-	103 000
South Philipsburg borough, Centre County	135	42	77	10	2	-	-	4	65 300
South Pottstown CDP, Chester County	418	-	168	196	41	13	-	-	109 800
South Pymatuning township, Mercer County	864	112	388	222	76	61	5	-	94 000
South Renovo borough, Clinton County	183	150	33	-	-	-	-	-	30 100
South Shenango township, Crawford County	408	51	218	91	23	21	4	-	82 500
South Strabane township, Washington County	2 227	132	780	789	224	186	103	13	110 300
South Union township, Fayette County	3 143	454	1 415	695	272	174	95	38	87 900
South Versailles township, Allegheny County	119	43	66	6	4	-	-	-	66 500
South Waverly borough, Bradford County	310	75	183	35	6	8	3	-	73 800
Southwest township, Warren County	102	53	44	5	-	-	-	-	48 700
Southwest Greensburg borough, Westmoreland County	574	67	407	97	3	-	-	-	78 800
Southwest Madison township, Perry County	157	20	87	32	7	7	4	-	81 300

Table 26. Home Value: 2000—Con.

[Data based on a sample (except Tables 65-68). For information on confidentiality protection, coverage, sampling error, and nonsampling error, see Appendix G. For location of definitions, see "How to Use This Census Report"]

State County Place and County Subdivision	Specified owner- occupied housing units	Value of home							
		Less than \$50,000	\$50,000 to \$99,999	\$100,000 to \$149,999	\$150,000 to \$199,999	\$200,000 to \$299,999	\$300,000 to \$499,999	\$500,000 or more	Median (dollars)
PLACE AND COUNTY SUBDIVISION—Con.									
South Whitehall township, Lehigh County	5 394	57	940	2 237	1 142	724	243	51	139 100
South Williamsport borough, Lycoming County	1 727	110	1 193	317	91	16	-	-	75 600
South Woodbury township, Bedford County	406	55	217	106	23	1	2	2	84 200
Sparta township, Crawford County	170	50	100	16	4	-	-	-	62 300
Spartansburg borough, Crawford County	96	59	37	-	-	-	-	-	43 500
Speers borough, Washington County	447	49	273	82	32	11	-	-	83 300
Spring township, Berks County	6 465	108	1 852	2 790	1 244	330	115	26	120 200
Spring township, Centre County	1 688	34	912	548	177	17	-	-	96 700
Spring township, Crawford County	127	18	85	18	4	2	-	-	79 700
Spring township, Perry County	456	30	157	204	47	16	-	2	109 700
Spring township, Snyder County	335	63	189	61	13	9	-	-	79 600
Springboro borough, Crawford County	112	52	54	2	4	-	-	-	52 500
Spring Brook township, Lackawanna County	646	16	209	234	94	73	17	3	127 200
Spring City borough, Chester County	675	26	333	281	28	7	-	-	98 200
Spring Creek township, Elk County	65	34	26	3	2	-	-	-	49 000
Spring Creek township, Warren County	143	58	67	16	2	-	-	-	57 500
Springdale borough, Allegheny County	1 021	201	674	119	27	-	-	-	69 700
Springdale township, Allegheny County	569	85	327	93	45	10	4	5	77 300
Springettsbury township, York County	6 538	28	1 996	2 883	981	498	98	54	116 900
Springetts Manor-Yorklyn CDP, York County	519	8	207	277	19	-	-	8	105 600
Springfield township, Bradford County	169	24	118	16	4	-	-	3	75 900
Springfield township, Bucks County	1 149	13	125	308	389	211	97	6	162 500
Springfield township, Delaware County	7 711	55	145	2 307	4 067	1 036	70	31	162 500
Springfield CDP, Delaware County	7 711	55	145	2 307	4 067	1 036	70	31	162 500
Springfield township, Erie County	697	90	419	130	43	15	-	-	83 200
Springfield township, Fayette County	549	162	308	62	13	4	-	-	69 300
Springfield township, Huntingdon County	113	22	71	16	4	-	-	-	66 600
Springfield township, Mercer County	366	85	191	53	28	9	-	-	70 200
Springfield township, Montgomery County	5 871	18	168	1 740	2 386	1 109	341	109	166 900
Springfield township, York County	976	-	72	471	273	128	24	8	142 200
Spring Garden township, York County	3 512	57	1 404	1 075	354	300	185	137	112 300
Spring Grove borough, York County	489	7	271	112	82	17	-	-	95 100
Spring Hill CDP, Cambria County	311	119	147	45	-	-	-	-	59 400
Springhill township, Fayette County	568	242	267	30	15	9	5	-	63 000
Springhill township, Greene County	34	25	6	-	3	-	-	-	31 700
Spring House CDP, Montgomery County	951	5	8	6	179	389	227	137	251 100
Spring Mills CDP, Centre County	66	-	48	12	2	4	-	-	84 700
Spring Mount CDP, Montgomery County	641	6	124	434	57	20	-	-	115 600
Spring Ridge CDP, Berks County	358	8	30	93	89	88	42	8	182 000
Springville township, Susquehanna County	269	6	135	110	12	6	-	-	97 800
Spruce Creek township, Huntingdon County	65	7	28	9	13	4	2	2	88 200
Spruce Hill township, Juniata County	136	18	73	28	13	4	-	-	84 700
Spry CDP, York County	1 237	-	250	755	157	66	9	-	121 300
Standing Stone township, Bradford County	85	11	57	12	5	-	-	-	79 100
Starrucca borough, Wayne County	58	11	42	5	-	-	-	-	67 600
State College borough, Centre County	2 295	30	311	726	679	415	134	-	154 600
Steelton borough, Dauphin County	1 437	451	822	130	29	5	-	-	65 400
Sterling township, Wayne County	256	-	96	105	35	18	-	2	115 700
Steuben township, Crawford County	112	27	68	9	6	2	-	-	57 600
Stevens township, Bradford County	43	16	26	-	1	-	-	-	59 200
Stewardson township, Potter County	13	2	7	-	4	-	-	-	91 700
Stewart township, Fayette County	135	48	60	27	-	-	-	-	65 900
Stewartstown borough, York County	449	3	159	179	89	19	-	-	113 600
Stillwater borough, Columbia County	42	-	28	14	-	-	-	-	91 300
Stockdale borough, Washington County	135	41	60	20	3	11	-	-	67 500
Stockertown borough, Northampton County	175	4	54	81	26	8	-	2	118 000
Stoneboro borough, Mercer County	282	80	185	12	3	-	2	-	65 700
Stonybrook-Wilshire CDP, York County	1 640	9	174	787	372	285	13	-	140 600
Stonycreek township, Cambria County	1 058	284	664	68	40	2	-	-	64 600
Stonycreek township, Somerset County	477	90	230	108	26	19	4	-	82 900
Stormstown CDP, Centre County	431	8	54	172	117	63	13	4	144 000
Stowe township, Allegheny County	1 855	874	915	56	10	-	-	-	51 800
Stowe CDP, Montgomery County	897	24	461	370	25	12	5	-	94 200
Stowe Township CDP, Allegheny County	1 855	874	915	56	10	-	-	-	51 800
Stoystown borough, Somerset County	108	25	73	8	-	2	-	-	63 600
Straban township, Adams County	916	41	280	371	158	62	-	4	113 900
Strasburg borough, Lancaster County	709	12	150	347	138	58	4	-	121 600
Strasburg township, Lancaster County	788	-	110	340	204	71	38	25	142 700
Strattanville borough, Clarion County	101	33	61	7	-	-	-	-	63 900
Strausstown borough, Berks County	98	3	70	17	6	-	2	-	89 000
Stroud township, Monroe County	3 886	33	761	1 571	725	606	160	30	136 600
Stroudsburg borough, Monroe County	824	38	250	316	155	61	4	-	116 300
Sturgeon-Noblestown CDP, Allegheny County	411	73	155	75	88	13	7	-	87 700
Sugarcreek township, Armstrong County	244	77	125	35	7	-	-	-	67 300
Sugarcreek borough, Venango County	1 361	652	609	63	23	14	-	-	51 600
Sugar Grove township, Mercer County	184	44	90	40	8	-	2	-	74 400
Sugar Grove borough, Warren County	129	38	72	12	7	-	-	-	70 600
Sugar Grove township, Warren County	247	82	120	26	13	-	6	-	61 200
Sugarloaf township, Columbia County	163	25	91	35	8	4	-	-	80 700
Sugarloaf township, Luzerne County	920	37	288	341	110	72	51	21	114 900
Sugar Notch borough, Luzerne County	282	82	147	49	2	2	-	-	72 200
Sullivan township, Tioga County	134	23	94	8	7	2	-	-	68 500
Summerhill borough, Cambria County	169	35	117	14	3	-	-	-	68 400
Summerhill township, Cambria County	697	349	234	84	26	4	-	-	49 900
Summerhill township, Crawford County	110	23	58	24	5	-	-	-	73 500
Summerville borough, Jefferson County	147	109	36	2	-	-	-	-	40 100
Summit township, Butler County	962	88	422	325	71	48	-	8	98 300
Summit township, Crawford County	413	84	228	75	13	7	4	2	74 100
Summit township, Erie County	990	21	383	248	218	113	-	7	126 100

Table 26. Home Value: 2000—Con.

[Data based on a sample (except Tables 65-68). For information on confidentiality protection, coverage, sampling error, and nonsampling error, see Appendix G. For location of definitions, see "How to Use This Census Report"]

State County Place and County Subdivision	Specified owner- occupied housing units	Value of home							
		Less than \$50,000	\$50,000 to \$99,999	\$100,000 to \$149,999	\$150,000 to \$199,999	\$200,000 to \$299,999	\$300,000 to \$499,999	\$500,000 or more	Median (dollars)
PLACE AND COUNTY SUBDIVISION—Con.									
Summit township, Potter County	12	-	8	4	-	-	-	-	85 000
Summit township, Somerset County	484	149	253	52	27	3	-	-	70 400
Summit Hill borough, Carbon County	1 028	364	494	133	30	7	-	-	61 600
Summit Station CDP, Schuylkill County	67	6	39	22	-	-	-	-	89 000
Sunbury city, Northumberland County	1 822	566	1 158	71	12	8	7	-	62 200
Susquehanna township, Cambria County	538	306	172	38	16	6	-	-	45 400
Susquehanna township, Dauphin County	6 351	63	2 317	2 598	903	333	119	18	111 700
Susquehanna township, Juniata County	218	18	138	47	11	4	-	-	87 600
Susquehanna township, Lycoming County	295	15	185	64	28	3	-	-	88 600
Susquehanna Depot borough, Susquehanna County	346	159	177	8	2	-	-	-	53 000
Susquehanna Trails CDP, York County	589	38	252	250	15	26	8	-	100 700
Sutersville borough, Westmoreland County	205	48	129	22	4	-	2	-	67 300
Swarthmore borough, Delaware County	1 125	-	8	46	238	442	324	67	258 000
Swatara township, Dauphin County	5 825	249	2 964	2 228	340	37	7	-	96 600
Swatara township, Lebanon County	917	31	441	367	57	21	-	-	99 100
Sweden township, Potter County	181	20	74	56	19	12	-	-	98 800
Swissvale borough, Allegheny County	2 232	972	1 033	144	61	15	7	-	54 000
Swoyersville borough, Luzerne County	1 704	98	1 244	311	44	7	-	-	81 900
Sykesville borough, Jefferson County	311	180	127	4	-	-	-	-	46 300
Sylvania borough, Bradford County	49	11	31	5	2	-	-	-	70 500
Sylvania township, Potter County	12	3	9	-	-	-	-	-	81 400
Tamaqua borough, Schuylkill County	1 985	1 111	725	114	29	6	-	-	46 700
Tarentum borough, Allegheny County	1 071	599	450	12	-	-	-	10	47 200
Tatamy borough, Northampton County	278	2	87	140	49	-	-	-	114 000
Taylor township, Blair County	543	75	283	133	38	14	-	-	86 500
Taylor township, Centre County	129	14	83	22	6	4	-	-	85 500
Taylor township, Fulton County	195	31	140	18	6	-	-	-	72 400
Taylor borough, Lackawanna County	1 299	73	809	307	41	44	25	-	90 300
Taylor township, Lawrence County	305	99	176	22	8	-	-	-	62 400
Telford borough	1 058	-	116	746	178	12	-	6	131 700
Bucks County (part)	417	-	57	294	60	6	-	-	130 900
Montgomery County (part)	641	-	59	452	118	6	-	6	132 300
Tell township, Huntingdon County	85	14	58	10	3	-	-	-	77 500
Terre Hill borough, Lancaster County	255	4	80	151	14	4	2	-	110 100
Terry township, Bradford County	135	52	72	7	2	2	-	-	60 800
Texas township, Wayne County	455	13	221	148	31	42	-	-	98 100
Thompson township, Fulton County	150	12	86	43	7	2	-	-	90 400
Thompson borough, Susquehanna County	61	14	41	4	2	-	-	-	67 000
Thompson township, Susquehanna County	53	5	22	12	12	2	-	-	97 500
Thompsontown borough, Juniata County	138	21	93	16	6	2	-	-	79 200
Thompsonville CDP, Washington County	1 109	-	59	274	329	302	123	22	183 900
Thornburg borough, Allegheny County	168	-	8	22	42	67	18	11	216 700
Thornbury township, Chester County	650	-	6	13	122	139	252	118	322 500
Thornbury township, Delaware County	1 211	6	20	63	205	406	461	50	276 100
Thorndale CDP, Chester County	901	13	134	544	153	57	-	-	126 900
Thornhurst township, Lackawanna County	245	6	129	83	15	12	-	-	95 200
Three Springs borough, Huntingdon County	108	21	73	6	1	5	-	2	65 600
Throop borough, Lackawanna County	1 100	87	756	181	45	31	-	-	78 000
Tidioute borough, Warren County	170	101	59	10	-	-	-	-	46 700
Tilden township, Berks County	629	15	188	235	131	45	15	-	121 600
Timber Hills CDP, Lebanon County	122	-	9	9	56	40	8	-	186 500
Timblin borough, Jefferson County	46	39	7	-	-	-	-	-	29 200
Tinicum township, Bucks County	809	6	20	121	173	256	164	69	232 300
Tinicum township, Delaware County	1 119	9	693	380	30	-	7	-	89 900
Tinicum Township CDP, Delaware County	1 119	9	693	380	30	-	7	-	89 900
Tioga borough, Tioga County	91	38	47	6	-	-	-	-	53 800
Tioga township, Tioga County	160	46	91	18	5	-	-	-	67 600
Tionesta borough, Forest County	155	52	89	10	2	2	-	-	57 300
Tionesta township, Forest County	170	55	103	12	-	-	-	-	64 100
Tipton CDP, Blair County	279	7	131	101	40	-	-	-	100 400
Titusville city, Crawford County	1 231	614	504	73	15	13	6	6	50 100
Toboyne township, Perry County	89	21	39	21	6	-	2	-	70 400
Toby township, Clarion County	215	100	108	4	3	-	-	-	52 200
Tobyhanna township, Monroe County	1 898	28	717	717	284	95	21	36	113 700
Todd township, Huntingdon County	147	16	91	30	10	-	-	-	85 000
Todd township, Fulton County	304	34	162	82	17	4	-	5	90 200
Topton borough, Berks County	510	12	277	179	42	-	-	-	95 300
Toughkenamon CDP, Chester County	198	19	11	81	52	25	-	10	136 400
Towamencin township, Montgomery County	4 354	19	560	1 037	1 340	1 127	252	19	171 600
Towamensing township, Carbon County	941	8	236	518	119	60	-	-	126 800
Towanda borough, Bradford County	663	80	452	127	4	-	-	-	74 000
Towanda township, Bradford County	189	38	104	28	9	8	2	-	77 400
Tower City borough, Schuylkill County	381	202	156	19	-	4	-	-	48 400
Townville borough, Crawford County	73	25	40	6	2	-	-	-	58 800
Trafford borough	961	133	649	162	17	-	-	-	77 600
Allegheny County (part)	8	-	8	-	-	-	-	-	55 000
Westmoreland County (part)	953	133	641	162	17	-	-	-	77 800
Trainer borough, Delaware County	459	34	400	11	-	5	9	-	80 300
Trappe borough, Montgomery County	1 010	-	23	531	219	174	50	13	145 700
Treasure Lake CDP, Clearfield County	1 439	-	719	421	159	112	28	-	100 000
Tredyffrin township, Chester County	8 129	329	116	739	1 333	2 614	2 648	647	269 800
Tremont borough, Schuylkill County	480	27	164	33	4	-	-	-	45 600
Tremont township, Schuylkill County	62	14	37	11	-	-	-	-	67 800
Tresckow CDP, Carbon County	289	106	155	28	-	-	-	-	63 400
Trevorton CDP, Northumberland County	641	284	317	21	15	4	-	-	54 700
Triumph township, Warren County	45	16	21	8	-	-	-	-	70 600
Trooper CDP, Montgomery County	1 639	16	102	512	459	330	202	18	167 300

Table 26. Home Value: 2000—Con.

[Data based on a sample (except Tables 65-68). For information on confidentiality protection, coverage, sampling error, and nonsampling error, see Appendix G. For location of definitions, see "How to Use This Census Report"]

State County Place and County Subdivision	Specified owner- occupied housing units	Value of home							
		Less than \$50,000	\$50,000 to \$99,999	\$100,000 to \$149,999	\$150,000 to \$199,999	\$200,000 to \$299,999	\$300,000 to \$499,999	\$500,000 or more	Median (dollars)
PLACE AND COUNTY SUBDIVISION—Con.									
Troutville borough, Clearfield County	71	33	38	-	-	-	-	-	54 200
Troxelville CDP, Snyder County	52	2	46	4	-	-	-	-	65 500
Troy borough, Bradford County	261	49	164	40	8	-	-	-	75 000
Troy township, Bradford County	238	25	166	33	4	5	5	-	78 000
Troy township, Crawford County	137	48	79	6	2	2	-	-	58 500
Trumbauersville borough, Bucks County	248	-	29	104	103	8	2	2	147 100
Tullytown borough, Bucks County	515	10	115	347	43	-	-	-	111 900
Tulpehocken township, Berks County	587	12	189	286	76	20	4	-	114 300
Tunkhannock township, Monroe County	1 254	32	458	505	219	40	-	-	113 300
Tunkhannock borough, Wyoming County	411	26	254	87	29	4	6	5	88 800
Tunkhannock township, Wyoming County	1 029	38	448	338	164	27	7	7	105 300
Tunnelhill borough	102	54	45	3	-	-	-	-	48 400
Blair County (part)	29	25	3	1	-	-	-	-	33 800
Cambria County (part)	73	29	42	2	-	-	-	-	65 000
Turbett township, Juniata County	187	28	93	54	12	-	-	-	84 000
Turbot township, Northumberland County	485	16	235	177	42	14	1	-	98 900
Turbotville borough, Northumberland County	197	7	135	39	14	2	-	-	87 400
Turtle Creek borough, Allegheny County	1 121	658	454	9	-	-	-	-	46 500
Tuscarora township, Bradford County	150	21	86	27	12	4	-	-	77 900
Tuscarora township, Juniata County	190	30	118	34	4	2	-	2	77 400
Tuscarora township, Perry County	230	28	113	68	13	6	-	2	92 600
Tuscarora CDP, Schuylkill County	360	202	124	26	6	2	-	-	46 400
Twilight borough, Washington County	79	15	48	14	2	-	-	-	81 500
Tyler Run-Queens Gate CDP, York County	637	-	191	272	61	94	19	-	116 000
Tyrone township, Adams County	355	17	150	128	52	4	4	-	102 900
Tyrone borough, Blair County	1 364	447	777	128	12	-	-	-	64 200
Tyrone township, Blair County	383	28	199	106	20	24	6	-	92 300
Tyrone township, Perry County	369	27	157	143	23	15	2	2	100 100
Ulster township, Bradford County	249	28	173	37	7	4	-	-	75 500
Ulysses borough, Potter County	121	47	69	3	-	2	-	-	61 600
Ulysses township, Potter County	121	28	69	17	3	2	-	2	73 400
Union township, Adams County	790	4	160	262	296	46	14	8	143 500
Union township, Berks County	977	29	293	442	124	49	40	-	120 100
Union township, Centre County	209	11	96	75	16	9	2	-	99 300
Union township, Clearfield County	208	48	131	25	4	-	-	-	68 000
Union township, Crawford County	147	28	78	27	12	2	-	-	78 100
Union township, Erie County	268	36	174	37	16	5	-	-	75 900
Union township, Fulton County	63	2	42	17	2	-	-	-	86 800
Union township, Huntingdon County	236	72	140	15	5	2	-	2	65 000
Union township, Jefferson County	152	38	92	14	6	2	-	-	70 500
Union township, Lawrence County	1 583	454	857	165	74	25	-	8	65 800
Union township, Lebanon County	548	22	211	248	51	12	4	-	105 500
Union township, Luzerne County	505	28	237	146	77	17	-	-	98 400
Union township, Mifflin County	694	81	445	124	36	8	-	-	76 500
Union township, Schuylkill County	334	40	137	111	28	18	-	-	96 600
Union township, Snyder County	257	45	126	66	10	6	4	-	85 400
Union township, Tioga County	146	40	92	11	1	2	-	-	66 100
Union township, Union County	381	24	182	85	53	30	7	-	97 100
Union township, Washington County	1 582	112	771	494	150	47	-	8	95 100
Union City borough, Erie County	661	330	304	16	-	11	-	-	50 000
Union Dale borough, Susquehanna County	80	13	48	11	5	3	-	-	73 800
Uniontown city, Fayette County	2 374	893	1 159	245	28	33	16	-	58 200
Unionville borough, Centre County	78	4	49	23	-	2	-	-	90 700
Unity township, Westmoreland County	5 279	414	1 762	1 375	870	499	285	74	118 400
Upland borough, Delaware County	638	119	453	55	5	6	-	-	69 800
Upper Allen township, Cumberland County	3 664	26	544	1 786	633	426	183	66	134 100
Upper Augusta township, Northumberland County	767	50	392	226	81	9	9	-	90 600
Upper Bern township, Berks County	313	7	97	156	34	13	6	-	113 400
Upper Burrell township, Westmoreland County	539	29	231	168	82	29	-	-	102 300
Upper Chichester township, Delaware County	4 273	26	1 019	2 093	939	181	15	-	128 200
Upper Darby township, Delaware County	19 359	1 856	9 492	5 053	2 233	644	44	37	93 700
Upper Dublin township, Montgomery County	7 552	65	159	848	1 923	2 811	1 529	217	224 100
Upper Fairfield township, Lycoming County	391	10	159	154	46	20	2	-	106 600
Upper Frankford township, Cumberland County	296	6	140	103	39	6	-	2	100 900
Upper Frederick township, Montgomery County	825	-	63	403	213	127	15	4	141 600
Upper Gwynedd township, Montgomery County	3 986	17	241	991	1 380	1 026	300	31	176 600
Upper Hanover township, Montgomery County	1 319	6	105	500	467	188	45	8	154 400
Upper Leacock township, Lancaster County	1 478	-	170	821	304	123	52	8	134 500
Upper Macungie township, Lehigh County	3 520	20	391	871	1 045	804	321	68	174 600
Upper Mahanoy township, Northumberland County	109	34	44	18	9	4	-	-	67 900
Upper Mahantongo township, Schuylkill County	137	32	80	16	5	4	-	-	68 200
Upper Makefield township, Bucks County	2 073	-	7	63	87	608	692	616	350 100
Upper Merion township, Montgomery County	6 958	25	427	2 048	2 409	1 339	571	139	165 700
Upper Mifflin township, Cumberland County	208	-	90	77	26	11	2	2	109 500
Upper Milford township, Lehigh County	1 961	41	200	638	416	426	159	81	160 500
Upper Moreland township, Montgomery County	5 913	73	340	3 093	1 504	714	114	75	143 400
Upper Mount Bethel township, Northampton County	1 281	-	277	503	362	114	19	6	139 400
Upper Nazareth township, Northampton County	1 067	-	216	404	355	92	-	-	136 900
Upper Oxford township, Chester County	471	3	48	168	154	86	8	4	153 900
Upper Paxton township, Dauphin County	949	57	506	232	97	31	26	-	94 000
Upper Pottsgrove township, Montgomery County	1 207	-	152	509	457	69	12	8	143 800
Upper Providence township, Delaware County	2 914	26	106	608	510	798	667	199	227 200
Upper Providence township, Montgomery County	4 286	6	455	1 413	796	1 160	437	19	162 900
Upper Providence Township CDP, Delaware County	2 914	26	106	608	510	798	667	199	227 200
Upper St. Clair township, Allegheny County	6 268	40	522	1 608	1 838	1 374	671	215	174 900

Table 26. Home Value: 2000—Con.

[Data based on a sample (except Tables 65-68). For information on confidentiality protection, coverage, sampling error, and nonsampling error, see Appendix G. For location of definitions, see "How to Use This Census Report"]

State County Place and County Subdivision	Specified owner- occupied housing units	Value of home							
		Less than \$50,000	\$50,000 to \$99,999	\$100,000 to \$149,999	\$150,000 to \$199,999	\$200,000 to \$299,999	\$300,000 to \$499,999	\$500,000 or more	Median (dollars)
PLACE AND COUNTY SUBDIVISION—Con.									
Upper St. Clair CDP, Allegheny County	6 268	40	522	1 608	1 838	1 374	671	215	174 900
Upper Salford township, Montgomery County	787	-	18	176	276	210	103	4	186 500
Upper Saucon township, Lehigh County	3 267	16	219	1 178	721	662	353	118	161 800
Upper Southampton township, Bucks County	4 591	12	80	960	2 232	1 124	173	10	175 800
Upper Tulpehocken township, Berks County	282	4	66	100	94	10	6	2	134 900
Upper Turkeyfoot township, Somerset County	226	69	121	23	8	3	2	-	67 400
Upper Tyrone township, Fayette County	543	155	277	89	8	9	5	-	64 300
Upper Uwchlan township, Chester County	1 883	-	32	105	522	915	287	22	223 200
Upper Yoder township, Cambria County	1 564	300	787	337	71	40	14	15	80 700
Ursina borough, Somerset County	48	26	15	2	-	5	-	-	47 800
Utica borough, Venango County	52	39	13	-	-	-	-	-	33 300
Uwchlan township, Chester County	4 584	18	98	935	1 151	1 945	428	9	203 500
Valencia borough, Butler County	52	4	31	10	4	3	-	-	90 000
Valley township, Armstrong County	143	32	83	26	-	-	-	2	79 800
Valley township, Chester County	1 420	29	448	688	247	8	-	-	116 200
Valley township, Montour County	554	20	197	177	96	49	13	2	113 900
Valley Green CDP, York County	1 134	16	640	384	69	25	-	-	91 000
Valley-Hi borough, Fulton County	5	2	3	-	-	-	-	-	81 700
Valley View CDP, Schuylkill County	511	76	345	55	23	12	-	-	77 000
Valley View CDP, York County	1 023	6	507	412	45	48	5	-	99 900
Vanderbilt borough, Fayette County	166	85	78	-	3	-	-	-	49 300
Vandergrift borough, Westmoreland County	1 414	622	736	44	6	6	-	-	53 800
Vandling borough, Lackawanna County	226	27	111	44	33	9	2	-	86 100
Vanport township, Beaver County	181	35	106	31	9	-	-	-	80 400
Venango township, Butler County	116	21	70	21	4	-	-	-	73 600
Venango borough, Crawford County	74	34	33	7	-	-	-	-	52 500
Venango township, Crawford County	138	19	74	21	22	2	-	-	89 400
Venango township, Erie County	377	24	127	173	40	13	-	-	110 100
Vernon township, Crawford County	1 305	166	712	303	74	42	8	-	85 300
Verona borough, Allegheny County	633	226	397	10	-	-	-	-	57 700
Versailles borough, Allegheny County	449	167	282	-	-	-	-	-	54 400
Victory township, Venango County	59	24	29	4	2	-	-	-	56 900
Village Green-Green Ridge CDP, Delaware County	2 387	19	317	1 269	723	48	11	-	136 600
Village Shires CDP, Bucks County	1 135	-	141	194	132	648	7	13	209 400
Vinco CDP, Cambria County	465	47	298	102	-	10	-	8	87 500
Vintondale borough, Cambria County	154	121	33	-	-	-	-	-	33 800
Volant borough, Lawrence County	36	2	28	6	-	-	-	-	71 700
Walker township, Centre County	825	28	349	334	90	21	3	-	104 200
Walker township, Huntingdon County	521	48	267	105	80	16	5	-	90 100
Walker township, Juniata County	528	57	255	175	24	10	7	-	89 400
Walker township, Schuylkill County	253	10	88	77	62	10	6	-	118 800
Wall borough, Allegheny County	186	135	51	-	-	-	-	-	35 300
Wallace township, Chester County	834	3	25	108	188	294	157	59	229 200
Wallaceton borough, Clearfield County	88	46	36	4	2	-	-	-	49 000
Waller CDP, Columbia County	22	5	15	2	-	-	-	-	78 600
Walnutport borough, Northampton County	570	28	287	227	23	-	5	-	97 800
Wampum borough, Lawrence County	181	45	105	18	10	3	-	-	70 100
Ward township, Tioga County	31	13	12	4	-	-	2	-	67 500
Warminster township, Bucks County	7 721	58	218	2 412	4 440	557	19	17	160 500
Warminster Heights CDP, Bucks County	349	16	11	201	110	11	-	-	140 900
Warren township, Bradford County	106	22	67	13	4	-	-	-	73 900
Warren township, Franklin County	26	-	10	12	2	2	-	-	106 800
Warren city, Warren County	2 463	839	1 339	180	66	26	13	-	60 200
Warren South CDP, Warren County	520	60	311	115	29	5	-	-	84 100
Warrington township, Bucks County	4 560	-	179	466	1 641	2 004	270	-	199 900
Warrington township, York County	920	-	268	362	158	125	7	-	132 100
Warrior Run borough, Luzerne County	169	60	76	28	2	3	-	-	67 500
Warriors Mark township, Huntingdon County	384	22	162	127	42	29	-	2	102 300
Warsaw township, Jefferson County	230	65	140	18	2	5	-	-	65 300
Warwick township, Bucks County	3 539	6	62	693	963	1 333	460	22	203 400
Warwick township, Chester County	698	-	59	170	259	147	55	8	169 000
Warwick township, Lancaster County	4 180	16	768	1 892	993	394	117	-	131 600
Washington township, Armstrong County	185	65	89	18	5	3	-	5	62 700
Washington township, Berks County	807	8	95	332	234	126	12	-	145 900
Washington township, Butler County	294	108	127	53	4	2	-	-	64 400
Washington township, Cambria County	259	112	101	40	4	2	-	-	55 500
Washington township, Clarion County	371	63	208	87	11	2	-	-	79 300
Washington township, Dauphin County	543	47	222	172	73	29	-	-	100 600
Washington township, Erie County	767	45	274	205	146	65	32	-	120 900
Washington township, Fayette County	1 224	212	720	222	41	7	-	22	75 400
Washington township, Franklin County	3 228	60	1 480	933	421	276	58	-	103 300
Washington township, Greene County	159	24	76	39	11	6	-	3	82 900
Washington township, Indiana County	236	67	147	17	5	-	-	-	67 500
Washington township, Jefferson County	395	119	195	68	9	4	-	-	66 200
Washington township, Lawrence County	104	6	58	29	6	3	2	-	90 000
Washington township, Lehigh County	1 731	17	502	725	400	63	7	17	124 800
Washington township, Lycoming County	307	15	179	83	28	2	-	-	91 700
Washington township, Northampton County	1 112	8	244	520	233	107	-	-	128 000
Washington township, Northumberland County ..	136	16	83	27	8	2	-	-	85 000
Washington township, Schuylkill County	545	33	203	244	50	15	-	-	107 200
Washington township, Snyder County	245	14	126	64	27	14	-	-	95 300
Washington city, Washington County	2 710	796	1 580	233	54	35	12	-	64 500
Washington township, Westmoreland County	1 764	84	651	607	269	126	27	-	109 900
Washington township, Wyoming County	264	11	139	87	14	10	3	-	95 300
Washington township, York County	498	9	131	245	69	36	5	3	116 400
Washingtonville borough, Montour County	41	6	33	2	-	-	-	-	70 300
Waterford borough, Erie County	318	10	179	111	11	5	2	-	93 800
Waterford township, Erie County	516	30	214	165	77	30	-	-	104 400
Watson township, Lycoming County	113	1	58	31	16	7	-	-	97 200

Table 26. Home Value: 2000—Con.

[Data based on a sample (except Tables 65-68). For information on confidentiality protection, coverage, sampling error, and nonsampling error, see Appendix G. For location of definitions, see "How to Use This Census Report"]

State County Place and County Subdivision	Specified owner- occupied housing units	Value of home							
		Less than \$50,000	\$50,000 to \$99,999	\$100,000 to \$149,999	\$150,000 to \$199,999	\$200,000 to \$299,999	\$300,000 to \$499,999	\$500,000 or more	Median (dollars)
PLACE AND COUNTY SUBDIVISION—Con.									
Watson township, Warren County	56	20	23	9	2	2	-	-	63 100
Watsontown borough, Northumberland County ...	537	46	361	90	40	-	-	-	81 900
Watts township, Perry County	246	13	81	128	14	10	-	-	108 700
Wattsburg borough, Erie County	75	17	52	6	-	-	-	-	65 000
Waymart borough, Wayne County	290	10	186	71	19	4	-	-	85 700
Wayne township, Armstrong County	139	55	64	15	5	-	-	-	65 000
Wayne township, Clinton County	260	30	131	37	38	16	8	-	87 500
Wayne township, Crawford County	230	35	114	51	17	8	3	2	88 200
Wayne township, Dauphin County	288	6	91	120	49	22	-	-	122 600
Wayne township, Erie County	268	73	120	50	19	4	2	-	71 400
Wayne township, Greene County	156	88	63	3	2	-	-	-	42 300
Wayne township, Lawrence County	627	106	292	121	67	41	-	-	83 400
Wayne township, Mifflin County	457	145	244	45	13	6	4	-	69 000
Wayne township, Schuylkill County	1 153	31	383	463	235	32	4	5	113 700
Wayne Heights CDP, Franklin County	596	-	269	222	78	27	-	-	106 800
Waynesboro borough, Franklin County	1 997	164	1 296	420	48	63	6	-	85 500
Waynesburg borough, Greene County	655	225	378	41	-	11	-	-	62 900
Weatherly borough, Carbon County	694	143	426	125	-	-	-	-	70 500
Weigelstown CDP, York County	2 580	7	1 081	1 346	128	9	9	-	105 100
Weisenberg township, Lehigh County	1 057	-	158	285	284	260	70	-	163 800
Weissport borough, Carbon County	75	19	55	1	-	-	-	-	59 300
Weissport East CDP, Carbon County	517	15	321	166	15	-	-	-	81 400
Wellersburg borough, Somerset County	64	19	36	9	-	-	-	-	72 500
Wells township, Bradford County	112	30	62	16	-	-	2	2	70 000
Wells township, Fulton County	118	32	78	8	-	-	-	-	62 400
Wellsboro borough, Tioga County	748	48	393	187	75	45	-	-	89 300
Wellsville borough, York County	72	-	41	29	2	-	-	-	97 400
Wernersville borough, Berks County	577	8	330	212	27	-	-	-	94 200
Wesleyville borough, Erie County	823	175	611	31	6	-	-	-	64 700
West township, Huntingdon County	113	29	61	21	2	-	-	-	75 300
West Abington township, Lackawanna County ...	55	-	28	17	4	3	3	-	99 500
West Alexander borough, Washington County ...	76	24	47	-	3	2	-	-	59 300
West Beaver township, Snyder County	173	20	113	32	7	-	1	-	81 200
West Bethlehem township, Washington County ..	284	95	152	25	12	-	-	-	64 100
West Bradford township, Chester County	2 784	9	70	759	1 309	363	237	37	165 300
West Branch township, Potter County	66	4	36	20	4	2	-	-	89 000
West Brandywine township, Chester County	1 766	17	144	710	493	356	25	21	151 000
West Brownsville borough, Washington County ..	335	206	111	9	-	9	-	-	41 800
West Brunswick township, Schuylkill County	904	15	402	267	145	58	17	-	106 600
West Buffalo township, Union County	471	-	250	128	59	24	10	-	98 100
West Burlington township, Bradford County	42	7	23	9	3	-	-	-	78 300
West Caln township, Chester County	1 741	24	141	871	442	206	48	9	142 700
West Cameron township, Northumberland County	98	20	66	6	4	2	-	-	72 100
West Carroll township, Cambria County	401	257	119	19	6	-	-	-	38 600
West Chester borough, Chester County	2 120	27	464	735	463	290	116	25	140 400
West Chillisquaque township, Northumberland County	458	37	315	82	24	-	-	-	84 800
West Cocalico township, Lancaster County	1 550	15	374	702	341	74	44	-	123 200
West Conshohocken borough, Montgomery County	405	7	100	133	65	22	24	54	126 600
West Cornwall township, Lebanon County	489	8	227	132	79	31	4	8	104 600
West Deer township, Allegheny County	3 381	248	1 438	1 336	219	117	20	3	100 100
West Donegal township, Lancaster County	1 630	15	285	856	269	196	-	9	130 400
West Earl township, Lancaster County	1 401	12	238	818	186	147	-	-	126 600
West Easton borough, Northampton County	323	18	180	122	3	-	-	-	88 600
West Elizabeth borough, Allegheny County	115	52	60	-	3	-	-	-	54 600
Westfall township, Pike County	569	2	133	249	114	52	13	6	129 300
West Fallowfield township, Chester County	473	4	56	245	117	31	4	16	137 400
West Fallowfield township, Crawford County	130	44	68	7	6	-	2	3	61 300
Westfield borough, Tioga County	241	118	116	7	-	-	-	-	50 600
Westfield township, Tioga County	134	57	70	5	2	-	-	-	55 600
West Finley township, Washington County	88	15	37	22	10	4	-	-	87 000
West Franklin township, Armstrong County	408	66	216	82	32	10	2	-	84 600
West Goshen CDP, Chester County	1 956	9	8	541	850	515	19	14	173 100
West Goshen township, Chester County	5 309	17	57	990	1 913	1 876	429	27	191 700
West Grove borough, Chester County	622	3	131	324	158	6	-	-	122 800
West Hanover township, Dauphin County	1 914	48	570	911	275	78	32	-	114 900
West Hazleton borough, Luzerne County	974	427	400	106	35	6	-	-	56 400
West Hemlock township, Montour County	66	2	24	25	11	4	-	-	114 600
West Hempfield township, Lancaster County	3 988	27	808	2 156	657	290	50	-	121 400
West Hills CDP, Armstrong County	417	7	214	117	55	17	7	-	92 600
West Homestead borough, Allegheny County	720	161	421	119	19	-	-	-	72 400
West Keating township, Clinton County	6	4	2	-	-	-	-	-	45 000
West Kittanning borough, Armstrong County	409	83	279	35	10	2	-	-	70 700
West Lampeter township, Lancaster County	3 251	15	553	1 489	673	405	85	31	133 300
West Lawn borough, Berks County	509	4	439	60	4	2	-	-	84 400
West Lebanon township, Lebanon County	213	29	169	15	-	-	-	-	66 100
West Leechburg borough, Westmoreland County ..	425	54	253	96	14	8	-	-	82 500
West Liberty borough, Butler County	77	11	43	6	12	2	-	3	78 500
West Mahanoy township, Schuylkill County	1 121	609	378	79	44	11	-	-	45 900
West Mahoning township, Indiana County	92	53	23	9	2	5	-	-	43 000
West Manchester township, York County	5 146	33	2 013	2 271	553	245	31	-	108 800
West Manheim township, York County	1 402	14	332	692	243	103	5	13	124 300
West Marlborough township, Chester County ...	118	-	21	19	33	29	12	4	171 600
West Mayfield borough, Beaver County	355	83	238	34	-	-	-	-	68 700
West Mead township, Crawford County	1 495	123	1 022	285	32	15	8	10	81 700
West Middlesex borough, Mercer County	260	56	145	42	12	5	-	-	71 600
West Middletown borough, Washington County ...	45	9	32	4	-	-	-	-	68 600
West Mifflin borough, Allegheny County	6 952	1 235	4 684	770	176	70	9	8	70 200

Table 26. Home Value: 2000—Con.

[Data based on a sample (except Tables 65-68). For information on confidentiality protection, coverage, sampling error, and nonsampling error, see Appendix G. For location of definitions, see "How to Use This Census Report"]

State County Place and County Subdivision	Specified owner- occupied housing units	Value of home							
		Less than \$50,000	\$50,000 to \$99,999	\$100,000 to \$149,999	\$150,000 to \$199,999	\$200,000 to \$299,999	\$300,000 to \$499,999	\$500,000 or more	Median (dollars)
PLACE AND COUNTY SUBDIVISION—Con.									
Westmont borough, Cambria County	1 812	74	659	562	207	208	87	15	112 300
West Nantmeal township, Chester County	422	-	27	108	161	99	21	6	177 900
West Newton borough, Westmoreland County	841	175	513	130	23	-	-	-	66 000
West Norriton township, Montgomery County	4 288	29	595	2 138	1 136	331	40	19	132 900
West Norriton CDP, Montgomery County	4 288	29	595	2 138	1 136	331	40	19	132 900
West Nottingham township, Chester County	401	3	66	164	111	40	13	4	140 200
Westover borough, Clearfield County	105	67	36	2	-	-	-	-	29 800
West Penn township, Schuylkill County	929	47	355	357	73	78	19	-	108 500
West Pennsboro township, Cumberland County	1 215	7	361	577	139	107	24	-	117 600
West Perry township, Snyder County	197	20	117	38	16	2	4	-	85 800
West Pikeland township, Chester County	973	-	5	35	143	399	266	125	279 100
West Pike Run township, Washington County	446	188	151	49	12	42	4	-	58 800
West Pittston borough, Luzerne County	1 278	97	810	190	95	59	9	18	83 700
West Pottsgrove township, Montgomery County	967	24	490	411	25	12	5	-	95 600
West Providence township, Bedford County	774	133	452	129	42	10	8	-	74 800
West Reading borough, Berks County	940	65	803	61	5	6	-	-	72 700
West Rockhill township, Bucks County	811	7	25	312	267	155	39	6	158 100
West Sadsbury township, Chester County	549	5	83	269	122	56	14	-	136 700
West St. Clair township, Bedford County	281	44	166	46	21	4	-	-	75 100
West Salem township, Mercer County	771	132	473	113	35	-	10	8	74 700
West Shenango township, Crawford County	107	38	48	9	12	-	-	-	61 900
West Sunbury borough, Butler County	23	10	10	-	-	3	-	-	67 500
West Taylor township, Cambria County	280	145	123	7	5	-	-	-	48 900
Westtown township, Chester County	2 876	-	62	333	648	1 487	292	54	223 000
West View borough, Allegheny County	1 956	148	1 478	220	102	-	8	-	81 000
West Vincent township, Chester County	773	-	24	53	75	182	341	98	327 500
West Wheatfield township, Indiana County	511	212	263	29	7	-	-	-	59 700
West Whiteland township, Chester County	4 312	9	256	1 238	1 554	839	385	31	168 100
West Wyoming borough, Luzerne County	947	60	467	261	90	62	7	-	94 300
West Wyomissing CDP, Berks County	1 121	35	825	261	-	-	-	-	87 200
West York borough, York County	1 022	49	926	41	-	-	6	-	72 500
Wetmore township, McKean County	450	97	264	70	14	5	-	-	71 000
Wharton township, Fayette County	702	106	352	165	49	20	10	-	88 400
Wharton township, Potter County	25	3	22	-	-	-	-	-	70 700
Wheatfield township, Perry County	670	18	277	320	49	6	-	-	105 700
Wheatland borough, Mercer County	236	163	71	2	-	-	-	-	41 500
Whitaker borough, Allegheny County	404	209	182	11	2	-	-	-	49 200
White township, Beaver County	334	109	191	30	4	-	-	-	65 700
White township, Cambria County	162	33	86	35	2	6	-	-	67 900
White township, Indiana County	2 940	168	1 138	896	344	251	100	43	110 200
White Deer township, Union County	1 012	70	590	276	51	16	9	-	91 600
Whitehall borough, Allegheny County	4 465	78	2 031	1 716	412	157	61	10	102 900
Whitehall township, Lehigh County	6 305	79	1 992	2 881	1 019	270	36	28	116 400
White Haven borough, Luzerne County	311	39	202	43	23	4	-	-	82 100
Whiteley township, Greene County	76	10	40	14	10	2	-	-	86 700
Whitemarsh township, Montgomery County	4 797	14	104	755	1 636	1 140	891	257	196 100
White Oak borough, Allegheny County	2 610	472	1 533	375	157	49	16	8	77 100
Whitfield CDP, Berks County	970	6	22	667	206	69	-	-	135 200
Whitpain township, Montgomery County	5 089	20	166	394	973	1 852	1 278	406	248 600
Wickerham Manor-Fisher CDP, Washington County	629	31	348	145	72	17	16	-	91 200
Wiconisco township, Dauphin County	363	178	156	23	6	-	-	-	50 800
Wilburton Number One CDP, Columbia County	98	42	30	21	3	-	-	2	53 700
Wilburton Number Two CDP, Columbia County	24	19	3	2	-	-	-	-	34 400
Wilkes-Barre city, Luzerne County	8 691	2 175	5 514	714	161	118	9	-	64 700
Wilkes-Barre township, Luzerne County	805	169	532	98	6	-	-	-	68 000
Wilkes-Barre Township CDP, Luzerne County	805	169	532	98	6	-	-	-	68 000
Wilkins township, Allegheny County	2 149	325	1 293	269	143	101	18	-	71 500
Wilkinsburg borough, Allegheny County	3 368	1 455	1 624	255	24	10	-	-	53 600
Wilkins Township CDP, Allegheny County	2 149	325	1 293	269	143	101	18	-	71 500
Williams township, Dauphin County	329	86	178	57	5	-	-	3	69 600
Williams township, Northampton County	1 224	12	162	432	265	228	101	24	150 800
Williamsburg borough, Blair County	320	97	193	19	7	2	2	-	59 400
Williamsport city, Lycoming County	5 053	1 232	2 945	504	217	98	37	20	67 500
Williamstown borough, Dauphin County	420	240	161	14	5	-	-	-	47 100
Willistown township, Chester County	3 171	-	10	522	903	843	423	470	211 800
Willow Grove CDP, Montgomery County	3 939	13	369	2 393	951	168	22	23	136 600
Willow Street CDP, Lancaster County	1 601	15	285	825	225	226	17	8	125 600
Wilmerding borough, Allegheny County	397	260	133	-	-	-	4	-	44 300
Wilmington township, Lawrence County	570	35	222	149	99	43	20	2	107 400
Wilmington township, Mercer County	186	13	60	67	25	8	11	2	115 200
Wilmore borough, Cambria County	58	25	27	4	2	-	-	-	52 900
Wilmot township, Bradford County	153	16	93	28	7	7	2	-	86 800
Wilson borough, Northampton County	1 787	54	1 420	305	8	-	-	-	79 100
Windber borough, Somerset County	1 142	466	580	64	24	-	8	-	56 900
Wind Gap borough, Northampton County	589	6	171	361	46	5	-	-	114 800
Windham township, Bradford County	96	22	55	13	2	4	-	-	73 800
Windham township, Wyoming County	150	17	83	42	6	2	-	-	84 000
Windsor township, Berks County	565	16	197	228	109	15	-	-	115 000
Windsor borough, York County	309	13	261	31	-	4	-	-	81 100
Windsor township, York County	3 811	34	1 005	1 864	589	311	8	-	120 700
Winfield township, Butler County	696	39	250	219	91	91	6	-	112 100
Winslow township, Jefferson County	593	165	353	64	7	4	-	-	67 400
Winterstown borough, York County	130	2	58	55	8	5	2	-	104 500
Wolf township, Lycoming County	568	21	238	241	40	25	3	-	105 100
Wolf Creek township, Mercer County	142	16	76	33	9	8	-	-	83 800
Wolfdale CDP, Washington County	603	71	335	134	52	-	-	11	86 100
Womelsdorf borough, Berks County	710	24	459	180	47	-	-	-	86 000
Wood township, Huntingdon County	155	98	53	4	-	-	-	-	37 700
Woodbourne CDP, Bucks County	957	-	-	17	117	783	40	-	244 100

Table 26. Home Value: 2000—Con.

[Data based on a sample (except Tables 65-68). For information on confidentiality protection, coverage, sampling error, and nonsampling error, see Appendix G. For location of definitions, see "How to Use This Census Report"]

State County Place and County Subdivision	Specified owner- occupied housing units	Value of home							
		Less than \$50,000	\$50,000 to \$99,999	\$100,000 to \$149,999	\$150,000 to \$199,999	\$200,000 to \$299,999	\$300,000 to \$499,999	\$500,000 or more	Median (dollars)
PLACE AND COUNTY SUBDIVISION—Con.									
Woodbury borough, Bedford County	86	19	55	12	-	-	-	-	71 300
Woodbury township, Bedford County	201	13	110	47	15	4	10	2	87 300
Woodbury township, Blair County	332	100	152	58	15	3	2	2	73 200
Woodcock borough, Crawford County	28	7	18	1	2	-	-	-	70 000
Woodcock township, Crawford County	533	79	233	131	37	47	6	-	89 600
Woodland Heights CDP, Venango County	370	150	147	61	12	-	-	-	56 100
Woodlyn CDP, Delaware County	2 628	27	774	1 444	337	31	15	-	112 600
Woodside CDP, Bucks County	792	-	7	10	52	531	178	14	275 300
Woodward CDP, Centre County	29	10	17	2	-	-	-	-	67 000
Woodward township, Clearfield County	477	173	236	54	10	-	2	2	61 000
Woodward township, Clinton County	673	44	409	177	21	17	5	-	88 100
Woodward township, Lycoming County	438	41	300	71	22	4	-	-	80 300
Worcester township, Montgomery County	2 230	53	110	256	518	719	401	173	220 800
Wormleysburg borough, Cumberland County	612	10	236	268	30	17	42	9	112 100
Worth township, Butler County	242	21	94	74	43	8	2	-	104 500
Worth township, Centre County	132	10	70	47	5	-	-	-	91 300
Worth township, Mercer County	120	12	71	27	6	2	-	2	82 900
Worthington borough, Armstrong County	205	41	134	26	4	-	-	-	69 600
Worthville borough, Jefferson County	21	17	-	4	-	-	-	-	40 700
Wright township, Luzerne County	1 734	25	478	745	310	108	52	16	122 600
Wrightstown township, Bucks County	671	-	4	45	161	197	129	135	251 700
Wrightsville borough, York County	620	56	432	112	16	4	-	-	81 300
Wyalusing borough, Bradford County	140	29	87	15	5	-	-	4	70 000
Wyalusing township, Bradford County	223	27	115	53	18	10	-	-	85 000
Wyncote CDP, Montgomery County	711	8	37	143	212	226	65	20	188 500
Wyndmoor CDP, Montgomery County	1 790	6	60	516	580	315	223	90	171 900
Wyoming borough, Luzerne County	766	16	449	237	49	-	15	-	94 900
Wyomissing borough, Berks County	2 089	17	576	403	297	456	233	107	161 900
Wyomissing Hills borough, Berks County	857	-	191	331	157	118	50	10	133 900
Wysox township, Bradford County	333	46	148	79	21	23	11	5	90 800
Yardley borough, Bucks County	712	8	136	122	256	148	32	10	170 100
Yatesville borough, Luzerne County	187	11	74	48	28	18	6	2	107 100
Yeadon borough, Delaware County	2 841	61	2 161	498	78	33	16	10	84 700
Yeagertown CDP, Mifflin County	287	59	200	19	9	-	-	-	74 300
Yoe borough, York County	197	9	140	43	5	-	-	-	88 100
York city, York County	6 743	2 683	3 647	239	97	61	16	-	56 500
York township, York County	6 032	24	1 313	3 014	832	560	233	56	123 800
Yorkana borough, York County	56	-	21	35	-	-	-	-	106 700
York Haven borough, York County	131	42	71	18	-	-	-	-	57 600
York Springs borough, Adams County	80	-	56	15	9	-	-	-	86 400
Young township, Indiana County	378	177	177	10	12	2	-	-	51 800
Young township, Jefferson County	480	186	198	53	23	16	4	-	63 600
Youngstown borough, Westmoreland County	98	19	62	17	-	-	-	-	71 900
Youngsville borough, Warren County	470	144	254	58	14	-	-	-	61 100
Youngwood borough, Westmoreland County	833	142	437	200	54	-	-	-	79 300
Zelienople borough, Butler County	916	-	299	346	209	42	20	-	121 100
Zerbe township, Northumberland County	641	284	317	21	15	4	-	-	54 700
Zion CDP, Centre County	576	16	185	273	82	17	3	-	112 900

Table 27. Selected Monthly Owner Costs: 2000

[Data based on a sample (except Tables 65-68). For information on confidentiality protection, coverage, sampling error, and nonsampling error, see Appendix G. For location of definitions, see "How to Use This Census Report"]

State County County Subdivision Place	Specified owner- occupied housing units	Selected monthly owner costs							
		Less than \$200	\$200 to \$299	\$300 to \$399	\$400 to \$499	\$500 to \$599	\$600 to \$799	\$800 to \$999	\$1,000 or more
The State	2 889 484	122 266	369 829	344 765	227 829	189 271	365 380	346 830	923 314
Adams County	19 834	692	2 527	2 173	975	916	2 547	3 103	6 901
Abbottstown borough	206	6	20	21	13	4	21	55	66
Arendtsville borough	189	-	5	42	30	7	26	32	47
Bendersville borough	131	2	22	26	7	8	16	13	37
Berwick township	386	26	51	40	14	19	48	37	151
Biglerville borough	260	7	25	37	25	11	36	47	72
Bonneauville borough	340	4	34	35	17	15	43	88	104
Butler township	506	22	62	70	39	26	52	86	149
Carroll Valley borough	1 035	4	57	32	36	42	99	185	580
Conewago township	1 622	35	235	211	53	100	199	305	484
Midway CDP	623	7	71	87	26	37	116	135	144
Cumberland township	1 354	34	198	181	65	96	127	127	526
East Berlin borough	305	10	37	52	10	16	37	44	99
Fairfield borough	125	2	21	37	6	2	6	17	34
Franklin township	973	44	101	102	61	52	133	183	297
Cashtown-McKnightstown CDP	207	15	10	28	10	-	11	40	93
Freedom township	150	7	12	19	9	8	19	12	64
Germany township	546	13	82	50	12	20	62	59	248
Gettysburg borough	817	17	137	105	64	42	68	150	234
Hamilton township	505	22	54	51	19	21	61	70	207
Hamiltonban township	466	53	83	45	26	16	98	69	76
Orrtanna CDP (part)	38	4	3	-	-	-	15	12	-
Highland township	172	5	24	21	6	2	22	21	71
Orrtanna CDP (part)	4	-	2	2	-	-	-	-	-
Huntington township	456	41	66	44	15	32	76	92	90
Latimore township	583	23	72	27	25	16	72	95	253
Lake Meade CDP (part)	126	-	8	8	5	12	4	16	73
Liberty township	214	4	16	29	18	9	23	42	73
Littlestown borough	956	13	101	138	66	29	132	65	412
McSherrystown borough	615	45	160	58	34	-	74	127	117
Menallen township	616	23	113	80	41	34	61	85	179
Bendersville Station-Aspers CDP	65	-	16	20	-	-	9	5	15
Mount Joy township	699	23	37	111	16	26	92	115	279
Lake Heritage CDP (part)	211	-	-	21	8	-	40	23	119
Mount Pleasant township	829	16	132	82	46	24	131	143	255
Lake Heritage CDP (part)	127	-	-	25	10	-	27	-	65
New Oxford borough	304	7	75	31	23	18	48	39	63
Oxford township	1 129	85	104	71	47	97	209	163	353
Reading township	1 204	43	112	87	26	69	149	271	447
Hampton CDP	128	9	8	-	-	-	45	58	8
Lake Meade CDP (part)	519	-	52	33	18	36	49	109	222
Straban township	916	9	143	113	53	30	146	62	360
Lake Heritage CDP (part)	72	-	-	18	12	-	15	-	27
Tyrone township	355	19	40	24	12	8	58	79	115
Union township	790	28	89	92	34	17	91	99	340
York Springs borough	80	-	7	9	7	-	12	26	19
Allegheny County	331 436	10 493	36 263	44 714	31 284	24 495	45 133	41 251	97 803
Aleppo township	372	1	21	37	26	34	39	47	167
Aspinwall borough	698	-	21	98	144	40	83	60	252
Avalon borough	955	13	155	180	59	91	170	178	109
Baldwin borough	6 565	146	494	1 256	1 060	424	805	924	1 456
Baldwin township	821	18	23	160	116	52	104	155	193
Bell Acres borough	441	5	41	68	26	26	29	40	206
Bellevue borough	1 457	33	101	253	108	124	282	273	283
Ben Avon borough	522	-	17	64	15	19	55	61	291
Ben Avon Heights borough	124	-	4	2	13	8	12	11	74
Bethel Park borough	10 310	113	594	1 372	939	712	1 006	1 189	4 385
Blawnox borough	383	10	48	69	53	24	54	37	88
Brackenridge borough	991	64	146	213	74	118	210	86	80
Braddock borough	518	79	183	93	40	51	38	34	-
Braddock Hills borough	565	32	86	165	41	17	81	86	57
Bradfordwoods borough	424	-	9	23	29	38	35	23	267
Brentwood borough	2 781	39	274	476	207	211	453	473	648
Bridgeville borough	1 522	65	255	292	96	42	255	182	335
Carnegie borough	1 893	31	210	273	198	165	357	269	390
Castle Shannon borough	2 418	44	151	460	284	188	310	491	490
Chalfant borough	285	12	54	44	39	22	47	29	38
Cheswick borough	683	26	74	164	81	46	79	96	117
Churchill borough	1 432	7	69	134	130	84	251	131	626
Clairton city	2 343	234	548	399	272	214	372	164	140
Collier township	1 592	18	226	220	129	118	196	101	584
Coraopolis borough	1 495	82	212	277	94	108	250	290	182
Crafton borough	1 356	11	111	167	137	50	254	222	404
Crescent township	665	12	65	65	27	72	121	117	186
Dormont borough	2 184	41	157	328	254	107	304	396	597
Dravosburg borough	531	47	103	82	27	77	85	79	31
Duquesne city	1 528	110	356	281	238	116	299	46	82
East Deer township	415	28	124	34	29	46	71	42	41
East McKeesport borough	642	53	137	74	64	44	139	91	40
East Pittsburgh borough	353	18	79	32	29	29	73	45	48
Edgewood borough	1 007	-	12	101	119	89	99	80	507
Edgeworth borough	551	-	14	10	6	23	53	57	388
Elizabeth borough	408	28	86	87	44	31	59	47	26
Elizabeth township	4 453	224	541	795	508	309	503	551	1 022
Emsworth borough	656	44	131	137	31	35	64	82	132
Etna borough	918	33	116	109	111	80	175	125	169
Fawn township	711	55	106	59	62	65	115	94	155
Findlay township	1 426	56	112	180	104	48	193	206	527
Imperial-Enlow CDP (part)	517	19	61	56	41	30	82	37	191
Forest Hills borough	2 386	41	137	307	216	185	421	382	697
Forward township	937	102	157	149	78	94	111	115	131
Fox Chapel borough	1 757	-	5	7	16	21	121	142	1 445
Franklin Park borough	3 483	13	68	123	178	181	246	246	2 428
Frazer township	387	20	69	76	33	35	48	39	67
Glassport borough	1 329	130	382	165	93	134	230	104	91
Glenfield borough	68	-	16	8	6	2	10	16	10

Table 27. Selected Monthly Owner Costs: 2000—Con.

[Data based on a sample (except Tables 65-68). For information on confidentiality protection, coverage, sampling error, and nonsampling error, see Appendix G. For location of definitions, see "How to Use This Census Report"]

State County County Subdivision Place	Specified owner- occupied housing units	Selected monthly owner costs								
		Less than \$200	\$200 to \$299	\$300 to \$399	\$400 to \$499	\$500 to \$599	\$600 to \$799	\$800 to \$999	\$1,000 or more	
Allegheny County—Con.										
Green Tree borough	1 670	14	78	116	308	113	161	282	598	
Hampton township	5 332	85	243	375	364	337	620	674	2 634	
Hampton Township CDP	5 332	85	243	375	364	337	620	674	2 634	
Hammar township	962	81	171	181	63	51	125	73	217	
Harrison township	3 352	240	617	503	304	229	450	444	565	
Harrison Township CDP	3 352	240	617	503	304	229	450	444	565	
Haysville borough	19	2	13	-	-	-	4	-	-	
Heidelberg borough	367	17	77	56	40	29	66	32	50	
Homestead borough	605	41	108	98	111	44	65	77	61	
Indiana township	1 793	44	155	195	106	110	180	172	831	
Ingram borough	972	14	123	169	93	67	165	91	250	
Jefferson Hills borough	2 788	93	367	326	185	129	264	399	1 025	
Kennedy township	2 520	130	317	440	162	143	240	284	804	
Kennedy Township CDP	2 520	130	317	440	162	143	240	284	804	
Kilbuck township	271	9	30	23	35	20	27	26	101	
Leet township	473	15	39	41	46	42	68	42	180	
Leetsdale borough	352	7	61	44	47	41	62	26	64	
Liberty borough	928	35	243	161	58	91	185	75	80	
Lincoln borough	393	24	77	60	35	34	51	52	60	
McCandless township	8 192	21	229	616	623	533	753	737	4 680	
McCandless Township CDP	8 192	21	229	616	623	533	753	737	4 680	
McDonald borough (part)	144	14	46	18	13	-	14	9	30	
McKeesport city	5 417	423	1 079	854	687	533	871	554	416	
McKees Rocks borough	1 304	116	287	224	147	91	211	158	70	
Marshall township	1 631	14	55	70	65	64	85	123	1 155	
Millvale borough	854	71	142	148	107	68	150	81	87	
Moon township	5 670	71	285	556	408	369	492	602	2 887	
Carnot-Moon CDP	2 136	25	84	256	238	195	175	188	975	
Mount Lebanon township	9 313	67	216	478	642	721	896	932	5 361	
Mount Lebanon CDP	9 313	67	216	478	642	721	896	932	5 361	
Mount Oliver borough	838	25	136	112	80	83	258	88	56	
Munhall borough	3 533	105	507	615	466	323	623	333	561	
Municipality of Monroeville borough	8 248	216	922	1 002	824	547	1 030	1 133	2 574	
Neville township	283	15	35	42	26	34	55	40	36	
North Braddock borough	1 427	192	344	212	179	155	189	105	51	
North Fayette township	2 753	128	261	257	149	105	293	427	1 133	
Imperial-Enlow CDP (part)	198	36	27	22	21	7	21	18	46	
Sturgeon-Noblestown CDP (part)	259	22	43	20	18	13	6	17	120	
North Versailles township	3 293	142	588	701	260	275	603	349	375	
North Versailles CDP	3 293	142	588	701	260	275	603	349	375	
Oakdale borough	476	15	38	91	43	50	61	74	104	
Oakmont borough	1 649	12	111	140	108	108	299	236	635	
O'Hara township	2 792	13	127	226	234	172	382	279	1 359	
O'Hara Township CDP	2 792	13	127	226	234	172	382	279	1 359	
Ohio township	868	10	64	72	47	35	77	102	461	
Osborne borough	195	3	5	10	16	9	34	18	100	
Penn Hills township	15 066	462	1 508	2 131	1 624	978	2 633	2 363	3 367	
Penn Hills CDP	15 066	462	1 508	2 131	1 624	978	2 633	2 363	3 367	
Pennsbury Village borough	268	4	2	12	20	20	118	70	22	
Pine township	2 153	9	74	134	159	73	119	145	1 440	
Pitcairn borough	783	41	124	131	94	49	182	95	67	
Pittsburgh city	66 568	2 925	10 539	10 093	6 313	6 173	10 593	7 923	12 009	
Pleasant Hills borough	2 628	17	86	285	303	263	288	408	978	
Plum borough	7 679	231	668	1 070	564	380	914	1 135	2 717	
Port Vue borough	1 456	101	400	270	106	98	246	149	86	
Rankin borough	385	76	77	68	32	62	50	5	15	
Reserve township	1 223	31	133	214	153	82	129	210	271	
Reserve Township CDP	1 223	31	133	214	153	82	129	210	271	
Richland township	2 600	28	141	262	198	116	241	327	1 287	
Robinson township	3 394	76	140	444	284	138	301	372	1 639	
Robinson Township CDP	3 394	76	140	444	284	138	301	372	1 639	
Ross township	9 832	145	510	1 240	1 148	587	1 000	1 390	3 812	
Ross Township CDP	9 832	145	510	1 240	1 148	587	1 000	1 390	3 812	
Rossllyn Farms borough	171	-	2	-	3	12	17	18	119	
Scott township	4 548	106	370	755	600	329	533	592	1 263	
Scott Township CDP	4 548	106	370	755	600	329	533	592	1 263	
Sewickley borough	849	18	54	81	70	70	98	118	340	
Sewickley Heights borough	201	-	-	7	2	6	16	-	170	
Sewickley Hills borough	180	2	7	9	19	4	13	4	122	
Shaler township	9 846	136	600	1 344	1 462	687	1 111	1 320	3 186	
Shaler Township CDP	9 846	136	600	1 344	1 462	687	1 111	1 320	3 186	
Sharpsburg borough	663	12	150	104	104	62	88	110	33	
South Fayette township	3 295	81	216	326	239	188	423	318	1 504	
Sturgeon-Noblestown CDP (part)	152	10	28	41	23	-	15	-	35	
South Park township	4 013	85	157	304	350	188	472	738	1 719	
South Park Township CDP	4 013	85	157	304	350	188	472	738	1 719	
South Versailles township	119	17	45	10	5	4	10	20	8	
Springdale borough	1 021	50	204	185	65	62	145	161	149	
Springdale township	569	18	74	95	45	32	73	119	113	
Stowe township	1 855	139	382	314	172	164	324	217	143	
Stowe Township CDP	1 855	139	382	314	172	164	324	217	143	
Swissvale borough	2 232	77	346	302	207	292	430	304	274	
Tarentum borough	1 071	38	274	142	98	68	257	117	77	
Thornburg borough	168	-	-	-	10	10	29	9	110	
Trafford borough (part)	8	-	-	-	-	8	-	-	-	
Turtle Creek borough	1 121	89	197	220	53	180	199	126	57	
Upper St. Clair township	6 268	25	151	247	389	330	476	596	4 054	
Upper St. Clair CDP	6 268	25	151	247	389	330	476	596	4 054	
Verona borough	633	38	83	92	72	54	116	73	105	
Versailles borough	449	22	122	56	25	26	92	50	56	
Wall borough	186	17	53	36	26	13	23	10	8	
West Deer township	3 381	76	387	321	156	123	426	485	1 407	
Curtisville CDP	303	22	84	41	18	7	57	35	39	
Russellton CDP	417	-	42	42	8	8	95	49	173	
West Elizabeth borough	115	17	20	27	8	4	20	11	8	
West Homestead borough	720	15	131	216	86	46	72	72	82	
West Mifflin borough	6 952	251	1 051	1 475	705	555	1 059	889	967	
West View borough	1 956	28	250	309	143	127	271	356	472	

Table 27. Selected Monthly Owner Costs: 2000—Con.

[Data based on a sample (except Tables 65-68). For information on confidentiality protection, coverage, sampling error, and nonsampling error, see Appendix G. For location of definitions, see "How to Use This Census Report"]

State County County Subdivision Place	Specified owner- occupied housing units	Selected monthly owner costs							
		Less than \$200	\$200 to \$299	\$300 to \$399	\$400 to \$499	\$500 to \$599	\$600 to \$799	\$800 to \$999	\$1,000 or more
Allegheny County—Con.									
Whitaker borough	404	21	112	66	39	38	56	37	35
Whitehall borough	4 465	35	136	541	525	419	543	634	1 632
White Oak borough	2 610	65	322	507	274	209	398	302	533
Wilkins township	2 149	55	264	431	197	140	321	314	427
Wilkins Township CDP	2 149	55	264	431	197	140	321	314	427
Wilkesburg borough	3 368	122	319	394	341	383	641	611	557
Wilmerding borough	397	30	86	44	32	39	91	45	30
Armstrong County									
Apollo borough	16 785	1 441	3 882	2 790	1 455	1 372	2 616	1 572	1 657
Applewold borough	400	21	94	59	47	33	98	33	15
Atwood borough	88	2	11	22	11	10	5	15	12
Bethel township	33	9	14	3	3	-	-	1	3
Boggs township	317	29	68	42	28	27	46	24	53
Bradys Bend township	185	14	47	31	13	15	24	6	35
Burrell township	217	22	72	26	20	27	28	13	9
Cadogan township	119	13	29	8	15	11	16	16	11
Cowanshannock township	129	20	58	18	4	8	17	2	2
Dayton borough	625	87	141	95	43	80	106	43	30
East Franklin township	161	6	34	40	15	14	29	17	6
West Hills CDP	1 072	25	152	261	155	73	172	105	129
Elderton borough	417	6	65	107	65	41	42	55	36
Ford City borough	73	-	12	13	12	8	18	4	6
Ford Cliff borough	900	58	333	174	33	81	121	68	32
Freeport borough	145	12	46	20	15	15	22	9	6
Gilpin township	447	28	109	67	52	47	85	34	25
Hovey township	729	72	151	133	49	80	89	70	85
Kiskiminetas township	21	4	6	2	4	3	2	-	-
Orchard Hills CDP	1 086	107	235	196	79	84	136	86	163
Kittanning borough	455	69	97	66	28	14	55	66	60
Kittanning township	762	36	209	106	72	55	177	74	33
Leechburg borough	393	34	101	46	43	16	65	43	45
Madison township	648	44	143	117	69	64	105	51	55
Mahoning township	197	75	46	6	21	7	38	-	4
Manor township	372	111	89	19	47	26	54	16	10
Manorville borough	1 282	55	317	201	114	78	183	162	172
North Apollo borough	391	-	109	109	-	49	21	44	59
North Buffalo township	105	8	23	21	21	12	14	4	2
Parker city	437	16	99	101	32	27	80	36	46
Parks township	739	21	85	169	38	58	119	109	140
North Vandergrift-Pleasant View CDP	196	18	45	34	15	15	37	17	15
Perry township	676	110	166	71	16	43	113	74	83
Pine township	375	73	130	36	9	27	36	28	36
Plumcreek township	75	13	14	21	-	8	5	10	4
Rayburn township	150	32	56	16	19	22	4	-	1
Redbank township	424	27	81	109	24	21	57	58	47
Rural Valley borough	378	31	93	65	27	33	56	37	36
South Bend township	212	74	40	13	26	20	33	2	4
South Bethlehem borough	239	19	60	40	27	14	39	29	11
South Buffalo township	209	23	27	22	26	12	43	34	22
Sugarcreek township	118	18	36	14	8	7	28	7	-
Valley township	693	21	166	86	46	54	96	105	119
Washington township	244	36	57	26	18	34	41	21	11
Wayne township	143	10	38	22	7	8	16	25	17
West Franklin township	185	24	49	9	23	17	35	5	23
West Kittanning borough	139	16	34	25	11	8	27	8	10
Worthington borough	408	24	76	73	39	23	65	34	74
	409	10	77	116	43	43	49	41	30
	205	6	43	32	25	31	23	24	21
Beaver County									
Aliquippa city	46 498	1 681	6 080	8 000	4 682	3 143	6 599	6 153	10 160
Ambridge borough	2 826	184	498	548	425	244	362	350	215
Baden borough	1 652	55	395	308	176	115	249	167	187
Beaver Falls city	1 220	49	165	313	97	33	207	156	200
Big Beaver borough	1 258	24	132	229	122	53	142	132	424
Bridgewater borough	1 864	43	293	429	247	163	290	232	167
Brighton township	583	29	77	114	68	49	84	75	87
Chippewa township	190	6	36	29	10	10	20	36	43
Conway borough	2 335	49	263	291	179	186	302	335	730
Darlington township	3 211	78	360	393	370	251	291	408	1 060
East Rochester borough	2 151	14	126	328	265	91	264	304	759
Eastvale borough	722	8	164	127	40	49	145	97	92
Economy borough	71	11	20	7	2	3	15	7	6
Elliptical City borough (part)	383	30	85	68	35	22	49	50	44
Fallston borough	972	35	94	219	50	69	119	129	257
Frankfort Springs borough	168	11	33	35	20	18	25	15	11
Franklin township	68	9	12	7	10	6	20	2	2
Freedom borough	3 031	85	241	469	280	119	332	409	1 096
Georgetown borough	225	30	50	34	15	13	41	5	37
Glasgow borough	110	7	34	9	12	3	19	16	10
Greene township	33	2	2	6	5	-	9	6	3
Hanover township	1 012	54	93	149	69	62	228	169	188
Harmony township	459	13	104	76	56	47	88	40	35
Harmony Township CDP	61	6	4	11	4	2	12	16	6
Homewood borough	20	6	12	2	-	-	-	-	-
Hookstown borough	449	11	38	62	51	25	50	57	155
Hopewell township	639	73	50	85	31	17	84	96	263
Independence township	1 243	17	177	256	113	90	227	143	160
Industry borough	1 243	77	177	256	113	90	227	143	160
Koppel borough	44	-	17	3	5	5	7	4	3
Marion township	47	4	21	7	2	2	6	2	3
Midland borough	4 305	56	423	904	497	239	479	590	1 117
Monaca borough	490	4	44	53	33	9	65	92	190
New Brighton borough	588	18	61	144	69	25	98	80	93
	270	8	59	58	42	26	39	23	15
	177	2	23	28	5	11	23	32	53
	589	43	111	100	66	61	128	50	30
	1 653	84	251	263	174	127	234	231	289
	1 303	69	220	206	114	180	252	102	160

Table 27. Selected Monthly Owner Costs: 2000—Con.

[Data based on a sample (except Tables 65-68). For information on confidentiality protection, coverage, sampling error, and nonsampling error, see Appendix G. For location of definitions, see "How to Use This Census Report"]

State County County Subdivision Place	Specified owner- occupied housing units	Selected monthly owner costs								
		Less than \$200	\$200 to \$299	\$300 to \$399	\$400 to \$499	\$500 to \$599	\$600 to \$799	\$800 to \$999	\$1,000 or more	
Beaver County—Con.										
New Galilee borough	97	2	30	11	13	10	14	9	8	
New Sewickley township	1 692	74	194	241	159	93	216	260	455	
North Sewickley township	1 677	99	278	306	71	93	221	258	351	
Ohioville borough	941	53	82	133	116	60	169	181	147	
Patterson township	858	34	121	108	108	69	118	97	203	
Patterson Township CDP	858	34	121	108	108	69	118	97	203	
Patterson Heights borough	218	5	17	28	22	19	11	49	67	
Potter township	128	2	17	19	10	5	18	21	36	
Pulaski township	377	7	79	64	25	34	71	58	39	
Raccoon township	705	15	31	110	29	68	132	111	209	
Rochester borough	811	55	92	136	90	81	193	102	62	
Rochester township	949	28	133	161	131	56	178	127	135	
Shippingport borough	31	4	2	5	2	6	4	8	-	
South Beaver township	562	13	58	140	44	34	89	66	118	
South Heights borough	160	2	34	28	18	15	25	14	24	
Vanport township	181	22	26	25	10	14	17	32	35	
West Mayfield borough	355	11	60	53	39	37	53	63	39	
White township	334	28	38	62	36	24	65	39	42	
Bedford County										
Bedford borough	9 941	1 165	2 177	1 149	748	730	1 680	1 032	1 260	
Bedford township	727	41	90	131	54	56	103	97	155	
Bedford township	1 176	65	182	166	109	63	198	172	221	
Bloomfield township	207	10	41	16	11	17	28	34	50	
Broad Top township	390	85	82	47	38	29	69	23	17	
Coaldale borough	20	4	4	6	2	-	4	-	-	
Colerain township	208	20	40	21	18	16	36	22	35	
Cumberland Valley township	324	50	82	27	20	23	70	20	32	
East Providence township	237	26	68	20	22	13	34	23	31	
East St. Clair township	577	71	134	41	23	59	80	65	104	
Everett borough	289	59	69	26	32	15	38	28	22	
Harrison township	173	25	42	15	14	15	41	17	4	
Hopewell borough	55	6	18	7	3	2	13	-	6	
Hopewell township	426	50	105	41	35	27	103	30	35	
Hyndman borough	261	24	54	44	34	18	43	22	22	
Juniata township	159	28	41	20	11	16	21	8	14	
Kimmel township	361	51	75	47	33	23	90	31	11	
King township	230	48	62	18	10	14	37	17	24	
Liberty township	347	48	79	35	28	25	55	45	32	
Lincoln township	46	11	10	2	2	3	6	5	7	
Londonderry township	407	53	107	43	48	37	49	37	33	
Mann township	54	21	7	2	3	5	9	2	5	
Manns Choice borough	72	6	18	6	11	4	11	12	4	
Monroe township	171	32	40	8	11	13	15	15	37	
Napier township	341	41	80	45	25	26	63	42	19	
New Paris borough	51	9	7	3	3	8	15	6	-	
Pavia township	62	4	12	10	16	2	10	2	6	
Pleasantville borough	41	7	12	5	2	5	4	4	2	
Rainsburg borough	35	5	10	5	-	3	6	4	2	
St. Clairsville borough	21	6	2	2	-	5	4	2	-	
Saxton borough	156	10	46	10	15	10	33	17	15	
Schellsburg borough	73	2	21	8	2	6	11	9	14	
Snake Spring township	376	41	80	49	35	21	50	40	60	
Southampton township	120	44	16	5	15	9	16	8	7	
South Woodbury township	406	46	91	23	19	36	85	59	47	
West Providence township	774	67	198	121	27	52	143	52	114	
West St. Clair township	281	23	68	42	9	29	42	32	36	
Woodbury borough	86	3	43	6	2	7	12	5	8	
Woodbury township	201	23	41	26	6	18	33	25	29	
Berks County										
Adamstown borough (part)	90 295	1 980	8 800	12 178	7 090	5 186	10 584	12 075	32 402	
Albany township	1	-	-	-	-	-	-	1	-	
Alsace township	319	5	32	55	23	9	33	43	119	
Amity township	1 051	28	163	163	86	60	85	106	360	
Amity Gardens CDP	2 278	34	69	164	150	82	109	209	1 461	
Bally borough	853	8	15	55	60	24	50	73	568	
Bechtelsville borough	313	2	48	65	27	21	21	42	87	
Bern township	253	16	9	37	9	8	17	44	113	
Berville borough	1 540	8	137	131	162	168	157	256	521	
Bethel township	224	-	17	39	18	3	30	40	77	
Birdsboro borough	785	24	126	103	31	22	77	112	290	
Boyer township	1 379	27	114	162	64	47	185	177	603	
Brecknock township	920	13	99	165	50	23	114	160	296	
Caernarvon township	1 156	21	78	227	49	23	97	88	573	
Centerport borough	590	4	35	94	36	22	51	53	295	
Centre township	71	-	6	9	9	3	11	8	25	
Colebrookdale township	849	8	91	66	41	36	57	83	467	
Cumru township	1 565	20	142	235	100	30	122	226	690	
Flying Hills CDP	3 803	9	306	412	279	306	291	473	1 727	
District township	315	10	4	16	8	8	33	51	199	
Douglas township	315	-	4	41	27	10	30	31	162	
Earl township	877	25	110	103	44	16	69	98	412	
Exeter township	756	11	94	69	28	19	57	136	342	
Lorane CDP	6 123	48	327	726	416	257	634	957	2 758	
Reiffon CDP	870	-	16	132	38	40	53	149	442	
Fleetwood borough	920	-	68	183	100	40	130	102	297	
Greenwich township	1 191	23	118	186	95	58	124	154	433	
Hamburg borough	585	12	32	91	33	24	32	58	303	
Heidelburg township	1 078	6	160	215	91	61	156	142	247	
Hereford township	421	16	54	65	34	8	26	61	157	
Jefferson township	501	9	63	35	28	14	56	40	256	
Kenhorst borough	357	6	24	45	35	17	38	64	128	
Kutztown borough	986	48	168	219	50	53	140	170	138	
Laureldale borough	900	20	101	143	81	24	53	144	334	
Leesport borough	1 346	12	203	266	77	67	208	247	266	
Lehigh township	505	4	50	63	52	22	52	110	152	
Lenhartsville borough	44	-	8	21	3	-	6	6	-	
Longswamp township	1 162	31	132	160	80	41	124	130	464	
Lower Alsace township	1 402	14	97	235	155	77	178	209	437	

Table 27. Selected Monthly Owner Costs: 2000—Con.

[Data based on a sample (except Tables 65-68). For information on confidentiality protection, coverage, sampling error, and nonsampling error, see Appendix G. For location of definitions, see "How to Use This Census Report"]

State County County Subdivision Place	Specified owner- occupied housing units	Selected monthly owner costs								
		Less than \$200	\$200 to \$299	\$300 to \$399	\$400 to \$499	\$500 to \$599	\$600 to \$799	\$800 to \$999	\$1,000 or more	
Berks County—Con.										
Lower Heidelberg township	1 095	-	66	62	90	9	97	119	652	
Lyons borough	91	2	21	20	6	7	2	15	18	
Maidencreek township	1 903	9	63	184	109	66	135	231	1 106	
Marion township	326	13	33	50	26	13	39	43	109	
Maxatawny township	789	14	87	169	61	46	40	59	313	
Mohnton borough	772	-	58	91	27	41	112	100	343	
Mount Penn borough	909	25	75	145	60	44	115	192	253	
Muhlenberg township	5 000	105	464	844	531	218	565	773	1 500	
New Morgan borough	3	-	-	2	-	-	-	1	-	
North Heidelberg township	285	-	23	23	16	10	32	27	154	
Oley township	894	26	133	111	66	35	80	111	332	
Ontelaunee township	360	9	56	45	35	23	42	42	108	
Penn township	508	4	65	68	29	9	36	48	249	
Perry township	606	5	77	114	55	39	42	88	186	
Pike township	398	7	18	58	32	13	22	56	192	
Reading city	13 970	836	1 979	2 012	1 364	1 484	3 034	1 702	1 559	
Richmond township	792	22	66	101	86	29	92	78	318	
Robeson township	1 740	35	155	180	174	69	187	193	747	
Robesonia borough	575	8	70	62	37	17	70	142	169	
Rockland township	942	10	61	116	44	31	58	107	515	
Ruscommanor township	1 101	26	117	155	81	39	76	118	489	
St. Lawrence borough	515	2	38	49	41	28	85	98	174	
Shillington borough	1 627	8	224	236	180	66	185	297	431	
Shoemakersville borough	388	2	57	68	16	17	58	92	78	
Sinking Spring borough	660	26	50	84	102	40	76	101	181	
South Heidelberg township	1 485	10	58	166	99	25	124	178	825	
Spring township	6 465	63	467	815	474	402	638	760	2 846	
Spring Ridge CDP	358	-	8	16	32	16	57	33	196	
West Wyomissing CDP	1 121	34	170	207	85	71	220	143	191	
Whitfield CDP	970	-	32	148	85	77	37	63	528	
Strausstown borough	98	4	24	18	6	7	11	6	22	
Tilden township	629	15	70	23	41	86	64	73	257	
Topton borough	510	21	60	117	21	17	38	69	167	
Tulpehocken township	587	23	57	47	52	24	56	116	212	
Union township	977	15	88	147	105	51	80	108	383	
Upper Bern township	313	4	36	38	20	15	27	39	134	
Upper Tulpehocken township	282	6	19	40	25	19	29	22	122	
Washington township	807	16	57	92	69	67	55	98	353	
Wernersville borough	577	-	48	156	53	33	34	73	180	
West Lawn borough	509	10	83	74	34	12	61	131	104	
West Reading borough	940	25	176	104	38	91	230	124	152	
Windsor township	565	18	57	74	56	14	61	66	219	
Womelsdorf borough	710	28	93	100	38	29	84	136	202	
Wyomissing borough	2 089	9	82	181	129	217	220	284	967	
Wyomissing Hills borough	857	5	52	127	99	53	52	81	388	
Blair County										
Allegheny township	31 614	2 021	6 766	4 102	2 517	2 773	5 328	3 570	4 537	
Altoona city	1 300	32	235	264	98	92	195	161	223	
Antis township	12 535	747	2 803	1 720	1 223	1 359	2 304	1 248	1 131	
Tipton CDP	1 588	83	374	200	157	97	208	197	272	
Bellwood borough	279	-	37	62	33	8	32	48	59	
Blair township	536	19	143	54	50	52	104	65	49	
Catharine township	1 212	109	153	102	70	89	129	175	385	
Duncansville borough	174	16	59	18	18	8	20	16	19	
Frankstown township	321	4	81	46	17	20	80	34	39	
Freedom township	2 118	59	281	273	104	80	260	290	771	
Greenfield township	741	61	250	66	15	31	117	94	107	
Claysburg CDP	730	108	206	116	50	27	112	54	57	
Holidaysburg borough	349	35	116	44	33	14	70	14	23	
Huston township	1 251	73	224	135	68	91	245	200	215	
Juniata township	205	19	24	23	19	19	35	22	44	
Logan township	218	15	49	34	19	8	44	32	17	
Martinsburg borough	3 281	214	687	369	207	309	566	389	540	
Newry borough	437	45	125	83	27	23	57	24	53	
North Woodbury township	47	4	15	4	1	-	11	2	10	
Roaring Spring borough	457	40	95	62	30	38	73	73	46	
Snyder township	697	41	206	80	68	43	98	71	90	
Taylor township	795	55	145	86	53	123	153	89	91	
Tunnelhill borough (part)	543	67	91	51	46	60	102	56	70	
Tyrone borough	29	2	7	3	4	4	5	3	1	
Tyrone township	1 364	87	321	194	87	102	265	185	123	
Williamsburg borough	383	66	51	28	14	32	72	42	78	
Woodbury township	320	13	69	44	41	35	38	21	59	
Woodbury township	332	42	72	47	31	31	35	27	47	
Bradford County										
Alba borough	10 520	717	2 054	1 302	722	867	1 952	1 288	1 618	
Albany township	39	12	8	4	-	2	4	7	2	
Armenia township	137	23	36	4	10	16	20	11	17	
Asylum township	24	2	2	-	6	10	2	2	-	
Athens borough	155	3	45	12	11	11	28	14	31	
Burlington borough	781	22	166	131	45	101	135	79	102	
Burlington township	980	30	143	130	62	73	203	80	259	
Canton borough	19	2	10	-	5	2	-	-	-	
Canton township	86	9	9	8	12	6	19	15	8	
Columbia township	328	13	48	67	15	24	77	47	37	
Franklin township	314	34	82	29	15	20	65	35	34	
Granville township	142	18	39	16	8	8	21	15	17	
Herrick township	76	6	12	8	6	4	23	7	10	
Le Raysville borough	109	10	20	17	11	16	17	10	8	
Litchfield township	87	6	14	15	-	6	19	12	15	
Leroy township	44	2	6	6	2	2	13	7	6	
Litchfield township	100	11	23	12	6	17	18	2	11	
Monroe borough	142	9	32	15	7	7	27	24	21	
Monroe township	147	5	33	21	9	16	23	21	19	
New Albany borough	195	18	44	20	24	13	26	23	27	
North Towanda township	80	15	8	14	4	13	15	10	1	
Orwell township	172	4	25	22	20	21	16	22	42	
Orwell township	137	25	17	13	2	22	30	12	16	

Table 27. Selected Monthly Owner Costs: 2000—Con.

[Data based on a sample (except Tables 65-68). For information on confidentiality protection, coverage, sampling error, and nonsampling error, see Appendix G. For location of definitions, see "How to Use This Census Report"]

State County County Subdivision Place	Specified owner- occupied housing units	Selected monthly owner costs																		
		Less than \$200	\$200 to \$299	\$300 to \$399	\$400 to \$499	\$500 to \$599	\$600 to \$799	\$800 to \$999	\$1,000 or more											
Bradford County—Con.																				
Overton township	34	8	10	-	6	-	-	6	4	10										
Pike township	58	14	2	5	5	3	9	10	7	550										
Ridgebury township	295	23	48	36	24	36	38	36	54	6 648										
Rome borough	61	12	11	9	2	10	8	7	2	367										
Rome township	123	10	24	11	7	12	21	16	22	175										
Sayre borough	1 349	40	300	219	90	63	296	166	31	30										
Sheshequin township	193	13	38	16	13	6	46	31	30	196										
Smithfield township	196	19	35	22	8	22	36	24	30	171										
South Creek township	171	29	26	12	22	31	23	24	4	310										
South Waverly borough	310	2	55	36	46	27	81	33	30	169										
Springfield township	169	15	37	15	4	19	37	11	31	85										
Standing Stone township	85	13	13	8	4	10	10	6	21	43										
Stevens township	43	10	4	-	2	7	8	6	6	49										
Sylvania borough	49	6	12	4	4	4	13	4	2	135										
Terry township	135	22	30	10	6	8	21	24	14	663										
Towanda borough	663	29	124	86	39	28	122	115	120	189										
Towanda township	189	10	37	34	16	9	38	27	18	261										
Troy borough	261	13	48	23	21	17	51	33	55	238										
Troy township	238	20	72	25	13	26	24	27	31	150										
Tuscarora township	150	21	30	20	6	5	20	21	27	249										
Ulster township	249	15	42	16	15	14	50	46	51	106										
Warren township	106	15	22	12	4	2	24	14	13	112										
Wells township	112	9	21	11	4	18	26	13	10	42										
West Burlington township	42	6	11	2	8	2	2	10	1	153										
Wilmot township	153	21	34	4	18	12	17	25	22	96										
Windham township	96	15	13	4	5	13	27	7	12	140										
Wyalusing borough	140	4	40	21	7	10	30	9	19	223										
Wyalusing township	223	12	36	28	13	22	33	35	44	333										
Wysox township	333	12	57	49	30	21	40	47	77	Bucks County										
Bedminster township	874	5	16	61	30	90	45	77	550	11 916										
Bensalem township	11 916	122	320	763	865	760	1 246	1 192	6 648	930										
Cornwells Heights-Eddington CDP	930	12	59	129	78	95	98	92	367	338										
Bridgeton township	338	5	31	38	53	20	18	41	132	2 088										
Bristol borough	2 088	24	173	265	199	115	211	381	720	14 547										
Bristol township	14 547	94	499	1 210	1 520	842	1 133	1 483	7 766	2 584										
Croydon CDP	2 584	8	115	221	195	146	205	344	1 350	-										
Fairless Hills CDP (part)	-	-	-	-	-	-	-	-	-	7 851										
Levittown CDP (part)	7 851	33	265	644	934	490	483	797	4 205	4 601										
Buckingham township	4 601	46	217	121	198	301	229	219	3 270	1 079										
Chalfont borough	1 079	6	14	54	115	61	66	93	670	1 690										
Doylestown borough	1 690	11	41	185	126	63	108	183	973	4 472										
Doylestown township	4 472	-	92	145	268	318	416	299	2 934	310										
Dublin borough	310	2	6	9	18	16	18	29	212	330										
Durham township	330	2	21	34	16	26	29	16	186	1 323										
East Rockhill township	1 323	7	24	116	91	32	36	109	908	8 112										
Falls township	8 112	55	282	727	809	473	492	601	4 673	2 313										
Fairless Hills CDP (part)	2 313	8	114	259	218	80	160	204	1 270	3 689										
Levittown CDP (part)	3 689	31	128	402	412	185	152	284	2 095	483										
Haycock township	483	12	55	43	18	31	38	28	258	3 108										
Hilltown township	3 108	18	151	304	203	148	216	363	1 705	249										
Hulmeville borough	249	4	-	7	29	17	10	25	157	140										
Ivylnd borough	140	-	9	15	9	13	21	13	60	320										
Langhorne borough	320	-	6	15	29	28	51	16	175	269										
Langhorne Manor borough	269	-	2	2	8	15	46	31	165	9 670										
Lower Makefield township	9 670	8	34	45	260	345	679	662	7 637	792										
Woodside CDP	792	-	-	4	4	-	55	50	679	5 247										
Lower Southampton township	5 247	8	115	273	704	483	538	516	2 733	1 480										
Feasterville-Trevoze CDP	1 480	8	50	137	272	73	133	149	658	11 363										
Middletown township	11 363	23	118	440	738	724	840	875	7 605	3 868										
Levittown CDP (part)	3 868	7	67	242	425	347	316	362	2 102	957										
Woodbourne CDP	957	-	-	8	6	7	51	18	867	2 272										
Milford township	2 272	55	54	198	118	154	144	164	1 385	2 199										
Morrisville borough	2 199	5	97	184	140	144	186	285	1 158	698										
New Britain borough	698	-	16	63	79	17	33	90	400	3 082										
New Britain township	3 082	12	74	171	176	139	187	233	2 090	1 058										
Brittany Farms-Highlands CDP	1 058	12	49	86	84	46	42	121	618	588										
New Hope borough	588	-	5	25	21	30	38	47	422	578										
Newtown borough	578	-	4	12	30	67	34	39	392	5 357										
Newtown township	5 357	-	42	119	225	160	258	452	4 101	1 152										
Newtown Grant CDP	1 152	-	18	23	49	-	15	66	981	779										
Nockamixon township	779	-	18	96	54	32	27	28	524	11 179										
Northampton township	11 179	8	78	229	595	801	1 001	714	7 753	1 300										
Churchville CDP	1 300	-	5	11	70	115	112	69	918	1 948										
Richboro CDP	1 948	-	22	31	93	99	228	174	1 301	1 135										
Village Shires CDP	1 135	-	9	35	40	69	119	161	702	441										
Penn del borough	441	-	13	48	84	23	12	52	209	2 195										
Perkasie borough	2 195	30	128	142	211	43	109	189	1 343	2 806										
Plumstead township	2 806	-	41	96	149	90	100	199	2 131	2 025										
Quakertown borough	2 025	34	158	203	173	40	170	399	848	2 099										
Richland township	2 099	11	114	256	109	50	143	256	1 160	276										
Richlandtown borough	276	2	22	23	10	21	25	58	115	232										
Riegelsville borough	232	7	19	40	20	7	18	16	105	1 058										
Sellersville borough	1 058	6	26	116	81	13	102	143	571	245										
Silverdale borough	245	2	2	18	19	10	5	22	167	2 067										
Solebury township	2 067	-	15	81	104	63	144	81	1 579	1 149										
Springfield township	1 149	12	62	123	134	45	90	112	571	417										
Telford borough (part)	417	-	7	32	33	10	-	51	284	809										
Tinicum township	809	6	29	37	70	53	88	34	492	248										
Trumbauersville borough	248	-	10	30	16	4	16	21	151	515										
Tullytown borough	515	20	28	113	46	12	23	41	232	2 073										
Upper Makefield township	2 073	-	19	23	24	44	205	97	1 661	4 591										
Upper Southampton township	4 591	6	96	472	438	394	410	375	2 400	7 721										
Warminster township	7 721	37	330	855	943	508	475	613	3 960	349										
Warminster Heights CDP	349	5	28	58	60	-	12	40	146	4 560										
Warrington township	4 560	12	55	213	181	207	334	188	3 370	3 539										
Warwick township	3 539	-	41	88	151	117	161	251	2 730											

Table 27. Selected Monthly Owner Costs: 2000—Con.

[Data based on a sample (except Tables 65-68). For information on confidentiality protection, coverage, sampling error, and nonsampling error, see Appendix G. For location of definitions, see "How to Use This Census Report"]

State County County Subdivision Place	Specified owner- occupied housing units	Selected monthly owner costs								
		Less than \$200	\$200 to \$299	\$300 to \$399	\$400 to \$499	\$500 to \$599	\$600 to \$799	\$800 to \$999	\$1,000 or more	
Bucks County—Con.										
West Rockhill township	811	7	69	82	80	28	81	100	364	
Wrightstown township	671	6	17	15	53	35	57	44	444	
Yardley borough	712	-	5	51	68	37	82	49	420	
Butler County	38 755	1 442	5 377	4 455	2 527	1 971	4 749	4 932	13 302	
Adams township	1 666	10	114	112	108	24	120	76	1 102	
Allegheny township	87	8	25	20	12	2	8	5	7	
Brady township	197	10	26	24	11	4	31	30	61	
Bruin borough	118	8	37	13	18	16	14	4	8	
Buffalo township	1 700	20	121	218	207	141	180	149	664	
Butler city	2 763	164	534	319	186	323	524	376	337	
Butler township	5 200	247	1 076	747	331	295	640	733	1 131	
Homeacre-Lyndora CDP	1 974	147	420	307	118	127	243	258	354	
Meadowood CDP	958	58	222	133	68	49	115	109	204	
Meridian CDP	1 268	8	256	186	92	71	164	198	293	
Oak Hills CDP	579	12	90	61	35	35	52	104	190	
Callery borough	103	2	17	9	3	14	17	17	24	
Center township	2 029	36	293	288	135	140	245	337	555	
Shanor-Northvue CDP	1 354	24	164	208	114	41	148	216	439	
Cherry township	148	11	11	14	21	17	27	12	35	
Cherry Valley borough	10	-	2	4	-	-	-	-	4	
Chicora borough	268	8	90	40	20	28	45	15	22	
Clay township	408	17	75	45	38	34	81	50	68	
Clearfield township	430	22	96	69	17	20	60	50	96	
Clinton township	616	43	109	39	23	29	88	64	221	
Concord township	198	8	24	27	20	20	40	30	29	
Connoquenessing borough	139	-	19	21	7	12	20	21	39	
Connoquenessing township	769	54	116	62	65	31	92	150	199	
Cranberry township	6 161	65	211	275	193	98	530	689	4 100	
Fernway CDP	3 322	17	162	133	81	48	356	514	2 011	
Fox Run CDP	876	-	27	90	48	26	72	70	543	
Donegal township	333	28	59	44	26	18	57	43	58	
East Butler borough	224	23	69	22	11	20	48	15	16	
Eau Claire borough	73	5	7	15	12	6	6	10	12	
Evans City borough	470	4	76	68	21	42	68	52	139	
Fairview borough	64	2	19	10	4	4	12	4	9	
Fairview township	446	36	100	68	44	31	54	60	53	
Forward township	558	14	69	115	57	9	46	84	164	
Franklin township	489	26	68	58	37	29	56	40	175	
Harmony borough	262	12	18	51	20	10	28	43	80	
Harrisville borough	222	7	70	36	15	7	44	25	18	
Jackson township	810	19	95	116	69	32	94	107	278	
Jefferson township	1 090	54	128	126	56	68	104	180	374	
Karns City borough	58	15	13	11	1	4	4	6	4	
Lancaster township	488	10	66	33	26	4	41	71	237	
Marion township	226	34	48	24	15	10	56	14	25	
Mars borough	314	8	38	62	17	10	40	48	91	
Mercer township	198	27	36	24	18	6	33	24	30	
Middlesex township	1 360	31	180	229	118	55	92	177	478	
Muddy Creek township	340	23	72	26	17	27	50	44	81	
Oakland township	612	25	125	85	53	24	87	97	116	
Parker township	116	7	19	14	9	19	20	21	7	
Penn township	1 329	12	170	152	106	42	204	182	461	
Nixon CDP	469	-	69	67	28	17	60	35	193	
Petrolia borough	59	6	25	6	6	8	4	2	2	
Portersville borough	61	6	11	-	6	2	10	6	20	
Prospect borough	248	18	62	26	17	5	44	34	42	
Saxonburg borough	329	10	63	65	29	16	38	40	68	
Seven Fields borough	640	-	4	13	8	8	67	113	427	
Slippery Rock borough	372	4	67	66	33	32	59	62	49	
Slippery Rock township	576	48	45	83	20	17	84	75	204	
Summit township	962	39	181	145	91	55	111	168	172	
Valencia borough	52	-	10	10	8	2	10	9	3	
Venango township	116	14	24	7	4	2	24	13	28	
Washington township	294	48	52	24	31	25	57	34	23	
West Liberty borough	77	16	18	6	3	6	14	8	6	
West Sunbury borough	23	-	-	7	-	5	6	5	-	
Winfield township	696	37	129	98	27	22	100	109	174	
Worth township	242	33	37	21	14	10	39	28	60	
Zelienople borough	916	8	108	143	63	31	76	71	416	
Cambria County	38 883	3 468	10 305	6 075	3 489	3 272	4 907	3 337	4 030	
Adams township	1 715	157	376	294	160	114	181	192	241	
St. Michael-Sidman CDP	235	32	79	38	22	13	18	25	8	
Salix-Beauty Line Park CDP	299	-	52	27	26	44	53	18	79	
Allegheny township	318	13	56	59	30	17	55	46	42	
Ashville borough	74	11	33	13	-	4	7	2	4	
Barr township	453	91	107	78	32	32	67	30	16	
Blacklick township	493	84	105	74	48	61	50	33	38	
Brownstown borough	281	28	81	42	32	34	29	19	16	
Cambria township	1 357	41	355	198	150	144	117	145	207	
Colver CDP	328	9	129	66	35	61	9	10	9	
Carrolltown borough	304	18	85	81	24	18	48	17	13	
Cassandra borough	25	-	12	8	-	-	5	-	-	
Chest township	75	10	15	4	12	4	9	6	15	
Chest Springs borough	38	5	16	4	-	2	4	-	7	
Clearfield township	320	31	49	29	27	39	61	27	57	
Conemaugh township	663	89	159	108	64	50	74	80	39	
Cresson borough	417	28	111	48	36	41	88	42	23	
Cresson township	595	20	129	93	56	35	101	56	105	
Croyle township	544	84	127	66	53	44	82	36	52	
Daisytown borough	107	12	31	20	15	10	7	9	3	
Dale borough	281	12	92	53	36	28	42	15	3	
Dean township	124	10	48	18	6	8	10	14	10	
East Carroll township	393	36	116	68	34	34	43	22	40	
East Conemaugh borough	333	50	94	54	50	42	21	8	14	
East Taylor township	883	58	253	156	59	70	137	83	67	
Ebensburg borough	705	7	137	116	62	36	114	69	164	

Table 27. Selected Monthly Owner Costs: 2000—Con.

[Data based on a sample (except Tables 65-68). For information on confidentiality protection, coverage, sampling error, and nonsampling error, see Appendix G. For location of definitions, see "How to Use This Census Report"]

State County County Subdivision Place	Specified owner- occupied housing units	Selected monthly owner costs								
		Less than \$200	\$200 to \$299	\$300 to \$399	\$400 to \$499	\$500 to \$599	\$600 to \$799	\$800 to \$999	\$1,000 or more	
Cambria County—Con.										
Ehrenfeld borough	80	19	19	-	14	16	10	2	-	-
Elder township	270	68	88	31	26	12	18	16	11	11
Ferndale borough	506	4	114	123	43	53	72	69	28	28
Franklin borough	138	34	51	22	18	4	7	2	-	-
Gallitzin borough	499	12	171	92	45	53	61	35	30	30
Gallitzin township	288	29	58	31	26	24	50	39	31	31
Geistown borough	822	41	202	106	68	71	154	76	104	104
Hastings borough	382	70	163	48	18	26	40	11	6	6
Jackson township	1 282	78	283	323	62	48	201	182	105	105
Vincio CDP	465	34	135	108	8	-	83	80	17	17
Johnstown city	5 045	547	1 599	728	611	423	568	345	224	224
Lilly borough	291	28	114	45	32	18	27	20	7	7
Lorain borough	258	41	79	31	20	25	40	10	12	12
Loretto borough	76	10	32	17	2	5	2	4	4	4
Lower Yoder township	1 080	89	395	128	104	92	148	60	64	64
Middle Taylor township	243	22	87	28	23	15	23	23	22	22
Munster township	118	21	25	22	3	4	15	13	15	15
Nanty-Glo borough	932	102	330	160	58	81	114	55	32	32
Northern Cambria borough	1 124	73	357	235	160	62	124	67	46	46
Patton borough	550	27	193	86	70	71	55	21	27	27
Portage borough	788	51	330	106	44	74	89	76	18	18
Portage township	1 157	146	264	178	106	130	163	90	80	80
Spring Hill CDP	311	61	81	43	17	58	24	20	7	7
Reade township	390	45	131	58	20	29	66	28	13	13
Richland township	3 325	222	691	511	216	251	422	297	715	715
Belmont CDP (part)	610	63	139	134	7	47	125	43	52	52
Sankertown borough	182	9	66	28	19	10	25	20	5	5
Scalp Level borough	260	52	80	27	25	32	21	10	13	13
South Fork borough	317	50	89	40	30	33	43	24	8	8
Southmont borough	757	26	108	124	51	58	100	93	197	197
Stonycreek township	1 058	62	285	222	134	103	134	64	54	54
Belmont CDP (part)	253	22	70	52	15	42	16	30	6	6
Summerhill borough	169	28	56	26	7	8	30	8	6	6
Summerhill township	697	121	153	83	65	50	89	70	66	66
Beaverdale-Lloydell CDP	371	92	85	30	42	39	51	28	4	4
Susquehanna township	538	117	154	64	59	42	55	25	22	22
Tunnelhill borough (part)	73	10	17	7	9	9	6	8	7	7
Upper Yoder township	1 564	83	339	274	80	159	145	170	314	314
Elim CDP	1 126	74	291	218	60	131	90	115	147	147
Vintondale borough	154	48	56	14	7	7	10	10	2	2
Washington township	259	33	89	31	13	28	36	19	10	10
West Carroll township	401	61	155	47	18	34	49	22	15	15
Westmont borough	1 812	17	160	221	166	214	263	261	510	510
West Taylor township	280	55	80	53	7	21	43	11	10	10
White township	162	12	36	17	18	6	28	28	17	17
Wilmore borough	58	10	19	4	6	4	9	2	4	4
Cameron County										
Driftwood borough	29	5	-	3	5	-	10	-	6	6
Emporium borough	569	25	104	146	49	42	118	40	45	45
Gibson township	53	11	18	-	10	8	3	-	3	3
Grove township	48	19	11	-	9	3	2	4	-	-
Lumber township	49	8	18	9	3	5	-	2	4	4
Portage township	49	3	14	3	7	5	13	-	4	4
Shippen township	614	51	125	95	52	69	86	46	90	90
Carbon County										
Banks township	412	47	119	49	48	23	57	40	29	29
Tresckow CDP	289	22	81	44	33	18	39	26	26	26
Beaver Meadows borough	287	21	70	59	36	20	56	14	11	11
Bowmanstown borough	238	10	34	59	10	9	43	23	50	50
East Penn township	598	15	45	92	65	24	41	94	222	222
East Side borough	63	19	10	10	-	8	13	-	3	3
Franklin township	1 124	44	139	173	62	39	119	215	333	333
Weissport East CDP	517	26	98	90	25	32	85	60	101	101
Jim Thorpe borough	1 481	57	233	178	78	96	265	156	418	418
Kidder township	376	15	61	36	41	39	55	64	65	65
Lansford borough	1 240	189	474	126	67	79	133	85	87	87
Lausanne township	45	2	9	6	7	2	4	8	7	7
Lehigh township	129	8	32	17	11	8	28	13	12	12
Lehighon borough	1 236	67	163	180	116	91	219	167	233	233
Lower Towamensing township	680	30	157	97	31	40	121	80	124	124
Mahoning township	921	10	86	168	74	65	86	207	225	225
Nesquehoning borough	915	30	261	130	97	30	39	173	155	155
Packer township	247	10	26	42	23	22	27	42	55	55
Palmerton borough	1 388	78	234	196	65	72	257	199	287	287
Parryville borough	118	16	23	7	8	6	20	8	30	30
Penn Forest township	1 630	11	233	218	49	75	223	318	503	503
Summit Hill borough	1 028	136	170	68	43	118	185	164	144	144
Towamensing township	941	-	59	114	94	22	115	121	416	416
Weatherly borough	694	33	147	95	64	39	133	90	93	93
Weissport borough	75	-	10	19	4	6	11	10	15	15
Centre County										
Bellefonte borough	23 191	760	3 078	2 536	1 579	1 205	2 857	3 149	8 027	8 027
Benner township	1 222	40	204	228	111	49	139	188	263	263
Pleasant Gap CDP (part)	670	35	119	96	26	24	48	138	184	184
Boggs township	5	-	-	-	-	-	-	5	-	-
Boggs township	565	26	107	55	36	53	75	93	120	120
Burnside township	99	15	23	16	-	7	20	12	6	6
Pine Glen CDP	71	4	21	13	-	7	9	11	6	6
Centre Hall borough	327	3	58	68	32	5	54	43	64	64
College township	2 005	51	92	268	168	107	260	248	811	811
Boalsburg CDP (part)	-	-	-	-	-	-	-	-	-	-
Houserville CDP	528	19	39	68	17	29	106	74	176	176
Lemont CDP	635	8	20	97	76	20	85	80	249	249
Curtin township	75	13	7	9	13	7	7	5	14	14
Ferguson township	3 080	41	327	257	197	89	289	349	1 531	1 531
Park Forest Village CDP (part)	687	-	40	45	27	18	35	20	502	502

Table 27. Selected Monthly Owner Costs: 2000—Con.

[Data based on a sample (except Tables 65-68). For information on confidentiality protection, coverage, sampling error, and nonsampling error, see Appendix G. For location of definitions, see "How to Use This Census Report"]

State County County Subdivision Place	Specified owner- occupied housing units	Selected monthly owner costs								
		Less than \$200	\$200 to \$299	\$300 to \$399	\$400 to \$499	\$500 to \$599	\$600 to \$799	\$800 to \$999	\$1,000 or more	
Centre County—Con.										
Ferguson township—Con.										
Pine Grove Mills CDP	336	-	62	18	25	9	61	64	97	
Ramblewood CDP	323	9	25	44	25	-	23	63	134	
Gregg township	395	20	99	31	18	27	53	45	102	
Spring Mills CDP	66	2	18	12	8	5	6	4	11	
Haines township	291	20	65	34	6	12	57	38	59	
Aaronsburg CDP	142	9	44	12	4	3	27	14	29	
Woodward CDP	29	6	7	8	-	2	6	-	-	
Halfmoon township	576	9	31	8	21	20	66	53	368	
Stormstown CDP	431	6	20	6	16	12	51	45	275	
Harris township	1 272	17	140	154	63	61	92	196	549	
Boalsburg CDP (part)	953	17	116	94	46	29	80	176	395	
Howard borough	192	5	47	19	15	21	15	41	29	
Howard township	180	12	38	19	16	9	40	11	35	
Huston township	236	9	35	17	16	13	48	51	47	
Julian CDP	38	4	8	2	2	2	13	5	2	
Liberty township	398	30	95	46	17	21	66	56	67	
Blanchard CDP	145	-	46	7	10	4	28	21	29	
Monument CDP	43	13	10	7	3	3	4	3	-	
Marion township	214	12	12	7	11	8	31	44	89	
Miles township	271	20	79	31	12	12	41	31	45	
Madisonburg CDP	33	8	2	-	2	3	10	4	4	
Rebersburg CDP	124	8	55	16	2	2	15	10	16	
Milesburg borough	263	10	41	31	13	15	51	44	58	
Millheim borough	199	10	32	26	4	11	35	21	60	
Patton township	2 047	36	132	181	115	98	150	363	972	
Park Forest Village CDP (part)	1 127	17	77	125	65	36	91	197	519	
Penn township	207	14	39	8	7	13	38	22	66	
Coburn CDP	33	-	6	-	2	4	5	7	9	
Philipsburg borough	665	29	158	87	101	62	90	60	78	
Port Matilda borough	143	6	27	23	11	19	30	9	18	
Potter township	568	7	61	22	39	17	82	78	262	
Rush township	888	68	226	107	55	46	138	76	172	
North Philipsburg CDP	134	12	62	6	13	6	5	15	15	
Sandy Ridge CDP	76	6	32	11	13	-	-	8	6	
Snow Shoe borough	237	5	40	30	21	27	33	41	40	
Snow Shoe township	415	31	120	49	25	16	71	40	63	
Clarence CDP	159	11	43	15	12	7	30	21	20	
South Philipsburg borough	135	7	20	19	15	15	25	14	20	
Spring township	1 688	23	207	154	122	142	279	317	444	
Pleasant Gap CDP (part)	505	8	114	59	47	16	90	70	101	
State College borough	2 295	62	149	292	205	144	240	181	1 022	
Taylor township	129	17	30	13	4	4	20	17	24	
Union township	209	20	29	7	11	7	42	43	50	
Unionville borough	78	-	25	10	6	-	8	17	12	
Walker township	825	15	142	107	41	19	103	137	261	
Zion CDP	576	4	70	87	33	4	66	93	219	
Worth township	132	22	22	7	6	5	21	27	22	
Chester County	106 254	534	2 612	5 812	6 932	5 433	7 913	8 718	68 300	
Atglen borough	249	-	3	23	16	12	24	17	154	
Avondale borough	166	2	2	6	7	20	19	24	76	
Birmingham township	1 298	7	6	12	7	21	97	61	1 087	
Cain township	3 039	32	93	175	240	98	216	458	1 727	
Thorndale CDP	901	16	37	26	87	24	66	54	591	
Charlestown township	1 127	-	25	44	68	57	39	27	867	
Coatesville city	1 785	52	237	215	150	69	188	295	579	
Downingtown borough	1 475	12	30	111	165	99	126	157	775	
East Bradford township	2 574	-	14	77	86	104	178	188	1 927	
East Brandywine township	1 586	9	7	59	50	73	74	84	1 230	
East Cain township	669	7	9	13	32	39	43	33	493	
East Coventry township	1 225	14	78	120	110	84	102	82	635	
East Fallowfield township	1 323	11	24	55	162	130	109	116	716	
East Goshe township	4 677	24	116	208	348	345	609	435	2 592	
East Marlborough township	1 750	-	26	31	120	115	82	59	1 317	
East Nantmeal township	367	3	10	11	15	44	15	12	257	
East Nottingham township	1 286	10	77	69	80	49	69	130	802	
East Pikeland township	2 072	15	51	211	107	93	174	126	1 295	
Easttown township	3 127	-	-	70	113	161	361	171	2 251	
Devon-Berwyn CDP	1 490	-	-	70	58	104	198	76	984	
East Vincent township	1 275	20	13	76	110	64	70	116	806	
East Whiteland township	2 070	16	36	146	164	67	166	322	1 153	
Elk township	347	2	7	37	19	11	20	32	219	
Elverson borough	324	2	20	40	38	29	26	37	132	
Franklin township	884	-	18	38	22	38	40	60	668	
Highland township	221	6	4	24	35	12	16	10	114	
Honey Brook borough	291	-	17	21	28	15	19	51	140	
Honey Brook township	1 062	-	77	72	53	43	52	104	661	
Kennett township	1 738	8	25	33	88	72	153	130	1 229	
Kennett Square borough	1 009	8	23	69	106	99	77	85	542	
London Britain township	830	5	4	16	35	65	38	50	617	
Londonderry township	352	-	15	17	37	10	26	30	217	
London Grove township	1 202	6	7	45	45	114	81	103	801	
Lower Oxford township	648	4	12	71	47	18	37	76	383	
Malvern borough	653	7	14	55	25	38	68	66	380	
Modena borough	97	2	8	14	9	4	13	22	25	
New Garden township	1 851	-	39	128	137	57	83	27	1 380	
Toughkenamon CDP	198	-	-	62	10	12	30	11	73	
Newlin township	216	-	-	13	20	14	16	16	137	
New London township	1 098	-	5	25	39	54	35	70	870	
North Coventry township	2 054	13	79	172	224	151	207	162	1 046	
Kenilworth CDP	443	7	27	49	63	38	54	35	170	
South Pottstown CDP	418	6	20	47	33	29	34	42	207	
Oxford borough	650	-	28	83	65	6	99	101	268	
Parquesburg borough	764	6	24	75	67	51	80	90	371	
Penn township	615	-	20	39	52	13	46	53	392	
Pennsbury township	946	16	7	23	59	50	42	48	701	
Phoenixville borough	3 436	85	321	330	260	185	303	509	1 443	

Table 27. Selected Monthly Owner Costs: 2000—Con.

[Data based on a sample (except Tables 65-68). For information on confidentiality protection, coverage, sampling error, and nonsampling error, see Appendix G. For location of definitions, see "How to Use This Census Report"]

State County County Subdivision Place	Specified owner- occupied housing units	Selected monthly owner costs								
		Less than \$200	\$200 to \$299	\$300 to \$399	\$400 to \$499	\$500 to \$599	\$600 to \$799	\$800 to \$999	\$1,000 or more	
Chester County—Con.										
Pocopson township	712	4	9	42	31	45	39	49	493	
Sadsbury township	608	8	11	58	52	33	43	70	333	
Schuylkill township	2 031	9	14	46	220	67	153	74	1 448	
South Coatesville borough	216	4	24	26	19	17	21	36	69	
South Coventry township	505	4	19	52	44	18	20	55	293	
Spring City borough	675	-	65	102	84	40	49	90	245	
Thornbury township	650	-	-	51	29	13	32	16	509	
Tredyffrin township	8 129	-	70	174	352	662	896	557	5 418	
Chesterbrook CDP	1 588	-	-	42	80	61	136	149	1 120	
Paoli CDP (part)	560	-	8	39	55	38	64	34	322	
Upper Oxford township	471	6	20	31	22	17	51	46	278	
Upper Uwchlan township	1 883	-	9	32	40	34	45	72	1 651	
Uwchlan township	4 584	-	52	162	186	211	265	321	3 387	
Lionville-Marchwood CDP	1 600	-	42	117	141	109	102	159	930	
Valley township	1 420	11	49	118	131	25	140	130	816	
Wallace township	834	-	-	25	41	30	49	82	607	
Warwick township	698	8	32	56	58	45	62	47	390	
West Bradford township	2 784	9	29	74	157	91	150	233	2 041	
West Brandywine township	1 766	-	19	117	117	75	117	107	1 214	
West Caln township	1 741	-	66	98	124	81	92	198	1 082	
West Chester borough	2 120	30	129	114	148	96	247	241	1 115	
West Fallowfield township	473	-	23	66	58	16	33	53	224	
West Goshen township	5 309	24	128	259	365	213	247	295	3 778	
West Goshen CDP	1 956	9	56	126	128	70	112	139	1 316	
West Grove borough	622	-	14	29	61	20	53	101	344	
West Marlborough township	118	-	4	5	14	-	17	8	70	
West Nantmeal township	422	2	17	50	32	26	30	36	229	
West Nottingham township	401	-	7	69	16	4	18	63	224	
West Pikeland township	973	5	5	11	41	48	45	39	779	
West Sadsbury township	549	-	17	52	44	6	48	72	310	
Westtown township	2 876	6	26	126	211	212	145	155	1 995	
West Vincent township	773	-	32	32	25	47	33	41	563	
West Whiteland township	4 312	-	78	300	246	177	180	392	2 939	
Exton CDP	685	-	18	55	29	39	38	37	469	
Willistown township	3 171	-	13	263	294	171	255	194	1 981	
Paoli CDP (part)	951	-	13	155	128	74	86	55	440	
Clarion County										
Ashland township	7 833	1 145	1 916	920	601	736	1 124	662	729	
Beaver township	208	20	52	12	27	29	32	12	24	
Brady township	354	60	94	24	25	28	62	35	26	
Callensburg borough	5	2	-	-	-	2	-	-	-	
Clarion borough	54	14	18	3	3	1	10	3	-	
Clarion township	684	26	176	98	42	60	128	70	84	
East Brady borough	471	43	78	93	23	33	69	49	83	
Elk township	248	35	71	26	16	22	39	22	17	
Emlenton borough (part)	282	57	66	25	11	34	35	28	26	
Farmington township	-	-	-	-	-	-	-	-	-	
Foxburg borough	462	99	96	32	34	41	77	43	40	
Hawthorn borough	72	9	24	13	7	5	12	2	-	
Highland township	131	21	31	7	19	29	15	5	4	
Knox borough	137	12	27	22	2	6	17	29	22	
Licking township	323	29	98	40	12	32	54	25	33	
Limestone township	246	32	81	27	14	34	30	19	9	
Madison township	76	8	22	10	9	4	10	13	-	
Millcreek township	335	67	68	34	9	38	48	32	39	
Monroe township	284	60	69	28	29	22	39	29	8	
New Bethlehem borough	79	10	16	-	3	23	17	6	4	
Paint township	326	51	47	40	32	25	32	35	64	
Perry township	253	28	95	42	14	15	28	19	12	
Piney township	336	15	54	56	42	18	36	33	82	
Porter township	237	54	61	20	22	22	25	18	15	
Redbank township	66	5	12	7	4	12	16	5	5	
Richland township	289	95	74	34	14	13	32	12	15	
Rimersburg borough	288	77	65	30	38	25	26	14	13	
Salem township	116	24	22	8	14	14	17	6	11	
Shippensburg borough	242	24	70	35	19	28	44	8	14	
Sligo borough	121	14	37	20	9	15	13	3	10	
Strattanville borough	138	28	26	6	21	13	23	15	6	
Toby township	114	3	33	25	7	8	13	17	8	
Washington township	169	10	43	25	18	11	28	17	17	
Toby township	101	18	25	10	5	11	18	9	5	
Washington township	215	52	52	19	26	24	30	6	6	
Washington township	371	43	113	49	31	37	48	23	27	
Clearfield County										
Beccaria township	19 692	1 547	4 743	2 659	1 781	1 683	3 021	1 913	2 345	
Bell township	464	35	177	59	25	47	67	35	19	
Bigler township	151	26	35	27	9	16	27	7	4	
Bloom township	381	56	105	41	22	31	81	17	28	
Boggs township	100	16	37	17	4	4	6	5	11	
Bradford township	436	50	109	48	32	27	80	53	37	
Brady township	683	87	158	68	94	65	116	21	74	
Brisbin borough	346	30	66	32	47	28	55	54	34	
Burnside borough	113	2	21	19	8	10	24	9	20	
Burnside township	71	-	29	8	16	7	7	2	2	
Chester Hill borough	177	32	53	23	13	8	17	21	10	
Chest township	77	8	24	11	13	-	13	8	-	
Clearfield borough	207	12	50	34	13	19	31	22	26	
Coalport borough	1 586	66	392	204	117	150	276	188	193	
Cooper township	121	4	35	24	9	10	25	5	9	
Covington township	686	77	200	70	58	38	115	93	35	
Curwensville borough	141	20	44	20	2	10	12	14	19	
Decatur township	652	9	97	140	60	55	128	109	54	
DuBois city	715	80	177	94	61	17	142	53	91	
Falls Creek borough (part)	2 106	122	527	375	187	243	299	123	230	
Ferguson township	13	3	2	2	2	-	2	-	2	
Girard township	69	16	15	7	11	7	2	7	4	
Glen Hope borough	128	23	23	11	14	12	22	16	7	
Glen Hope borough	48	4	17	5	2	2	8	8	2	

Table 27. Selected Monthly Owner Costs: 2000—Con.

[Data based on a sample (except Tables 65-68). For information on confidentiality protection, coverage, sampling error, and nonsampling error, see Appendix G. For location of definitions, see "How to Use This Census Report"]

State County County Subdivision Place	Specified owner- occupied housing units	Selected monthly owner costs								
		Less than \$200	\$200 to \$299	\$300 to \$399	\$400 to \$499	\$500 to \$599	\$600 to \$799	\$800 to \$999	\$1,000 or more	
Clearfield County—Con.										
Goshen township	103	9	22	12	16	12	19	8	5	
Graham township	253	10	39	33	27	27	61	26	30	
Grampian borough	111	5	37	11	12	21	9	7	9	
Greenwood township	93	22	12	8	20	-	14	12	5	
Gulich township	361	45	129	47	18	31	33	20	38	
Houtzdale borough	255	17	48	32	30	36	61	23	8	
Huston township	338	22	74	51	24	38	55	47	27	
Irvona borough	171	8	43	29	25	16	25	8	17	
Jordan township	87	25	20	9	4	13	11	1	4	
Karthus township	140	27	44	10	11	8	13	12	15	
Knox township	143	24	37	19	8	20	22	5	8	
Lawrence township	1 825	180	578	264	152	158	220	114	159	
Hyde CDP	310	63	89	65	6	15	39	12	21	
Plymptonville CDP	274	25	146	20	20	31	18	14	-	
Lumber City borough	26	4	9	-	2	7	1	3	-	
Mahaffey borough	83	8	27	15	4	7	13	7	2	
Morris township	779	54	191	119	54	83	139	86	53	
Newburg borough	15	2	2	2	-	2	2	5	-	
New Washington borough	12	6	2	-	-	2	-	2	-	
Osceola Mills borough	323	33	74	42	42	45	50	20	17	
Penn township	317	27	87	37	20	25	64	39	18	
Pike township	500	51	109	45	54	32	92	42	75	
Pine township	16	-	2	-	-	-	4	2	8	
Ramey borough	163	24	57	15	18	15	18	14	2	
Sandy township	3 158	61	462	371	344	197	418	458	847	
Sandy CDP	436	20	139	69	63	34	52	27	32	
Treasure Lake CDP	1 439	8	114	130	169	47	155	250	566	
Troutville borough	71	15	9	12	4	8	9	12	2	
Union township	208	11	53	32	28	18	30	12	24	
Wallacetown borough	88	12	27	4	5	10	20	4	6	
Westover borough	105	31	32	18	6	9	5	2	2	
Woodward township	477	36	124	83	34	37	58	52	53	
Clinton County										
Allison township	56	4	9	10	10	1	9	9	4	
Avis borough	441	27	84	57	26	56	82	78	31	
Bald Eagle township	348	22	72	52	29	20	24	58	71	
Beech Creek borough	203	1	25	41	21	19	44	29	23	
Beech Creek township	218	23	56	28	-	23	42	31	15	
Castanea township	317	6	67	72	17	26	55	44	30	
Castanea CDP	310	6	67	72	17	26	50	42	30	
Chapman township	307	38	88	45	27	31	43	20	15	
Colebrook township	35	9	14	4	2	-	3	3	-	
Crawford township	203	17	42	23	12	17	44	30	18	
Dunnstable township	231	2	50	23	18	23	34	26	55	
East Keating township	8	-	2	-	2	-	2	2	-	
Flemington borough	396	20	90	70	33	22	70	56	35	
Gallagher township	63	2	8	6	2	1	21	13	10	
Greene township	213	11	30	28	7	21	47	19	50	
Gruhan township	15	5	3	4	-	-	-	-	3	
Lamar township	610	45	142	93	42	39	94	44	111	
Leidy township	58	4	16	11	6	7	4	2	8	
Lock Haven city	1 116	47	194	178	126	59	178	213	121	
Logan township	140	28	35	23	8	11	19	14	2	
Loganton borough	123	4	17	28	17	3	23	18	13	
Mill Hall borough	434	10	93	72	40	40	63	59	57	
Noyes township	160	25	44	23	24	12	12	11	9	
Pine Creek township	809	18	89	122	79	30	124	115	232	
Porter township	332	21	82	53	19	20	65	43	29	
Renovo borough	306	45	110	50	36	27	25	7	6	
South Renovo borough	183	15	70	42	21	5	24	4	2	
Wayne township	260	9	56	26	22	21	47	23	56	
West Keating township	6	-	2	2	-	-	-	2	-	
Woodward township	673	14	119	96	46	49	152	101	96	
Dunnstown CDP	421	4	59	76	26	45	80	62	69	
Columbia County										
Ashland borough (part)	-	-	-	-	-	-	-	-	-	
Beaver township	188	32	32	20	26	9	21	22	26	
Benton borough	180	2	53	31	18	3	32	32	9	
Benton township	237	14	57	25	17	23	27	37	37	
Berwick borough	2 470	172	716	227	225	209	451	280	190	
Bloomsburg town	1 369	75	287	230	100	93	214	162	208	
Briar Creek borough	70	1	26	2	14	2	7	12	6	
Briar Creek township	770	57	168	45	72	52	158	88	130	
Foundryville CDP	64	-	25	-	-	17	22	-	-	
Catawissa borough	358	30	120	44	24	23	58	33	26	
Catawissa township	258	22	53	21	13	14	49	46	40	
Centralia borough	4	-	4	-	-	-	-	-	-	
Cleveland township	197	14	38	18	14	7	43	28	35	
Conyngnam township	274	56	80	20	15	29	33	19	22	
Aristes CDP	83	16	27	10	-	12	15	-	3	
Locustdale CDP	22	6	3	3	2	2	-	3	3	
Wilburton Number One CDP	98	21	27	-	8	9	9	10	14	
Wilburton Number Two CDP	24	4	6	2	5	4	3	-	-	
Fishing Creek township	249	9	57	10	16	12	54	26	65	
Jonestown CDP	7	2	-	2	-	-	3	-	-	
Franklin township	106	10	27	6	6	17	6	17	17	
Greenwood township	344	15	58	23	30	18	58	67	75	
Eyers Grove CDP	24	2	4	-	2	-	7	8	1	
Iola CDP	20	2	2	-	6	5	3	2	-	
Rohrsburg CDP	34	3	4	-	7	1	9	2	8	
Hemlock township	503	40	75	52	17	37	66	83	133	
Buckhorn CDP	40	9	8	11	2	-	2	4	4	
Fernville CDP	161	4	21	18	7	7	26	35	43	
Jackson township	111	15	16	6	10	10	23	15	16	
Waller CDP	22	5	2	-	2	2	3	6	2	
Locust township	284	36	59	32	23	15	66	20	33	

Table 27. Selected Monthly Owner Costs: 2000—Con.

[Data based on a sample (except Tables 65-68). For information on confidentiality protection, coverage, sampling error, and nonsampling error, see Appendix G. For location of definitions, see "How to Use This Census Report"]

State County County Subdivision Place	Specified owner- occupied housing units	Selected monthly owner costs								
		Less than \$200	\$200 to \$299	\$300 to \$399	\$400 to \$499	\$500 to \$599	\$600 to \$799	\$800 to \$999	\$1,000 or more	
Columbia County—Con.										
Locust township—Con.										
Numidia CDP	76	13	15	5	5	2	28	4	4	
Slabtown CDP	26	5	4	-	2	2	8	3	2	
Madison township	255	20	33	44	21	2	45	40	50	
Jerseytown CDP	32	4	4	6	2	-	6	3	7	
Main township	265	11	34	19	28	11	37	53	72	
Mainville CDP	14	2	6	-	-	-	4	-	2	
Mifflin township	555	64	90	54	27	40	93	76	111	
Mifflinville CDP	373	48	60	44	18	32	56	47	68	
Millville borough	178	8	41	21	17	7	26	30	28	
Montour township	334	12	92	45	19	10	45	41	70	
Rupert CDP	52	-	16	13	2	5	2	6	8	
Mount Pleasant township	315	17	67	26	19	22	39	66	59	
North Centre township	376	17	69	43	21	27	59	54	86	
Orange township	255	4	29	31	10	13	29	35	104	
Orangeville borough	82	6	16	10	6	3	16	21	4	
Pine township	166	4	30	12	13	16	30	33	28	
Roaring Creek township	92	9	24	4	4	4	15	12	20	
Scott township	1 390	39	244	192	122	90	140	192	371	
Almedia CDP (part)	286	15	91	39	16	16	48	42	19	
Espy CDP	416	18	83	76	34	28	35	85	57	
Lightstreet CDP	143	6	29	16	17	6	11	18	40	
South Centre township	426	39	86	28	24	47	42	92	68	
Almedia CDP (part)	39	9	14	-	-	6	3	7	-	
Lime Ridge CDP	226	24	30	15	8	38	20	49	42	
Stillwater borough	42	6	14	8	-	2	8	2	2	
Sugarloaf township	163	31	34	15	16	16	14	24	13	
Jamison City CDP	31	2	5	3	4	4	4	7	2	
Crawford County										
Athens township	86	20	17	3	2	6	16	9	13	
Beaver township	68	11	18	9	5	11	11	-	6	
Bloomfield township	340	33	61	38	29	39	55	37	48	
Canadohta Lake CDP	164	21	34	28	22	11	18	15	15	
Lincolnton CDP	23	-	6	-	-	4	3	5	5	
Riceville CDP	17	4	-	-	2	4	5	-	2	
Blooming Valley borough	114	11	18	11	14	10	22	21	7	
Cambridge township	278	12	57	21	26	20	17	42	83	
Cambridge Springs borough	380	15	56	68	28	40	96	39	38	
Centerville borough	46	9	16	-	2	7	4	6	2	
Cochranon borough	316	2	64	52	33	48	47	41	29	
Conneaut township	193	32	45	18	23	17	30	12	16	
Pymatuning North CDP (part)	53	16	5	4	15	4	7	-	2	
Conneaut Lake borough	178	2	36	27	25	25	35	12	16	
Conneautville borough	217	16	56	21	21	18	48	15	22	
Cussewago township	172	14	32	17	13	13	33	12	38	
East Fairfield township	158	10	37	21	16	8	21	22	23	
East Fallowfield township	145	20	35	24	13	7	18	15	13	
Atlantic CDP	2	-	-	-	-	2	-	-	-	
East Mead township	225	26	49	12	19	13	53	26	27	
Fairfield township	187	13	35	31	12	12	46	17	21	
Greenwood township	270	22	59	18	28	30	53	26	34	
Geneva CDP	36	2	9	-	6	10	7	2	-	
Hayfield township	518	30	99	68	46	42	93	57	83	
Hydetown borough	141	27	46	15	9	14	12	14	4	
Linesville borough	251	8	49	45	37	29	45	19	19	
Meadville city	2 160	53	259	383	207	306	260	248	444	
North Shenango township	348	40	88	39	15	37	60	34	35	
Pymatuning Central CDP (part)	312	37	83	33	12	37	57	27	26	
Oil Creek township	340	45	88	40	25	35	63	24	20	
Pine township	125	10	32	32	11	13	8	13	6	
Pymatuning North CDP (part)	35	4	11	9	2	2	-	5	2	
Randolph township	271	36	61	34	22	19	52	28	19	
Guys Mills CDP	23	2	11	2	-	-	-	8	-	
Richmond township	172	9	33	29	12	17	30	20	22	
Rockdale township	171	18	34	18	13	20	26	15	27	
Rome township	173	26	37	13	11	20	34	19	13	
Sadsbury township	805	24	106	124	75	52	119	113	192	
Conneaut Lakeshore CDP (part)	579	16	68	88	57	33	83	81	153	
Saegertown borough	223	3	55	35	20	4	55	21	30	
South Shenango township	408	13	87	53	26	35	80	53	61	
Pymatuning Central CDP (part)	247	6	44	36	18	20	49	35	39	
Pymatuning South CDP (part)	60	2	24	6	4	10	2	6	6	
Sparta township	170	30	31	20	15	15	27	28	4	
Spartansburg borough	96	7	26	18	11	17	11	5	1	
Spring township	127	8	17	20	5	16	15	28	18	
Springboro borough	112	8	23	14	14	6	37	8	2	
Steuben township	112	12	14	15	16	5	26	7	17	
Summerhill township	110	8	26	9	4	14	21	10	18	
Summit township	413	40	71	41	33	35	73	52	68	
Conneaut Lakeshore CDP (part)	146	11	14	16	12	18	33	22	20	
Harmansburg CDP	86	12	23	6	6	10	11	8	10	
Titusville city	1 231	41	264	159	140	126	212	117	172	
Townville borough	73	10	15	12	9	8	11	6	2	
Troy township	137	9	27	23	16	9	28	17	8	
Union township	147	14	21	17	13	13	29	20	20	
Venango borough	74	13	9	7	15	11	7	7	5	
Venango township	138	16	19	15	4	7	24	24	29	
Vernon township	1 305	47	238	206	102	86	205	193	228	
Fredericksburg CDP	314	18	87	38	25	34	52	48	12	
Wayne township	230	17	42	26	9	19	36	40	41	
West Fallowfield township	130	5	31	19	11	16	19	14	15	
Adamsville CDP	40	-	15	3	7	5	2	-	8	
Hartstown CDP	44	-	5	12	4	7	9	7	-	
West Mead township	1 495	49	245	230	97	108	271	231	264	
West Shenango township	107	-	22	15	19	16	25	4	6	

Table 27. Selected Monthly Owner Costs: 2000—Con.

[Data based on a sample (except Tables 65-68). For information on confidentiality protection, coverage, sampling error, and nonsampling error, see Appendix G. For location of definitions, see "How to Use This Census Report"]

State County County Subdivision Place	Specified owner- occupied housing units	Selected monthly owner costs								
		Less than \$200	\$200 to \$299	\$300 to \$399	\$400 to \$499	\$500 to \$599	\$600 to \$799	\$800 to \$999	\$1,000 or more	
Crawford County—Con.										
West Shenango township—Con.										
Pymatuning South CDP (part)	67	-	15	7	14	9	16	4	2	
Woodcock borough	28	-	8	2	1	5	4	5	3	
Woodcock township	533	24	84	28	42	23	84	126	122	
Cumberland County										
Camp Hill borough	51 129	1 297	6 261	6 038	2 666	1 893	5 230	7 801	19 943	
Carlisle borough	2 418	19	265	382	229	89	221	312	901	
Cooke township	3 459	131	404	387	322	196	518	502	999	
Dickinson township	38	2	3	-	-	2	2	2	25	
East Pennsboro township	1 140	44	189	117	24	39	133	118	476	
Enola CDP	4 735	90	565	490	119	241	580	710	1 940	
Hampden township	1 213	58	214	66	8	88	191	296	292	
Hopewell township	6 754	112	464	631	349	241	538	723	3 696	
Lemoyne borough	366	19	54	29	4	17	56	52	135	
Lower Allen township	996	30	176	85	48	64	140	198	255	
Lower Allen CDP	4 098	123	670	514	177	110	398	671	1 435	
Lower Frankford township	2 148	66	329	287	101	37	172	369	787	
Lower Mifflin township	335	15	66	27	8	8	25	32	154	
Mechanicsburg borough	219	19	41	12	6	2	44	35	60	
Middlesex township	2 291	28	265	357	154	42	303	432	710	
Middlesex township	1 133	38	138	135	32	42	15	155	578	
Schlusser CDP (part)	92	7	18	-	-	-	-	41	26	
Monroe township	1 567	61	243	133	72	53	140	165	700	
Mount Holly Springs borough	457	8	36	75	20	19	55	122	122	
Newburg borough	100	4	22	12	3	3	16	14	26	
New Cumberland borough	2 263	82	201	342	139	70	234	447	748	
Newville borough	277	18	49	37	12	34	34	50	43	
North Middleton township	2 367	52	369	382	94	90	262	442	676	
Schlusser CDP (part)	1 191	8	172	222	35	38	135	247	334	
North Newton township	484	44	73	30	9	19	66	97	146	
Penn township	547	20	75	45	21	18	86	105	177	
Shippensburg borough (part)	565	22	170	70	64	27	40	42	130	
Shippensburg township	176	11	44	29	-	9	7	16	60	
Shiremanstown borough	440	24	77	91	42	13	31	57	105	
Silver Spring township	3 095	51	361	336	137	132	223	355	1 500	
New Kingstown CDP	151	-	8	-	-	18	34	32	59	
Southampton township	979	16	148	84	42	35	142	287	225	
South Middleton township	3 505	89	476	488	172	90	279	570	1 341	
Boiling Springs CDP	777	16	95	87	40	36	55	50	398	
South Newton township	330	21	67	31	13	12	53	48	85	
Upper Allen township	3 664	16	223	504	258	88	321	588	1 666	
Upper Frankford township	296	14	51	20	7	16	47	49	92	
Upper Mifflin township	208	4	21	21	11	4	32	66	49	
West Pennsboro township	1 215	70	187	68	47	38	112	217	476	
Plainfield CDP	102	-	67	-	9	-	-	-	26	
Wormleysburg borough	612	-	68	72	31	30	77	122	212	
Dauphin County										
Berrysburg borough	59 315	1 687	6 571	6 738	3 930	3 453	7 536	8 698	20 702	
Conewago township	104	20	30	4	4	14	10	14	8	
Dauphin borough	634	8	40	68	47	60	60	46	305	
Derry township	250	7	52	32	17	11	42	43	46	
Hershey CDP	5 000	37	316	536	516	257	348	546	2 444	
East Hanover township	2 768	6	174	405	354	189	234	254	1 152	
Elizabethville borough	1 164	30	63	162	82	48	68	104	607	
Gratz borough	276	31	84	24	20	13	44	31	29	
Halifax borough	186	44	45	12	16	14	21	7	27	
Halifax township	172	20	34	25	2	15	33	28	15	
Harrisburg city	790	56	112	124	16	31	90	88	273	
Highspire borough	8 109	279	728	966	652	732	1 789	1 423	1 540	
Hummelstown borough	622	13	96	85	29	55	112	106	126	
Jackson township	1 039	27	124	94	80	80	151	157	326	
Jefferson township	413	17	54	46	13	35	37	87	124	
Londonderry township	67	13	5	8	4	1	21	6	9	
Lower Paxton township	1 209	41	167	133	134	49	166	127	392	
Colonial Park CDP	11 548	134	995	1 274	656	435	1 049	1 616	5 389	
Linglestown CDP	2 848	39	371	391	198	157	334	413	945	
Paxtonia CDP	2 060	17	238	196	65	92	196	330	926	
Progress CDP (part)	1 432	41	167	226	66	25	127	214	566	
Lower Swatara township	436	-	57	71	39	7	15	127	120	
Lykens borough	1 990	16	168	195	99	102	145	368	897	
Middle Paxton township	534	18	154	37	35	70	108	75	37	
Middletown borough	181	10	41	22	4	2	33	31	38	
Mifflin township	1 260	19	196	138	91	63	134	103	516	
Millersburg borough	1 766	77	255	184	120	144	351	374	261	
Paxtang borough	108	8	32	8	-	10	20	8	22	
Penbrook borough	466	-	39	72	22	16	65	94	158	
Pillow borough	681	17	107	80	20	70	157	119	111	
Reed township	82	13	14	8	4	21	4	8	10	
Royalton borough	54	4	14	12	6	2	2	2	12	
Rush township	229	6	29	16	11	22	46	42	57	
South Hanover township	51	9	17	6	-	4	2	3	10	
Steeleton borough	1 284	17	93	120	49	67	108	151	679	
Susquehanna township	1 437	93	197	226	136	141	202	246	196	
Progress CDP (part)	6 351	118	496	610	403	279	733	977	2 735	
Swatara township	2 266	30	256	314	257	76	258	341	734	
Bressler-Enhaut-Oberlin CDP	5 825	204	762	725	296	264	769	992	1 813	
Lawnton CDP	878	68	166	88	26	69	163	142	156	
Rutherford CDP	1 085	16	95	43	56	22	173	211	469	
Upper Paxton township	1 229	25	98	175	80	42	221	227	361	
Washington township	949	57	212	100	70	79	51	116	264	
Wayne township	543	31	96	57	30	22	80	69	158	
West Hanover township	288	8	37	13	12	15	26	46	131	
Skyline View CDP	1 914	37	234	246	127	84	182	245	759	
Williams township	782	6	74	143	57	43	96	110	253	
Williamstown borough	363	20	142	51	20	24	54	37	15	
Williamstown borough	329	29	74	45	22	22	47	34	56	
Williamstown borough	420	31	125	63	37	30	66	45	23	

Table 27. Selected Monthly Owner Costs: 2000—Con.

[Data based on a sample (except Tables 65-68). For information on confidentiality protection, coverage, sampling error, and nonsampling error, see Appendix G. For location of definitions, see "How to Use This Census Report"]

State County County Subdivision Place	Specified owner- occupied housing units	Selected monthly owner costs								
		Less than \$200	\$200 to \$299	\$300 to \$399	\$400 to \$499	\$500 to \$599	\$600 to \$799	\$800 to \$999	\$1,000 or more	
Delaware County	138 211	1 825	6 151	11 320	12 324	9 555	15 134	15 797	66 105	
Aldan borough	1 239	7	41	41	161	74	99	132	684	
Aston township	4 622	64	220	370	448	218	324	414	2 564	
Village Green-Green Ridge CDP	2 387	48	141	237	278	138	228	200	1 117	
Bethel township	1 761	-	46	60	76	48	91	53	1 387	
Brookhaven borough	2 499	27	202	332	273	132	298	312	923	
Chadds Ford township	900	-	15	44	34	75	59	40	633	
Chester city	5 757	213	772	779	630	513	1 184	760	906	
Chester township	946	-	89	58	55	81	185	215	263	
Chester Township CDP	946	-	89	58	55	81	185	215	263	
Chester Heights borough	745	-	4	8	33	37	45	73	545	
Clifton Heights borough	1 553	17	93	239	125	134	124	315	506	
Collingdale borough	2 104	53	147	257	181	160	303	411	592	
Colwyn borough	556	18	31	74	53	36	136	125	83	
Concord township	3 009	8	36	72	147	156	402	176	2 012	
Darby borough	2 046	78	176	248	145	258	473	369	299	
Darby township	2 853	98	259	384	355	146	312	471	828	
Darby Township CDP	2 853	98	259	384	355	146	312	471	828	
East Lansdowne borough	537	6	28	24	73	42	53	107	204	
Eddystone borough	555	11	39	85	58	38	76	112	136	
Edgmont township	871	19	29	12	19	26	60	72	634	
Folcroft borough	1 886	39	131	235	188	99	252	447	495	
Glenolden borough	1 828	138	145	148	172	115	154	241	715	
Haverford township	14 601	87	390	998	1 414	940	1 477	1 070	8 225	
Ardmore CDP (part)	1 620	16	60	74	147	56	186	185	896	
Lansdowne borough	2 602	12	65	165	222	162	319	342	1 315	
Lower Chichester township	904	45	56	147	84	75	87	176	234	
Linwood CDP	875	40	50	147	72	75	87	170	234	
Marcus Hook borough	447	35	74	44	21	14	84	109	66	
Marple township	6 910	41	242	689	765	516	710	562	3 385	
Broomall CDP	3 308	27	154	449	453	230	222	297	1 476	
Media borough	913	13	56	57	81	62	72	103	469	
Middletown township	3 731	31	92	225	326	259	285	273	2 240	
Lima CDP	259	7	-	19	23	25	-	39	146	
Millbourne borough	49	-	-	9	4	8	8	7	13	
Morton borough	576	-	43	39	70	61	48	85	230	
Nether Providence township	4 021	16	91	115	136	136	524	421	2 582	
Nether Providence Township CDP	4 021	16	91	115	136	136	524	421	2 582	
Newtown township	3 249	48	130	239	169	209	253	273	1 928	
Nonwood borough	1 586	6	74	132	115	111	189	280	679	
Parkside borough	665	4	45	100	33	19	40	185	239	
Prospect Park borough	1 478	28	28	122	170	82	154	190	704	
Radnor township	5 904	27	157	260	317	233	417	427	4 066	
Radnor Township CDP	5 904	27	157	260	317	233	417	427	4 066	
Ridley township	8 781	71	350	897	996	634	852	868	4 113	
Folsom CDP	2 549	21	111	219	383	194	249	187	1 185	
Woodlyn CDP	2 628	8	113	311	313	243	246	281	1 113	
Ridley Park borough	1 868	35	69	155	207	160	132	173	937	
Rose Valley borough	315	-	5	6	-	6	20	45	233	
Rutledge borough	227	-	6	8	21	21	24	20	127	
Sharon Hill borough	1 467	7	77	153	161	92	143	337	497	
Springfield township	7 711	26	137	391	806	920	901	519	4 011	
Springfield CDP	7 711	26	137	391	806	920	901	519	4 011	
Swarthmore borough	1 125	-	16	8	13	81	88	108	811	
Thornbury township	1 211	9	37	45	81	77	125	65	772	
Tinicum township	1 119	49	116	170	122	42	95	237	288	
Tinicum Township CDP	1 119	49	116	170	122	42	95	237	288	
Trainer borough	459	15	35	52	54	34	69	72	128	
Upland borough	638	17	47	124	88	53	75	112	122	
Upper Chichester township	4 273	21	77	255	307	291	409	381	2 532	
Boothwyn CDP	1 210	-	7	129	105	57	93	151	668	
Upper Darby township	19 359	351	1 017	2 057	1 896	1 495	2 209	2 690	7 644	
Drexel Hill CDP	7 434	64	237	610	688	549	745	709	3 832	
Upper Providence township	2 914	16	61	103	136	134	356	274	1 834	
Upper Providence Township CDP	2 914	16	61	103	136	134	356	274	1 834	
Yeadon borough	2 841	19	55	85	283	240	339	548	1 272	
Elk County	9 313	534	2 309	1 381	590	746	1 441	953	1 359	
Benezette township	59	13	19	6	6	5	10	-	-	
Fox township	972	76	233	152	14	59	164	116	158	
Highland township	139	20	27	10	21	24	30	2	5	
Horton township	395	62	79	24	34	33	72	55	36	
Jay township	571	25	150	117	50	55	58	56	60	
Johnsonburg borough	868	89	239	135	94	117	108	11	75	
Jones township	430	49	120	47	35	36	77	35	31	
Millstone township	15	7	4	2	-	-	2	-	-	
Ridgway borough	1 287	33	222	217	123	164	254	139	135	
Ridgway township	681	33	207	62	38	47	95	89	110	
St. Marys city	3 831	109	995	597	169	199	567	446	749	
Spring Creek township	65	18	14	12	6	7	4	4	-	
Erie County	58 320	1 656	8 230	8 088	4 282	4 523	9 471	8 437	13 633	
Albion borough	367	9	70	43	27	33	73	65	47	
Amity township	138	12	26	13	9	12	19	16	31	
Concord township	178	7	33	14	13	16	35	34	26	
Conneaut township	234	23	40	37	16	25	50	25	18	
Corry city	1 409	26	249	196	144	181	307	218	88	
Cranesville borough	125	6	27	10	6	9	39	14	14	
Edinboro borough	744	6	100	59	55	15	145	73	291	
Elgin borough	49	4	13	6	2	6	10	2	6	
Elk Creek township	193	10	46	11	18	21	29	24	34	
Erie city	20 382	380	3 025	3 573	1 907	2 018	3 691	2 948	2 840	
Fairview township	2 898	81	257	285	219	129	339	346	1 242	
Avonia CDP	387	23	43	-	26	24	43	40	188	
Franklin township	136	5	11	21	6	13	26	24	30	
Girard borough	903	17	104	147	76	92	206	114	147	
Girard township	897	43	106	90	66	50	140	178	224	
Greene township	1 024	23	191	117	40	45	188	145	275	
Greenfield township	235	4	32	32	12	18	33	46	58	

Table 27. Selected Monthly Owner Costs: 2000—Con.

[Data based on a sample (except Tables 65-68). For information on confidentiality protection, coverage, sampling error, and nonsampling error, see Appendix G. For location of definitions, see "How to Use This Census Report"]

State County County Subdivision Place	Specified owner- occupied housing units	Selected monthly owner costs								
		Less than \$200	\$200 to \$299	\$300 to \$399	\$400 to \$499	\$500 to \$599	\$600 to \$799	\$800 to \$999	\$1,000 or more	
Erie County—Con.										
Harborcreek township	3 976	118	659	476	151	271	593	646	1 062	
Northwest Harborcreek CDP	2 423	39	330	342	97	114	383	427	691	
Lake City borough	687	27	82	99	46	70	141	109	113	
Lawrence Park township	1 156	90	188	198	87	131	194	122	146	
Lawrence Park CDP	1 156	90	188	198	87	131	194	122	146	
LeBoeuf township	209	21	46	19	10	16	32	16	49	
McKean borough	88	-	19	17	8	2	12	18	12	
McKean township	773	35	110	50	15	31	121	135	276	
Millcreek township	13 446	306	1 519	1 574	866	741	1 656	1 909	4 875	
Mill Village borough	81	12	15	4	8	7	10	10	15	
North East borough	885	46	149	106	64	41	139	147	193	
North East township	1 256	51	167	159	79	80	215	202	303	
Platea borough	91	11	21	13	5	6	22	11	2	
Springfield township	697	27	160	72	18	33	168	126	93	
Summit township	990	45	132	140	19	53	175	108	318	
Union township	268	23	54	33	19	24	48	39	28	
Union City borough	661	66	120	46	70	76	159	67	57	
Venango township	377	6	69	47	8	37	35	63	112	
Washington township	767	25	66	73	51	40	71	119	322	
Waterford borough	318	8	72	45	23	25	52	45	48	
Waterford township	516	27	68	59	43	23	33	127	136	
Wattsburg borough	75	7	22	8	8	8	13	5	4	
Wayne township	268	12	53	34	22	15	47	41	44	
Wesleyville borough	823	37	109	162	46	110	205	100	54	
Fayette County										
Belle Vernon borough	300	72	76	40	32	8	15	29	28	
Brownsville borough	637	59	160	74	69	65	116	32	62	
Brownsville township	267	53	81	30	11	32	22	23	15	
Bullskin township	1 760	243	449	121	122	99	266	203	257	
Connellsville city	1 776	167	301	275	144	124	321	255	189	
Connellsville township	633	158	119	78	44	43	66	75	50	
Dawson borough	125	40	29	7	7	11	23	6	2	
Dunbar borough	275	65	75	27	33	20	34	19	2	
Dunbar township	1 776	324	458	230	156	134	187	105	182	
Everson borough	234	51	54	15	39	22	29	19	5	
Fairchance borough	417	48	62	47	50	31	127	45	7	
Fayette City borough	179	19	66	17	13	13	23	13	15	
Franklin township	557	141	133	56	40	52	59	26	50	
Georges township	1 441	342	220	129	127	150	215	138	120	
German township	1 361	238	330	171	145	167	101	86	123	
Henry Clay township	326	63	72	26	22	38	50	25	30	
Jefferson township	524	73	129	67	49	32	57	38	79	
Grindstone-Rowes Run CDP (part)	82	18	27	15	6	3	11	2	-	
Lower Tyrone township	207	38	51	27	9	17	24	18	23	
Luzerne township	1 273	210	311	121	144	158	158	62	109	
Hiller CDP	375	52	128	37	36	63	25	9	25	
Markleysburg borough	47	7	18	6	2	-	6	3	5	
Masontown borough	961	96	297	127	27	134	169	57	54	
Menallen township	1 036	204	202	127	79	106	113	71	134	
New Salem-Buffering CDP	233	35	44	26	11	32	28	24	33	
Newell borough	184	34	43	24	30	8	29	7	9	
Nicholson township	375	77	83	49	24	33	45	26	38	
North Union township	3 220	720	853	296	247	305	426	159	214	
East Uniontown CDP (part)	512	142	144	26	59	70	71	-	-	
Hopwood CDP (part)	186	27	37	10	9	27	48	-	28	
Oliver CDP	673	210	212	69	26	32	85	14	25	
Ohiopyle borough	10	2	2	2	4	-	-	-	-	
Perry township	629	169	141	49	34	32	79	49	76	
Perryopolis borough	523	50	133	83	43	38	44	49	83	
Point Marion borough	326	40	75	41	46	22	27	47	28	
Redstone township	1 688	431	497	140	110	77	201	106	126	
Grindstone-Rowes Run CDP (part)	228	112	48	21	-	13	9	12	12	
Republic CDP	425	91	141	25	29	10	38	36	55	
Saltlick township	856	125	224	58	109	86	116	75	63	
Seven Springs borough (part)	1	-	-	-	-	-	1	-	-	
Smithfield borough	210	39	56	29	24	7	25	12	18	
South Connellsville borough	580	45	167	28	32	92	134	21	61	
South Union township	3 143	355	670	283	192	155	386	325	777	
East Uniontown CDP (part)	47	15	16	8	-	-	-	8	-	
Hopwood CDP (part)	367	35	107	28	28	30	39	48	52	
Leith-Hatfield CDP	954	58	213	77	41	36	91	75	363	
Springfield township	549	101	161	51	17	41	83	41	54	
Springhill township	568	109	94	78	69	52	88	36	42	
Stewart township	135	27	32	9	21	17	10	8	11	
Uniontown city	2 374	197	534	277	251	147	395	324	249	
Upper Tyrone township	543	80	118	60	65	52	84	32	52	
Vanderbilt borough	166	50	32	18	18	16	18	12	2	
Washington township	1 224	137	403	165	135	96	100	94	94	
Lynnwood-Pricedale CDP (part)	337	14	128	54	57	20	28	12	24	
Wharton township	702	78	113	82	58	93	119	49	110	
Forest County										
Barnett township	86	25	29	8	4	2	11	7	-	
Green township	63	16	15	12	2	6	8	2	2	
Harmony township	121	33	26	9	14	6	17	7	9	
Hickory township	169	60	41	7	18	13	15	7	8	
Howe township	29	12	4	2	4	5	2	-	-	
Jenks township	316	48	78	36	44	32	41	27	10	
Kingsley township	104	47	12	10	12	7	10	6	-	
Tionesta borough	155	15	45	17	17	20	25	5	11	
Tionesta township	170	52	29	16	11	24	23	12	3	
Franklin County										
Antrim township	29 674	2 530	5 658	2 668	1 450	1 465	4 391	4 438	7 074	
Chambersburg borough	3 031	138	580	259	131	166	374	486	897	
Fannett township	3 495	428	834	332	182	212	565	321	621	
Greencastle borough	392	62	51	39	11	40	77	58	54	
Greencastle borough	889	29	113	126	49	28	138	159	247	

Table 27. Selected Monthly Owner Costs: 2000—Con.

[Data based on a sample (except Tables 65-68). For information on confidentiality protection, coverage, sampling error, and nonsampling error, see Appendix G. For location of definitions, see "How to Use This Census Report"]

State County County Subdivision Place	Specified owner- occupied housing units	Selected monthly owner costs								
		Less than \$200	\$200 to \$299	\$300 to \$399	\$400 to \$499	\$500 to \$599	\$600 to \$799	\$800 to \$999	\$1,000 or more	
Franklin County—Con.										
Greene township	2 940	193	523	215	231	122	426	414	816	
Fayetteville CDP (part)	235	16	16	27	11	40	44	26	55	
Guilford CDP (part)	55	-	-	10	10	-	-	10	25	
Guilford township	3 606	290	767	372	115	168	489	547	858	
Fayetteville CDP (part)	601	24	164	47	-	23	145	127	71	
Guilford CDP (part)	602	8	114	74	30	47	59	71	199	
Hamilton township	2 129	166	378	155	68	75	385	369	533	
Letterkenny township	455	38	65	37	23	27	71	75	119	
Lurgan township	358	37	86	24	13	25	63	33	77	
Mercersburg borough	334	11	72	41	15	20	58	46	71	
Metal township	320	41	74	24	28	23	49	41	40	
Mont Alto borough	382	19	88	23	19	16	82	95	40	
Montgomery township	1 044	99	176	57	75	39	170	167	261	
Orrstown borough	52	6	10	20	-	3	9	4	-	
Peters township	999	99	169	120	72	15	143	140	241	
Quincy township	1 067	230	184	42	61	47	142	201	160	
St. Thomas township	1 273	51	197	214	50	99	227	216	219	
Shippensburg borough (part)	316	-	51	16	18	33	35	34	129	
Southampton township	1 341	81	163	146	39	64	255	265	328	
Warren township	26	3	6	7	7	-	-	-	3	
Washington township	3 228	296	618	286	171	146	517	440	954	
Rouzerville CDP	265	47	60	6	6	14	38	43	31	
Wayne Heights CDP	596	45	129	95	14	27	37	59	190	
Waynesboro borough	1 997	213	453	113	72	97	316	327	406	
Fulton County	2 385	219	540	310	167	183	358	285	323	
Ayr township	387	45	88	61	40	23	34	58	38	
Belfast township	208	11	45	39	18	11	28	27	29	
Bethel township	197	16	41	23	8	17	36	23	33	
Brush Creek township	92	12	16	13	3	11	17	10	10	
Dublin township	236	28	66	20	14	17	38	20	33	
Licking Creek township	230	22	45	17	12	32	44	27	31	
McConnellsburg borough	200	10	50	38	9	16	25	20	32	
Taylor township	195	12	61	23	12	11	36	17	23	
Thompson township	150	11	23	20	13	9	21	23	30	
Todd township	304	31	58	36	21	25	52	36	45	
Union township	63	-	6	14	5	2	9	12	15	
Valley-Hi borough	5	2	-	-	3	-	-	-	-	
Wells township	118	19	41	6	9	9	18	12	4	
Greene County	6 999	573	1 550	1 033	721	695	991	664	772	
Aleppo township	45	12	11	8	2	2	3	3	4	
Carmichaels borough	142	3	26	17	18	20	26	16	16	
Center township	178	34	21	32	13	14	37	9	18	
Clarksville borough	57	2	18	17	5	1	8	3	3	
Cumberland township	1 509	147	409	231	156	144	181	98	143	
Fairdale CDP	461	16	119	74	81	26	45	37	63	
Nemacolin CDP	252	64	79	27	23	20	12	10	17	
Dunkard township	491	43	146	60	82	37	57	45	21	
Franklin township	974	31	80	102	118	182	177	127	157	
Morrisville CDP	278	8	54	32	31	53	62	24	14	
Freeport township	39	10	12	4	5	2	6	-	4	
Gilmore township	34	10	8	2	2	2	6	-	-	
Gray township	31	-	15	-	-	6	2	6	2	
Greene township	55	10	20	7	6	4	2	2	4	
Greensboro borough	78	9	23	13	9	5	9	6	4	
Jackson township	24	11	6	-	-	2	-	3	2	
Jefferson borough	97	4	18	25	7	9	19	7	8	
Jefferson township	597	34	143	109	92	36	70	49	64	
Monongahela township	396	29	117	51	55	23	48	35	38	
Morgan township	565	47	160	104	22	73	78	36	45	
Morris township	88	14	18	15	6	7	11	5	12	
Perry township	282	21	53	52	30	18	32	35	41	
Rices Landing borough	136	7	38	8	13	29	14	18	9	
Richhill township	101	19	26	8	8	6	15	10	9	
Springhill township	34	16	4	2	-	-	11	-	-	
Washington township	159	7	29	11	12	10	26	31	33	
Wayne township	156	15	49	22	12	18	24	12	4	
Waynesburg borough	655	35	82	127	43	43	112	91	122	
Whiteley township	76	3	18	6	4	2	17	17	9	
Huntingdon County	9 020	865	2 054	972	705	735	1 450	1 022	1 217	
Alexandria borough	88	6	12	8	8	13	10	10	21	
Barree township	107	11	31	-	2	17	24	11	11	
Birmingham borough	22	4	12	-	2	-	2	-	2	
Brady township	228	47	49	25	30	9	33	24	11	
Broad Top City borough	114	5	20	12	14	6	30	20	7	
Carbon township	91	7	16	14	8	4	22	11	9	
Cass township	193	33	52	18	8	11	20	25	26	
Cassville borough	28	4	6	2	2	3	7	-	4	
Clay township	152	28	25	16	21	12	20	13	17	
Coalmont borough	38	5	10	2	4	2	10	5	-	
Cromwell township	235	31	48	8	21	28	58	19	22	
Dublin township	220	34	55	25	19	14	38	14	21	
Dudley borough	49	8	17	2	4	2	9	3	4	
Franklin township	87	8	19	12	5	10	9	10	14	
Henderson township	222	15	61	24	26	13	22	32	29	
Hopewell township	123	10	44	6	6	8	21	11	17	
Huntingdon borough	1 363	59	241	193	175	134	201	157	203	
Jackson township	196	28	39	26	6	18	25	24	30	
Juniata township	100	12	24	10	2	-	8	25	19	
Lincoln township	74	20	22	12	3	2	2	7	6	
Logan township	132	10	43	9	8	14	19	13	16	
Mapleton borough	149	16	41	21	24	17	18	8	4	
Marklesburg borough	56	-	22	-	5	-	10	3	4	
Mill Creek borough	64	1	32	-	3	4	12	8	4	
Miller township	94	2	10	9	6	7	15	17	28	
Morris township	57	6	11	6	-	4	8	7	15	

Table 27. Selected Monthly Owner Costs: 2000—Con.

[Data based on a sample (except Tables 65-68). For information on confidentiality protection, coverage, sampling error, and nonsampling error, see Appendix G. For location of definitions, see "How to Use This Census Report"]

State County County Subdivision Place	Specified owner- occupied housing units	Selected monthly owner costs								
		Less than \$200	\$200 to \$299	\$300 to \$399	\$400 to \$499	\$500 to \$599	\$600 to \$799	\$800 to \$999	\$1,000 or more	
Huntingdon County—Con.										
Mount Union borough	526	47	149	73	29	49	86	76	17	
Oneida township	298	9	55	46	13	18	68	35	54	
Orbisonia borough	105	8	35	21	4	12	13	6	6	
Penn township	276	13	41	32	17	23	58	37	55	
Petersburg borough	94	4	24	12	11	8	17	13	5	
Porter township	440	36	98	45	34	31	64	42	90	
Rockhill Furnace borough	112	4	26	10	11	10	35	6	10	
Saltillo borough	93	7	21	11	4	12	21	10	7	
Shade Gap borough	25	5	14	-	-	2	4	-	-	
Shirley township	482	64	98	32	36	49	110	45	48	
Shirleysburg borough	37	13	6	-	4	6	8	-	-	
Smithfield township	323	23	102	33	24	24	64	30	23	
Springfield township	113	19	31	13	7	8	10	6	19	
Spruce Creek township	65	6	11	2	14	-	11	8	13	
Tell township	85	11	17	12	6	6	13	11	9	
Three Springs borough	108	7	38	6	4	12	11	14	16	
Todd township	147	21	17	19	4	8	29	25	24	
Union township	236	60	50	13	20	28	30	16	19	
Walker township	521	17	100	61	32	33	67	67	144	
Warriors Mark township	384	24	76	37	6	20	47	77	97	
West township	113	22	39	4	-	10	15	12	11	
Wood township	155	35	44	18	13	14	16	9	6	
Indiana County	17 070	1 369	3 488	2 850	1 571	1 227	2 363	1 787	2 415	
Armagh borough	27	5	7	8	-	4	3	-	-	
Armstrong township	500	28	81	67	20	44	77	104	79	
Jacksonville CDP (part)	7	-	3	-	4	-	-	-	-	
Banks township	164	36	49	18	21	17	21	2	-	
Black Lick township	255	18	47	49	17	8	42	36	38	
Jacksonville CDP (part)	21	-	8	7	-	-	2	4	-	
Blairsville borough	975	7	207	202	85	67	151	156	100	
Brush Valley township	358	36	92	29	23	32	45	50	51	
Buffington township	220	27	43	29	16	24	40	19	22	
Burrell township	897	58	140	163	101	79	121	102	133	
Black Lick CDP	291	30	56	66	37	16	30	26	30	
Canoe township	319	34	102	46	37	46	34	18	2	
Rossiter CDP	180	15	61	31	23	25	22	3	-	
Center township	1 307	125	371	217	121	87	168	104	114	
Lucerne Mines CDP	327	5	138	42	27	26	44	28	17	
Cherryhill township	608	34	137	70	56	40	121	59	91	
Cherry Tree borough	98	11	36	14	15	6	12	-	4	
Clymer borough	403	85	91	57	37	28	61	11	33	
Conemaugh township	487	33	133	102	35	5	54	61	64	
Creekside borough	99	11	30	14	6	4	9	19	6	
East Mahoning township	143	25	25	10	10	15	20	9	29	
East Wheatfield township	541	60	120	86	52	31	94	50	48	
Ernest borough	155	41	45	17	16	12	18	4	2	
Glen Campbell borough	76	12	22	16	11	5	8	2	-	
Grant township	132	22	26	25	10	12	24	11	2	
Green township	756	144	195	88	104	48	98	33	46	
Commodore CDP	87	5	33	14	11	6	13	5	-	
Dicksonville CDP (part)	95	31	24	11	18	-	5	-	6	
Homer City borough	526	20	101	142	42	46	87	38	50	
Indiana borough	1 707	14	234	322	115	164	267	245	346	
Marion Center borough	100	16	37	8	13	4	10	7	5	
Montgomery township	288	64	94	31	21	23	26	15	14	
North Mahoning township	178	24	40	37	20	-	33	16	8	
Pine township	411	71	64	114	37	30	58	21	16	
Heilwood CDP	190	41	24	56	18	7	33	4	7	
Plumville borough	55	6	9	6	2	8	14	-	10	
Rayne township	631	41	126	90	53	39	106	87	89	
Dicksonville CDP (part)	-	-	-	-	-	-	-	-	-	
Saltsburg borough	199	16	40	35	23	3	43	15	24	
Shelocla borough	28	-	2	11	-	4	3	8	-	
Smicksburg borough	19	7	2	-	3	-	4	3	-	
South Mahoning township	251	42	50	36	22	17	39	27	18	
Washington township	236	34	59	20	12	12	31	44	24	
West Mahoning township	92	29	21	7	11	2	20	2	-	
West Wheatfield township	511	27	157	73	42	56	72	47	37	
White township	2 940	65	332	556	327	181	279	321	879	
Chevy Chase Heights CDP	262	-	28	53	20	33	34	9	85	
Young township	378	41	121	35	35	24	50	41	31	
Jacksonville CDP (part)	152	10	59	9	15	14	25	13	7	
Jefferson County	10 421	1 026	2 482	1 505	1 020	895	1 600	988	905	
Barnett township	52	8	9	9	4	5	10	3	4	
Beaver township	103	29	21	12	14	-	17	6	4	
Bell township	478	47	103	38	61	22	72	68	67	
Big Run borough	186	26	56	24	25	16	23	12	4	
Brockway borough	557	29	109	84	72	42	107	68	46	
Brookville borough	1 028	62	214	201	131	80	124	102	114	
Clover township	96	19	28	12	7	14	9	2	5	
Corsica borough	84	-	29	8	8	10	17	8	4	
Eldred township	280	30	70	24	27	31	43	22	33	
Falls Creek borough (part)	289	2	80	64	22	28	51	24	18	
Gaskill township	129	23	29	9	4	15	31	9	9	
Heath township	35	8	9	2	4	-	5	-	7	
Henderson township	306	33	63	54	20	29	58	27	22	
Knox township	206	29	42	29	18	14	25	20	29	
McCalmont township	230	32	54	21	41	34	27	11	10	
Oliver township	232	29	68	27	14	16	41	22	15	
Perry township	274	26	67	39	16	14	53	39	20	
Pine Creek township	242	29	63	36	21	21	32	19	21	
Polk township	60	5	8	13	6	9	8	6	5	
Porter township	47	7	12	2	4	-	14	-	-	
Punxsutawney borough	1 392	87	388	254	112	111	220	108	112	
Reynoldsville borough	643	41	153	90	52	67	125	78	37	
Ringgold township	171	24	46	33	24	8	18	10	8	

Table 27. Selected Monthly Owner Costs: 2000—Con.

[Data based on a sample (except Tables 65-68). For information on confidentiality protection, coverage, sampling error, and nonsampling error, see Appendix G. For location of definitions, see "How to Use This Census Report"]

State County County Subdivision Place	Specified owner- occupied housing units	Selected monthly owner costs								
		Less than \$200	\$200 to \$299	\$300 to \$399	\$400 to \$499	\$500 to \$599	\$600 to \$799	\$800 to \$999	\$1,000 or more	
Jefferson County—Con.										
Rose township	267	29	64	27	21	33	46	22	25	
Snyder township	659	54	136	101	77	42	91	80	78	
Summerville borough	147	22	41	15	16	22	22	4	5	
Sykesville borough	311	50	92	40	36	33	23	27	10	
Timblin borough	46	20	4	7	4	4	7	-	-	
Union township	152	17	42	12	14	13	21	23	10	
Warsaw township	230	19	61	41	27	18	23	22	19	
Washington township	395	37	83	53	36	24	77	50	35	
Winslow township	593	80	119	58	55	64	103	50	64	
Worthville borough	21	4	7	2	-	2	4	2	-	
Young township	480	69	112	64	27	46	53	44	65	
Juniata County										
Beale township	118	17	15	6	11	2	19	24	24	
Delaware township	317	77	52	19	16	27	53	32	41	
Fayette township	684	126	156	58	46	44	112	57	85	
McAlisterville CDP	143	18	35	25	-	-	39	8	18	
Fermanagh township	672	73	140	79	20	56	91	67	146	
Greenwood township	88	8	12	6	9	9	16	16	12	
Lack township	129	36	39	5	14	9	10	4	12	
East Rutherford CDP (part)	10	6	4	-	-	-	-	-	-	
Mifflin borough	108	9	32	6	6	22	21	5	7	
Mifflintown borough	161	13	51	8	6	16	31	17	19	
Milford township	347	46	76	17	22	27	64	61	34	
Monroe township	399	68	89	36	28	28	46	46	58	
Richfield CDP	115	8	40	15	4	6	15	6	21	
Port Royal borough	211	20	52	16	15	24	36	33	15	
Spruce Hill township	136	25	35	4	10	13	25	15	9	
Susquehanna township	218	45	37	21	14	9	26	29	37	
Thompsontown borough	138	23	52	15	2	9	13	15	9	
Turbett township	187	50	22	14	12	9	35	20	25	
Tuscarora township	190	55	37	8	7	15	30	23	15	
East Rutherford CDP (part)	44	15	4	2	2	9	4	8	-	
Walker township	528	142	98	26	24	38	93	54	53	
Mexico CDP	91	36	13	4	4	4	14	16	-	
Lackawanna County										
Abington township	47 906	1 265	7 203	7 811	3 996	3 149	6 370	6 579	11 533	
Archbald borough	488	2	9	20	47	27	59	37	287	
Benton township	1 798	78	305	170	132	101	222	327	463	
Blakely borough	422	18	63	52	31	6	55	85	112	
Carbondale city	1 814	50	313	374	161	128	221	208	359	
Carbondale township	2 174	47	377	413	145	135	291	336	430	
Clarks Green borough	277	14	42	51	19	11	39	41	60	
Clarks Summit borough	531	-	26	62	50	43	60	45	245	
Clifton township	1 495	27	147	237	138	100	119	210	517	
Covington township	281	7	17	35	24	16	38	56	88	
Dalton borough	458	5	38	76	46	31	41	74	147	
Dickson City borough	368	4	30	50	28	7	41	63	145	
Dunmore borough	1 551	118	411	289	98	96	180	203	156	
Elmhurst township	3 099	81	480	509	346	191	488	408	596	
Fell township	213	2	21	41	13	9	26	37	64	
Glenburn township	514	12	95	122	51	9	62	61	102	
Glenburn CDP	335	11	33	44	20	19	34	29	145	
Greenfield township	335	11	33	44	20	19	34	29	145	
Jefferson township	477	11	50	65	21	19	53	89	169	
Mount Cobb CDP (part)	903	49	69	97	79	46	151	117	295	
Jermyn borough	576	9	52	65	23	17	82	82	246	
Jessup borough	576	4	121	115	43	61	72	89	71	
La Plume township	1 355	88	223	246	139	88	168	88	315	
Madison township	105	5	15	13	9	8	15	15	25	
Mount Cobb CDP (part)	475	17	55	43	18	30	77	96	139	
Mayfield borough	5	-	5	-	-	-	-	-	-	
Moosic borough	480	-	113	66	49	31	61	72	88	
Moscow borough	1 288	24	210	247	97	105	141	152	312	
Newton township	485	4	40	82	30	19	37	63	210	
North Abington township	628	7	59	89	68	25	47	80	253	
Old Forge borough	184	-	9	26	12	8	28	15	86	
Olyphant borough	2 330	61	418	495	188	123	286	265	494	
Ransom township	1 272	33	297	190	113	98	139	226	176	
Roaring Brook township	346	30	58	44	15	13	20	59	107	
Scott township	537	2	26	47	90	60	64	67	181	
Scranton city	1 333	28	179	214	106	52	153	182	419	
South Abington township	13 578	260	2 003	2 353	1 213	1 130	2 275	1 852	2 492	
Spring Brook township	2 165	16	133	228	129	116	175	280	1 088	
Taylor borough	646	13	71	118	54	37	55	82	216	
Thornhurst township	1 299	49	242	258	92	75	142	228	213	
Throop borough	245	8	22	18	6	6	47	65	73	
Vandling borough	1 100	69	336	175	53	56	155	135	121	
West Abington township	226	8	36	34	21	10	29	29	59	
	55	3	11	3	2	4	4	13	15	
Lancaster County										
Adamstown borough (part)	103 096	2 391	11 230	12 602	5 699	3 773	11 475	17 003	38 923	
Akron borough	319	-	36	54	27	11	28	62	101	
Bart township	974	28	141	186	70	47	65	142	295	
Brecknock township	467	27	64	46	21	17	34	49	209	
Caernarvon township	1 499	26	206	253	76	52	147	194	545	
Christiana borough	755	-	174	127	36	24	24	116	254	
Clay township	245	2	29	42	19	10	19	35	89	
Colerain township	1 020	17	140	133	20	19	154	158	379	
Columbia borough	509	14	51	48	41	41	37	74	203	
Conestoga township	2 435	56	319	370	147	95	557	454	437	
Conoy township	865	18	93	109	60	25	138	118	304	
Denver borough	674	15	55	78	20	18	105	111	272	
Drumore township	850	24	88	121	18	28	113	152	306	
Earl township	407	28	74	28	11	13	40	61	152	
East Cocalico township	941	56	137	187	72	33	59	126	271	
Reamstown CDP	2 307	31	246	255	153	82	216	299	1 025	
	838	16	56	105	73	31	74	98	385	

Table 27. Selected Monthly Owner Costs: 2000—Con.

[Data based on a sample (except Tables 65-68). For information on confidentiality protection, coverage, sampling error, and nonsampling error, see Appendix G. For location of definitions, see "How to Use This Census Report"]

State County County Subdivision Place	Specified owner- occupied housing units	Selected monthly owner costs								
		Less than \$200	\$200 to \$299	\$300 to \$399	\$400 to \$499	\$500 to \$599	\$600 to \$799	\$800 to \$999	\$1,000 or more	
Lancaster County—Con.										
East Donegal township	1 450	18	194	96	104	27	264	314	433	
Maytown CDP	786	-	50	38	63	27	164	233	211	
East Drumore township	670	31	111	59	26	5	52	83	303	
East Earl township	1 010	44	170	165	104	7	92	145	283	
East Hempfield township	5 604	61	439	641	367	132	415	558	2 991	
Salunga-Landisville CDP (part)	866	14	81	126	42	23	52	118	410	
East Lampeter township	2 843	108	358	354	157	176	247	387	1 056	
Leacock-Leola-Bareville CDP (part)	-	-	-	-	-	-	-	-	-	
East Petersburg borough	1 356	13	203	145	57	30	121	334	453	
Eden township	306	17	40	38	7	8	45	54	97	
Elizabeth township	980	29	96	128	17	12	95	196	407	
Brickerville CDP	336	9	45	60	-	6	56	64	96	
Elizabethtown borough	2 259	45	294	301	130	50	155	449	835	
Ephrata borough	3 061	38	384	323	154	102	404	741	915	
Ephrata township	1 461	32	180	178	86	52	166	177	590	
Fulton township	458	31	103	21	27	9	22	123	122	
Lancaster city	8 900	467	1 003	870	469	582	1 948	1 788	1 773	
Lancaster township	3 291	35	252	313	171	197	515	649	1 159	
Leacock township	641	48	91	177	63	11	62	22	167	
Litz borough	2 222	46	301	253	95	64	290	400	773	
Little Britain township	678	8	71	27	21	21	102	136	292	
Manheim borough	1 193	8	106	202	112	59	156	202	348	
Manheim township	9 008	84	719	1 005	642	450	806	1 147	4 155	
Manor township	4 263	67	354	477	241	93	440	871	1 720	
Marietta borough	648	4	96	57	38	54	97	123	179	
Martic township	1 151	31	118	86	54	24	125	212	501	
Millersville borough	1 396	7	130	302	141	37	135	186	458	
Mount Joy borough	1 579	40	136	218	63	73	226	309	514	
Mount Joy township	1 954	29	155	179	55	62	164	380	930	
Rheems CDP (part)	26	-	9	-	-	-	9	-	8	
Mountville borough	690	14	93	87	17	7	81	143	248	
New Holland borough	1 346	-	193	232	87	20	85	226	503	
Paradise township	800	22	100	126	89	57	73	74	259	
Paradise CDP	210	-	33	21	22	13	20	25	76	
Penn township	1 617	18	214	261	51	36	92	320	625	
Pequea township	1 149	42	116	163	93	20	56	129	530	
Willow Street CDP (part)	311	6	36	35	19	-	18	34	163	
Providence township	1 187	54	163	97	44	18	151	234	426	
Quarryville borough	462	3	89	106	11	23	34	64	132	
Rapho township	1 787	67	213	265	94	30	154	299	665	
Sadsbury township	524	12	43	56	27	27	62	54	243	
Salisbury township	1 655	80	231	148	95	40	176	191	694	
Gap CDP	398	19	19	19	32	12	39	52	206	
Strasburg borough	709	4	69	104	49	25	82	124	252	
Strasburg township	788	25	136	116	30	40	41	72	328	
Terre Hill borough	255	-	27	50	30	7	30	37	74	
Upper Leacock township	1 478	9	165	179	127	79	126	200	593	
Leacock-Leola-Bareville CDP (part)	1 171	-	102	149	100	66	111	153	490	
Warwick township	4 180	52	272	499	173	162	374	696	1 952	
Rothsville CDP	650	-	48	107	27	6	46	104	312	
West Cocalico township	1 550	25	147	237	66	36	107	293	639	
West Donegal township	1 630	34	158	198	70	42	148	212	768	
Rheems CDP (part)	409	-	16	34	16	9	26	33	275	
West Earl township	1 401	39	174	249	28	53	114	199	545	
Leacock-Leola-Bareville CDP (part)	245	-	-	84	9	8	25	53	66	
West Hempfield township	3 988	90	352	347	125	87	373	791	1 823	
Salunga-Landisville CDP (part)	522	7	39	61	8	-	8	85	314	
West Lampeter township	3 251	118	318	430	201	112	236	508	1 328	
Willow Street CDP (part)	1 290	62	161	224	60	76	97	172	438	
Lawrence County	23 244	1 175	4 692	3 962	2 279	2 171	3 591	2 287	3 087	
Bessemer borough	341	10	106	72	23	21	50	35	24	
Elipport borough	414	23	109	59	33	42	43	64	41	
Elipport City borough (part)	2 086	112	388	315	184	159	362	225	341	
Enon Valley borough	74	9	19	8	-	4	21	7	6	
Hickory township	534	23	127	88	30	41	51	56	118	
Little Beaver township	118	11	29	4	3	11	32	20	8	
Mahoning township	743	84	189	80	66	63	116	58	87	
Neshannock township	2 796	25	331	489	362	201	316	316	756	
New Castle Northwest CDP	502	-	112	100	64	27	68	44	87	
New Beaver borough	288	29	75	30	24	25	45	31	29	
New Castle city	6 451	273	1 404	1 296	769	804	1 151	423	331	
New Wilmington borough	303	12	57	58	18	16	28	50	64	
North Beaver township	989	63	208	159	65	62	120	135	177	
Perry township	482	32	106	70	49	34	69	42	80	
Plain Grove township	163	8	30	30	3	15	30	25	22	
Pulaski township	698	53	126	120	50	46	135	130	38	
Scott township	456	22	69	49	42	56	65	71	82	
Shenango township	2 041	140	378	344	162	191	321	215	290	
Slippery Rock township	632	45	150	83	53	59	90	67	85	
S.N.P.J. borough	-	-	-	-	-	-	-	-	-	
South New Castle borough	229	16	65	44	17	22	34	26	5	
Taylor township	305	23	72	62	28	25	24	30	41	
Union township	1 583	55	353	274	190	182	235	114	180	
Oakland CDP	490	12	111	116	36	59	48	37	71	
Oakwood CDP	753	28	186	119	106	46	132	63	73	
Volant borough	36	4	10	6	-	2	-	10	4	
Wampum borough	181	29	34	34	10	15	32	12	15	
Washington township	104	6	23	14	8	4	30	7	12	
Wayne township	627	29	142	79	47	32	108	72	118	
Wilmington township	570	39	92	95	43	39	83	46	133	
Lebanon County	28 194	1 286	4 443	3 313	1 552	1 516	4 092	4 227	7 765	
Annvile township	864	47	205	100	34	52	96	141	189	
Annvile CDP	864	47	205	100	34	52	96	141	189	
Bethel township	929	23	134	67	45	64	94	175	327	
Fredericksburg CDP	186	12	39	13	17	17	5	23	60	
Cleona borough	643	21	97	82	41	27	149	101	125	

Table 27. Selected Monthly Owner Costs: 2000—Con.

[Data based on a sample (except Tables 65-68). For information on confidentiality protection, coverage, sampling error, and nonsampling error, see Appendix G. For location of definitions, see "How to Use This Census Report"]

State County County Subdivision Place	Specified owner- occupied housing units	Selected monthly owner costs								
		Less than \$200	\$200 to \$299	\$300 to \$399	\$400 to \$499	\$500 to \$599	\$600 to \$799	\$800 to \$999	\$1,000 or more	
Lebanon County—Con.										
Cold Spring township	7	-	-	-	-	-	-	-	-	7
Fort Indiantown Gap CDP (part)	-	-	-	-	-	-	-	-	-	-
Cornwall borough	983	33	82	105	75	52	103	143	390	
East Hanover township	563	35	104	38	30	7	79	57	213	
Fort Indiantown Gap CDP (part)	4	-	-	-	-	-	-	-	4	
Heidelberg township	911	54	137	159	74	34	83	128	242	
Schaefferstown CDP	274	24	48	26	35	17	40	32	52	
Jackson township	1 446	111	211	187	80	44	228	242	343	
Jonestown borough	228	12	51	16	25	3	27	26	68	
Lebanon city	4 797	385	953	499	331	480	947	569	633	
Millcreek township	678	35	125	96	21	35	116	100	150	
Newmanstown CDP	427	16	79	39	15	35	75	75	93	
Mount Gretna borough	101	-	8	12	12	6	-	25	38	
Myerstown borough	652	37	105	72	25	35	148	121	109	
North Annville township	504	40	118	80	8	40	63	53	102	
North Cornwall township	1 553	54	188	138	112	88	239	251	483	
Pleasant Hill CDP (part)	554	32	95	52	29	46	107	142	51	
North Lebanon township	2 674	53	421	360	142	52	374	441	831	
Avon CDP (part)	46	-	24	8	8	-	-	6	-	
Pleasant Hill CDP (part)	-	-	-	-	-	-	-	-	-	
Sand Hill CDP	717	7	79	93	29	16	100	147	246	
North Londonderry township	2 192	28	189	350	111	96	241	329	848	
Palmyra borough	1 599	59	321	150	98	54	244	280	393	
Richland borough	460	14	102	47	21	24	55	87	110	
South Annville township	643	24	99	73	38	20	60	84	245	
Timber Hills CDP (part)	-	-	-	-	-	-	-	-	-	
South Lebanon township	2 173	61	308	298	92	118	282	312	702	
Avon CDP (part)	577	31	108	51	12	34	97	96	148	
Lebanon South CDP	709	17	145	93	23	48	85	109	189	
South Londonderry township	1 427	16	129	101	55	48	148	263	667	
Campbelltown CDP	647	-	41	29	21	16	85	165	290	
Timber Hills CDP (part)	122	-	-	8	9	16	16	-	73	
Swatara township	917	38	144	126	23	48	155	120	263	
Union township	548	48	120	66	38	24	52	62	138	
Fort Indiantown Gap CDP (part)	4	-	-	-	-	-	-	4	-	
West Cornwall township	489	30	65	63	12	47	55	91	126	
Mount Gretna Heights CDP	137	4	26	22	4	9	21	18	33	
Quentin CDP	165	-	16	25	4	20	22	58	20	
Timber Hills CDP (part)	-	-	-	-	-	-	-	-	-	
West Lebanon township	213	28	27	28	9	18	54	26	23	
Pleasant Hill CDP (part)	21	6	-	2	-	2	4	2	5	
Lehigh County										
Alburtis borough	75 230	1 274	6 531	9 451	5 746	4 064	8 538	10 335	29 291	
Allentown city	630	-	39	55	24	29	95	163	225	
Bethlehem city (part)	20 806	685	2 427	2 743	1 770	1 505	3 543	3 647	4 486	
Bethlehem city (part)	4 738	60	416	744	520	257	518	689	1 534	
Catasauqua borough	1 675	59	122	161	119	116	270	376	452	
Coopersburg borough	656	-	15	100	83	63	47	69	279	
Coplay borough	1 043	50	288	149	45	27	162	146	176	
Emmaus borough	2 967	24	315	411	174	124	300	436	1 183	
Fountain Hill borough	1 166	5	157	198	82	35	173	236	280	
Hanover township	285	8	46	50	22	21	44	20	74	
Heidelberg township	806	9	33	135	46	-	85	119	379	
Lower Macungie township	5 356	27	204	352	276	327	417	444	3 309	
Ancient Oaks CDP	964	9	23	100	78	33	46	118	557	
Lower Milford township	909	7	36	99	51	92	44	98	482	
Lowhill township	493	2	29	50	29	23	38	48	274	
Lynn township	883	18	37	107	50	6	50	162	453	
Macungie borough	749	-	76	140	27	15	83	75	333	
North Whitehall township	3 660	16	274	332	171	88	293	398	2 088	
Schnecksville CDP	685	-	59	60	61	26	48	113	318	
Salisbury township	4 232	55	333	543	408	205	395	482	1 811	
Statington borough	941	6	92	94	99	51	183	179	237	
South Whitehall township	5 394	27	331	815	538	240	432	628	2 383	
Upper Macungie township	3 520	14	127	293	225	151	150	302	2 258	
Upper Milford township	1 961	18	94	171	125	157	159	182	1 055	
Upper Saucon township	3 267	12	84	425	249	177	241	260	1 819	
Washington township	1 731	16	182	199	154	88	157	190	745	
Weisenberg township	1 057	-	66	39	75	39	79	122	637	
Whitehall township	6 305	156	708	1 046	384	228	580	864	2 339	
Fullerton CDP	3 196	69	358	564	182	114	301	481	1 127	
Hokendauqua CDP	1 046	39	154	165	63	43	66	92	424	
Luzerne County										
Ashley borough	78 799	3 776	14 202	11 520	7 452	5 797	11 204	9 462	15 386	
Avoca borough	649	49	236	73	49	12	76	63	91	
Bear Creek township	814	46	176	142	45	32	92	163	118	
Bear Creek Village borough	851	13	108	129	85	63	112	96	245	
Black Creek township	96	3	-	4	17	4	19	2	47	
Black Creek township	583	42	88	81	68	52	82	57	113	
Buck township	93	3	18	17	2	6	15	14	18	
Butler township	2 003	27	285	174	205	123	211	323	655	
Conyngham borough	585	4	16	75	89	52	86	58	205	
Conyngham township	362	22	86	72	43	31	46	21	41	
Courtale borough	227	4	38	40	30	20	34	17	44	
Dallas borough	778	35	106	92	86	40	60	110	249	
Dallas township	1 968	25	131	225	146	114	245	255	827	
Back Mountain CDP (part)	1 968	25	131	225	146	114	245	255	827	
Dennison township	245	16	57	19	14	9	35	41	54	
Dorrance township	486	31	76	51	21	19	80	65	143	
Mountain Top CDP (part)	486	31	76	51	21	19	80	65	143	
DuPont borough	840	37	204	147	87	54	138	55	118	
Duryea borough	1 352	62	329	232	86	114	194	104	231	
Edwardsville borough	870	56	198	109	87	102	130	83	105	
Exeter borough	1 369	46	227	233	190	65	204	149	255	
Exeter township	662	22	81	76	55	41	85	92	210	
Back Mountain CDP (part)	-	-	-	-	-	-	-	-	-	
Fairmount township	227	21	42	18	17	14	35	28	52	
Fairview township	1 182	11	97	130	54	43	116	148	583	

Table 27. Selected Monthly Owner Costs: 2000—Con.

[Data based on a sample (except Tables 65-68). For information on confidentiality protection, coverage, sampling error, and nonsampling error, see Appendix G. For location of definitions, see "How to Use This Census Report"]

State County County Subdivision Place	Specified owner- occupied housing units	Selected monthly owner costs								\$1,000 or more
		Less than \$200	\$200 to \$299	\$300 to \$399	\$400 to \$499	\$500 to \$599	\$600 to \$799	\$800 to \$999		
Luzerne County—Con.										
Fairview township—Con.										
Mountain Top CDP (part)	1 182	11	97	130	54	43	116	148	583	
Forty Fort borough	1 242	10	163	247	129	60	132	208	293	
Foster township	938	84	198	120	74	100	204	62	96	
Franklin township	389	15	62	41	17	22	54	44	134	
Back Mountain CDP (part)	389	15	62	41	17	22	54	44	134	
Freeland borough	979	55	248	144	92	94	163	92	91	
Hanover township	2 948	129	667	407	286	252	499	318	390	
Harveys Lake borough	842	19	70	96	92	54	176	132	203	
Hazle township	2 710	314	521	421	262	170	272	328	422	
Hazleton city	5 392	346	1 092	802	699	548	780	474	651	
Hollenback township	235	8	34	31	15	15	45	30	57	
Hughestown borough	449	23	67	68	55	29	50	67	90	
Hunlock township	647	39	130	101	50	54	100	75	98	
Huntington township	420	35	52	48	21	23	77	72	92	
Jackson township	746	-	72	99	80	55	39	85	316	
Back Mountain CDP (part)	746	-	72	99	80	55	39	85	316	
Jeddo borough	50	-	8	-	10	24	8	-	-	
Jenkins township	1 013	56	125	117	120	114	139	119	223	
Kingston borough	2 926	43	366	464	180	229	476	488	680	
Kingston township	2 137	45	221	323	141	121	283	313	690	
Back Mountain CDP (part)	2 137	45	221	323	141	121	283	313	690	
Lafin borough	566	2	5	61	76	50	70	69	233	
Lake township	428	18	46	35	35	31	80	65	118	
Back Mountain CDP (part)	428	18	46	35	35	31	80	65	118	
Larksville borough	1 275	66	208	104	113	141	177	218	248	
Laurel Run borough	119	5	11	16	14	2	26	14	31	
Lehman township	821	32	97	121	68	45	72	121	265	
Back Mountain CDP (part)	821	32	97	121	68	45	72	121	265	
Luzerne borough	728	88	181	104	46	69	154	46	40	
Nanticoke city	2 656	112	708	487	304	196	363	173	313	
Nescopeck borough	361	31	82	40	35	25	66	33	49	
Nescopeck township	270	14	35	22	13	18	43	49	76	
New Columbus borough	40	-	8	2	8	4	14	4	-	
Newport township	1 000	56	220	218	111	35	122	113	125	
Glen Lyon CDP	351	28	104	51	52	18	27	37	34	
Nuangola borough	212	9	22	30	17	17	52	34	31	
Penn Lake Park borough	96	4	15	11	4	11	18	10	23	
Pittston city	1 720	72	431	242	137	95	338	169	236	
Pittston township	981	22	166	147	110	108	99	135	194	
Plains township	2 730	125	442	396	289	255	368	321	534	
Plymouth borough	1 429	62	448	233	127	101	196	145	117	
Plymouth township	584	37	114	87	58	64	93	45	86	
Back Mountain CDP (part)	-	-	-	-	-	-	-	-	-	
Pringle borough	318	15	53	58	37	30	52	30	43	
Rice township	682	26	53	44	61	53	109	86	250	
Mountain Top CDP (part)	682	26	53	44	61	53	109	86	250	
Ross township	597	36	45	117	34	23	72	97	173	
Salem township	1 108	50	244	187	94	63	132	156	182	
East Berwick CDP	672	27	158	125	62	29	57	90	124	
Shickshinny borough	218	29	60	37	23	19	18	13	19	
Stocum township	282	28	65	24	16	19	43	39	48	
Mountain Top CDP (part)	282	28	65	24	16	19	43	39	48	
Sugarloaf township	920	26	108	118	68	35	100	131	334	
Sugar Notch borough	282	18	64	33	35	25	45	23	39	
Swoyersville borough	1 704	125	385	257	128	141	213	241	214	
Union township	505	16	62	72	39	43	69	85	119	
Warrior Run borough	169	6	42	41	13	8	20	17	22	
West Hazleton borough	974	94	215	154	150	134	116	63	48	
West Pittston borough	1 278	29	236	188	142	75	247	191	170	
West Wyoming borough	947	26	162	148	99	66	190	137	119	
White Haven borough	311	3	67	57	24	16	39	43	62	
Wilkes-Barre city	8 691	520	1 891	1 407	831	666	1 400	1 038	938	
Wilkes-Barre township	805	109	172	122	74	37	110	67	114	
Wilkes-Barre Township CDP	805	109	172	122	74	37	110	67	114	
Wright township	1 734	31	158	220	149	77	160	257	682	
Mountain Top CDP (part)	1 734	31	158	220	149	77	160	257	682	
Wyoming borough	766	35	165	186	60	19	108	96	97	
Yatesville borough	187	3	21	26	11	7	18	37	64	
Lycoming County										
Anthony township	25 502	1 062	4 694	3 489	1 718	1 706	4 277	3 564	4 992	
Armstrong township	139	8	20	18	7	9	15	32	30	
Bastress township	204	14	29	22	19	26	23	32	39	
Brady township	138	7	28	18	10	6	23	24	22	
Brown township	105	2	14	6	3	20	38	22	22	
Cascade township	36	-	19	6	-	2	3	3	3	
Clinton township	73	2	8	9	9	7	6	19	13	
Cogan House township	562	26	134	81	47	14	81	70	109	
Cummings township	135	13	34	16	3	7	19	26	17	
Dubois township	106	6	46	13	3	13	4	5	16	
Dubois township	401	14	102	53	18	33	78	54	49	
Eldred township	508	8	65	59	24	28	78	74	172	
Fairfield township	576	18	100	72	23	24	82	49	208	
Franklin township	152	10	39	17	16	8	26	13	23	
Gamble township	166	8	26	18	7	12	35	34	26	
Hepburn township	611	9	115	65	42	22	89	88	181	
Hughesville borough	511	16	93	68	14	73	103	78	66	
Jackson township	63	4	10	12	-	4	14	4	15	
Jersey Shore borough	963	-	156	180	60	81	202	152	132	
Jordan township	110	13	32	19	3	6	13	12	12	
Lewis township	229	18	41	32	6	13	66	40	13	
Limestone township	431	11	52	62	27	27	90	87	75	
Loyalsock township	2 940	109	483	402	252	198	385	338	773	
Lycoming township	316	16	54	30	20	26	78	39	53	
McHenry township	33	2	8	-	-	14	3	6	-	
McIntyre township	108	9	23	10	15	8	13	14	16	
McNett township	23	-	9	4	2	-	6	-	-	
Mifflin township	189	8	33	25	7	8	45	29	34	

Table 27. Selected Monthly Owner Costs: 2000—Con.

[Data based on a sample (except Tables 65-68). For information on confidentiality protection, coverage, sampling error, and nonsampling error, see Appendix G. For location of definitions, see "How to Use This Census Report"]

State County County Subdivision Place	Specified owner- occupied housing units	Selected monthly owner costs								
		Less than \$200	\$200 to \$299	\$300 to \$399	\$400 to \$499	\$500 to \$599	\$600 to \$799	\$800 to \$999	\$1,000 or more	
Lycoming County—Con.										
Mill Creek township	117	3	18	12	-	5	19	26	34	
Montgomery borough	356	7	68	38	15	26	84	65	53	
Montoursville borough	1 412	16	225	264	148	44	199	180	336	
Moreland township	164	7	20	8	21	27	22	22	37	
Muncy borough	656	27	100	101	45	15	140	51	177	
Muncy township	278	15	31	42	25	11	63	37	54	
Muncy Creek township	686	18	140	77	32	42	85	125	167	
Nippenose township	148	5	49	21	15	6	21	19	12	
Old Lycoming township	1 586	33	262	320	73	109	219	296	274	
Garden View CDP	796	7	133	165	18	35	123	175	140	
Penn township	162	7	26	17	9	15	22	44	22	
Piatt township	213	14	27	33	5	19	41	29	45	
Picture Rocks borough	187	17	45	24	4	16	28	29	24	
Pine township	67	6	24	4	-	8	18	2	5	
Plunketts Creek township	191	22	22	18	11	26	20	35	37	
Porter township	409	12	55	61	36	29	65	69	82	
Salladasburg borough	53	2	11	4	-	4	14	10	8	
Shrewsbury township	97	27	32	14	2	6	3	11	2	
South Williamsport borough	1 727	139	371	194	157	140	305	168	253	
Susquehanna township	295	24	84	25	18	15	44	32	53	
Upper Fairfield township	391	4	73	34	14	19	71	57	119	
Washington township	307	13	69	23	11	24	67	39	61	
Watson township	113	3	22	14	17	11	11	15	20	
Williamsport city	5 053	245	970	698	351	382	974	683	750	
Wolf township	568	13	85	87	40	19	68	98	158	
Woodward township	438	32	92	39	32	17	74	62	90	
McKean County										
Annin township	90	15	23	8	9	6	12	8	9	
Bradford city	1 990	133	439	265	230	239	388	123	173	
Bradford township	1 254	18	282	165	85	138	192	168	206	
Ceres township	159	28	32	20	19	15	35	5	5	
Corydon township	72	15	10	2	5	12	16	-	12	
Eldred borough	198	9	39	42	20	26	31	25	6	
Eldred township	333	27	85	34	39	35	67	21	25	
Foster township	1 318	72	281	167	105	105	300	119	169	
Hamilton township	203	31	49	31	38	15	12	14	13	
Hamlin township	184	20	39	16	26	24	33	16	10	
Kane borough	1 034	51	288	156	88	113	135	108	95	
Keating township	642	77	130	81	75	84	113	32	50	
Lafayette township	222	24	51	18	21	31	18	26	28	
Lewis Run borough	161	10	42	23	7	14	18	26	21	
Liberty township	314	41	90	28	25	35	30	38	27	
Mount Jewett borough	264	17	63	31	30	50	44	18	11	
Norwich township	108	22	21	12	14	12	16	6	5	
Otto township	447	36	95	61	45	60	90	25	35	
Port Allegany borough	568	15	121	87	26	82	121	54	62	
Sergeant township	55	14	12	16	2	2	7	2	-	
Smethport borough	360	8	65	58	18	29	104	34	44	
Wetmore township	450	47	90	70	27	48	71	48	49	
Mercer County										
Clark borough	180	2	24	22	12	16	29	25	50	
Coolspring township	493	34	41	88	68	12	54	61	135	
Deer Creek township	49	9	16	4	-	6	4	2	8	
Delaware township	450	32	110	43	24	27	77	89	48	
East Lackawannock township	319	17	75	25	12	40	56	46	48	
Fairview township	125	13	27	6	10	19	26	15	9	
Farrell city	1 665	183	479	301	125	132	238	125	82	
Findley township	303	22	87	27	21	32	56	28	30	
Fredonia borough	149	8	36	28	14	16	26	19	2	
French Creek township	78	11	19	6	6	3	9	14	10	
Greene township	210	21	49	27	10	22	38	18	25	
Greenville borough	1 379	54	358	185	157	116	207	168	134	
Grove City borough	1 468	73	326	185	79	112	307	172	214	
Hempfield township	1 137	62	205	213	74	71	196	130	186	
Hermitage city	4 514	220	689	840	371	241	613	398	1 142	
Jackson township	237	13	38	24	24	28	27	34	49	
Jackson Center borough	46	4	8	5	7	6	5	3	8	
Jamestown borough	163	4	35	24	14	12	44	9	21	
Jefferson township	397	16	94	48	26	25	82	69	37	
Lackawannock township	433	50	90	60	28	19	72	57	57	
Lake township	83	8	24	10	7	14	4	6	10	
Liberty township	246	8	53	19	10	18	39	35	64	
Mercer borough	492	5	97	86	30	64	76	65	69	
Mill Creek township	81	5	22	10	3	6	9	14	12	
New Lebanon borough	36	4	14	8	4	1	-	3	2	
New Vernon township	78	2	11	11	4	8	25	10	7	
Otter Creek township	93	11	11	11	4	20	17	7	12	
Perry township	214	20	66	33	8	23	40	18	6	
Pine township	936	46	188	115	43	52	142	106	244	
Pymatuning township	785	52	131	107	76	54	151	115	99	
Salem township	97	4	23	11	6	4	23	20	6	
Sandy Creek township	119	14	23	14	4	12	24	14	14	
Sandy Lake borough	175	9	43	37	17	17	34	12	6	
Sandy Lake township	187	22	44	11	17	15	30	32	16	
Sharon city	4 048	159	950	665	491	401	669	307	406	
Sharpsville borough	1 266	21	247	214	173	139	211	122	139	
Sheakleyville borough	27	4	8	2	1	7	5	-	-	
Shenango township	964	27	211	154	117	54	142	161	98	
South Pymatuning township	864	25	140	135	70	60	141	113	180	
Springfield township	366	22	69	51	23	32	82	50	37	
Stoneboro borough	282	10	108	52	15	25	45	16	11	
Sugar Grove township	184	9	60	13	10	27	30	19	16	
West Middlesex borough	260	6	41	57	30	20	40	37	29	
West Salem township	771	78	275	54	19	89	134	64	58	
Wheatland borough	236	12	68	47	36	21	39	2	11	

Table 27. Selected Monthly Owner Costs: 2000—Con.

[Data based on a sample (except Tables 65-68). For information on confidentiality protection, coverage, sampling error, and nonsampling error, see Appendix G. For location of definitions, see "How to Use This Census Report"]

State County County Subdivision Place	Specified owner- occupied housing units	Selected monthly owner costs								
		Less than \$200	\$200 to \$299	\$300 to \$399	\$400 to \$499	\$500 to \$599	\$600 to \$799	\$800 to \$999	\$1,000 or more	
Mercer County—Con.										
Wilmington township	186	8	41	17	16	18	21	18	47	
Wolf Creek township	142	7	47	7	19	5	26	14	17	
Worth township	120	13	38	7	6	5	24	10	17	
Mifflin County	10 555	899	2 456	1 276	704	885	1 805	1 243	1 287	
Armagh township	932	68	203	82	45	119	186	131	98	
Milroy CDP	311	16	47	31	27	63	72	18	37	
Bratton township	263	41	50	39	13	16	48	24	32	
Brown township	986	43	202	167	55	70	100	142	207	
Reedsville CDP	245	17	77	37	27	21	32	13	21	
Burnham borough	590	57	117	70	68	76	106	43	53	
Decatur township	604	44	156	32	29	52	140	100	51	
Derry township	1 989	105	479	315	113	83	330	253	311	
Highland Park CDP	414	23	49	109	26	23	68	25	91	
Yeagertown CDP	287	7	66	23	22	6	67	32	64	
Granville township	1 125	78	223	122	63	117	181	180	161	
Juniata Terrace borough	175	35	48	9	23	43	6	6	5	
Kistler borough	93	19	18	10	13	9	18	-	6	
Lewistown borough	1 739	138	435	221	141	174	348	150	132	
McVeytown borough	114	7	47	12	-	13	12	18	5	
Menno township	234	38	46	23	14	19	48	34	12	
Newton Hamilton borough	69	15	12	-	3	11	15	11	2	
Oliver township	491	45	114	42	35	35	82	72	66	
Union township	694	107	200	118	46	27	90	23	83	
Belleville CDP	402	22	110	78	39	24	60	15	54	
Wayne township	457	59	106	14	43	21	95	56	63	
Monroe County	33 816	506	1 919	2 889	2 454	1 637	3 604	5 067	15 740	
Barrett township	935	10	51	84	124	79	149	158	280	
Mountainhome CDP	314	-	29	16	64	18	39	83	65	
Chestnuthill township	3 746	42	205	302	281	218	380	571	1 747	
Brodheads CDP	416	-	34	82	41	24	31	34	170	
Coolbaugh township	3 855	38	255	215	209	167	488	855	1 628	
Delaware Water Gap borough	124	-	2	21	9	6	18	27	41	
East Stroudsburg borough	1 362	31	63	127	178	96	123	209	535	
Eldred township	609	10	47	111	56	16	60	99	210	
Hamilton township	1 862	44	87	183	108	84	170	220	966	
Jackson township	1 663	21	113	151	91	59	133	199	896	
Middle Smithfield township	2 884	27	97	181	100	124	296	416	1 643	
Mount Pocono borough	571	4	30	60	38	14	49	74	302	
Paradise township	671	18	61	97	31	17	66	101	280	
Pocono township	2 661	78	166	198	192	124	314	389	1 200	
Polk township	1 718	46	111	169	155	34	190	246	767	
Price township	716	14	59	51	33	8	88	123	340	
Ross township	1 280	17	59	77	77	49	119	187	695	
Smithfield township	1 297	12	26	73	183	83	95	164	661	
Stroud township	3 886	23	157	489	233	238	350	395	2 001	
Arlington Heights CDP	1 472	7	68	253	107	82	124	92	739	
Stroudsburg borough	824	28	79	46	125	81	58	94	313	
Tobyhanna township	1 898	21	158	198	183	89	293	287	669	
Pocono Pines CDP	332	-	22	33	21	10	33	69	144	
Tunkhannock township	1 254	22	93	56	48	51	165	253	566	
Montgomery County	190 477	1 106	5 393	12 019	13 740	10 422	14 978	17 043	115 776	
Abington township	15 980	58	398	832	1 530	1 210	1 531	1 307	9 114	
Glenside CDP (part)	1 278	7	13	68	106	165	76	71	772	
Willow Grove CDP (part)	961	7	27	17	99	69	90	109	543	
Ambler borough	1 351	16	56	145	165	123	140	151	555	
Bridgeport borough	918	18	165	100	49	50	54	176	306	
Bryn Athyn borough	238	5	2	18	14	16	19	29	135	
Cheltenham township	8 257	12	82	188	422	547	1 037	757	5 212	
Glenside CDP (part)	716	-	6	27	66	71	79	47	420	
Wyncote CDP	711	-	17	-	-	64	79	60	491	
Collegeville borough	998	-	27	44	115	21	45	31	715	
Conshohocken borough	1 876	23	169	223	135	177	205	223	721	
Douglass township	2 310	16	151	277	82	66	213	242	1 263	
Gilbertsville CDP	1 076	16	89	127	41	9	173	142	479	
East Greenville borough	700	3	47	72	20	25	53	156	324	
East Norriton township	3 664	16	35	247	336	283	319	355	2 073	
East Norriton CDP	3 664	16	35	247	336	283	319	355	2 073	
Franconia township	3 112	52	92	172	346	197	204	270	1 779	
Harleysville CDP (part)	86	-	6	-	20	7	-	6	47	
Green Lane borough	145	-	7	35	11	10	10	33	39	
Hatboro borough	1 821	6	113	115	156	69	121	160	1 081	
Hatfield borough	499	5	20	57	44	10	23	44	296	
Hatfield township	3 750	27	76	333	207	221	200	275	2 411	
Horsham township	6 214	27	110	290	405	267	317	500	4 298	
Horsham CDP	3 789	21	69	201	327	210	195	376	2 390	
Maple Glen CDP (part)	1 098	-	13	44	13	19	43	91	875	
Jenkintown borough	906	-	18	26	76	34	79	79	594	
Lansdale borough	3 574	54	212	425	309	132	236	666	1 540	
Limerick township	3 708	30	102	187	204	99	185	295	2 606	
Lower Frederick township	1 375	13	51	100	63	74	135	205	734	
Spring Mount CDP	641	7	20	20	20	20	38	164	352	
Lower Gwynedd township	2 687	10	40	118	163	132	265	173	1 786	
Spring House CDP	951	-	-	-	70	83	73	44	681	
Lower Merion township	14 163	45	181	305	656	605	1 251	1 256	9 864	
Ardmore CDP (part)	1 468	11	70	63	125	54	156	145	844	
Bryn Mawr CDP	365	6	12	21	52	45	18	41	170	
Penn Wynne CDP	1 449	9	16	48	110	75	111	152	928	
Lower Moreland township	3 415	-	-	106	112	184	523	369	2 121	
Lower Pottsgrove township	3 046	-	76	155	249	98	185	267	2 016	
Pottsgrove CDP	1 090	-	29	88	121	56	65	47	684	
Sanatoga CDP	1 896	-	39	60	128	42	113	214	1 300	
Lower Providence township	5 389	6	69	401	490	361	429	223	3 410	
Audubon CDP	1 659	-	16	133	186	121	110	32	1 061	
Eagleville CDP	625	-	6	73	59	45	80	30	332	
Evansburg CDP (part)	321	-	-	23	11	18	11	13	245	

Table 27. Selected Monthly Owner Costs: 2000—Con.

[Data based on a sample (except Tables 65-68). For information on confidentiality protection, coverage, sampling error, and nonsampling error, see Appendix G. For location of definitions, see "How to Use This Census Report"]

State County County Subdivision Place	Specified owner- occupied housing units	Selected monthly owner costs								
		Less than \$200	\$200 to \$299	\$300 to \$399	\$400 to \$499	\$500 to \$599	\$600 to \$799	\$800 to \$999	\$1,000 or more	
Montgomery County—Con.										
Lower Providence township—Con.										
Trooper CDP	1 639	-	18	129	159	131	141	85	976	
Lower Salford township	3 257	-	33	68	187	158	157	206	2 448	
Harleysville CDP (part)	2 029	-	25	53	136	86	59	148	1 522	
Marlborough township	737	-	17	71	80	43	48	74	404	
Montgomery township	6 435	12	113	149	271	261	315	368	4 946	
Montgomeryville CDP	3 485	-	60	88	191	171	220	202	2 553	
Narberth borough	1 062	-	35	58	90	75	103	109	592	
New Hanover township	2 069	6	129	245	83	73	149	123	1 261	
Norristown borough	5 378	127	465	612	487	275	708	816	1 888	
North Wales borough	903	31	33	61	76	38	70	75	519	
Pennsburg borough	625	6	41	80	38	16	33	105	306	
Perkiomen township	2 117	-	8	105	88	67	89	214	1 546	
Plymouth township	4 253	50	194	391	465	337	301	372	2 143	
Plymouth Meeting CDP (part)	942	12	15	81	155	105	48	58	468	
Pottstown borough	4 777	63	270	688	457	235	421	819	1 824	
Red Hill borough	499	4	54	52	8	17	34	95	235	
Rockledge borough	673	4	47	64	83	31	36	85	323	
Royersford borough	924	6	47	137	72	27	70	178	387	
Salford township	572	-	4	50	53	19	50	46	350	
Schwenksville borough	214	-	13	33	18	12	12	27	99	
Skippack township	1 896	8	18	61	142	125	108	83	1 351	
Evansburg CDP (part)	128	-	-	26	17	17	-	18	50	
Skippack CDP	880	8	-	26	67	48	34	24	673	
Souderton borough	1 505	-	63	175	129	58	67	156	857	
Springfield township	5 871	16	102	342	445	558	474	346	3 588	
Flourtown CDP (part)	1 274	6	-	63	67	156	107	63	812	
Oreland CDP (part)	1 152	-	24	113	146	90	94	114	571	
Wyndmoor CDP	1 790	-	30	95	67	163	134	97	1 204	
Telford borough (part)	641	11	5	92	38	17	39	39	400	
Towamencin township	4 354	20	106	137	294	189	255	340	3 013	
Kulpsville CDP	2 259	20	94	76	138	13	93	207	1 618	
Trappe borough	1 010	6	11	51	66	50	36	60	730	
Upper Dublin township	7 552	8	121	203	463	573	669	446	5 069	
Fort Washington CDP	1 012	5	12	30	18	33	75	60	779	
Maple Glen CDP (part)	959	-	-	-	42	115	145	56	601	
Oreland CDP (part)	449	3	15	48	34	45	42	11	251	
Upper Frederick township	825	12	20	81	43	31	56	74	508	
Upper Gwynedd township	3 986	12	50	196	209	186	229	351	2 753	
Upper Hanover township	1 319	20	119	153	84	43	51	125	724	
Upper Merion township	6 958	64	322	691	649	328	473	531	3 900	
King of Prussia CDP	4 269	52	227	536	430	195	324	303	2 202	
Upper Moreland township	5 913	60	186	582	728	423	393	442	3 099	
Willow Grove CDP (part)	2 978	48	100	282	345	193	176	262	1 572	
Upper Pottsgrove township	1 207	12	36	75	77	61	89	96	761	
Halfway House CDP	522	12	13	44	53	24	39	54	283	
Upper Providence township	4 286	29	97	301	135	102	235	328	3 059	
Upper Salford township	787	-	21	61	72	45	59	68	461	
West Conshohocken borough	405	-	27	52	17	19	39	52	199	
West Norriton township	4 288	16	112	271	385	258	307	552	2 387	
West Norriton CDP	4 288	16	112	271	385	258	307	552	2 387	
West Pottsgrove township	967	12	61	153	74	46	97	168	356	
Stowe CDP	897	12	61	149	68	40	86	156	325	
Whitemarsh township	4 797	24	79	236	373	176	318	292	3 299	
Flourtown CDP (part)	151	-	7	12	18	13	-	6	95	
Plymouth Meeting CDP (part)	552	-	27	40	66	22	29	42	326	
Whitpain township	5 089	-	35	168	310	300	393	294	3 589	
Blue Bell CDP	1 870	-	16	20	85	129	171	147	1 302	
Worcester township	2 230	25	-	103	92	139	216	246	1 409	
Montour County	3 696	257	734	301	227	267	597	403	910	
Anthony township	276	9	61	33	14	25	48	41	45	
Cooper township	165	12	20	24	7	10	33	19	40	
Danville borough	944	97	240	47	62	57	229	104	108	
Derry township	160	14	21	16	4	12	24	20	49	
Liberty township	277	17	45	17	8	10	46	49	75	
Limestone township	191	6	38	20	8	4	26	38	51	
Mahoning township	978	64	187	63	97	107	92	64	304	
Mechanicsville CDP	773	58	176	42	77	73	79	46	222	
Mayberry township	44	6	7	3	3	5	10	3	7	
Valley township	554	18	96	65	24	33	63	55	200	
Washingtonville borough	41	-	14	6	-	2	8	1	10	
West Hemlock township	66	4	5	7	-	2	18	9	21	
Northampton County	66 221	1 234	5 321	8 556	5 547	3 030	6 421	8 657	27 455	
Allen township	727	12	85	112	83	43	97	68	227	
Bangor borough	1 165	28	55	192	171	31	115	180	393	
Bath borough	558	20	52	57	27	15	54	76	257	
Bethlehem city (part)	10 716	264	1 209	1 653	970	579	1 416	1 619	3 006	
Bethlehem township	6 227	80	286	738	532	225	449	571	3 346	
Middletown CDP	2 356	43	181	341	162	71	179	240	1 139	
Bushkill township	1 831	16	138	175	88	94	105	164	1 051	
Chapman borough	59	-	16	2	-	-	16	12	13	
East Allen township	1 303	34	112	149	54	60	91	115	688	
East Bangor borough	221	-	22	37	24	8	23	35	72	
Easton city	4 229	50	332	480	366	194	594	992	1 221	
Forks township	2 532	18	111	187	222	117	160	223	1 494	
Freemansburg borough	472	22	64	57	34	21	66	79	129	
Glendon borough	98	2	6	10	4	4	16	21	35	
Hanover township	2 866	50	136	264	319	110	206	243	1 538	
Hellertown borough	1 698	43	216	334	172	33	198	233	469	
Lehigh township	2 481	55	204	422	92	87	211	369	1 041	
Lower Mount Bethel township	732	16	85	62	65	41	46	65	352	
Lower Nazareth township	1 497	13	36	130	105	116	94	116	887	
Lower Saucon township	3 050	38	131	272	297	148	274	442	1 448	
Moore township	2 035	58	166	203	147	49	168	177	1 067	
Nazareth borough	1 255	16	97	183	161	40	158	224	376	
Northampton borough	2 684	69	378	412	141	102	299	395	888	

Table 27. Selected Monthly Owner Costs: 2000—Con.

[Data based on a sample (except Tables 65-68). For information on confidentiality protection, coverage, sampling error, and nonsampling error, see Appendix G. For location of definitions, see "How to Use This Census Report"]

State County County Subdivision Place	Specified owner- occupied housing units	Selected monthly owner costs								
		Less than \$200	\$200 to \$299	\$300 to \$399	\$400 to \$499	\$500 to \$599	\$600 to \$799	\$800 to \$999	\$1,000 or more	
Northampton County—Con.										
North Catasauqua borough	838	7	60	169	86	45	111	110	250	
Palmer township	5 579	51	332	729	446	341	386	560	2 734	
Old Orchard CDP	848	19	26	120	64	92	46	90	391	
Palmer Heights CDP	1 309	6	103	223	122	95	79	117	564	
Pen Argyl borough	870	12	96	150	88	52	132	150	190	
Plainfield township	1 533	26	135	223	97	58	54	178	762	
Belfast CDP	321	-	25	56	18	15	15	9	183	
Portland borough	124	-	11	28	17	8	7	10	43	
Roseto borough	435	14	42	61	37	25	48	38	170	
Stockertown borough	175	-	8	20	25	9	9	20	84	
Tatamy borough	278	-	23	48	43	7	24	32	101	
Upper Mount Bethel township	1 281	46	46	175	117	53	126	146	572	
Upper Nazareth township	1 067	17	77	137	105	34	25	115	557	
Eastlawn Gardens CDP	835	17	59	81	70	34	12	83	479	
Walnutport borough	570	9	52	105	85	29	32	72	186	
Washington township	1 112	44	95	121	118	49	86	141	458	
West Easton borough	323	9	34	66	10	3	61	54	86	
Williams township	1 224	40	75	81	79	64	110	124	651	
Wilson borough	1 787	55	215	232	52	94	310	421	408	
Wind Gap borough	589	-	83	80	68	42	44	67	205	
Northumberland County										
Coal township	2 788	534	776	401	240	243	259	164	171	
Edgewood CDP	848	180	201	142	51	70	102	31	71	
Fairview-Ferndale CDP	812	107	238	146	65	86	85	58	27	
Marshallton CDP	476	84	187	49	29	26	38	33	30	
Delaware township	776	35	131	39	39	49	118	120	245	
East Cameron township	202	54	38	14	19	12	28	19	18	
East Chillisquaque township	168	16	44	14	14	12	24	18	26	
Herndon borough	101	37	10	16	7	10	14	4	3	
Jackson township	198	40	50	14	11	12	17	24	30	
Jordan township	145	25	33	11	4	8	19	28	17	
Kulpmont borough	987	192	212	193	45	107	141	61	36	
Lewis township	358	37	78	33	14	19	49	72	56	
Little Mahanoy township	87	12	19	8	7	2	19	17	3	
Lower Augusta township	228	14	48	26	11	15	37	37	40	
Lower Mahanoy township	367	51	90	29	27	43	42	51	34	
McEwensville borough	74	5	20	6	-	12	10	16	5	
Marion Heights borough	234	46	46	33	37	11	31	16	14	
Milton borough	1 401	57	316	219	129	68	211	200	201	
Mount Carmel borough	2 139	521	574	300	190	169	214	79	92	
Mount Carmel township	874	160	183	155	96	60	90	63	67	
Northumberland borough	1 016	68	185	72	98	89	167	170	167	
Point township	1 032	42	214	90	48	71	169	162	236	
Ralpho township	1 170	57	210	294	69	47	95	110	288	
Elysburg CDP	631	32	121	192	13	9	52	71	141	
Riverside borough	608	15	123	77	33	31	96	86	147	
Rockefeller township	578	52	110	68	35	10	105	67	131	
Rush township	202	11	36	20	5	20	32	24	54	
Shamokin city	2 216	565	603	250	280	147	250	65	56	
Shamokin township	556	79	97	32	31	25	63	109	120	
Snydertown borough	86	12	11	10	9	7	14	11	12	
Sunbury city	1 822	125	397	119	172	175	444	210	180	
Turbot township	485	26	124	62	18	18	82	75	80	
Turbotville borough	197	9	24	45	6	7	30	37	39	
Upper Augusta township	767	58	166	67	46	59	133	110	128	
Upper Mahanoy township	109	26	18	12	14	12	8	8	11	
Washington township	136	31	29	10	6	2	15	21	22	
Watson township	537	9	172	52	23	37	103	72	69	
West Cameron township	98	16	20	10	8	12	16	8	8	
West Chillisquaque township	458	29	93	57	29	27	67	67	89	
Zerbe township	641	112	182	72	85	34	84	34	38	
Trevorton CDP	641	112	182	72	85	34	84	34	38	
Perry County										
Blain borough	65	8	12	2	8	10	6	15	4	
Bloomfield borough	242	4	45	54	16	9	22	37	55	
Buffalo township	247	14	34	20	17	11	42	49	60	
Carroll township	886	43	188	36	19	41	97	164	298	
Centre township	459	20	79	43	16	13	70	90	128	
Duncannon borough	330	23	65	33	21	16	48	40	84	
Greenwood township	200	16	32	13	11	12	36	22	58	
Howe township	135	17	31	8	6	10	14	9	40	
Jackson township	70	8	11	14	1	7	5	6	18	
Juniata township	272	17	51	19	4	10	46	66	59	
Landisburg borough	55	2	10	8	-	5	12	13	5	
Liverpool borough	203	13	56	23	10	13	29	21	38	
Liverpool township	180	9	21	13	4	10	27	27	69	
Marysville borough	641	4	96	117	26	34	86	153	125	
Miller township	131	6	14	3	13	15	18	28	34	
Millerstown borough	219	6	52	18	9	4	30	48	52	
New Buffalo borough	22	-	8	-	2	5	2	5	-	
Newport borough	320	32	74	34	20	28	37	37	58	
Northeast Madison township	126	10	21	20	4	4	19	24	24	
Oliver township	413	4	79	60	33	12	58	62	105	
Penn township	662	41	95	89	35	26	87	95	194	
Rye township	609	44	32	81	38	22	33	87	272	
Saville township	423	50	72	21	18	28	90	64	80	
Southwest Madison township	157	28	32	11	19	14	26	7	20	
Spring township	456	27	73	51	25	25	44	71	140	
Toboyne township	89	20	14	12	6	2	13	8	14	
Tuscarora township	230	23	41	17	11	12	43	27	56	
Tyrone township	369	27	62	57	25	19	33	50	96	
Watts township	246	8	41	32	7	19	18	51	70	
Wheatfield township	670	17	84	55	-	35	90	127	262	
Philadelphia County	315 437	23 281	51 048	46 438	29 818	25 488	48 968	38 544	51 852	
Philadelphia city	315 437	23 281	51 048	46 438	29 818	25 488	48 968	38 544	51 852	

Table 27. Selected Monthly Owner Costs: 2000—Con.

[Data based on a sample (except Tables 65-68). For information on confidentiality protection, coverage, sampling error, and nonsampling error, see Appendix G. For location of definitions, see "How to Use This Census Report"]

State County County Subdivision Place	Specified owner- occupied housing units	Selected monthly owner costs								
		Less than \$200	\$200 to \$299	\$300 to \$399	\$400 to \$499	\$500 to \$599	\$600 to \$799	\$800 to \$999	\$1,000 or more	
Pike County	13 091	399	1 132	1 267	756	638	1 580	2 018	5 301	
Blooming Grove township	1 148	27	174	167	78	51	149	154	348	
Delaware township	1 877	50	92	155	51	56	299	456	718	
Dingman township	2 533	26	83	113	125	120	215	362	1 489	
Greene township	680	42	130	124	36	35	74	75	164	
Lackawaxen township	1 254	55	198	176	70	60	210	200	285	
Lehman township	2 094	53	74	127	112	110	258	337	1 023	
Matamoras borough	597	8	68	104	39	30	63	78	207	
Milford borough	282	8	12	26	26	26	29	26	129	
Milford township	386	7	21	26	32	35	34	39	192	
Palmyra township	964	72	171	115	74	40	124	118	250	
Porter township	130	16	16	27	7	7	11	13	33	
Shohola township	577	18	45	63	55	42	73	104	177	
Westfall township	569	17	48	44	51	26	41	56	286	
Potter County	3 215	250	705	378	317	289	550	318	408	
Abbott township	49	8	9	10	6	2	5	2	7	
Allegany township	57	4	18	9	4	3	7	7	5	
Austin borough	134	2	38	27	-	20	26	11	10	
Bingham township	75	9	14	7	4	6	9	17	9	
Clara township	17	2	-	-	-	2	11	2	-	
Coudersport borough	530	28	80	33	48	39	118	72	112	
East Fork district	4	-	-	-	-	-	-	-	-	
Eulalia township	168	13	29	11	8	2	19	26	60	
Galeton borough	298	20	86	42	37	40	38	21	14	
Genesee township	120	16	26	11	22	13	17	8	7	
Harrison township	141	21	30	27	14	14	14	10	11	
Hebron township	92	10	15	8	15	6	15	12	11	
Hector township	42	2	14	6	9	2	7	2	-	
Homer township	97	6	7	16	2	3	10	12	41	
Keating township	42	5	12	2	-	-	17	6	-	
Oswayo borough	36	5	6	5	5	4	5	2	4	
Oswayo township	35	8	7	2	2	2	6	8	2	
Pike township	47	14	6	4	2	2	11	4	4	
Pleasant Valley township	11	-	2	2	-	-	5	-	2	
Portage township	51	2	17	3	13	2	12	-	2	
Roulette township	247	10	66	42	25	32	40	11	21	
Sharon township	116	6	28	9	23	20	13	4	13	
Shinglehouse borough	255	2	79	30	52	17	32	31	12	
Stewardson township	13	-	7	-	-	-	-	-	4	
Summit township	12	-	-	4	-	-	6	2	-	
Sweden township	181	16	21	25	8	11	45	22	33	
Sylvania township	12	3	2	-	-	5	-	2	-	
Ulysses borough	121	4	32	21	7	11	27	11	8	
Ulysses township	121	20	32	12	3	11	28	13	2	
West Branch township	66	9	20	6	6	4	11	-	10	
Wharton township	25	5	2	2	2	10	-	-	4	
Schuylkill County	41 077	3 623	9 870	5 569	3 498	3 273	5 820	3 760	5 664	
Ashland borough (part)	921	110	186	148	159	70	146	59	43	
Auburn borough	239	4	43	56	9	28	47	27	25	
Barry township	210	28	33	16	17	19	37	33	27	
Beurys Lake CDP	44	7	2	-	2	7	11	8	7	
Blythe township	285	44	78	44	29	37	24	15	14	
Branch township	622	33	150	104	67	42	81	28	117	
Butler township	1 180	33	223	177	120	117	199	77	234	
Englewood CDP (part)	160	8	18	28	33	17	24	7	25	
Fountain Springs CDP	48	7	7	10	-	16	-	-	8	
Lavelle-Locustdale CDP	225	7	48	28	21	30	65	-	26	
Cass township	608	77	207	74	37	43	94	38	38	
Forrestville CDP	157	19	59	18	6	4	28	12	11	
Heckscherville CDP	26	6	10	-	6	2	2	-	-	
Coaldale borough	735	116	210	118	92	24	123	36	16	
Cressona borough	441	15	92	80	33	48	81	46	46	
Deer Lake borough	194	-	14	28	18	9	27	28	70	
Delano township	177	20	73	15	16	14	20	9	10	
Delano CDP	141	12	63	7	14	12	20	3	10	
East Brunswick township	357	9	56	42	18	16	49	44	123	
McKeansburg CDP	46	1	13	6	2	-	6	5	13	
East Norwegian township	301	40	81	41	20	22	48	33	16	
East Union township	444	35	137	62	31	32	48	45	54	
Brandonville CDP	76	8	23	15	9	-	10	4	7	
Oneida CDP	78	14	35	7	2	7	7	6	-	
Sheppton CDP	63	7	27	4	3	8	5	-	9	
Eldred township	134	17	34	12	9	16	18	8	20	
Foster township	90	17	24	7	5	17	9	4	7	
Buck Run CDP	63	6	17	4	5	17	5	4	5	
Frackville borough	1 315	85	347	236	80	88	176	117	186	
Frailey township	131	14	48	8	19	5	22	15	-	
Donaldson CDP	105	12	32	6	19	5	16	15	-	
Gilberton borough	287	91	85	43	27	18	11	6	6	
Girardville borough	547	107	193	62	69	75	23	13	5	
Gordon borough	228	4	51	30	15	25	50	34	19	
Hegins township	1 029	99	316	128	66	68	183	69	100	
Valley View CDP	511	41	214	49	17	11	99	34	46	
Hubley township	206	20	74	13	4	19	28	21	27	
Kline township	540	52	142	74	36	50	88	49	49	
Landingville borough	55	4	10	6	2	4	8	13	8	
McAdoo borough	614	121	177	90	38	31	74	53	30	
Mahanoy township	357	48	126	47	40	21	40	12	23	
New Boston-Morea CDP	160	20	62	12	21	14	22	7	2	
Mahanoy City borough	1 547	279	467	202	127	236	126	62	48	
Mechanicsville borough	189	5	65	37	15	13	24	12	18	
Middleport borough	129	14	31	22	15	14	18	10	5	
Minersville borough	1 315	118	389	148	164	131	178	115	72	
Mount Carbon borough	35	2	9	2	6	3	9	2	2	
New Castle township	136	52	34	16	15	2	11	6	-	
New Philadelphia borough	342	48	109	27	43	21	50	24	20	
New Ringgold borough	65	13	24	2	4	2	8	5	7	

Table 27. Selected Monthly Owner Costs: 2000—Con.

[Data based on a sample (except Tables 65-68). For information on confidentiality protection, coverage, sampling error, and nonsampling error, see Appendix G. For location of definitions, see "How to Use This Census Report"]

State County County Subdivision Place	Specified owner- occupied housing units	Selected monthly owner costs								
		Less than \$200	\$200 to \$299	\$300 to \$399	\$400 to \$499	\$500 to \$599	\$600 to \$799	\$800 to \$999	\$1,000 or more	
Schuylkill County—Con.										
North Manheim township	846	32	145	104	36	66	114	95	254	
Rennigers CDP	108	-	23	-	-	23	7	-	55	
North Union township	288	8	55	39	19	27	56	46	38	
Nuremberg CDP	51	4	10	2	2	12	6	11	4	
Norwegian township	704	39	103	108	82	29	87	65	191	
Marlin CDP	184	9	21	20	27	11	17	17	62	
Seltzer CDP	98	8	30	25	10	4	10	5	6	
Orwigsburg borough	779	29	96	84	91	20	112	89	258	
Palo Alto borough	339	25	83	30	30	45	80	25	21	
Pine Grove borough	538	-	121	106	34	46	105	70	56	
Pine Grove township	1 031	48	293	117	60	71	131	120	191	
Ravine CDP	141	-	45	22	-	20	27	6	21	
Port Carbon borough	576	28	184	102	56	21	86	50	49	
Port Clinton borough	93	2	23	18	9	3	12	13	13	
Porter township	637	110	193	63	53	66	84	51	17	
Reinerton-Orwin-Muir CDP	340	65	112	34	31	45	26	19	8	
Pottsville city	3 710	194	780	505	322	321	626	345	617	
Reilly township	259	42	77	23	24	34	28	14	17	
Branchdale CDP	141	34	46	12	14	12	12	6	5	
Newtown CDP	71	2	20	5	6	16	10	4	8	
Ringtown borough	264	6	64	31	32	13	48	37	33	
Rush township	1 158	25	217	159	121	118	156	94	268	
Grier City-Park Crest CDP (part)	84	-	20	18	-	31	-	7	8	
Hometown CDP	517	-	97	103	55	29	69	16	148	
Ryan township	420	15	48	94	24	36	65	46	92	
Grier City-Park Crest CDP (part)	208	10	26	44	14	22	47	23	22	
St. Clair borough	1 044	135	379	143	101	80	101	56	49	
Schuylkill township	420	57	141	49	38	21	46	38	30	
Tuscarora CDP	360	47	124	49	36	16	42	31	15	
Schuylkill Haven borough	1 413	117	202	207	85	165	332	173	132	
Shenandoah borough	1 659	484	573	200	206	54	65	32	45	
South Manheim township	610	5	42	75	29	16	100	95	248	
Lake Wynonah CDP (part)	332	-	9	23	19	7	69	67	138	
Tamaqua borough	1 985	134	481	263	110	219	376	258	144	
Tower City borough	381	53	88	34	37	54	63	30	22	
Tremont borough	480	55	144	49	27	58	80	22	45	
Tremont township	62	4	15	9	5	13	5	9	2	
Union township	334	25	68	50	25	25	50	36	55	
Upper Mahantongo township	137	19	37	17	6	12	12	21	13	
Klingerstown CDP	27	4	13	2	4	-	-	-	-	
Walker township	253	2	32	39	24	14	13	37	92	
Washington township	545	4	109	96	39	26	53	75	143	
Wayne township	1 153	31	135	131	59	30	162	237	368	
Friedensburg CDP	132	-	26	7	7	7	7	32	46	
Lake Wynonah CDP (part)	351	-	25	7	-	13	77	102	127	
Summit Station CDP	67	19	6	11	5	5	4	11	6	
West Brunswick township	904	28	120	96	58	49	135	148	270	
West Mahanoy township	1 121	93	362	160	120	94	105	85	102	
Altamont CDP	251	21	87	19	40	20	33	26	5	
Englewood CDP (part)	-	-	-	-	-	-	-	-	-	
Shenandoah Heights CDP	529	49	167	54	58	50	27	44	80	
West Penn township	929	-	122	151	71	47	154	80	304	
Snyder County	7 605	708	1 567	833	537	445	1 227	912	1 376	
Adams township	150	4	45	22	19	15	19	15	11	
Troxelville CDP	52	4	8	12	10	8	8	2	-	
Beaver township	82	5	13	6	8	14	9	19	8	
Beavertown borough	237	13	74	29	18	12	25	38	28	
Center township	352	21	70	29	13	30	68	57	64	
Penns Creek CDP	126	4	33	16	2	17	26	14	14	
Chapman township	227	51	56	22	6	26	30	20	16	
Port Trevorton CDP (part)	41	6	12	8	1	5	2	4	3	
Franklin township	470	79	118	54	39	29	75	47	29	
Paxtonville CDP	75	23	16	4	3	-	24	5	-	
Freeburg borough	168	6	50	30	6	13	25	12	26	
Jackson township	249	12	52	36	21	20	31	25	52	
Kratzerville CDP	126	2	25	17	5	11	17	14	35	
McClure borough	217	14	69	33	8	23	20	26	24	
Middleburg borough	296	13	55	54	32	19	53	40	30	
Middlecreek township	464	26	73	32	47	39	113	57	77	
Kreamer CDP	219	13	44	17	33	18	54	23	17	
Monroe township	1 199	93	155	140	71	44	168	178	350	
Hummels Wharf CDP	218	25	53	17	10	9	35	43	26	
Penn township	708	50	94	61	31	43	104	91	234	
Perry township	339	42	74	23	39	17	75	26	43	
Mount Pleasant Mills CDP	70	6	16	2	11	5	12	5	13	
Selinsgrove borough	789	70	163	92	89	13	158	67	137	
Shamokin Dam borough	451	35	142	65	9	16	59	57	68	
Spring township	335	27	86	36	28	18	61	30	49	
Beaver Springs CDP	175	6	62	22	22	12	26	17	8	
Union township	257	60	35	32	11	11	35	38	35	
Port Trevorton CDP (part)	38	16	6	4	-	4	-	4	4	
Washington township	245	34	55	10	22	19	43	22	40	
West Beaver township	173	29	26	18	11	10	39	16	24	
West Perry township	197	24	62	9	9	14	17	31	31	
Somerset County	17 326	2 156	4 551	2 198	1 244	1 194	2 537	1 510	1 936	
Addison borough	56	7	13	9	4	6	7	8	2	
Addison township	233	57	46	31	17	12	29	28	13	
Allegheny township	104	17	33	5	10	6	13	13	7	
Benson borough	59	2	20	6	10	13	7	1	-	
Berlin borough	382	38	116	12	12	34	68	46	56	
Black township	175	58	26	22	3	28	11	14	13	
Boswell borough	287	34	114	31	10	11	46	18	23	
Brothersvalley township	475	55	117	28	11	37	93	45	89	
Callimont borough	8	2	-	-	-	-	2	-	2	
Casselman borough	32	11	4	-	-	7	6	4	-	
Central City borough	376	48	115	52	44	37	43	19	18	

Table 27. Selected Monthly Owner Costs: 2000—Con.

[Data based on a sample (except Tables 65-68). For information on confidentiality protection, coverage, sampling error, and nonsampling error, see Appendix G. For location of definitions, see "How to Use This Census Report"]

State County County Subdivision Place	Specified owner- occupied housing units	Selected monthly owner costs								
		Less than \$200	\$200 to \$299	\$300 to \$399	\$400 to \$499	\$500 to \$599	\$600 to \$799	\$800 to \$999	\$1,000 or more	
Somerset County—Con.										
Coneaugh township	1 913	223	503	293	169	140	228	144	213	
Davidsville CDP	376	8	76	89	27	32	54	38	52	
Jerome CDP	223	25	58	58	8	-	22	17	35	
Confluence borough	188	26	41	14	12	19	43	15	18	
Elk Lick township	436	93	129	53	33	30	49	15	34	
Fairhope township	28	8	7	4	-	2	4	2	1	
Garrett borough	118	11	34	10	15	23	15	10	-	
Greenville township	116	21	16	9	19	6	26	5	14	
Hooversville borough	209	26	57	25	27	24	32	18	-	
Indian Lake borough	194	6	25	24	18	9	17	21	74	
Jefferson township	282	16	73	41	13	28	22	44	45	
Jenner township	803	60	327	98	66	32	101	54	65	
Jennerstown borough	226	5	49	24	10	32	35	23	48	
Larimer township	95	20	20	11	-	2	22	12	8	
Lincoln township	390	36	82	37	37	29	69	60	40	
Lower Turkeyfoot township	150	46	36	23	5	13	13	4	10	
Meyersdale borough	563	46	142	89	29	60	144	34	19	
Middlecreek township	190	29	34	18	13	19	33	18	26	
Milford township	369	53	87	28	13	41	56	36	55	
New Baltimore borough	49	10	10	11	6	-	2	7	3	
New Centerville borough	74	24	18	7	10	11	-	2	2	
Northampton township	55	8	23	5	-	3	4	10	2	
Ogle township	116	10	35	-	5	7	18	18	23	
Paint borough	285	42	93	28	35	21	41	12	13	
Paint township	887	125	267	129	61	38	114	62	91	
Quemahoning township	431	77	95	58	44	38	55	38	26	
Rockwood borough	223	26	58	25	26	12	40	25	11	
Salisbury borough	230	21	67	29	23	15	37	19	19	
Seven Springs borough (part)	17	-	-	5	3	-	2	-	7	
Shade township	770	121	218	103	60	54	136	47	31	
Shanksville borough	61	17	21	6	6	7	-	2	2	
Somerset borough	1 324	57	201	258	113	63	223	204	205	
Somerset township	1 684	116	421	238	59	80	286	128	356	
Friedens CDP	279	14	71	57	7	19	20	33	58	
Southampton township	114	36	19	16	15	4	7	8	9	
Stonycreek township	477	75	112	66	8	24	67	40	85	
Stoystown borough	108	6	43	13	4	2	24	8	8	
Summit township	484	105	114	50	33	33	50	32	67	
Upper Turkeyfoot township	226	56	43	32	18	6	44	12	15	
Ursina borough	48	12	18	2	2	-	3	-	7	
Wellersburg borough	64	18	29	3	4	-	4	3	3	
Windber borough	1 142	140	380	117	109	70	146	122	58	
Sullivan County										
Cherry township	340	46	74	40	27	41	53	27	32	
Colley township	110	35	33	6	9	11	7	-	9	
Davidson township	147	30	37	11	14	15	20	10	10	
Dushore borough	142	2	38	10	13	18	22	27	12	
Eagles Mere borough	62	3	5	18	16	2	5	9	4	
Elkland township	65	14	15	2	2	4	14	6	8	
Forks township	74	18	14	8	2	11	6	8	7	
Forksville borough	33	5	6	-	2	2	4	10	4	
Fox township	37	11	12	-	2	3	6	2	1	
Hillsgrove township	64	9	22	9	7	2	8	5	2	
Laporte borough	66	4	15	19	-	9	10	7	2	
Laporte township	99	9	14	11	-	11	17	11	26	
Shrewsbury township	78	21	22	3	8	3	12	7	2	
Susquehanna County										
Apolacon township	37	2	3	9	4	2	6	7	4	
Ararat township	74	5	16	10	2	8	19	12	2	
Auburn township	170	15	42	15	13	19	26	22	18	
Bridgewater township	485	26	101	69	23	35	73	61	97	
Brooklyn township	128	5	24	19	6	7	34	19	14	
Chocconut township	165	3	28	31	8	12	24	35	24	
Clifford township	461	21	77	56	16	25	44	98	124	
Dimock township	206	18	50	21	13	13	26	38	27	
Forest City borough	415	31	131	69	25	17	75	32	35	
Forest Lake township	196	9	33	16	21	19	47	22	29	
Franklin township	143	8	24	16	13	8	39	16	19	
Friendsville borough	19	3	2	3	-	3	4	4	-	
Gibson township	164	12	34	13	11	10	32	26	26	
Great Bend borough	129	-	10	24	20	17	23	12	23	
Great Bend township	329	15	43	60	25	18	64	65	39	
Hallstead borough	262	8	34	63	12	43	48	37	17	
Harford township	223	19	47	35	25	7	40	22	28	
Harmony township	60	5	10	6	-	2	7	24	6	
Herrick township	133	9	41	19	9	13	13	6	23	
Hop Bottom borough	85	4	16	15	-	2	9	27	12	
Jackson township	145	9	22	28	4	12	20	26	24	
Jessup township	55	2	13	11	2	4	9	9	5	
Lanesboro borough	126	4	26	16	6	19	23	17	15	
Lathrop township	110	13	22	12	9	2	18	20	14	
Lenox township	259	15	47	39	12	22	21	47	56	
Liberty township	195	8	33	36	16	4	43	21	34	
Little Meadows borough	69	5	12	6	4	4	13	12	13	
Middletown township	28	7	6	-	5	2	5	3	-	
Montrose borough	404	4	39	75	46	34	61	67	78	
New Milford borough	199	2	42	34	12	8	28	47	26	
New Milford township	256	19	35	38	15	17	32	42	58	
Oakland borough	154	2	20	34	15	13	32	21	17	
Oakland township	69	8	19	4	12	-	13	7	6	
Rush township	155	18	13	15	18	16	28	20	27	
Silver Lake township	291	11	39	37	12	19	59	55	59	
Springville township	269	8	45	37	8	5	38	56	72	
Susquehanna Depot borough	346	6	55	51	43	35	73	40	43	

Table 27. Selected Monthly Owner Costs: 2000—Con.

[Data based on a sample (except Tables 65-68). For information on confidentiality protection, coverage, sampling error, and nonsampling error, see Appendix G. For location of definitions, see "How to Use This Census Report"]

State County County Subdivision Place	Specified owner- occupied housing units	Selected monthly owner costs								
		Less than \$200	\$200 to \$299	\$300 to \$399	\$400 to \$499	\$500 to \$599	\$600 to \$799	\$800 to \$999	\$1,000 or more	
Susquehanna County—Con.										
Thompson borough	61	-	6	9	2	19	10	13	2	
Thompson township	53	2	10	10	4	2	4	11	10	
Union Dale borough	80	7	29	9	6	2	12	10	5	
Tioga County	6 654	601	1 445	758	583	532	1 110	779	846	
Bloss township	85	14	27	1	9	6	20	5	3	
Blossburg borough	406	26	70	53	40	40	72	39	66	
Brookfield township	48	11	6	4	12	9	2	-	4	
Charleston township	470	52	58	54	47	28	103	55	73	
Chatham township	70	8	12	5	8	2	19	7	9	
Clymer township	93	16	30	9	6	4	20	2	6	
Covington township	150	17	16	16	8	19	37	17	20	
Deerfield township	68	15	20	9	5	-	8	5	6	
Delmar township	420	36	85	48	20	36	63	57	75	
Duncan township	62	17	15	7	4	10	4	2	3	
Elk township	11	3	-	3	-	2	-	-	3	
Elkland borough	396	32	97	53	29	32	91	29	33	
Farmington township	62	4	8	10	4	8	18	4	6	
Gaines township	135	12	47	12	22	8	11	20	3	
Hamilton township	102	21	24	11	7	18	7	3	11	
Jackson township	307	32	75	27	24	21	59	47	22	
Knoxville borough	135	9	34	23	6	15	29	15	4	
Lawrence township	212	15	58	10	19	16	41	33	20	
Lawrenceville borough	107	7	15	15	8	9	29	6	18	
Liberty borough	44	2	12	8	7	2	5	6	2	
Liberty township	125	7	17	22	7	7	17	20	28	
Mansfield borough	330	4	32	68	29	31	36	61	69	
Middlebury township	194	20	37	18	20	19	29	33	18	
Morris township	107	19	32	12	9	7	13	11	4	
Nelson township	104	10	22	4	8	4	23	19	14	
Osceola township	122	18	36	11	14	9	12	17	5	
Putnam township	88	11	29	15	6	4	11	8	4	
Richmond township	346	4	73	34	21	21	39	67	87	
Roseville borough	27	9	6	2	3	-	4	1	2	
Rutland township	88	6	16	3	9	9	16	7	22	
Shippen township	55	9	14	4	5	9	2	11	1	
Sullivan township	134	8	34	13	3	13	24	22	17	
Tioga borough	91	10	26	6	10	12	13	10	4	
Tioga township	160	23	41	10	7	16	27	15	21	
Union township	146	10	19	21	20	15	28	17	16	
Ward township	31	12	3	4	-	-	6	4	2	
Wellsboro borough	748	33	190	86	87	46	99	77	130	
Westfield borough	241	18	68	28	26	15	53	22	11	
Westfield township	134	21	41	19	14	10	20	5	4	
Union County	7 351	318	1 143	929	428	448	1 204	1 105	1 776	
Buffalo township	568	58	128	44	25	47	78	69	119	
East Buffalo township	1 446	6	101	199	137	105	105	144	649	
Linntown CDP	481	6	40	128	31	36	47	50	143	
Gregg township	202	10	34	28	14	15	47	22	32	
Hartleton borough	73	-	25	4	-	2	27	8	7	
Hartley township	335	45	57	34	5	28	86	55	25	
Kelly township	587	16	69	114	24	43	106	48	167	
Lewis township	258	37	56	22	9	15	35	49	35	
Lewisburg borough	676	19	68	130	56	27	122	99	155	
Limestone township	323	10	53	23	27	26	60	61	63	
Mifflinburg borough	794	7	180	114	49	16	141	155	132	
New Berlin borough	225	12	29	44	9	15	33	35	48	
Union township	381	-	68	37	33	11	75	67	90	
West Buffalo township	471	47	98	54	4	13	85	83	87	
White Deer township	1 012	51	177	82	36	85	204	210	167	
Venango County	12 554	924	3 053	1 895	1 192	1 266	1 981	1 129	1 114	
Allegheny township	47	11	2	8	-	9	10	9	3	
Barkeyville borough	48	-	17	6	-	7	10	4	4	
Canal township	128	9	23	16	10	16	31	12	11	
Cherrytree township	256	39	60	31	24	33	36	17	16	
Clinton township	128	14	42	14	17	11	17	5	8	
Clintonville borough	66	-	15	9	7	5	21	2	7	
Cooperstown borough	165	6	40	18	27	19	26	21	8	
Complanter township	793	52	190	104	53	64	150	97	83	
Hasson Heights CDP	467	20	101	57	24	27	93	73	72	
Cranberry township	1 633	137	465	254	152	126	260	102	137	
Seneca CDP	344	30	105	39	43	21	53	29	24	
Woodland Heights CDP	370	6	79	76	51	65	41	37	15	
Emlenton borough (part)	180	15	25	39	12	13	37	25	14	
Franklin city	1 542	35	299	219	170	171	331	136	181	
Frenchcreek township	338	30	80	62	24	35	45	25	37	
Inwin township	188	15	40	34	17	10	27	12	33	
Jackson township	153	18	31	18	20	16	26	16	8	
Mineral township	79	5	20	3	10	8	14	6	13	
Oakland township	282	42	63	32	21	34	37	24	29	
Oil City city	2 731	220	627	444	317	242	359	269	253	
Oilcreek township	151	16	25	27	8	21	35	11	8	
Pinegrove township	219	24	50	32	18	38	25	17	15	
Pleasantville borough	240	5	69	53	22	22	38	23	8	
Plum township	159	17	34	24	14	21	24	17	8	
Polk borough	118	9	41	9	15	14	17	7	6	
President township	186	36	59	29	12	15	18	5	12	
Richland township	132	10	39	10	11	9	23	17	13	
Rockland township	302	33	91	40	35	25	40	30	8	
Rouseville borough	138	11	50	20	18	19	13	5	2	
Sandycreek township	521	10	76	133	64	21	83	58	76	
Scrubgrass township	159	9	48	8	14	20	28	14	18	
Sugarcreek borough	1 361	81	385	194	78	212	187	135	89	
Utica borough	52	10	15	6	2	6	9	4	-	
Victory township	59	5	32	4	-	4	4	4	6	

Table 27. Selected Monthly Owner Costs: 2000—Con.

[Data based on a sample (except Tables 65-68). For information on confidentiality protection, coverage, sampling error, and nonsampling error, see Appendix G. For location of definitions, see "How to Use This Census Report"]

State County County Subdivision Place	Specified owner- occupied housing units	Selected monthly owner costs								
		Less than \$200	\$200 to \$299	\$300 to \$399	\$400 to \$499	\$500 to \$599	\$600 to \$799	\$800 to \$999	\$1,000 or more	
Warren County	9 746	569	2 041	1 345	831	863	1 911	1 101	1 085	
Bear Lake borough	48	13	4	4	16	-	5	6	-	
Brokenstraw township	373	39	95	63	29	35	59	30	23	
Cherry Grove township	44	11	8	-	7	-	13	5	-	
Clarendon borough	157	21	54	12	15	13	25	10	7	
Columbus township	368	13	60	54	36	24	76	38	67	
Conewango township	896	42	195	175	55	35	137	136	121	
Deerfield township	66	14	24	3	-	5	10	4	6	
Eldred township	107	10	14	11	11	20	24	7	10	
Elk township	116	2	8	24	6	12	29	18	17	
Farmington township	188	10	45	20	22	15	34	20	22	
Freehold township	185	11	37	20	8	15	40	33	21	
Glade township	545	32	66	58	54	61	88	108	78	
Limestone township	145	13	30	24	9	17	27	9	16	
Mead township	435	44	107	42	36	31	92	47	36	
Pine Grove township	676	15	128	76	38	47	156	75	141	
Pittsfield township	261	33	62	32	12	32	48	24	18	
Pleasant township	715	21	145	127	72	45	127	74	104	
Warren South CDP	520	9	102	106	60	34	95	53	61	
Sheffield township	596	58	158	39	76	58	139	39	29	
Sheffield CDP	325	14	73	17	40	41	96	23	21	
Southwest township	102	16	27	15	8	12	14	8	2	
Spring Creek township	143	22	21	19	8	13	26	12	22	
Sugar Grove borough	129	4	36	12	20	16	22	11	8	
Sugar Grove township	247	21	64	32	15	16	36	42	21	
Tidioute borough	170	14	47	18	19	26	18	17	11	
Triumph township	45	4	10	11	7	-	6	2	5	
Warren city	2 463	64	466	363	189	292	558	267	264	
Watson township	56	8	6	-	13	8	8	2	11	
Youngsville borough	470	14	124	91	50	15	94	57	25	
Washington County	51 774	4 411	9 516	6 440	3 895	3 491	6 495	5 673	11 853	
Allenport borough	204	29	76	17	22	17	26	8	9	
Amwell township	711	100	96	64	50	31	145	91	134	
Beallsville borough	131	10	18	23	16	8	15	11	30	
Bentleyville borough	631	68	149	91	48	50	89	85	51	
Blaine township	103	12	19	5	15	13	14	7	18	
Buffalo township	415	24	82	21	27	19	84	53	105	
Burgettstown borough	429	25	94	57	30	37	77	55	54	
California borough	870	77	156	154	46	78	175	74	110	
Canonsburg borough	2 131	120	541	251	130	116	378	309	286	
Canton township	2 040	214	299	249	169	160	305	282	362	
Wolfdale CDP	603	46	97	84	68	47	86	74	101	
Carroll township	1 911	57	308	411	161	156	271	217	330	
Baidland CDP	559	24	109	40	55	56	63	79	133	
Wickerham Manor-Fisher CDP	629	8	105	171	73	55	102	39	76	
Cecil township	3 004	217	298	309	123	117	308	496	1 136	
Cecil-Bishop CDP	723	27	47	110	25	13	53	126	322	
Centerville borough	1 050	113	277	150	76	84	143	111	96	
Charleroi borough	1 100	121	325	113	131	151	138	51	70	
Chartiers township	2 034	103	472	337	121	127	267	223	384	
McGovern CDP	872	28	180	166	99	46	70	80	203	
Claysville borough	154	6	27	19	20	13	28	29	12	
Coal Center borough	35	2	15	4	2	4	4	2	2	
Cokeburg borough	213	43	77	26	12	18	7	17	13	
Cross Creek township	326	56	64	44	25	14	45	35	43	
Deemston borough	204	31	56	26	7	12	29	24	19	
Donegal township	444	61	82	64	31	37	48	77	44	
Donora borough	1 530	243	478	157	197	106	167	92	90	
Dunlevy borough	91	10	28	15	7	5	9	8	9	
East Bethlehem township	730	146	233	93	96	31	66	18	47	
Fredericktown-Millsboro CDP	333	61	116	36	48	8	31	5	28	
East Finley township	174	27	31	10	16	14	26	20	30	
East Washington borough	419	-	11	44	53	41	69	58	143	
Eico borough	115	30	23	11	4	13	16	7	11	
Ellsworth borough	304	51	92	41	23	27	47	17	6	
Fallowfield township	1 446	196	276	274	109	125	128	159	179	
Finleyville borough	118	18	14	16	-	9	19	22	20	
Green Hills borough	6	-	-	-	-	-	-	-	6	
Hanover township	620	56	161	70	64	35	90	29	115	
Hopewell township	139	19	25	13	13	12	24	7	26	
Houston borough	311	21	69	45	18	15	63	43	37	
Independence township	410	39	84	45	37	25	52	47	81	
Jefferson township	280	39	47	29	13	25	45	33	49	
Long Branch borough	134	23	33	15	8	14	11	16	14	
McDonald borough (part)	412	38	81	29	24	40	74	46	80	
Marianna borough	171	60	24	14	24	16	27	2	4	
Midway borough	281	33	74	28	20	26	47	22	31	
Monongahela city	1 227	103	277	202	132	65	214	121	113	
Morris township	142	16	45	14	6	15	14	9	23	
Mount Pleasant township	843	108	171	107	63	53	74	106	161	
New Eagle borough	596	49	155	91	86	31	81	66	37	
North Bethlehem township	369	54	58	42	13	18	49	65	70	
North Charleroi borough	388	57	100	50	31	41	70	25	14	
North Franklin township	1 336	101	252	214	62	79	171	107	350	
North Strabane township	3 219	139	365	271	250	192	390	404	1 208	
Nottingham township	637	22	84	81	51	34	43	68	254	
Peters township	5 462	63	287	402	304	286	357	504	3 259	
McMurray CDP	1 527	24	58	146	72	53	120	129	925	
Thompsonville CDP	1 109	7	32	93	93	96	78	88	622	
Robinson township	482	59	84	62	42	20	79	61	75	
Roscoe borough	252	35	92	15	21	22	34	17	16	
Smith township	1 229	143	303	182	108	97	137	111	148	
Somerset township	548	84	92	81	24	51	40	89	87	
South Franklin township	759	49	149	114	33	48	77	63	226	
South Strabane township	2 227	114	387	309	147	93	253	284	640	
Speers borough	447	29	117	61	35	35	67	34	69	
Stockdale borough	135	25	34	7	8	7	21	17	16	
Twilight borough	79	8	12	13	8	9	17	2	10	

Table 27. Selected Monthly Owner Costs: 2000—Con.

[Data based on a sample (except Tables 65-68). For information on confidentiality protection, coverage, sampling error, and nonsampling error, see Appendix G. For location of definitions, see "How to Use This Census Report"]

State County County Subdivision Place	Specified owner- occupied housing units	Selected monthly owner costs								
		Less than \$200	\$200 to \$299	\$300 to \$399	\$400 to \$499	\$500 to \$599	\$600 to \$799	\$800 to \$999	\$1,000 or more	
Washington County—Con.										
Union township	1 582	138	275	272	104	79	172	153	389	
Gastonville CDP	857	56	186	153	46	45	76	71	224	
Washington city	2 710	225	527	317	293	279	427	367	275	
West Alexander borough	76	16	25	4	6	4	10	3	8	
West Bethlehem township	284	52	81	27	29	14	34	24	23	
West Brownsville borough	335	84	75	41	22	27	37	26	23	
West Finley township	88	21	20	8	4	6	12	5	12	
West Middletown borough	45	2	15	6	-	2	11	2	7	
West Pike Run township	446	77	119	63	25	43	28	37	54	
Wayne County	10 008	621	1 816	1 462	684	599	1 390	1 539	1 897	
Berlin township	434	32	73	46	22	20	79	66	96	
Bethany borough	82	4	26	8	8	-	15	2	19	
Buckingham township	140	16	30	19	8	6	20	25	16	
Canaan township	151	18	31	17	10	15	24	18	18	
Cherry Ridge township	392	20	74	67	18	29	56	31	97	
Clinton township	451	45	96	70	21	27	63	42	87	
Damascus township	769	44	142	125	23	33	110	160	132	
Dreher township	274	33	63	17	8	16	24	64	49	
Dyberry township	248	22	55	43	19	19	34	19	37	
Hawley borough	246	16	43	33	10	11	43	43	47	
Honesdale borough	944	47	251	146	82	69	114	123	112	
Lake township	1 137	65	165	205	97	93	92	181	239	
Lebanon township	82	7	11	8	-	3	12	13	28	
Lehigh township	426	22	80	53	32	22	50	78	89	
Manchester township	133	8	25	19	11	8	24	18	20	
Mount Pleasant township	226	15	35	17	21	19	39	39	41	
Oregon township	146	3	27	20	14	4	25	30	23	
Palmyra township	310	26	47	41	20	7	52	54	63	
Paupack township	943	34	101	191	76	59	120	126	236	
Preston township	191	2	47	34	20	19	33	24	12	
Prompton borough	87	13	28	5	2	7	5	20	7	
Salem township	738	32	100	80	100	37	91	124	174	
Scott township	114	6	29	17	2	14	23	11	12	
South Canaan township	285	12	33	31	23	23	46	55	62	
Starrucca borough	58	-	13	12	6	-	19	8	-	
Sterling township	256	15	40	27	3	6	42	61	62	
Texas township	455	54	90	76	16	22	73	55	69	
Waymart borough	290	10	61	35	12	11	62	49	50	
Westmoreland County	98 739	5 505	18 183	13 414	7 385	6 893	13 104	11 093	23 162	
Adamsburg borough	50	5	3	4	5	-	5	13	15	
Allegheny township	2 219	109	411	265	117	153	349	197	618	
Arnold city	1 358	45	277	315	95	95	279	155	97	
Arona borough	129	21	28	9	8	11	27	14	11	
Avonmore borough	246	11	75	48	10	22	35	9	36	
Bell township	544	62	107	53	57	27	73	51	114	
Bolivar borough	153	4	38	43	16	11	22	8	11	
Cook township	455	64	86	53	49	30	64	25	84	
Delmont borough	671	11	113	76	29	44	91	57	250	
Derry borough	775	36	150	105	90	30	175	68	121	
Derry township	3 378	358	660	432	188	260	538	400	532	
McChesneytown-Loyalhanna CDP	1 037	106	255	131	97	79	143	103	133	
Donegal borough	33	3	8	8	5	-	2	2	5	
Donegal township	432	38	133	32	20	30	83	20	76	
East Huntingdon township	1 771	140	475	256	89	126	239	196	250	
East Vandergrift borough	262	75	57	36	20	35	30	7	2	
Export borough	231	23	55	36	24	21	37	18	17	
Fairfield township	525	49	146	56	48	34	48	72	72	
Greensburg city	3 471	174	568	368	260	270	672	420	739	
Hempfield township	11 590	522	2 078	1 394	770	700	1 383	1 563	3 180	
Grapeville CDP	157	15	26	23	-	15	64	6	8	
Hunker borough	95	5	20	6	6	10	15	20	13	
Hyde Park borough	133	8	32	10	9	16	30	16	16	
Irwin borough	846	47	214	93	26	76	120	76	194	
Jeannette city	2 885	199	692	390	285	275	457	220	367	
Latrobe city	2 447	106	574	297	285	206	391	237	351	
Laurel Mountain borough	68	2	6	6	2	4	18	20	10	
Ligonier borough	443	17	72	101	50	22	43	54	84	
Ligonier township	1 949	106	355	242	191	111	208	189	547	
Lower Burrell city	3 789	107	432	786	321	226	409	447	1 061	
Loyalhanna township	504	44	84	53	31	26	101	67	98	
Slickville CDP (part)	37	3	17	-	3	-	9	5	-	
Madison borough	147	6	38	22	15	8	14	26	18	
Manor borough	784	40	135	44	50	23	106	110	276	
Monessen city	2 848	245	780	560	264	288	317	218	176	
Mount Pleasant borough	1 226	129	191	187	112	90	144	176	197	
Mount Pleasant township	2 749	346	602	335	180	238	311	316	421	
Calumet-Norvelt CDP	558	108	113	28	39	53	92	39	86	
Municipality of Murrysville borough	5 768	74	376	467	558	397	430	501	2 965	
New Alexandria borough	167	8	47	17	17	16	14	26	22	
New Florence borough	204	14	65	36	8	17	31	29	4	
New Kensington city	3 680	90	646	648	326	335	602	426	607	
New Stanton borough	327	8	71	82	4	4	37	59	62	
North Belle Vernon borough	581	33	206	75	25	75	81	38	48	
North Huntingdon township	9 346	219	1 576	1 432	591	610	1 251	1 127	2 540	
North Irwin borough	232	15	51	19	21	24	49	39	14	
Oklahoma borough	278	28	52	29	14	34	45	42	34	
Penn borough	124	19	36	8	14	2	28	10	7	
Penn township	5 854	269	657	701	299	240	604	816	2 268	
Harrison City CDP	23	8	8	-	-	-	-	-	7	
Rostraver township	3 012	254	607	340	169	190	420	278	754	
Lynnwood-Prisedale CDP (part)	357	58	99	45	15	35	24	18	63	
St. Clair township	358	20	85	71	23	33	48	36	42	
Salem township	1 518	134	335	205	90	54	162	218	320	
Crabtree CDP (part)	76	23	19	17	-	-	10	-	7	
Slickville CDP (part)	58	8	24	24	-	-	2	-	-	
Scottsdale borough	1 325	88	266	139	142	174	231	174	111	

Table 27. Selected Monthly Owner Costs: 2000—Con.

[Data based on a sample (except Tables 65-68). For information on confidentiality protection, coverage, sampling error, and nonsampling error, see Appendix G. For location of definitions, see "How to Use This Census Report"]

State County County Subdivision Place	Specified owner- occupied housing units	Selected monthly owner costs								
		Less than \$200	\$200 to \$299	\$300 to \$399	\$400 to \$499	\$500 to \$599	\$600 to \$799	\$800 to \$999	\$1,000 or more	
Westmoreland County—Con.										
Seward borough	137	6	34	29	16	19	27	6	-	-
Sewickley township	1 456	150	345	218	79	108	196	131	229	-
Hermie CDP	161	29	69	10	15	13	13	12	-	-
Smithton borough	118	6	32	23	9	6	9	9	24	-
South Greensburg borough	679	53	170	75	53	47	137	35	109	-
South Huntingdon township	1 444	92	317	303	155	72	148	162	195	-
Southwest Greensburg borough	574	22	97	78	51	48	88	66	124	-
Sutersville borough	205	25	57	28	11	16	30	21	17	-
Trafford borough (part)	953	52	167	169	83	58	140	160	124	-
Unity township	5 279	235	890	638	373	291	729	650	1 473	-
Crabtree CDP (part)	31	-	-	-	11	-	8	12	-	-
Lawson Heights CDP	742	8	209	185	30	42	79	110	79	-
Upper Burrell township	539	32	78	47	44	28	68	95	147	-
Vandergrift borough	1 414	162	413	229	114	136	231	54	75	-
Washington township	1 764	80	237	266	167	141	218	187	468	-
West Leechburg borough	425	27	67	87	62	21	30	54	77	-
West Newton borough	841	50	212	143	74	84	79	70	129	-
Youngstown borough	98	15	31	13	2	15	5	7	10	-
Youngwood borough	833	68	265	78	54	80	100	84	104	-
Wyoming County										
Braintrim township	5 540	213	808	693	370	307	795	868	1 486	-
Clinton township	89	4	28	17	9	11	7	11	2	-
Eaton township	270	6	23	30	25	12	18	40	116	-
Exeter township	303	18	47	31	22	31	31	46	77	-
Factoryville borough	184	17	36	16	17	12	32	18	36	-
Falls township	198	3	31	41	9	8	17	34	55	-
Forkston township	371	14	87	31	21	19	58	53	88	-
Laceyville borough	79	2	21	11	4	5	10	15	11	-
Lemon township	83	-	20	18	5	2	13	10	15	-
Mehoapan township	209	11	34	39	24	8	27	29	37	-
Meshoppen borough	161	2	16	16	20	19	29	27	32	-
Meshoppen township	77	6	15	10	1	5	10	15	15	-
Monroe township	111	7	15	10	3	3	27	12	34	-
Nicholson borough	308	12	61	34	10	20	51	52	68	-
Nicholson township	182	2	27	32	15	6	33	32	35	-
North Branch township	225	6	27	20	20	18	38	32	64	-
Northmoreland township	23	2	5	2	6	2	2	-	4	-
Noxen township	305	10	27	36	19	16	62	54	81	-
Overfield township	162	15	24	20	11	23	25	20	24	-
Tunkhannock borough	346	14	45	52	18	8	47	49	113	-
Tunkhannock township	411	20	60	80	15	8	40	88	100	-
Washington township	1 029	27	100	108	67	53	144	149	381	-
Windham township	264	7	38	32	13	14	52	48	60	-
York County	150	8	21	7	16	4	22	34	38	-
York County										
Carroll township	95 054	2 561	11 501	11 095	4 603	4 288	11 419	14 717	34 870	-
Chanceford township	1 340	27	104	145	94	72	91	107	700	-
Codorus township	1 364	73	225	76	47	70	203	248	422	-
Conecango township	805	7	175	61	31	14	80	118	319	-
Cross Roads borough	1 070	33	112	155	83	27	143	130	387	-
Dallastown borough	127	6	11	12	-	2	6	15	75	-
Delta borough	863	47	97	119	44	34	174	174	174	-
Dillsburg borough	167	-	14	32	14	7	26	25	49	-
Dover borough	451	-	75	44	25	21	65	88	133	-
Dover township	426	10	40	53	19	19	73	69	143	-
Weigelstown CDP	4 732	151	436	519	193	235	554	867	1 777	-
East Hopewell township	2 580	60	240	309	106	107	316	536	906	-
East Manchester township	505	14	13	40	14	8	44	59	313	-
East Prospect borough	1 405	14	98	147	61	58	107	250	670	-
Fairview township	206	10	25	14	12	7	13	46	79	-
Fawn township	3 830	55	250	408	138	227	362	607	1 783	-
Fawn Grove borough	605	7	56	61	30	5	42	89	315	-
Felton borough	102	-	20	15	6	6	13	14	28	-
Franklin township	128	2	34	8	2	3	13	25	41	-
Franklintown borough	964	18	121	70	18	7	72	211	447	-
Glen Rock borough	106	-	8	8	-	4	24	24	38	-
Goldsboro borough	441	7	67	39	17	26	56	64	165	-
Hallam borough	259	3	13	6	4	10	20	65	138	-
Hanover township	425	2	50	67	27	20	57	102	100	-
Heidelberg township	3 362	145	540	546	206	187	426	465	847	-
Hellam township	803	23	155	88	11	26	58	108	334	-
Hopewell township	1 495	8	178	211	103	84	135	222	554	-
Jackson township	1 297	-	78	89	43	23	30	145	889	-
Jacobus borough	1 473	31	174	159	79	45	251	256	478	-
Jefferson borough	395	2	51	111	29	17	29	36	120	-
Lewisberry borough	197	-	49	20	11	2	32	22	61	-
Loganville borough	79	-	10	10	-	-	16	13	30	-
Lower Chanceford township	240	4	32	41	21	13	30	36	63	-
Susquehanna Trails CDP (part)	524	40	78	69	29	25	76	42	165	-
Lower Windsor township	1 526	57	277	152	22	102	244	166	506	-
Manchester borough	520	9	69	55	12	30	36	131	178	-
Manchester township	4 031	69	566	394	107	153	493	537	1 712	-
Emigsville CDP	783	7	266	94	21	20	122	128	125	-
Manheim township	758	15	53	86	44	19	47	104	390	-
Monaghan township	492	4	53	41	31	15	16	87	245	-
Mount Wolf borough	396	12	83	54	19	10	51	91	76	-
Newberry township	3 251	82	212	344	98	148	463	571	1 333	-
Valley Green CDP	1 134	19	33	46	24	39	276	228	469	-
New Freedom borough	1 135	34	152	93	64	47	26	91	628	-
New Salem borough	201	9	27	23	4	7	17	31	83	-
North Codorus township	2 094	56	286	277	65	57	189	264	900	-
North Hopewell township	553	11	71	54	26	14	73	73	231	-
North York borough	388	39	65	30	19	31	110	60	34	-
Paradise township	874	32	121	94	24	28	140	140	295	-
Peach Bottom township	1 111	40	76	81	29	40	159	224	462	-
Susquehanna Trails CDP (part)	589	25	37	34	29	22	116	135	191	-
Penn township	4 184	176	407	446	165	98	566	825	1 501	-

Table 27. **Selected Monthly Owner Costs: 2000—Con.**

[Data based on a sample (except Tables 65-68). For information on confidentiality protection, coverage, sampling error, and nonsampling error, see Appendix G. For location of definitions, see "How to Use This Census Report"]

State County County Subdivision Place	Specified owner- occupied housing units	Selected monthly owner costs								
		Less than \$200	\$200 to \$299	\$300 to \$399	\$400 to \$499	\$500 to \$599	\$600 to \$799	\$800 to \$999	\$1,000 or more	
York County—Con.										
Penn township—Con.										
Parkville CDP	1 768	81	226	178	35	55	382	383	428	
Pennville CDP	488	19	41	102	24	7	89	87	119	
Railroad borough	47	-	2	17	2	2	7	9	8	
Red Lion borough	1 485	53	305	132	62	40	252	274	367	
Seven Valleys borough	124	2	25	17	6	-	16	29	29	
Shrewsbury borough	1 025	-	104	126	61	15	50	72	597	
Shrewsbury township	1 620	35	115	220	77	62	106	238	767	
Springettsbury township	6 538	132	1 053	877	361	247	576	1 002	2 290	
East York CDP (part)	2 626	39	489	444	141	75	252	401	785	
Springetts Manor-Yorklyn CDP	519	8	82	67	8	9	71	123	151	
Stonybrook-Wilshire CDP (part)	1 303	20	185	150	88	45	83	158	574	
Springfield township	976	16	83	118	48	26	103	83	499	
Spring Garden township	3 512	67	306	433	246	204	515	594	1 147	
Grantley CDP	660	6	47	29	58	30	75	102	313	
Valley View CDP	1 023	19	105	166	85	47	191	183	227	
Spring Grove borough	489	3	56	62	28	20	55	97	168	
Stewartstown borough	449	-	32	43	19	14	41	83	217	
Warrington township	920	37	153	62	23	32	80	136	397	
Washington township	498	23	51	63	32	20	43	83	183	
Wellsville borough	72	5	9	7	-	5	13	12	21	
West Manchester township	5 146	203	670	740	271	186	484	850	1 742	
Shiloh CDP	2 967	73	289	485	164	123	240	418	1 175	
West Manheim township	1 402	26	136	142	57	62	101	208	670	
West York borough	1 022	30	129	83	43	33	318	255	131	
Windsor borough	309	12	54	23	9	29	76	55	51	
Windsor township	3 811	81	552	399	136	123	369	536	1 615	
Stonybrook-Wilshire CDP (part)	337	9	35	27	26	-	35	29	176	
Winterstown borough	130	10	29	6	8	6	10	23	38	
Wrightsville borough	620	24	125	50	20	25	110	133	133	
Yoe borough	197	6	36	26	10	7	26	38	48	
York city	6 743	311	1 042	857	496	708	1 522	977	830	
York township	6 032	86	503	913	432	305	569	755	2 469	
East York CDP (part)	16	-	-	-	8	-	8	-	-	
Spry CDP	1 237	-	128	231	51	98	192	143	394	
Tyler Run-Queens Gate CDP	637	8	15	88	60	40	63	146	217	
Yorkana borough	56	4	6	4	2	-	2	13	25	
York Haven borough	131	11	18	8	14	14	24	25	17	

Table 28. Selected Monthly Owner Costs: 2000

[Data based on a sample (except Tables 65-68). For information on confidentiality protection, coverage, sampling error, and nonsampling error, see Appendix G. For location of definitions, see "How to Use This Census Report"]

State County Place and County Subdivision	Specified owner- occupied housing units	Selected monthly owner costs							
		Less than \$200	\$200 to \$299	\$300 to \$399	\$400 to \$499	\$500 to \$599	\$600 to \$799	\$800 to \$999	\$1,000 or more
The State	2 889 484	122 266	369 829	344 765	227 829	189 271	365 380	346 830	923 314
COUNTY									
Adams County	19 834	692	2 527	2 173	975	916	2 547	3 103	6 901
Allegheny County	331 436	10 493	36 263	44 714	31 284	24 495	45 133	41 251	97 803
Armstrong County	16 785	1 441	3 882	2 790	1 455	1 372	2 516	1 572	1 657
Beaver County	46 498	1 681	6 080	8 000	4 682	3 143	6 599	6 153	10 160
Bedford County	9 941	1 165	2 177	1 149	7 080	730	1 680	1 032	1 260
Berks County	90 295	1 980	8 800	12 178	7 949	5 186	10 584	12 075	32 402
Blair County	31 614	2 021	6 766	4 102	2 517	2 773	5 328	3 570	4 537
Bradford County	10 520	717	2 054	1 302	722	867	1 952	1 288	1 618
Bucks County	150 521	730	3 920	9 126	10 941	8 196	11 244	12 695	93 669
Butler County	38 755	1 442	5 377	4 455	2 527	1 971	4 749	4 932	13 302
Cambria County	38 883	3 468	10 305	6 075	3 489	3 272	4 907	3 337	4 030
Cameron County	1 411	122	290	256	135	132	232	92	152
Carbon County	15 866	848	2 795	2 139	1 093	933	2 250	2 291	3 517
Centre County	23 191	760	3 078	2 536	1 579	1 205	2 857	3 149	8 027
Chester County	106 254	534	2 612	5 812	6 932	5 433	7 913	8 718	68 300
Clarion County	7 833	1 145	1 916	920	601	736	1 124	662	729
Clearfield County	19 692	1 547	4 743	2 659	1 781	1 683	3 021	1 913	2 345
Clinton County	8 264	472	1 709	1 282	682	583	1 350	1 074	1 102
Columbia County	12 866	887	2 829	1 364	987	883	2 004	1 758	2 154
Crawford County	16 247	968	2 998	2 215	1 414	1 519	2 707	1 972	2 454
Cumberland County	51 129	1 297	6 261	6 038	2 666	1 893	5 230	7 801	19 943
Dauphin County	59 315	1 687	6 571	6 738	3 930	3 453	7 536	8 698	20 702
Delaware County	138 211	1 825	6 151	11 320	12 324	9 555	15 134	15 797	66 105
Elk County	9 313	534	2 309	1 381	590	746	1 441	953	1 359
Erie County	58 320	1 656	8 230	8 088	4 282	4 523	9 471	8 437	13 633
Fayette County	34 118	5 577	8 124	3 640	2 893	2 825	4 591	2 820	3 648
Forest County	1 213	308	279	117	126	115	152	73	43
Franklin County	29 674	2 530	5 658	2 668	1 450	1 465	4 391	4 438	7 074
Fulton County	2 385	219	540	310	167	183	358	285	323
Greene County	6 999	573	1 550	1 033	721	695	991	664	772
Huntingdon County	9 020	865	2 054	972	705	735	1 450	1 022	1 217
Indiana County	17 070	1 369	3 488	2 850	1 571	1 227	2 363	1 787	2 415
Jefferson County	10 421	1 026	2 482	1 505	1 020	895	1 600	988	905
Juniata County	4 631	833	995	344	262	357	721	518	601
Lackawanna County	47 906	1 265	7 203	7 811	3 996	3 149	6 370	6 579	11 533
Lancaster County	103 096	2 391	11 230	12 602	5 699	3 773	11 475	17 003	38 923
Lawrence County	23 244	1 175	4 692	3 962	2 279	2 171	3 591	2 287	3 087
Lebanon County	28 194	1 286	4 443	3 313	1 552	1 516	4 092	4 227	7 765
Lehigh County	75 230	1 274	6 531	9 451	5 746	4 064	8 538	10 335	29 291
Luzerne County	78 799	3 776	14 202	11 520	7 452	5 797	11 204	9 462	15 386
Lycoming County	25 502	1 062	4 694	3 489	1 718	1 706	4 277	3 564	4 992
McKean County	10 426	730	2 347	1 391	954	1 175	1 866	908	1 055
Mercer County	27 133	1 459	5 859	4 119	2 341	2 166	4 389	2 872	3 928
Mifflin County	10 555	899	2 456	1 276	704	885	1 805	1 243	1 287
Monroe County	33 816	506	1 919	2 889	2 454	1 637	3 604	5 067	15 740
Montgomery County	190 477	1 106	5 393	12 019	13 740	10 422	14 978	17 043	115 776
Montour County	3 696	257	734	301	227	267	597	403	910
Northampton County	66 221	1 234	5 321	8 556	5 547	3 030	6 421	8 657	27 455
Northumberland County	23 841	3 178	5 482	2 930	1 905	1 682	3 296	2 435	2 933
Perry County	9 127	541	1 525	964	424	471	1 181	1 503	2 518
Philadelphia County	315 437	23 281	51 048	46 438	29 818	25 488	48 968	38 544	51 852
Pike County	13 091	399	1 132	1 267	756	638	1 580	2 018	5 301
Potter County	3 215	250	705	378	317	289	550	318	408
Schuylkill County	41 077	3 623	9 870	5 669	3 498	3 273	5 820	3 760	5 664
Snyder County	7 605	708	1 567	833	537	445	1 227	912	1 376
Somerset County	17 326	2 156	4 551	2 198	1 244	1 194	2 537	1 510	1 936
Sullivan County	1 317	207	307	137	102	132	184	129	119
Susquehanna County	7 208	368	1 299	1 070	497	519	1 195	1 129	1 131
Tioga County	6 654	601	1 445	758	583	532	1 110	779	846
Union County	7 351	318	1 143	929	428	448	1 204	1 105	1 776
Venango County	12 554	924	3 053	1 895	1 192	1 266	1 981	1 129	1 114
Warren County	9 746	569	2 041	1 345	831	863	1 911	1 101	1 085
Washington County	51 774	4 411	9 516	6 440	3 895	3 491	6 495	5 673	11 853
Wayne County	10 008	621	1 816	1 462	684	599	1 390	1 539	1 897
Westmoreland County	98 739	5 505	18 183	13 414	7 385	6 893	13 104	11 093	23 162
Wyoming County	5 540	213	808	693	370	307	795	868	1 486
York County	95 054	2 561	11 501	11 095	4 603	4 288	11 419	14 717	34 870
PLACE AND COUNTY SUBDIVISION									
Aaronsburg CDP, Centre County	142	9	44	12	4	3	27	14	29
Abbott township, Potter County	49	8	9	10	6	2	5	2	7
Abbotstown borough, Adams County	206	6	20	21	13	4	21	55	66
Abington township, Lackawanna County	488	2	9	20	47	27	59	37	287
Abington township, Montgomery County	15 980	58	398	832	1 530	1 210	1 531	1 307	9 114
Adams township, Butler County	1 666	10	114	112	108	24	120	76	1 102
Adams township, Cambria County	1 715	157	376	294	160	114	181	192	241
Adams township, Snyder County	150	4	45	22	19	15	19	15	11
Adamsburg borough, Westmoreland County	50	5	3	4	5	-	5	13	15
Adamstown borough	320	-	36	54	27	11	28	63	101
Berks County (part)	1	-	-	-	-	-	-	1	-
Lancaster County (part)	319	-	36	54	27	11	28	62	101
Adamsville CDP, Crawford County	40	-	15	3	7	5	2	-	8
Addison borough, Somerset County	56	7	13	9	4	6	7	8	2
Addison township, Somerset County	233	57	46	31	17	12	29	28	13
Akron borough, Lancaster County	974	28	141	186	70	47	65	142	295
Alba borough, Bradford County	39	12	8	4	-	2	4	7	2
Albany township, Berks County	319	5	32	55	23	9	33	43	119

Table 28. Selected Monthly Owner Costs: 2000—Con.

[Data based on a sample (except Tables 65-68). For information on confidentiality protection, coverage, sampling error, and nonsampling error, see Appendix G. For location of definitions, see "How to Use This Census Report"]

State County Place and County Subdivision	Specified owner- occupied housing units	Selected monthly owner costs								
		Less than \$200	\$200 to \$299	\$300 to \$399	\$400 to \$499	\$500 to \$599	\$600 to \$799	\$800 to \$999	\$1,000 or more	
PLACE AND COUNTY SUBDIVISION—Con.										
Albany township, Bradford County	137	23	36	4	10	16	20	11	17	
Albion borough, Erie County	367	9	70	43	27	33	73	65	47	
Alburtis borough, Lehigh County	630	-	39	55	24	29	95	163	225	
Aidan borough, Delaware County	1 239	7	41	41	161	74	99	132	684	
Aleppo township, Allegheny County	372	1	21	37	26	34	39	47	167	
Aleppo township, Greene County	45	12	11	8	2	2	3	3	4	
Alexandria borough, Huntingdon County	88	6	12	8	8	13	10	10	21	
Aliquippa city, Beaver County	2 826	184	498	548	425	244	362	350	215	
Allegheny township, Potter County	57	4	18	9	4	7	3	7	5	
Allegheny township, Blair County	1 300	32	235	264	98	92	195	161	223	
Allegheny township, Butler County	87	8	25	20	12	2	8	5	7	
Allegheny township, Cambria County	318	13	56	59	30	17	55	46	42	
Allegheny township, Somerset County	104	17	33	5	6	6	13	13	7	
Allegheny township, Venango County	47	11	2	3	-	9	10	9	3	
Allegheny township, Westmoreland County	2 219	109	411	265	117	153	349	197	618	
Allen township, Northampton County	727	12	85	112	83	43	97	68	227	
Allenport borough, Washington County	204	29	76	17	22	17	26	8	9	
Allentown city, Lehigh County	20 806	685	2 427	2 743	1 770	1 505	3 543	3 647	4 486	
Allison township, Clinton County	56	4	9	10	10	1	9	9	4	
Almedia CDP, Columbia County	325	24	105	39	16	22	51	49	19	
Alsace township, Berks County	1 051	28	163	163	86	60	85	106	360	
Altamont CDP, Schuylkill County	251	21	87	19	40	20	33	26	5	
Altoona city, Blair County	12 535	747	2 803	1 720	1 223	1 359	2 304	1 248	1 131	
Ambler borough, Montgomery County	1 351	16	56	145	165	123	140	151	555	
Ambridge borough, Beaver County	1 652	55	395	308	176	115	249	167	187	
Amity township, Berks County	2 278	34	69	164	150	82	109	209	1 461	
Amity township, Erie County	138	12	26	13	9	12	19	16	31	
Amity Gardens CDP, Berks County	853	8	15	55	60	24	50	73	568	
Amwell township, Washington County	711	100	96	64	50	31	145	91	134	
Ancient Oaks CDP, Lehigh County	964	9	23	100	78	33	46	118	557	
Annin township, McKean County	90	15	23	8	9	6	12	8	9	
Annville township, Lebanon County	864	47	205	100	34	52	96	141	189	
Annville CDP, Lebanon County	864	47	205	100	34	52	96	141	189	
Anthony township, Lycoming County	139	8	20	18	7	9	15	32	30	
Anthony township, Montour County	276	9	61	33	14	25	48	41	45	
Antis township, Blair County	1 588	83	374	200	157	97	208	197	272	
Antrim township, Franklin County	3 031	138	580	259	131	166	374	486	897	
Apolacon township, Susquehanna County	37	2	3	9	4	2	6	7	4	
Apollo borough, Armstrong County	400	21	94	59	47	33	98	33	15	
Applewold borough, Armstrong County	88	2	11	22	11	10	5	15	12	
Ararat township, Susquehanna County	74	5	16	10	2	8	19	12	2	
Archbald borough, Lackawanna County	1 798	78	305	170	132	101	222	327	463	
Ardmore CDP	3 088	27	130	137	272	110	342	330	1 740	
Delaware County (part)	1 620	16	60	74	147	56	186	185	896	
Montgomery County (part)	1 468	11	70	63	125	54	156	145	844	
Arendtsville borough, Adams County	189	-	5	42	30	7	26	32	47	
Aristes CDP, Columbia County	83	16	27	10	-	12	15	-	3	
Arlington Heights CDP, Monroe County	1 472	7	68	253	107	82	124	92	739	
Armagh borough, Indiana County	27	5	7	8	-	4	3	-	-	
Armagh township, Mifflin County	932	68	203	82	45	119	186	131	98	
Armenia township, Bradford County	24	2	2	-	6	10	2	2	-	
Armstrong township, Indiana County	500	28	81	67	20	44	77	104	79	
Armstrong township, Lycoming County	204	14	29	22	19	26	23	32	39	
Arnold city, Westmoreland County	1 358	45	277	315	95	95	279	155	97	
Arona borough, Westmoreland County	129	21	28	9	8	11	27	14	11	
Ashland township, Clarion County	208	20	52	12	27	29	32	12	24	
Ashland borough	921	110	186	148	159	70	146	59	43	
Columbia County (part)	-	-	-	-	-	-	-	-	-	
Schuylkill County (part)	921	110	186	148	159	70	146	59	43	
Ashley borough, Luzerne County	649	49	236	73	49	12	76	63	91	
Ashville borough, Cambria County	74	11	33	13	-	4	7	2	4	
Aspinwall borough, Allegheny County	698	-	21	98	144	40	83	60	252	
Aston township, Delaware County	4 622	64	220	370	448	218	324	414	2 564	
Asylum township, Bradford County	155	3	45	12	11	11	28	14	31	
Atglen borough, Chester County	249	-	3	23	16	12	24	17	154	
Athens borough, Bradford County	781	22	166	131	45	101	135	79	102	
Athens township, Bradford County	980	30	143	130	62	73	203	80	259	
Athens township, Crawford County	86	20	17	3	2	6	16	9	13	
Atlantic CDP, Crawford County	2	-	-	-	-	2	-	-	-	
Atwood borough, Armstrong County	33	9	14	3	3	-	-	1	3	
Auburn borough, Schuylkill County	239	4	43	56	9	28	47	27	25	
Auburn township, Susquehanna County	170	15	42	15	13	19	26	22	18	
Audubon CDP, Montgomery County	1 659	-	16	133	186	121	110	32	1 061	
Austin borough, Potter County	134	2	38	27	-	20	26	11	10	
Avalon borough, Allegheny County	955	13	155	180	59	91	170	178	109	
Avis borough, Clinton County	441	27	84	57	26	56	82	78	31	
Avoca borough, Luzerne County	814	46	176	142	45	32	92	163	118	
Avon CDP, Lebanon County	623	31	132	59	20	34	97	102	148	
Avondale borough, Chester County	166	2	2	6	17	20	19	24	76	
Avonia CDP, Erie County	387	23	43	-	26	24	43	40	188	
Avonmore borough, Westmoreland County	246	11	75	48	10	22	35	9	36	
Ayr township, Fulton County	387	45	88	61	40	23	34	58	38	
Back Mountain CDP, Luzerne County	6 489	135	629	844	487	388	773	883	2 350	
Baden borough, Beaver County	1 220	49	165	313	97	33	207	156	200	
Baidland CDP, Washington County	559	24	109	40	55	56	63	79	133	
Bald Eagle township, Clinton County	348	22	72	52	29	20	24	58	71	
Baldwin borough, Allegheny County	6 565	146	494	1 256	1 060	424	805	924	1 456	
Baldwin township, Allegheny County	821	18	23	160	116	52	104	155	193	

Table 28. Selected Monthly Owner Costs: 2000—Con.

[Data based on a sample (except Tables 65-68). For information on confidentiality protection, coverage, sampling error, and nonsampling error, see Appendix G. For location of definitions, see "How to Use This Census Report"]

State County Place and County Subdivision	Specified owner- occupied housing units	Selected monthly owner costs								
		Less than \$200	\$200 to \$299	\$300 to \$399	\$400 to \$499	\$500 to \$599	\$600 to \$799	\$800 to \$999	\$1,000 or more	
PLACE AND COUNTY SUBDIVISION—Con.										
Bally borough, Berks County	313	2	48	65	27	21	21	42	87	
Bangor borough, Northampton County	1 165	28	55	192	171	31	115	180	393	
Banks township, Carbon County	412	47	119	49	48	23	57	40	29	
Banks township, Indiana County	164	36	49	18	21	17	21	2	-	
Barkeville borough, Venango County	48	-	17	6	-	7	10	4	4	
Barnett township, Forest County	86	25	29	8	4	2	11	7	-	
Barnett township, Jefferson County	52	8	9	9	4	5	10	3	4	
Barr township, Cambria County	453	91	107	78	32	32	67	30	16	
Barree township, Huntingdon County	107	11	31	-	2	17	24	11	11	
Barrett township, Monroe County	935	10	51	84	124	79	149	158	280	
Barry township, Schuylkill County	210	28	33	16	17	19	37	33	27	
Bart township, Lancaster County	467	27	64	46	21	17	34	49	209	
Bastress township, Lycoming County	138	7	28	18	10	6	23	24	22	
Bath borough, Northampton County	558	20	52	57	27	15	54	76	257	
Beale township, Juniata County	118	17	15	6	11	2	19	24	24	
Beallsville borough, Washington County	131	10	18	23	16	8	15	11	30	
Bear Creek township, Luzerne County	851	13	108	129	85	63	112	96	245	
Bear Creek Village borough, Luzerne County	96	3	-	4	17	4	19	2	47	
Bear Lake borough, Warren County	48	13	4	4	16	-	5	6	-	
Beaver borough, Beaver County	1 258	24	132	229	122	53	142	132	424	
Beaver township, Clarion County	354	60	94	24	25	28	62	35	26	
Beaver township, Columbia County	188	32	32	20	26	9	21	22	26	
Beaver township, Crawford County	68	11	18	9	5	8	11	-	6	
Beaver township, Jefferson County	103	29	21	12	14	-	17	6	4	
Beaver township, Snyder County	82	5	13	6	8	14	9	19	8	
Beaverdale-Lloydell CDP, Cambria County	371	92	85	30	42	39	51	28	4	
Beaver Falls city, Beaver County	1 864	43	293	429	247	163	290	232	167	
Beaver Meadows borough, Carbon County	287	21	70	59	36	20	56	14	11	
Beaver Springs CDP, Snyder County	175	6	62	22	22	12	26	17	8	
Beavertown borough, Snyder County	237	13	74	29	18	12	25	38	28	
Beccaria township, Clearfield County	464	35	177	59	25	47	67	35	19	
Bechtelsville borough, Berks County	253	16	9	37	9	8	17	44	113	
Bedford borough, Bedford County	727	41	90	131	54	56	103	97	155	
Bedford township, Bedford County	1 176	65	182	166	109	63	198	172	221	
Bedminster township, Bucks County	874	5	16	61	30	90	45	77	550	
Beech Creek borough, Clinton County	203	1	25	41	21	19	44	29	23	
Beech Creek township, Clinton County	218	23	56	28	-	23	42	31	15	
Belfast township, Fulton County	208	11	45	39	18	11	28	27	29	
Belfast CDP, Northampton County	321	-	25	56	18	15	15	9	183	
Bell township, Clearfield County	151	26	35	27	9	16	27	7	4	
Bell township, Jefferson County	478	47	103	38	61	22	72	68	67	
Bell township, Westmoreland County	544	62	107	53	57	27	73	51	114	
Bell Acres borough, Allegheny County	441	5	41	68	26	26	29	40	206	
Bellefonte borough, Centre County	1 222	40	204	228	111	49	139	188	263	
Belle Vernon borough, Fayette County	300	72	76	40	32	8	15	29	28	
Belleville CDP, Mifflin County	402	22	110	78	39	24	60	15	54	
Bellevue borough, Allegheny County	1 457	33	101	253	108	124	282	273	283	
Bellwood borough, Blair County	536	19	143	54	50	52	104	65	49	
Belmont CDP, Cambria County	863	85	209	186	22	89	141	73	58	
Ben Avon borough, Allegheny County	522	-	17	64	15	19	55	61	291	
Ben Avon Heights borough, Allegheny County	124	-	4	2	13	8	12	11	74	
Bendersville borough, Adams County	131	2	22	26	7	8	16	13	37	
Bendersville Station-Aspers CDP, Adams County	65	-	16	20	-	-	9	5	15	
Benezette township, Elk County	59	13	19	6	6	5	10	-	-	
Benner township, Centre County	670	35	119	96	26	24	48	138	184	
Bensalem township, Bucks County	11 916	122	320	763	865	760	1 246	1 192	6 648	
Benson borough, Somerset County	59	2	20	6	10	13	7	1	-	
Bentleyville borough, Washington County	631	68	149	91	48	50	89	85	51	
Benton borough, Columbia County	180	2	53	31	18	3	32	32	9	
Benton township, Columbia County	237	14	57	25	17	23	27	37	37	
Benton township, Lackawanna County	422	18	63	52	31	6	55	85	112	
Berlin borough, Somerset County	382	38	116	12	12	34	68	46	56	
Berlin township, Wayne County	434	32	73	46	22	20	79	66	96	
Bern township, Berks County	1 540	8	137	131	162	168	157	256	521	
Bernville borough, Berks County	224	-	17	39	18	3	30	40	77	
Berrysburg borough, Dauphin County	104	20	30	4	4	14	10	14	8	
Berwick township, Adams County	386	26	51	40	14	19	48	37	151	
Berwick borough, Columbia County	2 470	172	716	227	225	209	451	280	190	
Bessemer borough, Lawrence County	341	10	106	72	23	21	50	35	24	
Bethany borough, Wayne County	82	4	26	8	8	-	15	2	19	
Bethel township, Armstrong County	317	29	68	42	28	27	46	24	53	
Bethel township, Berks County	785	24	126	103	31	22	77	112	290	
Bethel township, Delaware County	1 761	-	46	60	76	48	91	53	1 387	
Bethel township, Fulton County	197	16	41	23	8	17	36	23	33	
Bethel township, Lebanon County	929	23	134	67	45	64	94	175	327	
Bethel Park borough, Allegheny County	10 310	113	594	1 372	939	712	1 006	1 189	4 385	
Bethlehem city	15 454	324	1 625	2 397	1 490	836	1 934	2 308	4 540	
Lehigh County (part)	4 738	60	416	744	520	257	518	689	1 534	
Northampton County (part)	10 716	264	1 209	1 653	970	579	1 416	1 619	3 006	
Bethlehem township, Northampton County	6 227	80	286	738	532	225	449	571	3 346	
Beurys Lake CDP, Schuylkill County	44	7	2	-	2	7	11	8	7	
Big Beaver borough, Beaver County	583	29	77	114	68	49	84	75	87	
Bigler township, Clearfield County	381	56	105	41	22	31	81	17	28	
Biglerville borough, Adams County	260	7	25	37	25	11	36	47	72	
Big Run borough, Jefferson County	186	26	56	24	25	16	23	12	4	
Bingham township, Potter County	75	9	14	7	4	6	9	17	9	
Birdsboro borough, Berks County	1 379	27	114	162	64	47	185	177	603	
Birmingham township, Chester County	1 298	7	6	12	7	21	97	61	1 087	
Birmingham borough, Huntingdon County	22	4	12	-	2	-	2	-	2	

Table 28. Selected Monthly Owner Costs: 2000—Con.

[Data based on a sample (except Tables 65-68). For information on confidentiality protection, coverage, sampling error, and nonsampling error, see Appendix G. For location of definitions, see "How to Use This Census Report"]

State County Place and County Subdivision	Specified owner- occupied housing units	Selected monthly owner costs							
		Less than \$200	\$200 to \$299	\$300 to \$399	\$400 to \$499	\$500 to \$599	\$600 to \$799	\$800 to \$999	\$1,000 or more
PLACE AND COUNTY SUBDIVISION—Con.									
Black township, Somerset County	175	58	26	22	3	28	11	14	13
Black Creek township, Luzerne County	583	42	88	81	68	52	82	57	113
Blacklick township, Cambria County	493	84	105	74	48	61	50	33	38
Black Lick CDP, Indiana County	291	30	56	66	37	16	30	26	30
Black Lick township, Indiana County	255	18	47	49	17	8	42	36	38
Blain borough, Perry County	65	8	12	2	8	10	6	15	4
Blaine township, Washington County	103	12	19	5	15	13	14	7	18
Blair township, Blair County	1 212	109	153	102	70	89	129	175	385
Blairsville borough, Indiana County	975	7	207	202	85	67	151	156	100
Blakely borough, Lackawanna County	1 814	50	313	374	161	128	221	208	359
Blanchard CDP, Centre County	145	-	46	7	10	4	28	21	29
Blawnox borough, Allegheny County	383	10	48	69	53	24	54	37	88
Bloom township, Clearfield County	100	16	37	17	4	4	6	5	11
Bloomfield township, Bedford County	207	10	41	16	11	17	28	34	50
Bloomfield township, Crawford County	340	33	61	38	29	39	55	37	48
Bloomfield borough, Perry County	242	4	45	54	16	9	22	37	55
Blooming Grove township, Pike County	1 148	27	174	167	78	51	149	154	348
Blooming Valley borough, Crawford County	114	11	18	11	14	10	22	21	7
Bloomsburg town, Columbia County	1 369	75	287	230	100	93	214	162	208
Bloss township, Tioga County	85	14	27	1	9	6	20	5	3
Blossburg borough, Tioga County	406	26	70	53	40	40	72	39	66
Blue Bell CDP, Montgomery County	1 870	-	16	20	85	129	171	147	1 302
Blythe township, Schuylkill County	285	44	78	44	29	37	24	15	14
Boalsburg CDP, Centre County	953	17	116	94	46	29	80	176	395
Boggs township, Armstrong County	185	14	47	31	13	15	24	6	35
Boggs township, Centre County	565	26	107	55	36	53	75	93	120
Boggs township, Clearfield County	436	50	109	48	32	27	80	53	37
Boiling Springs CDP, Cumberland County	777	16	95	87	40	36	55	50	398
Bolivar borough, Westmoreland County	153	4	38	43	16	11	22	8	11
Bonneauville borough, Adams County	340	4	34	35	17	15	43	88	104
Boothwyn CDP, Delaware County	1 210	-	7	129	105	57	93	151	668
Boswell borough, Somerset County	287	34	114	31	10	11	46	18	23
Bowmanstown borough, Carbon County	238	10	34	59	10	9	43	23	50
Boyertown borough, Berks County	920	13	99	165	50	23	114	160	296
Brackenridge borough, Allegheny County	991	64	146	213	74	118	210	86	80
Braddock borough, Allegheny County	518	79	183	93	40	51	38	34	-
Braddock Hills borough, Allegheny County	565	32	86	165	41	17	81	86	57
Bradford township, Clearfield County	683	87	158	68	94	65	116	21	74
Bradford city, McKean County	1 990	133	439	265	230	239	388	123	173
Bradford township, McKean County	1 254	18	282	165	85	138	192	168	206
Bradfordwoods borough, Allegheny County	424	-	9	23	29	38	35	23	267
Brady township, Butler County	197	10	26	24	11	4	31	30	61
Brady township, Clarion County	5	2	-	-	-	2	1	-	-
Brady township, Clearfield County	346	30	66	32	47	28	55	54	34
Brady township, Huntingdon County	228	47	49	25	30	9	33	24	11
Brady township, Lycoming County	105	2	14	6	3	-	20	38	22
Bradys Bend township, Armstrong County	217	22	72	26	20	27	28	13	9
Braintree township, Wyoming County	89	4	28	17	9	11	7	11	2
Branch township, Schuylkill County	622	33	150	104	67	42	81	28	117
Branchdale CDP, Schuylkill County	141	34	46	12	14	12	12	6	5
Brandonville CDP, Schuylkill County	76	8	23	15	9	-	10	4	7
Bratton township, Mifflin County	263	41	50	39	13	16	48	24	32
Brecknock township, Berks County	1 156	21	78	227	49	23	97	88	573
Brecknock township, Lancaster County	1 499	26	206	253	76	52	147	194	545
Brentwood borough, Allegheny County	2 781	39	274	476	207	211	453	473	648
Bressler-Enhaut-Oberlin CDP, Dauphin County ..	878	68	166	88	26	69	163	142	156
Briar Creek borough, Columbia County	70	1	26	2	14	2	7	12	6
Briar Creek township, Columbia County	770	57	168	45	72	52	158	88	130
Brickerville CDP, Lancaster County	336	9	45	60	-	6	56	64	96
Bridgeport borough, Montgomery County	918	18	165	100	49	50	54	176	306
Bridgeton township, Bucks County	338	5	31	38	53	20	18	41	132
Bridgeville borough, Allegheny County	1 522	65	255	292	96	42	255	182	335
Bridgewater borough, Beaver County	190	6	36	29	10	10	20	36	43
Bridgewater township, Susquehanna County	485	26	101	69	23	35	73	61	97
Brighton township, Beaver County	2 335	49	263	291	179	186	302	335	730
Brisbin borough, Clearfield County	113	2	21	19	8	10	24	9	20
Bristol borough, Bucks County	2 088	24	173	265	199	115	211	381	720
Bristol township, Bucks County	14 547	94	499	1 210	1 520	842	1 133	1 483	7 766
Brittany Farms-Highlands CDP, Bucks County ...	1 058	12	49	86	84	46	42	121	618
Broad Top township, Bedford County	390	85	82	47	38	29	69	23	17
Broad Top City borough, Huntingdon County	114	5	20	12	14	6	30	20	7
Brockway borough, Jefferson County	557	29	109	84	72	42	107	68	46
Brodheadsville CDP, Monroe County	416	-	34	82	41	24	31	34	170
Brokenstraw township, Warren County	373	39	95	63	29	35	59	30	23
Brookfield township, Tioga County	48	11	6	4	12	9	2	-	4
Brookhaven borough, Delaware County	2 499	27	202	332	273	132	298	312	923
Brooklyn township, Susquehanna County	128	5	24	19	6	7	34	19	14
Brookville borough, Jefferson County	1 028	62	214	201	131	80	124	102	114
Broomall CDP, Delaware County	3 308	27	154	449	453	230	222	297	1 476
Brothersvalley township, Somerset County	475	55	117	28	11	37	93	45	89
Brown township, Lycoming County	36	-	19	6	-	2	3	3	3
Brown township, Mifflin County	986	43	202	167	55	70	100	142	207
Brownstown borough, Cambria County	281	28	81	42	32	34	29	19	16
Brownsville borough, Fayette County	637	59	160	74	69	65	116	32	62
Brownsville township, Fayette County	267	53	81	30	11	32	22	23	15
Bruin borough, Butler County	118	8	37	13	18	16	14	4	8
Brush Creek township, Fulton County	92	12	16	13	3	11	17	10	10
Brush Valley township, Indiana County	358	36	92	29	23	32	45	50	51
Bryn Athyn borough, Montgomery County	238	5	2	18	14	16	19	29	135

Table 28. Selected Monthly Owner Costs: 2000—Con.

[Data based on a sample (except Tables 65-68). For information on confidentiality protection, coverage, sampling error, and nonsampling error, see Appendix G. For location of definitions, see "How to Use This Census Report"]

State County Place and County Subdivision	Specified owner- occupied housing units	Selected monthly owner costs								\$1,000 or more
		Less than \$200	\$200 to \$299	\$300 to \$399	\$400 to \$499	\$500 to \$599	\$600 to \$799	\$800 to \$999		
PLACE AND COUNTY SUBDIVISION—Con.										
Bryn Mawr CDP, Montgomery County	365	6	12	21	52	45	18	41	170	
Buck township, Luzerne County	93	3	18	17	2	6	15	14	18	
Buckhorn CDP, Columbia County	40	9	8	11	2	-	2	4	4	
Buckingham township, Bucks County	4 601	46	217	121	198	301	229	219	3 270	
Buckingham township, Wayne County	140	16	30	19	8	6	20	25	16	
Buck Run CDP, Schuylkill County	63	6	17	4	5	17	5	4	5	
Buffalo township, Butler County	1 700	20	121	218	207	141	180	149	664	
Buffalo township, Perry County	247	14	34	20	17	11	42	49	60	
Buffalo township, Union County	568	58	128	44	25	47	78	69	119	
Buffalo township, Washington County	415	24	82	21	27	19	84	53	105	
Buffington township, Indiana County	220	27	43	29	16	24	40	19	22	
Bullskin township, Fayette County	1 760	243	449	121	122	99	266	203	257	
Burgettstown borough, Washington County	429	25	94	57	30	37	77	55	54	
Burlington borough, Bradford County	19	2	10	-	5	2	-	-	-	
Burlington township, Bradford County	86	9	9	8	12	6	19	15	8	
Burnham borough, Mifflin County	590	57	117	70	68	76	106	43	53	
Burnside township, Centre County	99	15	23	16	-	7	20	12	6	
Burnside borough, Clearfield County	71	-	29	8	16	7	7	2	2	
Burnside township, Clearfield County	177	32	53	23	13	8	17	21	10	
Burrell township, Armstrong County	119	13	29	8	15	11	16	16	11	
Burrell township, Indiana County	897	58	140	163	101	79	121	102	133	
Bushkill township, Northampton County	1 831	16	138	175	88	94	105	164	1 051	
Butler township, Adams County	506	22	62	70	39	26	52	86	149	
Butler city, Butler County	2 763	164	534	319	186	323	524	376	337	
Butler township, Butler County	5 200	247	1 076	747	331	295	640	733	1 131	
Butler township, Luzerne County	2 003	27	285	174	205	123	211	323	655	
Butler township, Schuylkill County	1 180	33	223	177	120	117	199	77	234	
Cadogan township, Armstrong County	129	20	58	18	4	8	17	2	2	
Caernarvon township, Berks County	590	4	35	94	36	22	51	53	295	
Caernarvon township, Lancaster County	755	-	174	127	36	24	24	116	254	
California borough, Washington County	870	77	156	154	46	78	175	74	110	
Callensburg borough, Clarion County	54	14	18	3	3	3	10	3	-	
Callery borough, Butler County	103	2	17	9	3	14	17	17	24	
Callimont borough, Somerset County	8	2	-	-	-	2	2	-	2	
Caln township, Chester County	3 039	32	93	175	240	98	216	458	1 727	
Calumet-Norvelt CDP, Westmoreland County	558	108	113	28	39	53	92	39	86	
Cambria township, Cambria County	1 357	12	355	198	150	144	117	145	207	
Cambridge township, Crawford County	278	12	57	21	26	20	17	42	83	
Cambridge Springs borough, Crawford County	380	15	56	68	28	40	96	39	38	
Campbelltown CDP, Lebanon County	647	-	41	29	21	16	85	165	290	
Camp Hill borough, Cumberland County	2 418	19	265	382	229	89	221	312	901	
Canaan township, Wayne County	151	18	31	17	10	15	24	18	18	
Canadonha Lake CDP, Crawford County	164	21	34	28	22	11	18	15	15	
Canal township, Venango County	128	9	23	16	10	16	31	12	11	
Canoe township, Indiana County	319	34	102	46	37	46	34	18	2	
Canonsburg borough, Washington County	2 131	120	541	251	130	116	378	309	286	
Canton borough, Bradford County	328	13	48	67	15	24	77	47	37	
Canton township, Bradford County	314	34	82	29	15	20	65	35	34	
Canton township, Washington County	2 040	214	299	249	169	160	305	282	362	
Carbon township, Huntingdon County	91	7	16	14	8	4	22	11	9	
Carbondale city, Lackawanna County	2 174	47	377	413	145	135	291	336	430	
Carbondale township, Lackawanna County	277	14	42	51	19	11	39	41	60	
Carlisle borough, Cumberland County	3 459	131	404	387	322	196	518	502	999	
Carmichaels borough, Greene County	142	3	26	17	18	20	26	16	16	
Carnegie borough, Allegheny County	1 893	31	210	273	198	165	357	269	390	
Carnot-Moon CDP, Allegheny County	2 136	25	84	256	238	195	175	188	975	
Carroll township, Perry County	886	43	188	36	19	41	97	164	298	
Carroll township, Washington County	1 911	57	308	411	161	156	271	217	330	
Carroll township, York County	1 340	27	104	145	94	72	91	107	700	
Carrolltown borough, Cambria County	304	18	85	81	24	18	48	17	13	
Carroll Valley borough, Adams County	1 035	4	57	32	36	42	99	185	580	
Cascade township, Lycoming County	73	2	8	9	9	7	6	19	13	
Cashtown-McKnightstown CDP, Adams County	207	15	10	28	10	-	11	40	93	
Cass township, Huntingdon County	193	33	52	18	8	11	20	25	26	
Cass township, Schuylkill County	608	77	207	74	37	43	94	38	38	
Cassandra borough, Cambria County	25	-	12	8	-	-	5	-	-	
Casselman borough, Somerset County	32	11	4	-	-	7	6	4	-	
Cassville borough, Huntingdon County	28	4	6	2	2	3	7	-	4	
Castanea township, Clinton County	317	6	67	72	17	26	55	44	30	
Castanea CDP, Clinton County	310	6	67	72	17	26	50	42	30	
Castle Shannon borough, Allegheny County	2 418	44	151	460	284	188	310	491	490	
Catasauqua borough, Lehigh County	1 675	59	122	161	119	116	270	376	452	
Catawissa borough, Columbia County	358	30	120	44	24	23	58	33	26	
Catawissa township, Columbia County	258	22	53	21	13	14	49	46	40	
Catharine township, Blair County	174	16	59	18	18	8	20	16	19	
Cecil township, Washington County	3 004	217	298	309	123	117	308	496	1 136	
Cecil-Bishop CDP, Washington County	723	27	47	110	25	13	53	126	322	
Center township, Beaver County	3 211	78	360	393	370	251	291	408	1 060	
Center township, Butler County	2 029	36	293	288	135	140	245	337	555	
Center township, Greene County	178	34	21	32	13	14	37	9	18	
Center township, Indiana County	1 307	125	371	217	121	87	168	104	114	
Center township, Snyder County	352	21	70	29	13	30	68	57	64	
Centerport borough, Berks County	71	-	6	9	9	3	11	8	25	
Centerville borough, Crawford County	46	9	16	-	2	7	4	6	2	
Centerville borough, Washington County	1 050	113	277	150	76	84	143	111	96	
Central City borough, Somerset County	376	48	115	52	44	37	43	19	18	
Centralia borough, Columbia County	4	-	4	-	-	-	-	-	-	
Centre township, Berks County	849	8	91	66	41	36	57	83	467	
Centre township, Perry County	459	20	79	43	16	13	70	90	128	

Table 28. Selected Monthly Owner Costs: 2000—Con.

[Data based on a sample (except Tables 65-68). For information on confidentiality protection, coverage, sampling error, and nonsampling error, see Appendix G. For location of definitions, see "How to Use This Census Report"]

State County Place and County Subdivision	Specified owner- occupied housing units	Selected monthly owner costs								\$1,000 or more
		Less than \$200	\$200 to \$299	\$300 to \$399	\$400 to \$499	\$500 to \$599	\$600 to \$799	\$800 to \$999		
PLACE AND COUNTY SUBDIVISION—Con.										
Centre Hall borough, Centre County	327	3	58	68	32	5	54	43	64	
Ceres township, McKean County	159	28	32	20	19	15	35	5	5	
Chadds Ford township, Delaware County	900	-	15	44	34	75	59	40	633	
Chalfant borough, Allegheny County	285	12	54	44	39	22	47	29	38	
Chalfont borough, Bucks County	1 079	6	14	54	115	61	66	93	670	
Chambersburg borough, Franklin County	3 495	428	834	332	182	212	565	321	621	
Chanceford township, York County	1 364	73	225	76	47	70	203	248	422	
Chapman township, Clinton County	307	38	88	45	27	31	43	20	15	
Chapman borough, Northampton County	59	-	16	2	-	-	16	12	13	
Chapman township, Snyder County	227	51	56	22	6	26	30	20	16	
Charleroi borough, Washington County	1 100	121	325	113	131	151	138	51	70	
Charleston township, Tioga County	470	52	58	54	47	28	103	55	73	
Charlestown township, Chester County	1 127	-	25	44	68	57	39	27	867	
Chartiers township, Washington County	2 034	103	472	337	121	127	267	223	384	
Chatham township, Tioga County	70	8	12	5	8	2	19	7	9	
Cheltenham township, Montgomery County	8 257	12	82	188	422	547	1 037	757	5 212	
Cherry township, Butler County	148	11	11	14	21	17	27	12	35	
Cherry township, Sullivan County	340	46	74	40	27	41	53	27	32	
Cherry Grove township, Warren County	44	11	8	-	7	-	13	5	-	
Cherryhill township, Indiana County	608	34	137	70	56	40	121	59	91	
Cherry Ridge township, Wayne County	392	20	74	67	18	29	56	31	97	
Cherry Tree borough, Indiana County	98	11	36	14	15	6	12	-	4	
Cherrytree township, Venango County	256	39	60	31	24	33	36	17	16	
Cherry Valley borough, Butler County	10	-	2	4	-	-	-	-	4	
Chest township, Cambria County	75	10	15	4	12	4	9	6	15	
Chest township, Clearfield County	77	8	24	11	13	-	13	8	-	
Chester city, Delaware County	5 757	213	772	779	630	513	1 184	760	906	
Chester township, Delaware County	946	-	89	58	55	81	185	215	263	
Chesterbrook CDP, Chester County	1 588	-	-	42	80	61	136	149	1 120	
Chester Heights borough, Delaware County	745	-	4	8	33	37	45	73	545	
Chester Hill borough, Clearfield County	207	12	50	34	13	19	31	22	26	
Chester Township CDP, Delaware County	946	-	89	58	55	81	185	215	263	
Chestnuthill township, Monroe County	3 746	42	205	302	281	218	380	571	1 747	
Chest Springs borough, Cambria County	38	5	16	4	-	2	4	-	7	
Cheswick borough, Allegheny County	683	26	74	164	81	46	79	96	117	
Chevy Chase Heights CDP, Indiana County	262	-	28	53	20	33	34	9	85	
Chicora borough, Butler County	268	8	90	40	20	28	45	15	22	
Chippewa township, Beaver County	2 151	14	126	328	265	91	264	304	759	
Chocanut township, Susquehanna County	165	3	28	31	8	12	24	35	24	
Christiana borough, Lancaster County	245	2	29	42	19	10	19	35	89	
Churchill borough, Allegheny County	1 432	7	69	134	130	84	251	131	626	
Churchville CDP, Bucks County	1 300	-	5	11	70	115	112	69	918	
Clairton city, Allegheny County	2 343	234	548	399	272	214	372	164	140	
Clara township, Potter County	17	2	-	-	-	2	11	2	-	
Clarence CDP, Centre County	159	11	43	15	12	7	30	21	20	
Clarendon borough, Warren County	157	21	54	12	15	13	25	10	7	
Clarion borough, Clarion County	684	26	176	98	42	60	128	70	84	
Clarion township, Clarion County	471	43	78	93	23	33	69	49	83	
Clark borough, Mercer County	180	2	24	22	12	16	29	25	50	
Clarks Green borough, Lackawanna County	531	-	26	62	50	43	60	45	245	
Clarks Summit borough, Lackawanna County	1 495	27	147	237	138	100	119	210	517	
Clarksville borough, Greene County	57	2	18	17	5	1	8	3	3	
Clay township, Butler County	408	17	75	45	38	34	81	50	68	
Clay township, Huntingdon County	152	28	25	16	21	12	20	13	17	
Clay township, Lancaster County	1 020	17	140	133	20	19	154	158	379	
Claysburg CDP, Blair County	349	35	116	44	33	14	70	14	23	
Claysville borough, Washington County	154	6	27	19	20	13	28	29	12	
Clearfield township, Butler County	430	22	96	69	17	20	60	50	96	
Clearfield township, Cambria County	320	31	49	29	27	39	61	27	57	
Clearfield borough, Clearfield County	1 586	66	392	204	117	150	276	188	193	
Cleona borough, Lebanon County	643	21	97	82	41	27	149	101	125	
Cleveland township, Columbia County	197	14	38	18	14	7	43	28	35	
Clifford township, Susquehanna County	461	21	77	56	16	25	44	98	124	
Clifton township, Lackawanna County	281	7	17	35	24	16	38	56	88	
Clifton Heights borough, Delaware County	1 553	17	93	239	125	134	124	315	506	
Clinton township, Butler County	616	43	109	39	23	29	88	64	221	
Clinton township, Lycoming County	562	26	134	81	47	14	81	70	109	
Clinton township, Venango County	128	14	42	14	17	11	17	5	8	
Clinton township, Wayne County	451	45	96	70	21	27	63	42	87	
Clinton township, Wyoming County	270	6	23	30	25	12	18	40	116	
Clintonville borough, Venango County	66	-	15	9	7	5	21	2	7	
Clover township, Jefferson County	96	19	28	12	7	14	9	2	5	
Clymer borough, Indiana County	403	85	91	57	37	28	61	11	33	
Clymer township, Tioga County	93	16	30	9	6	4	20	2	6	
Coal township, Northumberland County	2 788	534	776	401	240	243	259	164	171	
Coal Center borough, Washington County	35	2	15	4	2	4	4	2	2	
Coaldale borough, Bedford County	20	4	4	6	2	-	4	-	-	
Coaldale borough, Schuylkill County	735	116	210	118	92	24	123	36	16	
Coalmont borough, Huntingdon County	38	5	10	2	4	2	10	5	-	
Coalport borough, Clearfield County	121	4	35	24	9	10	25	5	9	
Coatesville city, Chester County	1 785	52	237	215	150	69	188	295	579	
Coburn CDP, Centre County	33	-	6	-	2	4	5	7	9	
Cochranon borough, Crawford County	316	2	64	52	33	48	47	41	29	
Codus township, York County	805	7	175	61	31	14	80	118	319	
Cogan House township, Lycoming County	135	13	34	16	3	7	19	26	17	
Cokeburg borough, Washington County	213	43	77	26	12	18	7	17	13	
Cold Spring township, Lebanon County	7	-	-	-	-	-	-	-	7	
Colebrook township, Clinton County	35	9	14	4	2	-	3	3	-	
Colebrookdale township, Berks County	1 565	20	142	235	100	30	122	226	690	

Table 28. Selected Monthly Owner Costs: 2000—Con.

[Data based on a sample (except Tables 65-68). For information on confidentiality protection, coverage, sampling error, and nonsampling error, see Appendix G. For location of definitions, see "How to Use This Census Report"]

State County Place and County Subdivision	Specified owner- occupied housing units	Selected monthly owner costs								\$1,000 or more
		Less than \$200	\$200 to \$299	\$300 to \$399	\$400 to \$499	\$500 to \$599	\$600 to \$799	\$800 to \$999		
PLACE AND COUNTY SUBDIVISION—Con.										
Colerain township, Bedford County	208	20	40	21	18	16	36	22	35	
Colerain township, Lancaster County	509	14	51	48	41	41	37	74	203	
College township, Centre County	2 005	51	92	268	168	107	260	248	811	
Collegeville borough, Montgomery County	998	-	27	44	115	21	45	31	715	
Colley township, Sullivan County	110	35	33	6	9	11	7	-	9	
Collier township, Allegheny County	1 592	18	226	220	129	118	196	101	584	
Collingdale borough, Delaware County	2 104	53	147	257	181	160	303	411	592	
Colonial Park CDP, Dauphin County	2 848	39	371	391	198	157	334	413	945	
Columbia township, Bradford County	142	18	39	16	8	8	21	15	17	
Columbia borough, Lancaster County	2 435	56	319	370	147	95	557	454	437	
Columbus township, Warren County	368	13	60	54	36	24	76	38	67	
Colver CDP, Cambria County	328	9	129	66	35	61	9	10	9	
Colwyn borough, Delaware County	556	18	31	74	53	36	136	125	83	
Commodore CDP, Indiana County	87	5	33	14	11	6	13	5	-	
Concord township, Butler County	198	8	24	27	20	20	40	30	29	
Concord township, Delaware County	3 009	8	36	72	147	156	402	176	2 012	
Concord township, Erie County	178	7	33	14	13	16	35	34	26	
Conemaugh township, Cambria County	663	89	159	108	64	50	74	80	39	
Conemaugh township, Indiana County	487	33	133	102	35	5	54	61	64	
Conemaugh township, Somerset County	1 913	223	503	293	169	140	228	144	213	
Conestoga township, Lancaster County	865	18	93	109	60	25	138	118	304	
Conewago township, Adams County	1 622	35	235	211	53	100	199	305	484	
Conewago township, Dauphin County	634	8	40	68	47	60	60	46	305	
Conewago township, York County	1 070	33	112	155	83	27	143	130	387	
Conewango township, Warren County	896	42	195	175	55	35	137	136	121	
Confluence borough, Somerset County	188	26	41	14	12	19	43	15	18	
Conneaut township, Crawford County	193	32	45	18	23	17	30	12	16	
Conneaut township, Erie County	234	23	40	37	16	25	50	25	18	
Conneaut Lake borough, Crawford County	178	2	36	27	25	25	35	12	16	
Conneaut Lakeshore CDP, Crawford County	725	27	82	104	69	51	116	103	173	
Conneautville borough, Crawford County	217	16	56	21	21	18	48	15	22	
Connellsville city, Fayette County	1 776	167	301	275	144	124	321	255	189	
Connellsville township, Fayette County	633	158	119	78	44	43	66	75	50	
Connoquenessing borough, Butler County	139	-	19	21	7	12	20	21	39	
Connoquenessing township, Butler County	769	54	116	62	65	31	92	150	199	
Conoy township, Lancaster County	674	15	55	78	20	18	105	111	272	
Conshohocken borough, Montgomery County	1 876	23	169	223	135	177	205	223	721	
Conway borough, Beaver County	722	8	164	127	40	49	145	97	92	
Conyngam township, Columbia County	274	56	80	20	15	29	33	19	22	
Conyngam borough, Luzerne County	585	4	16	75	89	52	86	58	205	
Conyngam township, Luzerne County	362	22	86	72	43	31	46	21	41	
Cook township, Westmoreland County	455	64	86	53	49	30	64	25	84	
Cooke township, Cumberland County	38	2	3	2	-	2	2	2	25	
Coolbaugh township, Monroe County	3 855	38	255	215	209	167	488	855	1 628	
Coolspring township, Mercer County	493	34	41	88	68	12	54	61	135	
Cooper township, Clearfield County	686	77	200	70	58	38	115	93	35	
Cooper township, Montour County	165	12	20	24	7	10	33	19	40	
Coopersburg borough, Lehigh County	656	-	15	100	83	63	47	69	279	
Cooperstown borough, Venango County	165	6	40	18	27	19	26	21	8	
Coplay borough, Lehigh County	1 043	50	288	149	45	27	162	146	176	
Coraopolis borough, Allegheny County	1 495	82	212	277	94	108	250	290	182	
Complanter township, Venango County	793	52	190	104	53	64	150	97	83	
Cornwall borough, Lebanon County	983	33	82	105	75	52	103	143	390	
Cornwells Heights-Eddington CDP, Bucks County	930	12	59	129	78	95	98	92	367	
Corry city, Erie County	1 409	26	249	196	144	181	307	218	88	
Corsica borough, Jefferson County	84	-	29	8	8	10	17	8	4	
Corydon township, McKean County	72	15	10	2	5	12	16	-	12	
Coudersport borough, Potter County	530	28	80	33	48	39	118	72	112	
Courtdale borough, Luzerne County	227	4	38	40	30	20	34	17	44	
Covington township, Clearfield County	141	20	44	20	2	10	12	14	19	
Covington township, Lackawanna County	458	5	38	76	46	31	41	74	147	
Covington township, Tioga County	150	17	16	16	8	19	37	17	20	
Cowanshannock township, Armstrong County	625	87	141	95	43	80	106	43	30	
Crabtree CDP, Westmoreland County	107	23	19	17	11	-	18	12	7	
Crafton borough, Allegheny County	1 356	11	111	167	137	50	254	222	404	
Cranberry township, Butler County	6 161	65	211	275	193	98	530	689	4 100	
Cranberry township, Venango County	1 633	137	465	254	152	126	260	102	137	
Cranesville borough, Erie County	125	6	27	10	6	9	39	14	14	
Crawford township, Clinton County	203	17	42	23	12	17	44	30	18	
Creekside borough, Indiana County	99	11	30	14	6	4	9	19	6	
Crescent township, Allegheny County	665	12	65	65	27	72	121	117	186	
Cresson borough, Cambria County	417	28	111	48	36	41	88	42	23	
Cresson township, Cambria County	595	20	129	93	56	35	101	56	105	
Cressona borough, Schuylkill County	441	15	92	80	33	48	81	46	46	
Cromwell township, Huntingdon County	235	31	8	8	21	28	58	19	22	
Cross Creek township, Washington County	326	56	64	44	25	14	45	35	43	
Cross Roads borough, York County	127	6	11	12	-	2	6	15	75	
Croydon CDP, Bucks County	2 584	8	115	221	195	146	205	344	1 350	
Croyle township, Cambria County	544	84	127	66	53	44	82	36	52	
Cumberland township, Adams County	1 354	34	198	181	65	96	127	127	526	
Cumberland township, Greene County	1 509	147	409	231	156	144	181	98	143	
Cumberland Valley township, Bedford County	324	50	82	27	20	23	70	20	32	
Cummings township, Lycoming County	106	6	46	13	3	13	4	5	16	
Cumru township, Berks County	3 803	9	306	412	279	306	291	473	1 727	
Curtin township, Centre County	75	13	7	9	13	7	7	5	14	
Curtisville CDP, Allegheny County	303	22	84	41	18	7	57	35	39	
Curwensville borough, Clearfield County	652	9	97	140	60	55	128	109	54	
Cussetown township, Crawford County	172	14	32	17	13	13	33	12	38	
Daisytown borough, Cambria County	107	12	31	20	15	10	7	9	3	

Table 28. Selected Monthly Owner Costs: 2000—Con.

[Data based on a sample (except Tables 65-68). For information on confidentiality protection, coverage, sampling error, and nonsampling error, see Appendix G. For location of definitions, see "How to Use This Census Report"]

State County Place and County Subdivision	Specified owner- occupied housing units	Selected monthly owner costs								
		Less than \$200	\$200 to \$299	\$300 to \$399	\$400 to \$499	\$500 to \$599	\$600 to \$799	\$800 to \$999	\$1,000 or more	
PLACE AND COUNTY SUBDIVISION—Con.										
Dale borough, Cambria County	281	12	92	53	36	28	42	15	3	
Dallas borough, Luzerne County	778	35	106	92	86	40	60	110	249	
Dallas township, Luzerne County	1 968	25	131	225	146	114	245	255	827	
Dallastown borough, York County	863	47	97	119	44	34	174	174	174	
Dalton borough, Lackawanna County	368	4	30	50	28	7	41	63	145	
Damascus township, Wayne County	769	44	142	125	23	33	110	160	132	
Danville borough, Montour County	944	97	240	47	62	57	229	104	108	
Darby borough, Delaware County	2 046	78	176	248	145	258	473	369	299	
Darby township, Delaware County	2 853	98	259	384	355	146	312	471	828	
Darby Township CDP, Delaware County	2 853	98	259	384	355	146	312	471	828	
Darlington borough, Beaver County	71	11	20	7	2	3	15	7	6	
Darlington township, Beaver County	383	30	85	68	35	22	49	50	44	
Daugherty township, Beaver County	972	35	94	219	50	69	119	129	257	
Dauphin borough, Dauphin County	250	7	52	32	17	11	42	43	46	
Davidson township, Sullivan County	147	30	37	11	14	15	20	10	10	
Davidsville CDP, Somerset County	376	8	76	89	27	32	54	38	52	
Dawson borough, Fayette County	125	40	29	7	7	11	23	6	2	
Dayton borough, Armstrong County	161	6	34	40	15	14	29	17	6	
Dean township, Cambria County	124	10	48	18	6	8	10	14	10	
Decatur township, Clearfield County	715	80	177	94	61	17	142	53	91	
Decatur township, Mifflin County	604	44	156	32	29	52	140	100	51	
Deemston borough, Washington County	204	31	56	26	7	12	29	24	19	
Deer Creek township, Mercer County	49	9	16	4	-	6	4	2	8	
Deerfield township, Tioga County	68	15	20	9	5	-	8	5	6	
Deerfield township, Warren County	66	14	24	3	-	5	10	4	6	
Deer Lake borough, Schuylkill County	194	-	14	28	18	9	27	28	70	
Delano CDP, Schuylkill County	141	12	63	7	14	12	20	3	10	
Delano township, Schuylkill County	177	20	73	15	16	14	20	9	10	
Delaware township, Juniata County	317	77	52	19	16	27	53	32	41	
Delaware township, Mercer County	450	32	110	43	24	27	77	89	48	
Delaware township, Northumberland County	776	35	131	39	39	49	118	120	245	
Delaware township, Pike County	1 877	50	92	155	51	56	299	456	718	
Delaware Water Gap borough, Monroe County ..	124	-	2	21	9	6	18	27	41	
Delmar township, Tioga County	420	36	85	48	20	36	63	57	75	
Delmont borough, Westmoreland County	671	11	113	76	29	44	91	57	250	
Delta borough, York County	167	-	14	32	14	7	26	25	49	
Dennison township, Luzerne County	245	16	57	19	14	9	35	41	54	
Denver borough, Lancaster County	850	24	88	121	18	28	113	152	306	
Derry township, Dauphin County	5 000	37	316	536	516	257	348	546	2 444	
Derry township, Mifflin County	1 989	105	479	315	113	83	330	253	311	
Derry township, Montour County	160	14	21	16	4	12	24	20	49	
Derry borough, Westmoreland County	775	36	150	105	90	30	175	68	121	
Derry township, Westmoreland County	3 378	358	660	432	198	260	538	400	532	
Devon-Berwyn CDP, Chester County	1 490	-	-	70	58	104	198	76	984	
Dickinson township, Cumberland County	1 140	44	189	117	24	39	133	118	476	
Dickson City borough, Lackawanna County	1 551	118	411	289	98	96	180	203	156	
Dicksonville CDP, Indiana County	95	31	24	11	18	-	5	-	6	
Dillsburg borough, York County	451	-	75	44	25	21	65	88	133	
Dimock township, Susquehanna County	206	18	50	21	13	13	26	38	27	
Dingman township, Pike County	2 533	26	83	113	125	120	215	362	1 489	
District township, Berks County	315	10	4	41	27	10	30	31	162	
Donaldson CDP, Schuylkill County	105	12	32	6	19	5	16	15	-	
Donegal township, Butler County	333	28	59	44	26	18	57	43	58	
Donegal township, Washington County	444	61	82	64	31	37	48	77	44	
Donegal borough, Westmoreland County	33	3	8	8	5	-	2	2	5	
Donegal township, Westmoreland County	432	38	133	32	20	30	83	20	76	
Donora borough, Washington County	1 530	243	478	157	197	106	167	92	90	
Dormont borough, Allegheny County	2 184	41	157	328	254	107	304	396	597	
Dorrance township, Luzerne County	486	31	76	51	21	19	80	65	143	
Douglass township, Berks County	877	25	110	103	44	16	69	98	412	
Douglass township, Montgomery County	2 310	16	151	277	82	66	213	242	1 263	
Dover borough, York County	426	10	40	53	19	19	73	69	143	
Dover township, York County	4 732	151	436	519	193	235	554	867	1 777	
Downingtown borough, Chester County	1 475	12	30	111	165	99	126	157	775	
Doylestown borough, Bucks County	1 690	11	41	185	126	63	108	183	973	
Doylestown township, Bucks County	4 472	-	92	145	268	318	416	299	2 934	
Dravosburg borough, Allegheny County	531	47	103	82	27	77	85	79	31	
Dreher township, Wayne County	274	33	63	17	8	16	24	64	49	
Drexel Hill CDP, Delaware County	7 434	64	237	610	688	549	745	709	3 832	
Driftwood borough, Cameron County	29	5	-	3	5	-	10	-	6	
Drumore township, Lancaster County	407	28	74	28	11	13	40	61	152	
Dublin borough, Bucks County	310	2	6	9	18	16	18	29	212	
Dublin township, Fulton County	236	28	66	20	14	17	38	20	33	
Dublin township, Huntingdon County	220	34	55	25	19	14	38	14	21	
DuBois city, Clearfield County	2 106	122	527	375	187	243	299	123	230	
Duboisistown borough, Lycoming County	401	14	102	53	18	33	78	54	49	
Dudley borough, Huntingdon County	49	8	17	2	4	2	9	3	4	
Dunbar borough, Fayette County	275	65	75	27	33	20	34	19	2	
Dunbar township, Fayette County	1 776	324	458	230	156	134	187	105	182	
Duncan township, Tioga County	62	17	15	7	4	10	4	2	3	
Duncannon borough, Perry County	330	23	65	33	21	16	48	40	84	
Duncansville borough, Blair County	321	4	81	46	17	20	80	34	39	
Dunkard township, Greene County	491	43	146	60	82	37	57	45	21	
Dunlevy borough, Washington County	91	10	28	15	7	5	9	8	9	
Dunmore borough, Lackawanna County	3 099	81	480	509	346	191	488	408	596	
Dunnstable township, Clinton County	231	2	50	23	18	23	34	26	55	
Dunnstown CDP, Clinton County	421	4	59	76	26	45	80	62	69	
Dupont borough, Luzerne County	840	37	204	147	87	54	138	55	118	
Duquesne city, Allegheny County	1 528	110	356	281	238	116	299	46	82	

Table 28. Selected Monthly Owner Costs: 2000—Con.

[Data based on a sample (except Tables 65-68). For information on confidentiality protection, coverage, sampling error, and nonsampling error, see Appendix G. For location of definitions, see "How to Use This Census Report"]

State County Place and County Subdivision	Specified owner- occupied housing units	Selected monthly owner costs								
		Less than \$200	\$200 to \$299	\$300 to \$399	\$400 to \$499	\$500 to \$599	\$600 to \$799	\$800 to \$999	\$1,000 or more	
PLACE AND COUNTY SUBDIVISION—Con.										
Durham township, Bucks County	330	2	21	34	16	26	29	16	186	
Duryea borough, Luzerne County	1 352	62	329	232	86	114	194	104	231	
Dushore borough, Sullivan County	142	2	38	10	13	18	22	27	12	
Dyberry township, Wayne County	248	22	55	43	19	19	34	19	37	
Eagles Mere borough, Sullivan County	62	3	5	18	16	2	5	9	4	
Eagleville CDP, Montgomery County	625	-	6	73	59	45	80	30	332	
Earl township, Berks County	756	11	94	69	28	19	57	136	342	
Earl township, Lancaster County	941	56	137	187	72	33	59	126	271	
East Allen township, Northampton County	1 303	34	112	149	54	60	91	115	688	
East Bangor borough, Northampton County	221	-	22	37	24	8	23	35	72	
East Berlin borough, Adams County	305	10	37	52	10	16	37	44	99	
East Berwick CDP, Luzerne County	672	27	158	125	62	29	57	90	124	
East Bethlehem township, Washington County	730	146	233	93	96	31	66	18	47	
East Bradford township, Chester County	2 574	-	14	77	86	104	178	188	1 927	
East Brady borough, Clarion County	248	35	71	26	16	22	39	22	17	
East Brandywine township, Chester County	1 586	9	7	59	50	73	74	84	1 230	
East Brunswick township, Schuylkill County	357	9	56	42	18	16	49	44	123	
East Buffalo township, Union County	1 446	6	101	199	137	105	105	144	649	
East Butler borough, Butler County	224	23	69	22	11	20	48	15	16	
East Caln township, Chester County	669	7	9	13	32	39	43	33	493	
East Cameron township, Northumberland County	202	54	38	14	19	12	28	19	18	
East Carroll township, Cambria County	393	36	116	68	34	34	43	22	40	
East Chillisquaque township, Northumberland County	168	16	44	14	14	12	24	18	26	
East Cocalico township, Lancaster County	2 307	31	246	255	153	82	216	299	1 025	
East Conemaugh borough, Cambria County	333	50	94	54	50	42	21	8	14	
East Coventry township, Chester County	1 225	14	78	120	110	84	102	82	635	
East Deer township, Allegheny County	415	28	124	34	29	46	71	42	41	
East Donegal township, Lancaster County	1 450	18	194	96	104	27	264	314	433	
East Drumore township, Lancaster County	670	31	111	59	26	5	52	83	303	
East Earl township, Lancaster County	1 010	44	170	165	104	7	92	145	283	
East Fairfield township, Crawford County	158	10	37	21	16	8	21	22	23	
East Fallowfield township, Chester County	1 323	11	24	55	162	130	109	116	716	
East Fallowfield township, Crawford County	145	20	35	24	13	7	18	15	13	
East Finley township, Washington County	174	27	31	10	16	14	26	20	30	
East Fork district, Potter County	4	-	-	4	-	-	-	-	-	
East Franklin township, Armstrong County	1 072	25	152	261	155	73	172	105	129	
East Goshe township, Chester County	4 677	24	116	208	348	345	609	435	2 592	
East Greenville borough, Montgomery County	700	3	47	72	20	25	53	156	324	
East Hanover township, Dauphin County	1 164	30	63	162	82	48	68	104	607	
East Hanover township, Lebanon County	563	35	104	38	30	7	79	57	213	
East Hempfield township, Lancaster County	5 604	61	439	641	367	132	415	558	2 991	
East Hopewell township, York County	505	14	13	40	14	8	44	59	313	
East Huntingdon township, Westmoreland County	1 771	140	475	256	89	126	239	196	250	
East Keating township, Clinton County	8	-	2	-	2	-	2	2	-	
East Lackawanna township, Mercer County	319	17	75	25	12	40	56	46	48	
East Lampeter township, Lancaster County	2 843	108	358	354	157	176	247	387	1 056	
East Lansdowne borough, Delaware County	537	6	28	24	73	42	53	107	204	
Eastlawn Gardens CDP, Northampton County	835	17	59	81	70	34	12	83	479	
East McKeesport borough, Allegheny County	642	53	137	74	64	44	139	91	40	
East Mahoning township, Indiana County	143	25	25	10	10	15	20	9	29	
East Manchester township, York County	1 405	14	98	147	61	58	107	250	670	
East Marlborough township, Chester County	1 750	-	26	31	120	115	82	59	1 317	
East Mead township, Crawford County	225	26	49	12	19	13	53	26	27	
East Nantmeal township, Chester County	367	3	10	11	15	44	15	12	257	
East Norriton township, Montgomery County	3 664	16	35	247	336	283	319	355	2 073	
East Norriton CDP, Montgomery County	3 664	16	35	247	336	283	319	355	2 073	
East Norwegian township, Schuylkill County	301	40	81	41	20	22	48	33	16	
East Nottingham township, Chester County	1 286	10	77	69	80	49	69	130	802	
Easton city, Northampton County	4 229	50	332	480	366	194	594	992	1 221	
East Penn township, Carbon County	598	15	45	92	65	24	41	94	222	
East Pennsboro township, Cumberland County	4 735	90	565	490	119	241	580	710	1 940	
East Petersburg borough, Lancaster County	1 356	13	203	145	57	30	121	334	453	
East Pikeland township, Chester County	2 072	15	51	211	107	93	174	126	1 295	
East Pittsburgh borough, Allegheny County	353	18	79	32	29	29	73	45	48	
East Prospect borough, York County	206	10	25	14	12	7	13	46	79	
East Providence township, Bedford County	237	26	68	20	22	13	34	23	31	
East Rochester borough, Beaver County	168	11	33	35	20	18	25	15	11	
East Rockhill township, Bucks County	1 323	7	24	116	91	32	36	109	908	
East Rutherford CDP, Juniata County	54	21	8	2	2	9	4	8	-	
East St. Clair township, Bedford County	577	71	134	41	23	59	80	65	104	
East Side borough, Carbon County	63	19	10	10	-	8	13	-	3	
East Stroudsburg borough, Monroe County	1 362	31	63	127	178	96	123	209	535	
East Taylor township, Cambria County	883	58	253	156	59	70	137	83	67	
Easttown township, Chester County	3 127	-	-	70	113	161	361	171	2 251	
East Union township, Schuylkill County	444	35	137	62	31	32	48	45	54	
East Uniontown CDP, Fayette County	559	157	160	34	59	70	71	8	-	
Eastvale borough, Beaver County	68	9	12	7	10	6	20	2	2	
East Vandergrift borough, Westmoreland County	262	75	57	36	20	35	30	7	2	
East Vincent township, Chester County	1 275	20	13	76	110	64	70	116	806	
East Washington borough, Washington County	419	-	11	44	53	41	69	58	143	
East Wheatfield township, Indiana County	541	60	120	86	52	31	94	50	48	
East Whiteland township, Chester County	2 070	16	36	146	164	67	166	322	1 153	
East York CDP, York County	2 642	39	489	444	149	75	260	401	785	
Eaton township, Wyoming County	303	18	47	31	22	31	31	46	77	
Eau Claire borough, Butler County	73	5	7	15	12	6	6	10	12	
Ebsenburg borough, Cambria County	705	7	137	116	62	36	114	69	164	
Economy borough, Beaver County	3 031	85	241	469	280	119	332	409	1 096	
Eddystone borough, Delaware County	555	11	39	85	58	38	76	112	136	

Table 28. Selected Monthly Owner Costs: 2000—Con.

[Data based on a sample (except Tables 65-68). For information on confidentiality protection, coverage, sampling error, and nonsampling error, see Appendix G. For location of definitions, see "How to Use This Census Report"]

State County Place and County Subdivision	Specified owner- occupied housing units	Selected monthly owner costs								
		Less than \$200	\$200 to \$299	\$300 to \$399	\$400 to \$499	\$500 to \$599	\$600 to \$799	\$800 to \$999	\$1,000 or more	
PLACE AND COUNTY SUBDIVISION—Con.										
Eden township, Lancaster County	306	17	40	38	7	8	45	54	97	
Edgewood borough, Allegheny County	1 007	-	12	101	119	89	99	80	507	
Edgewood CDP, Northumberland County	848	180	201	142	51	70	102	31	71	
Edgeworth borough, Allegheny County	551	-	14	10	6	23	53	57	388	
Edgmont township, Delaware County	871	19	29	12	19	26	60	72	634	
Edinboro borough, Erie County	744	6	100	59	55	15	145	73	291	
Edwardsville borough, Luzerne County	870	56	198	109	87	102	130	83	105	
Ehrenfeld borough, Cambria County	80	19	19	-	14	16	10	2	-	
Elco borough, Washington County	115	30	23	11	4	13	16	7	11	
Elder township, Cambria County	270	68	88	31	26	12	18	16	11	
Elderton borough, Armstrong County	73	-	12	13	12	8	18	4	6	
Eldred township, Jefferson County	280	30	70	24	27	31	43	22	33	
Eldred township, Lycoming County	508	8	65	59	24	28	78	74	172	
Eldred borough, McKean County	198	9	39	42	20	26	31	25	6	
Eldred township, McKean County	333	27	85	34	39	35	67	21	25	
Eldred township, Monroe County	609	10	47	111	56	16	60	99	210	
Eldred township, Schuylkill County	134	17	34	12	9	16	18	8	20	
Eldred township, Warren County	107	10	14	11	11	20	24	7	10	
Elgin borough, Erie County	49	4	13	6	2	6	10	2	6	
Elim CDP, Cambria County	1 126	74	291	218	60	131	90	115	147	
Elizabeth borough, Allegheny County	408	28	86	87	44	31	59	47	26	
Elizabeth township, Allegheny County	4 453	224	541	795	508	309	503	551	1 022	
Elizabeth township, Lancaster County	980	29	96	128	17	12	95	196	407	
Elizabethtown borough, Lancaster County	2 259	45	294	301	130	50	155	449	835	
Elizabethville borough, Dauphin County	276	31	84	24	20	13	44	31	29	
Elk township, Chester County	347	2	7	37	19	11	20	32	219	
Elk township, Clarion County	282	57	66	25	11	34	35	28	26	
Elk township, Tioga County	11	3	-	3	-	2	-	-	3	
Elk township, Warren County	116	2	8	24	6	12	29	18	17	
Elk Creek township, Erie County	193	10	46	11	18	21	29	24	34	
Elkland township, Sullivan County	65	14	15	2	2	4	14	6	8	
Elkland borough, Tioga County	396	32	97	53	29	32	91	29	33	
Elk Lick township, Somerset County	436	93	129	53	33	30	49	15	34	
Ellport borough, Lawrence County	414	23	109	59	33	42	43	64	41	
Ellsworth borough, Washington County	304	51	92	41	23	27	47	17	6	
Ellwood City borough	2 311	142	438	349	199	172	403	230	378	
Beaver County (part)	225	30	50	34	15	13	41	5	37	
Lawrence County (part)	2 086	112	388	315	184	159	362	225	341	
Elmhurst township, Lackawanna County	213	2	21	41	13	9	26	37	64	
Elverson borough, Chester County	324	2	20	40	38	29	26	37	132	
Elysburg CDP, Northumberland County	631	32	121	192	13	9	52	71	141	
Emigsville CDP, York County	783	7	266	94	21	20	122	128	125	
Emlenton borough	180	15	25	39	12	13	37	25	14	
Clarion County (part)	-	-	-	-	-	-	-	-	-	
Venango County (part)	180	15	25	39	12	13	37	25	14	
Emmaus borough, Lehigh County	2 967	24	315	411	174	124	300	436	1 183	
Emporium borough, Cameron County	569	25	104	146	49	42	118	40	45	
Emsworth borough, Allegheny County	656	44	131	137	31	35	64	82	132	
Englewood CDP, Schuylkill County	160	8	18	28	33	17	24	7	25	
Enola CDP, Cumberland County	1 213	58	214	66	8	88	191	296	292	
Enon Valley borough, Lawrence County	74	9	19	8	-	4	21	7	6	
Ephrata borough, Lancaster County	3 061	38	384	323	154	102	404	741	915	
Ephrata township, Lancaster County	1 461	32	180	178	86	52	166	177	590	
Erie city, Erie County	20 382	380	3 025	3 573	1 907	2 018	3 691	2 948	2 840	
Ernest borough, Indiana County	155	41	45	17	16	12	18	4	2	
Espy CDP, Columbia County	416	18	83	76	34	28	35	85	57	
Etna borough, Allegheny County	918	33	116	109	111	80	175	125	169	
Eulalia township, Potter County	168	13	29	11	8	2	19	26	60	
Evansburg CDP, Montgomery County	449	-	-	49	28	35	11	31	295	
Evans City borough, Butler County	470	4	76	68	21	42	68	52	139	
Everett borough, Bedford County	289	59	69	26	32	15	38	28	22	
Everson borough, Fayette County	234	51	54	15	39	22	29	19	5	
Exeter township, Berks County	6 123	48	327	726	416	257	634	957	2 758	
Exeter borough, Luzerne County	1 369	46	227	233	190	65	204	149	255	
Exeter township, Luzerne County	662	22	81	76	55	41	85	92	210	
Exeter township, Wyoming County	184	17	36	16	17	12	32	18	36	
Export borough, Westmoreland County	231	23	55	36	24	21	37	18	17	
Exton CDP, Chester County	685	-	18	55	29	39	38	37	469	
Eyers Grove CDP, Columbia County	24	2	4	-	2	-	7	8	1	
Factoryville borough, Wyoming County	198	3	31	41	9	8	17	34	55	
Fairchance borough, Fayette County	417	48	62	47	50	31	127	45	7	
Fairdale CDP, Greene County	461	16	119	74	81	26	45	37	63	
Fairfield borough, Adams County	125	2	21	37	6	2	6	17	34	
Fairfield township, Crawford County	187	13	35	31	12	12	46	17	21	
Fairfield township, Lycoming County	576	18	100	72	23	24	82	49	208	
Fairfield township, Westmoreland County	525	49	146	56	48	34	48	72	72	
Fairhope township, Somerset County	28	8	7	4	-	2	4	2	1	
Fairless Hills CDP, Bucks County	2 313	8	114	259	218	80	160	204	1 270	
Fairmount township, Luzerne County	227	21	42	18	17	14	35	28	52	
Fairview borough, Butler County	446	2	19	10	4	4	12	4	9	
Fairview township, Butler County	66	36	100	68	44	31	54	60	53	
Fairview township, Erie County	2 898	81	257	285	219	129	339	346	1 242	
Fairview township, Luzerne County	1 182	11	97	130	54	43	116	148	583	
Fairview township, Mercer County	125	13	27	6	10	19	26	15	9	
Fairview township, York County	3 830	55	250	408	138	227	362	607	1 783	
Fairview-Ferndale CDP, Northumberland County	812	107	238	146	65	86	85	58	27	

Table 28. Selected Monthly Owner Costs: 2000—Con.

[Data based on a sample (except Tables 65-68). For information on confidentiality protection, coverage, sampling error, and nonsampling error, see Appendix G. For location of definitions, see "How to Use This Census Report"]

State County Place and County Subdivision	Specified owner- occupied housing units	Selected monthly owner costs								
		Less than \$200	\$200 to \$299	\$300 to \$399	\$400 to \$499	\$500 to \$599	\$600 to \$799	\$800 to \$999	\$1,000 or more	
PLACE AND COUNTY SUBDIVISION—Con.										
Fallowfield township, Washington County	1 446	196	276	274	109	125	128	159	179	
Falls township, Bucks County	8 112	55	282	727	809	473	492	601	4 673	
Falls township, Wyoming County	371	14	87	31	21	19	58	53	88	
Falls Creek borough	302	5	82	66	24	28	53	24	20	
Clearfield County (part)	13	3	2	2	2	-	2	-	2	
Jefferson County (part)	289	2	80	64	22	28	51	24	18	
Fallston borough, Beaver County	110	7	34	9	12	3	19	16	10	
Fannett township, Franklin County	392	62	51	39	11	40	77	58	54	
Farmington township, Clarion County	462	99	96	32	34	41	77	43	40	
Farmington township, Tioga County	62	4	8	10	4	8	18	4	6	
Farmington township, Warren County	188	10	45	20	22	15	34	20	22	
Farrell city, Mercer County	1 665	183	479	301	125	132	238	125	82	
Fawn township, Allegheny County	711	55	106	59	62	65	115	94	155	
Fawn township, York County	605	7	56	61	30	5	42	89	315	
Fawn Grove borough, York County	102	-	20	15	6	6	13	14	28	
Fayette township, Juniata County	684	126	156	58	46	44	112	57	85	
Fayette City borough, Fayette County	179	19	66	17	13	13	23	13	15	
Fayetteville CDP, Franklin County	836	40	180	74	11	63	189	153	126	
Feasterville-Trevoise CDP, Bucks County	1 480	8	50	137	272	73	133	149	658	
Fell township, Lackawanna County	514	12	95	122	51	9	62	61	102	
Felton borough, York County	128	2	34	8	2	3	13	25	41	
Ferguson township, Centre County	3 080	41	327	257	197	89	289	349	1 531	
Ferguson township, Clearfield County	69	16	15	7	11	7	2	7	4	
Fermanagh township, Juniata County	672	73	140	79	20	56	91	67	146	
Ferndale borough, Cambria County	506	4	114	123	43	53	72	69	28	
Fernville CDP, Columbia County	161	4	21	18	7	7	26	35	43	
Fernway CDP, Butler County	3 322	17	162	133	81	48	356	514	2 011	
Findlay township, Allegheny County	1 426	56	112	180	104	48	193	206	527	
Findley township, Mercer County	303	22	87	27	21	32	56	28	30	
Finleyville borough, Washington County	118	18	14	16	-	9	19	22	20	
Fishing Creek township, Columbia County	249	9	57	10	16	12	54	26	65	
Fleetwood borough, Berks County	1 191	23	118	186	95	58	124	154	433	
Flemington borough, Clinton County	396	20	90	70	33	22	70	56	35	
Flourtown CDP, Montgomery County	1 425	6	7	75	85	169	107	69	907	
Flying Hills CDP, Berks County	315	-	-	16	8	8	33	51	199	
Folcroft borough, Delaware County	1 886	39	131	235	188	99	252	447	495	
Folsom CDP, Delaware County	2 549	21	111	219	383	194	249	187	1 185	
Ford City borough, Armstrong County	900	58	333	174	33	81	121	68	32	
Ford Cliff borough, Armstrong County	145	12	46	20	15	15	22	9	6	
Forest City borough, Susquehanna County	415	31	131	69	25	17	75	32	35	
Forest Hills borough, Allegheny County	2 386	41	137	307	216	185	421	382	697	
Forest Lake township, Susquehanna County	196	9	33	16	21	19	47	22	29	
Forks township, Northampton County	2 532	18	111	187	222	117	160	223	1 494	
Forks township, Sullivan County	74	18	14	8	2	11	6	8	7	
Forkston township, Wyoming County	79	2	21	11	4	5	10	15	11	
Forksville borough, Sullivan County	33	5	6	-	2	2	4	10	4	
Forrestville CDP, Schuylkill County	157	19	59	18	6	4	28	12	11	
Fort Indiantown Gap CDP, Lebanon County	8	-	-	-	-	-	-	4	4	
Fort Washington CDP, Montgomery County	1 012	5	12	30	18	33	75	60	779	
Forty Fort borough, Luzerne County	1 242	10	163	247	129	60	132	208	293	
Forward township, Allegheny County	937	102	157	149	78	94	111	115	131	
Forward township, Butler County	558	14	69	115	57	9	46	84	164	
Foster township, Luzerne County	938	84	198	120	74	100	204	62	96	
Foster township, McKean County	1 318	72	281	167	105	105	300	119	169	
Foster township, Schuylkill County	90	17	24	7	5	17	9	4	7	
Foundryville CDP, Columbia County	64	-	25	-	-	17	22	-	-	
Fountain Hill borough, Lehigh County	1 166	5	157	198	82	35	173	236	280	
Fountain Springs CDP, Schuylkill County	48	7	7	10	-	16	-	-	8	
Fox township, Elk County	972	76	233	152	14	59	164	116	158	
Fox township, Sullivan County	37	11	12	-	2	3	6	2	1	
Foxburg borough, Clarion County	72	9	24	13	7	5	12	2	-	
Fox Chapel borough, Allegheny County	1 757	-	5	7	16	21	121	142	1 445	
Fox Run CDP, Butler County	876	-	27	90	48	26	72	70	543	
Frackville borough, Schuylkill County	1 315	85	347	236	80	88	176	117	186	
Frailey township, Schuylkill County	131	14	48	8	19	5	22	15	-	
Franconia township, Montgomery County	3 112	52	92	172	346	197	204	270	1 779	
Frankfort Springs borough, Beaver County	33	2	2	6	5	-	9	6	3	
Franklin township, Adams County	973	44	101	102	61	52	133	183	297	
Franklin township, Beaver County	1 012	54	93	149	69	62	228	169	188	
Franklin township, Bradford County	76	6	12	8	6	4	23	7	10	
Franklin township, Butler County	489	26	68	58	37	29	56	40	175	
Franklin borough, Cambria County	138	34	51	22	18	4	7	2	-	
Franklin township, Carbon County	1 124	44	139	173	62	39	119	215	333	
Franklin township, Chester County	884	-	18	38	22	38	40	60	668	
Franklin township, Columbia County	106	10	27	6	6	17	6	17	17	
Franklin township, Erie County	136	5	11	21	6	13	26	24	30	
Franklin township, Fayette County	557	141	133	56	40	52	59	26	50	
Franklin township, Greene County	974	31	80	102	118	182	177	127	157	
Franklin township, Huntingdon County	87	8	19	12	5	10	9	10	14	
Franklin township, Luzerne County	389	15	62	41	17	22	54	44	134	
Franklin township, Lycoming County	152	10	39	17	16	8	26	13	23	
Franklin township, Snyder County	470	79	118	54	39	29	75	47	29	
Franklin township, Susquehanna County	143	8	24	16	13	8	39	16	19	
Franklin city, Venango County	1 542	35	299	219	170	171	331	136	181	
Franklin township, York County	964	18	121	70	18	7	72	211	447	
Franklin Park borough, Allegheny County	3 483	13	68	123	178	181	246	246	2 428	
Franklintown borough, York County	106	-	8	8	-	4	24	24	38	
Frankstown township, Blair County	2 118	59	281	273	104	80	260	290	771	

Table 28. Selected Monthly Owner Costs: 2000—Con.

[Data based on a sample (except Tables 65-68). For information on confidentiality protection, coverage, sampling error, and nonsampling error, see Appendix G. For location of definitions, see "How to Use This Census Report"]

State County Place and County Subdivision	Specified owner- occupied housing units	Selected monthly owner costs								
		Less than \$200	\$200 to \$299	\$300 to \$399	\$400 to \$499	\$500 to \$599	\$600 to \$799	\$800 to \$999	\$1,000 or more	
PLACE AND COUNTY SUBDIVISION—Con.										
Frazer township, Allegheny County	387	20	69	76	33	35	48	39	67	
Fredericksburg CDP, Crawford County	314	18	87	38	25	34	52	48	12	
Fredericksburg CDP, Lebanon County	186	12	39	13	17	17	5	23	60	
Fredericktown-Millsboro CDP, Washington County	333	61	116	36	48	8	31	5	28	
Fredonia borough, Mercer County	149	8	36	28	14	16	26	19	2	
Freeburg borough, Snyder County	168	6	50	30	6	13	25	12	26	
Freedom township, Adams County	150	7	12	19	9	8	19	12	64	
Freedom borough, Beaver County	459	13	104	76	56	47	88	40	35	
Freedom township, Blair County	741	61	250	66	15	31	117	94	107	
Freehold township, Warren County	185	11	37	20	8	15	40	33	21	
Freeland borough, Luzerne County	979	55	248	144	92	94	163	92	91	
Freemansburg borough, Northampton County	472	22	64	57	34	21	66	79	129	
Freeport borough, Armstrong County	447	28	109	67	52	47	85	34	25	
Freeport township, Greene County	39	10	12	4	5	2	6	-	-	
French Creek township, Mercer County	78	11	19	6	6	3	9	14	10	
Frenchcreek township, Venango County	338	30	80	62	24	35	45	25	37	
Friedens CDP, Somerset County	279	14	71	57	7	19	20	33	58	
Friedensburg CDP, Schuylkill County	132	-	26	7	7	7	7	32	46	
Friendsville borough, Susquehanna County	19	3	-	3	-	3	4	4	-	
Fullerton CDP, Lehigh County	3 196	69	358	564	182	114	301	481	1 127	
Fulton township, Lancaster County	458	31	103	21	27	9	22	123	122	
Gaines township, Tioga County	135	12	47	12	22	8	11	20	3	
Galeton borough, Potter County	298	20	86	42	37	40	38	21	14	
Gallagher township, Clinton County	63	2	8	6	2	1	21	13	10	
Gallitzin borough, Cambria County	499	12	171	92	45	53	61	35	30	
Gallitzin township, Cambria County	288	29	58	31	26	24	50	39	31	
Gamble township, Lycoming County	166	8	26	18	7	12	35	34	26	
Gap CDP, Lancaster County	398	19	19	19	32	12	39	52	206	
Garden View CDP, Lycoming County	796	7	133	165	18	35	123	175	140	
Garrett borough, Somerset County	118	11	34	10	15	23	15	10	-	
Gaskill township, Jefferson County	129	23	29	9	4	15	31	9	9	
Gastonville CDP, Washington County	857	56	186	153	46	45	76	71	224	
Geistown borough, Cambria County	822	41	202	106	68	71	154	76	104	
Genesee township, Potter County	120	16	26	11	22	13	17	8	7	
Geneva CDP, Crawford County	36	2	9	-	6	10	7	2	-	
Georges township, Fayette County	1 441	342	220	129	127	150	215	138	120	
Georgetown borough, Beaver County	61	6	4	11	4	2	12	16	6	
German township, Fayette County	1 361	238	330	171	145	167	101	86	123	
Germany township, Adams County	546	13	82	50	12	20	62	59	248	
Gettysburg borough, Adams County	817	17	137	105	64	42	68	150	234	
Gibson township, Cameron County	53	11	18	-	10	8	3	-	3	
Gibson township, Susquehanna County	164	12	34	13	11	10	32	26	26	
Gilberton borough, Schuylkill County	287	91	85	43	27	18	11	6	6	
Gilbertsville CDP, Montgomery County	1 076	16	89	127	41	9	173	142	479	
Gilmore township, Greene County	34	10	8	2	2	2	6	-	4	
Gilpin township, Armstrong County	729	72	151	133	49	80	89	70	85	
Girard township, Clearfield County	128	23	23	11	14	12	22	16	7	
Girard borough, Erie County	903	17	104	147	76	92	206	114	147	
Girard township, Erie County	897	43	106	90	66	50	140	178	224	
Girardville borough, Schuylkill County	547	107	193	62	69	75	23	13	5	
Glade township, Warren County	545	32	66	58	54	61	88	108	78	
Glasgow borough, Beaver County	20	6	12	2	-	-	-	-	-	
Glassport borough, Allegheny County	1 329	130	382	165	93	134	230	104	91	
Glenburn CDP, Lackawanna County	335	11	33	44	20	19	34	29	145	
Glenburn township, Lackawanna County	335	11	33	44	20	19	34	29	145	
Glen Campbell borough, Indiana County	76	11	22	16	11	5	8	2	-	
Glendon borough, Northampton County	98	2	6	10	4	4	16	21	35	
Glenfield borough, Allegheny County	68	-	16	8	6	2	10	16	10	
Glen Hope borough, Clearfield County	48	4	17	5	2	2	8	8	2	
Glen Lyon CDP, Luzerne County	351	28	104	51	52	18	27	37	34	
Glenolden borough, Delaware County	1 828	138	145	148	172	115	154	241	715	
Glen Rock borough, York County	441	7	67	39	17	26	56	64	165	
Glenside CDP, Montgomery County	1 994	7	19	95	172	236	155	118	1 192	
Goldsboro borough, York County	259	3	13	6	4	10	20	65	138	
Gordon borough, Schuylkill County	228	4	51	30	15	25	50	34	19	
Goshen township, Clearfield County	103	9	22	12	16	12	19	8	5	
Graham township, Clearfield County	253	10	39	33	27	27	61	26	30	
Grampian borough, Clearfield County	111	5	37	11	12	21	9	7	9	
Grant township, Indiana County	132	22	26	25	10	12	24	11	2	
Grantley CDP, York County	660	6	47	29	58	30	75	102	313	
Granville township, Bradford County	109	10	20	17	11	16	17	10	8	
Granville township, Mifflin County	1 125	78	223	122	63	117	181	180	161	
Grapeville CDP, Westmoreland County	157	15	26	23	-	15	64	6	8	
Gratz borough, Dauphin County	186	44	45	12	16	14	21	7	27	
Gray township, Greene County	31	-	15	-	-	6	2	6	2	
Great Bend borough, Susquehanna County	129	-	10	24	20	17	23	12	23	
Great Bend township, Susquehanna County	329	15	43	60	25	18	64	65	39	
Green township, Forest County	63	16	15	12	2	6	8	2	2	
Green township, Indiana County	756	144	195	88	104	48	98	33	46	
Greencastle borough, Franklin County	889	29	113	126	49	28	138	159	247	
Greene township, Beaver County	449	11	38	62	51	25	50	57	155	
Greene township, Clinton County	213	11	30	28	7	21	47	19	50	
Greene township, Erie County	1 024	23	191	117	40	45	188	145	275	
Greene township, Franklin County	2 940	193	523	215	231	122	426	414	816	
Greene township, Greene County	55	10	20	7	6	4	2	2	4	
Greene township, Mercer County	210	21	49	27	10	22	38	18	25	
Greene township, Pike County	680	42	130	124	36	35	74	75	164	
Greenfield township, Blair County	730	108	206	116	50	27	112	54	57	
Greenfield township, Erie County	235	4	32	32	12	18	33	46	58	

Table 28. Selected Monthly Owner Costs: 2000—Con.

[Data based on a sample (except Tables 65-68). For information on confidentiality protection, coverage, sampling error, and nonsampling error, see Appendix G. For location of definitions, see "How to Use This Census Report"]

State County Place and County Subdivision	Specified owner- occupied housing units	Selected monthly owner costs								
		Less than \$200	\$200 to \$299	\$300 to \$399	\$400 to \$499	\$500 to \$599	\$600 to \$799	\$800 to \$999	\$1,000 or more	
PLACE AND COUNTY SUBDIVISION—Con.										
Greenfield township, Lackawanna County	477	11	50	65	21	19	53	89	169	
Green Hills borough, Washington County	6	-	-	-	-	-	-	-	6	
Green Lane borough, Montgomery County	145	-	7	35	11	10	10	33	39	
Greensboro borough, Greene County	78	9	23	13	9	5	9	6	4	
Greensburg city, Westmoreland County	3 471	174	568	368	260	270	672	420	739	
Green Tree borough, Allegheny County	1 670	14	78	116	308	113	161	282	598	
Greenville borough, Mercer County	1 379	54	358	185	157	116	207	168	134	
Greenville township, Somerset County	116	21	16	9	19	6	26	5	14	
Greenwich township, Berks County	585	12	32	91	33	24	32	58	303	
Greenwood township, Clearfield County	93	22	12	8	20	-	14	12	5	
Greenwood township, Columbia County	344	15	58	23	30	18	58	67	75	
Greenwood township, Crawford County	270	22	59	18	28	30	53	26	34	
Greenwood township, Juniata County	88	8	12	6	9	9	16	16	12	
Greenwood township, Perry County	200	16	32	13	11	12	36	22	58	
Gregg township, Centre County	395	20	99	31	18	27	53	45	102	
Gregg township, Union County	202	10	34	28	14	15	47	22	32	
Grier City-Park Crest CDP, Schuylkill County	292	10	46	62	14	53	47	30	30	
Grindstone-Rowes Run CDP, Fayette County	310	130	75	36	6	16	24	11	12	
Grove township, Cameron County	48	19	11	-	9	3	2	4	-	
Grove City borough, Mercer County	1 468	73	326	185	79	112	307	172	214	
Grugan township, Clinton County	15	5	3	4	-	-	-	-	3	
Guilford CDP, Franklin County	657	8	114	84	40	47	59	81	224	
Guilford township, Franklin County	3 606	290	767	372	115	168	489	547	858	
Gulich township, Clearfield County	361	45	129	47	18	31	33	20	38	
Guys Mills CDP, Crawford County	23	2	11	2	-	-	-	8	-	
Haines township, Centre County	291	20	65	34	6	12	57	38	59	
Halfmoon township, Centre County	576	9	31	8	21	20	66	53	368	
Halfway House CDP, Montgomery County	522	12	13	44	53	24	39	54	283	
Halifax borough, Dauphin County	172	20	34	25	2	15	33	28	15	
Halifax township, Dauphin County	790	56	112	124	16	31	90	88	273	
Hallam borough, York County	425	2	50	67	27	20	57	102	100	
Hallstead borough, Susquehanna County	262	8	34	63	12	43	48	37	17	
Hamburg borough, Berks County	1 078	6	160	215	91	61	156	142	247	
Hamilton township, Adams County	505	22	54	51	19	21	61	70	207	
Hamilton township, Franklin County	2 129	166	378	155	68	75	385	369	533	
Hamilton township, McKean County	203	31	49	31	38	15	12	14	13	
Hamilton township, Monroe County	1 862	44	87	183	108	84	170	220	966	
Hamilton township, Tioga County	102	21	24	11	7	18	7	3	11	
Hamiltonban township, Adams County	466	53	83	45	26	16	98	69	76	
Hamlin township, McKean County	184	20	39	16	26	24	33	16	10	
Hampden township, Cumberland County	6 754	112	464	631	349	241	538	723	3 696	
Hampton CDP, Adams County	128	9	8	-	-	-	45	58	8	
Hampton township, Allegheny County	5 332	85	243	375	364	337	620	674	2 634	
Hampton Township CDP, Allegheny County	5 332	85	243	375	364	337	620	674	2 634	
Hanover township, Beaver County	639	13	50	85	31	17	84	96	263	
Hanover township, Lehigh County	285	8	46	50	22	21	44	20	74	
Hanover township, Luzerne County	2 948	129	667	407	286	252	499	318	390	
Hanover township, Northampton County	2 866	50	136	264	319	110	206	243	1 538	
Hanover township, Washington County	620	56	161	70	64	35	90	29	115	
Hanover borough, York County	3 362	145	540	546	206	187	426	465	847	
Harborcreek township, Erie County	3 976	118	659	476	151	271	593	646	1 062	
Harford township, Susquehanna County	223	19	47	35	25	7	40	22	28	
Harleysville CDP, Montgomery County	2 115	-	31	53	156	93	59	154	1 569	
Harmar township, Allegheny County	962	81	171	181	63	51	125	73	217	
Hamonsburg CDP, Crawford County	86	12	23	6	6	10	11	8	10	
Harmony township, Beaver County	1 243	77	177	256	113	90	227	143	160	
Harmony borough, Butler County	262	12	18	51	20	10	28	43	80	
Harmony township, Forest County	121	33	26	9	14	6	17	7	9	
Harmony township, Susquehanna County	60	5	10	6	-	2	7	24	6	
Harmony Township CDP, Beaver County	1 243	77	177	256	113	90	227	143	160	
Harris township, Centre County	1 272	17	140	154	63	61	92	196	549	
Harrisburg city, Dauphin County	8 109	279	728	966	652	732	1 789	1 423	1 540	
Harrison township, Allegheny County	3 352	240	617	503	304	229	450	444	565	
Harrison township, Bedford County	173	25	42	15	14	15	41	17	4	
Harrison township, Potter County	141	21	30	27	14	14	14	10	11	
Harrison City CDP, Westmoreland County	23	8	8	-	-	-	-	-	7	
Harrison Township CDP, Allegheny County	3 352	240	617	503	304	229	450	444	565	
Harrisville borough, Butler County	222	7	70	36	15	7	44	25	18	
Hartleton borough, Union County	73	-	25	4	-	2	27	8	7	
Hartley township, Union County	335	45	57	34	5	28	86	55	25	
Hartstown CDP, Crawford County	44	-	5	12	4	7	9	7	-	
Harveys Lake borough, Luzerne County	842	19	70	96	92	54	176	132	203	
Hasson Heights CDP, Venango County	467	20	101	57	24	27	93	73	72	
Hastings borough, Cambria County	382	70	163	48	18	26	40	11	6	
Hatboro borough, Montgomery County	1 821	6	113	115	156	69	121	160	1 081	
Hatfield borough, Montgomery County	499	5	20	57	44	10	23	44	296	
Hatfield township, Montgomery County	3 750	27	76	333	207	221	200	275	2 411	
Haverford township, Delaware County	14 601	87	390	998	1 414	940	1 477	1 070	8 225	
Hawley borough, Wayne County	246	16	43	33	10	11	43	43	47	
Hawthorn borough, Clarion County	131	21	31	7	19	29	15	5	4	
Haycock township, Bucks County	483	12	55	43	18	31	38	28	258	
Hayfield township, Crawford County	518	30	99	68	46	42	93	57	83	
Haysville borough, Allegheny County	19	2	13	-	-	-	4	-	-	
Hazle township, Luzerne County	2 710	314	521	421	262	170	272	328	422	
Hazleton city, Luzerne County	5 392	346	1 092	802	699	548	780	474	651	
Heath township, Jefferson County	35	8	9	2	4	-	5	-	7	
Hebron township, Potter County	92	10	15	8	15	6	15	12	11	
Heckscherville CDP, Schuylkill County	26	6	10	-	6	2	2	-	-	
Hector township, Potter County	42	2	14	6	9	2	7	2	-	

Table 28. Selected Monthly Owner Costs: 2000—Con.

[Data based on a sample (except Tables 65-68). For information on confidentiality protection, coverage, sampling error, and nonsampling error, see Appendix G. For location of definitions, see "How to Use This Census Report"]

State County Place and County Subdivision	Specified owner- occupied housing units	Selected monthly owner costs								
		Less than \$200	\$200 to \$299	\$300 to \$399	\$400 to \$499	\$500 to \$599	\$600 to \$799	\$800 to \$999	\$1,000 or more	
PLACE AND COUNTY SUBDIVISION—Con.										
Hegins township, Schuylkill County	1 029	99	316	128	66	68	183	69	100	
Heidelberg borough, Allegheny County	367	17	77	56	40	29	66	32	50	
Heidelberg township, Berks County	421	16	54	65	34	8	26	61	157	
Heidelberg township, Lebanon County	911	54	137	159	74	34	83	128	242	
Heidelberg township, Lehigh County	806	9	33	135	46	-	85	119	379	
Heidelberg township, York County	803	23	155	88	11	26	58	108	334	
Heilwood CDP, Indiana County	190	41	24	56	18	7	33	4	7	
Hellam township, York County	1 495	8	178	211	103	84	135	222	554	
Hellertown borough, Northampton County	1 698	43	216	334	172	33	198	233	469	
Hemlock township, Columbia County	503	40	75	52	17	37	66	83	133	
Hempfield township, Mercer County	1 137	62	205	213	74	71	196	130	186	
Hempfield township, Westmoreland County	11 590	522	2 078	1 394	770	700	1 383	1 563	3 180	
Henderson township, Huntingdon County	222	15	61	24	26	13	22	32	29	
Henderson township, Jefferson County	306	33	63	54	20	29	58	27	22	
Henry Clay township, Fayette County	326	63	72	26	22	38	50	25	30	
Hepburn township, Lycoming County	611	9	115	65	42	22	89	88	181	
Hereford township, Berks County	501	9	63	35	28	14	56	40	256	
Hermie CDP, Westmoreland County	161	29	69	10	15	13	13	12	-	
Hermitage city, Mercer County	4 514	220	689	840	371	241	613	398	1 142	
Hemdon borough, Northumberland County	101	37	10	16	7	10	14	4	3	
Herrick township, Bradford County	87	6	14	15	-	6	19	12	15	
Herrick township, Susquehanna County	133	9	41	19	9	13	13	6	23	
Hershey CDP, Dauphin County	2 768	6	174	405	354	189	234	254	1 152	
Hickory township, Forest County	169	60	41	7	18	13	15	7	8	
Hickory township, Lawrence County	534	23	127	88	30	41	51	56	118	
Highland township, Adams County	172	5	24	21	6	2	22	21	71	
Highland township, Chester County	221	6	4	24	35	12	16	10	114	
Highland township, Clarion County	137	12	27	22	2	6	17	29	22	
Highland township, Elk County	139	20	27	10	21	24	30	2	5	
Highland Park CDP, Mifflin County	414	23	49	109	26	23	68	25	91	
Highspire borough, Dauphin County	622	13	96	85	29	55	112	106	126	
Hiller CDP, Fayette County	375	52	128	37	36	63	25	9	25	
Hillsgrove township, Sullivan County	64	9	22	9	7	2	8	5	2	
Hilltown township, Bucks County	3 108	18	151	304	203	148	216	363	1 705	
Hokendauqua CDP, Lehigh County	1 046	39	154	165	63	43	66	92	424	
Hollenback township, Luzerne County	235	8	34	31	15	15	45	30	57	
Hollidaysburg borough, Blair County	1 251	73	224	135	68	91	245	200	215	
Homeacre-Lyndora CDP, Butler County	1 974	147	420	307	118	127	243	258	354	
Homer township, Potter County	97	6	7	16	2	3	10	12	41	
Homer City borough, Indiana County	526	20	101	142	42	46	87	38	50	
Homestead borough, Allegheny County	605	41	108	98	111	44	65	77	61	
Hometown CDP, Schuylkill County	517	-	97	103	55	29	69	16	148	
Homewood borough, Beaver County	44	-	17	3	5	5	7	4	3	
Honesdale borough, Wayne County	944	47	251	146	82	69	114	123	112	
Honey Brook borough, Chester County	291	-	17	21	28	15	19	51	140	
Honey Brook township, Chester County	1 062	-	77	72	53	43	52	104	661	
Hookstown borough, Beaver County	47	4	21	7	2	2	6	2	3	
Hooversville borough, Somerset County	209	26	57	25	27	24	32	18	-	
Hop Bottom borough, Susquehanna County	85	4	16	15	-	2	9	27	12	
Hopewell township, Beaver County	4 305	56	423	904	497	239	479	590	1 117	
Hopewell borough, Bedford County	55	6	18	7	3	2	13	-	6	
Hopewell township, Bedford County	426	50	105	41	35	27	103	30	35	
Hopewell township, Cumberland County	366	19	54	29	4	17	56	52	135	
Hopewell township, Huntingdon County	123	10	44	6	6	8	21	11	17	
Hopewell township, Washington County	139	19	25	13	13	12	24	7	26	
Hopewell township, York County	1 297	-	78	89	43	23	30	145	889	
Hopwood CDP, Fayette County	553	62	144	38	37	57	87	48	80	
Horsham CDP, Montgomery County	3 789	21	69	201	327	210	195	376	2 390	
Horsham township, Montgomery County	6 214	27	110	290	405	267	317	500	4 298	
Horton township, Elk County	395	27	79	24	34	33	72	55	36	
Houserville CDP, Centre County	528	19	39	68	17	29	106	74	176	
Houston borough, Washington County	311	21	69	45	18	15	63	43	37	
Houtzdale borough, Clearfield County	255	17	48	32	30	36	61	23	8	
Hovey township, Armstrong County	21	4	6	2	4	3	2	-	-	
Howard borough, Centre County	192	5	47	19	15	21	15	41	29	
Howard township, Centre County	180	12	38	19	16	9	40	11	35	
Howe township, Forest County	29	12	4	2	4	5	2	-	-	
Howe township, Perry County	135	17	31	8	6	10	14	9	40	
Hubleys township, Schuylkill County	206	20	74	13	4	19	28	21	27	
Hughestown borough, Luzerne County	449	23	67	68	55	29	50	67	90	
Hughesville borough, Lycoming County	511	16	93	68	14	73	103	78	66	
Hulmeville borough, Bucks County	249	4	-	7	29	17	10	25	157	
Hummelstown borough, Dauphin County	1 039	27	124	94	80	80	151	157	326	
Hummels Wharf CDP, Snyder County	218	25	53	17	10	9	35	43	26	
Hunker borough, Westmoreland County	95	5	20	6	6	10	15	20	13	
Hunlock township, Luzerne County	647	39	130	101	50	54	100	75	98	
Huntingdon borough, Huntingdon County	1 363	59	241	193	175	134	201	157	203	
Huntington township, Adams County	456	41	66	44	15	32	76	92	90	
Huntington township, Luzerne County	420	35	52	48	21	23	77	72	92	
Huston township, Blair County	205	19	24	23	19	19	35	22	44	
Huston township, Centre County	236	9	35	17	16	13	48	51	47	
Huston township, Clearfield County	338	22	74	51	24	38	55	47	27	
Hyde CDP, Clearfield County	310	63	89	65	6	15	39	12	21	
Hyde Park borough, Westmoreland County	133	8	32	10	9	16	30	12	16	
Hydetown borough, Crawford County	141	27	46	15	9	14	12	14	4	
Hyndman borough, Bedford County	261	24	54	44	34	18	43	22	22	
Imperial-Enlow CDP, Allegheny County	715	55	88	78	62	37	103	55	237	
Independence township, Beaver County	490	4	44	53	33	9	65	92	190	
Independence township, Washington County	410	39	84	45	37	25	52	47	81	

Table 28. Selected Monthly Owner Costs: 2000—Con.

[Data based on a sample (except Tables 65-68). For information on confidentiality protection, coverage, sampling error, and nonsampling error, see Appendix G. For location of definitions, see "How to Use This Census Report"]

State County Place and County Subdivision	Specified owner- occupied housing units	Selected monthly owner costs								
		Less than \$200	\$200 to \$299	\$300 to \$399	\$400 to \$499	\$500 to \$599	\$600 to \$799	\$800 to \$999	\$1,000 or more	
PLACE AND COUNTY SUBDIVISION—Con.										
Indiana township, Allegheny County	1 793	44	155	195	106	110	180	172	831	
Indiana borough, Indiana County	1 707	14	234	322	115	164	267	245	346	
Indian Lake borough, Somerset County	194	6	25	24	18	9	17	21	74	
Industry borough, Beaver County	588	18	61	144	69	25	98	80	93	
Ingram borough, Allegheny County	972	14	123	169	93	67	165	91	250	
Iola CDP, Columbia County	20	2	2	-	6	5	3	2	-	
Irvona borough, Clearfield County	171	8	43	29	25	16	25	8	17	
Irwin township, Venango County	188	15	40	34	17	10	27	12	33	
Irwin borough, Westmoreland County	846	47	214	93	26	76	120	76	194	
Ivlyland borough, Bucks County	140	-	9	15	9	13	21	13	60	
Jackson township, Butler County	810	19	95	116	69	32	94	107	278	
Jackson township, Cambria County	1 282	78	283	323	62	48	201	182	105	
Jackson township, Columbia County	111	15	16	6	10	10	23	15	16	
Jackson township, Dauphin County	413	17	54	46	13	35	37	87	124	
Jackson township, Greene County	24	11	6	-	-	2	-	3	2	
Jackson township, Huntingdon County	196	28	39	26	6	18	25	24	30	
Jackson township, Lebanon County	1 446	111	211	187	80	44	228	242	343	
Jackson township, Luzerne County	746	-	72	99	80	55	39	85	316	
Jackson township, Lycoming County	63	4	10	12	-	4	14	4	15	
Jackson township, Mercer County	237	13	38	24	24	28	27	34	49	
Jackson township, Monroe County	1 663	21	113	151	91	59	133	199	896	
Jackson township, Northumberland County	198	40	50	14	11	12	17	24	30	
Jackson township, Perry County	70	8	11	14	1	7	5	6	18	
Jackson township, Snyder County	249	12	52	36	21	20	31	25	52	
Jackson township, Susquehanna County	145	9	22	28	4	12	20	26	24	
Jackson township, Tioga County	307	32	75	27	24	21	59	47	22	
Jackson township, Venango County	153	18	31	18	20	16	26	16	8	
Jackson township, York County	1 473	31	174	159	79	45	251	256	478	
Jackson Center borough, Mercer County	46	4	8	5	7	6	5	3	8	
Jacksonville CDP, Indiana County	180	10	70	16	19	14	27	17	7	
Jacobus borough, York County	395	2	51	111	29	17	29	36	120	
Jamestown borough, Mercer County	163	4	35	24	14	12	44	9	21	
Jamison City CDP, Columbia County	31	2	5	3	4	4	4	7	2	
Jay township, Elk County	571	25	150	117	50	55	58	56	60	
Jeannette city, Westmoreland County	2 885	199	692	390	285	275	457	220	367	
Jeddo borough, Luzerne County	50	-	8	-	10	24	8	-	-	
Jefferson township, Berks County	357	6	24	45	35	17	38	64	128	
Jefferson township, Butler County	1 090	54	128	126	56	68	104	180	374	
Jefferson township, Dauphin County	67	13	5	8	4	1	21	6	9	
Jefferson township, Fayette County	524	73	129	67	49	32	57	38	79	
Jefferson borough, Greene County	97	4	18	25	7	9	19	7	8	
Jefferson township, Greene County	597	34	143	109	92	36	70	49	64	
Jefferson township, Lackawanna County	903	49	69	97	79	46	151	117	295	
Jefferson township, Mercer County	397	16	94	48	26	25	82	69	37	
Jefferson township, Somerset County	282	16	73	41	13	28	22	44	45	
Jefferson township, Washington County	280	39	47	29	13	25	45	33	49	
Jefferson borough, York County	197	-	49	20	11	2	32	22	61	
Jefferson Hills borough, Allegheny County	2 788	93	367	326	185	129	264	399	1 025	
Jenkins township, Luzerne County	1 013	56	125	117	120	114	139	119	223	
Jenkintown borough, Montgomery County	906	-	18	26	76	34	79	79	594	
Jenks township, Forest County	316	48	78	36	44	32	41	27	10	
Jenner township, Somerset County	803	60	327	98	66	32	101	54	65	
Jennerstown borough, Somerset County	226	5	49	24	10	32	35	23	48	
Jermyn borough, Lackawanna County	576	4	121	115	43	61	72	89	71	
Jerome CDP, Somerset County	223	25	58	58	8	-	22	17	35	
Jersey Shore borough, Lycoming County	963	-	156	180	60	81	202	152	132	
Jerseytown CDP, Columbia County	32	4	4	6	2	-	6	3	7	
Jessup borough, Lackawanna County	1 355	88	223	246	139	88	168	88	315	
Jessup township, Susquehanna County	55	2	13	11	2	4	9	9	5	
Jim Thorpe borough, Carbon County	1 481	57	233	178	78	96	265	156	418	
Johnsonburg borough, Elk County	868	89	239	135	94	117	108	11	75	
Johnstown city, Cambria County	5 045	547	1 599	728	611	423	568	345	224	
Jones township, Elk County	430	49	120	47	35	36	77	35	31	
Jonestown CDP, Columbia County	7	2	-	2	-	-	3	-	-	
Jonestown borough, Lebanon County	228	12	51	16	25	3	27	26	68	
Jordan township, Clearfield County	87	25	20	9	4	13	11	1	4	
Jordan township, Lycoming County	110	13	32	19	3	6	13	12	12	
Jordan township, Northumberland County	145	25	33	11	4	8	19	28	17	
Julian CDP, Centre County	38	4	8	2	2	2	13	5	2	
Juniata township, Bedford County	159	28	41	20	11	16	21	8	14	
Juniata township, Blair County	218	15	49	34	19	8	44	32	17	
Juniata township, Huntingdon County	100	12	24	10	2	-	8	25	19	
Juniata township, Perry County	272	17	51	19	4	10	46	66	59	
Juniata Terrace borough, Mifflin County	175	35	48	9	23	43	6	6	5	
Kane borough, McKean County	1 034	51	288	156	88	113	135	108	95	
Karns City borough, Butler County	58	15	13	11	1	4	4	6	4	
Karhaus township, Clearfield County	140	27	44	10	11	8	13	12	15	
Keating township, McKean County	642	77	130	81	75	84	113	32	50	
Keating township, Potter County	42	5	12	2	-	-	17	6	-	
Kelly township, Union County	587	16	69	114	24	43	106	48	167	
Kenhorst borough, Berks County	986	48	168	219	50	53	140	170	138	
Kenilworth CDP, Chester County	443	7	27	49	63	38	54	35	170	
Kennedy township, Allegheny County	2 520	130	317	440	162	143	240	284	804	
Kennedy Township CDP, Allegheny County	2 520	130	317	440	162	143	240	284	804	
Kennett township, Chester County	1 738	8	25	33	88	72	153	130	1 229	
Kennett Square borough, Chester County	1 009	8	23	69	106	99	77	85	542	
Kidder township, Carbon County	376	15	61	36	41	39	55	64	65	
Kilbuck township, Allegheny County	271	9	30	23	35	20	27	26	101	
Kimmel township, Bedford County	361	51	75	47	33	23	90	31	11	

Table 28. Selected Monthly Owner Costs: 2000—Con.

[Data based on a sample (except Tables 65-68). For information on confidentiality protection, coverage, sampling error, and nonsampling error, see Appendix G. For location of definitions, see "How to Use This Census Report"]

State County Place and County Subdivision	Specified owner- occupied housing units	Selected monthly owner costs								\$1,000 or more
		Less than \$200	\$200 to \$299	\$300 to \$399	\$400 to \$499	\$500 to \$599	\$600 to \$799	\$800 to \$999		
PLACE AND COUNTY SUBDIVISION—Con.										
King township, Bedford County	230	48	62	18	10	14	37	17	24	
King of Prussia CDP, Montgomery County	4 269	52	227	536	430	195	324	303	2 202	
Kingsley township, Forest County	104	47	12	10	12	7	10	6	-	
Kingston borough, Luzerne County	2 926	43	366	464	180	229	476	488	680	
Kingston township, Luzerne County	2 137	45	221	323	141	121	283	313	690	
Kiskiminetas township, Armstrong County	1 086	107	235	196	79	84	136	86	163	
Kistler borough, Mifflin County	93	19	18	10	13	9	18	-	6	
Kittanning borough, Armstrong County	762	36	209	106	72	55	177	74	33	
Kittanning township, Armstrong County	393	34	101	46	43	16	65	43	45	
Kline township, Schuylkill County	540	52	142	74	36	50	88	49	49	
Klingerstown CDP, Schuylkill County	27	4	13	2	4	4	-	-	-	
Knox borough, Clarion County	323	29	98	40	12	32	54	25	33	
Knox township, Clarion County	246	32	81	27	14	34	30	19	9	
Knox township, Clearfield County	143	24	37	19	8	20	22	5	8	
Knox township, Jefferson County	206	29	42	29	18	14	25	20	29	
Knoxville borough, Tioga County	135	9	34	23	6	15	29	15	4	
Koppel borough, Beaver County	270	8	59	58	42	26	39	23	15	
Kratzerville CDP, Snyder County	126	2	25	17	5	11	17	14	35	
Kreamer CDP, Snyder County	219	13	44	17	33	18	54	23	17	
Kulpmont borough, Northumberland County	987	192	212	193	45	107	141	61	36	
Kulpville CDP, Montgomery County	2 259	20	94	76	138	13	93	207	1 618	
Kutztown borough, Berks County	900	20	101	143	81	24	53	144	334	
Laceyville borough, Wyoming County	83	-	20	18	5	2	13	10	15	
Lack township, Juniata County	129	36	39	5	14	9	10	4	12	
Lackawannock township, Mercer County	433	50	90	60	28	19	72	57	57	
Lackawaxen township, Pike County	1 254	55	198	176	70	60	210	200	285	
Lafayette township, McKean County	222	24	51	18	21	31	31	18	28	
Lafin borough, Luzerne County	566	2	5	61	76	50	70	69	233	
Lake township, Luzerne County	428	18	46	35	35	31	80	65	118	
Lake township, Mercer County	83	8	24	10	7	14	4	6	10	
Lake township, Wayne County	1 137	65	165	205	97	93	92	181	239	
Lake City borough, Erie County	687	27	82	99	46	70	141	109	113	
Lake Heritage CDP, Adams County	410	-	-	64	30	-	82	23	211	
Lake Meade CDP, Adams County	645	-	60	41	23	48	53	125	295	
Lake Wynonah CDP, Schuylkill County	683	-	34	30	19	20	146	169	265	
Lamar township, Clinton County	610	45	142	93	42	39	94	44	111	
Lancaster township, Butler County	488	10	66	33	26	4	41	71	237	
Lancaster city, Lancaster County	8 900	467	1 003	870	469	582	1 948	1 788	1 773	
Lancaster township, Lancaster County	3 291	35	252	313	171	197	515	649	1 159	
Landingville borough, Schuylkill County	55	4	10	6	2	4	8	13	8	
Landisburg borough, Perry County	55	2	10	8	-	5	12	13	5	
Lanesboro borough, Susquehanna County	126	4	26	16	6	19	23	17	15	
Langhorne borough, Bucks County	320	-	6	15	29	28	51	16	175	
Langhorne Manor borough, Bucks County	269	-	2	2	8	15	46	31	165	
Lansdale borough, Montgomery County	3 574	54	212	425	309	132	236	666	1 540	
Lansdowne borough, Delaware County	2 602	12	65	165	222	162	319	342	1 315	
Lansford borough, Carbon County	1 240	189	474	126	67	79	133	85	87	
La Plume township, Lackawanna County	105	5	15	13	9	8	15	15	25	
Laporte borough, Sullivan County	66	4	15	19	-	9	10	7	2	
Laporte township, Sullivan County	99	9	14	11	-	11	17	11	26	
Larimer township, Somerset County	95	20	20	11	-	2	22	12	8	
Larksville borough, Luzerne County	1 275	66	208	104	113	141	177	218	248	
Lathrop township, Susquehanna County	110	13	22	12	9	2	18	20	14	
Latimore township, Adams County	583	23	72	27	25	16	72	95	253	
Latrobe city, Westmoreland County	2 447	106	574	297	285	206	391	237	351	
Laureldale borough, Berks County	1 346	12	203	266	77	67	208	247	266	
Laurel Mountain borough, Westmoreland County	68	2	6	6	2	4	18	20	10	
Laurel Run borough, Luzerne County	119	5	11	16	14	2	26	14	31	
Lausanne township, Carbon County	45	2	9	6	7	2	4	8	7	
Lavelle-Locustdale CDP, Schuylkill County	225	7	48	28	21	30	65	-	26	
Lawnton CDP, Dauphin County	1 085	16	95	43	56	22	173	211	469	
Lawrence township, Clearfield County	1825	180	578	264	152	158	220	114	159	
Lawrence township, Tioga County	212	15	58	10	19	16	41	33	20	
Lawrence Park township, Erie County	1 156	90	188	198	87	131	194	122	146	
Lawrence Park CDP, Erie County	1 156	90	188	198	87	131	194	122	146	
Lawrenceville borough, Tioga County	107	7	15	15	8	9	29	6	18	
Lawson Heights CDP, Westmoreland County	742	8	209	185	30	42	79	110	79	
Leacock township, Lancaster County	641	48	91	177	63	11	62	22	167	
Leacock-Leola-Bareville CDP, Lancaster County	1 416	-	102	233	109	74	136	206	556	
Lebanon city, Lebanon County	4 797	385	953	499	331	480	947	569	633	
Lebanon township, Wayne County	82	7	11	8	-	3	12	-	13	
Lebanon South CDP, Lebanon County	709	17	145	93	23	48	85	109	189	
LeBoeuf township, Erie County	209	21	46	19	10	16	32	16	49	
Leechburg borough, Armstrong County	648	44	143	117	69	64	105	51	55	
Leesport borough, Berks County	505	4	50	63	52	22	52	110	152	
Leet township, Allegheny County	473	15	39	41	46	42	68	42	180	
Leetsdale borough, Allegheny County	352	7	61	44	47	41	62	26	64	
Lehigh township, Carbon County	129	8	32	17	11	8	28	13	12	
Lehigh township, Northampton County	2 481	55	204	422	92	87	211	369	1 041	
Lehigh township, Wayne County	426	22	80	53	32	22	50	78	89	
Lehighton borough, Carbon County	1 236	67	163	180	116	91	219	167	233	
Lehman township, Luzerne County	821	32	97	121	68	45	72	121	265	
Lehman township, Pike County	2 094	53	74	127	112	110	258	337	1 023	
Leidy township, Clinton County	58	4	16	11	6	7	4	2	8	
Leith-Hatfield CDP, Fayette County	954	58	213	77	41	36	91	75	363	
Lemon township, Wyoming County	209	11	34	39	24	8	27	29	37	
Lemont CDP, Centre County	635	8	20	97	76	20	85	80	249	
Lemoyne borough, Cumberland County	996	30	176	85	48	64	140	198	255	
Lenape Heights CDP, Armstrong County	391	-	109	109	-	49	21	44	59	

Table 28. Selected Monthly Owner Costs: 2000—Con.

[Data based on a sample (except Tables 65-68). For information on confidentiality protection, coverage, sampling error, and nonsampling error, see Appendix G. For location of definitions, see "How to Use This Census Report"]

State County Place and County Subdivision	Specified owner- occupied housing units	Selected monthly owner costs								\$1,000 or more
		Less than \$200	\$200 to \$299	\$300 to \$399	\$400 to \$499	\$500 to \$599	\$600 to \$799	\$800 to \$999		
PLACE AND COUNTY SUBDIVISION—Con.										
Lenhartsville borough, Berks County	44	-	8	21	3	-	6	6	-	-
Lenox township, Susquehanna County	259	15	47	39	12	22	21	47	56	6
Le Raysville borough, Bradford County	44	2	6	6	2	2	13	7	6	-
Leroy township, Bradford County	100	11	23	12	6	17	18	2	11	-
Letterkenny township, Franklin County	455	38	65	37	23	27	71	75	119	-
Levittown CDP, Bucks County	15 408	71	460	1 288	1 771	1 022	951	1 443	8 402	-
Lewis township, Lycoming County	229	18	41	32	6	13	66	40	13	-
Lewis township, Northumberland County	358	37	78	33	14	19	49	72	56	-
Lewis township, Union County	258	37	56	22	9	15	35	49	35	-
Lewisberry borough, York County	79	-	10	10	-	-	16	13	30	-
Lewisburg borough, Union County	676	19	68	130	56	27	122	99	155	-
Lewis Run borough, McKean County	161	10	42	23	7	14	18	26	21	-
Lewistown borough, Mifflin County	1 739	138	435	221	141	174	348	150	132	-
Liberty township, Adams County	214	4	16	29	18	9	23	42	73	-
Liberty borough, Allegheny County	928	35	243	161	58	91	185	75	80	-
Liberty township, Bedford County	347	48	79	35	28	25	55	45	32	-
Liberty township, Centre County	398	30	95	46	17	21	66	56	67	-
Liberty township, McKean County	314	41	90	28	25	35	30	38	27	-
Liberty township, Mercer County	246	8	53	19	10	18	39	35	64	-
Liberty township, Montour County	277	27	45	17	8	10	46	49	75	-
Liberty township, Susquehanna County	195	8	33	36	16	4	43	21	34	-
Liberty borough, Tioga County	44	2	12	8	7	2	5	6	2	-
Liberty township, Tioga County	125	7	17	22	7	7	17	20	28	-
Licking township, Clarion County	76	8	22	10	9	4	10	13	-	-
Licking Creek township, Fulton County	230	22	45	17	12	32	44	27	31	-
Lightstreet CDP, Columbia County	143	6	29	16	17	6	11	18	40	-
Ligonier borough, Westmoreland County	443	17	72	101	50	22	43	54	84	-
Ligonier township, Westmoreland County	1 949	106	355	242	191	111	208	189	547	-
Lilly borough, Cambria County	291	28	114	45	32	18	27	20	7	-
Lima CDP, Delaware County	259	7	-	19	23	25	-	39	146	-
Limerick township, Montgomery County	3 708	30	102	187	204	99	185	295	2 606	-
Lime Ridge CDP, Columbia County	226	24	30	15	8	38	20	49	42	-
Limestone township, Clarion County	335	67	68	34	9	38	48	32	39	-
Limestone township, Lycoming County	431	11	52	62	27	27	90	87	75	-
Limestone township, Montour County	191	6	38	20	8	4	26	38	51	-
Limestone township, Union County	323	10	53	23	27	26	60	61	63	-
Limestone township, Warren County	145	13	30	24	9	17	27	9	16	-
Lincoln borough, Allegheny County	393	24	77	60	35	34	51	52	60	-
Lincoln township, Bedford County	46	11	10	2	2	3	6	5	7	-
Lincoln township, Huntingdon County	74	20	22	12	3	2	2	7	6	-
Lincoln township, Somerset County	390	36	82	37	37	29	69	60	40	-
Lincolnton CDP, Crawford County	23	-	6	-	-	4	3	5	5	-
Linesville borough, Crawford County	251	8	49	45	37	29	45	19	19	-
Linglestown CDP, Dauphin County	2 060	17	238	196	65	92	196	330	926	-
Lintown CDP, Union County	481	6	40	128	31	36	47	50	143	-
Linwood CDP, Delaware County	875	40	50	147	72	75	87	170	234	-
Lionville-Marchwood CDP, Chester County	1 600	-	42	117	141	109	102	159	930	-
Litchfield township, Bradford County	142	9	32	15	7	7	27	24	21	-
Littitz borough, Lancaster County	2 222	46	301	253	95	64	290	400	773	-
Little Beaver township, Lawrence County	118	11	29	4	3	11	32	20	8	-
Little Britain township, Lancaster County	678	8	71	27	21	21	102	136	292	-
Little Mahanoy township, Northumberland County	87	12	19	8	7	2	19	17	3	-
Little Meadows borough, Susquehanna County ..	69	5	12	6	4	4	13	12	13	-
Littlestown borough, Adams County	956	13	101	138	66	29	132	65	412	-
Liverpool borough, Perry County	203	13	56	23	10	13	29	21	38	-
Liverpool township, Perry County	180	9	21	13	4	10	27	27	69	-
Lock Haven city, Clinton County	1 116	47	194	178	126	59	178	213	121	-
Locust township, Columbia County	284	36	59	32	23	15	66	20	33	-
Locustdale CDP, Columbia County	22	6	3	3	2	2	-	3	3	-
Logan township, Blair County	3 281	214	687	369	207	309	566	389	540	-
Logan township, Clinton County	140	28	35	23	8	11	19	14	2	-
Logan township, Huntingdon County	132	10	43	9	8	14	19	13	16	-
Loganton borough, Clinton County	123	4	17	28	17	3	23	18	13	-
Loganville borough, York County	240	4	32	41	21	13	30	36	63	-
London Britain township, Chester County	830	5	4	16	35	65	38	50	617	-
Londonderry township, Bedford County	407	53	107	43	48	37	49	37	33	-
Londonderry township, Chester County	352	-	15	17	37	10	26	30	217	-
Londonderry township, Dauphin County	1 209	41	167	133	134	49	166	127	392	-
London Grove township, Chester County	1 202	6	7	45	45	114	81	103	801	-
Long Branch borough, Washington County	134	23	33	15	8	14	11	16	14	-
Longswamp township, Berks County	1 162	31	132	160	80	41	124	130	464	-
Lorain borough, Cambria County	258	41	79	31	20	25	40	10	12	-
Lorane CDP, Berks County	870	-	16	132	38	40	53	149	442	-
Loretto borough, Cambria County	76	10	32	17	2	5	2	4	4	-
Lower Allen CDP, Cumberland County	2 148	66	329	287	101	37	172	369	787	-
Lower Allen township, Cumberland County	4 098	123	670	514	177	110	398	671	1 435	-
Lower Alsace township, Berks County	1 402	14	97	235	155	77	178	209	437	-
Lower Augusta township, Northumberland County	228	14	48	26	11	15	37	37	40	-
Lower Burrell city, Westmoreland County	3 789	107	432	786	321	226	409	447	1 061	-
Lower Chanceford township, York County	524	40	78	69	29	25	76	42	165	-
Lower Chichester township, Delaware County ...	904	45	56	147	84	75	87	176	234	-
Lower Frankfort township, Cumberland County ...	335	15	66	27	8	8	25	32	154	-
Lower Frederick township, Montgomery County ..	1 375	13	51	100	63	74	135	205	734	-
Lower Gwynedd township, Montgomery County ..	2 687	10	40	118	163	132	265	173	1 786	-
Lower Heidelberg township, Berks County	1 095	-	66	62	90	9	97	119	652	-
Lower Macungie township, Lehigh County	5 356	27	204	352	276	327	417	444	3 309	-
Lower Mahanoy township, Northumberland County	367	51	90	29	27	43	42	51	34	-
Lower Makefield township, Bucks County	9 670	8	34	45	260	345	679	662	7 637	-

Table 28. Selected Monthly Owner Costs: 2000—Con.

[Data based on a sample (except Tables 65-68). For information on confidentiality protection, coverage, sampling error, and nonsampling error, see Appendix G. For location of definitions, see "How to Use This Census Report"]

State County Place and County Subdivision	Specified owner- occupied housing units	Selected monthly owner costs								
		Less than \$200	\$200 to \$299	\$300 to \$399	\$400 to \$499	\$500 to \$599	\$600 to \$799	\$800 to \$999	\$1,000 or more	
PLACE AND COUNTY SUBDIVISION—Con.										
Lower Merion township, Montgomery County	14 163	45	181	305	656	605	1 251	1 256	9 864	
Lower Milffin township, Cumberland County	219	19	41	12	6	2	44	35	80	
Lower Milford township, Lehigh County	909	7	36	99	51	92	44	98	482	
Lower Moreland township, Montgomery County ..	3 415	-	-	106	112	184	523	369	2 121	
Lower Mount Bethel township, Northampton County	732	16	85	62	65	41	46	65	352	
Lower Nazareth township, Northampton County ..	1 497	13	36	130	105	116	94	116	887	
Lower Oxford township, Chester County	648	4	12	71	47	18	37	76	383	
Lower Paxton township, Dauphin County	11 548	134	995	1 274	656	435	1 049	1 616	5 389	
Lower Pottsgrove township, Montgomery County	3 046	-	76	155	249	98	185	267	2 016	
Lower Providence township, Montgomery County	5 389	6	69	401	490	361	429	223	3 410	
Lower Salford township, Montgomery County	3 257	-	33	68	187	158	157	206	2 448	
Lower Saucon township, Northampton County ...	3 050	38	131	272	297	148	274	442	1 448	
Lower Southampton township, Bucks County	5 247	8	115	273	704	360	538	516	2 733	
Lower Swatara township, Dauphin County	1 990	16	168	195	99	102	145	368	897	
Lower Towamensing township, Carbon County ...	680	30	157	97	31	40	121	80	124	
Lower Turkeyfoot township, Somerset County ...	150	46	36	23	5	13	13	4	10	
Lower Tyrone township, Fayette County	207	38	51	27	9	17	24	18	23	
Lower Windsor township, York County	1 526	57	277	152	22	102	244	166	506	
Lower Yoder township, Cambria County	1 080	89	395	128	104	92	148	60	64	
Lowhill township, Lehigh County	493	2	29	50	29	23	38	48	274	
Loyalhanna township, Westmoreland County	504	44	84	53	31	26	101	67	98	
Loyalsock township, Lycoming County	2 940	109	483	402	252	198	385	338	773	
Lucerne Mines CDP, Indiana County	327	5	138	42	27	26	44	28	17	
Lumber township, Cameron County	49	8	18	9	3	5	-	2	4	
Lumber City borough, Clearfield County	26	4	9	-	2	7	1	3	-	
Lurgan township, Franklin County	358	37	86	24	13	25	63	33	77	
Luzerne township, Fayette County	1 273	210	311	121	144	158	158	62	109	
Luzerne borough, Luzerne County	728	88	181	104	46	69	154	46	40	
Lycoming township, Lycoming County	316	16	54	30	20	26	78	39	53	
Lykens borough, Dauphin County	534	18	154	37	35	70	108	75	37	
Lykens township, Dauphin County	181	10	41	22	4	2	33	31	38	
Lynn township, Lehigh County	883	18	37	107	50	6	50	162	453	
Lynnwood-Pricedale CDP	694	72	227	99	72	55	52	30	87	
Fayette County (part)	337	14	128	54	57	20	28	12	24	
Westmoreland County (part)	357	58	99	45	15	35	24	18	63	
Lyons borough, Berks County	91	2	21	20	6	7	2	15	18	
McAdoo borough, Schuylkill County	614	121	177	90	38	31	74	53	30	
McAlisterville CDP, Juniata County	143	18	35	25	-	-	39	8	18	
McCalmont township, Jefferson County	230	32	54	21	41	34	27	11	10	
McCandless township, Allegheny County	8 192	21	229	616	623	533	753	737	4 680	
McCandless Township CDP, Allegheny County ..	8 192	21	229	616	623	533	753	737	4 680	
McChesneytown-Loyalhanna CDP, Westmoreland County	1 037	106	255	131	87	79	143	103	133	
McClure borough, Snyder County	217	14	69	33	8	23	20	26	24	
McConnellsburg borough, Fulton County	200	10	50	38	9	16	25	20	32	
McDonald borough	556	52	127	47	37	40	88	55	110	
Allegheny County (part)	144	14	46	18	13	-	14	9	30	
Washington County (part)	412	38	81	29	24	40	74	46	80	
McEwensville borough, Northumberland County .	74	5	20	6	-	12	10	16	5	
McGovern CDP, Washington County	872	28	180	166	99	46	70	80	203	
McHenry township, Lycoming County	33	2	8	-	-	14	-	6	-	
McIntyre township, Lycoming County	108	9	23	10	15	8	13	14	16	
McKean borough, Erie County	88	-	19	17	8	2	12	18	12	
McKean township, Erie County	773	35	110	50	15	31	121	135	276	
McKeansburg CDP, Schuylkill County	46	1	13	6	2	-	6	5	13	
McKeesport city, Allegheny County	5 417	423	1 079	854	687	533	871	554	416	
McKees Rocks borough, Allegheny County	1 304	116	287	224	147	91	211	158	70	
McMurray CDP, Washington County	1 527	24	58	146	72	53	120	129	925	
McNett township, Lycoming County	23	-	9	4	2	2	6	-	-	
McSherrystown borough, Adams County	615	45	160	58	34	-	74	127	117	
Macungie borough, Lehigh County	749	-	76	140	27	15	83	75	333	
McVeytown borough, Mifflin County	114	7	47	12	-	13	12	18	5	
Madison township, Armstrong County	197	75	46	6	21	7	38	-	4	
Madison township, Clarion County	284	60	69	28	29	22	39	29	8	
Madison township, Columbia County	255	20	33	44	21	2	45	40	50	
Madison township, Lackawanna County	475	17	55	43	18	30	77	96	139	
Madison borough, Westmoreland County	147	6	38	22	15	8	14	26	18	
Madisonburg CDP, Centre County	33	8	2	-	2	3	10	4	4	
Mahaffey borough, Clearfield County	83	8	27	15	4	7	13	7	2	
Mahanoy township, Schuylkill County	357	48	126	47	40	21	40	12	23	
Mahanoy City borough, Schuylkill County	1 547	279	467	202	127	236	126	62	48	
Mahoning township, Armstrong County	372	111	89	19	47	26	54	16	10	
Mahoning township, Carbon County	921	10	86	168	74	65	86	207	225	
Mahoning township, Lawrence County	743	84	189	80	66	63	116	58	87	
Mahoning township, Montour County	978	64	187	63	97	107	92	64	304	
Maidencreek township, Berks County	1 903	9	63	184	109	66	135	231	1 106	
Main township, Columbia County	265	11	34	19	28	11	37	53	72	
Mainville CDP, Columbia County	14	2	6	-	-	-	4	-	2	
Malvern borough, Chester County	653	7	14	55	25	38	68	66	380	
Manchester township, Wayne County	133	8	25	19	11	8	24	18	20	
Manchester borough, York County	520	9	69	55	12	30	36	131	178	
Manchester township, York County	4 031	69	566	394	107	153	493	537	1 712	
Manheim borough, Lancaster County	1 193	8	106	202	112	59	156	202	348	
Manheim township, Lancaster County	9 008	84	719	1 005	642	450	806	1 147	4 155	
Manheim township, York County	758	15	53	86	44	19	47	104	390	
Mann township, Bedford County	54	21	7	2	3	5	9	2	5	
Manns Choice borough, Bedford County	72	6	18	6	11	4	11	12	4	

Table 28. Selected Monthly Owner Costs: 2000—Con.

[Data based on a sample (except Tables 65-68). For information on confidentiality protection, coverage, sampling error, and nonsampling error, see Appendix G. For location of definitions, see "How to Use This Census Report"]

State County Place and County Subdivision	Specified owner- occupied housing units	Selected monthly owner costs								
		Less than \$200	\$200 to \$299	\$300 to \$399	\$400 to \$499	\$500 to \$599	\$600 to \$799	\$800 to \$999	\$1,000 or more	
PLACE AND COUNTY SUBDIVISION—Con.										
Manor township, Armstrong County	1 282	55	317	201	114	78	183	162	172	
Manor township, Lancaster County	4 263	67	354	477	241	93	440	871	1 720	
Manor borough, Westmoreland County	784	40	135	44	50	23	106	110	276	
Manorville borough, Armstrong County	105	8	23	21	21	12	14	4	2	
Mansfield borough, Tioga County	330	4	32	68	29	31	36	61	69	
Maple Glen CDP, Montgomery County	2 057	-	13	44	55	134	188	147	1 476	
Mapleton borough, Huntingdon County	149	16	41	21	24	17	18	8	4	
Marcus Hook borough, Delaware County	447	35	74	44	21	14	84	109	66	
Marianna borough, Washington County	171	60	24	14	24	16	27	2	4	
Marietta borough, Lancaster County	648	4	96	57	38	54	97	123	179	
Marion township, Beaver County	177	2	23	28	5	11	23	32	53	
Marion township, Berks County	326	13	33	50	26	13	39	43	109	
Marion township, Butler County	226	34	48	24	15	10	56	14	25	
Marion township, Centre County	214	12	12	7	11	8	31	44	89	
Marion Center borough, Indiana County	100	16	37	8	13	4	10	7	5	
Marion Heights borough, Northumberland County	234	46	46	33	37	11	31	16	14	
Marklesburg borough, Huntingdon County	56	-	22	12	5	-	10	3	4	
Markleysburg borough, Fayette County	47	7	18	6	2	-	6	3	5	
Marlborough township, Montgomery County	737	-	17	71	80	43	48	74	404	
Marlin CDP, Schuylkill County	184	9	21	20	27	11	17	17	62	
Marple township, Delaware County	6 910	41	242	689	765	516	710	562	3 385	
Mars borough, Butler County	314	8	38	62	17	10	40	48	91	
Marshall township, Allegheny County	1 631	14	55	70	65	64	85	123	1 155	
Marshallton CDP, Northumberland County	476	84	187	49	29	26	38	33	30	
Martic township, Lancaster County	1 151	31	118	86	54	24	125	212	501	
Martinsburg borough, Blair County	437	45	125	83	27	23	57	24	53	
Marysville borough, Perry County	641	4	96	117	26	34	86	153	125	
Masontown borough, Fayette County	961	96	297	127	27	134	169	57	54	
Matamoras borough, Pike County	597	8	68	104	39	30	63	78	207	
Maxatawny township, Berks County	789	14	87	169	61	46	40	59	313	
Mayberry township, Montour County	44	6	7	3	3	5	10	3	7	
Mayfield borough, Lackawanna County	480	-	113	66	49	31	61	72	88	
Maytown CDP, Lancaster County	786	-	50	38	63	27	164	233	211	
Mead township, Warren County	435	44	107	42	36	31	92	47	36	
Meadowood CDP, Butler County	958	58	222	133	68	49	115	109	204	
Meadville city, Crawford County	2 160	53	259	383	207	306	260	248	444	
Mechanicsburg borough, Cumberland County	2 291	28	265	357	154	42	303	432	710	
Mechanicsville CDP, Montour County	773	58	176	42	77	73	79	46	222	
Mechanicsville borough, Schuylkill County	189	5	65	37	15	13	24	12	18	
Media borough, Delaware County	913	13	56	57	81	62	72	103	469	
Mehoopany township, Wyoming County	161	2	16	16	20	19	29	27	32	
Menallen township, Adams County	616	23	113	80	41	34	61	85	179	
Menallen township, Fayette County	1 036	204	202	127	79	106	113	71	134	
Menno township, Mifflin County	234	38	46	23	14	19	48	34	12	
Mercer township, Butler County	198	27	36	24	18	6	33	24	30	
Mercer borough, Mercer County	492	5	97	86	30	64	76	65	69	
Mercersburg borough, Franklin County	334	11	72	41	15	20	58	46	71	
Meridian CDP, Butler County	1 268	8	256	186	92	71	164	198	293	
Meshoppen borough, Wyoming County	77	6	15	10	1	5	10	15	15	
Meshoppen township, Wyoming County	111	7	15	10	3	3	27	12	34	
Metal township, Franklin County	320	41	74	24	28	23	49	41	40	
Mexico CDP, Juniata County	91	36	13	4	4	4	14	16	-	
Meyersdale borough, Somerset County	563	46	142	89	29	60	144	34	19	
Middleburg borough, Snyder County	296	13	55	54	32	19	53	40	30	
Middlebury township, Tioga County	194	20	37	18	20	19	29	33	18	
Middlecreek township, Snyder County	464	26	73	32	47	39	113	57	77	
Middlecreek township, Somerset County	190	29	34	18	13	19	33	18	26	
Middle Paxton township, Dauphin County	1 260	19	196	138	91	63	134	103	516	
Middleport borough, Schuylkill County	129	14	31	22	15	14	18	10	5	
Middlesex township, Butler County	1 360	31	180	229	118	55	92	177	478	
Middlesex township, Cumberland County	1 133	38	138	135	32	42	15	155	578	
Middle Smithfield township, Monroe County	2 884	27	97	181	100	124	296	416	1 643	
Middle Taylor township, Cambria County	243	22	87	28	23	15	23	23	22	
Middletown township, Bucks County	11 363	23	118	440	738	724	840	875	7 605	
Middletown borough, Dauphin County	1 766	77	255	184	120	144	351	374	261	
Middletown township, Delaware County	3 731	31	92	225	326	259	285	273	2 240	
Middletown CDP, Northampton County	2 356	43	181	341	162	71	179	240	1 139	
Middletown township, Susquehanna County	28	7	6	-	5	2	5	3	-	
Midland borough, Beaver County	589	43	111	100	66	61	128	50	30	
Midway CDP, Adams County	623	7	71	87	26	37	116	135	144	
Midway borough, Washington County	281	33	74	28	20	26	47	22	31	
Mifflin township, Columbia County	555	64	90	54	27	40	93	76	111	
Mifflin township, Dauphin County	108	8	32	8	-	10	20	8	22	
Mifflin borough, Juniata County	108	9	32	6	6	22	21	5	7	
Mifflin township, Lycoming County	189	8	33	25	7	8	45	29	34	
Mifflin borough, Union County	794	7	180	114	49	16	141	155	132	
Mifflintown borough, Juniata County	161	13	51	8	6	16	31	17	19	
Mifflinville CDP, Columbia County	373	48	60	44	18	32	56	47	68	
Miles township, Centre County	271	20	79	31	12	12	41	31	45	
Milesburg borough, Centre County	263	10	41	31	13	15	51	44	58	
Milford township, Bucks County	2 272	55	54	198	118	154	144	164	1 385	
Milford township, Juniata County	347	46	76	17	22	27	64	61	34	
Milford borough, Pike County	282	8	12	26	26	26	29	26	129	
Milford township, Pike County	386	7	21	26	32	35	34	39	192	
Milford township, Somerset County	369	53	87	28	13	41	56	36	55	
Milbourne borough, Delaware County	49	-	-	9	4	8	8	7	13	
Millcreek township, Clarion County	79	10	16	-	3	23	17	6	4	
Millcreek township, Erie County	13 446	306	1 519	1 574	866	741	1 656	1 909	4 875	
Mill Creek borough, Huntingdon County	64	1	32	-	3	4	12	8	4	

Table 28. Selected Monthly Owner Costs: 2000—Con.

[Data based on a sample (except Tables 65-68). For information on confidentiality protection, coverage, sampling error, and nonsampling error, see Appendix G. For location of definitions, see "How to Use This Census Report"]

State County Place and County Subdivision	Specified owner- occupied housing units	Selected monthly owner costs								
		Less than \$200	\$200 to \$299	\$300 to \$399	\$400 to \$499	\$500 to \$599	\$600 to \$799	\$800 to \$999	\$1,000 or more	
PLACE AND COUNTY SUBDIVISION—Con.										
Millcreek township, Lebanon County	678	35	125	96	21	35	116	100	150	
Mill Creek township, Lycoming County	117	3	18	12	-	5	19	26	34	
Mill Creek township, Mercer County	81	5	22	10	3	6	9	14	12	
Miller township, Huntingdon County	94	2	10	9	6	7	15	17	28	
Miller township, Perry County	131	6	14	3	13	15	18	28	34	
Millersburg borough, Dauphin County	627	68	92	111	28	50	110	84	84	
Millersburg borough, Perry County	219	6	52	18	9	4	30	48	52	
Millersville borough, Lancaster County	1 396	7	130	302	141	37	135	186	458	
Mill Hall borough, Clinton County	434	10	93	72	40	40	63	59	57	
Millheim borough, Centre County	199	10	32	26	4	11	35	21	60	
Millstone township, Elk County	15	7	4	2	-	-	2	-	-	
Millvale borough, Allegheny County	854	71	142	148	107	68	150	81	87	
Mill Village borough, Erie County	81	12	15	4	8	7	10	10	15	
Millville borough, Columbia County	178	8	41	21	17	7	26	30	28	
Milroy CDP, Mifflin County	311	16	47	31	27	63	72	18	37	
Milton borough, Northumberland County	1 401	57	316	219	129	68	211	200	201	
Mineral township, Venango County	79	5	20	3	10	8	14	6	13	
Minersville borough, Schuylkill County	1 315	118	389	148	164	131	178	115	72	
Modena borough, Chester County	97	2	8	14	9	4	13	22	25	
Mohnton borough, Berks County	772	-	58	91	27	41	112	100	343	
Monaca borough, Beaver County	1 653	84	251	263	174	127	234	231	289	
Monaghan township, York County	492	4	53	41	31	15	16	87	245	
Monessen city, Westmoreland County	2 848	245	780	560	264	288	317	218	176	
Monongahela township, Greene County	396	29	117	51	55	23	48	35	38	
Monongahela city, Washington County	1 227	103	277	202	132	65	214	121	113	
Monroe township, Bedford County	171	32	40	8	11	13	15	15	37	
Monroe borough, Bradford County	147	5	33	21	9	16	23	21	19	
Monroe township, Bradford County	195	18	44	20	24	13	26	23	27	
Monroe township, Clarion County	326	51	47	40	32	25	32	35	64	
Monroe township, Cumberland County	1 567	61	243	133	72	53	140	165	700	
Monroe township, Juniata County	399	68	89	36	28	28	46	46	58	
Monroe township, Snyder County	1 199	93	155	140	71	44	168	178	350	
Monroe township, Wyoming County	308	12	61	34	10	20	51	52	68	
Mont Alto borough, Franklin County	382	19	88	23	19	16	82	95	40	
Montgomery township, Franklin County	1 044	99	176	57	75	39	170	167	261	
Montgomery township, Indiana County	288	64	94	31	21	23	26	15	14	
Montgomery borough, Lycoming County	356	7	68	38	15	26	84	65	53	
Montgomery township, Montgomery County	6 435	12	113	149	271	261	315	368	4 946	
Montgomeryville CDP, Montgomery County	3 485	-	60	88	191	171	220	202	2 553	
Montour township, Columbia County	334	12	92	45	19	10	45	41	70	
Montoursville borough, Lycoming County	1 412	16	225	264	148	44	199	180	336	
Montrose borough, Susquehanna County	404	4	39	75	46	34	61	67	78	
Monument CDP, Centre County	43	13	10	7	3	3	4	3	-	
Moon township, Allegheny County	5 670	71	285	556	408	369	492	602	2 887	
Moore township, Northampton County	2 035	58	166	203	147	49	168	177	1 067	
Moosic borough, Lackawanna County	1 288	24	210	247	97	105	141	152	312	
Moreland township, Lycoming County	164	7	20	8	21	27	22	22	37	
Morgan township, Greene County	565	47	160	104	22	73	78	36	45	
Morris township, Clearfield County	779	54	191	119	54	83	139	86	53	
Morris township, Greene County	88	14	18	15	6	7	11	5	12	
Morris township, Huntingdon County	57	6	11	6	-	4	8	7	15	
Morris township, Tioga County	107	19	32	12	9	7	13	11	4	
Morris township, Washington County	142	16	45	14	6	15	14	9	23	
Morrisville borough, Bucks County	2 199	5	97	184	140	144	186	285	1 158	
Morrisville CDP, Greene County	278	8	54	32	31	53	62	24	14	
Morton borough, Delaware County	576	-	43	39	70	61	48	85	230	
Moscow borough, Lackawanna County	485	4	40	82	30	19	37	63	210	
Mountainhome CDP, Monroe County	314	-	29	16	64	18	39	83	65	
Mountain Top CDP, Luzerne County	4 366	127	449	469	301	211	508	595	1 706	
Mount Carbon borough, Schuylkill County	35	2	9	2	6	3	9	2	2	
Mount Carmel borough, Northumberland County	2 139	521	574	300	190	169	214	79	92	
Mount Carmel township, Northumberland County	874	160	183	155	96	60	90	63	67	
Mount Cobb CDP, Lackawanna County	581	9	57	65	23	17	82	82	246	
Mount Gretna borough, Lebanon County	101	-	8	12	12	6	-	25	38	
Mount Gretna Heights CDP, Lebanon County	137	4	26	22	4	9	21	18	33	
Mount Holly Springs borough, Cumberland County	457	8	36	75	20	19	55	122	122	
Mount Jewett borough, McKean County	264	17	63	31	30	50	44	18	11	
Mount Joy township, Adams County	699	23	37	111	16	26	92	115	279	
Mount Joy borough, Lancaster County	1 579	40	136	218	63	73	226	309	514	
Mount Joy township, Lancaster County	1 954	29	155	179	55	62	164	380	930	
Mount Lebanon township, Allegheny County	9 313	67	216	478	642	721	896	932	5 361	
Mount Lebanon CDP, Allegheny County	9 313	67	216	478	642	721	896	932	5 361	
Mount Oliver borough, Allegheny County	838	25	136	112	80	83	258	88	56	
Mount Penn borough, Berks County	909	25	75	145	60	44	115	192	253	
Mount Pleasant township, Adams County	829	16	132	82	46	24	131	143	255	
Mount Pleasant township, Columbia County	315	17	67	26	19	22	39	66	59	
Mount Pleasant township, Washington County	843	108	171	107	63	53	74	106	161	
Mount Pleasant township, Wayne County	226	15	35	17	21	19	39	39	41	
Mount Pleasant borough, Westmoreland County	1 226	129	191	187	112	90	144	176	197	
Mount Pleasant township, Westmoreland County	2 749	346	602	335	180	238	311	316	421	
Mount Pleasant Mills CDP, Snyder County	70	6	16	2	11	5	12	5	13	
Mount Pocono borough, Monroe County	571	4	30	60	38	14	49	74	302	
Mount Union borough, Huntingdon County	526	47	149	73	29	49	86	76	17	
Mountville borough, Lancaster County	690	14	93	87	17	7	81	143	248	
Mount Wolf borough, York County	396	12	83	54	19	10	51	91	76	
Muddy Creek township, Butler County	340	23	72	26	17	27	50	44	81	
Muhlenberg township, Berks County	5 000	105	464	844	531	218	565	773	1 500	
Muncy borough, Lycoming County	656	27	100	101	45	15	140	51	177	
Muncy township, Lycoming County	278	15	31	42	25	11	63	37	54	

Table 28. Selected Monthly Owner Costs: 2000—Con.

[Data based on a sample (except Tables 65-68). For information on confidentiality protection, coverage, sampling error, and nonsampling error, see Appendix G. For location of definitions, see "How to Use This Census Report"]

State County Place and County Subdivision	Specified owner- occupied housing units	Selected monthly owner costs								
		Less than \$200	\$200 to \$299	\$300 to \$399	\$400 to \$499	\$500 to \$599	\$600 to \$799	\$800 to \$999	\$1,000 or more	
PLACE AND COUNTY SUBDIVISION—Con.										
Muncy Creek township, Lycoming County	686	18	140	77	32	42	85	125	167	
Munhall borough, Allegheny County	3 533	105	507	615	466	323	623	333	561	
Municipality of Monroeville borough, Allegheny County	8 248	216	922	1 002	824	547	1 030	1 133	2 574	
Municipality of Murrysville borough, Westmoreland County	5 768	74	376	467	558	397	430	501	2 965	
Munster township, Cambria County	118	21	25	22	3	4	15	13	15	
Myerstown borough, Lebanon County	652	37	105	72	25	35	148	121	109	
Nanticoke city, Luzerne County	2 656	112	708	487	304	196	363	173	313	
Nanty-Glo borough, Cambria County	932	102	330	160	58	81	114	55	32	
Napier township, Bedford County	341	41	80	45	25	26	63	42	19	
Narberth borough, Montgomery County	1 062	-	35	58	90	75	103	109	592	
Nazareth borough, Northampton County	1 255	16	97	183	161	40	158	224	376	
Nelson township, Tioga County	104	10	22	4	8	4	23	19	14	
Nemacolin CDP, Greene County	252	64	79	27	23	20	12	10	17	
Nescopeck borough, Luzerne County	361	31	82	40	35	25	66	33	49	
Nescopeck township, Luzerne County	270	14	35	22	13	18	43	49	76	
Neshannock township, Lawrence County	2 796	25	331	489	362	201	316	316	756	
Nesquehoning borough, Carbon County	915	30	261	130	97	30	39	173	155	
Nether Providence township, Delaware County ..	4 021	16	91	115	136	136	524	421	2 582	
Nether Providence Township CDP, Delaware County	4 021	16	91	115	136	136	524	421	2 582	
Neville township, Allegheny County	283	15	35	42	26	34	55	40	36	
New Albany borough, Bradford County	80	15	8	14	4	13	15	10	1	
New Alexandria borough, Westmoreland County ..	167	8	47	17	17	16	14	26	22	
New Baltimore borough, Somerset County	49	10	10	11	6	-	2	7	3	
New Beaver borough, Lawrence County	288	29	75	30	24	25	45	31	29	
New Berlin borough, Union County	225	12	29	44	9	15	33	35	48	
Newberry township, York County	3 251	82	212	344	98	148	463	571	1 333	
New Bethlehem borough, Clarion County	253	28	95	42	14	15	28	19	12	
New Boston-Morea CDP, Schuylkill County	160	20	62	12	21	14	22	7	2	
New Brighton borough, Beaver County	1 303	69	220	206	114	180	252	102	160	
New Britain borough, Bucks County	698	-	16	63	79	17	33	90	400	
New Britain township, Bucks County	3 082	12	74	171	176	139	187	233	2 090	
New Buffalo borough, Perry County	22	-	8	-	2	5	2	5	-	
Newburg borough, Clearfield County	15	2	2	2	-	2	2	5	-	
Newburg borough, Cumberland County	100	4	22	12	3	3	16	14	26	
New Castle city, Lawrence County	6 451	273	1 404	1 296	769	804	1 151	423	331	
New Castle township, Schuylkill County	136	52	34	16	15	2	11	6	-	
New Castle Northwest CDP, Lawrence County	502	-	112	100	64	27	68	44	87	
New Centerville borough, Somerset County	74	24	18	7	10	11	-	2	2	
New Columbus borough, Luzerne County	40	-	8	2	8	4	14	4	-	
New Cumberland borough, Cumberland County ..	2 263	82	201	342	139	70	234	447	748	
New Eagle borough, Washington County	596	49	155	91	86	31	81	66	37	
Newell borough, Fayette County	184	34	43	24	30	8	29	7	9	
New Florence borough, Westmoreland County ...	204	14	65	36	8	17	31	29	4	
New Freedom borough, York County	1 135	34	152	93	64	47	26	91	628	
New Galilee borough, Beaver County	97	2	30	11	13	10	14	9	8	
New Garden township, Chester County	1 851	-	39	128	137	57	83	27	1 380	
New Hanover township, Montgomery County	2 069	6	129	245	83	73	149	123	1 261	
New Holland borough, Lancaster County	1 346	-	193	232	87	20	85	226	503	
New Hope borough, Bucks County	588	-	5	25	21	30	38	47	422	
New Kensington city, Westmoreland County	3 680	90	646	648	326	335	602	426	607	
New Kingstown CDP, Cumberland County	151	-	8	-	-	18	34	32	59	
New Lebanon borough, Mercer County	36	4	14	8	4	1	-	3	2	
Newlin township, Chester County	216	-	-	13	20	14	16	16	137	
New London township, Chester County	1 098	-	5	25	39	54	35	70	870	
Newmanstown CDP, Lebanon County	427	16	79	39	15	35	75	75	93	
New Milford borough, Susquehanna County	199	2	42	34	12	8	28	47	26	
New Milford township, Susquehanna County	256	19	35	38	15	17	32	42	58	
New Morgan borough, Berks County	3	-	-	2	-	-	-	1	-	
New Oxford borough, Adams County	304	7	75	31	23	18	48	39	63	
New Paris borough, Bedford County	51	9	7	3	3	8	15	6	-	
New Philadelphia borough, Schuylkill County	342	48	109	27	43	21	50	24	20	
Newport township, Luzerne County	1 000	56	220	218	111	35	122	113	125	
Newport borough, Perry County	320	32	74	34	20	28	37	37	58	
New Ringgold borough, Schuylkill County	65	13	24	2	4	2	8	5	7	
Newry borough, Blair County	47	4	15	4	1	-	11	2	10	
New Salem borough, York County	201	9	27	23	4	7	17	31	83	
New Salem-Buffington CDP, Fayette County	233	35	44	26	11	32	28	24	33	
New Sewickley township, Beaver County	1 692	74	194	241	159	93	216	260	455	
New Stanton borough, Westmoreland County	327	8	71	82	4	4	37	59	62	
Newton township, Lackawanna County	628	7	59	89	68	25	47	80	253	
Newton Hamilton borough, Mifflin County	69	15	12	-	3	11	15	11	2	
Newtown borough, Bucks County	578	-	4	12	30	67	34	39	392	
Newtown township, Bucks County	5 357	-	42	119	225	160	258	452	4 101	
Newtown township, Delaware County	3 249	48	130	239	169	209	253	273	1 928	
Newtown CDP, Schuylkill County	71	2	20	5	6	16	10	4	8	
Newtown Grant CDP, Bucks County	1 152	-	18	23	49	-	15	66	981	
New Vernon township, Mercer County	78	2	11	11	4	8	25	10	7	
Newville borough, Cumberland County	277	18	49	37	12	34	34	50	43	
New Washington borough, Clearfield County	12	6	2	-	-	2	-	2	-	
New Wilmington borough, Lawrence County	303	12	57	58	18	16	28	50	64	
Nicholson township, Fayette County	375	77	83	49	24	33	45	26	38	
Nicholson borough, Wyoming County	182	2	27	32	15	6	33	32	35	
Nicholson township, Wyoming County	225	6	27	20	20	18	38	32	64	
Nippenose township, Lycoming County	148	5	49	21	15	6	21	19	12	
Nixon CDP, Butler County	469	-	69	67	28	17	60	35	193	
Nockamixon township, Bucks County	779	-	18	96	54	32	27	28	524	
Norristown borough, Montgomery County	5 378	127	465	612	487	275	708	816	1 888	

Table 28. Selected Monthly Owner Costs: 2000—Con.

[Data based on a sample (except Tables 65-68). For information on confidentiality protection, coverage, sampling error, and nonsampling error, see Appendix G. For location of definitions, see "How to Use This Census Report"]

State County Place and County Subdivision	Specified owner- occupied housing units	Selected monthly owner costs							
		Less than \$200	\$200 to \$299	\$300 to \$399	\$400 to \$499	\$500 to \$599	\$600 to \$799	\$800 to \$999	\$1,000 or more
PLACE AND COUNTY SUBDIVISION—Con.									
North Abington township, Lackawanna County	184	-	9	26	12	8	28	15	86
Northampton township, Bucks County	11 179	8	78	229	595	801	1 001	714	7 753
Northampton borough, Northampton County	2 684	69	378	412	141	102	299	395	888
Northampton township, Somerset County	55	8	23	5	-	3	4	10	2
North Annville township, Lebanon County	504	40	118	80	8	40	63	53	102
North Apollo borough, Armstrong County	437	16	99	101	32	27	80	36	46
North Beaver township, Lawrence County	989	63	208	159	65	62	120	135	177
North Belle Vernon borough, Westmoreland County	581	33	206	75	25	75	81	38	48
North Bethlehem township, Washington County ..	369	54	58	42	13	18	49	65	70
North Braddock borough, Allegheny County	1 427	192	344	212	179	155	189	105	51
North Branch township, Wyoming County	23	2	5	2	6	2	2	-	4
North Buffalo township, Armstrong County	739	21	85	169	38	58	119	109	140
North Catasauqua borough, Northampton County ..	838	7	60	169	86	45	111	110	250
North Centre township, Columbia County	376	17	69	43	21	27	59	54	86
North Charleroi borough, Washington County	388	57	100	50	31	41	70	25	14
North Codorus township, York County	2 094	56	286	277	65	57	189	264	900
North Cornwall township, Lebanon County	1 553	54	188	138	112	88	239	251	483
North Coventry township, Chester County	2 054	13	79	172	224	151	207	162	1 046
North East borough, Erie County	885	46	149	106	64	41	139	147	193
North East township, Erie County	1 256	51	167	159	79	80	215	202	303
Northeast Madison township, Perry County	126	10	21	20	4	4	19	24	24
Northern Cambria borough, Cambria County	1 124	73	357	235	160	62	124	67	46
North Fayette township, Allegheny County	2 753	128	261	257	149	105	293	427	1 133
North Franklin township, Washington County	1 336	101	252	214	62	79	171	107	350
North Heidelberg township, Berks County	285	-	23	23	16	10	32	27	154
North Hopewell township, York County	553	11	71	54	26	14	73	73	231
North Huntingdon township, Westmoreland County	9 346	219	1 576	1 432	591	610	1 251	1 127	2 540
North Irwin borough, Westmoreland County	232	15	51	19	21	24	49	39	14
North Lebanon township, Lebanon County	2 674	53	421	360	142	52	374	441	831
North Londonderry township, Lebanon County	2 192	28	189	350	111	96	241	329	848
North Mahoning township, Indiana County	178	24	40	37	20	-	33	16	8
North Manheim township, Schuylkill County	846	32	145	104	36	66	114	95	254
North Middleton township, Cumberland County ..	2 367	52	369	382	94	90	262	442	676
Northmoreland township, Wyoming County	305	10	27	36	19	16	62	54	81
North Newton township, Cumberland County	484	44	73	30	9	19	66	97	146
North Philipsburg CDP, Centre County	134	12	62	6	13	6	5	15	15
North Sewickley township, Beaver County	1 677	99	278	306	71	93	221	258	351
North Shenango township, Crawford County	348	40	88	39	15	37	60	34	35
North Strabane township, Washington County	3 219	139	365	271	250	192	390	404	1 208
North Towanda township, Bradford County	172	4	25	22	20	21	16	22	42
Northumberland borough, Northumberland County	1 016	68	185	72	98	89	167	170	167
North Union township, Fayette County	3 220	720	853	296	247	305	426	159	214
North Union township, Schuylkill County	288	8	55	39	19	27	56	46	38
North Vandergrift-Pleasant View CDP, Armstrong County	375	73	130	36	9	27	36	28	36
North Versailles township, Allegheny County	3 293	142	588	701	260	275	603	349	375
North Versailles CDP, Allegheny County	3 293	142	588	701	260	275	603	349	375
North Wales borough, Montgomery County	903	31	33	61	76	38	70	75	519
Northwest Harborcreek CDP, Erie County	2 423	39	330	342	97	114	383	427	691
North Whitehall township, Lehigh County	3 660	16	274	332	171	88	293	398	2 088
North Woodbury township, Blair County	457	40	95	62	30	38	73	73	46
North York borough, York County	388	39	65	30	19	31	110	60	34
Norwegian township, Schuylkill County	704	39	103	108	82	29	87	65	191
Norwich township, McKean County	108	22	21	12	14	12	16	6	5
Nonwood borough, Delaware County	1 586	6	74	132	115	111	189	280	679
Nottingham township, Washington County	637	22	84	81	51	34	43	68	254
Noxen township, Wyoming County	162	15	24	20	11	23	25	20	24
Noyes township, Clinton County	160	25	44	23	24	12	12	11	9
Nuangola borough, Luzerne County	212	9	22	30	17	17	52	34	31
Numidia CDP, Columbia County	76	13	15	5	5	2	28	4	4
Nuremberg CDP, Schuylkill County	51	4	10	2	2	12	6	11	4
Oakdale borough, Allegheny County	476	15	38	91	43	50	61	74	104
Oak Hills CDP, Butler County	579	12	90	61	35	35	52	104	190
Oakland township, Butler County	612	25	125	85	53	24	87	97	116
Oakland CDP, Lawrence County	490	12	111	116	36	59	48	37	71
Oakland borough, Susquehanna County	154	2	20	34	15	13	32	21	17
Oakland township, Susquehanna County	69	8	19	4	12	-	13	7	6
Oakland township, Venango County	282	42	63	32	21	34	37	24	29
Oakmont borough, Allegheny County	1 649	12	111	140	108	108	299	236	635
Oakwood CDP, Lawrence County	753	28	186	119	106	46	132	63	73
Ogle township, Somerset County	116	10	35	-	5	7	18	18	23
O'Hara township, Allegheny County	2 792	13	127	226	234	172	382	279	1 359
O'Hara Township CDP, Allegheny County	2 792	13	127	226	234	172	382	279	1 359
Ohio township, Allegheny County	868	10	64	72	47	35	77	102	461
Ohioville borough, Fayette County	10	2	2	2	4	-	-	-	-
Ohioville borough, Beaver County	941	53	82	133	116	60	169	181	147
Oil City city, Venango County	2 731	220	627	444	317	242	359	269	253
Oil Creek township, Crawford County	340	45	88	40	25	35	63	24	20
Oilcreek township, Venango County	151	16	25	27	8	21	35	11	8
Oklahoma borough, Westmoreland County	278	28	52	29	14	34	45	42	34
Old Forge borough, Lackawanna County	2 330	61	418	495	188	123	286	265	494
Old Lycoming township, Lycoming County	1 586	33	262	320	73	109	219	296	274
Old Orchard CDP, Northampton County	848	19	26	120	64	92	46	90	391
Oley township, Berks County	894	26	133	111	66	35	80	111	332
Oliver CDP, Fayette County	673	210	212	69	26	32	85	14	25
Oliver township, Jefferson County	232	29	68	27	14	16	41	22	15
Oliver township, Mifflin County	491	45	114	42	35	35	82	72	66

Table 28. Selected Monthly Owner Costs: 2000—Con.

[Data based on a sample (except Tables 65-68). For information on confidentiality protection, coverage, sampling error, and nonsampling error, see Appendix G. For location of definitions, see "How to Use This Census Report"]

State County Place and County Subdivision	Specified owner- occupied housing units	Selected monthly owner costs								
		Less than \$200	\$200 to \$299	\$300 to \$399	\$400 to \$499	\$500 to \$599	\$600 to \$799	\$800 to \$999	\$1,000 or more	
PLACE AND COUNTY SUBDIVISION—Con.										
Oliver township, Perry County	413	4	79	60	33	12	58	62	105	
Olyphant borough, Lackawanna County	1 272	33	297	190	113	98	139	226	176	
Oneida township, Huntingdon County	298	9	55	46	13	18	68	35	54	
Oneida CDP, Schuylkill County	78	14	35	7	2	7	7	6	-	
Ontelaunee township, Berks County	360	9	56	45	35	23	42	42	108	
Orange township, Columbia County	255	4	29	31	10	13	29	35	104	
Orangeville borough, Columbia County	82	6	16	10	6	3	16	21	4	
Orbisonia borough, Huntingdon County	105	8	35	21	4	12	13	6	6	
Orchard Hills CDP, Armstrong County	455	69	97	66	28	14	55	66	60	
Oregon township, Wayne County	146	3	27	20	14	4	25	30	23	
Oreland CDP, Montgomery County	1 601	3	39	161	180	135	136	125	822	
Orrstown borough, Franklin County	52	6	10	20	-	3	9	4	-	
Orrtanna CDP, Adams County	42	4	5	2	-	4	15	12	-	
Orwell township, Bradford County	137	25	17	13	2	22	30	12	16	
Orwigsburg borough, Schuylkill County	779	29	96	84	91	20	112	89	258	
Osborne borough, Allegheny County	195	3	5	10	16	9	34	18	100	
Osceola township, Tioga County	122	18	36	11	14	9	12	17	5	
Osceola Mills borough, Clearfield County	323	33	74	42	42	45	50	20	17	
Oswayo borough, Potter County	36	5	6	5	5	4	5	2	4	
Oswayo township, Potter County	35	8	7	-	2	2	6	8	2	
Otter Creek township, Mercer County	93	11	11	11	4	20	17	7	12	
Otto township, McKean County	447	36	95	61	45	60	90	25	35	
Overfield township, Wyoming County	346	14	45	52	18	8	47	49	113	
Overton township, Bradford County	34	8	10	-	6	-	-	6	4	
Oxford township, Adams County	1 129	85	104	71	47	97	209	163	353	
Oxford borough, Chester County	650	-	28	83	65	6	99	101	268	
Packer township, Carbon County	247	10	26	42	23	22	27	42	55	
Paint township, Clarion County	336	15	54	56	42	18	36	33	82	
Paint borough, Somerset County	285	42	93	28	35	21	41	12	13	
Paint township, Somerset County	887	125	267	129	61	38	114	62	91	
Palmer township, Northampton County	5 579	51	332	729	446	341	386	560	2 734	
Palmer Heights CDP, Northampton County	1 309	6	103	223	122	95	79	117	564	
Palmerston borough, Carbon County	1 388	78	234	196	65	72	257	199	287	
Palmyra borough, Lebanon County	1 599	59	321	150	98	54	244	280	393	
Palmyra township, Pike County	964	72	171	115	74	40	124	118	250	
Palmyra township, Wayne County	310	26	47	41	20	7	52	54	63	
Palo Alto borough, Schuylkill County	339	25	83	30	30	45	80	25	21	
Paoli CDP, Chester County	1 511	-	21	194	183	112	150	89	762	
Paradise CDP, Lancaster County	210	-	33	21	22	13	20	25	76	
Paradise township, Lancaster County	800	22	100	126	89	57	73	74	259	
Paradise township, Monroe County	671	18	61	97	31	17	66	101	280	
Paradise township, York County	874	32	121	94	24	28	140	140	295	
Parker city, Armstrong County	196	18	45	34	15	15	37	17	15	
Parker township, Butler County	116	7	19	14	9	19	20	21	7	
Parquesburg borough, Chester County	764	6	24	75	67	51	80	90	371	
Park Forest Village CDP, Centre County	1 814	17	117	170	92	54	126	217	1 021	
Parks township, Armstrong County	676	110	166	71	16	43	113	74	83	
Parkside borough, Delaware County	665	4	45	100	33	19	40	185	239	
Parkville CDP, York County	1 768	81	226	178	35	55	382	383	428	
Parryville borough, Carbon County	118	16	23	7	8	6	20	8	30	
Patterson township, Beaver County	858	34	121	108	108	69	118	97	203	
Patterson Heights borough, Beaver County	218	5	17	28	22	19	11	49	67	
Patterson Township CDP, Beaver County	858	34	121	108	108	69	118	97	203	
Patton borough, Cambria County	550	27	193	86	70	71	55	21	27	
Patton township, Centre County	2 047	36	132	181	115	98	150	363	972	
Paupack township, Wayne County	943	34	101	191	76	59	120	126	236	
Pavia township, Bedford County	62	4	12	10	16	2	10	2	6	
Paxtang borough, Dauphin County	466	-	39	72	22	16	65	94	158	
Paxtonia CDP, Dauphin County	1 432	41	167	226	66	25	127	214	566	
Paxtonville CDP, Snyder County	75	23	16	4	3	-	24	5	-	
Peach Bottom township, York County	1 111	10	76	81	29	40	159	224	462	
Pen Argyl borough, Northampton County	870	12	96	150	88	52	132	150	190	
Penbrook borough, Dauphin County	681	17	107	80	20	70	157	119	111	
Penn township, Berks County	508	4	65	68	29	9	36	48	249	
Penn township, Butler County	1 329	12	170	152	106	42	204	182	461	
Penn township, Centre County	207	14	39	8	7	13	38	22	66	
Penn township, Chester County	615	-	20	39	52	13	46	53	392	
Penn township, Clearfield County	317	27	87	37	20	25	64	39	18	
Penn township, Cumberland County	547	20	75	45	21	18	86	105	177	
Penn township, Huntingdon County	276	13	41	32	17	23	58	37	55	
Penn township, Lancaster County	1 617	18	214	261	51	36	92	320	625	
Penn township, Lycoming County	162	7	26	17	9	15	22	44	22	
Penn township, Perry County	662	41	95	89	35	26	87	95	194	
Penn township, Snyder County	708	50	94	61	31	43	104	91	234	
Penn borough, Westmoreland County	124	19	36	8	14	2	28	10	7	
Penn township, Westmoreland County	5 854	269	657	701	299	240	604	816	2 268	
Penn township, York County	4 184	176	407	446	165	98	566	825	1 501	
Penn del borough, Bucks County	441	-	13	48	84	23	12	52	209	
Penn Forest township, Carbon County	1 630	11	233	218	49	75	223	318	503	
Penn Hills township, Allegheny County	15 066	462	1 508	2 131	1 624	978	2 633	2 363	3 367	
Penn Hills CDP, Allegheny County	15 066	462	1 508	2 131	1 624	978	2 633	2 363	3 367	
Penn Lake Park borough, Luzerne County	96	4	15	11	4	11	18	10	23	
Pennsburg borough, Montgomery County	625	6	41	80	38	16	33	105	306	
Pennsburg township, Chester County	946	16	7	23	59	50	42	48	701	
Pennsburg Village borough, Allegheny County	268	4	2	12	20	20	118	70	22	
Penns Creek CDP, Snyder County	126	4	33	16	2	17	26	14	14	
Pennville CDP, York County	488	19	41	102	24	7	89	87	119	
Penn Wynne CDP, Montgomery County	1 449	9	16	48	110	75	111	152	928	
Pequea township, Lancaster County	1 149	42	116	163	93	20	56	129	530	

Table 28. Selected Monthly Owner Costs: 2000—Con.

[Data based on a sample (except Tables 65-68). For information on confidentiality protection, coverage, sampling error, and nonsampling error, see Appendix G. For location of definitions, see "How to Use This Census Report"]

State County Place and County Subdivision	Specified owner- occupied housing units	Selected monthly owner costs								\$1,000 or more
		Less than \$200	\$200 to \$299	\$300 to \$399	\$400 to \$499	\$500 to \$599	\$600 to \$799	\$800 to \$999		
PLACE AND COUNTY SUBDIVISION—Con.										
Perkasie borough, Bucks County	2 195	30	128	142	211	43	109	189	1 343	
Perkiomen township, Montgomery County	2 117	-	8	105	88	67	89	214	1 546	
Perry township, Armstrong County	75	13	14	21	-	8	5	10	4	
Perry township, Berks County	606	5	77	114	55	39	42	88	186	
Perry township, Clarion County	237	54	61	20	22	22	25	18	15	
Perry township, Fayette County	629	169	141	49	34	32	79	49	76	
Perry township, Greene County	282	21	53	52	30	18	32	35	41	
Perry township, Jefferson County	274	26	67	39	16	14	53	39	20	
Perry township, Lawrence County	482	32	106	70	49	34	69	42	80	
Perry township, Mercer County	214	20	66	33	8	23	40	18	6	
Perry township, Snyder County	339	42	74	23	39	17	75	26	43	
Perryopolis borough, Fayette County	523	50	133	83	43	38	44	49	83	
Peters township, Franklin County	999	99	169	120	72	15	143	140	241	
Peters township, Washington County	5 462	63	287	402	304	286	357	504	3 259	
Petersburg borough, Huntingdon County	94	4	24	12	11	8	17	13	5	
Petrolia borough, Butler County	59	6	25	6	6	8	4	2	2	
Philadelphia city, Philadelphia County	315 437	23 281	51 048	46 438	29 818	25 488	48 968	38 544	51 852	
Philipsburg borough, Centre County	665	29	158	87	101	62	90	60	78	
Phoenixville borough, Chester County	3 436	85	321	330	260	185	303	509	1 443	
Piatt township, Lycoming County	213	14	27	33	5	19	41	29	45	
Picture Rocks borough, Lycoming County	187	17	45	24	4	16	28	29	24	
Pike township, Berks County	398	7	18	58	32	13	22	56	192	
Pike township, Bradford County	58	14	2	5	5	3	9	10	10	
Pike township, Clearfield County	500	51	109	45	54	32	92	42	75	
Pike township, Potter County	47	14	6	4	2	2	11	4	4	
Pillow borough, Dauphin County	82	13	14	8	4	21	4	8	10	
Pine township, Allegheny County	2 153	9	74	134	159	73	119	145	1 440	
Pine township, Armstrong County	150	32	56	16	19	22	4	-	1	
Pine township, Clearfield County	16	-	2	-	-	-	4	2	8	
Pine township, Columbia County	166	4	30	12	13	16	30	33	28	
Pine township, Crawford County	125	10	32	32	11	13	8	13	6	
Pine township, Indiana County	411	71	64	114	37	30	58	21	16	
Pine township, Lycoming County	67	6	24	4	-	8	18	2	5	
Pine township, Mercer County	936	46	188	115	43	52	142	106	244	
Pine Creek township, Clinton County	809	18	89	122	79	30	124	115	232	
Pine Creek township, Jefferson County	242	29	63	36	21	21	32	19	21	
Pine Glen CDP, Centre County	71	4	21	13	-	7	9	11	6	
Pine Grove borough, Schuylkill County	538	-	121	106	34	46	105	70	56	
Pine Grove township, Schuylkill County	1 031	48	293	117	60	71	131	120	191	
Pinegrove township, Venango County	219	24	50	32	18	38	25	17	15	
Pine Grove township, Warren County	676	15	128	76	38	47	156	75	141	
Pine Grove Mills CDP, Centre County	336	-	62	18	25	9	61	64	97	
Piney township, Clarion County	66	5	12	7	4	12	16	5	5	
Pitcairn borough, Allegheny County	783	41	124	131	94	49	182	95	67	
Pittsburgh city, Allegheny County	66 568	2 925	10 539	10 093	6 313	6 173	10 593	7 923	12 009	
Pittsfield township, Warren County	261	33	62	32	12	32	48	24	18	
Pittston city, Luzerne County	1 720	72	431	242	137	95	338	169	236	
Pittston township, Luzerne County	981	22	166	147	110	108	99	135	194	
Plainfield CDP, Cumberland County	102	-	67	-	9	-	-	-	26	
Plainfield township, Northampton County	1 533	26	135	223	97	58	54	178	762	
Plain Grove township, Lawrence County	163	8	30	30	3	15	30	25	22	
Plains township, Luzerne County	2 730	125	442	396	289	255	368	321	534	
Platea borough, Erie County	91	11	21	13	5	6	22	11	2	
Pleasant township, Warren County	715	21	145	127	72	45	127	74	104	
Pleasant Gap CDP, Centre County	510	8	114	59	47	16	90	75	101	
Pleasant Hill CDP, Lebanon County	575	38	95	54	29	48	111	144	56	
Pleasant Hills borough, Allegheny County	2 628	17	86	285	303	263	288	408	978	
Pleasant Valley township, Potter County	11	-	2	2	-	-	5	-	2	
Pleasantville borough, Bedford County	41	7	12	5	2	5	4	4	2	
Pleasantville borough, Venango County	240	5	69	53	22	22	38	23	8	
Plum borough, Allegheny County	7 679	231	668	1 070	564	380	914	1 135	2 717	
Plum township, Venango County	159	17	34	24	14	21	24	17	8	
Plumcreek township, Armstrong County	424	27	81	109	24	21	57	58	47	
Plumstead township, Bucks County	2 806	-	41	96	149	90	100	199	2 131	
Plumville borough, Indiana County	55	6	9	6	2	8	14	-	10	
Plunketts Creek township, Lycoming County	191	22	22	18	11	26	20	35	37	
Plymouth borough, Luzerne County	1 429	62	448	233	127	101	196	145	117	
Plymouth township, Luzerne County	584	37	114	87	58	64	93	45	86	
Plymouth township, Montgomery County	4 253	50	194	391	465	337	301	372	2 143	
Plymouth Meeting CDP, Montgomery County	1 494	12	42	121	221	127	77	100	794	
Plymptonville CDP, Clearfield County	274	25	146	20	20	31	18	14	-	
Pocono township, Monroe County	2 661	78	166	198	192	124	314	389	1 200	
Pocono Pines CDP, Monroe County	332	-	22	33	21	10	33	69	144	
Pocopson township, Chester County	712	4	9	42	31	45	39	49	493	
Point township, Northumberland County	1 032	42	214	90	48	71	169	162	236	
Point Marion borough, Fayette County	326	40	75	41	46	22	27	47	28	
Polk township, Jefferson County	60	5	8	13	6	9	8	6	5	
Polk township, Monroe County	1 718	46	111	169	155	34	190	246	767	
Polk borough, Venango County	118	9	41	9	15	14	17	7	6	
Portage borough, Cambria County	788	51	330	106	44	74	89	76	18	
Portage township, Cambria County	1 157	146	264	178	106	130	163	90	80	
Portage township, Cameron County	49	3	14	3	7	5	13	-	4	
Portage township, Potter County	51	2	17	3	13	2	12	-	2	
Port Allegany borough, McKean County	568	15	121	87	26	82	121	54	62	
Port Carbon borough, Schuylkill County	576	28	184	102	56	21	86	50	49	
Port Clinton borough, Schuylkill County	93	2	23	18	9	3	12	13	13	
Porter township, Clarion County	289	95	74	34	14	13	32	12	15	
Porter township, Clinton County	332	21	82	53	19	20	65	43	29	
Porter township, Huntingdon County	440	36	98	45	34	31	64	42	90	

Table 28. Selected Monthly Owner Costs: 2000—Con.

[Data based on a sample (except Tables 65-68). For information on confidentiality protection, coverage, sampling error, and nonsampling error, see Appendix G. For location of definitions, see "How to Use This Census Report"]

State County Place and County Subdivision	Specified owner- occupied housing units	Selected monthly owner costs								
		Less than \$200	\$200 to \$299	\$300 to \$399	\$400 to \$499	\$500 to \$599	\$600 to \$799	\$800 to \$999	\$1,000 or more	
PLACE AND COUNTY SUBDIVISION—Con.										
Porter township, Jefferson County	47	7	12	2	4	8	14	-	-	
Porter township, Lycoming County	409	12	55	61	36	29	65	69	82	
Porter township, Pike County	130	16	16	27	7	7	11	13	33	
Porter township, Schuylkill County	637	110	193	63	53	66	84	51	17	
Portersville borough, Butler County	61	6	11	-	6	2	10	6	20	
Portland borough, Northampton County	124	-	11	28	17	8	7	10	43	
Port Matilda borough, Centre County	143	6	27	23	11	19	30	9	18	
Port Royal borough, Juniata County	211	20	52	16	15	24	36	33	15	
Port Trevorton CDP, Snyder County	79	22	18	12	1	9	2	8	7	
Port Vue borough, Allegheny County	1 456	101	400	270	106	98	246	149	86	
Potter township, Beaver County	128	2	17	19	10	5	18	21	36	
Potter township, Centre County	568	7	61	22	39	17	82	78	262	
Pottsgrove CDP, Montgomery County	1 090	-	29	88	121	56	65	47	684	
Pottstown borough, Montgomery County	4 777	63	270	688	457	235	421	819	1 824	
Pottsville city, Schuylkill County	3 710	194	780	505	322	321	626	345	617	
President township, Venango County	186	36	59	29	12	15	18	5	12	
Preston township, Wayne County	191	2	47	34	20	19	33	24	12	
Price township, Monroe County	716	14	59	51	33	8	88	123	340	
Pringle borough, Luzerne County	318	15	53	58	37	30	52	30	43	
Progress CDP, Dauphin County	2 702	30	313	385	296	83	273	468	854	
Prompton borough, Wayne County	87	13	28	5	2	7	5	20	7	
Prospect borough, Butler County	248	18	62	26	17	5	44	34	42	
Prospect Park borough, Delaware County	1 478	28	28	122	170	82	154	190	704	
Providence township, Lancaster County	1 187	54	163	97	44	18	151	234	426	
Pulaski township, Beaver County	377	7	79	64	25	34	71	58	39	
Pulaski township, Lawrence County	698	53	126	120	50	46	135	130	38	
Punxsutawney borough, Jefferson County	1 392	87	388	254	112	111	220	108	112	
Putnam township, Tioga County	88	11	29	15	6	4	11	8	4	
Pymatuning township, Mercer County	785	52	131	107	76	54	151	115	99	
Pymatuning Central CDP, Crawford County	559	43	127	69	30	57	106	62	65	
Pymatuning North CDP, Crawford County	88	20	16	13	17	6	7	5	4	
Pymatuning South CDP, Crawford County	127	2	39	13	18	19	18	10	8	
Quakertown borough, Bucks County	2 025	34	158	203	173	40	170	399	848	
Quarryville borough, Lancaster County	462	3	89	106	11	23	34	64	132	
Quemahoning township, Somerset County	431	77	95	58	44	38	55	38	26	
Quentin CDP, Lebanon County	165	-	16	25	4	20	22	58	20	
Quincy township, Franklin County	1 067	230	184	42	61	47	142	201	160	
Raccoon township, Beaver County	705	15	31	110	29	68	132	111	209	
Radnor township, Delaware County	5 904	27	157	260	317	233	417	427	4 066	
Radnor Township CDP, Delaware County	5 904	27	157	260	317	233	417	427	4 066	
Railroad borough, York County	47	-	2	17	2	2	7	9	8	
Rainsburg borough, Bedford County	35	5	10	5	-	3	6	4	2	
Ralpho township, Northumberland County	1 170	57	210	294	69	47	95	110	288	
Ramblewood CDP, Centre County	323	9	25	44	25	-	23	63	134	
Ramey borough, Clearfield County	163	24	57	15	18	15	18	14	2	
Randolph township, Crawford County	271	36	61	34	22	19	52	28	19	
Rankin borough, Allegheny County	385	76	77	68	32	62	50	5	15	
Ransom township, Lackawanna County	346	30	58	44	15	13	20	59	107	
Rapho township, Lancaster County	1 787	67	213	265	94	30	154	299	665	
Ravine CDP, Schuylkill County	141	-	45	22	-	20	27	6	21	
Rayburn township, Armstrong County	378	31	93	65	27	33	56	37	36	
Rayne township, Indiana County	631	41	126	90	53	39	106	87	89	
Reade township, Cambria County	390	45	131	58	20	29	66	28	13	
Reading township, Adams County	1 204	43	112	87	26	69	149	271	447	
Reading city, Berks County	13 970	836	1 979	2 012	1 364	1 484	3 034	1 702	1 559	
Reamstown CDP, Lancaster County	838	16	56	105	73	31	74	98	385	
Rebersburg CDP, Centre County	124	8	55	16	2	2	15	10	16	
Redbank township, Armstrong County	212	74	40	13	26	20	33	2	4	
Redbank township, Clarion County	288	77	65	30	38	25	26	14	13	
Red Hill borough, Montgomery County	499	4	54	52	8	17	34	95	235	
Red Lion borough, York County	1 485	53	305	132	62	40	252	274	367	
Redstone township, Fayette County	1 688	431	497	140	110	77	201	106	126	
Reed township, Dauphin County	54	4	14	12	6	2	2	2	12	
Reedsville CDP, Mifflin County	245	17	77	37	27	21	32	13	21	
Reiffton CDP, Berks County	920	-	68	183	100	40	130	102	297	
Reilly township, Schuylkill County	259	42	77	23	24	34	28	14	17	
Reinerton-Orwin-Muir CDP, Schuylkill County	340	65	112	34	31	45	26	19	8	
Rennigers CDP, Schuylkill County	108	-	23	-	-	23	7	-	55	
Renovo borough, Clinton County	306	45	110	50	36	27	25	7	6	
Republic CDP, Fayette County	425	91	141	25	29	10	38	36	55	
Reserve township, Allegheny County	1 223	31	133	214	153	82	129	210	271	
Reserve Township CDP, Allegheny County	1 223	31	133	214	153	82	129	210	271	
Reynoldsville borough, Jefferson County	643	41	153	90	52	67	125	78	37	
Rheems CDP, Lancaster County	435	-	25	34	16	9	35	33	283	
Rice township, Luzerne County	682	26	53	44	61	53	109	86	250	
Rices Landing borough, Greene County	136	7	38	8	13	29	14	18	9	
Riceville CDP, Crawford County	17	4	-	-	2	4	5	-	2	
Richboro CDP, Bucks County	1 948	-	22	31	93	99	228	174	1 301	
Richfield CDP, Juniata County	115	8	40	15	4	6	15	6	21	
Richhill township, Greene County	101	19	26	8	8	6	15	10	9	
Richland township, Allegheny County	2 600	28	141	262	198	116	241	327	1 287	
Richland township, Bucks County	2 099	11	114	256	109	50	143	256	1 160	
Richland township, Cambria County	3 325	222	691	511	216	251	422	297	715	
Richland township, Clarion County	116	24	22	8	14	14	17	6	11	
Richland borough, Lebanon County	460	14	102	47	21	24	55	87	110	
Richland township, Venango County	132	10	39	10	11	9	23	17	13	
Richlandtown borough, Bucks County	276	2	22	23	10	21	25	58	115	
Richmond township, Berks County	792	22	66	101	86	29	92	78	318	
Richmond township, Crawford County	172	9	33	29	12	17	30	20	22	

Table 28. Selected Monthly Owner Costs: 2000—Con.

[Data based on a sample (except Tables 65-68). For information on confidentiality protection, coverage, sampling error, and nonsampling error, see Appendix G. For location of definitions, see "How to Use This Census Report"]

State County Place and County Subdivision	Specified owner- occupied housing units	Selected monthly owner costs								
		Less than \$200	\$200 to \$299	\$300 to \$399	\$400 to \$499	\$500 to \$599	\$600 to \$799	\$800 to \$999	\$1,000 or more	
PLACE AND COUNTY SUBDIVISION—Con.										
Richmond township, Tioga County	346	4	73	34	21	21	39	67	87	
Ridgebury township, Bradford County	295	23	48	36	24	36	38	36	54	
Ridgway borough, Elk County	1 287	33	222	217	123	164	254	139	135	
Ridgway township, Elk County	681	33	207	62	38	47	95	89	110	
Ridley township, Delaware County	8 781	71	350	897	996	634	852	868	4 113	
Ridley Park borough, Delaware County	1 868	35	69	155	207	160	132	173	937	
Riegelsville borough, Bucks County	232	7	19	40	20	7	18	16	105	
Rimersburg borough, Clarion County	242	24	70	35	19	28	44	8	14	
Ringgold township, Jefferson County	171	24	46	33	24	8	18	10	8	
Ringtown borough, Schuylkill County	264	6	64	31	32	13	48	37	33	
Riverside borough, Northumberland County	608	15	123	77	33	31	96	86	147	
Roaring Brook township, Lackawanna County	537	2	26	47	90	60	64	67	181	
Roaring Creek township, Columbia County	92	9	24	4	4	4	15	12	20	
Roaring Spring borough, Blair County	697	41	206	80	68	43	98	71	90	
Robeson township, Berks County	1 740	35	155	180	174	69	187	193	747	
Robesonia borough, Berks County	575	8	70	62	37	17	70	142	169	
Robinson township, Allegheny County	3 394	76	140	444	284	138	301	372	1 639	
Robinson township, Washington County	482	59	84	62	42	20	79	61	75	
Robinson Township CDP, Allegheny County	3 394	76	140	444	284	138	301	372	1 639	
Rochester borough, Beaver County	811	55	92	136	90	81	193	102	62	
Rochester township, Beaver County	949	28	133	161	131	56	178	127	135	
Rockdale township, Crawford County	171	18	34	18	13	20	26	15	27	
Rockefeller township, Northumberland County	578	52	110	68	35	10	105	67	131	
Rockhill Furnace borough, Huntingdon County	112	4	26	10	11	10	35	6	10	
Rockland township, Berks County	942	10	61	116	44	31	58	107	515	
Rockland township, Venango County	302	33	91	40	35	25	40	30	8	
Rockledge borough, Montgomery County	673	4	47	64	83	31	36	85	323	
Rockwood borough, Somerset County	223	26	58	25	26	12	40	25	11	
Rohrsburg CDP, Columbia County	34	3	4	-	7	1	9	2	8	
Rome borough, Bradford County	61	12	11	9	2	10	8	7	2	
Rome township, Bradford County	123	10	24	11	7	12	21	16	22	
Rome township, Crawford County	173	26	37	13	11	20	34	19	13	
Roscoe borough, Washington County	252	35	92	15	21	22	34	17	16	
Rose township, Jefferson County	267	29	64	27	21	33	46	22	25	
Roseto borough, Northampton County	435	14	42	61	37	25	48	38	170	
Rose Valley borough, Delaware County	315	-	5	6	-	6	20	45	233	
Roseville borough, Tioga County	27	9	6	2	3	-	4	1	2	
Ross township, Allegheny County	9 832	145	510	1 240	1 148	587	1 000	1 390	3 812	
Ross township, Luzerne County	597	36	45	117	34	23	72	97	173	
Ross township, Monroe County	1 280	17	59	77	77	49	119	187	695	
Rossiter CDP, Indiana County	180	15	61	31	23	25	22	3	-	
Rosslyn Farms borough, Allegheny County	171	-	2	-	3	12	17	18	119	
Ross Township CDP, Allegheny County	9 832	145	510	1 240	1 148	587	1 000	1 390	3 812	
Rostraver township, Westmoreland County	3 012	254	607	340	169	190	420	278	754	
Rothsville CDP, Lancaster County	650	-	48	107	27	6	46	104	312	
Roulette township, Potter County	247	10	66	42	25	32	40	11	21	
Rouseville borough, Venango County	138	11	50	20	18	19	13	5	2	
Rouzerville CDP, Franklin County	265	47	60	6	6	14	58	43	31	
Royalton borough, Dauphin County	229	6	29	16	11	22	46	42	57	
Royersford borough, Montgomery County	924	6	47	137	72	27	70	178	387	
Rupert CDP, Columbia County	52	-	16	13	2	5	2	6	8	
Rural Valley borough, Armstrong County	239	19	60	40	27	14	39	29	11	
Ruscombanor township, Berks County	1 101	26	117	155	81	39	76	118	489	
Rush township, Centre County	888	68	226	107	55	46	138	76	172	
Rush township, Dauphin County	51	9	17	6	-	4	2	3	10	
Rush township, Northumberland County	202	11	36	20	5	20	32	24	54	
Rush township, Schuylkill County	1 158	25	217	159	121	118	156	94	268	
Rush township, Susquehanna County	155	18	13	15	18	16	28	20	27	
Russellton CDP, Allegheny County	417	-	42	42	8	8	95	49	173	
Rutherford CDP, Dauphin County	1 229	25	98	175	80	42	221	227	361	
Rutland township, Tioga County	88	6	16	3	9	9	16	7	22	
Rutledge borough, Delaware County	227	-	6	8	21	21	24	20	127	
Ryan township, Schuylkill County	420	15	48	94	24	36	65	46	92	
Rye township, Perry County	609	44	32	81	38	22	33	87	272	
Sadsbury township, Chester County	608	8	11	58	52	33	43	70	333	
Sadsbury township, Crawford County	805	24	106	124	75	52	119	113	192	
Sadsbury township, Lancaster County	524	12	43	56	27	27	62	54	243	
Saegertown borough, Crawford County	223	3	55	35	20	4	55	21	30	
St. Clair borough, Schuylkill County	1 044	135	379	143	101	80	101	56	49	
St. Clair township, Westmoreland County	358	20	85	71	23	33	48	36	42	
St. Clairsville borough, Bedford County	21	6	2	2	-	5	4	2	-	
St. Lawrence borough, Berks County	515	2	38	49	41	28	85	98	174	
St. Marys city, Elk County	3 831	109	995	597	169	199	567	446	749	
St. Michael-Sidman CDP, Cambria County	235	32	79	38	22	13	18	25	8	
St. Petersburg borough, Clarion County	121	14	37	20	9	15	13	3	10	
St. Thomas township, Franklin County	1 273	51	197	214	50	99	227	216	219	
Salem township, Clarion County	138	28	26	6	21	13	23	15	6	
Salem township, Luzerne County	1 108	50	244	187	94	63	132	156	182	
Salem township, Mercer County	97	4	23	11	6	4	23	20	6	
Salem township, Wayne County	738	32	100	80	100	37	91	124	174	
Salem township, Westmoreland County	1 518	134	335	205	90	54	162	218	320	
Salford township, Montgomery County	572	-	4	50	53	19	50	46	350	
Salisbury township, Lancaster County	1 655	80	231	148	95	40	176	191	694	
Salisbury township, Lehigh County	4 232	55	333	543	408	205	395	482	1 811	
Salisbury borough, Somerset County	230	21	67	29	23	15	37	19	19	
Salix-Beauty Line Park CDP, Cambria County	299	-	52	27	26	44	53	18	79	
Salladasburg borough, Lycoming County	53	2	11	4	-	4	14	10	8	
Saltito borough, Huntingdon County	93	7	21	11	4	12	21	10	7	
Saltlick township, Fayette County	856	125	224	58	109	86	116	75	63	

Table 28. Selected Monthly Owner Costs: 2000—Con.

[Data based on a sample (except Tables 65-68). For information on confidentiality protection, coverage, sampling error, and nonsampling error, see Appendix G. For location of definitions, see "How to Use This Census Report"]

State County Place and County Subdivision	Specified owner- occupied housing units	Selected monthly owner costs								\$1,000 or more
		Less than \$200	\$200 to \$299	\$300 to \$399	\$400 to \$499	\$500 to \$599	\$600 to \$799	\$800 to \$999		
PLACE AND COUNTY SUBDIVISION—Con.										
Saltsburg borough, Indiana County	199	16	40	35	23	3	43	15	24	
Salunga-Landisville CDP, Lancaster County	1 388	21	120	187	50	23	60	203	724	
Sanatoga CDP, Montgomery County	1 896	-	39	60	128	42	113	214	1 300	
Sand Hill CDP, Lebanon County	717	7	79	93	29	16	100	147	246	
Sandy CDP, Clearfield County	436	20	139	69	63	34	52	27	32	
Sandy township, Clearfield County	3 158	61	462	371	344	197	418	458	847	
Sandy Creek township, Mercer County	119	14	23	14	4	12	24	14	14	
Sandycreek township, Venango County	521	10	76	133	64	21	83	58	76	
Sandy Lake borough, Mercer County	175	9	43	37	17	17	34	12	6	
Sandy Lake township, Mercer County	187	22	44	11	17	15	30	32	16	
Sandy Ridge CDP, Centre County	76	6	32	11	13	-	-	8	6	
Sankertown borough, Cambria County	182	9	66	28	19	10	25	20	5	
Saville township, Perry County	423	50	72	21	18	28	90	64	80	
Saxton borough, Butler County	329	10	63	65	29	16	38	40	68	
Saxton borough, Bedford County	156	10	46	10	15	10	33	17	15	
Sayre borough, Bradford County	1 349	40	300	219	90	63	296	166	175	
Scalp Level borough, Cambria County	260	52	80	27	25	32	21	10	13	
Schaefferstown CDP, Lebanon County	274	24	48	26	35	17	40	32	52	
Schellsburg borough, Bedford County	73	2	21	8	2	6	11	9	14	
Schlusser CDP, Cumberland County	1 283	15	190	222	35	38	135	288	360	
Schnecksville CDP, Lehigh County	685	-	59	60	61	26	48	113	318	
Schuylkill township, Chester County	2 031	9	14	46	220	67	153	74	1 448	
Schuylkill township, Schuylkill County	420	57	141	49	38	21	46	38	30	
Schuylkill Haven borough, Schuylkill County	1 413	117	202	207	85	165	332	173	132	
Schwenksville borough, Montgomery County	214	-	13	33	18	12	12	27	99	
Scott township, Allegheny County	4 548	106	370	755	600	329	533	592	1 263	
Scott township, Columbia County	1 390	39	244	192	122	90	140	192	371	
Scott township, Lackawanna County	1 333	28	179	214	106	52	153	182	419	
Scott township, Lawrence County	456	22	69	49	42	56	65	71	82	
Scott township, Wayne County	114	6	29	17	2	14	23	11	12	
Scottdale borough, Westmoreland County	1 325	88	266	139	142	174	231	174	111	
Scott Township CDP, Allegheny County	4 548	106	370	755	600	329	533	592	1 263	
Scranton city, Lackawanna County	13 578	260	2 003	2 353	1 213	1 130	2 275	1 852	2 492	
Scrubgrass township, Venango County	159	9	48	8	14	20	28	14	18	
Selinsgrove borough, Snyder County	789	70	163	92	89	13	158	67	137	
Sellersville borough, Bucks County	1 058	6	26	116	81	13	102	143	571	
Seltzer CDP, Schuylkill County	98	8	30	25	10	4	10	5	6	
Seneca CDP, Venango County	344	30	105	39	43	21	53	29	24	
Sergeant township, McKean County	55	14	12	16	2	2	7	2	-	
Seven Fields borough, Butler County	640	-	4	13	8	8	67	113	427	
Seven Springs borough	18	-	-	5	3	-	3	-	7	
Fayette County (part)	1	-	-	-	-	-	1	-	-	
Somerset County (part)	17	-	-	5	3	-	2	-	7	
Seven Valleys borough, York County	124	2	25	17	6	-	16	29	29	
Seward borough, Westmoreland County	137	6	34	29	16	19	27	6	-	
Sewickley borough, Allegheny County	849	18	54	81	70	70	98	118	340	
Sewickley township, Westmoreland County	1 456	150	345	218	79	108	196	131	229	
Sewickley Heights borough, Allegheny County	201	-	7	7	2	6	16	-	170	
Sewickley Hills borough, Allegheny County	180	2	7	9	19	4	13	4	122	
Shade township, Somerset County	770	121	218	103	60	54	136	47	31	
Shade Gap borough, Huntingdon County	25	5	14	-	-	2	4	-	-	
Shaler township, Allegheny County	9 846	136	600	1 344	1 462	687	1 111	1 320	3 186	
Shaler Township CDP, Allegheny County	9 846	136	600	1 344	1 462	687	1 111	1 320	3 186	
Shamokin city, Northumberland County	2 216	565	603	250	280	147	250	65	56	
Shamokin township, Northumberland County	556	79	97	32	31	25	63	109	120	
Shamokin Dam borough, Snyder County	451	35	142	65	9	16	59	57	68	
Shanksville borough, Somerset County	61	17	21	6	6	7	-	2	2	
Shanor-Northvue CDP, Butler County	1 354	24	164	208	114	41	148	216	439	
Sharon city, Mercer County	4 048	159	950	665	491	401	669	307	406	
Sharon township, Potter County	116	6	28	9	23	20	13	4	13	
Sharon Hill borough, Delaware County	1 467	7	77	153	161	92	143	337	497	
Sharpsburg borough, Allegheny County	663	12	150	104	104	62	88	110	33	
Sharpsville borough, Mercer County	1 266	21	247	214	173	139	211	122	139	
Sheakleyville borough, Mercer County	27	4	8	2	1	7	5	-	-	
Sheffield CDP, Warren County	325	14	73	17	40	41	96	23	21	
Sheffield township, Warren County	596	58	158	39	76	58	139	39	29	
Shelocta borough, Indiana County	28	-	2	11	-	4	3	8	-	
Shenandoah borough, Schuylkill County	1 659	484	573	200	206	54	65	32	45	
Shenandoah Heights CDP, Schuylkill County	529	49	167	54	58	50	27	44	80	
Shenango township, Lawrence County	2 041	140	378	344	162	191	321	215	290	
Shenango township, Mercer County	964	27	211	154	117	54	142	161	98	
Sheppton CDP, Schuylkill County	63	7	27	4	3	8	5	-	9	
Sheshequin township, Bradford County	193	13	38	16	13	6	46	31	30	
Shickshinny borough, Luzerne County	218	29	60	37	23	19	18	13	19	
Shillington borough, Berks County	1 627	8	224	236	180	66	185	297	431	
Shiloh CDP, York County	2 967	73	289	485	164	123	240	418	1 175	
Shinglehouse borough, Potter County	255	2	79	30	52	17	32	31	12	
Shippen township, Cameron County	614	51	125	95	52	69	86	46	90	
Shippen township, Tioga County	55	9	14	4	5	9	2	11	1	
Shippensburg borough	881	22	221	86	82	60	75	76	259	
Cumberland County (part)	565	22	170	70	64	27	40	42	130	
Franklin County (part)	316	-	51	16	18	33	35	34	129	
Shippensburg township, Cumberland County	176	11	44	29	-	9	7	16	60	
Shipperville borough, Clarion County	114	3	33	25	7	8	13	17	8	
Shippingport borough, Beaver County	31	4	2	5	2	6	4	8	-	
Shiremanstown borough, Cumberland County	440	24	77	91	42	13	31	57	105	
Shirley township, Huntingdon County	482	64	98	32	36	49	110	45	48	
Shirleysburg borough, Huntingdon County	37	13	6	-	4	6	8	-	-	

Table 28. Selected Monthly Owner Costs: 2000—Con.

[Data based on a sample (except Tables 65-68). For information on confidentiality protection, coverage, sampling error, and nonsampling error, see Appendix G. For location of definitions, see "How to Use This Census Report"]

State County Place and County Subdivision	Specified owner- occupied housing units	Selected monthly owner costs								\$1,000 or more
		Less than \$200	\$200 to \$299	\$300 to \$399	\$400 to \$499	\$500 to \$599	\$600 to \$799	\$800 to \$999		
PLACE AND COUNTY SUBDIVISION—Con.										
Shoemakersville borough, Berks County	388	2	57	68	16	17	58	92	78	
Shohola township, Pike County	577	18	45	63	55	42	73	104	177	
Shrewsbury township, Lycoming County	97	27	32	14	2	6	3	11	2	
Shrewsbury township, Sullivan County	78	21	22	3	8	3	12	7	2	
Shrewsbury borough, York County	1 025	-	104	126	61	15	50	72	597	
Shrewsbury township, York County	1 620	35	115	220	77	62	106	238	767	
Silverdale borough, Bucks County	245	2	2	18	19	10	5	22	167	
Silver Lake township, Susquehanna County	291	11	39	37	12	19	59	55	59	
Silver Spring township, Cumberland County	3 095	51	361	336	137	132	223	355	1 500	
Sinking Spring borough, Berks County	660	26	50	84	102	40	76	101	181	
Skippack CDP, Montgomery County	880	8	-	26	67	48	34	24	673	
Skippack township, Montgomery County	1 896	8	18	61	142	125	108	83	1 351	
Skyline View CDP, Dauphin County	782	6	74	143	57	43	96	110	253	
Stabtown CDP, Columbia County	26	5	4	-	2	2	8	3	2	
Statington borough, Lehigh County	941	6	92	94	99	51	183	179	237	
Slickville CDP, Westmoreland County	95	11	41	24	3	-	11	5	-	
Sligo borough, Clarion County	169	10	43	25	18	11	28	17	17	
Slippery Rock borough, Butler County	372	4	67	66	33	32	59	62	49	
Slippery Rock township, Butler County	576	48	45	83	20	17	84	75	204	
Slippery Rock township, Lawrence County	632	45	150	83	53	59	90	67	85	
Sloucm township, Luzerne County	282	28	65	24	16	19	43	39	48	
Smethport borough, McKean County	360	8	65	58	18	29	104	34	44	
Smicksburg borough, Indiana County	19	7	2	-	3	-	4	3	-	
Smith township, Washington County	1 229	143	303	182	108	97	137	111	148	
Smithfield township, Bradford County	196	19	35	22	8	22	36	24	30	
Smithfield borough, Fayette County	210	39	56	29	24	7	25	12	18	
Smithfield township, Huntingdon County	323	23	102	33	24	24	64	30	23	
Smithfield township, Monroe County	1 297	12	26	73	183	83	95	164	661	
Smithton borough, Westmoreland County	118	6	32	23	9	6	9	9	24	
Snake Spring township, Bedford County	376	41	80	49	35	21	50	40	60	
Snow Shoe borough, Centre County	237	5	40	30	21	27	33	41	40	
Snow Shoe township, Centre County	415	31	120	49	25	16	71	40	63	
S.N.P.J. borough, Lawrence County	-	-	-	-	-	-	-	-	-	
Snyder township, Blair County	795	55	145	86	53	123	153	89	91	
Snyder township, Jefferson County	659	54	136	101	77	42	91	80	78	
Snydertown borough, Northumberland County	86	12	11	10	9	7	14	11	12	
Solebury township, Bucks County	2 067	-	15	81	104	63	144	81	1 579	
Somerset borough, Somerset County	1 324	57	201	258	113	63	223	204	205	
Somerset township, Somerset County	1 684	116	421	238	59	80	286	128	356	
Somerset township, Washington County	548	84	92	81	24	51	40	89	87	
Souderton borough, Montgomery County	1 505	-	63	175	129	58	67	156	857	
South Abington township, Lackawanna County	2 165	16	133	228	129	116	175	280	1 088	
Southampton township, Bedford County	120	44	16	5	15	9	16	8	7	
Southampton township, Cumberland County	979	16	148	84	42	35	142	287	225	
Southampton township, Franklin County	1 341	81	163	146	39	64	255	265	328	
Southampton township, Somerset County	114	36	19	16	15	4	7	8	9	
South Annville township, Lebanon County	643	24	99	73	38	20	60	84	245	
South Beaver township, Beaver County	562	13	58	140	44	34	89	66	118	
South Bend township, Armstrong County	209	23	27	22	26	12	43	34	22	
South Bethlehem borough, Armstrong County	118	18	36	14	8	7	28	7	-	
South Buffalo township, Armstrong County	693	21	166	86	46	54	96	105	119	
South Canaan township, Wayne County	285	12	33	31	23	23	46	55	62	
South Centre township, Columbia County	426	39	86	28	24	47	42	92	68	
South Coatesville borough, Chester County	216	4	24	26	19	17	21	36	69	
South Connellsville borough, Fayette County	580	45	167	28	32	92	134	21	61	
South Coventry township, Chester County	505	4	19	52	44	18	20	55	293	
South Creek township, Bradford County	171	29	26	12	22	31	23	24	4	
South Fayette township, Allegheny County	3 295	81	216	326	239	188	423	318	1 504	
South Fork borough, Cambria County	317	50	89	40	30	33	43	24	8	
South Franklin township, Washington County	759	49	149	114	33	48	77	63	226	
South Greensburg borough, Westmoreland County	679	53	170	75	53	47	137	35	109	
South Hanover township, Dauphin County	1 284	17	93	120	49	67	108	151	679	
South Heidelberg township, Berks County	1 485	10	58	166	99	25	124	178	825	
South Heights borough, Beaver County	160	2	34	28	18	15	25	14	24	
South Huntingdon township, Westmoreland County	1 444	92	317	303	155	72	148	162	195	
South Lebanon township, Lebanon County	2 173	61	308	298	92	118	282	312	702	
South Londonderry township, Lebanon County ..	1 427	16	129	101	55	48	148	263	667	
South Mahoning township, Indiana County	251	42	50	36	22	17	39	27	18	
South Manheim township, Schuylkill County	610	5	42	75	29	16	100	95	248	
South Middleton township, Cumberland County ..	3 505	89	476	488	172	90	279	570	1 341	
Southmont borough, Cambria County	757	26	108	124	51	58	100	93	197	
South New Castle borough, Lawrence County ..	229	16	65	44	17	22	34	26	5	
South Newton township, Cumberland County ..	330	21	67	31	13	12	53	48	85	
South Park township, Allegheny County	4 013	85	157	304	350	188	472	738	1 719	
South Park Township CDP, Allegheny County ..	4 013	85	157	304	350	188	472	738	1 719	
South Philipsburg borough, Centre County ..	135	7	20	19	15	15	25	14	20	
South Pottstown CDP, Chester County	418	6	20	47	33	29	34	42	207	
South Pymatuning township, Mercer County	864	25	140	135	70	60	141	113	180	
South Renovo borough, Clinton County	183	15	70	42	21	5	24	4	2	
South Shenango township, Crawford County ..	408	13	87	53	26	35	80	53	61	
South Strabane township, Washington County ..	2 227	114	387	309	147	93	253	284	640	
South Union township, Fayette County	3 143	355	670	283	192	155	386	325	777	
South Versailles township, Allegheny County ..	119	17	45	10	5	4	10	20	8	
South Waverly borough, Bradford County	310	2	55	36	46	27	81	33	30	
Southwest township, Warren County	102	16	27	15	8	12	14	8	2	
Southwest Greensburg borough, Westmoreland County	574	22	97	78	51	48	88	66	124	
Southwest Madison township, Perry County	157	28	32	11	19	14	26	7	20	

Table 28. Selected Monthly Owner Costs: 2000—Con.

[Data based on a sample (except Tables 65-68). For information on confidentiality protection, coverage, sampling error, and nonsampling error, see Appendix G. For location of definitions, see "How to Use This Census Report"]

State County Place and County Subdivision	Specified owner- occupied housing units	Selected monthly owner costs								
		Less than \$200	\$200 to \$299	\$300 to \$399	\$400 to \$499	\$500 to \$599	\$600 to \$799	\$800 to \$999	\$1,000 or more	
PLACE AND COUNTY SUBDIVISION—Con.										
South Whitehall township, Lehigh County	5 394	27	331	815	538	240	432	628	2 383	
South Williamsport borough, Lycoming County	1 727	139	371	194	157	140	305	168	253	
South Woodbury township, Bedford County	406	46	91	23	19	36	85	59	47	
Sparta township, Crawford County	170	30	31	20	15	15	27	28	4	
Spartansburg borough, Crawford County	96	7	26	18	11	17	11	5	1	
Speers borough, Washington County	447	29	117	61	35	35	67	34	69	
Spring township, Berks County	6 465	63	467	815	474	402	638	760	2 846	
Spring township, Centre County	1 688	23	207	154	122	142	279	317	444	
Spring township, Crawford County	127	8	17	20	5	16	15	28	18	
Spring township, Perry County	456	27	73	51	25	25	44	71	140	
Spring township, Snyder County	335	27	86	36	28	18	61	30	49	
Springboro borough, Crawford County	112	8	23	14	14	6	37	8	2	
Spring Brook township, Lackawanna County	646	13	71	118	54	37	55	82	216	
Spring City borough, Chester County	675	-	65	102	84	40	49	90	245	
Spring Creek township, Elk County	65	18	14	12	6	7	4	4	-	
Spring Creek township, Warren County	143	22	21	19	8	13	26	12	22	
Springdale borough, Allegheny County	1 021	50	204	185	65	62	145	161	149	
Springdale township, Allegheny County	569	18	74	95	45	32	73	119	113	
Springettsbury township, York County	6 538	132	1 053	877	361	247	576	1 002	2 290	
Springetts Manor-Yorklyn CDP, York County	519	8	82	67	8	9	71	123	151	
Springfield township, Bradford County	169	15	37	15	4	19	37	11	31	
Springfield township, Bucks County	1 149	12	62	123	134	45	90	112	571	
Springfield township, Delaware County	7 711	26	137	391	806	920	901	519	4 011	
Springfield CDP, Delaware County	7 711	26	137	391	806	920	901	519	4 011	
Springfield township, Erie County	697	27	160	72	18	33	168	126	93	
Springfield township, Fayette County	549	101	161	51	17	41	83	41	54	
Springfield township, Huntingdon County	113	19	31	13	7	8	10	6	19	
Springfield township, Mercer County	366	22	69	51	23	32	82	50	37	
Springfield township, Montgomery County	5 871	16	102	342	445	558	474	346	3 588	
Springfield township, York County	976	16	83	118	48	26	103	83	499	
Spring Garden township, York County	3 512	67	306	433	246	204	515	594	1 147	
Spring Grove borough, York County	489	3	56	62	28	20	55	97	168	
Spring Hill CDP, Cambria County	311	61	81	43	17	58	24	20	7	
Springhill township, Fayette County	568	109	94	78	69	52	88	36	42	
Springhill township, Greene County	34	16	4	2	1	-	11	-	-	
Spring House CDP, Montgomery County	951	-	-	-	70	83	73	44	681	
Spring Mills CDP, Centre County	66	2	18	12	8	5	6	4	11	
Spring Mount CDP, Montgomery County	641	7	20	20	20	20	38	164	352	
Spring Ridge CDP, Berks County	358	-	8	16	32	16	57	33	196	
Springville township, Susquehanna County	269	8	45	37	8	5	38	56	72	
Spruce Creek township, Huntingdon County	65	6	11	2	14	-	11	8	13	
Spruce Hill township, Juniata County	136	25	35	4	10	13	25	15	9	
Spry CDP, York County	1 237	-	128	231	51	98	192	143	394	
Standing Stone township, Bradford County	85	13	13	8	4	10	10	6	21	
Starrucca borough, Wayne County	58	-	13	12	6	-	19	8	-	
State College borough, Centre County	2 295	62	149	292	205	144	240	181	1 022	
Steelton borough, Dauphin County	1 437	93	197	226	136	141	202	246	196	
Sterling township, Wayne County	256	15	40	27	3	6	42	61	62	
Steuben township, Crawford County	112	12	14	15	16	5	26	7	17	
Stevens township, Bradford County	43	10	4	-	2	7	8	6	6	
Stewardson township, Potter County	13	-	7	-	-	2	-	-	4	
Stewart township, Fayette County	135	27	32	9	21	17	10	8	11	
Stewartstown borough, York County	449	-	32	43	19	14	41	83	217	
Stillwater borough, Columbia County	42	6	14	8	-	2	8	2	2	
Stockdale borough, Washington County	135	25	34	7	8	7	21	17	16	
Stockertown borough, Northampton County	175	-	8	20	25	9	9	20	84	
Stoneboro borough, Mercer County	282	10	108	52	15	25	45	16	11	
Stonybrook-Wilshire CDP, York County	1 640	29	220	177	114	45	118	187	750	
Stonycreek township, Cambria County	1 058	62	285	222	134	103	134	64	54	
Stonycreek township, Somerset County	477	75	112	66	8	24	67	40	85	
Stormstown CDP, Centre County	431	6	20	6	16	12	51	45	275	
Stowe township, Allegheny County	1 855	139	382	314	172	164	324	217	143	
Stowe CDP, Montgomery County	897	12	61	149	68	40	86	156	325	
Stowe Township CDP, Allegheny County	1 855	139	382	314	172	164	324	217	143	
Stoystown borough, Somerset County	108	6	43	13	4	2	24	8	8	
Straban township, Adams County	916	9	143	113	53	30	146	62	360	
Strasburg borough, Lancaster County	709	4	69	104	49	25	82	124	252	
Strasburg township, Lancaster County	788	25	136	116	30	40	41	72	328	
Strattanville borough, Clarion County	101	18	25	10	5	11	18	9	5	
Strausstown borough, Berks County	98	4	24	18	6	7	11	6	22	
Stroud township, Monroe County	3 886	23	157	489	233	238	350	395	2 001	
Stroudsburg borough, Monroe County	824	28	79	46	125	81	58	94	313	
Sturgeon-Noblestown CDP, Allegheny County	411	32	71	61	41	13	21	17	155	
Sugarcreek township, Armstrong County	244	36	57	26	18	34	41	21	11	
Sugarcreek borough, Venango County	1 361	81	385	194	78	212	187	135	89	
Sugar Grove township, Mercer County	184	9	60	13	10	27	30	19	16	
Sugar Grove borough, Warren County	129	4	36	12	20	16	22	11	8	
Sugar Grove township, Warren County	247	21	64	32	15	16	36	42	21	
Sugarloaf township, Columbia County	163	31	34	15	16	16	14	24	13	
Sugarloaf township, Luzerne County	920	26	108	118	68	35	100	131	334	
Sugar Notch borough, Luzerne County	282	18	64	33	35	25	45	23	39	
Sullivan township, Tioga County	134	8	34	13	3	13	24	22	17	
Summerhill borough, Cambria County	169	28	56	26	7	8	30	8	6	
Summerhill township, Cambria County	697	121	153	83	65	50	89	70	66	
Summerhill township, Crawford County	110	8	26	9	4	14	21	10	18	
Summerville borough, Jefferson County	147	22	41	15	16	22	22	4	5	
Summit township, Butler County	962	39	181	145	91	55	111	168	172	
Summit township, Crawford County	413	40	71	41	33	35	73	52	68	
Summit township, Erie County	990	45	132	140	19	53	175	108	318	

Table 28. Selected Monthly Owner Costs: 2000—Con.

[Data based on a sample (except Tables 65-68). For information on confidentiality protection, coverage, sampling error, and nonsampling error, see Appendix G. For location of definitions, see "How to Use This Census Report"]

State County Place and County Subdivision	Specified owner- occupied housing units	Selected monthly owner costs								
		Less than \$200	\$200 to \$299	\$300 to \$399	\$400 to \$499	\$500 to \$599	\$600 to \$799	\$800 to \$999	\$1,000 or more	
PLACE AND COUNTY SUBDIVISION—Con.										
Summit township, Potter County	12	-	-	4	-	-	6	2	-	
Summit township, Somerset County	484	105	114	50	33	33	50	32	67	
Summit Hill borough, Carbon County	1 028	136	170	68	43	118	185	164	144	
Summit Station CDP, Schuylkill County	67	19	6	11	5	5	4	11	6	
Sunbury city, Northumberland County	1 822	125	397	119	172	175	444	210	180	
Susquehanna township, Cambria County	538	117	154	64	59	42	55	25	22	
Susquehanna township, Dauphin County	6 351	118	496	610	403	279	733	977	2 735	
Susquehanna township, Juniata County	218	45	37	21	14	9	26	29	37	
Susquehanna township, Lycoming County	295	24	84	25	18	15	44	32	53	
Susquehanna Depot borough, Susquehanna County	346	6	55	51	43	35	73	40	43	
Susquehanna Trails CDP, York County	589	25	37	34	29	22	116	135	191	
Sutersville borough, Westmoreland County	205	25	57	28	11	16	30	21	17	
Swarthmore borough, Delaware County	1 125	-	16	8	13	81	88	108	811	
Swatara township, Dauphin County	5 825	204	762	725	296	264	769	992	1 813	
Swatara township, Lebanon County	917	38	144	126	23	48	155	120	263	
Sweden township, Potter County	181	16	21	25	8	11	45	22	33	
Swissvale borough, Allegheny County	2 232	77	346	302	207	292	430	304	274	
Swoyersville borough, Luzerne County	1 704	125	385	257	128	141	213	241	214	
Sykesville borough, Jefferson County	311	50	92	40	36	33	23	27	10	
Sylvania borough, Bradford County	49	6	12	4	4	4	13	4	2	
Sylvania township, Potter County	12	3	2	-	-	5	-	2	-	
Tamaqua borough, Schuylkill County	1 985	134	481	263	110	219	376	258	144	
Tarentum borough, Allegheny County	1 071	38	274	142	98	68	257	117	77	
Tatamy borough, Northampton County	278	-	23	48	43	7	24	32	101	
Taylor township, Blair County	543	67	91	51	46	60	102	56	70	
Taylor township, Centre County	129	17	30	13	4	4	20	17	24	
Taylor township, Fulton County	195	12	61	23	12	11	36	17	23	
Taylor borough, Lackawanna County	1 299	49	242	258	92	75	142	228	213	
Taylor township, Lawrence County	305	23	72	62	28	25	24	30	41	
Telford borough	1 058	11	12	124	71	27	39	90	684	
Bucks County (part)	417	-	7	32	33	10	-	51	284	
Montgomery County (part)	641	11	5	92	38	17	39	39	400	
Tell township, Huntingdon County	85	11	17	12	6	6	13	11	9	
Terre Hill borough, Lancaster County	255	-	27	50	30	7	30	37	74	
Terry township, Bradford County	135	22	30	10	6	8	21	24	14	
Texas township, Wayne County	455	54	90	76	16	22	73	55	69	
Thompson township, Fulton County	150	11	23	20	13	9	21	23	30	
Thompson borough, Susquehanna County	61	-	6	9	2	19	10	13	2	
Thompson township, Susquehanna County	53	2	10	10	4	2	4	11	10	
Thompsontown borough, Juniata County	138	23	52	15	2	9	13	15	9	
Thompsonville CDP, Washington County	1 109	7	32	93	93	96	78	88	622	
Thornburg borough, Allegheny County	168	-	-	-	10	10	29	9	110	
Thornbury township, Chester County	650	-	-	51	29	13	32	16	509	
Thornbury township, Delaware County	1 211	9	37	45	81	77	125	65	772	
Thorndale CDP, Chester County	901	16	37	26	87	24	66	54	591	
Thornhurst township, Lackawanna County	245	8	22	18	6	6	47	65	73	
Three Springs borough, Huntingdon County	108	7	38	6	4	12	11	14	16	
Throop borough, Lackawanna County	1 100	69	336	175	53	56	155	135	121	
Tidioute borough, Warren County	170	14	47	18	19	26	18	17	11	
Tilden township, Berks County	629	15	70	23	41	86	64	73	257	
Timber Hills CDP, Lebanon County	122	-	-	8	9	16	16	-	73	
Timblin borough, Jefferson County	46	20	4	7	4	4	7	-	-	
Tinicum township, Bucks County	809	6	29	37	70	53	88	34	492	
Tinicum township, Delaware County	1 119	49	116	170	122	42	95	237	288	
Tinicum Township CDP, Delaware County	1 119	49	116	170	122	42	95	237	288	
Tioga borough, Tioga County	91	10	26	6	10	12	13	10	4	
Tioga township, Tioga County	160	23	41	10	7	16	27	15	21	
Tionesta borough, Forest County	155	15	45	17	17	20	25	5	11	
Tionesta township, Forest County	170	52	29	16	11	24	23	12	3	
Tipton CDP, Blair County	279	-	37	62	33	8	32	48	59	
Titusville city, Crawford County	1 231	41	264	159	140	126	212	117	172	
Toboyne township, Perry County	89	20	14	12	6	2	13	8	14	
Toby township, Clarion County	215	52	52	19	26	24	30	6	6	
Tobyhanna township, Monroe County	1 898	21	158	198	183	89	293	287	669	
Todd township, Huntingdon County	147	21	17	19	4	8	29	25	24	
Todd township, Fulton County	304	31	58	36	21	25	52	36	45	
Topton borough, Berks County	510	21	60	117	21	17	38	69	167	
Toughkenamon CDP, Chester County	198	-	-	62	-	12	30	11	73	
Towamencin township, Montgomery County	4 354	20	106	137	294	189	255	340	3 013	
Towamensing township, Carbon County	941	-	59	114	94	22	115	121	416	
Towanda borough, Bradford County	663	29	124	86	39	28	122	115	120	
Towanda township, Bradford County	189	10	37	34	16	9	38	27	18	
Tower City borough, Schuylkill County	381	53	88	34	37	54	63	30	22	
Townville borough, Crawford County	73	10	15	12	9	8	11	6	2	
Trafford borough	961	52	167	169	83	66	140	160	124	
Allegheny County (part)	8	-	-	-	-	8	-	-	-	
Westmoreland County (part)	953	52	167	169	83	58	140	160	124	
Trainer borough, Delaware County	459	15	35	52	54	34	69	72	128	
Trappe borough, Montgomery County	1 010	6	11	51	66	50	36	60	730	
Treasure Lake CDP, Clearfield County	1 439	8	114	130	169	47	155	250	566	
Tredyffrin township, Chester County	8 129	-	70	174	352	662	896	557	5 418	
Tremont borough, Schuylkill County	480	55	144	49	27	58	80	22	45	
Tremont township, Schuylkill County	62	4	15	9	5	13	5	9	2	
Tresckow CDP, Carbon County	289	22	81	44	33	18	39	26	26	
Trevorton CDP, Northumberland County	641	112	182	72	85	34	84	34	38	
Triumph township, Warren County	45	4	10	11	7	-	6	2	5	
Trooper CDP, Montgomery County	1 639	-	18	129	159	131	141	85	976	

Table 28. Selected Monthly Owner Costs: 2000—Con.

[Data based on a sample (except Tables 65-68). For information on confidentiality protection, coverage, sampling error, and nonsampling error, see Appendix G. For location of definitions, see "How to Use This Census Report"]

State County Place and County Subdivision	Specified owner- occupied housing units	Selected monthly owner costs								\$1,000 or more
		Less than \$200	\$200 to \$299	\$300 to \$399	\$400 to \$499	\$500 to \$599	\$600 to \$799	\$800 to \$999		
PLACE AND COUNTY SUBDIVISION—Con.										
Troutville borough, Clearfield County	71	15	9	12	4	8	9	12	2	
Troxelville CDP, Snyder County	52	4	8	12	10	8	8	2	-	
Troy borough, Bradford County	261	13	48	23	21	17	51	33	55	
Troy township, Bradford County	238	20	72	25	13	26	24	27	31	
Troy township, Crawford County	137	9	27	23	16	9	28	17	8	
Trumbauersville borough, Bucks County	248	-	10	30	16	4	16	21	151	
Tullytown borough, Bucks County	515	20	28	113	46	12	23	41	232	
Tulpehocken township, Berks County	587	23	57	47	52	24	56	116	212	
Tunkhannock township, Monroe County	1 254	22	93	56	48	51	165	253	566	
Tunkhannock borough, Wyoming County	411	20	60	80	15	8	40	88	100	
Tunkhannock township, Wyoming County	1 029	27	100	108	67	53	144	149	381	
Tunnelhill borough	102	12	24	10	13	13	11	11	8	
Blair County (part)	29	2	7	3	4	4	5	3	1	
Cambria County (part)	73	10	17	7	9	9	6	8	7	
Turbett township, Juniata County	187	50	22	14	12	9	35	20	25	
Turbot township, Northumberland County	485	26	124	62	18	18	82	75	80	
Turbotville borough, Northumberland County	197	9	24	45	6	7	30	37	39	
Turtle Creek borough, Allegheny County	1 121	89	197	220	53	180	199	126	57	
Tuscarora township, Bradford County	150	21	30	20	6	5	20	21	27	
Tuscarora township, Juniata County	190	55	37	8	7	15	30	23	15	
Tuscarora township, Perry County	230	23	41	17	11	12	43	27	56	
Tuscarora CDP, Schuylkill County	360	47	124	49	36	16	42	31	15	
Twilight borough, Washington County	79	8	12	13	8	9	17	2	10	
Tyler Run-Queens Gate CDP, York County	637	8	15	88	60	40	63	146	217	
Tyrone township, Adams County	355	19	40	24	12	8	58	79	115	
Tyrone borough, Blair County	1 364	87	321	194	87	102	265	185	123	
Tyrone township, Blair County	383	66	51	28	14	32	72	42	78	
Tyrone township, Perry County	369	27	62	57	25	19	33	50	96	
Ulster township, Bradford County	249	15	42	16	15	14	50	46	51	
Ulysses borough, Potter County	121	4	32	21	7	11	27	11	8	
Ulysses township, Potter County	121	20	32	12	3	11	28	13	2	
Union township, Adams County	790	28	89	92	34	17	91	99	340	
Union township, Berks County	977	15	88	147	105	51	80	108	383	
Union township, Centre County	209	20	29	7	11	7	42	43	50	
Union township, Clearfield County	208	11	53	32	28	18	30	12	24	
Union township, Crawford County	147	14	21	17	13	13	29	20	20	
Union township, Erie County	268	23	54	33	19	24	48	39	28	
Union township, Fulton County	63	-	6	14	5	2	9	12	15	
Union township, Huntingdon County	236	60	50	13	20	28	30	16	19	
Union township, Jefferson County	152	17	42	12	14	13	21	23	10	
Union township, Lawrence County	1 583	55	353	274	190	182	235	114	180	
Union township, Lebanon County	548	48	120	66	38	24	52	62	138	
Union township, Luzerne County	505	16	62	72	39	43	69	85	119	
Union township, Mifflin County	694	107	200	118	46	27	90	23	83	
Union township, Schuylkill County	334	25	68	50	25	25	50	36	55	
Union township, Snyder County	257	60	35	32	11	11	35	38	35	
Union township, Tioga County	146	10	19	21	20	15	28	17	16	
Union township, Union County	381	-	68	37	33	11	75	67	90	
Union township, Washington County	1 582	138	275	272	104	79	172	153	389	
Union City borough, Erie County	661	66	120	46	70	76	159	67	57	
Union Dale borough, Susquehanna County	80	7	29	9	6	2	12	10	5	
Uniontown city, Fayette County	2 374	197	534	277	251	147	395	324	249	
Unionville borough, Centre County	78	-	25	10	6	-	8	17	12	
Unity township, Westmoreland County	5 279	235	890	638	373	291	729	650	1 473	
Upland borough, Delaware County	638	17	47	124	88	53	75	112	122	
Upper Allen township, Cumberland County	3 664	16	223	504	258	88	321	588	1 666	
Upper Augusta township, Northumberland County	767	58	166	67	46	59	133	110	128	
Upper Bern township, Berks County	313	4	36	38	20	15	27	39	134	
Upper Burrell township, Westmoreland County	539	32	78	47	44	28	68	95	147	
Upper Chichester township, Delaware County	4 273	21	77	255	307	291	409	381	2 532	
Upper Darby township, Delaware County	19 359	351	1 017	2 057	1 896	1 495	2 209	2 690	7 644	
Upper Dublin township, Montgomery County	7 552	8	121	203	463	573	669	446	5 069	
Upper Fairfield township, Lycoming County	391	4	73	34	14	19	71	57	119	
Upper Frankford township, Cumberland County	296	14	51	20	7	16	47	49	92	
Upper Frederick township, Montgomery County	825	12	20	81	43	31	56	74	508	
Upper Gwynedd township, Montgomery County	3 986	12	50	196	209	186	229	351	2 753	
Upper Hanover township, Montgomery County	1 319	20	119	153	84	43	51	125	724	
Upper Leacock township, Lancaster County	1 478	9	165	179	127	79	126	200	593	
Upper Macungie township, Lehigh County	3 520	14	127	293	225	151	150	302	2 258	
Upper Mahanoy township, Northumberland County	109	26	18	12	14	12	8	8	11	
Upper Mahantongo township, Schuylkill County	137	19	37	17	6	12	12	21	13	
Upper Makefield township, Bucks County	2 073	-	19	23	24	44	205	97	1 661	
Upper Merion township, Montgomery County	6 958	64	322	691	649	328	473	531	3 900	
Upper Mifflin township, Cumberland County	208	4	21	21	11	4	32	66	49	
Upper Milford township, Lehigh County	1 961	18	94	171	125	157	159	182	1 055	
Upper Moreland township, Montgomery County	5 913	60	186	582	728	423	393	442	3 099	
Upper Mount Bethel township, Northampton County	1 281	46	46	175	117	53	126	146	572	
Upper Nazareth township, Northampton County	1 067	17	77	137	105	34	25	115	557	
Upper Oxford township, Chester County	471	6	20	31	22	17	51	46	278	
Upper Paxton township, Dauphin County	949	57	212	100	70	79	51	116	264	
Upper Pottsgrove township, Montgomery County	1 207	12	36	75	77	61	89	96	761	
Upper Providence township, Delaware County	2 914	16	61	103	136	134	356	274	1 834	
Upper Providence township, Montgomery County	4 286	29	97	301	135	102	235	328	3 059	
Upper Providence Township CDP, Delaware County	2 914	16	61	103	136	134	356	274	1 834	
Upper St. Clair township, Allegheny County	6 268	25	151	247	389	330	476	596	4 054	

Table 28. Selected Monthly Owner Costs: 2000—Con.

[Data based on a sample (except Tables 65-68). For information on confidentiality protection, coverage, sampling error, and nonsampling error, see Appendix G. For location of definitions, see "How to Use This Census Report"]

State County Place and County Subdivision	Specified owner- occupied housing units	Selected monthly owner costs								
		Less than \$200	\$200 to \$299	\$300 to \$399	\$400 to \$499	\$500 to \$599	\$600 to \$799	\$800 to \$999	\$1,000 or more	
PLACE AND COUNTY SUBDIVISION—Con.										
Upper St. Clair CDP, Allegheny County	6 268	25	151	247	389	330	476	596	4 054	
Upper Salford township, Montgomery County	787	-	21	61	72	45	59	68	461	
Upper Saucon township, Lehigh County	3 267	12	84	425	249	177	241	260	1 819	
Upper Southampton township, Bucks County	4 591	6	96	472	438	394	410	375	2 400	
Upper Tulpehocken township, Berks County	282	6	19	40	25	19	29	22	122	
Upper Turkeyfoot township, Somerset County	226	56	43	32	18	6	44	12	15	
Upper Tyrone township, Fayette County	543	80	118	60	65	52	84	32	52	
Upper Uwchlan township, Chester County	1 883	-	9	32	40	34	45	72	1 651	
Upper Yoder township, Cambria County	1 564	83	339	274	80	159	145	170	314	
Ursina borough, Somerset County	48	12	18	2	2	4	3	-	7	
Utica borough, Venango County	52	10	15	6	2	6	9	4	-	
Uwchlan township, Chester County	4 584	-	52	162	186	211	265	321	3 387	
Valencia borough, Butler County	52	-	10	10	8	2	10	9	3	
Valley township, Armstrong County	143	10	38	22	7	8	16	25	17	
Valley township, Chester County	1 420	11	49	118	131	25	140	130	816	
Valley township, Montour County	554	18	96	65	24	33	63	55	200	
Valley Green CDP, York County	1 134	19	33	46	24	39	276	228	469	
Valley-Hi borough, Fulton County	5	2	-	-	3	-	-	-	-	
Valley View CDP, Schuylkill County	511	41	214	49	17	11	99	34	46	
Valley View CDP, York County	1 023	19	105	166	85	47	191	183	227	
Vanderbilt borough, Fayette County	166	50	32	18	18	16	18	12	2	
Vandergrift borough, Westmoreland County	1 414	162	413	229	114	136	231	54	75	
Vandling borough, Lackawanna County	226	8	36	34	21	10	29	29	59	
Vanport township, Beaver County	181	22	26	25	10	14	17	32	35	
Venango township, Butler County	116	14	24	7	4	2	24	13	28	
Venango borough, Crawford County	74	13	9	7	15	11	7	7	5	
Venango township, Crawford County	138	16	19	15	4	7	24	24	29	
Venango township, Erie County	377	6	69	47	8	37	35	63	112	
Vernon township, Crawford County	1 305	47	238	206	102	86	205	193	228	
Verona borough, Allegheny County	633	38	83	92	72	54	116	73	105	
Versailles borough, Allegheny County	449	22	122	56	25	26	92	50	56	
Victory township, Venango County	59	5	32	4	-	4	4	4	6	
Village Green-Green Ridge CDP, Delaware County	2 387	48	141	237	278	138	228	200	1 117	
Village Shires CDP, Bucks County	1 135	-	9	35	40	69	119	161	702	
Vinco CDP, Cambria County	465	34	135	108	8	-	83	80	17	
Vintondale borough, Cambria County	154	48	56	14	7	7	10	10	2	
Volant borough, Lawrence County	36	4	10	6	-	2	-	10	4	
Walker township, Centre County	825	15	142	107	41	19	103	137	261	
Walker township, Huntingdon County	521	17	100	61	32	33	67	67	144	
Walker township, Juniata County	528	142	98	26	24	38	93	54	53	
Walker township, Schuylkill County	253	2	32	39	24	14	13	37	92	
Wall borough, Allegheny County	186	17	53	36	26	13	23	10	8	
Wallace township, Chester County	834	-	27	25	41	30	49	82	607	
Wallaceton borough, Clearfield County	88	12	27	4	5	10	20	4	6	
Waller CDP, Columbia County	22	5	2	-	2	2	3	6	2	
Walnutport borough, Northampton County	570	9	52	105	85	29	32	72	186	
Wampum borough, Lawrence County	181	29	34	34	10	15	32	12	15	
Ward township, Tioga County	31	12	3	4	-	-	6	4	2	
Warminster township, Bucks County	7 721	37	330	855	943	508	475	613	3 960	
Warminster Heights CDP, Bucks County	349	5	28	58	60	-	12	40	146	
Warren township, Bradford County	106	15	22	12	4	2	24	14	13	
Warren township, Franklin County	26	3	6	7	7	-	-	-	3	
Warren city, Warren County	2 463	64	466	363	189	292	558	267	264	
Warren South CDP, Warren County	520	9	102	106	60	34	95	53	61	
Warrington township, Bucks County	4 560	12	55	213	181	207	334	188	3 370	
Warrington township, York County	920	37	153	62	23	32	80	136	397	
Warrior Run borough, Luzerne County	169	6	42	41	13	8	20	17	22	
Warriors Mark township, Huntingdon County	384	24	76	37	6	20	47	77	97	
Warsaw township, Jefferson County	230	19	61	41	27	18	23	22	19	
Warwick township, Bucks County	3 539	-	41	88	151	117	161	251	2 730	
Warwick township, Chester County	698	8	32	56	58	45	62	47	390	
Warwick township, Lancaster County	4 180	52	272	499	173	162	374	696	1 952	
Washington township, Armstrong County	185	24	49	9	23	17	35	5	23	
Washington township, Berks County	807	16	57	92	69	67	55	98	353	
Washington township, Butler County	294	48	52	24	31	25	57	34	23	
Washington township, Cambria County	259	33	89	31	13	28	36	19	10	
Washington township, Clarion County	371	43	113	49	31	37	48	23	27	
Washington township, Dauphin County	543	31	96	57	30	22	80	69	158	
Washington township, Erie County	767	25	66	73	51	40	71	119	322	
Washington township, Fayette County	1 224	137	403	165	135	96	100	94	94	
Washington township, Franklin County	3 228	296	618	286	171	146	317	440	954	
Washington township, Greene County	159	7	29	11	12	10	26	31	33	
Washington township, Indiana County	236	34	59	20	12	12	31	44	24	
Washington township, Jefferson County	395	37	83	53	36	24	77	50	35	
Washington township, Lawrence County	104	6	23	14	8	4	30	7	12	
Washington township, Lehigh County	1 731	16	182	199	154	88	157	190	745	
Washington township, Lycoming County	307	13	69	23	11	24	67	39	61	
Washington township, Northampton County	1 112	44	95	121	118	49	86	141	458	
Washington township, Northumberland County ..	136	31	29	10	6	2	15	21	22	
Washington township, Schuylkill County	545	4	109	96	39	26	53	75	143	
Washington township, Snyder County	245	34	55	10	22	19	43	22	40	
Washington city, Washington County	2 710	225	527	317	293	279	427	367	275	
Washington township, Westmoreland County	1 764	80	237	266	167	141	218	187	468	
Washington township, Wyoming County	264	7	38	32	13	14	52	48	60	
Washington township, York County	498	23	51	63	32	20	43	83	183	
Washingtonville borough, Montour County	41	-	14	6	-	2	8	1	10	
Waterford borough, Erie County	318	8	72	45	23	25	52	45	48	
Waterford township, Erie County	516	27	68	59	43	23	33	127	136	
Watson township, Lycoming County	113	3	22	14	17	11	15	15	20	

Table 28. Selected Monthly Owner Costs: 2000—Con.

[Data based on a sample (except Tables 65-68). For information on confidentiality protection, coverage, sampling error, and nonsampling error, see Appendix G. For location of definitions, see "How to Use This Census Report"]

State County Place and County Subdivision	Specified owner- occupied housing units	Selected monthly owner costs								
		Less than \$200	\$200 to \$299	\$300 to \$399	\$400 to \$499	\$500 to \$599	\$600 to \$799	\$800 to \$999	\$1,000 or more	
PLACE AND COUNTY SUBDIVISION—Con.										
Watson township, Warren County	56	8	6	-	13	8	8	2	11	
Watsontown borough, Northumberland County ...	537	9	172	52	23	37	103	72	69	
Watts township, Perry County	246	8	41	32	7	19	18	51	70	
Wattsburg borough, Erie County	75	7	22	8	8	8	13	5	4	
Waymart borough, Wayne County	290	10	61	35	12	11	62	49	50	
Wayne township, Armstrong County	139	16	34	25	11	8	27	8	10	
Wayne township, Clinton County	260	9	56	26	22	21	47	23	56	
Wayne township, Crawford County	230	17	42	26	9	19	36	40	41	
Wayne township, Dauphin County	288	8	37	13	12	15	26	46	131	
Wayne township, Erie County	268	12	53	34	22	15	47	41	44	
Wayne township, Greene County	156	15	49	22	12	18	24	12	4	
Wayne township, Lawrence County	627	29	142	79	47	32	108	72	118	
Wayne township, Mifflin County	457	59	106	14	43	21	95	56	63	
Wayne township, Schuylkill County	1 153	31	135	131	59	30	162	237	368	
Wayne Heights CDP, Franklin County	596	45	129	95	14	27	37	59	190	
Waynesboro borough, Franklin County	1 997	213	453	113	72	97	316	327	406	
Waynesburg borough, Greene County	655	35	82	127	43	43	112	91	122	
Weatherly borough, Carbon County	694	33	147	95	64	39	133	90	93	
Weigelstown CDP, York County	2 580	60	240	309	106	107	316	536	906	
Weisenberg township, Lehigh County	1 057	-	66	39	75	39	79	122	637	
Weissport borough, Carbon County	75	-	10	19	4	6	11	10	15	
Weissport East CDP, Carbon County	517	26	98	90	25	32	85	60	101	
Wellersburg borough, Somerset County	64	18	29	3	4	-	4	3	3	
Wells township, Bradford County	112	9	21	11	4	18	26	13	10	
Wells township, Fulton County	118	19	41	6	9	9	18	12	4	
Wellsboro borough, Tioga County	748	33	190	86	87	46	99	77	130	
Wellsville borough, York County	72	5	9	7	-	5	13	12	21	
Wernersville borough, Berks County	577	-	48	156	53	33	34	73	180	
Wesleyville borough, Erie County	823	37	109	162	46	110	205	100	54	
West township, Huntingdon County	113	22	39	4	-	10	15	12	11	
West Abington township, Lackawanna County ...	55	3	11	3	2	4	4	13	15	
West Alexander borough, Washington County ...	76	16	25	4	6	4	10	3	8	
West Beaver township, Snyder County	173	29	26	18	11	10	39	16	24	
West Bethlehem township, Washington County ..	284	52	81	27	29	14	34	24	23	
West Bradford township, Chester County	2 784	9	29	74	157	91	150	233	2 041	
West Branch township, Potter County	66	9	20	6	6	4	11	-	10	
West Brandywine township, Chester County	1 766	-	19	117	117	75	117	107	1 214	
West Brownsville borough, Washington County ..	335	84	75	41	22	27	37	26	23	
West Brunswick township, Schuylkill County	904	28	120	96	58	49	135	148	270	
West Buffalo township, Union County	471	47	98	54	4	13	85	83	87	
West Burlington township, Bradford County	42	6	11	2	8	2	2	10	1	
West Caln township, Chester County	1 741	-	66	98	124	81	92	198	1 082	
West Cameron township, Northumberland County	98	16	20	10	8	12	16	8	8	
West Carroll township, Cambria County	401	61	155	47	18	34	49	22	15	
West Chester borough, Chester County	2 120	30	129	114	148	96	247	241	1 115	
West Chillisquaque township, Northumberland County	458	29	93	57	29	27	67	67	89	
West Cocalico township, Lancaster County	1 550	25	147	237	66	36	107	293	639	
West Conshohocken borough, Montgomery County	405	-	27	52	17	19	39	52	199	
West Cornwall township, Lebanon County	489	30	65	63	12	47	55	91	126	
West Deer township, Allegheny County	3 381	76	387	321	156	123	426	485	1 407	
West Donegal township, Lancaster County	1 630	34	158	198	70	42	148	212	768	
West Earl township, Lancaster County	1 401	39	174	249	28	53	114	199	545	
West Easton borough, Northampton County	323	9	34	66	10	3	61	54	86	
West Elizabeth borough, Allegheny County	115	17	20	27	8	4	20	11	8	
Westfall township, Pike County	569	17	48	44	51	26	41	56	286	
West Fallowfield township, Chester County	473	-	23	66	58	16	33	53	224	
West Fallowfield township, Crawford County	130	5	31	19	11	16	19	14	15	
Westfield borough, Tioga County	241	18	68	28	26	15	53	22	11	
Westfield township, Tioga County	134	21	41	19	14	10	20	5	4	
West Finley township, Washington County	88	21	20	8	4	6	12	5	12	
West Franklin township, Armstrong County	408	24	76	73	39	23	65	34	74	
West Goshen CDP, Chester County	1 956	9	56	126	128	70	112	139	1 316	
West Goshen township, Chester County	5 309	24	128	259	365	213	247	295	3 778	
West Grove borough, Chester County	622	-	14	29	61	20	53	101	344	
West Hanover township, Dauphin County	1 914	37	234	246	127	84	182	245	759	
West Hazleton borough, Luzerne County	974	94	215	154	150	134	116	63	48	
West Hemlock township, Montour County	66	4	5	7	-	2	18	9	21	
West Hempfield township, Lancaster County	3 988	90	352	347	125	87	373	791	1 823	
West Hills CDP, Armstrong County	417	6	65	107	65	41	42	55	36	
West Homestead borough, Allegheny County	720	15	131	216	86	46	72	72	82	
West Keating township, Clinton County	6	-	2	2	-	-	-	2	-	
West Kittanning borough, Armstrong County	409	10	77	116	43	43	49	41	30	
West Lampeter township, Lancaster County	3 251	118	318	430	201	112	236	508	1 328	
West Lawn borough, Berks County	509	10	83	74	34	12	61	131	104	
West Lebanon township, Lebanon County	213	28	27	28	9	18	54	26	23	
West Leechburg borough, Westmoreland County ..	425	27	67	87	62	21	30	54	77	
West Liberty borough, Butler County	77	16	18	6	3	6	14	8	6	
West Mahanoy township, Schuylkill County	1 121	93	362	160	120	94	105	85	102	
West Mahoning township, Indiana County	92	29	21	7	11	2	20	2	-	
West Manchester township, York County	5 146	203	670	740	271	186	484	850	1 742	
West Manheim township, York County	1 402	26	136	142	57	62	101	208	670	
West Marlborough township, Chester County ...	118	-	4	5	14	-	17	8	70	
West Mayfield borough, Beaver County	355	11	60	53	39	37	53	63	39	
West Mead township, Crawford County	1 495	49	245	230	97	108	271	231	264	
West Middlesex borough, Mercer County	260	6	41	57	30	20	40	37	29	
West Middletown borough, Washington County ...	45	2	15	6	-	2	11	2	7	
West Mifflin borough, Allegheny County	6 952	251	1 051	1 475	705	555	1 059	889	967	

Table 28. Selected Monthly Owner Costs: 2000—Con.

[Data based on a sample (except Tables 65-68). For information on confidentiality protection, coverage, sampling error, and nonsampling error, see Appendix G. For location of definitions, see "How to Use This Census Report"]

State County Place and County Subdivision	Specified owner- occupied housing units	Selected monthly owner costs								
		Less than \$200	\$200 to \$299	\$300 to \$399	\$400 to \$499	\$500 to \$599	\$600 to \$799	\$800 to \$999	\$1,000 or more	
PLACE AND COUNTY SUBDIVISION—Con.										
Westmont borough, Cambria County	1 812	17	160	221	166	214	263	261	510	
West Nantmeal township, Chester County	422	2	17	50	32	26	30	36	229	
West Newton borough, Westmoreland County	841	50	212	143	74	84	79	70	129	
West Norriton township, Montgomery County	4 288	16	112	271	385	258	307	552	2 387	
West Norriton CDP, Montgomery County	4 288	16	112	271	385	258	307	552	2 387	
West Nottingham township, Chester County	401	-	7	69	16	4	18	63	224	
Westover borough, Clearfield County	105	31	32	18	6	9	5	2	2	
West Penn township, Schuylkill County	929	-	122	151	71	47	154	80	304	
West Pennsboro township, Cumberland County	1 215	70	187	68	47	38	112	217	476	
West Perry township, Snyder County	197	24	62	9	9	14	17	31	31	
West Pikeland township, Chester County	973	5	5	11	41	48	45	39	779	
West Pike Run township, Washington County	446	77	119	63	25	43	28	37	54	
West Pittston borough, Luzerne County	1 278	29	236	188	142	75	247	191	170	
West Pottsgrove township, Montgomery County	967	12	61	153	74	46	97	168	356	
West Providence township, Bedford County	774	67	198	121	27	52	143	52	114	
West Reading borough, Berks County	940	25	176	104	38	91	230	124	152	
West Rockhill township, Bucks County	811	7	69	82	80	28	81	100	364	
West Sadsbury township, Chester County	549	-	17	52	44	6	48	72	310	
West St. Clair township, Bedford County	281	23	68	42	9	29	42	32	36	
West Salem township, Mercer County	771	78	275	54	19	89	134	64	58	
West Shenango township, Crawford County	107	-	22	15	19	16	25	4	6	
West Sunbury borough, Butler County	23	-	-	7	-	5	6	5	-	
West Taylor township, Cambria County	280	55	80	53	7	21	43	11	10	
Westtown township, Chester County	2 876	6	26	126	211	212	145	155	1 995	
West View borough, Allegheny County	1 956	28	250	309	143	127	271	356	472	
West Vincent township, Chester County	773	-	32	32	25	47	33	41	563	
West Wheatfield township, Indiana County	511	27	157	73	42	56	72	47	37	
West Whiteland township, Chester County	4 312	-	78	300	246	177	180	392	2 939	
West Wyoming borough, Luzerne County	947	26	162	148	99	66	190	137	119	
West Wyomissing CDP, Berks County	1 121	34	170	207	85	71	220	143	191	
West York borough, York County	1 022	30	129	83	43	33	318	255	131	
Wetmore township, McKean County	450	47	90	70	27	48	71	48	49	
Wharton township, Fayette County	702	78	113	82	58	93	119	49	110	
Wharton township, Potter County	25	5	2	2	2	10	-	-	4	
Wheatfield township, Perry County	670	17	84	55	-	35	90	127	262	
Wheatland borough, Mercer County	236	12	68	47	36	21	39	2	11	
Whitaker borough, Allegheny County	404	21	112	66	39	38	56	37	35	
White township, Beaver County	334	28	38	62	36	24	65	39	42	
White township, Cambria County	1 622	12	36	17	18	6	28	28	17	
White township, Indiana County	2 940	65	332	556	327	181	279	321	879	
White Deer township, Union County	1 012	51	177	82	36	85	204	210	167	
Whitehall borough, Allegheny County	4 465	35	136	541	525	419	543	634	1 632	
Whitehall township, Lehigh County	6 305	156	708	1 046	384	228	580	864	2 339	
White Haven borough, Luzerne County	311	3	67	57	24	16	39	43	62	
Whiteley township, Greene County	76	3	18	6	4	2	17	17	9	
Whitemarsh township, Montgomery County	4 797	24	79	236	373	176	318	292	3 299	
White Oak borough, Allegheny County	2 610	65	322	507	274	209	398	302	533	
Whitfield CDP, Berks County	970	-	32	148	85	77	37	63	528	
Whitpain township, Montgomery County	5 089	-	35	168	310	300	393	294	3 589	
Wickerham Manor-Fisher CDP, Washington County	629	8	105	171	73	55	102	39	76	
Wiconisco township, Dauphin County	363	20	142	51	20	24	54	37	15	
Wilburton Number One CDP, Columbia County	98	21	27	-	8	9	9	10	14	
Wilburton Number Two CDP, Columbia County	24	4	6	2	5	-	3	-	-	
Wilkes-Barre city, Luzerne County	8 691	520	1 891	1 407	831	666	1 400	1 038	938	
Wilkes-Barre township, Luzerne County	805	109	172	122	74	37	110	67	114	
Wilkes-Barre Township CDP, Luzerne County	805	109	172	122	74	37	110	67	114	
Wilkins township, Allegheny County	2 149	55	264	431	197	140	321	314	427	
Wilkinsburg borough, Allegheny County	3 368	122	319	394	341	383	641	611	557	
Wilkins Township CDP, Allegheny County	2 149	55	264	431	197	140	321	314	427	
Williams township, Dauphin County	329	29	74	45	22	22	47	34	56	
Williams township, Northampton County	1 224	40	75	81	79	64	110	124	651	
Williamsburg borough, Blair County	320	13	69	44	41	35	38	21	59	
Williamsport city, Lycoming County	5 053	245	970	698	351	382	974	683	750	
Williamstown borough, Dauphin County	420	31	125	63	37	30	66	45	23	
Willistown township, Chester County	3 171	-	13	263	294	171	255	194	1 981	
Willow Grove CDP, Montgomery County	3 939	55	127	299	444	262	266	371	2 115	
Willow Street CDP, Lancaster County	1 601	68	197	259	79	76	115	206	601	
Wilmerding borough, Allegheny County	397	30	86	44	32	39	91	45	30	
Wilmington township, Lawrence County	570	39	92	95	43	39	83	46	133	
Wilmington township, Mercer County	186	8	41	17	16	18	21	18	47	
Wilmore borough, Cambria County	58	10	19	4	6	4	9	2	4	
Wilmot township, Bradford County	153	21	34	4	18	12	17	25	22	
Wilson borough, Northampton County	1 787	55	215	232	52	94	310	421	408	
Windber borough, Somerset County	1 142	140	380	117	109	70	146	122	58	
Wind Gap borough, Northampton County	589	-	83	80	68	42	44	67	205	
Windham township, Bradford County	96	15	13	4	5	13	27	7	12	
Windham township, Wyoming County	150	8	21	7	16	4	22	34	38	
Windsor township, Berks County	565	18	57	74	56	14	61	66	219	
Windsor borough, York County	309	12	54	23	9	29	76	55	51	
Windsor township, York County	3 811	81	552	399	136	123	369	536	1 615	
Winfield township, Butler County	696	37	129	98	27	22	100	109	174	
Winslow township, Jefferson County	593	80	119	58	55	64	103	50	64	
Winterstown borough, York County	130	10	29	6	8	6	10	23	38	
Wolf township, Lycoming County	568	13	85	87	40	19	68	98	158	
Wolf Creek township, Mercer County	142	7	47	7	19	5	26	14	17	
Wolfdale CDP, Washington County	603	46	97	84	68	47	86	74	101	
Womelsdorf borough, Berks County	710	28	93	100	38	29	84	136	202	
Wood township, Huntingdon County	155	35	44	18	13	14	16	9	6	
Woodbourne CDP, Bucks County	957	-	-	8	6	7	51	18	867	

Table 28. **Selected Monthly Owner Costs: 2000—Con.**

[Data based on a sample (except Tables 65-68). For information on confidentiality protection, coverage, sampling error, and nonsampling error, see Appendix G. For location of definitions, see "How to Use This Census Report"]

State County Place and County Subdivision	Specified owner- occupied housing units	Selected monthly owner costs							
		Less than \$200	\$200 to \$299	\$300 to \$399	\$400 to \$499	\$500 to \$599	\$600 to \$799	\$800 to \$999	\$1,000 or more
PLACE AND COUNTY SUBDIVISION—Con.									
Woodbury borough, Bedford County	86	3	43	6	2	7	12	5	8
Woodbury township, Bedford County	201	23	41	26	6	18	33	25	29
Woodbury township, Blair County	332	42	72	47	31	31	35	27	47
Woodcock borough, Crawford County	28	-	8	2	1	5	4	5	3
Woodcock township, Crawford County	533	24	84	28	42	23	84	126	122
Woodland Heights CDP, Venango County	370	6	79	76	51	65	41	37	15
Woodlyn CDP, Delaware County	2 628	8	113	311	313	243	246	281	1 113
Woodside CDP, Bucks County	792	-	-	4	4	-	55	50	679
Woodward CDP, Centre County	29	6	7	8	-	2	6	-	-
Woodward township, Clearfield County	477	36	124	83	34	37	58	52	53
Woodward township, Clinton County	673	14	119	96	46	49	152	101	96
Woodward township, Lycoming County	438	32	92	39	32	17	74	62	90
Worcester township, Montgomery County	2 230	25	-	103	92	139	216	246	1 409
Wormleysburg borough, Cumberland County	612	-	68	72	31	30	77	122	212
Worth township, Butler County	242	33	37	21	14	10	39	28	60
Worth township, Centre County	132	22	22	7	6	5	21	27	22
Worth township, Mercer County	120	13	38	7	6	5	24	10	17
Worthington borough, Armstrong County	205	6	43	32	25	31	23	24	21
Worthville borough, Jefferson County	21	4	7	2	-	2	4	2	-
Wright township, Luzerne County	1 734	31	158	220	149	77	160	257	682
Wrightstown township, Bucks County	671	6	17	15	53	35	57	44	444
Wrightsville borough, York County	620	24	125	50	20	25	110	133	133
Wyalusing borough, Bradford County	140	4	40	21	7	10	30	9	19
Wyalusing township, Bradford County	223	12	36	28	13	22	33	35	44
Wyncote CDP, Montgomery County	711	-	17	-	-	64	79	60	491
Wyndmoor CDP, Montgomery County	1 790	-	30	95	67	163	134	97	1 204
Wyoming borough, Luzerne County	766	35	165	186	60	19	108	96	97
Wyomissing borough, Berks County	2 089	9	82	181	129	217	220	284	967
Wyomissing Hills borough, Berks County	857	5	52	127	99	53	52	81	388
Wysox township, Bradford County	333	12	57	49	30	21	40	47	77
Yardley borough, Bucks County	712	-	5	51	68	37	82	49	420
Yatesville borough, Luzerne County	187	3	21	26	11	7	18	37	64
Yeadon borough, Delaware County	2 841	19	55	85	283	240	339	548	1 272
Yeagertown CDP, Mifflin County	287	7	66	23	22	6	67	32	64
Yoe borough, York County	197	6	36	26	10	7	26	38	48
York city, York County	6 743	311	1 042	857	496	708	1 522	977	830
York township, York County	6 032	86	503	913	432	305	569	755	2 469
Yorkana borough, York County	56	4	6	4	2	-	2	13	25
York Haven borough, York County	131	11	18	8	14	14	24	25	17
York Springs borough, Adams County	80	-	7	9	7	-	12	26	19
Young township, Indiana County	378	41	121	35	35	24	50	41	31
Young township, Jefferson County	480	69	112	64	27	46	53	44	65
Youngstown borough, Westmoreland County	98	15	31	13	2	15	5	7	10
Youngsville borough, Warren County	470	14	124	91	50	15	94	57	25
Youngwood borough, Westmoreland County	833	68	265	78	54	80	100	84	104
Zelienople borough, Butler County	916	8	108	143	63	31	76	71	416
Zerbe township, Northumberland County	641	112	182	72	85	34	84	34	38
Zion CDP, Centre County	576	4	70	87	33	4	66	93	219

Table 29. **Gross Rent: 2000**

[Data based on a sample (except Tables 65-68). For information on confidentiality protection, coverage, sampling error, and nonsampling error, see Appendix G. For location of definitions, see "How to Use This Census Report"]

State County County Subdivision Place	Specified renter-occupied housing units paying cash rent	Gross rent								Median (dollars)
		Less than \$250	\$250 to \$499	\$500 to \$749	\$750 to \$999	\$1,000 to \$1,499	\$1,500 to \$1,999	\$2,000 or more		
The State	1 270 837	125 966	438 017	454 749	167 064	65 230	12 802	7 009	531	
Adams County	6 746	324	2 900	2 709	693	112	8	-	509	
Abbottstown borough	57	-	17	31	7	2	-	-	608	
Arendtsville borough	110	1	56	45	8	-	-	-	493	
Bendersville borough	50	-	14	36	-	-	-	-	534	
Berwick township	41	-	30	11	-	-	-	-	442	
Biglerville borough	141	-	71	51	16	3	-	-	499	
Bonneauville borough	126	12	36	64	14	-	-	-	559	
Butler township	118	-	57	58	3	-	-	-	508	
Carroll Valley borough	88	-	-	49	37	2	-	-	683	
Conewago township	325	7	115	139	57	7	-	-	564	
Midway CDP	233	7	94	80	45	7	-	-	530	
Cumberland township	326	9	136	117	57	7	-	-	513	
East Berlin borough	196	5	101	77	9	2	2	-	491	
Fairfield borough	73	-	38	27	8	-	-	-	493	
Franklin township	238	8	114	103	5	8	-	-	497	
Cashtown-McKnightstown CDP	68	-	53	15	-	-	-	-	439	
Freedom township	25	-	2	17	6	-	-	-	646	
Germany township	80	-	19	34	27	-	-	-	589	
Gettysburg borough	1 526	104	775	570	68	9	-	-	475	
Hamilton township	74	3	24	29	18	-	-	-	545	
Hamiltonban township	107	9	53	16	29	-	-	-	476	
Orrtanna CDP (part)	17	-	-	4	13	-	-	-	767	
Highland township	34	8	10	12	4	-	-	-	494	
Orrtanna CDP (part)	-	-	-	-	-	-	-	-	-	
Huntington township	107	4	20	63	20	-	-	-	608	
Latimore township	74	-	18	43	13	-	-	-	550	
Lake Meade CDP (part)	-	-	-	-	-	-	-	-	-	
Liberty township	39	3	17	17	-	2	-	-	496	
Littlestown borough	546	35	292	172	47	-	-	-	465	
McSherrystown borough	499	57	149	277	16	-	-	-	527	
Menallen township	176	4	78	76	10	8	-	-	510	
Bendersville Station-Aspers CDP	29	-	3	22	-	4	-	-	635	
Mount Joy township	129	-	15	48	43	23	-	-	758	
Lake Heritage CDP (part)	37	-	-	-	14	23	-	-	1 049	
Mount Pleasant township	135	-	45	44	41	5	-	-	549	
Lake Heritage CDP (part)	14	-	-	-	9	5	-	-	789	
New Oxford borough	306	42	132	103	24	5	-	-	475	
Oxford township	314	-	208	90	10	6	-	-	473	
Reading township	180	7	45	92	30	6	-	-	543	
Hampton CDP	90	7	19	50	14	-	-	-	538	
Lake Meade CDP (part)	4	-	-	4	-	-	-	-	725	
Straban township	246	-	109	75	39	17	6	-	533	
Lake Heritage CDP (part)	-	-	-	-	-	-	-	-	-	
Tyrone township	71	-	27	34	10	-	-	-	525	
Union township	95	4	39	37	15	-	-	-	525	
York Springs borough	94	2	38	52	2	-	-	-	554	
Allegheny County	168 794	19 615	59 452	62 405	18 929	6 620	1 002	771	516	
Aleppo township	68	-	7	5	14	37	5	-	1 087	
Aspinwall borough	710	13	82	377	172	66	-	-	646	
Avalon borough	1 305	55	570	536	127	11	6	-	506	
Baldwin borough	1 352	135	463	661	79	14	-	-	516	
Baldwin township	37	-	7	21	6	3	-	-	605	
Bell Acres borough	21	-	10	9	2	-	-	-	506	
Bellevue borough	2 606	69	1 250	1 120	155	12	-	-	498	
Ben Avon borough	201	4	41	123	28	5	-	-	571	
Ben Avon Heights borough	-	-	-	-	-	-	-	-	-	
Bethel Park borough	2 556	121	332	1 201	533	263	89	17	672	
Blawnox borough	420	73	142	152	45	8	-	-	495	
Brackenridge borough	441	51	221	146	17	6	-	-	437	
Braddock borough	516	87	261	147	21	-	-	-	413	
Braddock Hills borough	417	158	147	98	14	-	-	-	359	
Bradfordwoods borough	11	-	2	3	2	2	2	-	925	
Brentwood borough	1 622	26	661	806	129	-	-	-	530	
Bridgeville borough	859	127	425	242	58	7	-	-	451	
Carnegie borough	1 860	184	809	654	201	6	-	6	485	
Castle Shannon borough	1 331	14	532	591	178	16	-	-	531	
Chalfant borough	95	2	61	19	13	-	-	-	445	
Cheswick borough	115	-	51	52	12	-	-	-	530	
Churchill borough	27	-	10	6	6	5	-	-	529	
Clairton city	1 125	196	534	375	20	-	-	-	438	
Collier township	186	-	89	49	39	9	-	-	513	
Coraopolis borough	1 218	233	625	300	51	9	-	-	414	
Crafton borough	1 472	115	569	724	64	-	-	-	512	
Crescent township	97	6	19	26	46	-	-	-	679	
Dormont borough	1 690	37	732	768	146	7	-	-	518	
Dravosburg borough	333	62	226	45	-	-	-	-	305	
Duquesne city	1 406	530	493	295	66	22	-	-	343	
East Deer township	140	6	83	49	2	-	-	-	466	
East McKeesport borough	369	13	252	78	26	-	-	-	419	
East Pittsburgh borough	508	123	260	116	9	-	-	-	371	
Edgewood borough	556	8	241	224	55	21	-	7	530	
Edgeworth borough	60	-	8	18	13	17	4	-	844	
Elizabeth borough	252	14	168	65	-	5	-	-	447	
Elizabeth township	745	-	225	466	32	22	-	-	542	
Emsworth borough	405	-	136	225	26	18	-	-	556	
Etna borough	699	92	275	299	33	-	-	-	490	
Fawn township	105	-	54	42	9	-	-	-	492	
Findlay township	405	20	133	198	42	12	-	-	543	
Imperial-Enlow CDP (part)	247	14	112	87	22	12	-	-	495	
Forest Hills borough	559	30	168	267	77	17	-	-	560	
Forward township	125	9	64	31	21	-	-	-	446	
Fox Chapel borough	47	-	-	15	4	18	-	10	1 087	
Franklin Park borough	144	-	-	27	44	24	49	-	1 025	
Frazer township	30	2	6	19	3	-	-	-	525	
Glassport borough	677	53	439	171	14	-	-	-	421	
Glenfield borough	16	-	12	2	-	2	-	-	375	

Table 29. **Gross Rent: 2000**—Con.

[Data based on a sample (except Tables 65-68). For information on confidentiality protection, coverage, sampling error, and nonsampling error, see Appendix G. For location of definitions, see "How to Use This Census Report"]

State County County Subdivision Place	Specified renter-occupied housing units paying cash rent	Gross rent								Median (dollars)
		Less than \$250	\$250 to \$499	\$500 to \$749	\$750 to \$999	\$1,000 to \$1,499	\$1,500 to \$1,999	\$2,000 or more		
Allegheny County—Con.										
Green Tree borough	194	5	76	71	29	13	-	-	-	533
Hampton township	593	6	81	189	210	88	12	7	787	
Hampton Township CDP	593	6	81	189	210	88	12	7	787	
Hammar township	386	4	207	124	36	-	15	-	487	
Harrison township	1 233	210	537	459	27	-	-	-	455	
Harrison Township CDP	1 233	210	537	459	27	-	-	-	455	
Haysville borough	10	-	5	5	-	-	-	-	500	
Heidelberg borough	181	-	96	74	9	2	-	-	488	
Homestead borough	866	317	320	195	25	9	-	-	331	
Indiana township	233	-	64	101	56	12	-	-	579	
Ingram borough	518	5	234	265	14	-	-	-	511	
Jefferson Hills borough	750	39	65	354	271	21	-	-	705	
Kennedy township	263	7	28	162	58	8	-	-	651	
Kennedy Township CDP	263	7	28	162	58	8	-	-	651	
Kilbuck township	13	-	5	6	-	2	-	-	569	
Leet township	61	5	16	33	5	2	-	-	534	
Leetsdale borough	213	49	98	50	7	9	-	-	399	
Liberty borough	129	5	68	41	10	5	-	-	484	
Lincoln borough	25	-	15	8	2	-	-	-	436	
McCandless township	2 335	78	100	1 354	554	222	10	17	694	
McCandless Township CDP	2 335	78	100	1 354	554	222	10	17	694	
McDonald borough (part)	27	-	-	23	4	-	-	-	582	
McKeesport city	3 659	1 057	1 481	956	134	31	-	-	383	
McKees Rocks borough	1 392	371	712	284	15	10	-	-	390	
Marshall township	87	-	12	34	30	7	4	-	693	
Millvale borough	891	85	535	230	35	6	-	-	446	
Moon township	2 071	23	622	809	402	202	4	9	631	
Carnot-Moon CDP	1 762	14	523	706	353	153	4	9	631	
Mount Lebanon township	3 299	127	950	1 255	685	261	21	-	570	
Mount Lebanon CDP	3 299	127	950	1 255	685	261	21	-	570	
Mount Oliver borough	714	51	398	213	41	11	-	-	447	
Munhall borough	1 544	152	925	417	42	8	-	-	403	
Municipality of Monroeville borough	3 636	179	335	1 931	915	195	57	24	684	
Neville township	284	11	207	51	15	-	-	-	393	
North Braddock borough	1 022	212	359	379	64	8	-	-	456	
North Fayette township	1 213	15	111	480	233	358	16	-	750	
Imperial-Enlow CDP (part)	75	-	16	56	3	-	-	-	560	
Sturgeon-Noblestown CDP (part)	27	-	20	7	-	-	-	-	447	
North Versailles township	1 318	152	649	415	102	-	-	-	463	
North Versailles CDP	1 318	152	649	415	102	-	-	-	463	
Oakdale borough	97	3	51	30	10	3	-	-	482	
Oakmont borough	1 244	74	315	615	187	41	12	-	579	
O'Hara township	212	7	18	108	20	31	-	28	709	
O'Hara Township CDP	212	7	18	108	20	31	-	28	709	
Ohio township	153	-	19	49	34	38	13	-	821	
Osborne borough	7	-	2	-	3	2	-	-	850	
Penn Hills township	3 656	375	1 109	1 455	383	160	89	85	559	
Penn Hills CDP	3 656	375	1 109	1 455	383	160	89	85	559	
Pennsbury Village borough	101	2	5	56	38	-	-	-	724	
Pine township	85	14	41	15	-	15	-	-	448	
Pitcairn borough	797	58	557	149	19	14	-	-	403	
Pittsburgh city	66 045	9 792	23 279	22 770	7 063	2 757	268	116	500	
Pleasant Hills borough	669	26	67	395	112	57	12	-	642	
Plum borough	1 960	63	363	904	337	72	49	172	674	
Port Vue borough	295	24	120	134	17	-	-	-	505	
Rankin borough	578	321	177	69	11	-	-	-	234	
Reserve township	197	-	85	99	6	7	-	-	553	
Reserve Township CDP	197	-	85	99	6	7	-	-	553	
Richland township	509	48	101	90	49	51	89	81	852	
Robinson township	979	27	88	455	311	88	10	-	721	
Robinson Township CDP	979	27	88	455	311	88	10	-	721	
Ross township	3 324	221	768	1 375	687	252	14	7	613	
Ross Township CDP	3 324	221	768	1 375	687	252	14	7	613	
Rossllyn Farms borough	3	-	-	3	-	-	-	-	575	
Scott township	2 512	115	405	1 245	551	154	28	14	644	
Scott Township CDP	2 512	115	405	1 245	551	154	28	14	644	
Sewickley borough	745	33	250	356	55	41	5	5	549	
Sewickley Heights borough	40	3	7	7	3	17	-	3	1 000	
Sewickley Hills borough	18	-	4	7	3	2	-	2	650	
Shaler township	1 587	77	383	819	228	75	-	5	588	
Shaler Township CDP	1 587	77	383	819	228	75	-	5	588	
Sharpsburg borough	987	124	587	206	53	12	-	5	418	
South Fayette township	1 010	7	217	331	228	188	20	19	697	
Sturgeon-Noblestown CDP (part)	48	-	30	9	9	-	-	-	436	
South Park township	1 159	39	223	663	166	68	-	-	635	
South Park Township CDP	1 159	39	223	663	166	68	-	-	635	
South Versailles township	18	-	13	3	2	-	-	-	471	
Springdale borough	531	56	326	140	9	-	-	-	427	
Springdale township	137	4	59	74	-	-	-	-	558	
Stowe township	978	179	519	247	6	21	6	-	420	
Stowe Township CDP	978	179	519	247	6	21	6	-	420	
Swissvale borough	2 107	141	964	875	105	22	-	-	490	
Tarentum borough	886	136	566	173	5	6	-	-	388	
Thornburg borough	2	-	-	-	-	2	-	-	1 125	
Trafford borough (part)	-	-	-	-	-	-	-	-	-	
Turtle Creek borough	1 465	476	641	297	35	-	-	16	316	
Upper St. Clair township	484	35	38	104	36	84	86	101	1 207	
Upper St. Clair CDP	484	35	38	104	36	84	86	101	1 207	
Verona borough	672	65	332	249	26	-	-	-	458	
Versailles borough	369	30	156	171	12	-	-	-	499	
Wall borough	116	4	65	38	5	2	-	2	471	
West Deer township	438	14	231	147	37	9	-	-	463	
Curtisville CDP	67	-	33	25	-	9	-	-	554	
Russellton CDP	117	-	50	62	5	-	-	-	518	
West Elizabeth borough	85	6	54	22	3	-	-	-	441	
West Homestead borough	189	9	116	59	5	-	-	-	468	
West Mifflin borough	1 828	490	733	496	80	9	7	13	359	
West View borough	1 022	81	292	538	74	37	-	-	541	

Table 29. **Gross Rent: 2000**—Con.

[Data based on a sample (except Tables 65-68). For information on confidentiality protection, coverage, sampling error, and nonsampling error, see Appendix G. For location of definitions, see "How to Use This Census Report"]

State County County Subdivision Place	Specified renter-occupied housing units paying cash rent	Gross rent								Median (dollars)
		Less than \$250	\$250 to \$499	\$500 to \$749	\$750 to \$999	\$1,000 to \$1,499	\$1,500 to \$1,999	\$2,000 or more		
Allegheny County—Con.										
Whitaker borough	124	-	75	42	7	-	-	-	-	466
Whitehall borough	1 690	39	834	352	405	60	-	-	-	482
White Oak borough	793	9	181	537	66	-	-	-	-	568
Wilkins township	992	-	145	670	164	13	-	-	-	615
Wilkins Township CDP	992	-	145	670	164	13	-	-	-	615
Wilkesburg borough	5 234	461	2 367	1 779	571	56	-	-	-	483
Wilmerding borough	566	94	298	156	18	-	-	-	-	442
Armstrong County	5 588	805	3 479	1 131	140	25	8	-	-	395
Apollo borough	314	57	206	46	-	5	-	-	-	380
Applewood borough	49	2	36	11	-	-	-	-	-	437
Atwood borough	-	-	-	-	-	-	-	-	-	-
Bethel township	34	8	17	6	2	1	-	-	-	380
Boggs township	34	15	15	4	-	-	-	-	-	270
Bradys Bend township	50	6	39	5	-	-	-	-	-	367
Burrell township	14	2	6	6	-	-	-	-	-	488
Cadogan township	26	-	18	5	3	-	-	-	-	440
Cowanshannock township	113	21	72	12	8	-	-	-	-	349
Dayton borough	36	2	30	4	-	-	-	-	-	367
East Franklin township	202	-	137	29	36	-	-	-	-	463
West Hills CDP	69	-	49	-	20	-	-	-	-	419
Elderton borough	54	-	38	11	5	-	-	-	-	431
Ford City borough	583	89	329	160	5	-	-	-	-	409
Ford Cliff borough	22	-	13	7	2	-	-	-	-	475
Freeport borough	345	54	226	61	4	-	-	-	-	395
Gilpin township	60	3	43	14	-	-	-	-	-	382
Hovey township	4	-	4	-	-	-	-	-	-	325
Kiskiminetas township	246	7	132	93	14	-	-	-	-	449
Orchard Hills CDP	183	-	91	78	14	-	-	-	-	501
Kittanning borough	1 098	221	656	198	8	15	-	-	-	369
Kittanning township	101	4	85	12	-	-	-	-	-	385
Leechburg borough	388	76	209	79	18	-	6	-	-	379
Madison township	27	5	18	4	-	-	-	-	-	375
Mahoning township	64	13	43	8	-	-	-	-	-	354
Manor township	246	34	141	50	21	-	-	-	-	416
Lenape Heights CDP	85	18	32	22	13	-	-	-	-	453
Manorville borough	55	-	48	7	-	-	-	-	-	372
North Apollo borough	111	26	52	33	-	-	-	-	-	415
North Buffalo township	98	4	57	33	-	4	-	-	-	474
Parker city	63	17	35	11	-	-	-	-	-	368
Parks township	170	16	116	38	-	-	-	-	-	392
North Vandergrift-Pleasant View CDP	121	12	76	33	-	-	-	-	-	397
Perry township	8	-	8	-	-	-	-	-	-	300
Pine township	28	3	23	2	-	-	-	-	-	345
Plumcreek township	92	12	54	26	-	-	-	-	-	428
Rayburn township	131	39	60	28	2	-	2	-	-	404
Redbank township	55	8	45	2	-	-	-	-	-	344
Rural Valley borough	87	10	75	2	-	-	-	-	-	311
South Bend township	31	4	23	4	-	-	-	-	-	404
South Bethlehem borough	58	16	38	2	2	-	-	-	-	320
South Buffalo township	82	5	51	26	-	-	-	-	-	419
Sugarcreek township	52	6	34	10	2	-	-	-	-	408
Valley township	20	5	15	-	-	-	-	-	-	292
Washington township	36	4	17	14	1	-	-	-	-	463
Wayne township	28	4	24	-	-	-	-	-	-	330
West Franklin township	101	3	79	19	-	-	-	-	-	419
West Kittanning borough	95	4	44	43	4	-	-	-	-	498
Worthington borough	77	-	68	6	3	-	-	-	-	373
Beaver County	16 722	2 455	7 978	4 887	1 238	142	22	-	-	438
Aliquippa city	1 907	472	798	489	141	7	-	-	-	400
Ambridge borough	1 643	340	843	454	6	-	-	-	-	410
Baden borough	564	20	401	132	11	-	-	-	-	397
Beaver borough	745	36	332	249	114	14	-	-	-	503
Beaver Falls city	1 713	309	958	362	78	6	-	-	-	392
Big Beaver borough	82	8	42	30	2	-	-	-	-	455
Bridgewater borough	104	2	42	58	2	-	-	-	-	533
Brighton township	252	59	64	56	73	-	-	-	-	508
Center township	747	17	163	366	186	15	-	-	-	620
Chippewa township	500	6	130	264	93	7	-	-	-	535
Conway borough	238	75	105	54	4	-	-	-	-	400
Darlington borough	35	2	29	4	-	-	-	-	-	379
Darlington township	90	5	61	22	-	2	-	-	-	391
Daugherty township	81	-	26	45	10	-	-	-	-	554
East Rochester borough	80	2	61	17	-	-	-	-	-	311
Eastvale borough	32	-	13	15	2	2	-	-	-	538
Economy borough	158	16	42	56	36	8	-	-	-	570
Ellwood City borough (part)	68	-	55	13	-	-	-	-	-	382
Fallston borough	5	-	2	3	-	-	-	-	-	558
Frankfort Springs borough	2	-	2	-	-	-	-	-	-	325
Franklin township	240	14	103	86	37	-	-	-	-	530
Freedom borough	203	53	71	69	10	-	-	-	-	440
Georgetown borough	4	-	2	2	-	-	-	-	-	425
Glasgow borough	2	-	2	-	-	-	-	-	-	475
Greene township	73	-	32	37	4	-	-	-	-	513
Hanover township	88	-	41	47	-	-	-	-	-	508
Harmony township	119	-	43	76	-	-	-	-	-	534
Harmony Township CDP	119	-	43	76	-	-	-	-	-	534
Homewood borough	10	-	10	-	-	-	-	-	-	458
Hookstown borough	8	-	3	5	-	-	-	-	-	510
Hopewell township	637	66	215	232	102	22	-	-	-	572
Independence township	102	4	60	35	3	-	-	-	-	474
Industry borough	88	5	44	35	4	-	-	-	-	479
Koppel borough	76	-	38	33	5	-	-	-	-	500
Marion township	72	-	20	42	8	2	-	-	-	625
Midland borough	684	204	433	40	7	-	-	-	-	294
Monaca borough	973	186	470	235	70	12	-	-	-	398
New Brighton borough	1 273	249	703	267	46	8	-	-	-	408

Table 29. **Gross Rent: 2000**—Con.

[Data based on a sample (except Tables 65-68). For information on confidentiality protection, coverage, sampling error, and nonsampling error, see Appendix G. For location of definitions, see "How to Use This Census Report"]

State County County Subdivision Place	Specified renter-occupied housing units paying cash rent	Gross rent								Median (dollars)
		Less than \$250	\$250 to \$499	\$500 to \$749	\$750 to \$999	\$1,000 to \$1,499	\$1,500 to \$1,999	\$2,000 or more		
Beaver County—Con.										
New Galilee borough	29	4	20	5	-	-	-	-	-	403
New Sewickley township	175	5	93	46	23	8	-	-	-	483
North Sewickley township	231	-	90	123	18	-	-	-	-	535
Ohioville borough	137	7	62	65	3	-	-	-	-	498
Patterson township	253	-	94	90	35	23	11	-	-	533
Patterson Township CDP	253	-	94	90	35	23	11	-	-	533
Patterson Heights borough	31	2	10	16	3	-	-	-	-	579
Potter township	17	-	3	14	-	-	-	-	-	592
Pulaski township	219	3	159	50	7	-	-	-	-	386
Raccoon township	91	10	27	48	6	-	-	-	-	518
Rochester borough	770	130	384	208	41	-	7	-	-	422
Rochester township	167	5	99	40	19	4	-	-	-	477
Shippingport borough	16	-	10	3	3	-	-	-	-	400
South Beaver township	72	-	34	38	-	-	-	-	-	508
South Heights borough	28	2	12	12	2	-	-	-	-	500
Vanport township	442	106	291	33	8	-	4	-	-	302
West Mayfield borough	77	2	35	31	7	2	-	-	-	504
White township	269	29	96	135	9	-	-	-	-	507
Bedford County	2 925	442	1 800	621	62	-	-	-	-	401
Bedford borough	712	116	452	132	12	-	-	-	-	388
Bedford township	263	12	126	84	41	-	-	-	-	483
Bloomfield township	25	-	8	13	4	-	-	-	-	588
Broad Top township	100	17	77	6	-	-	-	-	-	359
Coaldale borough	18	4	12	2	-	-	-	-	-	363
Colerain township	39	5	19	14	1	-	-	-	-	468
Cumberland Valley township	41	3	22	16	-	-	-	-	-	478
East Providence township	62	2	51	9	-	-	-	-	-	414
East St. Clair township	127	10	62	55	-	-	-	-	-	442
Everett borough	425	93	247	85	-	-	-	-	-	369
Harrison township	35	9	20	6	-	-	-	-	-	335
Hopewell borough	26	7	19	-	-	-	-	-	-	288
Hopewell township	80	11	56	13	-	-	-	-	-	382
Hyndman borough	68	26	30	12	-	-	-	-	-	383
Juniata township	23	4	16	3	-	-	-	-	-	363
Kimmel township	42	-	34	8	-	-	-	-	-	420
King township	58	11	37	10	-	-	-	-	-	419
Liberty township	76	14	39	23	-	-	-	-	-	423
Lincoln township	11	2	7	2	-	-	-	-	-	465
Londonderry township	67	12	43	12	-	-	-	-	-	349
Mann township	8	-	8	-	-	-	-	-	-	350
Manns Choice borough	26	5	19	2	-	-	-	-	-	406
Monroe township	17	3	10	4	-	-	-	-	-	413
Napier township	33	7	18	8	-	-	-	-	-	393
New Paris borough	11	-	9	2	-	-	-	-	-	394
Pavia township	9	2	4	3	-	-	-	-	-	463
Pleasantville borough	20	-	17	3	-	-	-	-	-	461
Rainsburg borough	7	-	5	2	-	-	-	-	-	294
St. Clairsville borough	10	-	10	-	-	-	-	-	-	367
Saxton borough	142	38	85	19	-	-	-	-	-	360
Schellsburg borough	30	2	15	13	-	-	-	-	-	475
Snake Spring township	39	2	22	13	2	-	-	-	-	405
Southampton township	13	-	11	2	-	-	-	-	-	325
South Woodbury township	75	13	48	14	-	-	-	-	-	403
West Providence township	118	8	95	15	-	-	-	-	-	409
West St. Clair township	31	2	25	4	-	-	-	-	-	427
Woodbury borough	18	-	10	8	-	-	-	-	-	475
Woodbury township	20	2	12	4	2	-	-	-	-	392
Berks County	34 162	2 851	11 537	13 948	4 437	1 015	242	132	-	545
Adamstown borough (part)	-	-	-	-	-	-	-	-	-	-
Albany township	73	3	25	25	16	4	-	-	-	543
Alsace township	100	-	44	49	7	-	-	-	-	512
Amity township	602	17	84	359	101	30	11	-	-	663
Amity Gardens CDP	354	17	35	190	81	20	11	-	-	698
Bally borough	67	-	20	29	16	2	-	-	-	584
Bechtelsville borough	68	5	25	28	10	-	-	-	-	550
Bern township	146	-	16	49	55	26	-	-	-	774
Bernville borough	107	-	25	75	4	3	-	-	-	568
Bethel township	193	14	97	69	13	-	-	-	-	464
Birdsboro borough	379	29	146	124	67	13	-	-	-	517
Boyertown borough	796	8	263	354	50	69	38	14	-	543
Brecknock township	118	-	23	68	27	-	-	-	-	566
Caernarvon township	202	-	43	117	39	3	-	-	-	634
Centerport borough	48	-	6	37	2	3	-	-	-	581
Centre township	137	-	71	55	11	-	-	-	-	494
Colebrookdale township	228	-	87	60	60	21	-	-	-	548
Cumru township	1 717	116	171	1 023	317	82	8	-	-	660
Flying Hills CDP	170	-	-	86	37	47	-	-	-	749
District township	53	3	12	33	5	-	-	-	-	559
Douglass township	147	-	62	67	18	-	-	-	-	522
Earl township	110	8	33	44	14	11	-	-	-	600
Exeter township	800	26	148	237	303	58	28	-	-	739
Lorane CDP	7	-	-	7	-	-	-	-	-	575
Reiffon CDP	32	-	7	25	-	-	-	-	-	595
Fleetwood borough	342	19	138	131	54	-	-	-	-	526
Greenwich township	130	3	22	72	24	9	-	-	-	574
Hamburg borough	608	105	221	234	42	6	-	-	-	480
Heidelberg township	62	3	22	31	6	-	-	-	-	521
Hereford township	111	-	54	47	4	6	-	-	-	511
Jefferson township	38	-	15	15	5	3	-	-	-	533
Kenhorst borough	117	10	28	48	31	-	-	-	-	537
Kutztown borough	873	78	199	369	110	97	20	-	-	611
Laureldale borough	213	7	53	114	39	-	-	-	-	557
Leesport borough	167	2	42	103	18	2	-	-	-	581
Lenhartsville borough	29	-	12	9	8	-	-	-	-	518
Longswamp township	212	-	83	117	12	-	-	-	-	559
Lower Alsace township	380	-	49	253	72	6	-	-	-	631

Table 29. **Gross Rent: 2000**—Con.

[Data based on a sample (except Tables 65-68). For information on confidentiality protection, coverage, sampling error, and nonsampling error, see Appendix G. For location of definitions, see "How to Use This Census Report"]

State County County Subdivision Place	Specified renter-occupied housing units paying cash rent	Gross rent								Median (dollars)
		Less than \$250	\$250 to \$499	\$500 to \$749	\$750 to \$999	\$1,000 to \$1,499	\$1,500 to \$1,999	\$2,000 or more		
Berks County—Con.										
Lower Heidelberg township	145	-	18	15	15	74	-	23	1 315	
Lyons borough	75	-	9	58	5	3	-	-	619	
Maidencreek township	202	-	64	68	61	9	-	-	675	
Marion township	76	-	40	23	9	4	-	-	483	
Maxatawny township	213	7	63	89	38	16	-	-	586	
Mohnton borough	313	21	169	85	31	7	-	-	475	
Mount Penn borough	299	4	98	143	46	8	-	-	540	
Muhlenberg township	994	44	304	425	173	24	-	24	573	
New Morgan borough	8	-	-	6	2	-	-	-	667	
North Heidelberg township	39	3	15	13	-	6	2	-	538	
Oley township	281	16	51	150	50	14	-	-	619	
Ontelaunee township	77	-	34	28	15	-	-	-	538	
Penn township	24	4	10	5	-	5	-	-	475	
Perry township	132	4	57	51	20	-	-	-	510	
Pike township	25	2	9	11	-	3	-	-	588	
Reading city	14 252	2 014	6 579	4 547	915	175	-	22	459	
Richmond township	256	10	116	106	15	9	-	-	506	
Robeson township	205	8	43	117	37	-	-	-	601	
Robesonia borough	171	18	69	67	13	4	-	-	498	
Rockland township	89	5	18	58	8	-	-	-	611	
Ruscommanor township	101	2	29	46	22	2	-	-	558	
St. Lawrence borough	208	17	33	132	26	-	-	-	592	
Shillington borough	461	8	128	213	83	29	-	-	556	
Shoemakersville borough	172	12	84	57	19	-	-	-	485	
Sinking Spring borough	552	7	164	344	31	6	-	-	610	
South Heidelberg township	200	-	49	90	52	9	-	-	574	
Spring township	1 734	63	83	1 084	481	23	-	-	674	
Spring Ridge CDP	-	-	-	-	-	-	-	-	-	
West Wyomissing CDP	203	7	21	144	31	-	-	-	638	
Whitfield CDP	63	9	-	7	47	-	-	-	828	
Strausstown borough	30	-	18	12	-	-	-	-	463	
Tilden township	108	8	44	56	-	-	-	-	505	
Topton borough	246	5	80	151	10	-	-	-	563	
Tulpehocken township	157	5	78	62	12	-	-	-	494	
Union township	106	-	15	77	14	-	-	-	630	
Upper Bern township	93	-	41	45	5	2	-	-	534	
Upper Tulpehocken township	86	9	40	28	8	1	-	-	475	
Washington township	145	4	33	97	11	-	-	-	556	
Wernersville borough	224	10	75	93	37	9	-	-	570	
West Lawn borough	167	2	42	82	35	6	-	-	576	
West Reading borough	666	6	223	269	147	21	-	-	600	
Windsor township	121	5	43	67	6	-	-	-	535	
Womelsdorf borough	275	28	63	149	30	5	-	-	581	
Wyomissing borough	1 020	41	67	281	376	75	135	45	807	
Wyomissing Hills borough	41	3	-	3	19	12	-	4	897	
Blair County										
Allegheny township	12 776	2 057	6 852	3 201	486	149	14	17	411	
Altoona city	416	17	221	160	18	-	-	-	449	
Antis township	6 482	1 433	3 444	1 396	115	89	-	5	381	
Tipton CDP	385	24	251	84	18	-	-	8	439	
Bellwood borough	80	-	51	29	-	-	-	-	447	
Blair township	188	16	127	38	7	-	-	-	426	
Catharine township	206	-	46	129	31	-	-	-	599	
Duncansville borough	20	4	12	4	-	-	-	-	410	
Frankstown township	226	42	106	72	3	3	-	-	424	
Freedom township	443	-	112	202	121	8	-	-	639	
Greenfield township	171	-	138	33	-	-	-	-	424	
Claysburg CDP	329	26	230	73	-	-	-	-	410	
Holidaysburg borough	192	14	131	47	-	-	-	-	398	
Huston township	884	51	444	300	81	8	-	-	466	
Juniata township	52	10	36	6	-	-	-	-	327	
Logan township	35	7	22	6	-	-	-	-	386	
Martinsburg borough	768	25	373	326	28	11	5	-	494	
Newry borough	261	41	161	26	33	-	-	-	380	
North Woodbury township	41	-	32	9	-	-	-	-	462	
Roaring Spring borough	134	18	44	29	4	30	9	-	512	
Snyder township	279	54	164	53	4	-	-	4	390	
Taylor township	187	37	133	17	-	-	-	-	396	
Tunnelhill borough (part)	75	14	42	19	-	-	-	-	370	
Tyrone borough	3	-	3	-	-	-	-	-	413	
Tyrone township	879	201	489	174	15	-	-	-	365	
Williamsburg borough	57	-	40	11	6	-	-	-	456	
Woodbury township	202	34	142	26	-	-	-	-	383	
	53	3	40	8	2	-	-	-	387	
Bradford County										
Alba borough	4 907	714	2 869	1 159	129	32	4	-	414	
Albany township	16	-	14	2	-	-	-	-	338	
Armenia township	24	4	14	6	-	-	-	-	375	
Asylum township	2	-	2	-	-	-	-	-	375	
Athens borough	53	-	40	13	-	-	-	-	440	
Athens township	542	212	203	105	22	-	-	-	325	
Burlington borough	241	14	140	79	8	-	-	-	430	
Burlington township	12	-	10	2	-	-	-	-	450	
Canton borough	26	2	15	9	-	-	-	-	413	
Canton township	337	96	203	38	-	-	-	-	330	
Columbia township	92	5	64	21	-	2	-	-	432	
Franklin township	44	-	35	9	-	-	-	-	419	
Granville township	32	2	24	4	2	-	-	-	439	
Herrick township	30	-	29	1	-	-	-	-	364	
Le Raysville borough	15	-	12	3	-	-	-	-	425	
Leroy township	32	3	13	14	-	2	-	-	500	
Litchfield township	21	-	20	1	-	-	-	-	381	
Monroe borough	32	4	19	9	-	-	-	-	468	
Monroe township	30	3	14	8	5	-	-	-	467	
New Albany borough	57	13	27	17	-	-	-	-	434	
North Towanda township	39	2	34	3	-	-	-	-	348	
Orwell township	134	83	41	10	-	-	-	-	217	
	27	1	19	7	-	-	-	-	384	

Table 29. **Gross Rent: 2000**—Con.

[Data based on a sample (except Tables 65-68). For information on confidentiality protection, coverage, sampling error, and nonsampling error, see Appendix G. For location of definitions, see "How to Use This Census Report"]

State County County Subdivision Place	Specified renter-occupied housing units paying cash rent	Gross rent								Median (dollars)
		Less than \$250	\$250 to \$499	\$500 to \$749	\$750 to \$999	\$1,000 to \$1,499	\$1,500 to \$1,999	\$2,000 or more		
Bradford County—Con.										
Overton township	4	2	2	-	-	-	-	-	-	250
Pike township	10	-	8	-	-	-	-	-	-	475
Ridgebury township	91	-	63	28	-	-	-	-	-	440
Rome borough	37	2	22	13	-	-	-	-	-	475
Rome township	39	2	22	11	2	2	-	-	-	396
Sayre borough	983	117	564	245	45	12	-	-	-	426
Sheshequin township	31	-	16	13	-	2	-	-	-	444
Smithfield township	42	-	29	10	2	1	-	-	-	456
South Creek township	82	9	55	15	-	3	-	-	-	408
South Waverly borough	64	5	14	45	-	-	-	-	-	565
Springfield township	43	2	27	14	-	-	-	-	-	442
Standing Stone township	14	-	9	5	-	-	-	-	-	486
Stevens township	15	-	15	-	-	-	-	-	-	413
Sylvania borough	17	-	15	2	-	-	-	-	-	405
Terry township	41	3	28	8	2	-	-	-	-	404
Towanda borough	516	18	339	142	9	8	-	-	-	457
Towanda township	96	11	60	21	2	-	2	-	-	434
Troy borough	256	58	135	59	4	-	-	-	-	357
Troy township	85	2	58	23	2	-	-	-	-	389
Tuscarora township	36	-	27	7	2	-	-	-	-	405
Ulster township	104	4	74	24	2	-	-	-	-	433
Warren township	41	2	27	12	-	-	-	-	-	388
Wells township	56	-	35	17	4	-	-	-	-	477
West Burlington township	12	2	6	4	-	-	-	-	-	450
Wilmot township	34	1	18	12	3	-	-	-	-	489
Windham township	23	-	13	10	-	-	-	-	-	485
Wyalusing borough	103	22	73	8	-	-	-	-	-	360
Wyalusing township	84	-	50	23	9	-	2	-	-	469
Wysox township	110	8	73	27	2	-	-	-	-	435
Bucks County	46 969	2 121	4 844	17 741	13 292	7 222	1 181	568		736
Bedminster township	262	-	41	99	95	27	-	-	-	730
Bensalem township	9 282	635	737	3 225	3 505	1 089	91	-	-	752
Cornwells Heights-Eddington CDP	230	-	57	105	53	15	-	-	-	584
Bridgeton township	76	2	12	34	22	6	-	-	-	696
Bristol borough	1 644	109	364	746	309	116	-	-	-	605
Bristol township	4 530	144	657	2 423	906	393	7	-	-	607
Croydon CDP	1 036	8	78	724	169	57	-	-	-	594
Fairless Hills CDP (part)	-	-	-	-	-	-	-	-	-	-
Levittown CDP (part)	1 369	8	75	607	445	234	-	-	-	748
Buckingham township	338	-	29	122	90	59	29	9	-	832
Chalfont borough	232	-	7	109	56	60	-	-	-	750
Doylestown borough	1 976	43	328	565	446	499	62	33	-	775
Doylestown township	937	94	96	60	103	307	139	138	-	1 160
Dublin borough	482	2	7	247	195	31	-	-	-	739
Durham township	31	-	-	21	7	3	-	-	-	716
East Rockhill township	262	28	42	115	26	41	10	-	-	607
Falls township	3 411	277	224	1 321	1 151	429	9	-	-	736
Fairless Hills CDP (part)	637	169	95	169	87	117	-	-	-	620
Levittown CDP (part)	752	80	94	355	81	142	-	-	-	655
Haycock township	55	-	6	37	-	7	5	-	-	629
Hilltown township	604	27	99	283	70	62	45	18	-	671
Hulmeville borough	73	-	6	24	27	16	-	-	-	786
Ivyland borough	28	-	-	9	13	6	-	-	-	850
Langhorne borough	191	-	30	110	39	10	2	-	-	649
Langhorne Manor borough	43	-	8	17	10	6	2	-	-	675
Lower Makefield township	1 267	6	18	24	300	675	181	63	-	1 167
Woodside CDP	4	-	-	4	-	-	-	-	-	575
Lower Southampton township	1 276	8	36	577	421	220	14	-	-	753
Feasterville-Trevoze CDP	988	8	20	518	354	79	9	-	-	740
Middletown township	3 329	82	137	1 139	1 404	430	87	50	-	796
Levittown CDP (part)	412	-	-	215	125	72	-	-	-	746
Woodbourne CDP	-	-	-	-	-	-	-	-	-	-
Milford township	300	-	66	102	112	20	-	-	-	670
Morrisville borough	1 769	65	215	1 028	332	129	-	-	-	654
New Britain borough	101	5	-	16	40	27	13	-	-	952
New Britain township	319	-	20	71	143	60	19	6	-	831
Brittany Farms-Highlands CDP	170	-	12	31	80	47	-	-	-	829
New Hope borough	447	6	32	126	142	102	22	17	-	840
Newtown borough	297	-	17	125	80	58	17	-	-	804
Newtown township	841	55	60	68	233	354	60	11	-	1 005
Newtown Grant CDP	175	-	-	23	34	77	41	-	-	1 134
Nockamixon township	198	-	46	84	55	13	-	-	-	696
Northampton township	847	25	4	49	247	274	149	99	-	1 131
Churchville CDP	5	-	-	-	-	-	5	-	-	1 875
Richboro CDP	66	-	-	10	19	37	-	-	-	1 042
Village Shires CDP	429	25	-	16	97	80	144	67	-	1 479
Pennel borough	415	8	63	284	35	20	-	5	-	654
Perkasie borough	864	91	121	495	93	64	-	-	-	600
Plumstead township	367	-	31	125	65	87	50	9	-	860
Quakertown borough	1 243	22	160	798	173	85	5	-	-	629
Richland township	634	104	132	215	99	68	16	-	-	606
Richlandtown borough	126	-	26	67	12	21	-	-	-	609
Riegelsville borough	105	-	21	43	27	11	3	-	-	641
Sellersville borough	533	11	99	277	99	47	-	-	-	668
Silverdale borough	57	2	8	25	9	13	-	-	-	679
Solebury township	271	-	24	63	39	101	20	24	-	1 027
Springfield township	171	-	30	57	41	43	-	-	-	738
Telford borough (part)	479	49	119	117	83	101	10	-	-	626
Tinicum township	205	6	32	96	21	30	8	12	-	706
Trumbauersville borough	79	3	7	51	17	1	-	-	-	646
Tullytown borough	243	55	69	45	21	44	9	-	-	488
Upper Makefield township	92	-	22	37	15	-	7	11	-	669
Upper Southampton township	912	6	20	217	209	385	27	48	-	1 003
Warminster township	2 648	138	427	1 095	718	261	9	-	-	701
Warminster Heights CDP	1 135	105	360	567	80	23	-	-	-	541
Warrington township	1 164	13	27	355	606	145	18	-	-	829
Warwick township	153	-	8	7	44	68	26	-	-	1 081

Table 29. **Gross Rent: 2000**—Con.

[Data based on a sample (except Tables 65-68). For information on confidentiality protection, coverage, sampling error, and nonsampling error, see Appendix G. For location of definitions, see "How to Use This Census Report"]

State County County Subdivision Place	Specified renter-occupied housing units paying cash rent	Gross rent								Median (dollars)
		Less than \$250	\$250 to \$499	\$500 to \$749	\$750 to \$999	\$1,000 to \$1,499	\$1,500 to \$1,999	\$2,000 or more		
Bucks County—Con.										
West Rockhill township	356	-	39	144	146	27	-	-	-	744
Wrightstown township	86	-	5	23	29	21	6	2	-	877
Yardley borough	318	-	10	129	112	50	4	13	-	781
Butler County	13 087	1 165	5 689	4 121	1 326	344	203	239	-	487
Adams township	246	-	56	68	11	49	47	15	-	693
Allegheny township	16	4	8	4	-	-	-	-	-	450
Brady township	47	-	29	18	-	-	-	-	-	448
Bruin borough	45	6	33	2	2	2	-	-	-	419
Buffalo township	143	10	45	68	-	20	-	-	-	517
Butler city	3 614	606	1 932	908	144	11	13	-	-	411
Butler township	1 444	90	549	696	97	12	-	-	-	519
Homeacre-Lyndora CDP	816	46	315	407	48	-	-	-	-	515
Meadowood CDP	103	-	22	68	6	7	-	-	-	549
Meridian CDP	123	-	49	59	10	5	-	-	-	542
Oak Hills CDP	337	38	115	151	33	-	-	-	-	534
Callery borough	24	-	12	12	-	-	-	-	-	475
Center township	613	27	302	185	54	27	-	18	-	486
Shanor-Northvue CDP	423	27	174	149	28	27	-	18	-	521
Cherry township	26	3	14	9	-	-	-	-	-	400
Cherry Valley borough	5	-	2	3	-	-	-	-	-	508
Chicora borough	99	6	67	24	2	-	-	-	-	424
Clay township	74	9	42	23	-	-	-	-	-	450
Clearfield township	81	4	70	7	-	-	-	-	-	366
Clinton township	98	4	42	34	18	-	-	-	-	509
Concord township	59	3	43	9	4	-	-	-	-	449
Connoquenessing borough	16	-	4	12	-	-	-	-	-	520
Connoquenessing township	128	19	51	44	14	-	-	-	-	477
Cranberry township	1 243	12	70	383	497	111	44	126	-	786
Fernway CDP	340	-	52	104	104	80	-	-	-	775
Fox Run CDP	151	-	-	10	132	9	-	-	-	849
Donegal township	54	3	39	12	-	-	-	-	-	410
East Butler borough	50	-	41	7	-	2	-	-	-	396
Eau Claire borough	36	2	22	11	1	-	-	-	-	429
Evans City borough	255	28	119	102	6	-	-	-	-	448
Fairview borough	11	-	4	2	3	2	-	-	-	538
Fairview township	40	6	17	17	-	-	-	-	-	463
Forward township	70	3	37	18	12	-	-	-	-	477
Franklin township	74	-	37	33	4	-	-	-	-	475
Harmony borough	105	-	40	49	11	5	-	-	-	545
Harrisville borough	54	-	33	21	-	-	-	-	-	425
Jackson township	184	-	87	81	16	-	-	-	-	508
Jefferson township	228	18	118	78	8	6	-	-	-	474
Karns City borough	25	-	18	7	-	-	-	-	-	445
Lancaster township	87	4	33	35	15	-	-	-	-	515
Marion township	48	5	30	13	-	-	-	-	-	395
Mars borough	316	48	116	122	28	2	-	-	-	486
Mercer township	71	8	48	15	-	-	-	-	-	402
Middlesex township	124	4	39	38	32	11	-	-	-	573
Muddy Creek township	71	10	53	8	-	-	-	-	-	405
Oakland township	101	-	72	24	5	-	-	-	-	438
Parker township	17	3	11	3	-	-	-	-	-	356
Penn township	92	10	70	12	-	-	-	-	-	402
Nixon CDP	10	-	10	-	-	-	-	-	-	458
Petrolia borough	24	4	15	5	-	-	-	-	-	433
Portersville borough	21	-	14	4	3	-	-	-	-	478
Prospect borough	65	1	33	31	-	-	-	-	-	495
Saxonburg borough	212	18	84	94	8	5	3	-	-	507
Seven Fields borough	80	-	5	9	41	20	5	-	-	946
Slippery Rock borough	572	69	297	142	61	3	-	-	-	432
Slippery Rock township	441	-	214	155	72	-	-	-	-	503
Summit township	240	8	146	77	9	-	-	-	-	394
Valencia borough	28	-	9	11	4	4	-	-	-	550
Venango township	21	3	14	2	2	-	-	-	-	347
Washington township	35	5	22	8	-	-	-	-	-	395
West Liberty borough	15	-	4	11	-	-	-	-	-	529
West Sunbury borough	10	-	10	-	-	-	-	-	-	400
Winfield township	165	-	85	57	23	-	-	-	-	495
Worth township	44	4	26	12	2	-	-	-	-	450
Zelienople borough	980	98	256	286	117	52	91	80	-	585
Cambria County	13 547	3 059	8 096	2 067	227	62	6	30	-	361
Adams township	364	41	258	65	-	-	-	-	-	355
St. Michael-Sidman CDP	131	12	82	37	-	-	-	-	-	300
Salix-Beauty Line Park CDP	79	29	40	10	-	-	-	-	-	288
Allegheny township	34	-	29	5	-	-	-	-	-	432
Ashville borough	20	-	18	2	-	-	-	-	-	393
Barr township	59	2	43	14	-	-	-	-	-	402
Blacklick township	75	14	54	7	-	-	-	-	-	341
Brownstown borough	47	2	34	11	-	-	-	-	-	407
Cambria township	217	19	156	35	7	-	-	-	-	409
Colver CDP	51	7	29	8	7	-	-	-	-	342
Carrolltown borough	58	2	39	17	-	-	-	-	-	394
Cassandra borough	9	5	4	-	-	-	-	-	-	242
Chest township	-	-	-	-	-	-	-	-	-	-
Chest Springs borough	7	2	5	-	-	-	-	-	-	315
Clearfield township	40	4	30	6	-	-	-	-	-	383
Conemaugh township	60	11	41	-	8	-	-	-	-	367
Cresson borough	250	29	178	40	-	3	-	-	-	375
Cresson township	222	54	120	39	-	-	-	9	-	379
Croyle township	63	4	48	11	-	-	-	-	-	360
Daisytown borough	7	-	3	4	-	-	-	-	-	563
Dale borough	364	96	240	28	-	-	-	-	-	352
Dean township	7	2	1	4	-	-	-	-	-	513
East Carroll township	53	2	48	3	-	-	-	-	-	372
East Conemaugh borough	185	26	131	25	3	-	-	-	-	353
East Taylor township	90	7	52	31	-	-	-	-	-	419
Ebensburg borough	553	56	381	85	12	7	-	12	-	409

Table 29. **Gross Rent: 2000**—Con.

[Data based on a sample (except Tables 65-68). For information on confidentiality protection, coverage, sampling error, and nonsampling error, see Appendix G. For location of definitions, see "How to Use This Census Report"]

State County County Subdivision Place	Specified renter-occupied housing units paying cash rent	Gross rent								Median (dollars)
		Less than \$250	\$250 to \$499	\$500 to \$749	\$750 to \$999	\$1,000 to \$1,499	\$1,500 to \$1,999	\$2,000 or more		
Cambria County—Con.										
Ehrenfeld borough	2	-	2	-	-	-	-	-	-	275
Elder township	35	-	35	-	-	-	-	-	-	425
Ferndale borough	247	16	193	38	-	-	-	-	-	382
Franklin borough	28	5	19	4	-	-	-	-	-	330
Gallitzin borough	88	7	66	12	3	-	-	-	-	368
Gallitzin township	13	-	9	4	-	-	-	-	-	429
Geistown borough	236	15	150	46	25	-	-	-	-	469
Hastings borough	99	24	75	-	-	-	-	-	-	313
Jackson township	155	10	89	39	17	-	-	-	-	469
Vinco CDP	39	-	27	12	-	-	-	-	-	453
Johnstown city	5 272	1 821	2 822	575	34	11	-	9	-	318
Lilly borough	69	18	49	-	-	2	-	-	-	355
Lorain borough	71	15	44	8	2	2	-	-	-	395
Loretto borough	34	-	22	12	-	-	-	-	-	464
Lower Yoder township	256	34	200	22	-	-	-	-	-	411
Middle Taylor township	13	5	6	-	2	-	-	-	-	288
Munster township	26	3	15	6	2	-	-	-	-	363
Nanty-Glo borough	255	86	129	40	-	-	-	-	-	371
Northern Cambria borough	393	73	282	34	-	4	-	-	-	314
Patton borough	243	84	134	17	8	-	-	-	-	280
Portage borough	345	87	225	23	10	-	-	-	-	329
Portage township	105	18	47	33	-	7	-	-	-	446
Spring Hill CDP	25	18	-	-	-	7	-	-	-	227
Reade township	56	4	42	10	-	-	-	-	-	336
Richland township	1 006	125	497	336	42	-	6	-	-	453
Belmont CDP (part)	142	38	72	32	-	-	-	-	-	331
Sankertown borough	41	3	24	14	-	-	-	-	-	384
Scalp Level borough	63	13	39	7	4	-	-	-	-	346
South Fork borough	75	17	52	6	-	-	-	-	-	297
Southmont borough	173	6	70	76	14	7	-	-	-	529
Stonycreek township	356	88	204	57	7	-	-	-	-	391
Belmont CDP (part)	165	73	84	8	-	-	-	-	-	282
Summerhill borough	39	-	35	4	-	-	-	-	-	319
Summerhill township	116	18	98	-	-	-	-	-	-	338
Beaverdale-Lloydell CDP	84	13	71	-	-	-	-	-	-	334
Susquehanna township	55	6	45	4	-	-	-	-	-	381
Tunnelhill borough (part)	58	29	23	6	-	-	-	-	-	275
Upper Yoder township	332	12	173	125	10	12	-	-	-	477
Elim CDP	309	-	162	125	10	12	-	-	-	491
Vintondale borough	15	2	12	1	-	-	-	-	-	404
Washington township	13	-	13	-	-	-	-	-	-	419
West Carroll township	31	-	29	-	-	-	-	-	-	385
Westmont borough	290	28	174	64	17	7	-	-	-	426
West Taylor township	27	4	21	2	-	-	-	-	-	338
White township	20	3	14	3	-	-	-	-	-	400
Wilmore borough	12	2	5	5	-	-	-	-	-	425
Cameron County	551	125	299	112	15	-	-	-	-	368
Driftwood borough	4	-	4	-	-	-	-	-	-	325
Emporium borough	442	105	224	98	15	-	-	-	-	371
Gibson township	2	-	2	-	-	-	-	-	-	375
Grove township	5	-	5	-	-	-	-	-	-	458
Lumber township	6	4	2	-	-	-	-	-	-	225
Portage township	18	-	14	4	-	-	-	-	-	345
Shippen township	74	16	48	10	-	-	-	-	-	367
Carbon County	4 606	491	2 321	1 462	254	69	9	-	-	458
Banks township	83	10	55	15	3	-	-	-	-	365
Tresckow CDP	38	-	22	13	-	-	-	-	-	429
Beaver Meadows borough	89	4	62	23	3	-	-	-	-	406
Bowmanstown borough	107	3	68	33	3	-	-	-	-	466
East Penn township	96	8	42	33	9	4	-	-	-	489
East Side borough	26	-	23	3	-	-	-	-	-	405
Franklin township	233	18	85	97	24	9	-	-	-	516
Weissport East CDP	139	9	61	60	-	9	-	-	-	499
Jim Thorpe borough	381	63	215	103	-	-	-	-	-	445
Kidder township	61	-	13	38	10	-	-	-	-	646
Lansford borough	545	106	325	106	8	-	-	-	-	385
Lausanne township	8	4	2	2	-	-	-	-	-	325
Lehigh township	10	-	8	2	-	-	-	-	-	463
Lehighon borough	990	143	459	321	38	20	9	-	-	453
Lower Towamensing township	179	8	73	92	6	-	-	-	-	516
Mahoning township	150	15	76	41	10	8	-	-	-	450
Nesquehoning borough	284	21	170	93	-	-	-	-	-	456
Packer township	8	-	4	4	-	-	-	-	-	500
Palmerton borough	643	54	308	240	41	-	-	-	-	470
Parryville borough	39	2	23	14	-	-	-	-	-	444
Penn Forest township	206	8	38	79	59	22	-	-	-	691
Summit Hill borough	172	16	125	23	8	-	-	-	-	439
Towamensing township	65	-	13	27	19	6	-	-	-	645
Weatherly borough	145	8	76	54	7	-	-	-	-	473
Weissport borough	86	-	58	19	9	-	-	-	-	473
Centre County	18 639	634	6 442	7 387	2 461	1 354	283	78	-	565
Bellefonte borough	1 340	167	572	591	10	-	-	-	-	483
Benner township	102	8	32	27	19	16	-	-	-	577
Pleasant Gap CDP (part)	-	-	-	-	-	-	-	-	-	-
Boggs township	160	-	90	66	4	-	-	-	-	449
Burnside township	2	-	-	2	-	-	-	-	-	525
Pine Glen CDP	2	-	-	2	-	-	-	-	-	525
Centre Hall borough	122	-	59	48	12	3	-	-	-	510
College township	720	78	270	177	98	55	-	42	-	514
Boalsburg CDP (part)	-	-	-	-	-	-	-	-	-	-
Houserville CDP	117	-	57	29	28	3	-	-	-	513
Lemont CDP	209	15	57	74	36	27	-	-	-	632
Curtin township	7	-	6	1	-	-	-	-	-	388
Ferguson township	2 094	8	691	1 004	195	196	-	-	-	587
Park Forest Village CDP (part)	1 123	8	295	648	38	134	-	-	-	597

Table 29. **Gross Rent: 2000**—Con.

[Data based on a sample (except Tables 65-68). For information on confidentiality protection, coverage, sampling error, and nonsampling error, see Appendix G. For location of definitions, see "How to Use This Census Report"]

State County County Subdivision Place	Specified renter-occupied housing units paying cash rent	Gross rent								Median (dollars)
		Less than \$250	\$250 to \$499	\$500 to \$749	\$750 to \$999	\$1,000 to \$1,499	\$1,500 to \$1,999	\$2,000 or more		
Centre County—Con.										
Ferguson township—Con.										
Pine Grove Mills CDP	76	-	45	31	-	-	-	-	-	427
Ramblewood CDP	-	-	-	-	-	-	-	-	-	-
Gregg township	95	3	58	25	4	5	-	-	-	468
Spring Mills CDP	19	-	11	6	-	2	-	-	-	485
Haines township	49	-	28	19	1	1	-	-	-	478
Aaronsburg CDP	25	-	9	15	-	1	-	-	-	553
Woodward CDP	12	-	10	2	-	-	-	-	-	467
Halfmoon township	51	-	21	11	15	4	-	-	-	605
Stormstown CDP	35	-	15	4	12	4	-	-	-	663
Harris township	304	6	86	172	25	15	-	-	-	595
Boalsburg CDP (part)	292	6	86	160	25	15	-	-	-	594
Howard borough	67	-	42	24	1	-	-	-	-	472
Howard township	36	2	18	16	-	-	-	-	-	480
Huston township	49	-	37	10	2	-	-	-	-	397
Julian CDP	12	-	7	5	-	-	-	-	-	475
Liberty township	70	-	46	22	2	-	-	-	-	430
Blanchard CDP	29	-	11	18	-	-	-	-	-	518
Monument CDP	4	-	4	-	-	-	-	-	-	350
Marion township	24	-	16	8	-	-	-	-	-	467
Miles township	53	11	24	11	7	-	-	-	-	404
Madisonburg CDP	5	2	3	-	-	-	-	-	-	358
Rebersburg CDP	21	3	9	6	3	-	-	-	-	475
Milesburg borough	119	-	60	50	9	-	-	-	-	498
Millheim borough	81	-	37	37	-	-	-	-	-	510
Patton township	2 212	18	466	955	603	170	-	-	-	679
Park Forest Village CDP (part)	226	8	53	70	58	37	-	-	-	697
Penn township	23	4	7	12	-	-	-	-	-	508
Coburn CDP	9	-	2	7	-	-	-	-	-	575
Philipsburg borough	534	114	346	56	11	-	7	-	-	351
Port Matilda borough	76	4	46	19	7	-	-	-	-	432
Potter township	128	-	76	52	-	-	-	-	-	481
Rush township	133	13	75	38	7	-	-	-	-	428
North Philipsburg CDP	39	-	28	11	-	-	-	-	-	453
Sandy Ridge CDP	-	-	-	-	-	-	-	-	-	-
Snow Shoe borough	24	-	14	10	-	-	-	-	-	483
Snow Shoe township	56	2	37	17	-	-	-	-	-	442
Clarence CDP	6	-	2	4	-	-	-	-	-	525
South Philipsburg borough	13	-	10	2	1	-	-	-	-	363
Spring township	517	51	253	179	34	-	-	-	-	464
Pleasant Gap CDP (part)	155	26	30	82	17	-	-	-	-	531
State College borough	9 188	137	2 820	3 657	1 384	878	276	36	-	595
Taylor township	19	2	14	3	-	-	-	-	-	413
Union township	14	-	10	4	-	-	-	-	-	375
Unionville borough	18	-	8	5	5	-	-	-	-	510
Walker township	101	-	49	47	5	-	-	-	-	504
Zion CDP	54	-	22	27	5	-	-	-	-	521
Worth township	38	6	18	10	-	4	-	-	-	444
Chester County	34 684	1 365	3 692	12 078	10 044	5 551	1 283	671	-	754
Atglen borough	128	6	61	40	10	8	3	-	-	493
Avondale borough	130	-	21	59	43	7	-	-	-	688
Birmingham township	28	-	-	-	-	28	-	-	-	1 152
Cain township	1 134	11	95	233	471	269	43	12	-	866
Thorndale CDP	394	-	9	138	181	58	8	-	-	788
Charlestown township	86	-	-	33	20	28	5	-	-	867
Coatesville city	2 014	334	493	835	267	71	14	-	-	545
Downingtown borough	1 370	20	127	693	453	77	-	-	-	714
East Bradford township	205	-	16	84	39	46	20	-	-	763
East Brandywine township	129	-	7	45	41	27	9	-	-	795
East Cain township	325	-	13	131	127	37	17	-	-	806
East Coventry township	167	-	16	110	15	26	-	-	-	624
East Fallowfield township	136	-	43	34	42	8	9	-	-	643
East Goshen township	1 817	15	48	430	849	265	131	79	-	846
East Marlborough township	189	-	57	41	9	76	-	6	-	739
East Nantmeal township	50	3	9	6	10	22	-	-	-	925
East Nottingham township	194	-	22	86	55	31	-	-	-	648
East Pikeland township	287	13	10	106	55	76	-	27	-	816
Easttown township	512	65	119	105	48	91	15	69	-	688
Devon-Berwyn CDP	455	65	114	105	43	86	8	34	-	654
East Vincent township	330	130	124	34	30	-	12	-	-	300
East Whiteland township	878	18	23	81	488	247	15	6	-	917
Elk township	43	-	19	13	4	4	3	-	-	542
Elverson borough	55	-	7	25	13	7	3	-	-	722
Franklin township	63	-	9	5	49	-	-	-	-	836
Highland township	53	5	9	15	11	8	5	-	-	619
Honey Brook borough	144	15	25	67	30	7	-	-	-	610
Honey Brook township	357	20	102	93	37	21	20	64	-	618
Kennett township	433	17	23	40	53	39	136	125	-	1 655
Kennett Square borough	779	-	96	498	145	28	12	-	-	642
London Britain township	36	-	10	16	10	-	-	-	-	714
Londonderry township	38	-	11	14	7	6	-	-	-	675
London Grove township	219	6	61	48	104	-	-	-	-	636
Lower Oxford township	114	4	20	74	8	8	-	-	-	623
Malvern borough	491	-	24	124	116	220	-	7	-	956
Modena borough	86	13	17	25	20	9	-	2	-	671
New Garden township	498	-	69	276	83	36	8	26	-	606
Toughkenamon CDP	127	-	12	55	49	11	-	-	-	734
Newlin township	46	-	8	11	12	9	6	-	-	833
New London township	72	-	6	39	27	-	-	-	-	595
North Coventry township	810	7	61	561	150	31	-	-	-	652
Kenilworth CDP	212	-	14	180	12	6	-	-	-	611
South Pottstown CDP	549	7	47	354	122	19	-	-	-	661
Oxford borough	918	183	213	397	66	22	30	7	-	528
Parkesburg borough	384	41	66	142	89	33	-	13	-	616
Penn township	131	7	21	26	28	27	22	-	-	877
Pennsbury township	286	-	13	-	14	36	122	101	-	1 896
Phoenixville borough	2 759	150	282	1 435	620	267	5	-	-	672

Table 29. **Gross Rent: 2000**—Con.

[Data based on a sample (except Tables 65-68). For information on confidentiality protection, coverage, sampling error, and nonsampling error, see Appendix G. For location of definitions, see "How to Use This Census Report"]

State County County Subdivision Place	Specified renter-occupied housing units paying cash rent	Gross rent								Median (dollars)
		Less than \$250	\$250 to \$499	\$500 to \$749	\$750 to \$999	\$1,000 to \$1,499	\$1,500 to \$1,999	\$2,000 or more		
Chester County—Con.										
Pocopson township	41	5	8	-	8	10	10	-	-	888
Sadsbury township	147	4	28	84	17	10	4	-	-	584
Schuylkill township	230	26	52	91	12	30	8	11	-	585
South Coatesville borough	139	4	9	88	25	13	-	-	-	665
South Coventry township	82	2	20	38	11	11	-	-	-	656
Spring City borough	686	-	174	398	97	17	-	-	-	573
Thornbury township	301	-	8	43	17	199	34	-	-	1 165
Tredyffrin township	2 523	15	50	433	1 107	733	149	36	-	928
Chesterbrook CDP	433	-	7	-	61	258	107	-	-	1 288
Paoli CDP (part)	414	8	14	154	188	18	16	16	-	807
Upper Oxford township	70	5	14	31	12	8	-	-	-	657
Upper Uwchlan township	123	-	-	25	35	30	22	11	-	1 013
Uwchlan township	1 037	-	26	171	580	260	-	-	-	852
Lionville-Marchwood CDP	899	-	18	113	580	188	-	-	-	850
Valley township	283	-	58	129	66	30	-	-	-	655
Wallace township	69	-	-	19	12	29	9	-	-	1 073
Warwick township	145	4	52	40	45	-	4	-	-	594
West Bradford township	172	5	28	63	30	32	14	-	-	719
West Brandywine township	100	-	16	49	18	-	17	-	-	706
West Caln township	149	-	35	33	64	17	-	-	-	780
West Chester borough	3 894	185	402	1 827	952	464	48	16	-	691
West Fallowfield township	106	4	37	48	17	-	-	-	-	563
West Goshen township	1 835	-	25	671	1 034	88	11	6	-	801
West Goshen CDP	1 160	-	17	427	668	48	-	-	-	802
West Grove borough	183	-	22	107	45	9	-	-	-	679
West Marlborough township	96	9	8	53	13	13	-	-	-	654
West Nantmeal township	106	-	51	37	2	10	-	6	-	507
West Nottingham township	115	4	25	68	12	6	-	-	-	567
West Pikeland township	70	-	-	14	27	29	-	-	-	900
West Sadsbury township	111	4	26	51	13	17	-	-	-	632
Westtown township	563	-	34	36	88	268	111	26	-	1 195
West Vincent township	78	-	-	21	11	26	20	-	-	1 097
West Whiteland township	2 019	-	8	248	834	819	105	5	-	976
Exton CDP	1 333	-	-	64	612	567	85	5	-	997
Willistown township	287	6	-	32	72	115	52	10	-	1 152
Paoli CDP (part)	149	-	-	17	35	77	16	4	-	1 152
Clarion County										
Ashland township	3 758	568	2 405	641	95	22	10	17	-	383
Beaver township	25	2	19	4	-	-	-	-	-	453
Brady township	80	17	49	9	5	-	-	-	-	341
Callensburg borough	-	-	-	-	-	-	-	-	-	-
Clarion borough	20	3	15	2	-	-	-	-	-	375
Clarion township	1 244	170	789	221	32	7	10	15	-	391
East Brady borough	437	50	283	76	22	6	-	-	-	401
Elk township	169	63	91	13	-	2	-	-	-	291
Emlenton borough (part)	53	15	38	-	-	-	-	-	-	418
Farmington township	1	-	1	-	-	-	-	-	-	375
Foxburg borough	66	8	44	14	-	-	-	-	-	346
Hawthorn borough	15	4	7	4	-	-	-	-	-	385
Highland township	59	6	34	19	-	-	-	-	-	432
Knox borough	20	4	9	7	-	-	-	-	-	463
Licking township	162	35	80	42	5	-	-	-	-	405
Limestone township	17	1	16	-	-	-	-	-	-	325
Madison township	38	4	28	6	-	-	-	-	-	361
Millcreek township	62	9	48	5	-	-	-	-	-	371
Monroe township	83	18	57	8	-	-	-	-	-	333
New Bethlehem borough	2	-	2	-	-	-	-	-	-	475
Paint township	106	2	49	33	20	2	-	-	-	525
Perry township	198	50	127	17	4	-	-	-	-	355
Piney township	86	8	32	44	2	-	-	-	-	538
Porter township	31	2	25	4	-	-	-	-	-	403
Redbank township	20	9	11	-	-	-	-	-	-	313
Richland township	44	6	35	3	-	-	-	-	-	346
Rimersburg borough	77	7	58	8	2	-	-	2	-	348
Salem township	16	-	14	2	-	-	-	-	-	457
Shippensburg borough	169	44	111	11	-	3	-	-	-	351
Sligo borough	36	3	30	3	-	-	-	-	-	386
Strattanville borough	23	-	21	2	-	-	-	-	-	355
Toby township	54	2	29	23	-	-	-	-	-	480
Washington township	66	2	45	18	1	-	-	-	-	433
Beccaria township	85	3	71	11	-	-	-	-	-	377
Bell township	76	9	57	6	2	2	-	-	-	363
Bigler township	118	12	80	26	-	-	-	-	-	383
Bloom township	-	-	-	-	-	-	-	-	-	-
Boggs township	-	-	-	-	-	-	-	-	-	-
Bradford township	-	-	-	-	-	-	-	-	-	-
Burnside borough	-	-	-	-	-	-	-	-	-	-
Burnside township	-	-	-	-	-	-	-	-	-	-
Chester Hill borough	-	-	-	-	-	-	-	-	-	-
Clearfield borough	-	-	-	-	-	-	-	-	-	-
Coalport borough	-	-	-	-	-	-	-	-	-	-
Cooper township	-	-	-	-	-	-	-	-	-	-
Covington township	-	-	-	-	-	-	-	-	-	-
Curwensville borough	-	-	-	-	-	-	-	-	-	-
Decatur township	-	-	-	-	-	-	-	-	-	-
DuBois city	-	-	-	-	-	-	-	-	-	-
Falls Creek borough (part)	-	-	-	-	-	-	-	-	-	-
Ferguson township	-	-	-	-	-	-	-	-	-	-
Girard township	-	-	-	-	-	-	-	-	-	-
Glen Hope borough	-	-	-	-	-	-	-	-	-	-
Clearfield County										
Beccaria township	5 538	997	3 261	1 071	162	24	23	-	-	376
Bell township	40	-	38	2	-	-	-	-	-	350
Bigler township	20	9	4	7	-	-	-	-	-	275
Bloom township	46	-	31	13	-	-	-	-	-	350
Boggs township	5	-	3	-	2	-	-	-	-	342
Bradford township	44	5	30	9	-	-	-	-	-	339
Brady township	92	12	38	38	4	-	-	-	-	488
Brisbin borough	59	4	38	17	-	-	-	-	-	387
Burnside borough	9	2	2	5	-	-	-	-	-	555
Burnside township	21	-	17	-	4	-	-	-	-	338
Chester Hill borough	32	4	16	9	3	-	-	-	-	375
Clearfield borough	15	2	13	-	-	-	-	-	-	453
Coalport borough	97	35	43	19	-	-	-	-	-	363
Cooper township	1 164	204	749	184	21	6	-	-	-	359
Covington township	65	23	42	-	-	-	-	-	-	346
Curwensville borough	79	-	46	25	8	-	-	-	-	434
Decatur township	18	3	13	2	-	-	-	-	-	317
DuBois city	301	72	192	28	9	-	-	-	-	335
Falls Creek borough (part)	110	29	57	24	-	-	-	-	-	371
Ferguson township	1 383	254	779	299	35	6	10	-	-	398
Girard township	2	-	2	-	-	-	-	-	-	375
Glen Hope borough	10	-	10	-	-	-	-	-	-	375
Shippensburg borough	15	-	10	3	2	-	-	-	-	475
Washington township	-	-	-	-	-	-	-	-	-	-

Table 29. **Gross Rent: 2000**—Con.

[Data based on a sample (except Tables 65-68). For information on confidentiality protection, coverage, sampling error, and nonsampling error, see Appendix G. For location of definitions, see "How to Use This Census Report"]

State County County Subdivision Place	Specified renter-occupied housing units paying cash rent	Gross rent								Median (dollars)
		Less than \$250	\$250 to \$499	\$500 to \$749	\$750 to \$999	\$1,000 to \$1,499	\$1,500 to \$1,999	\$2,000 or more		
Clearfield County—Con.										
Goshen township	21	3	9	6	3	-	-	-	-	475
Graham township	23	2	15	6	-	-	-	-	-	435
Grampian borough	21	-	19	2	-	-	-	-	-	375
Greenwood township	4	-	4	-	-	-	-	-	-	325
Gulich township	25	2	21	-	2	-	-	-	-	373
Houtzdale borough	73	-	55	18	-	-	-	-	-	402
Huston township	52	11	31	10	-	-	-	-	-	417
Irvona borough	22	3	13	6	-	-	-	-	-	375
Jordan township	5	-	5	-	-	-	-	-	-	275
Karthus township	24	-	22	2	-	-	-	-	-	393
Knox township	17	5	12	-	-	-	-	-	-	279
Lawrence township	496	127	259	105	-	5	-	-	-	333
Hyde CDP	144	54	74	16	-	-	-	-	-	312
Plymptonville CDP	106	6	78	22	-	-	-	-	-	344
Lumber City borough	-	-	-	-	-	-	-	-	-	-
Mahaffey borough	20	4	13	3	-	-	-	-	-	375
Morris township	141	21	74	46	-	-	-	-	-	408
Newburg borough	-	-	-	-	-	-	-	-	-	-
New Washington borough	4	2	2	-	-	-	-	-	-	250
Osceola Mills borough	114	6	86	19	3	-	-	-	-	372
Penn township	25	3	12	10	-	-	-	-	-	482
Pike township	58	4	49	5	-	-	-	-	-	412
Pine township	-	-	-	-	-	-	-	-	-	-
Ramey borough	17	-	15	2	-	-	-	-	-	344
Sandy township	547	86	247	133	61	7	13	-	-	438
Sandy CDP	138	19	78	41	-	-	-	-	-	433
Treasure Lake CDP	114	8	-	38	61	7	-	-	-	789
Troutville borough	-	-	-	-	-	-	-	-	-	-
Union township	31	-	27	4	-	-	-	-	-	413
Wallaceton borough	5	3	2	-	-	-	-	-	-	242
Westover borough	31	4	22	2	3	-	-	-	-	309
Woodward township	135	53	74	8	-	-	-	-	-	295
Clinton County										
Allison township	5	-	-	5	-	-	-	-	-	558
Avis borough	140	47	53	38	-	-	-	2	-	385
Bald Eagle township	89	8	32	35	11	3	-	-	-	538
Beech Creek borough	67	26	25	14	2	-	-	-	-	277
Beech Creek township	33	6	15	12	-	-	-	-	-	413
Castanea township	111	2	40	67	2	-	-	-	-	518
Castanea CDP	110	2	39	67	2	-	-	-	-	519
Chapman township	38	7	30	1	-	-	-	-	-	305
Colebrook township	7	-	5	2	-	-	-	-	-	381
Crawford township	16	-	8	5	3	-	-	-	-	500
Dunnstable township	25	5	5	13	2	-	-	-	-	606
East Keating township	-	-	-	-	-	-	-	-	-	-
Flemington borough	119	2	61	48	5	3	-	-	-	489
Gallagher township	5	-	2	3	-	-	-	-	-	513
Greene township	44	4	37	3	-	-	-	-	-	375
Gruhan township	-	-	-	-	-	-	-	-	-	-
Lamar township	56	16	25	15	-	-	-	-	-	392
Leidy township	10	8	-	2	-	-	-	-	-	188
Lock Haven city	1 907	469	915	422	57	27	17	-	-	405
Logan township	36	2	26	8	-	-	-	-	-	417
Loganton borough	18	-	6	12	-	-	-	-	-	519
Mill Hall borough	171	17	108	44	2	-	-	-	-	426
Noyes township	11	-	9	2	-	-	-	-	-	365
Pine Creek township	146	12	47	87	-	-	-	-	-	516
Porter township	48	4	30	12	2	-	-	-	-	400
Renovo borough	246	88	134	24	-	-	-	-	-	314
South Renovo borough	18	4	12	2	-	-	-	-	-	363
Wayne township	47	-	30	14	3	-	-	-	-	464
West Keating township	-	-	-	-	-	-	-	-	-	-
Woodward township	133	16	73	38	-	6	-	-	-	378
Dunnstown CDP	91	-	51	34	-	6	-	-	-	445
Columbia County										
Ashland borough (part)	-	-	-	-	-	-	-	-	-	-
Beaver township	31	7	11	5	5	3	-	-	-	382
Benton borough	151	11	102	35	1	2	-	-	-	425
Benton township	26	2	15	9	-	-	-	-	-	400
Berwick borough	1 637	205	900	502	17	13	-	-	-	439
Bloomsburg town	2 384	177	1 306	670	124	73	34	-	-	461
Briar Creek borough	56	-	42	14	-	-	-	-	-	470
Briar Creek township	85	26	40	19	-	-	-	-	-	391
Foundryville CDP	12	4	8	-	-	-	-	-	-	413
Catawissa borough	268	91	103	72	2	-	-	-	-	366
Catawissa township	9	-	4	3	2	-	-	-	-	613
Centralia borough	-	-	-	-	-	-	-	-	-	-
Cleveland township	22	3	8	11	-	-	-	-	-	475
Conyngam township	30	2	21	7	-	-	-	-	-	421
Aristes CDP	11	2	6	3	-	-	-	-	-	394
Locustdale CDP	5	-	5	-	-	-	-	-	-	425
Wilburton Number One CDP	6	-	6	-	-	-	-	-	-	413
Wilburton Number Two CDP	2	-	2	-	-	-	-	-	-	475
Fishing Creek township	42	-	21	13	8	-	-	-	-	500
Jonestown CDP	-	-	-	-	-	-	-	-	-	-
Franklin township	22	-	13	9	-	-	-	-	-	430
Greenwood township	79	11	48	18	-	2	-	-	-	422
Eyers Grove CDP	5	-	3	2	-	-	-	-	-	442
Iola CDP	21	5	12	4	-	-	-	-	-	394
Rohrsburg CDP	11	-	9	2	-	-	-	-	-	465
Hemlock township	55	4	27	24	-	-	-	-	-	439
Buckhorn CDP	4	-	2	2	-	-	-	-	-	450
Fernville CDP	20	2	2	16	-	-	-	-	-	550
Jackson township	18	3	10	5	-	-	-	-	-	367
Waller CDP	-	-	-	-	-	-	-	-	-	-
Locust township	49	-	25	23	1	-	-	-	-	494

Table 29. **Gross Rent: 2000**—Con.

[Data based on a sample (except Tables 65-68). For information on confidentiality protection, coverage, sampling error, and nonsampling error, see Appendix G. For location of definitions, see "How to Use This Census Report"]

State County County Subdivision Place	Specified renter-occupied housing units paying cash rent	Gross rent								Median (dollars)
		Less than \$250	\$250 to \$499	\$500 to \$749	\$750 to \$999	\$1,000 to \$1,499	\$1,500 to \$1,999	\$2,000 or more		
Columbia County—Con.										
Locust township—Con.										
Numidia CDP	9	-	2	7	-	-	-	-	-	592
Slabtown CDP	8	-	6	2	-	-	-	-	-	475
Madison township	37	-	19	13	5	-	-	-	-	488
Jerseytown CDP	-	-	-	-	-	-	-	-	-	-
Main township	46	2	26	10	8	-	-	-	-	479
Mainville CDP	11	2	9	-	-	-	-	-	-	425
Mifflin township	86	-	51	35	-	-	-	-	-	450
Mifflinville CDP	58	-	27	31	-	-	-	-	-	525
Millville borough	157	34	87	36	-	-	-	-	-	399
Montour township	94	15	56	21	2	-	-	-	-	447
Rupert CDP	4	-	-	4	-	-	-	-	-	675
Mount Pleasant township	64	-	46	18	-	-	-	-	-	441
North Centre township	40	6	16	15	3	-	-	-	-	480
Orange township	36	2	26	6	2	-	-	-	-	379
Orangeville borough	40	-	13	20	7	-	-	-	-	529
Pine township	44	-	18	23	1	2	-	-	-	522
Roaring Creek township	17	3	9	5	-	-	-	-	-	313
Scott township	255	6	137	101	-	11	-	-	-	485
Almedia CDP (part)	19	-	6	13	-	-	-	-	-	529
Espy CDP	146	6	79	50	-	11	-	-	-	480
Lightstreet CDP	46	-	32	14	-	-	-	-	-	410
South Centre township	115	7	69	39	-	-	-	-	-	468
Almedia CDP (part)	33	-	17	16	-	-	-	-	-	498
Lime Ridge CDP	62	4	35	23	-	-	-	-	-	456
Stillwater borough	14	3	6	5	-	-	-	-	-	433
Sugarloaf township	42	-	23	19	-	-	-	-	-	433
Jamison City CDP	9	-	6	3	-	-	-	-	-	438
Crawford County	7 369	1 120	4 157	1 704	310	52	15	11		406
Athens township	29	6	19	4	-	-	-	-	-	413
Beaver township	29	14	13	2	-	-	-	-	-	255
Bloomfield township	53	4	31	16	2	-	-	-	-	444
Canadohta Lake CDP	29	2	22	5	-	-	-	-	-	392
Lincolnton CDP	-	-	-	-	-	-	-	-	-	-
Riceville CDP	3	-	3	-	-	-	-	-	-	375
Blooming Valley borough	9	3	6	-	-	-	-	-	-	313
Cambridge township	45	2	31	12	-	-	-	-	-	385
Cambridge Springs borough	275	50	152	71	2	-	-	-	-	376
Centerville borough	27	-	23	4	-	-	-	-	-	388
Cochranon borough	114	17	73	21	3	-	-	-	-	377
Conneaut township	40	1	29	5	3	2	-	-	-	407
Pymatuning North CDP (part)	9	-	9	-	-	-	-	-	-	382
Conneaut Lake borough	109	3	75	29	2	-	-	-	-	440
Conneautville borough	101	20	58	21	2	-	-	-	-	368
Cussewago township	35	2	21	10	2	-	-	-	-	439
East Fairfield township	31	-	25	6	-	-	-	-	-	418
East Fallowfield township	40	8	25	7	-	-	-	-	-	400
Atlantic CDP	4	-	-	4	-	-	-	-	-	525
East Mead township	47	9	31	7	-	-	-	-	-	425
Fairfield township	39	5	24	10	-	-	-	-	-	378
Greenwood township	39	8	25	6	-	-	-	-	-	347
Geneva CDP	8	-	8	-	-	-	-	-	-	333
Hayfield township	74	4	58	12	-	-	-	-	-	396
Hydetown borough	37	7	28	2	-	-	-	-	-	356
Linesville borough	163	32	101	30	-	-	-	-	-	359
Meadville city	2 815	453	1 546	619	160	37	-	-	-	400
North Shenango township	36	-	19	17	-	-	-	-	-	495
Pymatuning Central CDP (part)	36	-	19	17	-	-	-	-	-	495
Oil Creek township	69	10	43	12	2	2	-	-	-	397
Pine township	21	-	17	4	-	-	-	-	-	434
Pymatuning North CDP (part)	4	-	4	-	-	-	-	-	-	475
Randolph township	45	-	35	6	4	-	-	-	-	379
Guys Mills CDP	8	-	7	1	-	-	-	-	-	420
Richmond township	28	-	21	5	2	-	-	-	-	390
Rockdale township	39	-	23	14	2	-	-	-	-	475
Rome township	45	8	19	18	-	-	-	-	-	340
Sadsbury township	224	5	113	91	11	4	-	-	-	488
Conneaut Lakeshore CDP (part)	161	5	73	72	11	-	-	-	-	506
Saegertown borough	88	-	70	16	2	-	-	-	-	403
South Shenango township	71	-	50	19	2	-	-	-	-	431
Pymatuning Central CDP (part)	47	-	33	14	-	-	-	-	-	427
Pymatuning South CDP (part)	7	-	2	3	2	-	-	-	-	525
Sparta township	43	9	27	7	-	-	-	-	-	363
Spartansburg borough	13	2	11	-	-	-	-	-	-	288
Spring township	60	18	39	3	-	-	-	-	-	336
Springboro borough	38	-	31	7	-	-	-	-	-	396
Steuben township	26	10	16	-	-	-	-	-	-	321
Summerhill township	28	5	15	6	-	-	2	-	-	425
Summit township	114	14	60	37	3	-	-	-	-	427
Conneaut Lakeshore CDP (part)	63	9	30	24	-	-	-	-	-	425
Harmansburg CDP	19	2	15	2	-	-	-	-	-	305
Titusville city	1 091	264	560	219	17	7	13	11		387
Townville borough	19	4	15	-	-	-	-	-	-	335
Troy township	42	5	28	9	-	-	-	-	-	389
Union township	48	-	42	6	-	-	-	-	-	388
Venango borough	14	-	9	5	-	-	-	-	-	393
Venango township	28	-	12	14	2	-	-	-	-	511
Vernon township	425	18	196	139	72	-	-	-	-	499
Fredericksburg CDP	129	8	87	29	5	-	-	-	-	411
Wayne township	37	7	26	4	-	-	-	-	-	394
West Fallowfield township	49	8	23	18	-	-	-	-	-	429
Adamsville CDP	8	4	-	4	-	-	-	-	-	375
Hartstown CDP	38	4	23	11	-	-	-	-	-	417
West Mead township	367	61	181	110	15	-	-	-	-	433
West Shenango township	22	4	11	7	-	-	-	-	-	400

Table 29. **Gross Rent: 2000**—Con.

[Data based on a sample (except Tables 65-68). For information on confidentiality protection, coverage, sampling error, and nonsampling error, see Appendix G. For location of definitions, see "How to Use This Census Report"]

State County County Subdivision Place	Specified renter-occupied housing units paying cash rent	Gross rent								Median (dollars)
		Less than \$250	\$250 to \$499	\$500 to \$749	\$750 to \$999	\$1,000 to \$1,499	\$1,500 to \$1,999	\$2,000 or more		
Crawford County—Con.										
West Shenango township—Con.										
Pymatuning South CDP (part)	20	4	11	5	-	-	-	-	-	390
Woodcock borough	6	-	6	-	-	-	-	-	-	375
Woodcock township	82	20	45	17	-	-	-	-	-	337
Cumberland County										
Camp Hill borough	776	12	143	414	169	32	6	-	-	659
Carlisle borough	3 621	431	1 472	1 330	285	87	16	-	-	489
Cooke township	3	-	3	-	-	-	-	-	-	425
Dickinson township	155	7	56	45	8	31	8	-	-	652
East Pennsboro township	2 327	212	420	1 390	256	49	-	-	-	594
Enola CDP	1 102	24	207	743	118	10	-	-	-	607
Hampden township	1 787	18	169	1 046	335	58	82	79	-	695
Hopewell township	43	2	14	22	5	-	-	-	-	546
Lemoyne borough	811	12	318	354	97	30	-	-	-	527
Lower Allen township	1 912	186	317	759	433	119	70	28	-	669
Lower Allen CDP	799	99	126	275	117	84	70	28	-	641
Lower Frankford township	95	-	25	48	18	4	-	-	-	581
Lower Mifflin township	44	2	10	28	4	-	-	-	-	571
Mechanicsburg borough	1 482	40	465	708	242	27	-	-	-	575
Middlesex township	229	10	122	44	20	33	-	-	-	480
Schlusser CDP (part)	-	-	-	-	-	-	-	-	-	-
Monroe township	198	16	64	97	21	-	-	-	-	557
Mount Holly Springs borough	244	27	101	97	14	5	-	-	-	493
Newburg borough	24	4	15	5	-	-	-	-	-	400
New Cumberland borough	928	13	414	386	108	7	-	-	-	519
Newville borough	264	10	123	115	12	4	-	-	-	499
North Middleton township	831	-	95	532	132	72	-	-	-	666
Schlusser CDP (part)	446	-	43	300	90	13	-	-	-	615
North Newton township	89	15	44	19	9	2	-	-	-	435
Penn township	110	4	32	51	16	7	-	-	-	614
Shippensburg borough (part)	1 262	108	537	520	67	30	-	-	-	494
Shippensburg township	382	48	113	185	26	10	-	-	-	530
Shiremanstown borough	253	-	68	155	30	-	-	-	-	576
Silver Spring township	327	-	147	145	24	11	-	-	-	521
New Kingstown CDP	56	-	19	30	7	-	-	-	-	604
Southampton township	122	13	55	43	11	-	-	-	-	473
South Middleton township	644	18	161	303	150	12	-	-	-	611
Boiling Springs CDP	161	10	29	104	18	-	-	-	-	594
South Newton township	45	-	28	17	-	-	-	-	-	473
Upper Allen township	968	49	186	441	255	37	-	-	-	631
Upper Frankford township	72	5	33	30	4	-	-	-	-	483
Upper Mifflin township	35	-	14	21	-	-	-	-	-	553
West Pennsboro township	242	8	51	78	59	39	-	7	-	697
Plainfield CDP	24	-	-	15	-	9	-	-	-	740
Wormleysburg borough	610	17	95	369	84	26	19	-	-	629
Dauphin County										
Berrysburg borough	19	2	15	-	2	-	-	-	-	344
Conewago township	142	-	58	64	20	-	-	-	-	533
Dauphin borough	47	-	18	14	13	2	-	-	-	554
Derry township	3 165	133	410	1 387	760	371	90	14	-	690
Hershey CDP	2 225	133	352	1 044	410	202	70	14	-	658
East Hanover township	204	-	77	81	40	6	-	-	-	582
Elizabethville borough	245	31	136	71	7	-	-	-	-	412
Gratz borough	58	14	36	4	-	4	-	-	-	387
Halifax borough	185	33	81	64	7	-	-	-	-	465
Halifax township	130	8	50	64	8	-	-	-	-	544
Harrisburg city	11 606	1 863	4 521	4 000	1 066	135	21	-	-	479
Highspire borough	555	91	159	268	32	5	-	-	-	515
Hummelstown borough	767	58	271	378	60	-	-	-	-	527
Jackson township	36	2	20	12	2	-	-	-	-	436
Jefferson township	4	-	4	-	-	-	-	-	-	350
Londonderry township	196	-	89	73	34	-	-	-	-	513
Lower Paxton township	6 188	38	680	3 947	1 306	217	-	-	-	644
Colonial Park CDP	3 043	9	314	2 102	597	21	-	-	-	638
Linglestown CDP	273	-	37	120	50	66	-	-	-	669
Paxtonia CDP	597	16	67	414	98	2	-	-	-	646
Progress CDP (part)	499	-	143	323	24	9	-	-	-	546
Lower Swatara township	277	20	77	137	43	-	-	-	-	565
Lykens borough	165	27	85	43	6	4	-	-	-	422
Lykens township	30	8	16	6	-	-	-	-	-	340
Middle Paxton township	230	-	59	113	51	7	-	-	-	635
Middletown borough	1 881	180	680	753	263	5	-	-	-	534
Mifflin township	12	-	2	10	-	-	-	-	-	575
Millersburg borough	504	84	299	97	13	11	-	-	-	389
Paxtang borough	158	2	72	64	17	3	-	-	-	519
Penbrook borough	538	10	187	251	84	6	-	-	-	544
Pillow borough	18	-	14	2	2	-	-	-	-	425
Reed township	9	-	3	6	-	-	-	-	-	519
Royalton borough	127	-	34	83	10	-	-	-	-	554
Rush township	6	-	2	4	-	-	-	-	-	513
South Hanover township	192	-	98	63	31	-	-	-	-	498
Steelton borough	752	118	264	263	69	38	-	-	-	490
Susquehanna township	2 259	126	505	1 099	446	75	8	-	-	619
Progress CDP (part)	987	7	210	613	112	37	8	-	-	588
Swatara township	2 586	282	541	1 409	338	16	-	-	-	567
Bressler-Enhaut-Oberlin CDP	275	13	87	160	15	-	-	-	-	572
Lawnton CDP	463	46	108	193	116	-	-	-	-	554
Rutherford CDP	330	37	108	150	28	7	-	-	-	527
Upper Paxton township	220	45	131	31	-	13	-	-	-	359
Washington township	55	5	37	13	-	-	-	-	-	432
Wayne township	21	-	8	13	-	-	-	-	-	563
West Hanover township	176	6	24	89	57	-	-	-	-	639
Skyline View CDP	15	6	-	9	-	-	-	-	-	708
Wiconisco township	59	15	28	16	-	-	-	-	-	431
Williams township	62	20	35	7	-	-	-	-	-	327
Williamstown borough	144	16	101	26	1	-	-	-	-	404

Table 29. **Gross Rent: 2000**—Con.

[Data based on a sample (except Tables 65-68). For information on confidentiality protection, coverage, sampling error, and nonsampling error, see Appendix G. For location of definitions, see "How to Use This Census Report"]

State County County Subdivision Place	Specified renter-occupied housing units paying cash rent	Gross rent								Median (dollars)
		Less than \$250	\$250 to \$499	\$500 to \$749	\$750 to \$999	\$1,000 to \$1,499	\$1,500 to \$1,999	\$2,000 or more		
Delaware County	55 738	2 496	8 186	25 399	12 876	4 891	975	915	662	
Aidan borough	390	7	63	251	28	36	5	-	629	
Aston township	606	6	78	334	95	93	-	-	683	
Village Green-Green Ridge CDP	400	-	44	279	45	32	-	-	671	
Bethel township	92	-	-	30	29	33	-	-	871	
Brookhaven borough	615	-	55	333	227	-	-	-	712	
Chadds Ford township	156	-	6	26	46	40	28	10	1 000	
Chester city	6 513	991	1 723	2 672	880	180	21	46	541	
Chester township	642	57	220	208	126	31	-	-	566	
Chester Township CDP	642	57	220	208	126	31	-	-	566	
Chester Heights borough	267	6	20	13	24	188	11	5	1 134	
Clifton Heights borough	925	42	162	489	232	-	-	-	582	
Collingdale borough	916	37	160	425	249	45	-	-	628	
Colwyn borough	269	4	54	123	57	31	-	-	617	
Concord township	157	14	21	52	25	27	11	7	696	
Darby borough	1 201	34	383	416	297	64	7	-	590	
Darby township	702	87	154	199	226	27	9	-	669	
Darby Township CDP	702	87	154	199	226	27	9	-	669	
East Lansdowne borough	287	6	107	130	32	12	-	-	541	
Eddystone borough	355	38	97	167	49	4	-	-	529	
Edgmont township	269	-	14	9	9	16	73	148	2 000+	
Folcroft borough	565	30	72	231	200	32	-	-	697	
Glenolden borough	1 046	29	127	758	99	26	7	-	627	
Haverford township	2 456	6	170	913	539	422	131	275	814	
Ardmore CDP (part)	296	-	14	120	84	72	6	-	779	
Lansdowne borough	1 700	50	247	957	344	85	17	-	647	
Lower Chichester township	314	-	86	143	66	19	-	-	623	
Linwood CDP	285	-	86	130	55	14	-	-	603	
Marcus Hook borough	431	27	97	209	82	16	-	-	623	
Marple township	1 345	21	56	389	480	136	200	63	798	
Broomall CDP	778	14	26	225	385	105	18	5	784	
Media borough	1 590	12	203	827	395	148	5	-	654	
Middletown township	1 205	21	28	232	169	439	133	183	1 122	
Lima CDP	502	-	-	27	13	332	37	93	1 190	
Millbourne borough	264	7	100	147	6	4	-	-	527	
Morton borough	506	5	111	265	106	12	7	-	602	
Nether Providence township	548	-	46	177	223	95	7	-	790	
Nether Providence Township CDP	548	-	46	177	223	95	7	-	790	
Newtown township	837	36	18	321	177	86	127	72	816	
Nonwood borough	540	14	135	328	56	7	-	-	550	
Parkside borough	171	-	49	89	29	4	-	-	589	
Prospect Park borough	958	11	111	685	141	10	-	-	625	
Radnor township	3 681	74	98	448	1 605	1 269	122	65	935	
Radnor Township CDP	3 681	74	98	448	1 605	1 269	122	65	935	
Ridley township	2 805	245	438	1 563	387	172	-	-	616	
Folsom CDP	504	9	26	312	121	36	-	-	684	
Woodlyn CDP	1 155	221	325	455	98	56	-	-	511	
Ridley Park borough	948	11	95	622	194	26	-	-	657	
Rose Valley borough	15	-	-	3	1	9	-	2	1 125	
Rutledge borough	49	-	5	28	12	2	2	-	631	
Sharon Hill borough	551	34	144	247	102	24	-	-	554	
Springfield township	584	-	16	225	302	34	7	-	771	
Springfield CDP	584	-	16	225	302	34	7	-	771	
Swarthmore borough	507	27	29	237	160	54	-	-	691	
Thornbury township	61	-	9	15	15	22	-	-	791	
Tinicum township	532	-	38	289	130	70	5	-	682	
Tinicum Township CDP	532	-	38	289	130	70	5	-	682	
Trainer borough	174	10	36	87	24	4	4	9	588	
Upland borough	416	16	264	101	35	-	-	-	446	
Upper Chichester township	1 938	243	174	846	543	126	6	-	688	
Boothwyn CDP	708	25	48	403	216	10	6	-	692	
Upper Darby township	11 974	176	1 620	6 432	3 062	654	30	-	651	
Drexel Hill CDP	4 057	33	305	1 245	1 245	323	8	-	702	
Upper Providence township	993	6	76	524	307	50	-	30	707	
Upper Providence Township CDP	993	6	76	524	307	50	-	30	707	
Yeadon borough	1 672	56	171	1 184	254	7	-	-	600	
Elk County	2 503	302	1 595	465	93	18	24	6	418	
Benezette township	6	-	6	-	-	-	-	-	475	
Fox township	158	-	113	45	-	-	-	-	448	
Highland township	10	-	10	-	-	-	-	-	425	
Horton township	79	4	65	10	-	-	-	-	401	
Jay township	79	5	50	21	-	3	-	-	410	
Johnsonburg borough	289	67	200	22	-	-	-	-	363	
Jones township	64	3	49	10	2	-	-	-	411	
Millstone township	3	-	-	3	-	-	-	-	525	
Ridgway borough	508	99	344	50	7	8	-	-	377	
Ridgway township	138	26	79	29	4	-	-	-	405	
St. Marys city	1 162	98	672	275	80	7	24	6	454	
Spring Creek township	7	-	7	-	-	-	-	-	313	
Erie County	30 712	4 086	14 931	9 028	1 886	461	201	119	445	
Albion borough	216	66	104	37	7	2	-	-	361	
Amity township	21	-	17	4	-	-	-	-	431	
Concord township	24	3	12	6	3	-	-	-	375	
Conneaut township	77	5	47	19	3	3	-	-	423	
Corry city	964	185	586	184	-	9	-	-	390	
Cranesville borough	29	-	8	17	4	-	-	-	606	
Edinboro borough	1 294	95	508	390	228	64	9	-	519	
Elgin borough	-	-	-	-	-	-	-	-	-	
Elk Creek township	45	2	29	14	-	-	-	-	476	
Erie city	17 153	2 732	8 923	4 544	615	219	81	39	424	
Fairview township	287	15	83	125	48	-	-	16	533	
Avonia CDP	31	-	15	12	4	-	-	-	502	
Franklin township	29	-	13	12	4	-	-	-	519	
Girard borough	266	53	134	66	-	-	13	-	405	
Girard township	247	85	102	49	11	-	-	-	315	
Greene township	124	16	39	69	-	-	-	-	525	
Greenfield township	38	2	13	21	2	-	-	-	514	

Table 29. **Gross Rent: 2000**—Con.

[Data based on a sample (except Tables 65-68). For information on confidentiality protection, coverage, sampling error, and nonsampling error, see Appendix G. For location of definitions, see "How to Use This Census Report"]

State County County Subdivision Place	Specified renter-occupied housing units paying cash rent	Gross rent								Median (dollars)
		Less than \$250	\$250 to \$499	\$500 to \$749	\$750 to \$999	\$1,000 to \$1,499	\$1,500 to \$1,999	\$2,000 or more		
Erie County—Con.										
Harborcreek township	847	171	349	274	41	12	-	-	-	433
Northwest Harborcreek CDP	570	123	232	190	19	6	-	-	-	434
Lake City borough	197	35	90	59	8	-	5	-	-	425
Lawrence Park township	228	6	131	77	14	-	-	-	-	441
Lawrence Park CDP	228	6	131	77	14	-	-	-	-	441
LeBoeuf township	50	2	27	21	-	-	-	-	-	460
McKean borough	42	-	29	12	1	-	-	-	-	450
McKean township	84	-	39	45	-	-	-	-	-	509
Millcreek township	5 728	306	2 158	2 198	783	126	93	64	-	558
Mill Village borough	19	-	15	4	-	-	-	-	-	431
North East borough	702	132	398	127	39	6	-	-	-	404
North East township	265	-	154	96	15	-	-	-	-	481
Plateau borough	17	-	5	10	2	-	-	-	-	529
Springfield township	103	18	48	33	4	-	-	-	-	428
Summit township	134	-	26	91	10	7	-	-	-	574
Union township	43	-	26	17	-	-	-	-	-	478
Union City borough	502	126	280	96	-	-	-	-	-	358
Venango township	56	-	35	21	-	-	-	-	-	471
Washington township	148	14	64	59	4	7	-	-	-	494
Waterford borough	157	5	78	67	7	-	-	-	-	491
Waterford township	100	6	41	53	-	-	-	-	-	506
Wattsburg borough	42	2	33	7	-	-	-	-	-	394
Wayne township	43	4	24	13	2	-	-	-	-	459
Wesleyville borough	391	-	263	91	31	6	-	-	-	415
Fayette County										
Belle Vernon borough	254	55	146	53	-	-	-	-	-	365
Brownsville borough	564	223	249	46	35	-	-	11	-	315
Brownsville township	31	2	15	14	-	-	-	-	-	488
Bullskin township	261	28	185	32	16	-	-	-	-	388
Connellsville city	1 898	465	1 150	275	-	8	-	-	-	340
Connellsville township	159	10	128	21	-	-	-	-	-	415
Dawson borough	34	4	24	6	-	-	-	-	-	385
Dunbar borough	141	40	83	18	-	-	-	-	-	343
Dunbar township	349	35	244	70	-	-	-	-	-	380
Everson borough	84	21	53	10	-	-	-	-	-	361
Fairchance borough	243	35	161	39	8	-	-	-	-	396
Fayette City borough	77	5	58	14	-	-	-	-	-	398
Franklin township	81	9	58	14	-	-	-	-	-	368
Georges township	491	61	364	58	-	8	-	-	-	376
German township	323	42	227	54	-	-	-	-	-	377
Henry Clay township	130	19	88	17	3	3	-	-	-	348
Jefferson township	94	7	72	10	-	5	-	-	-	374
Grindstone-Rowes Run CDP (part)	25	4	21	-	-	-	-	-	-	359
Lower Tyrone township	46	8	30	8	-	-	-	-	-	373
Luzerne township	287	18	165	97	7	-	-	-	-	445
Hiller CDP	86	18	23	38	7	-	-	-	-	514
Markleysburg borough	14	2	10	2	-	-	-	-	-	417
Masonstown borough	447	90	235	103	19	-	-	-	-	376
Menallen township	334	128	162	37	7	-	-	-	-	298
New Salem-Bufferington CDP	41	6	35	-	-	-	-	-	-	380
Newell borough	20	4	14	2	-	-	-	-	-	350
Nicholson township	88	16	60	10	2	-	-	-	-	388
North Union township	1 226	237	722	233	34	-	-	-	-	408
East Uniontown CDP (part)	331	103	201	27	-	-	-	-	-	389
Hopwood CDP (part)	77	7	70	-	-	-	-	-	-	401
Oliver CDP	369	72	220	77	-	-	-	-	-	377
Ohiopyle borough	4	-	4	-	-	-	-	-	-	425
Perry township	174	18	127	29	-	-	-	-	-	382
Perryopolis borough	161	12	121	25	2	1	-	-	-	393
Point Marion borough	206	17	140	49	-	-	-	-	-	377
Redstone township	450	106	304	40	-	-	-	-	-	348
Grindstone-Rowes Run CDP (part)	50	8	34	8	-	-	-	-	-	364
Republic CDP	137	18	87	32	-	-	-	-	-	342
Saltlick township	162	20	111	26	5	-	-	-	-	339
Seven Springs borough (part)	-	-	-	-	-	-	-	-	-	-
Smithfield borough	109	5	79	25	-	-	-	-	-	407
South Connellsville borough	155	46	109	-	-	-	-	-	-	330
South Union township	1 017	269	490	233	18	-	7	-	-	366
East Uniontown CDP (part)	46	20	26	-	-	-	-	-	-	317
Hopwood CDP (part)	144	28	77	34	5	-	-	-	-	383
Leith-Hatfield CDP	114	-	44	57	13	-	-	-	-	656
Springfield township	108	21	61	9	12	5	-	-	-	375
Springhill township	185	15	138	32	-	-	-	-	-	389
Stewart township	30	6	24	-	-	-	-	-	-	308
Uniontown city	2 695	675	1 457	489	64	10	-	-	-	369
Upper Tyrone township	127	19	97	11	-	-	-	-	-	377
Vanderbilt borough	44	10	32	2	-	-	-	-	-	317
Washington township	342	129	136	71	-	6	-	-	-	350
Lynnwood-Pricedale CDP (part)	59	-	30	23	-	6	-	-	-	499
Wharton township	188	12	158	-	8	-	10	-	-	328
Forest County										
Barnett township	244	60	147	37	-	-	-	-	-	337
Green township	5	-	2	-	-	-	-	-	-	475
Harmony township	17	-	3	2	-	-	-	-	-	442
Hickory township	14	-	12	5	-	-	-	-	-	388
Howe township	10	-	14	-	-	-	-	-	-	350
Jenks township	10	3	7	-	-	-	-	-	-	325
Kingsley township	80	22	39	19	-	-	-	-	-	336
Kingsley township	7	-	5	2	-	-	-	-	-	485
Tionesta borough	99	35	55	9	-	-	-	-	-	310
Tionesta township	10	-	10	-	-	-	-	-	-	331
Franklin County										
Antrim township	11 779	1 042	6 001	3 956	690	49	37	4	-	455
Chambersburg borough	616	12	210	350	44	-	-	-	-	558
Fannett township	3 709	458	1 943	1 053	205	32	18	-	-	433
Greencastle borough	104	28	46	22	4	-	-	4	-	360
Greencastle borough	631	11	366	217	37	-	-	-	-	458

Table 29. **Gross Rent: 2000**—Con.

[Data based on a sample (except Tables 65-68). For information on confidentiality protection, coverage, sampling error, and nonsampling error, see Appendix G. For location of definitions, see "How to Use This Census Report"]

State County County Subdivision Place	Specified renter-occupied housing units paying cash rent	Gross rent								Median (dollars)
		Less than \$250	\$250 to \$499	\$500 to \$749	\$750 to \$999	\$1,000 to \$1,499	\$1,500 to \$1,999	\$2,000 or more		
Franklin County—Con.										
Greene township	777	68	425	260	24	-	-	-	-	421
Fayetteville CDP (part)	66	-	22	35	9	-	-	-	-	564
Guilford CDP (part)	-	-	-	-	-	-	-	-	-	-
Guilford township	701	9	291	328	73	-	-	-	-	536
Fayetteville CDP (part)	90	-	10	80	-	-	-	-	-	600
Guilford CDP (part)	58	-	-	33	25	-	-	-	-	692
Hamilton township	617	54	321	210	32	-	-	-	-	468
Letterkenny township	87	3	39	33	12	-	-	-	-	509
Lurgan township	73	3	26	33	9	2	-	-	-	538
Mercersburg borough	291	39	168	66	18	-	-	-	-	412
Metal township	54	9	30	15	-	-	-	-	-	350
Mont Alto borough	87	14	39	31	3	-	-	-	-	453
Montgomery township	156	-	75	61	10	10	-	-	-	513
Orrstown borough	15	-	8	7	-	-	-	-	-	496
Peters township	261	-	109	143	9	-	-	-	-	524
Quincy township	256	13	139	55	30	-	19	-	-	423
St. Thomas township	248	-	125	108	15	-	-	-	-	449
Shippensburg borough (part)	147	-	108	33	6	-	-	-	-	474
Southampton township	321	62	160	82	17	-	-	-	-	410
Warren township	7	-	7	-	-	-	-	-	-	415
Washington township	630	10	254	301	65	-	-	-	-	529
Rouzerville CDP	45	-	29	16	-	-	-	-	-	473
Wayne Heights CDP	103	-	33	62	8	-	-	-	-	603
Waynesboro borough	1 991	249	1 112	548	77	5	-	-	-	423
Fulton County	829	119	553	141	11	5	-	-	-	389
Ayr township	124	32	69	15	5	3	-	-	-	347
Belfast township	39	9	27	3	-	-	-	-	-	329
Bethel township	82	16	53	13	-	-	-	-	-	395
Brush Creek township	22	2	20	-	-	-	-	-	-	356
Dublin township	68	6	59	3	-	-	-	-	-	385
Licking Creek township	65	4	43	18	-	-	-	-	-	407
McConnellsburg borough	251	37	159	51	4	-	-	-	-	405
Taylor township	44	5	32	7	-	-	-	-	-	394
Thompson township	28	2	19	7	-	-	-	-	-	400
Todd township	74	6	47	17	2	2	-	-	-	393
Union township	25	-	18	7	-	-	-	-	-	469
Valley-Hi borough	-	-	-	-	-	-	-	-	-	-
Wells township	7	-	7	-	-	-	-	-	-	325
Greene County	3 168	783	1 792	458	114	17	2	2	-	367
Aleppo township	35	13	22	-	-	-	-	-	-	282
Carmichaels borough	62	2	37	17	4	2	-	-	-	450
Center township	71	14	47	8	2	-	-	-	-	357
Clarksville borough	15	-	8	4	3	-	-	-	-	445
Cumberland township	602	235	305	35	27	-	-	-	-	316
Fairdale CDP	297	147	115	16	19	-	-	-	-	252
Nemacolin CDP	117	16	81	12	8	-	-	-	-	403
Dunkard township	153	33	86	17	8	9	-	-	-	351
Franklin township	662	241	323	82	16	-	-	-	-	308
Morrisville CDP	229	95	88	38	8	-	-	-	-	332
Freeport township	18	3	15	-	-	-	-	-	-	300
Gilmore township	8	-	6	2	-	-	-	-	-	425
Gray township	29	8	19	2	-	-	-	-	-	321
Greene township	20	-	15	3	-	-	2	-	-	381
Greensboro borough	19	2	5	12	-	-	-	-	-	556
Jackson township	17	6	11	-	-	-	-	-	-	271
Jefferson borough	23	2	9	9	3	-	-	-	-	508
Jefferson township	109	5	62	33	9	-	-	-	-	452
Monongahela township	74	6	54	14	-	-	-	-	-	388
Morgan township	87	4	55	28	-	-	-	-	-	411
Morris township	53	9	34	10	-	-	-	-	-	378
Perry township	118	18	69	23	2	6	-	-	-	421
Rices Landing borough	19	-	17	2	-	-	-	-	-	396
Richhill township	53	4	31	13	5	-	-	-	-	384
Springhill township	15	9	4	-	-	-	-	2	-	225
Washington township	30	6	22	2	-	-	-	-	-	360
Wayne township	49	8	33	8	-	-	-	-	-	348
Waynesburg borough	787	148	472	132	35	-	-	-	-	412
Whiteley township	40	7	31	2	-	-	-	-	-	350
Huntingdon County	3 004	656	1 751	530	30	36	1	-	-	380
Alexandria borough	41	2	31	8	-	-	-	-	-	430
Barree township	23	-	20	-	3	-	-	-	-	369
Birmingham borough	-	-	-	-	-	-	-	-	-	-
Brady township	19	2	11	3	2	-	1	-	-	465
Broad Top City borough	18	-	14	4	-	-	-	-	-	388
Carbon township	26	-	22	4	-	-	-	-	-	369
Cass township	30	-	22	8	-	-	-	-	-	433
Cassville borough	11	-	7	4	-	-	-	-	-	463
Clay township	18	2	12	4	-	-	-	-	-	458
Coalmont borough	10	-	6	4	-	-	-	-	-	425
Cromwell township	40	12	23	5	-	-	-	-	-	310
Dublin township	33	1	23	9	-	-	-	-	-	442
Dudley borough	4	-	2	2	-	-	-	-	-	500
Franklin township	32	-	20	10	2	-	-	-	-	467
Henderson township	39	3	26	10	-	-	-	-	-	421
Hopewell township	34	4	25	5	-	-	-	-	-	333
Huntingdon borough	1 040	222	630	180	-	8	-	-	-	388
Jackson township	14	-	10	4	-	-	-	-	-	463
Juniata township	32	-	19	11	-	2	-	-	-	483
Lincoln township	9	-	9	-	-	-	-	-	-	288
Logan township	33	11	16	6	-	-	-	-	-	325
Mapleton borough	18	-	6	12	-	-	-	-	-	569
Marklesburg borough	8	6	-	2	-	-	-	-	-	183
Mill Creek borough	30	-	23	7	-	-	-	-	-	381
Miller township	9	-	7	2	-	-	-	-	-	325
Morris township	11	2	5	4	-	-	-	-	-	388

Table 29. **Gross Rent: 2000**—Con.

[Data based on a sample (except Tables 65-68). For information on confidentiality protection, coverage, sampling error, and nonsampling error, see Appendix G. For location of definitions, see "How to Use This Census Report"]

State County County Subdivision Place	Specified renter-occupied housing units paying cash rent	Gross rent								Median (dollars)
		Less than \$250	\$250 to \$499	\$500 to \$749	\$750 to \$999	\$1,000 to \$1,499	\$1,500 to \$1,999	\$2,000 or more		
Huntingdon County—Con.										
Mount Union borough	508	265	194	20	6	23	-	-	-	243
Oneida township	54	3	32	19	-	-	-	-	-	439
Orbisonia borough	71	28	32	11	-	-	-	-	-	288
Penn township	22	3	8	11	-	-	-	-	-	500
Petersburg borough	48	4	25	19	-	-	-	-	-	429
Porter township	70	4	42	20	4	-	-	-	-	463
Rockhill Furnace borough	19	-	15	2	2	-	-	-	-	388
Saltillo borough	20	-	19	1	-	-	-	-	-	350
Shade Gap borough	9	-	9	-	-	-	-	-	-	288
Shirley township	94	5	76	13	-	-	-	-	-	371
Shirleysburg borough	6	-	2	4	-	-	-	-	-	513
Smithfield township	168	20	119	27	2	-	-	-	-	409
Springfield township	21	2	15	4	-	-	-	-	-	385
Spruce Creek township	12	-	8	4	-	-	-	-	-	375
Tell township	18	2	9	2	2	3	-	-	-	425
Three Springs borough	51	26	21	2	2	-	-	-	-	248
Todd township	31	9	22	-	-	-	-	-	-	316
Union township	20	2	11	4	3	-	-	-	-	442
Walker township	46	2	24	20	-	-	-	-	-	463
Warriors Mark township	78	2	53	21	2	-	-	-	-	413
West township	13	-	9	4	-	-	-	-	-	482
Wood township	43	12	17	14	-	-	-	-	-	458
Indiana County	8 319	989	4 741	2 037	341	160	40	11		426
Armagh borough	15	2	11	-	2	-	-	-	-	395
Armstrong township	164	6	100	54	4	-	-	-	-	431
Jacksonville CDP (part)	5	-	5	-	-	-	-	-	-	375
Banks township	21	5	14	2	-	-	-	-	-	344
Black Lick township	38	-	34	4	-	-	-	-	-	392
Jacksonville CDP (part)	8	-	4	4	-	-	-	-	-	475
Blairsville borough	530	112	306	105	7	-	-	-	-	395
Brush Valley township	68	5	41	16	6	-	-	-	-	473
Buffington township	24	-	12	12	-	-	-	-	-	500
Burrell township	318	76	140	97	-	5	-	-	-	409
Black Lick CDP	155	36	66	48	-	5	-	-	-	419
Canoe township	47	6	28	9	4	-	-	-	-	394
Rossiter CDP	27	-	16	7	4	-	-	-	-	469
Center township	311	19	214	69	9	-	-	-	-	439
Lucerne Mines CDP	54	-	38	12	4	-	-	-	-	461
Cherryhill township	78	32	38	8	-	-	-	-	-	267
Cherry Tree borough	36	6	23	7	-	-	-	-	-	370
Clymer borough	207	39	126	42	-	-	-	-	-	411
Conemaugh township	93	7	67	11	4	4	-	-	-	398
Creekside borough	36	4	19	11	2	-	-	-	-	431
East Mahoning township	53	5	38	10	-	-	-	-	-	379
East Wheatfield township	123	13	59	46	5	-	-	-	-	476
Ernest borough	41	-	22	17	2	-	-	-	-	493
Glen Campbell borough	8	-	8	-	-	-	-	-	-	375
Grant township	26	-	22	4	-	-	-	-	-	400
Green township	160	31	114	12	3	-	-	-	-	352
Commodore CDP	22	7	15	-	-	-	-	-	-	283
Dicksonville CDP (part)	54	4	44	6	-	-	-	-	-	407
Homer City borough	212	15	162	33	-	-	-	2	-	401
Indiana borough	2 851	262	1 570	657	228	103	31	-	-	447
Marion Center borough	49	2	30	15	2	-	-	-	-	463
Montgomery township	60	6	46	8	-	-	-	-	-	370
North Mahoning township	33	12	15	4	2	-	-	-	-	316
Pine township	66	7	36	23	-	-	-	-	-	467
Heilwood CDP	35	4	24	7	-	-	-	-	-	425
Plumville borough	29	4	14	9	2	-	-	-	-	456
Rayne township	118	4	70	40	4	-	-	-	-	461
Dicksonville CDP (part)	4	-	4	-	-	-	-	-	-	375
Saltsburg borough	165	31	99	29	3	3	-	-	-	353
Shelocla borough	14	-	2	8	4	-	-	-	-	613
Smicksburg borough	-	-	-	-	-	-	-	-	-	-
South Mahoning township	46	7	39	-	-	-	-	-	-	368
Washington township	72	7	63	2	-	-	-	-	-	378
West Mahoning township	20	5	11	2	-	2	-	-	-	292
West Wheatfield township	70	19	48	3	-	-	-	-	-	313
White township	2 021	236	1 036	646	45	40	9	9	-	433
Chevy Chase Heights CDP	217	4	161	48	4	-	-	-	-	411
Young township	96	4	64	22	3	3	-	-	-	433
Jacksonville CDP (part)	56	2	33	18	3	-	-	-	-	456
Jefferson County	3 495	734	2 057	596	84	20	2	2		377
Barnett township	5	-	5	-	-	-	-	-	-	292
Beaver township	14	-	8	2	4	-	-	-	-	475
Bell township	76	10	41	25	-	-	-	-	-	472
Big Run borough	63	9	44	8	2	-	-	-	-	349
Brockway borough	271	59	169	29	9	5	-	-	-	369
Brookville borough	642	124	383	123	7	5	-	-	-	413
Clover township	19	-	17	-	2	-	-	-	-	438
Corsica borough	33	-	24	7	-	2	-	-	-	404
Eldred township	37	10	25	2	-	-	-	-	-	316
Falls Creek borough (part)	70	5	41	22	1	1	-	-	-	442
Gaskill township	23	1	20	2	-	-	-	-	-	385
Heath township	8	2	6	-	-	-	-	-	-	333
Henderson township	34	-	25	9	-	-	-	-	-	417
Knox township	20	6	12	-	-	2	-	-	-	310
McCalmont township	35	4	24	7	-	-	-	-	-	386
Oliver township	23	-	16	7	-	-	-	-	-	463
Perry township	20	8	10	2	-	-	-	-	-	325
Pine Creek township	55	10	42	3	-	-	-	-	-	331
Polk township	8	-	6	2	-	-	-	-	-	375
Porter township	7	2	5	-	-	-	-	-	-	288
Punxsutawney borough	1 062	282	575	169	31	5	-	-	-	358
Reynoldsville borough	371	130	169	58	14	-	-	-	-	324
Ringgold township	28	9	16	3	-	-	-	-	-	336

Table 29. **Gross Rent: 2000**—Con.

[Data based on a sample (except Tables 65-68). For information on confidentiality protection, coverage, sampling error, and nonsampling error, see Appendix G. For location of definitions, see "How to Use This Census Report"]

State County County Subdivision Place	Specified renter-occupied housing units paying cash rent	Gross rent								Median (dollars)
		Less than \$250	\$250 to \$499	\$500 to \$749	\$750 to \$999	\$1,000 to \$1,499	\$1,500 to \$1,999	\$2,000 or more		
Jefferson County—Con.										
Rose township	37	-	24	10	3	-	-	-	-	419
Snyder township	91	-	50	41	-	-	-	-	-	468
Summerville borough	26	7	15	2	-	-	2	-	-	321
Sykesville borough	171	51	100	20	-	-	-	-	-	349
Timblin borough	6	-	6	-	-	-	-	-	-	350
Union township	37	2	31	2	2	-	-	-	-	389
Warsaw township	29	2	19	3	3	-	-	-	2	445
Washington township	47	1	28	16	2	-	-	-	-	448
Winslow township	83	-	70	13	-	-	-	-	-	425
Worthville borough	4	-	4	-	-	-	-	-	-	425
Young township	40	-	27	9	4	-	-	-	-	433
Juniata County	1 444	237	931	217	49	10	-	-	-	395
Beale township	15	-	10	5	-	-	-	-	-	442
Delaware township	67	6	47	12	2	-	-	-	-	398
Fayette township	194	55	116	9	9	5	-	-	-	339
McAlisterville CDP	124	44	62	9	9	-	-	-	-	333
Fermanagh township	156	34	67	46	4	5	-	-	-	411
Greenwood township	24	-	18	6	-	-	-	-	-	470
Lack township	21	2	19	-	-	-	-	-	-	344
East Rutherford CDP (part)	-	-	-	-	-	-	-	-	-	-
Mifflin borough	93	3	61	27	2	-	-	-	-	456
Mifflintown borough	181	36	120	22	3	-	-	-	-	384
Milford township	119	8	105	6	-	-	-	-	-	384
Monroe township	97	7	84	6	-	-	-	-	-	343
Richfield CDP	33	-	29	4	-	-	-	-	-	345
Port Royal borough	139	19	92	23	5	-	-	-	-	401
Spruce Hill township	18	3	11	4	-	-	-	-	-	350
Susquehanna township	14	2	7	5	-	-	-	-	-	467
Thompsontown borough	161	44	100	14	3	-	-	-	-	391
Turbett township	25	1	15	6	3	-	-	-	-	456
Tuscarora township	41	11	27	3	-	-	-	-	-	287
East Rutherford CDP (part)	13	9	4	-	-	-	-	-	-	236
Walker township	79	6	32	23	18	-	-	-	-	513
Mexico CDP	10	-	10	-	-	-	-	-	-	425
Lackawanna County	25 656	3 870	12 658	7 583	1 185	246	39	75	-	440
Abington township	26	5	3	6	-	9	-	3	-	675
Archbald borough	416	45	166	152	31	22	-	-	-	498
Benton township	55	-	28	22	5	-	-	-	-	498
Blakely borough	659	54	352	234	19	-	-	-	-	433
Carbondale city	1 496	446	745	249	49	7	-	-	-	377
Carbondale township	71	4	36	22	9	-	-	-	-	487
Clarks Green borough	52	-	11	28	13	-	-	-	-	611
Clarks Summit borough	560	133	120	166	122	19	-	-	-	538
Clifton township	54	-	27	19	8	-	-	-	-	500
Covington township	103	3	41	54	2	3	-	-	-	538
Dalton borough	62	-	41	14	7	-	-	-	-	467
Dickson City borough	775	96	403	259	11	6	-	-	-	456
Dunmore borough	2 128	277	1 019	713	112	7	-	-	-	445
Elmhurst township	23	-	8	12	3	-	-	-	-	558
Fell township	206	29	108	69	-	-	-	-	-	450
Glenburn township	48	2	19	18	7	2	-	-	-	515
Glenburn CDP	48	2	19	18	7	2	-	-	-	515
Greenfield township	49	-	28	11	10	-	-	-	-	484
Jefferson township	87	-	74	7	6	-	-	-	-	449
Mount Cobb CDP (part)	59	-	46	7	6	-	-	-	-	466
Jermyn borough	228	60	116	52	-	-	-	-	-	383
Jessup borough	415	21	171	194	18	11	-	-	-	513
La Plume township	46	7	20	19	-	-	-	-	-	433
Madison township	52	-	16	32	4	-	-	-	-	529
Mount Cobb CDP (part)	-	-	-	-	-	-	-	-	-	-
Mayfield borough	139	4	112	20	3	-	-	-	-	422
Moosic borough	376	33	180	127	17	19	-	-	-	480
Moscow borough	143	4	36	96	5	2	-	-	-	564
Newton township	108	5	48	39	6	5	-	5	-	504
North Abington township	9	-	2	3	4	-	-	-	-	592
Old Forge borough	893	131	427	328	7	-	-	-	-	459
Olyphant borough	734	161	349	206	13	5	-	-	-	403
Ransom township	69	-	39	28	-	2	-	-	-	488
Roaring Brook township	26	-	9	14	-	3	-	-	-	533
Scott township	168	7	72	74	15	-	-	-	-	508
Scranton city	13 438	2 156	7 023	3 596	453	124	30	56	-	425
South Abington township	614	27	73	323	171	-	9	11	-	681
Spring Brook township	89	-	54	32	3	-	-	-	-	475
Taylor borough	754	139	425	171	19	-	-	-	-	409
Thornhurst township	23	-	4	7	12	-	-	-	-	763
Throop borough	406	21	204	160	21	-	-	-	-	479
Vandling borough	50	-	43	7	-	-	-	-	-	413
West Abington township	6	-	6	-	-	-	-	-	-	463
Lancaster County	46 650	2 070	14 124	21 380	6 324	1 872	577	303	-	572
Adamstown borough (part)	136	8	53	61	11	3	-	-	-	518
Akron borough	522	-	85	381	39	17	-	-	-	604
Bart township	134	5	65	61	-	3	-	-	-	490
Brecknock township	259	7	81	125	46	-	-	-	-	563
Caernarvon township	154	17	41	58	38	-	-	-	-	602
Christiana borough	105	4	27	62	10	2	-	-	-	547
Clay township	187	-	93	94	-	-	-	-	-	501
Colerain township	110	-	50	41	16	3	-	-	-	531
Columbia borough	1 613	216	677	598	115	7	-	-	-	473
Conestoga township	192	-	64	104	24	-	-	-	-	533
Conoy township	164	5	64	78	12	5	-	-	-	530
Denver borough	328	15	126	100	72	15	-	-	-	525
Drumore township	95	4	33	43	13	2	-	-	-	540
Earl township	453	6	144	296	-	-	7	-	-	576
East Cocalico township	521	-	193	222	98	8	-	-	-	555
Reamstown CDP	229	-	66	120	43	-	-	-	-	564

Table 29. **Gross Rent: 2000**—Con.

[Data based on a sample (except Tables 65-68). For information on confidentiality protection, coverage, sampling error, and nonsampling error, see Appendix G. For location of definitions, see "How to Use This Census Report"]

State County County Subdivision Place	Specified renter-occupied housing units paying cash rent	Gross rent								Median (dollars)
		Less than \$250	\$250 to \$499	\$500 to \$749	\$750 to \$999	\$1,000 to \$1,499	\$1,500 to \$1,999	\$2,000 or more		
Lancaster County—Con.										
East Donegal township	299	-	62	110	112	-	-	15	694	
Maytown CDP	68	-	22	16	30	-	-	-	678	
East Drumore township	166	4	42	108	4	4	4	-	577	
East Earl township	324	-	145	131	12	22	14	-	611	
East Hempfield township	2 270	-	328	1 461	409	40	11	21	631	
Salunga-Landisville CDP (part)	225	-	86	124	15	-	-	-	551	
East Lampeter township	1 825	-	251	999	425	150	-	-	676	
Leacock-Leola-Bareville CDP (part)	-	-	-	-	-	-	-	-	-	
East Petersburg borough	239	-	48	116	35	40	-	-	688	
Eden township	90	-	27	52	3	8	-	-	554	
Elizabeth township	119	-	41	49	14	15	-	-	532	
Brickerville CDP	22	-	-	15	7	-	-	-	571	
Elizabethtown borough	1 726	43	614	820	211	32	6	-	561	
Ephrata borough	2 108	51	801	1 086	138	32	-	-	525	
Ephrata township	569	-	123	349	60	22	15	-	598	
Fulton township	148	8	68	65	3	4	-	-	496	
Lancaster city	10 885	1 075	4 676	4 028	963	132	11	-	488	
Lancaster township	2 315	49	242	1 300	548	135	4	37	666	
Leacock township	391	34	193	121	31	12	-	-	463	
Litz borough	1 306	15	389	727	159	16	-	-	566	
Little Britain township	87	-	19	36	24	8	-	-	673	
Manheim borough	617	20	206	331	60	-	-	-	560	
Manheim township	2 948	60	553	1 343	766	168	58	-	685	
Manor township	1 141	30	346	509	215	32	9	-	571	
Marietta borough	345	4	137	187	17	-	-	-	523	
Martic township	137	-	39	66	8	24	-	-	561	
Millersville borough	810	108	122	350	159	71	-	-	662	
Mount Joy borough	1 048	12	436	512	88	-	-	-	530	
Mount Joy township	423	-	138	203	82	-	-	-	570	
Rheems CDP (part)	-	-	-	-	-	-	-	-	-	
Mountville borough	235	-	93	116	18	8	-	-	533	
New Holland borough	662	-	204	348	16	14	-	-	610	
Paradise township	370	15	135	153	52	15	-	-	527	
Paradise CDP	105	4	28	48	20	5	-	-	545	
Penn township	532	10	175	287	53	7	-	-	531	
Pequea township	191	7	61	83	40	-	-	-	567	
Willow Street CDP (part)	60	-	21	27	12	-	-	-	545	
Providence township	276	6	19	193	58	-	-	-	649	
Quarryville borough	343	13	144	139	43	4	-	-	511	
Rapho township	361	29	130	180	22	-	-	-	522	
Sadsbury township	74	-	40	22	6	6	-	-	491	
Salisbury township	447	9	139	192	86	21	-	-	578	
Gap CDP	96	-	19	42	28	7	-	-	604	
Strasburg borough	343	5	145	155	38	-	-	-	516	
Strasburg township	162	10	29	77	46	-	-	-	643	
Terre Hill borough	145	-	40	81	24	-	-	-	596	
Upper Leacock township	887	31	211	525	99	21	-	-	583	
Leacock-Leola-Bareville CDP (part)	725	31	138	436	99	21	-	-	596	
Warwick township	733	10	89	370	197	67	-	-	657	
Rothsville CDP	187	10	28	119	23	7	-	-	580	
West Cocalico township	231	-	53	169	9	-	-	-	586	
West Donegal township	538	-	64	75	34	201	123	41	1 334	
Rheems CDP (part)	34	-	7	21	6	-	-	-	579	
West Earl township	313	41	133	119	12	-	8	-	482	
Leacock-Leola-Bareville CDP (part)	16	-	-	16	-	-	-	-	650	
West Hempfield township	905	65	240	421	144	35	-	-	555	
Salunga-Landisville CDP (part)	25	-	-	18	-	7	-	-	566	
West Lampeter township	1 593	19	138	292	207	441	307	189	1 119	
Willow Street CDP (part)	1 223	7	53	160	112	395	307	189	1 285	
Lawrence County	7 291	1 500	3 456	1 927	300	77	6	25	424	
Bessemer borough	108	6	55	43	4	-	-	-	478	
Ellport borough	46	-	12	31	3	-	-	-	553	
Ellwood City borough (part)	1 026	233	510	232	27	-	-	24	411	
Enon Valley borough	26	2	15	9	-	-	-	-	450	
Hickory township	94	-	66	28	-	-	-	-	472	
Little Beaver township	38	-	28	10	-	-	-	-	417	
Mahoning township	123	7	63	53	-	-	-	-	473	
Neshannock township	680	89	177	287	115	12	-	-	613	
New Castle Northwest CDP	97	7	76	14	-	-	-	-	312	
New Beaver borough	73	4	47	18	2	2	-	-	431	
New Castle city	3 482	1 025	1 643	686	76	46	6	-	365	
New Wilmington borough	236	7	116	81	25	6	-	1	495	
North Beaver township	150	15	80	51	4	-	-	-	464	
Perry township	60	2	40	14	4	-	-	-	442	
Plain Grove township	25	6	19	-	-	-	-	-	366	
Pulaski township	42	-	34	8	-	-	-	-	431	
Scott township	62	-	53	9	-	-	-	-	435	
Shenango township	281	31	101	115	25	9	-	-	509	
Slippery Rock township	111	5	83	18	5	-	-	-	439	
S.N.P.J. borough	-	-	-	-	-	-	-	-	-	
South New Castle borough	32	-	15	17	-	-	-	-	504	
Taylor township	83	14	37	31	1	-	-	-	457	
Union township	189	6	102	75	6	-	-	-	482	
Oakland CDP	86	6	36	44	-	-	-	-	502	
Oakwood CDP	89	-	66	23	-	-	-	-	451	
Volant borough	11	4	5	2	-	-	-	-	375	
Wampum borough	90	27	36	27	-	-	-	-	378	
Washington township	26	3	17	6	-	-	-	-	414	
Wayne township	68	-	43	25	-	-	-	-	422	
Wilmington township	129	14	59	51	3	2	-	-	478	
Lebanon County	11 697	1 021	5 605	4 055	767	184	56	9	470	
Annvile township	456	9	228	183	36	-	-	-	491	
Annvile CDP	456	9	228	183	36	-	-	-	491	
Bethel township	212	-	85	117	10	-	-	-	522	
Fredericksburg CDP	90	-	30	55	5	-	-	-	524	
Cleona borough	193	-	120	69	4	-	-	-	475	

Table 29. **Gross Rent: 2000**—Con.

[Data based on a sample (except Tables 65-68). For information on confidentiality protection, coverage, sampling error, and nonsampling error, see Appendix G. For location of definitions, see "How to Use This Census Report"]

State County County Subdivision Place	Specified renter-occupied housing units paying cash rent	Gross rent								Median (dollars)
		Less than \$250	\$250 to \$499	\$500 to \$749	\$750 to \$999	\$1,000 to \$1,499	\$1,500 to \$1,999	\$2,000 or more		
Lebanon County—Con.										
Cold Spring township	4	-	4	-	-	-	-	-	-	275
Fort Indiantown Gap CDP (part)	-	-	-	-	-	-	-	-	-	-
Cornwall borough	118	-	18	23	23	54	-	-	-	886
East Hanover township	161	7	82	44	21	7	-	-	-	449
Fort Indiantown Gap CDP (part)	7	-	7	-	-	-	-	-	-	456
Heidelberg township	144	6	81	38	19	-	-	-	-	449
Schaefferstown CDP	54	-	30	11	13	-	-	-	-	442
Jackson township	313	-	100	101	12	41	50	9	-	571
Jonestown borough	142	2	95	41	4	-	-	-	-	457
Lebanon city	4 921	774	2 644	1 336	167	-	-	-	-	411
Millcreek township	163	-	81	68	14	-	-	-	-	503
Newmanstown CDP	135	-	64	62	9	-	-	-	-	518
Mount Gretna borough	5	-	-	2	3	-	-	-	-	758
Myerstown borough	513	29	229	227	14	8	6	-	-	499
North Annville township	128	-	70	45	13	-	-	-	-	491
North Cornwall township	791	64	160	427	134	6	-	-	-	602
Pleasant Hill CDP (part)	356	64	113	121	58	-	-	-	-	502
North Lebanon township	508	27	188	234	49	10	-	-	-	519
Avon CDP (part)	39	-	-	20	9	10	-	-	-	647
Pleasant Hill CDP (part)	-	-	-	-	-	-	-	-	-	-
Sand Hill CDP	107	-	61	36	10	-	-	-	-	484
North Londonderry township	225	-	125	59	32	9	-	-	-	487
Palmyra borough	1 326	74	695	407	141	9	-	-	-	468
Richland borough	89	2	56	27	4	-	-	-	-	434
South Annville township	95	4	39	27	11	14	-	-	-	525
Timber Hills CDP (part)	-	-	-	-	-	-	-	-	-	-
South Lebanon township	417	10	155	201	51	-	-	-	-	544
Avon CDP (part)	145	-	81	54	10	-	-	-	-	476
Lebanon South CDP	102	-	20	66	16	-	-	-	-	665
South Londonderry township	263	-	66	175	-	22	-	-	-	564
Campbelltown CDP	136	-	32	94	-	10	-	-	-	543
Timber Hills CDP (part)	35	-	-	35	-	-	-	-	-	627
Swatara township	173	-	83	90	-	-	-	-	-	506
Union township	196	7	133	51	5	-	-	-	-	458
Fort Indiantown Gap CDP (part)	12	-	8	4	-	-	-	-	-	467
West Cornwall township	70	4	33	29	-	4	-	-	-	489
Mount Gretna Heights CDP	18	-	5	13	-	-	-	-	-	550
Quentin CDP	36	-	24	8	-	4	-	-	-	413
Timber Hills CDP (part)	-	-	-	-	-	-	-	-	-	-
West Lebanon township	71	2	35	34	-	-	-	-	-	493
Pleasant Hill CDP (part)	-	-	-	-	-	-	-	-	-	-
Lehigh County	36 519	3 332	9 075	15 973	6 243	1 384	346	166	-	586
Alburtis borough	114	10	36	39	14	15	-	-	-	579
Allentown city	19 301	2 316	5 782	8 069	2 468	523	105	38	-	541
Bethlehem city (part)	3 102	220	758	1 517	512	64	19	12	-	608
Catasauqua borough	811	73	222	375	141	-	-	-	-	543
Coopersburg borough	283	19	84	148	32	-	-	-	-	538
Coplay borough	328	33	114	109	65	7	-	-	-	543
Emmaus borough	1 735	140	257	856	444	38	-	-	-	628
Fountain Hill borough	615	143	235	183	28	17	-	9	-	457
Hanover township	401	-	11	217	164	9	-	-	-	739
Heidelberg township	67	-	8	49	-	-	-	10	-	596
Lower Macungie township	832	-	118	260	334	115	5	-	-	795
Ancient Oaks CDP	82	-	-	8	56	18	-	-	-	915
Lower Milford township	83	14	35	8	15	11	-	-	-	473
Lowhill township	53	2	12	26	10	1	-	2	-	554
Lynn township	167	-	60	89	8	10	-	-	-	533
Macungie borough	565	11	68	228	192	53	13	-	-	732
North Whitehall township	606	-	134	364	74	34	-	-	-	619
Schnecksville CDP	29	-	-	19	10	-	-	-	-	625
Salisbury township	610	18	81	303	167	32	-	9	-	651
Statington borough	670	108	168	295	86	13	-	-	-	554
South Whitehall township	1 172	107	230	221	279	145	111	79	-	788
Upper Macungie township	728	14	145	152	214	126	77	-	-	864
Upper Milford township	197	-	31	104	45	17	-	-	-	642
Upper Saucon township	279	8	29	122	69	42	9	-	-	706
Washington township	227	12	53	119	43	-	-	-	-	584
Weisenberg township	81	-	12	31	38	-	-	-	-	682
Whitehall township	3 492	84	392	2 089	801	112	7	7	-	661
Fullerton CDP	2 772	57	222	1 785	596	105	-	7	-	665
Hokendauqua CDP	306	27	44	184	51	-	-	-	-	648
Luzerne County	35 068	5 356	17 296	10 290	1 716	352	44	14	-	434
Ashley borough	306	6	221	73	6	-	-	-	-	445
Avoca borough	223	33	124	62	4	-	-	-	-	426
Bear Creek township	47	-	26	10	11	-	-	-	-	475
Bear Creek Village borough	13	-	-	6	4	3	-	-	-	913
Black Creek township	120	14	76	16	10	4	-	-	-	415
Buck township	14	4	1	6	1	2	-	-	-	567
Butler township	209	17	82	75	23	12	-	-	-	517
Conyngam borough	139	-	34	61	34	10	-	-	-	626
Conyngam township	126	11	82	31	2	-	-	-	-	394
Courtale borough	40	2	23	15	-	-	-	-	-	464
Dallas borough	178	8	69	69	23	5	4	-	-	552
Dallas township	531	119	136	194	74	8	-	-	-	519
Back Mountain CDP (part)	531	119	136	194	74	8	-	-	-	519
Dennison township	17	-	14	3	-	-	-	-	-	454
Dorrance township	40	-	25	10	5	-	-	-	-	477
Mountain Top CDP (part)	40	-	25	10	5	-	-	-	-	477
DuPont borough	265	14	156	80	15	-	-	-	-	440
Duryea borough	476	72	296	86	22	-	-	-	-	428
Edwardsville borough	1 330	395	497	243	177	18	-	-	-	383
Exeter borough	510	88	202	190	30	-	-	-	-	466
Exeter township	50	-	12	38	-	-	-	-	-	546
Back Mountain CDP (part)	-	-	-	-	-	-	-	-	-	-
Fairmount township	21	-	13	3	5	-	-	-	-	429
Fairview township	180	31	78	55	6	10	-	-	-	414

Table 29. **Gross Rent: 2000**—Con.

[Data based on a sample (except Tables 65-68). For information on confidentiality protection, coverage, sampling error, and nonsampling error, see Appendix G. For location of definitions, see "How to Use This Census Report"]

State County County Subdivision Place	Specified renter-occupied housing units paying cash rent	Gross rent							
		Less than \$250	\$250 to \$499	\$500 to \$749	\$750 to \$999	\$1,000 to \$1,499	\$1,500 to \$1,999	\$2,000 or more	Median (dollars)
Luzerne County—Con.									
Fairview township—Con.									
Mountain Top CDP (part)	180	31	78	55	6	10	-	-	414
Forty Fort borough	562	8	233	276	38	7	-	-	520
Foster township	81	-	51	17	7	6	-	-	456
Franklin township	34	6	14	12	-	2	-	-	475
Back Mountain CDP (part)	34	6	14	12	-	2	-	-	475
Freeland borough	437	123	252	53	9	-	-	-	358
Hanover township	1 475	463	633	322	48	9	-	-	376
Harveys Lake borough	189	5	66	99	14	5	-	-	551
Hazle township	649	254	273	106	11	5	-	-	305
Hazleton city	3 850	578	2 081	1 076	84	31	-	-	410
Hollenback township	18	-	10	6	2	-	-	-	475
Hughestown borough	59	3	31	21	4	-	-	-	484
Hunlock township	74	4	38	27	5	-	-	-	464
Huntington township	63	2	43	18	-	-	-	-	455
Jackson township	70	9	16	31	10	4	-	-	542
Back Mountain CDP (part)	70	9	16	31	10	4	-	-	542
Jeddo borough	10	10	-	-	-	-	-	-	225
Jenkins township	260	17	92	97	54	-	-	-	538
Kingston borough	2 592	242	1 028	1 066	195	61	-	-	505
Kingston township	327	16	172	121	18	-	-	-	475
Back Mountain CDP (part)	327	16	172	121	18	-	-	-	475
Lafin borough	25	3	-	13	9	-	-	-	675
Lake township	57	-	27	22	6	2	-	-	519
Back Mountain CDP (part)	57	-	27	22	6	2	-	-	519
Larksville borough	330	19	158	121	17	15	-	-	463
Laurel Run borough	23	2	15	6	-	-	-	-	435
Lehman township	143	5	85	42	11	-	-	-	454
Back Mountain CDP (part)	143	5	85	42	11	-	-	-	454
Luzerne borough	530	93	344	87	6	-	-	-	397
Nanticoke city	1 672	332	901	390	31	18	-	-	392
Nescopeck borough	228	17	159	52	-	-	-	-	413
Nescopeck township	15	-	8	7	-	-	-	-	446
New Columbus borough	7	-	7	-	-	-	-	-	294
Newport township	488	48	238	175	27	-	-	-	468
Glen Lyon CDP	327	48	182	87	10	-	-	-	432
Nuangola borough	23	4	13	6	-	-	-	-	381
Penn Lake Park borough	18	-	7	11	-	-	-	-	550
Pittston city	1 310	246	689	345	30	-	-	-	406
Pittston township	177	-	95	77	5	-	-	-	483
Plains township	1 135	84	512	410	121	8	-	-	472
Plymouth borough	1 094	154	615	292	33	-	-	-	424
Plymouth township	118	8	65	45	-	-	-	-	456
Back Mountain CDP (part)	-	-	-	-	-	-	-	-	-
Pringle borough	72	5	42	18	5	2	-	-	458
Rice township	29	-	15	14	-	-	-	-	492
Mountain Top CDP (part)	29	-	15	14	-	-	-	-	492
Ross township	64	5	51	8	-	-	-	-	368
Salem township	240	5	142	86	7	-	-	-	473
East Berwick CDP	146	-	95	51	-	-	-	-	478
Shickshinny borough	150	39	67	35	9	-	-	-	400
Stocum township	22	2	18	2	-	-	-	-	338
Mountain Top CDP (part)	22	2	18	2	-	-	-	-	338
Sugarloaf township	104	4	42	18	40	-	-	-	613
Sugar Notch borough	80	-	39	41	-	-	-	-	503
Swoyersville borough	366	63	188	98	17	-	-	-	440
Union township	60	8	29	18	5	-	-	-	397
Warrior Run borough	58	-	45	11	2	-	-	-	450
West Hazleton borough	613	18	408	181	6	-	-	-	450
West Pittston borough	752	70	381	265	36	-	-	-	458
West Wyoming borough	134	-	65	63	-	6	-	-	503
White Haven borough	102	2	37	54	6	3	-	-	530
Wilkes-Barre city	7 941	1 480	4 063	1 964	297	83	40	14	411
Wilkes-Barre township	517	7	107	372	18	13	-	-	617
Wilkes-Barre Township CDP	517	7	107	372	18	13	-	-	617
Wright township	215	31	139	24	21	-	-	-	449
Mountain Top CDP (part)	215	31	139	24	21	-	-	-	449
Wyoming borough	550	48	266	236	-	-	-	-	470
Yatesville borough	21	-	14	7	-	-	-	-	425
Lycoming County									
Anthony township	18	-	8	4	6	-	-	-	449
Armstrong township	25	4	19	2	-	-	-	-	625
Bastress township	7	-	7	-	-	-	-	-	456
Brady township	8	4	4	-	-	-	-	-	375
Brown township	2	-	2	-	-	-	-	-	275
Cascade township	4	-	2	2	-	-	-	-	325
Clinton township	141	26	73	42	-	-	-	-	475
Cogan House township	15	-	10	2	3	-	-	-	396
Cummings township	18	-	14	4	-	-	-	-	446
Dubois town borough	108	4	54	43	7	-	-	-	408
Eldred township	32	2	12	16	2	-	-	-	493
Fairfield township	69	2	41	18	8	-	-	-	550
Franklin township	36	-	26	10	-	-	-	-	448
Gamble township	17	-	15	2	-	-	-	-	469
Hepburn township	116	12	80	21	3	-	-	-	381
Hughesville borough	367	44	245	73	5	-	-	-	391
Jackson township	5	-	5	-	-	-	-	-	426
Jersey Shore borough	713	-	561	152	-	-	-	-	358
Jordan township	21	-	13	8	-	-	-	-	430
Lewis township	80	3	59	16	2	-	-	-	482
Limestone township	55	2	26	23	4	-	-	-	419
Loyalsock township	1 192	137	351	513	150	18	23	-	498
Lycoming township	68	1	36	29	-	2	-	-	538
McHenry township	5	-	2	3	-	-	-	-	485
McIntyre township	19	-	11	8	-	-	-	-	708
McNett township	4	1	3	-	-	-	-	-	425
Mifflin township	39	2	12	25	-	-	-	-	317

Table 29. **Gross Rent: 2000**—Con.

[Data based on a sample (except Tables 65-68). For information on confidentiality protection, coverage, sampling error, and nonsampling error, see Appendix G. For location of definitions, see "How to Use This Census Report"]

State County County Subdivision Place	Specified renter-occupied housing units paying cash rent	Gross rent								Median (dollars)
		Less than \$250	\$250 to \$499	\$500 to \$749	\$750 to \$999	\$1,000 to \$1,499	\$1,500 to \$1,999	\$2,000 or more		
Lycoming County—Con.										
Mill Creek township	8	-	-	8	-	-	-	-	-	675
Montgomery borough	223	33	106	77	7	-	-	-	-	460
Montoursville borough	548	-	192	325	20	11	-	-	-	558
Moreland township	12	-	8	4	-	-	-	-	-	350
Muncy borough	418	-	236	161	16	5	-	-	-	484
Muncy township	55	4	36	13	-	-	-	-	-	448
Muncy Creek township	212	53	82	61	11	5	-	-	-	424
Nippenose township	23	-	15	8	-	-	-	-	-	421
Old Lycoming township	420	10	248	162	-	-	-	-	-	455
Garden View CDP	387	10	219	158	-	-	-	-	-	467
Penn township	26	2	11	13	-	-	-	-	-	475
Piatt township	80	3	56	21	-	-	-	-	-	457
Picture Rocks borough	45	2	33	8	2	-	-	-	-	393
Pine township	13	-	10	3	-	-	-	-	-	381
Plunketts Creek township	30	1	19	8	2	-	-	-	-	438
Porter township	121	5	84	28	4	-	-	-	-	406
Salladasburg borough	27	-	19	8	-	-	-	-	-	477
Shrewsbury township	6	-	-	6	-	-	-	-	-	575
South Williamsport borough	842	9	448	344	25	16	-	-	-	488
Susquehanna township	34	-	21	13	-	-	-	-	-	480
Upper Fairfield township	66	-	38	26	2	-	-	-	-	446
Washington township	38	2	21	15	-	-	-	-	-	471
Watson township	18	-	13	3	2	-	-	-	-	421
Williamsport city	6 483	1 009	3 251	1 859	221	68	75	-	-	424
Wolf township	88	8	42	33	5	-	-	-	-	479
Woodward township	98	-	56	42	-	-	-	-	-	482
McKean County										
Annin township	46	5	31	6	2	2	-	-	-	400
Bradford city	1 701	258	978	359	33	16	30	27	-	418
Bradford township	175	6	105	50	9	5	-	-	-	461
Ceres township	36	-	23	11	2	-	-	-	-	442
Corydon township	8	-	2	6	-	-	-	-	-	520
Eldred borough	105	29	60	16	-	-	-	-	-	402
Eldred township	61	7	41	13	-	-	-	-	-	419
Foster township	241	34	101	97	9	-	-	-	-	470
Hamilton township	20	3	11	3	3	-	-	-	-	417
Hamlin township	15	2	10	3	-	-	-	-	-	388
Kane borough	575	98	371	87	19	-	-	-	-	388
Keating township	117	5	85	27	-	-	-	-	-	422
Lafayette township	39	7	24	8	-	-	-	-	-	397
Lewis Run borough	53	11	26	14	2	-	-	-	-	431
Liberty township	117	19	68	28	-	2	-	-	-	390
Mount Jewett borough	105	22	61	15	7	-	-	-	-	388
Norwich township	20	2	11	7	-	-	-	-	-	433
Otto township	67	4	51	12	-	-	-	-	-	441
Port Allegany borough	233	37	123	68	-	5	-	-	-	404
Sergeant township	-	-	-	-	-	-	-	-	-	-
Smethport borough	174	30	91	45	4	4	-	-	-	418
Wetmore township	48	7	33	8	-	-	-	-	-	406
Mercer County										
Clark borough	9	-	7	2	-	-	-	-	-	443
Coolspring township	101	5	71	21	4	-	-	-	-	424
Deer Creek township	3	-	1	2	-	-	-	-	-	513
Delaware township	34	-	29	5	-	-	-	-	-	425
East Lackawannock township	37	2	22	13	-	-	-	-	-	461
Fairview township	23	5	11	7	-	-	-	-	-	381
Farrell city	674	176	297	150	24	7	20	-	-	398
Findley township	40	1	17	22	-	-	-	-	-	513
Fredonia borough	61	14	26	16	5	-	-	-	-	453
French Creek township	28	3	21	4	-	-	-	-	-	337
Greene township	30	3	21	6	-	-	-	-	-	363
Greenville borough	943	135	539	249	15	5	-	-	-	391
Grove City borough	907	55	483	300	69	-	-	-	-	474
Hempfield township	227	11	71	134	11	-	-	-	-	541
Hermitage city	1 561	183	456	762	149	11	-	-	-	529
Jackson township	26	2	11	8	5	-	-	-	-	500
Jackson Center borough	15	-	9	6	-	-	-	-	-	481
Jamestown borough	65	3	30	32	-	-	-	-	-	496
Jefferson township	40	4	36	-	-	-	-	-	-	331
Lackawannock township	78	10	58	5	5	-	-	-	-	375
Lake township	26	6	16	4	-	-	-	-	-	363
Liberty township	33	2	12	14	5	-	-	-	-	558
Mercer borough	406	66	230	96	14	-	-	-	-	391
Mill Creek township	14	2	5	7	-	-	-	-	-	500
New Lebanon borough	3	-	3	-	-	-	-	-	-	275
New Vernon township	17	3	14	-	-	-	-	-	-	379
Otter Creek township	25	2	13	10	-	-	-	-	-	486
Perry township	37	7	22	8	-	-	-	-	-	404
Pine township	166	20	112	34	-	-	-	-	-	447
Pymatuning township	255	91	98	66	-	-	-	-	-	349
Salem township	14	-	12	-	-	-	-	2	-	392
Sandy Creek township	32	-	26	6	-	-	-	-	-	428
Sandy Lake borough	92	10	63	19	-	-	-	-	-	413
Sandy Lake township	42	2	28	8	4	-	-	-	-	390
Sharon city	2 406	495	1 167	662	52	15	15	-	-	403
Sharpsville borough	530	89	243	192	6	-	-	-	-	452
Sheakleyville borough	11	-	7	4	-	-	-	-	-	435
Shenango township	191	-	56	135	-	-	-	-	-	564
South Pymatuning township	91	-	58	33	-	-	-	-	-	472
Springfield township	67	2	44	18	3	-	-	-	-	463
Stoneboro borough	98	36	54	8	-	-	-	-	-	325
Sugar Grove township	42	3	25	14	-	-	-	-	-	465
West Middlesex borough	70	7	34	29	-	-	-	-	-	440
West Salem township	103	-	24	79	-	-	-	-	-	547
Wheatland borough	87	21	45	21	-	-	-	-	-	378

Table 29. **Gross Rent: 2000**—Con.

[Data based on a sample (except Tables 65-68). For information on confidentiality protection, coverage, sampling error, and nonsampling error, see Appendix G. For location of definitions, see "How to Use This Census Report"]

State County County Subdivision Place	Specified renter-occupied housing units paying cash rent	Gross rent								Median (dollars)
		Less than \$250	\$250 to \$499	\$500 to \$749	\$750 to \$999	\$1,000 to \$1,499	\$1,500 to \$1,999	\$2,000 or more		
Mercer County—Con.										
Wilmington township	52	2	32	15	3	-	-	-	-	478
Wolf Creek township	14	3	3	8	-	-	-	-	-	567
Worth township	15	3	10	2	-	-	-	-	-	369
Mifflin County	4 211	684	2 724	682	74	45	-	2	384	
Armagh township	252	15	212	25	-	-	-	-	371	
Milroy CDP	183	10	164	9	-	-	-	-	363	
Bratton township	32	-	22	10	-	-	-	-	439	
Brown township	226	42	147	37	-	-	-	-	419	
Reedsville CDP	54	9	45	-	-	-	-	-	405	
Burnham borough	201	11	142	39	4	5	-	-	421	
Decatur township	98	10	70	5	8	5	-	-	407	
Derry township	487	23	313	141	10	-	-	-	418	
Highland Park CDP	142	-	55	77	10	-	-	-	524	
Yeagertown CDP	102	8	72	22	-	-	-	-	408	
Granville township	340	21	282	24	13	-	-	-	402	
Juniata Terrace borough	25	-	9	16	-	-	-	-	525	
Kistler borough	26	-	12	14	-	-	-	-	506	
Lewistown borough	2 063	464	1 223	315	37	24	-	-	371	
McVeytown borough	36	6	20	10	-	-	-	-	338	
Menno township	75	20	49	4	-	-	-	2	342	
Newton Hamilton borough	11	-	11	-	-	-	-	-	419	
Oliver township	98	29	53	14	2	-	-	-	330	
Union township	172	33	107	25	-	7	-	-	339	
Belleville CDP	112	21	70	18	-	3	-	-	323	
Wayne township	69	10	52	3	-	4	-	-	339	
Monroe County	9 589	404	1 902	4 097	2 336	814	31	5	658	
Barrett township	357	-	141	111	61	44	-	-	585	
Mountainhome CDP	98	-	72	19	7	-	-	-	463	
Chestnuthill township	549	-	89	278	155	27	-	-	644	
Brodheads CDP	89	-	19	55	15	-	-	-	534	
Coolbaugh township	887	-	118	287	327	145	10	-	767	
Delaware Water Gap borough	202	3	28	112	57	2	-	-	696	
East Stroudsburg borough	1 519	175	214	679	365	78	8	-	657	
Eldred township	108	5	42	39	16	6	-	-	535	
Hamilton township	402	8	111	201	77	5	-	-	573	
Jackson township	220	-	52	85	38	41	2	-	661	
Middle Smithfield township	497	-	96	133	188	80	-	-	767	
Mount Pocono borough	351	-	65	177	80	29	-	-	677	
Paradise township	179	10	48	79	37	3	-	3	580	
Pocono township	445	-	155	229	37	24	-	-	561	
Polk township	301	7	43	114	104	33	-	-	722	
Price township	137	3	16	62	50	6	-	-	679	
Ross township	183	10	40	76	31	21	5	-	645	
Smithfield township	499	22	93	221	104	59	-	-	653	
Stroud township	851	19	179	365	196	92	-	-	652	
Arlington Heights CDP	414	19	92	171	103	29	-	-	631	
Stroudsburg borough	1 394	138	277	692	224	57	6	-	630	
Tobyhanna township	345	-	64	107	122	52	-	-	752	
Pocono Pines CDP	62	-	-	32	9	21	-	-	740	
Tunkhannock township	163	4	31	50	68	10	-	-	741	
Montgomery County	72 849	2 458	7 375	25 803	21 439	12 887	1 906	981	757	
Abington township	4 361	175	374	1 639	945	826	266	136	749	
Glenside CDP (part)	446	23	48	263	78	34	-	-	637	
Willow Grove CDP (part)	165	13	-	42	45	65	-	-	861	
Ambler borough	1 009	4	70	475	414	41	5	-	735	
Bridgeport borough	960	8	190	441	252	69	-	-	631	
Bryn Athyn borough	85	3	18	26	18	17	-	3	713	
Cheltenham township	4 916	45	243	2 223	1 135	978	266	26	742	
Glenside CDP (part)	544	-	27	257	221	39	-	-	742	
Wyncote CDP	281	6	-	32	100	143	-	-	1 005	
Collegeville borough	364	-	29	215	80	30	10	-	675	
Conshohocken borough	1 248	66	188	522	275	170	27	-	680	
Douglas township	638	25	233	272	55	53	-	-	556	
Gilbertsville CDP	465	25	198	186	49	7	-	-	511	
East Greenville borough	386	-	79	198	100	9	-	-	611	
East Norriton township	1 180	13	6	149	670	322	16	4	887	
East Norriton CDP	1 180	13	6	149	670	322	16	4	887	
Franconia township	643	-	59	231	178	162	13	-	811	
Harleysville CDP (part)	127	-	11	56	30	30	-	-	740	
Green Lane borough	56	-	4	42	7	3	-	-	583	
Hatboro borough	1 022	125	91	535	198	66	7	-	656	
Hatfield borough	578	15	93	344	81	45	-	-	638	
Hatfield township	2 152	19	119	1 042	661	306	5	-	734	
Horsham township	2 331	19	30	705	1 187	385	5	-	821	
Horsham CDP	1 546	19	22	620	541	344	-	-	797	
Maple Glen CDP (part)	147	-	8	5	119	15	-	-	883	
Jenkintown borough	714	9	50	327	250	78	-	-	710	
Lansdale borough	2 791	77	199	1 691	622	191	-	11	672	
Limerick township	954	-	50	140	288	444	24	8	999	
Lower Frederick township	249	-	24	69	102	54	-	-	859	
Spring Mount CDP	125	-	6	31	48	40	-	-	910	
Lower Gwynedd township	1 012	6	12	75	73	497	220	129	1 209	
Spring House CDP	267	6	-	10	6	170	24	51	1 199	
Lower Merion township	5 270	73	287	1 371	1 472	1 480	279	308	904	
Ardmore CDP (part)	1 671	40	152	513	466	462	27	11	821	
Bryn Mawr CDP	844	-	35	199	196	280	97	37	989	
Penn Wynne CDP	123	-	-	38	6	46	-	33	1 190	
Lower Moreland township	455	40	209	123	21	49	13	-	488	
Lower Pottsgrove township	541	70	87	151	152	68	13	-	695	
Pottsgrove CDP	48	-	-	37	11	-	-	-	670	
Sanatoga CDP	485	70	87	114	133	68	13	-	697	
Lower Providence township	1 481	11	60	522	615	222	51	-	807	
Audubon CDP	632	-	7	225	304	88	8	-	836	
Eagleville CDP	439	11	7	127	223	71	-	-	807	
Evansburg CDP (part)	91	-	6	37	23	6	19	-	771	

Table 29. **Gross Rent: 2000**—Con.

[Data based on a sample (except Tables 65-68). For information on confidentiality protection, coverage, sampling error, and nonsampling error, see Appendix G. For location of definitions, see "How to Use This Census Report"]

State County County Subdivision Place	Specified renter-occupied housing units paying cash rent	Gross rent								Median (dollars)
		Less than \$250	\$250 to \$499	\$500 to \$749	\$750 to \$999	\$1,000 to \$1,499	\$1,500 to \$1,999	\$2,000 or more		
Montgomery County—Con.										
Lower Providence township—Con.										
Trooper CDP	183	-	19	56	47	37	24	-	-	788
Lower Salford township	930	130	69	256	384	91	-	-	-	755
Harleysville CDP (part)	731	31	18	230	366	86	-	-	-	795
Marlborough township	127	-	24	49	46	8	-	-	-	695
Montgomery township	447	-	36	77	122	206	6	-	-	976
Montgomeryville CDP	319	-	10	53	104	146	6	-	-	979
Narberth borough	736	-	39	208	351	117	21	-	-	816
New Hanover township	92	-	20	44	10	9	-	-	-	703
Norristown borough	6 103	365	1 163	2 799	1 426	305	45	-	-	632
North Wales borough	363	-	40	222	82	19	-	-	-	644
Pennsburg borough	309	15	97	154	32	11	-	-	-	555
Perkiomen township	273	9	29	127	46	62	-	-	-	717
Plymouth township	1 794	15	7	596	812	350	14	-	-	823
Plymouth Meeting CDP (part)	372	-	6	136	208	22	-	-	-	788
Pottstown borough	3 944	289	1 181	1 855	502	117	-	-	-	544
Red Hill borough	253	88	55	91	13	6	-	-	-	403
Rockledge borough	322	4	89	195	26	8	-	-	-	568
Royersford borough	881	61	161	473	107	79	-	-	-	640
Salford township	71	-	24	38	-	9	-	-	-	601
Schwenksville borough	305	26	87	134	50	8	-	-	-	572
Skippack township	300	-	20	67	74	123	8	8	-	963
Evansburg CDP (part)	20	-	-	10	10	-	-	-	-	800
Skippack CDP	159	-	10	48	31	70	-	-	-	905
Souderton borough	996	75	116	602	150	53	-	-	-	613
Springfield township	1 293	54	131	378	327	358	45	-	-	793
Flourtown CDP (part)	171	-	5	28	92	22	24	-	-	896
Oreland CDP (part)	302	-	7	200	57	38	-	-	-	701
Wyndmoor CDP	299	-	16	112	97	74	-	-	-	778
Telford borough (part)	304	14	57	163	58	12	-	-	-	595
Towamencin township	1 815	269	215	211	682	310	120	8	-	838
Kulpsville CDP	611	125	80	107	93	183	23	-	-	704
Trappe borough	239	-	-	112	66	53	8	-	-	760
Upper Dublin township	983	52	57	99	481	212	38	44	-	890
Fort Washington CDP	67	-	-	13	42	7	-	5	-	898
Maple Glen CDP (part)	57	-	-	-	-	22	23	12	-	1 571
Oreland CDP (part)	85	33	10	5	37	-	-	-	-	495
Upper Frederick township	93	8	16	23	30	16	-	-	-	748
Upper Gwynedd township	981	-	48	190	275	286	88	94	-	922
Upper Hanover township	140	-	26	67	20	27	-	-	-	629
Upper Merion township	3 663	27	51	575	1 821	1 095	69	25	-	898
King of Prussia CDP	3 292	27	31	480	1 752	934	56	12	-	894
Upper Moreland township	3 657	-	238	1 159	1 649	582	29	-	-	807
Willow Grove CDP (part)	1 962	-	74	746	734	393	15	-	-	785
Upper Pottsgrove township	131	14	14	30	60	13	-	-	-	818
Halfway House CDP	79	14	7	25	33	-	-	-	-	644
Upper Providence township	642	-	61	205	180	175	14	7	-	825
Upper Salford township	114	-	24	52	27	7	4	-	-	637
West Conshohocken borough	160	-	7	73	25	49	6	-	-	750
West Norriton township	1 758	82	185	321	849	304	17	-	-	835
West Norriton CDP	1 758	82	185	321	849	304	17	-	-	835
West Pottsgrove township	477	-	61	166	233	17	-	-	-	755
Stowe CDP	465	-	61	160	227	17	-	-	-	755
Whitemarsh township	941	18	17	268	353	252	33	-	-	870
Flourtown CDP (part)	12	-	-	-	-	12	-	-	-	1 125
Plymouth Meeting CDP (part)	44	-	-	25	19	-	-	-	-	736
Whitpain township	1 449	31	31	98	196	939	87	67	-	1 154
Blue Bell CDP	478	-	17	15	60	351	27	8	-	1 173
Worcester township	367	9	75	98	23	34	25	103	-	807
Montour County	1 767	215	874	509	142	6	21	-	-	459
Anthony township	31	-	16	11	2	2	-	-	-	494
Cooper township	40	3	20	14	3	-	-	-	-	486
Danville borough	1 085	169	563	293	60	-	-	-	-	423
Derry township	49	2	31	14	2	-	-	-	-	425
Liberty township	47	-	28	14	5	-	-	-	-	484
Limestone township	19	4	9	6	-	-	-	-	-	428
Mahoning township	386	34	139	139	53	-	21	-	-	515
Mechanicsville CDP	329	34	112	132	30	-	21	-	-	515
Mayberry township	8	-	3	-	5	-	-	-	-	775
Valley township	59	-	36	9	10	4	-	-	-	442
Washingtonville borough	39	3	27	7	2	-	-	-	-	398
West Hemlock township	4	-	2	2	-	-	-	-	-	500
Northampton County	25 323	2 295	6 396	10 959	4 169	1 071	197	236	-	576
Allen township	45	-	14	28	3	-	-	-	-	567
Bangor borough	806	158	221	295	120	12	-	-	-	516
Bath borough	441	63	148	123	92	15	-	-	-	513
Bethlehem city (part)	8 234	1 205	2 171	3 247	1 212	336	48	15	-	544
Bethlehem township	934	-	82	467	156	91	59	79	-	671
Middletown CDP	247	-	38	120	82	7	-	-	-	691
Bushkill township	114	7	21	71	9	6	-	-	-	588
Chapman borough	14	-	6	8	-	-	-	-	-	563
East Allen township	92	-	21	17	38	9	7	-	-	814
East Bangor borough	98	-	22	51	25	-	-	-	-	592
Easton city	4 762	386	1 378	2 242	603	141	12	-	-	552
Forks township	251	-	64	98	84	5	-	-	-	677
Freemansburg borough	167	17	30	98	15	5	-	2	-	613
Glendon borough	19	3	7	5	-	4	-	-	-	438
Hanover township	527	-	9	53	212	140	-	113	-	988
Hellertown borough	583	33	194	264	82	10	-	-	-	561
Lehigh township	203	-	44	131	28	-	-	-	-	589
Lower Mount Bethel township	160	-	31	58	65	6	-	-	-	733
Lower Nazareth township	165	-	35	99	31	-	-	-	-	635
Lower Saucon township	377	8	57	190	73	49	-	-	-	619
Moore township	254	-	60	115	71	8	-	-	-	642
Nazareth borough	1 099	74	275	486	141	25	71	27	-	591
Northampton borough	897	114	396	276	111	-	-	-	-	478

Table 29. **Gross Rent: 2000**—Con.

[Data based on a sample (except Tables 65-68). For information on confidentiality protection, coverage, sampling error, and nonsampling error, see Appendix G. For location of definitions, see "How to Use This Census Report"]

State County County Subdivision Place	Specified renter-occupied housing units paying cash rent	Gross rent								Median (dollars)
		Less than \$250	\$250 to \$499	\$500 to \$749	\$750 to \$999	\$1,000 to \$1,499	\$1,500 to \$1,999	\$2,000 or more		
Northampton County—Con.										
North Catasauqua borough	210	8	80	76	39	7	-	-	-	540
Palmer township	865	7	117	431	270	40	-	-	-	716
Old Orchard CDP	12	-	-	-	12	-	-	-	-	950
Palmer Heights CDP	48	7	-	21	20	-	-	-	-	728
Pen Argyl borough	456	26	84	265	62	19	-	-	-	614
Plainfield township	266	8	36	136	70	16	-	-	-	653
Belfast CDP	92	8	16	52	-	16	-	-	-	616
Portland borough	97	-	24	52	14	7	-	-	-	572
Roseto borough	155	4	37	90	20	4	-	-	-	576
Stockertown borough	77	3	12	47	11	4	-	-	-	654
Tatamy borough	62	10	7	26	19	-	-	-	-	600
Upper Mount Bethel township	342	-	66	201	64	11	-	-	-	617
Upper Nazareth township	172	-	12	127	21	12	-	-	-	612
Eastlawn Gardens CDP	131	-	6	98	21	6	-	-	-	589
Walnutport borough	164	-	47	62	52	3	-	-	-	588
Washington township	256	61	60	100	23	12	-	-	-	517
West Easton borough	107	3	32	33	21	18	-	-	-	621
Williams township	143	-	53	49	22	19	-	-	-	588
Wilson borough	1 189	72	271	584	225	37	-	-	-	578
Wind Gap borough	520	25	172	258	65	-	-	-	-	523
Northumberland County	8 957	1 764	5 225	1 739	156	58	3	12		389
Coal township	596	111	384	85	5	6	-	5		373
Edgewood CDP	226	58	112	45	5	6	-	-		380
Fairview-Ferndale CDP	143	6	119	13	-	-	-	5		374
Marshallton CDP	110	37	57	16	-	-	-	-		359
Delaware township	276	74	134	61	7	-	-	-		417
East Cameron township	10	-	8	2	-	-	-	-		388
East Chillisquaque township	18	2	12	4	-	-	-	-		438
Herndon borough	43	6	35	2	-	-	-	-		334
Jackson township	24	2	20	2	-	-	-	-		408
Jordan township	9	-	8	1	-	-	-	-		394
Kulpmont borough	225	54	117	47	-	-	-	7		329
Lewis township	48	3	26	17	2	-	-	-		425
Little Mahanoy township	12	6	4	2	-	-	-	-		275
Lower Augusta township	22	4	12	6	-	-	-	-		438
Lower Mahanoy township	84	17	53	14	-	-	-	-		338
McEwensville borough	30	-	18	10	2	-	-	-		470
Marion Heights borough	31	2	20	9	-	-	-	-		406
Milton borough	1 172	213	569	347	43	-	-	-		434
Mount Carmel borough	635	144	427	48	8	8	-	-		356
Mount Carmel township	105	10	76	19	-	-	-	-		358
Northumberland borough	528	32	345	151	-	-	-	-		430
Point township	151	11	72	50	5	10	3	-		486
Ralpho township	190	63	98	22	7	-	-	-		406
Elysburg CDP	185	63	93	22	7	-	-	-		405
Riverside borough	65	-	46	14	5	-	-	-		448
Rockefeller township	56	12	30	9	-	5	-	-		444
Rush township	32	-	14	9	7	2	-	-		533
Shamokin city	1 235	385	763	57	10	20	-	-		316
Shamokin township	67	-	51	16	-	-	-	-		436
Snydertown borough	20	3	17	-	-	-	-	-		313
Sunbury city	2 408	557	1 313	485	46	7	-	-		381
Turbot township	56	-	36	16	4	-	-	-		456
Turbotville borough	75	4	59	12	-	-	-	-		413
Upper Augusta township	52	7	9	36	-	-	-	-		545
Upper Mahanoy township	14	2	12	-	-	-	-	-		367
Washington township	13	3	10	-	-	-	-	-		408
Watson township	354	24	211	119	-	-	-	-		449
West Cameron township	13	-	11	2	-	-	-	-		422
West Chillisquaque township	152	-	98	49	5	-	-	-		454
Zerbe township	136	13	107	16	-	-	-	-		342
Trevorton CDP	133	13	104	16	-	-	-	-		340
Perry County	2 782	216	1 383	983	177	21	2	-		473
Blain borough	23	2	18	3	-	-	-	-		405
Bloomfield borough	112	6	66	34	6	-	-	-		448
Buffalo township	13	-	9	3	1	-	-	-		438
Carroll township	184	12	111	43	18	-	-	-		465
Centre township	99	2	41	48	6	2	-	-		520
Duncannon borough	297	35	178	73	11	-	-	-		411
Greenwood township	39	4	15	16	2	2	-	-		554
Howe township	7	-	3	2	2	-	-	-		563
Jackson township	22	-	10	10	-	2	-	-		505
Juniata township	28	3	10	13	2	-	-	-		525
Landisburg borough	8	-	3	5	-	-	-	-		625
Liverpool borough	172	19	111	40	2	-	-	-		402
Liverpool township	40	-	17	18	2	3	-	-		538
Marysville borough	271	23	63	170	15	-	-	-		567
Miller township	40	-	25	15	-	-	-	-		472
Millerstown borough	36	-	23	13	-	-	-	-		444
New Buffalo borough	21	5	7	9	-	-	-	-		475
Newport borough	299	16	190	78	12	3	-	-		440
Northeast Madison township	20	3	6	5	6	-	-	-		517
Oliver township	235	41	90	89	15	-	-	-		486
Penn township	287	-	177	90	20	-	-	-		468
Rye township	52	-	20	11	21	-	-	-		625
Saville township	67	2	36	22	5	-	2	-		487
Southwest Madison township	22	-	8	14	-	-	-	-		530
Spring township	54	5	30	7	3	9	-	-		464
Toboyne township	9	-	7	2	-	-	-	-		458
Tuscarora township	31	4	6	21	-	-	-	-		571
Tyrone township	145	34	53	55	3	-	-	-		433
Watts township	74	-	33	41	-	-	-	-		510
Wheatfield township	75	-	17	33	25	-	-	-		722
Philadelphia County	230 785	20 667	65 003	91 887	35 164	14 039	2 824	1 201		569
Philadelphia city	230 785	20 667	65 003	91 887	35 164	14 039	2 824	1 201		569

Table 29. **Gross Rent: 2000**—Con.

[Data based on a sample (except Tables 65-68). For information on confidentiality protection, coverage, sampling error, and nonsampling error, see Appendix G. For location of definitions, see "How to Use This Census Report"]

State County County Subdivision Place	Specified renter-occupied housing units paying cash rent	Gross rent								Median (dollars)
		Less than \$250	\$250 to \$499	\$500 to \$749	\$750 to \$999	\$1,000 to \$1,499	\$1,500 to \$1,999	\$2,000 or more		
Pike County	2 241	33	327	924	697	241	11	8	701	
Blooming Grove township	117	-	23	33	35	23	3	-	766	
Delaware township	245	-	12	90	94	49	-	-	823	
Dingman township	265	-	13	94	124	34	-	-	791	
Greene township	136	4	30	78	24	-	-	-	577	
Lackawaxen township	183	4	56	95	25	3	-	-	591	
Lehman township	340	-	20	73	180	67	-	-	858	
Matamoras borough	260	7	35	117	70	25	-	6	663	
Milford borough	193	6	46	109	20	9	3	-	556	
Milford township	81	-	15	36	26	4	-	-	682	
Palmyra township	153	6	29	84	25	9	-	-	608	
Porter township	16	-	-	4	7	3	-	2	940	
Shohola township	103	-	22	54	22	5	-	-	680	
Westfall township	149	6	26	57	45	10	5	-	675	
Potter County	1 287	124	767	321	73	2	-	-	432	
Abbott township	6	-	4	2	-	-	-	-	425	
Allegany township	10	1	7	2	-	-	-	-	290	
Austin borough	54	2	34	18	-	-	-	-	465	
Bingham township	12	2	6	4	-	-	-	-	483	
Clara township	4	-	4	-	-	-	-	-	350	
Coudersport borough	359	5	199	121	34	-	-	-	481	
East Fork district	-	-	-	-	-	-	-	-	-	
Eulalia township	38	-	22	11	5	-	-	-	479	
Galeton borough	153	35	77	36	5	-	-	-	386	
Genesee township	60	-	35	23	2	-	-	-	481	
Harrison township	42	7	25	10	-	-	-	-	350	
Hebron township	10	-	6	4	-	-	-	-	488	
Hector township	12	2	5	3	-	2	-	-	440	
Homer township	11	-	4	2	5	-	-	-	538	
Keating township	15	-	11	4	-	-	-	-	439	
Oswayo borough	6	-	4	2	-	-	-	-	488	
Oswayo township	4	-	4	-	-	-	-	-	400	
Pike township	18	-	16	2	-	-	-	-	371	
Pleasant Valley township	4	-	2	2	-	-	-	-	450	
Portage township	5	-	3	2	-	-	-	-	492	
Roulette township	105	7	64	29	5	-	-	-	422	
Sharon township	31	-	24	-	7	-	-	-	388	
Shinglehouse borough	161	37	109	12	3	-	-	-	349	
Stewardson township	2	-	2	-	-	-	-	-	325	
Summit township	-	-	-	-	-	-	-	-	-	
Sweden township	33	3	21	7	2	-	-	-	442	
Sylvania township	-	-	-	-	-	-	-	-	-	
Ulysses borough	103	18	62	18	5	-	-	-	401	
Ulysses township	15	1	7	7	-	-	-	-	438	
West Branch township	5	-	5	-	-	-	-	-	381	
Wharton township	9	4	5	-	-	-	-	-	263	
Schuylkill County	11 416	2 225	6 777	2 176	199	28	7	4	379	
Ashland borough (part)	411	76	300	35	-	-	-	-	364	
Auburn borough	58	3	39	16	-	-	-	-	462	
Barry township	14	4	8	2	-	-	-	-	325	
Beurys Lake CDP	-	-	-	-	-	-	-	-	-	
Blythe township	59	6	46	7	-	-	-	-	368	
Branch township	43	6	22	11	-	4	-	-	429	
Butler township	76	13	44	19	-	-	-	-	439	
Englewood CDP (part)	6	-	-	6	-	-	-	-	525	
Fountain Springs CDP	-	-	-	-	-	-	-	-	-	
Lavelle-Locustdale CDP	12	6	6	-	-	-	-	-	275	
Cass township	65	19	38	8	-	-	-	-	381	
Forrestville CDP	8	2	6	-	-	-	-	-	325	
Heckscherville CDP	2	-	2	-	-	-	-	-	425	
Coaldale borough	211	65	121	25	-	-	-	-	357	
Cressona borough	169	5	73	85	6	-	-	-	510	
Deer Lake borough	6	-	2	4	-	-	-	-	513	
Delano township	17	-	8	9	-	-	-	-	508	
Delano CDP	15	-	6	9	-	-	-	-	525	
East Brunswick township	49	5	29	11	4	-	-	-	457	
McKeansburg CDP	10	-	8	2	-	-	-	-	438	
East Norwegian township	22	-	13	7	2	-	-	-	433	
East Union township	75	5	46	22	2	-	-	-	438	
Brandonville CDP	14	3	11	-	-	-	-	-	350	
Oneida CDP	12	-	8	4	-	-	-	-	425	
Sheppton CDP	19	-	6	11	2	-	-	-	569	
Eldred township	26	6	20	-	-	-	-	-	340	
Foster township	7	-	4	3	-	-	-	-	488	
Buck Run CDP	7	-	4	3	-	-	-	-	488	
Frackville borough	495	49	307	131	8	-	-	-	394	
Frailay township	13	3	8	2	-	-	-	-	329	
Donaldson CDP	13	3	8	2	-	-	-	-	329	
Gilberton borough	41	8	30	3	-	-	-	-	336	
Girardville borough	133	28	88	10	3	-	-	4	343	
Gordon borough	45	2	32	4	6	1	-	-	402	
Hegins township	190	17	154	19	-	-	-	-	409	
Valley View CDP	138	11	115	12	-	-	-	-	404	
Hubley township	39	-	32	7	-	-	-	-	413	
Kline township	79	4	44	24	5	-	2	-	453	
Landingville borough	4	-	4	-	-	-	-	-	425	
McAdoo borough	306	52	157	97	-	-	-	-	375	
Mahanoy township	15	-	10	5	-	-	-	-	397	
New Boston-Morea CDP	8	-	8	-	-	-	-	-	383	
Mahanoy City borough	399	82	275	35	7	-	-	-	366	
Mechanicsville borough	14	5	2	7	-	-	-	-	400	
Middleport borough	46	-	35	11	-	-	-	-	380	
Minersville borough	578	98	315	150	15	-	-	-	420	
Mount Carbon borough	5	-	3	2	-	-	-	-	342	
New Castle township	12	-	7	5	-	-	-	-	450	
New Philadelphia borough	112	28	72	9	3	-	-	-	340	
New Ringgold borough	29	-	20	7	2	-	-	-	438	

Table 29. **Gross Rent: 2000**—Con.

[Data based on a sample (except Tables 65-68). For information on confidentiality protection, coverage, sampling error, and nonsampling error, see Appendix G. For location of definitions, see "How to Use This Census Report"]

State County County Subdivision Place	Specified renter-occupied housing units paying cash rent	Gross rent								Median (dollars)
		Less than \$250	\$250 to \$499	\$500 to \$749	\$750 to \$999	\$1,000 to \$1,499	\$1,500 to \$1,999	\$2,000 or more		
Schuylkill County—Con.										
North Manheim township	118	-	68	50	-	-	-	-	-	425
Renningers CDP	-	-	-	-	-	-	-	-	-	-
North Union township	58	2	42	8	6	-	-	-	-	368
Nuremberg CDP	21	2	14	2	3	-	-	-	-	378
Norwegian township	100	33	57	10	-	-	-	-	-	393
Marlin CDP	81	33	43	5	-	-	-	-	-	375
Seltzer CDP	10	-	10	-	-	-	-	-	-	425
Orwigsburg borough	317	43	220	46	8	-	-	-	-	396
Palo Alto borough	40	5	23	12	-	-	-	-	-	406
Pine Grove borough	279	29	199	41	10	-	-	-	-	389
Pine Grove township	192	24	130	23	15	-	-	-	-	414
Ravine CDP	51	18	33	-	-	-	-	-	-	292
Port Carbon borough	172	12	130	30	-	-	-	-	-	393
Port Clinton borough	26	-	11	13	2	-	-	-	-	514
Porter township	103	15	77	11	-	-	-	-	-	390
Reinerton-Orwin-Muir CDP	38	4	34	-	-	-	-	-	-	421
Pottsville city	2 278	760	1 133	351	27	7	-	-	-	324
Reilly township	30	4	22	4	-	-	-	-	-	363
Branchdale CDP	20	4	14	2	-	-	-	-	-	325
Newtown CDP	10	-	8	2	-	-	-	-	-	375
Ringtown borough	26	-	14	12	-	-	-	-	-	475
Rush township	91	7	57	27	-	-	-	-	-	413
Grier City-Park Crest CDP (part)	17	-	9	8	-	-	-	-	-	397
Hometown CDP	24	7	17	-	-	-	-	-	-	325
Ryan township	37	-	27	6	4	-	-	-	-	420
Grier City-Park Crest CDP (part)	16	-	12	4	-	-	-	-	-	433
St. Clair borough	304	67	203	34	-	-	-	-	-	343
Schuylkill township	21	-	19	2	-	-	-	-	-	379
Tuscarora CDP	18	-	18	-	-	-	-	-	-	375
Schuylkill Haven borough	741	176	382	147	30	6	-	-	-	399
Shenandoah borough	732	201	414	117	-	-	-	-	-	327
South Manheim township	33	-	19	8	4	2	-	-	-	469
Lake Wynonah CDP (part)	10	-	4	4	2	-	-	-	-	575
Tamaqua borough	948	139	592	203	9	5	-	-	-	372
Tower City borough	170	27	120	23	-	-	-	-	-	373
Tremont borough	128	39	74	15	-	-	-	-	-	360
Tremont township	12	6	3	3	-	-	-	-	-	325
Union township	23	6	9	8	-	-	-	-	-	394
Upper Mahantongo township	21	4	14	3	-	-	-	-	-	403
Klingerstown CDP	5	2	3	-	-	-	-	-	-	408
Walker township	35	3	16	14	2	-	-	-	-	463
Washington township	79	3	48	28	-	-	-	-	-	418
Wayne township	145	10	81	43	11	-	-	-	-	464
Friedensburg CDP	28	-	22	6	-	-	-	-	-	360
Lake Wynonah CDP (part)	11	-	-	-	11	-	-	-	-	850
Summit Station CDP	6	-	6	-	-	-	-	-	-	475
West Brunswick township	131	-	73	42	8	8	-	-	-	488
West Mahanoy township	62	6	27	29	-	-	-	-	-	441
Altamont CDP	13	-	5	8	-	-	-	-	-	515
Englewood CDP (part)	-	-	-	-	-	-	-	-	-	-
Shenandoah Heights CDP	43	-	22	21	-	-	-	-	-	448
West Penn township	101	15	65	21	-	-	-	-	-	396
Snyder County	2 581	318	1 370	785	108	-	-	-	-	439
Adams township	44	5	31	8	-	-	-	-	-	427
Troxelville CDP	9	-	9	-	-	-	-	-	-	431
Beaver township	22	9	8	3	2	-	-	-	-	300
Beavertown borough	75	10	46	15	4	-	-	-	-	425
Center township	104	-	63	37	4	-	-	-	-	454
Penns Creek CDP	53	-	27	24	2	-	-	-	-	496
Chapman township	48	2	32	10	4	-	-	-	-	420
Port Trevorton CDP (part)	15	-	11	4	-	-	-	-	-	456
Franklin township	100	8	83	9	-	-	-	-	-	439
Paxtonville CDP	4	-	4	-	-	-	-	-	-	425
Freeburg borough	35	2	29	4	-	-	-	-	-	406
Jackson township	53	-	42	9	2	-	-	-	-	452
Kratzerville CDP	25	-	20	5	-	-	-	-	-	445
McClure borough	98	4	64	28	2	-	-	-	-	455
Middleburg borough	262	58	154	44	6	-	-	-	-	397
Middlecreek township	70	7	42	19	2	-	-	-	-	422
Kreamer CDP	49	7	29	11	2	-	-	-	-	402
Monroe township	171	25	73	63	10	-	-	-	-	425
Hummels Wharf CDP	80	13	33	34	-	-	-	-	-	375
Penn township	116	4	28	84	-	-	-	-	-	571
Perry township	79	16	55	8	-	-	-	-	-	369
Mount Pleasant Mills CDP	35	6	27	2	-	-	-	-	-	365
Selinsgrove borough	846	74	379	331	62	-	-	-	-	480
Shamokin Dam borough	204	62	77	57	8	-	-	-	-	411
Spring township	88	8	56	24	-	-	-	-	-	426
Beaver Springs CDP	59	1	46	12	-	-	-	-	-	416
Union township	54	4	28	20	2	-	-	-	-	475
Port Trevorton CDP (part)	18	4	6	8	-	-	-	-	-	425
Washington township	41	8	29	4	-	-	-	-	-	384
West Beaver township	37	-	29	8	-	-	-	-	-	415
West Perry township	34	12	22	-	-	-	-	-	-	306
Somerset County	5 608	948	3 702	784	104	41	22	7	-	366
Addison borough	17	2	15	-	-	-	-	-	-	354
Addison township	29	4	25	-	-	-	-	-	-	381
Allegheny township	32	6	24	2	-	-	-	-	-	314
Benson borough	14	-	9	5	-	-	-	-	-	367
Berlin borough	304	51	219	23	7	4	-	-	-	340
Black township	14	-	10	4	-	-	-	-	-	463
Boswell borough	237	87	136	14	-	-	-	-	-	305
Brothersvalley township	66	4	44	18	-	-	-	-	-	369
Callimont borough	6	-	6	-	-	-	-	-	-	288
Casselman borough	-	-	-	-	-	-	-	-	-	-
Central City borough	87	22	65	-	-	-	-	-	-	299

Table 29. **Gross Rent: 2000**—Con.

[Data based on a sample (except Tables 65-68). For information on confidentiality protection, coverage, sampling error, and nonsampling error, see Appendix G. For location of definitions, see "How to Use This Census Report"]

State County County Subdivision Place	Specified renter-occupied housing units paying cash rent	Gross rent								
		Less than \$250	\$250 to \$499	\$500 to \$749	\$750 to \$999	\$1,000 to \$1,499	\$1,500 to \$1,999	\$2,000 or more	Median (dollars)	
Somerset County—Con.										
Conemaugh township	335	35	188	77	-	26	9	-	-	417
Davidsville CDP	17	8	9	-	-	-	-	-	-	253
Jerome CDP	80	-	60	20	-	-	-	-	-	374
Confluence borough	75	20	49	4	2	-	-	-	-	290
Elk Lick township	66	14	46	3	-	3	-	-	-	350
Fairhope township	-	-	-	-	-	-	-	-	-	-
Garrett borough	12	4	8	-	-	-	-	-	-	300
Greenville township	19	4	15	-	-	-	-	-	-	281
Hooversville borough	61	23	30	8	-	-	-	-	-	277
Indian Lake borough	6	-	2	4	-	-	-	-	-	625
Jefferson township	42	3	30	9	-	-	-	-	-	371
Jenner township	177	8	97	61	11	-	-	-	-	431
Jennerstown borough	29	6	20	3	-	-	-	-	-	321
Larimer township	14	2	10	2	-	-	-	-	-	388
Lincoln township	41	5	19	17	-	-	-	-	-	475
Lower Turkeyfoot township	30	3	22	5	-	-	-	-	-	386
Meyersdale borough	286	68	194	24	-	-	-	-	-	317
Middlecreek township	41	-	30	9	-	2	-	-	-	395
Milford township	48	13	26	3	6	-	-	-	-	339
New Baltimore borough	17	-	17	-	-	-	-	-	-	335
New Centerville borough	-	-	-	-	-	-	-	-	-	-
Northampton township	-	-	-	-	-	-	-	-	-	-
Ogle township	10	-	7	3	-	-	-	-	-	480
Paint borough	70	6	44	20	-	-	-	-	-	396
Paint township	129	18	84	27	-	-	-	-	-	414
Quemahoning township	70	4	56	7	-	3	-	-	-	368
Rockwood borough	111	17	77	17	-	-	-	-	-	345
Salisbury borough	77	30	40	5	2	-	-	-	-	289
Seven Springs borough (part)	3	-	-	-	-	3	-	-	-	1 125
Shade township	100	3	83	7	-	-	-	7	-	403
Shanksville borough	20	3	17	-	-	-	-	-	-	389
Somerset borough	1 469	236	944	227	49	-	13	-	-	381
Somerset township	508	40	384	70	14	-	-	-	-	388
Friedens CDP	95	-	73	22	-	-	-	-	-	430
Southampton township	15	3	12	-	-	-	-	-	-	388
Stonycreek township	55	4	37	10	4	-	-	-	-	398
Stoystown borough	62	10	52	-	-	-	-	-	-	339
Summit township	75	10	61	4	-	-	-	-	-	379
Upper Turkeyfoot township	12	-	5	7	-	-	-	-	-	507
Ursina borough	20	-	20	-	-	-	-	-	-	350
Wellersburg borough	12	2	10	-	-	-	-	-	-	375
Windber borough	685	178	413	85	9	-	-	-	-	336
Sullivan County										
Cherry township	61	1	45	11	2	2	-	4	-	346
Colley township	10	3	5	2	-	-	-	-	-	370
Davidson township	25	2	14	5	-	-	-	4	-	478
Dushore borough	156	31	108	17	-	-	-	-	-	330
Eagles Mere borough	9	5	4	-	-	-	-	-	-	245
Elkland township	5	2	3	-	-	-	-	-	-	458
Forks township	9	-	9	-	-	-	-	-	-	463
Forksville borough	26	6	12	8	-	-	-	-	-	350
Fox township	9	6	3	-	-	-	-	-	-	225
Hillsgrove township	11	6	2	3	-	-	-	-	-	242
Laporte borough	13	2	9	2	-	-	-	-	-	332
Laporte township	7	2	5	-	-	-	-	-	-	413
Shrewsbury township	14	-	6	8	-	-	-	-	-	517
Susquehanna County										
Apolacon township	2 644	344	1 554	661	70	13	-	2	-	427
Ararat township	15	-	9	6	-	-	-	-	-	413
Auburn township	15	2	9	4	-	-	-	-	-	438
Bridgewater township	59	-	31	24	4	-	-	-	-	481
Brooklyn township	133	8	94	27	4	-	-	-	-	418
Chocanut township	25	-	15	8	2	-	-	-	-	419
Clifford township	43	3	34	6	-	-	-	-	-	404
Dimock township	101	3	54	35	9	-	-	-	-	484
Forest City borough	64	2	45	17	-	-	-	-	-	417
Forest Lake township	232	36	145	36	11	4	-	-	-	397
Franklin township	28	-	27	1	-	-	-	-	-	381
Friendsville borough	34	3	11	17	1	2	-	-	-	521
Gibson township	2	2	-	-	-	-	-	-	-	225
Great Bend borough	25	-	16	9	-	-	-	-	-	465
Great Bend township	141	47	60	33	1	-	-	-	-	377
Hallstead borough	143	6	79	51	7	-	-	-	-	477
Harford township	175	29	98	42	4	2	-	-	-	426
Harmony township	67	12	37	16	2	-	-	-	-	427
Herrick township	9	-	7	2	-	-	-	-	-	458
Hop Bottom borough	20	-	11	7	-	-	-	2	-	492
Jackson township	24	-	15	9	-	-	-	-	-	479
Jessup township	29	-	23	4	2	-	-	-	-	431
Lanesboro borough	10	1	7	2	-	-	-	-	-	420
Lathrop township	97	38	42	15	-	2	-	-	-	335
Lenox township	42	2	21	19	-	-	-	-	-	450
Liberty township	60	8	37	14	1	-	-	-	-	419
Little Meadows borough	50	1	28	17	4	-	-	-	-	475
Middletown township	15	2	11	2	-	-	-	-	-	419
Montrose borough	12	-	10	2	-	-	-	-	-	450
New Milford borough	278	86	143	44	5	-	-	-	-	376
New Milford township	94	5	62	27	-	-	-	-	-	448
Oakland borough	62	5	43	14	-	-	-	-	-	373
Oakland township	35	-	29	6	-	-	-	-	-	396
Rush township	51	2	36	13	-	-	-	-	-	425
Silver Lake township	71	2	43	26	-	-	-	-	-	457
Springville township	42	-	25	11	3	3	-	-	-	478
Susquehanna Depot borough	72	2	41	25	4	-	-	-	-	487
Susquehanna Depot borough	210	29	122	55	4	-	-	-	-	410

Table 29. **Gross Rent: 2000**—Con.

[Data based on a sample (except Tables 65-68). For information on confidentiality protection, coverage, sampling error, and nonsampling error, see Appendix G. For location of definitions, see "How to Use This Census Report"]

State County County Subdivision Place	Specified renter-occupied housing units paying cash rent	Gross rent								Median (dollars)
		Less than \$250	\$250 to \$499	\$500 to \$749	\$750 to \$999	\$1,000 to \$1,499	\$1,500 to \$1,999	\$2,000 or more		
Susquehanna County—Con.										
Thompson borough	31	4	17	10	-	-	-	-	-	425
Thompson township	6	-	4	-	2	-	-	-	-	475
Union Dale borough	22	4	13	5	-	-	-	-	-	450
Tioga County	3 162	575	1 667	805	97	16	2	-	-	421
Bloss township	18	-	10	6	2	-	-	-	-	438
Blossburg borough	194	80	77	36	1	-	-	-	-	280
Brookfield township	22	-	10	12	-	-	-	-	-	563
Charleston township	143	-	99	30	10	4	-	-	-	468
Chatham township	7	-	2	5	-	-	-	-	-	525
Clymer township	20	4	14	2	-	-	-	-	-	456
Covington township	34	-	27	2	2	3	-	-	-	433
Deerfield township	35	-	27	6	2	-	-	-	-	429
Delmar township	100	9	51	37	1	-	2	-	-	458
Duncan township	4	-	1	3	-	-	-	-	-	517
Elk township	-	-	-	-	-	-	-	-	-	-
Elkland borough	235	56	135	40	4	-	-	-	-	360
Farmington township	31	2	23	4	2	-	-	-	-	388
Gaines township	29	-	27	2	-	-	-	-	-	353
Hamilton township	23	2	12	9	-	-	-	-	-	479
Jackson township	90	5	64	21	-	-	-	-	-	446
Knoxville borough	59	2	35	17	5	-	-	-	-	425
Lawrence township	67	1	41	25	-	-	-	-	-	467
Lawrenceville borough	98	21	53	18	4	2	-	-	-	425
Liberty borough	23	3	14	6	-	-	-	-	-	431
Liberty township	32	4	13	15	-	-	-	-	-	483
Mansfield borough	466	96	217	138	15	-	-	-	-	435
Middlebury township	66	5	25	36	-	-	-	-	-	508
Morris township	32	3	22	4	-	3	-	-	-	380
Nelson township	48	20	24	4	-	-	-	-	-	275
Osceola township	35	2	23	7	3	-	-	-	-	428
Putnam township	59	-	46	13	-	-	-	-	-	443
Richmond township	177	12	74	74	17	-	-	-	-	504
Roseville borough	21	-	17	4	-	-	-	-	-	459
Rutland township	20	-	14	6	-	-	-	-	-	460
Shippen township	12	-	9	3	-	-	-	-	-	463
Sullivan township	40	2	28	8	2	-	-	-	-	444
Tioga borough	49	-	32	12	5	-	-	-	-	422
Tioga township	57	3	24	27	3	-	-	-	-	506
Union township	19	-	9	10	-	-	-	-	-	506
Ward township	2	-	2	-	-	-	-	-	-	275
Wellsboro borough	583	161	260	147	15	-	-	-	-	409
Westfield borough	168	71	73	16	4	4	-	-	-	311
Westfield township	44	11	33	-	-	-	-	-	-	379
Union County	3 040	352	1 403	885	294	60	26	20	-	473
Buffalo township	232	35	136	44	17	-	-	-	-	401
East Buffalo township	197	-	72	63	62	-	-	-	-	539
Linntown CDP	132	-	52	37	43	-	-	-	-	532
Gregg township	58	-	32	22	4	-	-	-	-	492
Hartleton borough	5	-	2	3	-	-	-	-	-	608
Hartley township	87	13	49	25	-	-	-	-	-	433
Kelly township	507	110	166	114	71	27	19	-	-	481
Lewis township	63	2	26	35	-	-	-	-	-	509
Lewisburg borough	979	74	415	330	111	22	7	20	-	500
Limestone township	30	3	11	12	2	2	-	-	-	517
Mifflinburg borough	395	55	212	107	17	4	-	-	-	428
New Berlin borough	69	4	31	34	-	-	-	-	-	495
Union township	58	4	27	25	2	-	-	-	-	450
West Buffalo township	148	24	85	26	8	5	-	-	-	439
White Deer township	212	28	139	45	-	-	-	-	-	426
Venango County	4 606	856	2 946	724	59	11	3	7	-	382
Allegheny township	13	-	8	-	5	-	-	-	-	431
Barkeyville borough	14	-	3	11	-	-	-	-	-	579
Canal township	12	2	6	4	-	-	-	-	-	425
Cherrytree township	45	6	34	5	-	-	-	-	-	375
Clinton township	14	2	8	4	-	-	-	-	-	383
Clintonville borough	70	27	29	14	-	-	-	-	-	317
Cooperstown borough	8	-	4	4	-	-	-	-	-	500
Complanter township	106	21	74	11	-	-	-	-	-	386
Hasson Heights CDP	52	15	29	8	-	-	-	-	-	379
Cranberry township	470	130	258	63	14	-	-	5	-	376
Seneca CDP	60	6	26	20	8	-	-	-	-	488
Woodland Heights CDP	186	91	87	8	-	-	-	-	-	256
Emlenton borough (part)	98	29	47	22	-	-	-	-	-	364
Franklin city	1 212	253	741	201	12	5	-	-	-	388
Frenchcreek township	64	14	38	12	-	-	-	-	-	371
Inwin township	58	4	39	15	-	-	-	-	-	417
Jackson township	67	2	52	13	-	-	-	-	-	391
Mineral township	5	-	2	3	-	-	-	-	-	658
Oakland township	21	-	14	7	-	-	-	-	-	478
Oil City city	1 670	289	1 127	231	17	6	-	-	-	373
Oilcreek township	16	2	12	2	-	-	-	-	-	350
Pinegrove township	30	-	25	2	-	-	3	-	-	358
Pleasantville borough	47	-	33	12	2	-	-	-	-	425
Plum township	21	-	19	2	-	-	-	-	-	359
Polk borough	44	4	28	12	-	-	-	-	-	419
President township	10	2	8	-	-	-	-	-	-	425
Richland township	26	3	13	8	-	-	-	2	-	425
Rockland township	28	3	18	7	-	-	-	-	-	433
Rouseville borough	40	4	26	10	-	-	-	-	-	390
Sandycreek township	66	5	35	24	2	-	-	-	-	446
Scrubgrass township	26	2	17	7	-	-	-	-	-	444
Sugarcreek borough	270	49	197	17	7	-	-	-	-	382
Utica borough	10	3	7	-	-	-	-	-	-	383
Victory township	25	-	24	1	-	-	-	-	-	393

Table 29. **Gross Rent: 2000**—Con.

[Data based on a sample (except Tables 65-68). For information on confidentiality protection, coverage, sampling error, and nonsampling error, see Appendix G. For location of definitions, see "How to Use This Census Report"]

State County County Subdivision Place	Specified renter-occupied housing units paying cash rent	Gross rent								Median (dollars)
		Less than \$250	\$250 to \$499	\$500 to \$749	\$750 to \$999	\$1,000 to \$1,499	\$1,500 to \$1,999	\$2,000 or more		
Warren County	3 300	383	2 116	710	57	28	6	-	401	
Bear Lake borough	4	-	2	2	-	-	-	-	450	
Brokenstraw township	121	44	63	9	5	-	-	-	309	
Cherry Grove township	-	-	-	-	-	-	-	-	-	
Clarendon borough	28	-	23	5	-	-	-	-	430	
Columbus township	62	9	44	9	-	-	-	-	406	
Conewango township	224	21	95	91	11	6	-	-	489	
Deerfield township	7	5	-	2	-	-	-	-	225	
Eldred township	8	-	4	4	-	-	-	-	475	
Elk township	5	3	2	-	-	-	-	-	142	
Farmington township	38	2	28	6	2	-	-	-	431	
Freehold township	31	2	21	7	1	-	-	-	388	
Glade township	133	15	100	18	-	-	-	-	436	
Limestone township	9	3	6	-	-	-	-	-	325	
Mead township	76	4	64	8	-	-	-	-	405	
Pine Grove township	90	-	68	17	5	-	-	-	386	
Pittsfield township	56	3	45	8	-	-	-	-	339	
Pleasant township	110	8	60	42	-	-	-	-	480	
Warren South CDP	88	4	51	33	-	-	-	-	483	
Sheffield township	167	12	121	34	-	-	-	-	402	
Sheffield CDP	118	3	91	24	-	-	-	-	369	
Southwest township	13	-	9	4	-	-	-	-	388	
Spring Creek township	20	-	20	-	-	-	-	-	330	
Sugar Grove borough	46	2	39	3	2	-	-	-	340	
Sugar Grove township	59	4	49	6	-	-	-	-	384	
Tidioute borough	83	34	45	4	-	-	-	-	306	
Triumph township	8	-	6	2	-	-	-	-	483	
Warren city	1 725	204	1 071	396	26	22	6	-	398	
Watson township	5	-	5	-	-	-	-	-	458	
Youngsville borough	172	8	126	33	5	-	-	-	388	
Washington County	16 236	2 271	8 806	4 192	698	220	28	21	423	
Allenport borough	22	-	20	2	-	-	-	-	408	
Amwell township	135	4	57	55	19	-	-	-	514	
Beallsville borough	11	-	-	11	-	-	-	-	635	
Bentleyville borough	284	121	96	67	-	-	-	-	313	
Blaine township	18	3	9	6	-	-	-	-	375	
Buffalo township	83	-	54	29	-	-	-	-	452	
Burgettstown borough	178	13	90	57	16	2	-	-	472	
California borough	853	98	546	167	36	6	-	-	356	
Canonsburg borough	1 438	174	868	325	67	4	-	-	435	
Canton township	530	99	266	136	29	-	-	-	435	
Wolfdale CDP	125	8	77	33	7	-	-	-	443	
Carroll township	140	-	67	64	9	-	-	-	555	
Baidland CDP	18	-	9	-	-	-	-	-	475	
Wickerham Manor-Fisher CDP	56	-	19	37	-	-	-	-	574	
Cecil township	389	4	124	191	26	39	5	-	546	
Cecil-Bishop CDP	137	-	66	45	26	-	-	-	506	
Centerville borough	118	-	99	8	11	-	-	-	397	
Charleroi borough	909	194	538	170	7	-	-	-	366	
Chartiers township	282	8	117	146	-	11	-	-	510	
McGovern CDP	137	-	49	88	-	-	-	-	518	
Claysville borough	61	8	32	17	4	-	-	-	435	
Coal Center borough	26	-	18	6	-	2	-	-	464	
Cokeburg borough	51	-	29	22	-	-	-	-	487	
Cross Creek township	92	8	46	32	6	-	-	-	432	
Deemston borough	10	-	4	6	-	-	-	-	525	
Donegal township	102	12	52	38	-	-	-	-	444	
Donora borough	738	200	438	94	-	6	-	-	351	
Dunlevy borough	25	-	19	6	-	-	-	-	381	
East Bethlehem township	199	71	99	29	-	-	-	-	283	
Fredericktown-Millsboro CDP	72	33	39	-	-	-	-	-	258	
East Finley township	28	3	22	-	3	-	-	-	393	
East Washington borough	432	26	200	193	13	-	-	-	492	
Eico borough	24	6	15	3	-	-	-	-	364	
Ellsworth borough	98	6	50	40	2	-	-	-	483	
Fallowfield township	94	10	59	25	-	-	-	-	421	
Finleyville borough	100	-	76	19	3	-	2	-	430	
Green Hills borough	-	-	-	-	-	-	-	-	-	
Hanover township	125	4	89	25	7	-	-	-	434	
Hopewell township	33	2	18	11	2	-	-	-	456	
Houston borough	249	36	139	68	6	-	-	-	426	
Independence township	64	2	42	11	6	3	-	-	429	
Jefferson township	28	3	20	5	-	-	-	-	417	
Long Branch borough	11	2	9	-	-	-	-	-	444	
McDonald borough (part)	364	71	167	102	13	7	4	-	424	
Marianna borough	42	2	28	10	-	-	2	-	439	
Midway borough	89	-	68	21	-	-	-	-	459	
Monongahela city	717	100	454	140	23	-	-	-	411	
Morris township	48	2	27	19	-	-	-	-	479	
Mount Pleasant township	141	4	58	55	20	4	-	-	530	
New Eagle borough	149	19	114	16	-	-	-	-	402	
North Bethlehem township	59	-	45	8	2	4	-	-	424	
North Charleroi borough	216	65	125	20	6	-	-	-	357	
North Franklin township	453	89	297	60	-	7	-	-	348	
North Strabane township	358	-	125	145	48	40	-	-	579	
Nottingham township	45	-	25	16	4	-	-	-	443	
Peters township	277	6	68	67	72	39	17	8	741	
McMurray CDP	46	-	9	-	19	9	9	-	950	
Thompsonville CDP	59	6	9	32	12	-	-	-	595	
Robinson township	86	-	18	59	5	4	-	-	548	
Roscoe borough	86	8	59	17	2	-	-	-	408	
Smith township	284	56	139	89	-	-	-	-	400	
Somerset township	103	5	67	31	-	-	-	-	440	
South Franklin township	106	8	82	8	8	-	-	-	350	
South Strabane township	742	173	317	163	82	7	-	-	389	
Speers borough	49	2	22	25	-	-	-	-	501	
Stockdale borough	72	4	51	17	-	-	-	-	411	
Twilight borough	12	-	10	2	-	-	-	-	417	

Table 29. **Gross Rent: 2000**—Con.

[Data based on a sample (except Tables 65-68). For information on confidentiality protection, coverage, sampling error, and nonsampling error, see Appendix G. For location of definitions, see "How to Use This Census Report"]

State County County Subdivision Place	Specified renter-occupied housing units paying cash rent	Gross rent								Median (dollars)
		Less than \$250	\$250 to \$499	\$500 to \$749	\$750 to \$999	\$1,000 to \$1,499	\$1,500 to \$1,999	\$2,000 or more		
Washington County—Con.										
Union township	213	5	102	94	12	-	-	-	-	499
Gastonville CDP	105	-	77	24	4	-	-	-	-	438
Washington city	3 209	450	1 717	875	126	35	-	6	-	420
West Alexander borough	19	-	13	6	-	-	-	-	-	471
West Bethlehem township	80	17	61	2	-	-	-	-	-	339
West Brownsville borough	80	8	52	18	2	-	-	-	-	389
West Finley township	24	4	17	3	-	-	-	-	-	333
West Middletown borough	1	-	-	-	1	-	-	-	-	950
West Pike Run township	132	56	51	20	-	-	-	5	-	281
Wayne County	2 898	303	1 259	1 069	233	34	-	-	-	481
Berlin township	98	2	39	54	3	-	-	-	-	555
Bethany borough	22	-	8	8	6	-	-	-	-	575
Buckingham township	27	2	21	4	-	-	-	-	-	457
Canaan township	25	-	19	4	2	-	-	-	-	383
Cherry Ridge township	74	-	38	30	4	2	-	-	-	496
Clinton township	57	-	37	20	-	-	-	-	-	453
Damascus township	101	4	38	39	12	8	-	-	-	535
Dreher township	51	-	19	24	8	-	-	-	-	533
Dyberry township	46	-	23	21	2	-	-	-	-	500
Hawley borough	269	73	120	65	11	-	-	-	-	409
Honesdale borough	885	143	395	317	20	10	-	-	-	443
Lake township	209	5	88	96	20	-	-	-	-	522
Lebanon township	19	-	6	11	-	2	-	-	-	535
Lehigh township	94	-	32	49	11	2	-	-	-	596
Manchester township	32	6	20	4	2	-	-	-	-	408
Mount Pleasant township	48	4	29	6	6	3	-	-	-	441
Oregon township	10	-	7	2	1	-	-	-	-	467
Palmyra township	38	-	7	26	5	-	-	-	-	633
Paupack township	115	7	13	62	28	5	-	-	-	632
Preston township	33	3	21	6	3	-	-	-	-	469
Prompton borough	23	-	23	-	-	-	-	-	-	373
Salem township	210	13	86	77	34	-	-	-	-	511
Scott township	21	-	15	3	3	-	-	-	-	413
South Canaan township	47	6	16	16	9	-	-	-	-	505
Starrucca borough	6	-	-	3	3	-	-	-	-	700
Sterling township	46	-	20	15	9	2	-	-	-	557
Texas township	149	7	72	57	13	-	-	-	-	490
Waymart borough	143	28	47	50	18	-	-	-	-	483
Westmoreland County	29 486	4 144	15 582	8 101	1 161	299	116	83	-	432
Adamsburg borough	31	-	17	-	4	-	-	-	-	413
Allegheny township	266	47	185	34	-	-	-	-	-	422
Arnold city	1 039	194	536	273	36	-	-	-	-	413
Arona borough	16	2	11	3	-	-	-	-	-	413
Avonmore borough	33	-	19	11	-	3	-	-	-	482
Bell township	74	7	62	3	-	2	-	-	-	369
Bolivar borough	16	-	10	3	-	3	-	-	-	433
Cook township	41	-	32	9	-	-	-	-	-	430
Delmont borough	321	23	231	63	4	-	-	-	-	423
Derry borough	354	78	166	104	6	-	-	-	-	397
Derry township	804	136	441	201	26	-	-	-	-	415
McChesneytown-Loyalhanna CDP	190	-	82	108	-	-	-	-	-	511
Donegal borough	27	-	23	4	-	-	-	-	-	425
Donegal township	56	24	32	-	-	-	-	-	-	350
East Huntingdon township	446	93	281	40	32	-	-	-	-	369
East Vandergrift borough	57	20	21	11	5	-	-	-	-	414
Export borough	161	20	87	52	2	-	-	-	-	454
Fairfield township	54	15	27	10	2	-	-	-	-	323
Greensburg city	3 290	579	1 630	831	146	54	50	-	-	418
Hempfield township	2 207	162	1 097	682	142	32	33	59	-	477
Grapeville CDP	39	6	21	12	-	-	-	-	-	425
Hunker borough	14	-	11	3	-	-	-	-	-	440
Hyde Park borough	54	-	35	19	-	-	-	-	-	469
Irwin borough	1 130	56	556	480	35	3	-	-	-	487
Jeannette city	1 482	247	828	371	36	-	-	-	-	391
Latrobe city	1 295	219	814	209	32	21	-	-	-	386
Laurel Mountain borough	7	-	2	5	-	-	-	-	-	575
Ligonier borough	303	13	151	129	5	5	-	-	-	478
Ligonier township	334	7	174	134	19	-	-	-	-	488
Lower Burrell city	867	99	441	289	38	-	-	-	-	465
Loyalhanna township	102	12	52	38	-	-	-	-	-	433
Slickville CDP (part)	5	-	-	5	-	-	-	-	-	525
Madison borough	38	-	32	6	-	-	-	-	-	454
Manor borough	121	-	79	32	5	5	-	-	-	454
Monessen city	829	290	322	180	37	-	-	-	-	368
Mount Pleasant borough	691	142	363	165	21	-	-	-	-	394
Mount Pleasant township	568	61	346	144	6	6	5	-	-	405
Calumet-Norvelt CDP	50	-	50	-	-	-	-	-	-	376
Municipality of Murrysville borough	576	10	178	243	75	50	11	9	-	615
New Alexandria borough	45	-	23	19	-	3	-	-	-	492
New Florence borough	75	24	37	11	3	-	-	-	-	398
New Kensington city	2 308	461	1 260	496	85	-	-	6	-	394
New Stanton borough	452	76	150	216	10	-	-	-	-	500
North Belle Vernon borough	272	8	162	79	23	-	-	-	-	460
North Huntingdon township	1 146	70	546	446	75	-	9	-	-	482
North Irwin borough	119	6	81	30	2	-	-	-	-	427
Oklahoma borough	64	-	47	17	-	-	-	-	-	450
Penn borough	37	2	18	17	-	-	-	-	-	463
Penn township	390	48	175	167	-	-	-	-	-	463
Harrison City CDP	15	-	7	8	-	-	-	-	-	553
Rostraver township	548	132	255	149	6	6	-	-	-	402
Lynnwood-Pricedale CDP (part)	126	-	89	37	-	-	-	-	-	431
St. Clair township	60	23	25	12	-	-	-	-	-	294
Salem township	335	21	218	70	18	8	-	-	-	426
Crabtree CDP (part)	43	10	33	-	-	-	-	-	-	403
Slickville CDP (part)	10	-	10	-	-	-	-	-	-	425
Scottsdale borough	558	126	287	95	44	6	-	-	-	393

Table 29. **Gross Rent: 2000—Con.**

[Data based on a sample (except Tables 65-68). For information on confidentiality protection, coverage, sampling error, and nonsampling error, see Appendix G. For location of definitions, see "How to Use This Census Report"]

State County County Subdivision Place	Specified renter-occupied housing units paying cash rent	Gross rent								
		Less than \$250	\$250 to \$499	\$500 to \$749	\$750 to \$999	\$1,000 to \$1,499	\$1,500 to \$1,999	\$2,000 or more	Median (dollars)	
Westmoreland County—Con.										
Seward borough	28	-	20	6	-	-	-	2	425	
Sewickley township	393	33	251	96	13	-	-	-	415	
Hermie CDP	164	19	126	19	-	-	-	-	379	
Smithton borough	46	-	26	17	3	-	-	-	475	
South Greensburg borough	273	53	166	49	-	5	-	-	372	
South Huntingdon township	277	12	157	101	7	-	-	-	426	
Southwest Greensburg borough	436	20	251	130	26	9	-	-	451	
Sutersville borough	43	-	38	5	-	-	-	-	398	
Trafford borough (part)	430	95	189	115	8	16	7	-	389	
Unity township	1 326	81	617	489	77	54	8	-	492	
Crabtree CDP (part)	8	-	8	-	-	-	-	-	375	
Lawson Heights CDP	195	-	148	47	-	-	-	-	472	
Upper Burrell township	114	-	67	36	11	-	-	-	464	
Vandergrift borough	810	134	457	208	11	-	-	-	417	
Washington township	201	15	137	35	8	6	-	-	423	
West Leechburg borough	68	2	47	13	4	2	-	-	410	
West Newton borough	375	111	213	51	-	-	-	-	366	
Youngstown borough	49	2	30	17	-	-	-	-	458	
Youngwood borough	504	33	340	118	13	-	-	-	406	
Wyoming County										
Braintrim township	1 822	154	942	632	87	7	-	-	470	
Clinton township	30	2	21	3	2	2	-	-	413	
Eaton township	59	-	36	21	2	-	-	-	486	
Exeter township	63	5	27	31	-	-	-	-	498	
Factoryville borough	56	11	36	6	3	-	-	-	369	
Falls township	87	-	46	29	12	-	-	-	469	
Forkston township	103	21	60	22	-	-	-	-	401	
Laceyville borough	31	6	10	15	-	-	-	-	496	
Lemon township	66	6	36	22	2	-	-	-	476	
Mehoopany township	65	2	40	12	11	-	-	-	466	
Meshoppen borough	61	3	28	26	4	-	-	-	495	
Meshoppen township	79	8	42	21	8	-	-	-	456	
Monroe township	62	14	19	25	4	-	-	-	475	
Nicholson borough	98	2	63	26	7	-	-	-	465	
Nicholson township	55	10	28	17	-	-	-	-	415	
North Branch township	51	-	36	15	-	-	-	-	438	
Northmoreland township	-	-	-	-	-	-	-	-	-	
Noxen township	27	-	16	6	2	3	-	-	484	
Overfield township	71	2	40	28	1	-	-	-	459	
Tunkhannock borough	81	-	34	43	2	2	-	-	568	
Tunkhannock township	361	56	148	145	12	-	-	-	484	
Washington township	202	-	118	79	5	-	-	-	474	
Windham township	88	2	45	33	8	-	-	-	492	
York County	26	4	13	7	2	-	-	-	460	
York County										
Carroll township	33 100	2 320	11 852	14 525	3 289	670	383	61	531	
Chanceford township	189	-	58	114	11	6	-	-	547	
Codorus township	138	-	51	39	-	48	-	-	650	
Cross Roads borough	152	8	69	42	27	6	-	-	498	
Dallastown borough	262	-	108	109	45	-	-	-	533	
Delta borough	14	-	-	6	8	-	-	-	820	
Dillsburg borough	681	7	280	300	53	-	41	-	528	
Dover borough	91	2	34	34	21	-	-	-	543	
Dover township	315	59	104	110	38	4	-	-	494	
East Hopewell township	322	-	168	126	24	4	-	-	494	
East Manchester township	980	43	219	523	148	47	-	-	590	
Fairview township	687	43	142	358	114	30	-	-	595	
Fawn township	43	-	23	14	6	-	-	-	493	
Fawn Grove borough	113	-	25	54	27	7	-	-	578	
Felton borough	61	-	24	35	2	-	-	-	530	
Franklin township	690	76	181	326	78	29	-	-	540	
Franklintown borough	72	-	25	31	16	-	-	-	564	
Glen Rock borough	40	-	6	29	5	-	-	-	645	
Goldsboro borough	11	2	2	7	-	-	-	-	569	
Hallam borough	240	-	97	119	24	-	-	-	550	
Hanover borough	83	2	33	41	7	-	-	-	525	
Heidelberg township	246	3	64	134	39	6	-	-	587	
Hellam township	50	-	10	32	6	2	-	-	575	
Hopewell township	191	-	70	105	16	-	-	-	543	
Hopewell township	2 887	179	1 289	1 256	136	27	-	-	496	
Jackson township	103	-	43	37	23	-	-	-	518	
Jacobus borough	367	8	72	146	141	-	-	-	688	
Jefferson borough	106	-	32	58	13	3	-	-	614	
Lewisberry borough	200	-	79	96	25	-	-	-	538	
Loganville borough	62	-	13	31	16	2	-	-	561	
Lower Chanceford township	35	-	14	21	-	-	-	-	525	
Susquehanna Trails CDP (part)	59	-	20	30	7	2	-	-	548	
Lower Windsor township	89	-	42	39	4	4	-	-	513	
Manchester borough	145	-	51	66	28	-	-	-	561	
Manchester township	-	-	-	-	-	-	-	-	-	
Emigsville CDP	261	11	103	121	26	-	-	-	559	
Manheim township	368	-	78	233	53	4	-	-	578	
Monaghan township	608	-	88	390	95	30	5	-	652	
Mount Wolf borough	226	-	35	154	30	7	-	-	655	
Newberry township	77	-	20	47	10	-	-	-	579	
Valley Green CDP	77	-	19	46	12	-	-	-	615	
New Freedom borough	121	2	61	52	6	-	-	-	495	
New Salem borough	552	16	189	263	65	19	-	-	547	
North Codorus township	123	9	15	59	40	-	-	-	691	
North Hopewell township	113	-	5	84	6	18	-	-	672	
North York borough	30	2	2	23	3	-	-	-	571	
Paradise township	271	24	79	143	25	-	-	-	539	
Peach Bottom township	50	-	13	24	13	-	-	-	583	
Susquehanna Trails CDP (part)	276	5	149	98	16	8	-	-	482	
Penn township	124	8	43	54	15	4	-	-	522	
Susquehanna Trails CDP (part)	143	17	42	31	41	12	-	-	669	
Susquehanna Trails CDP (part)	72	10	19	11	20	12	-	-	732	
Susquehanna Trails CDP (part)	910	32	333	419	101	25	-	-	551	

Table 29. **Gross Rent: 2000**—Con.

[Data based on a sample (except Tables 65-68). For information on confidentiality protection, coverage, sampling error, and nonsampling error, see Appendix G. For location of definitions, see "How to Use This Census Report"]

State County County Subdivision Place	Specified renter-occupied housing units paying cash rent	Gross rent								Median (dollars)
		Less than \$250	\$250 to \$499	\$500 to \$749	\$750 to \$999	\$1,000 to \$1,499	\$1,500 to \$1,999	\$2,000 or more		
York County—Con.										
Penn township—Con.										
Parkville CDP	613	9	251	295	50	8	-	-	-	536
Pennville CDP	159	-	62	67	30	-	-	-	-	559
Railroad borough	56	6	30	13	7	-	-	-	-	464
Red Lion borough	942	-	507	404	31	-	-	-	-	487
Seven Valleys borough	55	-	8	27	20	-	-	-	-	591
Shrewsbury borough	252	47	100	83	-	22	-	-	-	465
Shrewsbury township	232	21	87	74	36	14	-	-	-	513
Springettsbury township	2 369	141	263	1 354	467	39	96	9	-	642
East York CDP (part)	987	12	100	500	237	33	96	9	-	677
Springetts Manor-Yorklyn CDP	587	84	48	348	101	6	-	-	-	661
Stonybrook-Wilshire CDP (part)	313	-	53	223	37	-	-	-	-	626
Springfield township	172	-	18	154	-	-	-	-	-	589
Spring Garden township	437	8	169	148	105	7	-	-	-	552
Grantley CDP	118	8	52	46	12	-	-	-	-	494
Valley View CDP	72	-	12	26	34	-	-	-	-	736
Spring Grove borough	298	-	105	169	24	-	-	-	-	548
Stewartstown borough	179	17	36	72	46	8	-	-	-	612
Warrington township	213	-	108	79	26	-	-	-	-	499
Washington township	67	4	28	35	-	-	-	-	-	525
Wellsville borough	35	-	26	9	-	-	-	-	-	418
West Manchester township	1 517	121	313	702	242	55	44	40	-	611
Shiloh CDP	1 003	115	86	448	222	48	44	40	-	675
West Manheim township	106	-	20	77	9	-	-	-	-	557
West York borough	690	80	371	214	25	-	-	-	-	441
Windsor borough	138	2	71	55	10	-	-	-	-	493
Windsor township	375	-	142	194	39	-	-	-	-	529
Stonybrook-Wilshire CDP (part)	9	-	-	9	-	-	-	-	-	575
Winterstown borough	38	-	6	28	4	-	-	-	-	673
Wrightsville borough	262	6	139	102	15	-	-	-	-	487
Yoe borough	225	-	132	85	8	-	-	-	-	481
York city	8 394	1 257	4 158	2 579	273	99	23	5	-	439
York township	2 880	92	435	1 644	421	107	174	7	-	635
East York CDP (part)	-	-	-	-	-	-	-	-	-	-
Spry CDP	649	10	91	282	238	28	-	-	-	720
Tyler Run-Queens Gate CDP	666	30	99	489	26	-	22	-	-	611
Yorkana borough	33	-	19	12	-	2	-	-	-	458
York Haven borough	117	12	31	74	-	-	-	-	-	558

Table 30. Gross Rent: 2000

[Data based on a sample (except Tables 65-68). For information on confidentiality protection, coverage, sampling error, and nonsampling error, see Appendix G. For location of definitions, see "How to Use This Census Report"]

State County Place and County Subdivision	Specified renter-occupied housing units paying cash rent	Gross rent								Median (dollars)
		Less than \$250	\$250 to \$499	\$500 to \$749	\$750 to \$999	\$1,000 to \$1,499	\$1,500 to \$1,999	\$2,000 or more		
The State	1 270 837	125 966	438 017	454 749	167 064	65 230	12 802	7 009	531	
COUNTY										
Adams County	6 746	324	2 900	2 709	693	112	8	-	509	
Allegheny County	168 794	19 615	59 452	62 405	18 929	6 620	1 002	771	516	
Armstrong County	5 588	805	3 479	1 131	140	25	8	-	395	
Beaver County	16 722	2 455	7 978	4 887	1 238	142	22	-	438	
Bedford County	2 925	442	1 800	621	62	-	-	-	401	
Berks County	34 162	2 851	11 537	13 948	4 437	1 015	242	132	545	
Blair County	12 776	2 057	6 852	3 201	486	149	14	17	411	
Bradford County	4 907	714	2 869	1 159	129	32	4	-	414	
Bucks County	46 969	2 121	4 844	17 741	13 292	7 222	1 181	568	736	
Butler County	13 087	1 165	5 689	4 121	1 326	344	203	239	487	
Cambria County	13 547	3 059	8 096	2 067	227	62	6	30	361	
Cameron County	551	125	299	112	15	-	-	-	368	
Carbon County	4 606	491	2 321	1 462	254	69	9	-	458	
Centre County	18 639	634	6 442	7 387	2 461	1 354	283	78	565	
Chester County	34 684	1 365	3 692	12 078	10 444	5 551	1 283	671	754	
Clarion County	3 758	568	2 405	641	95	22	10	17	383	
Clearfield County	5 638	997	3 261	1 071	162	24	23	-	376	
Clinton County	3 546	743	1 728	928	89	39	17	2	411	
Columbia County	6 051	620	3 298	1 805	188	106	34	-	448	
Crawford County	7 369	1 120	4 157	1 704	310	52	15	11	406	
Cumberland County	20 935	1 287	5 910	9 797	2 894	732	201	114	576	
Dauphin County	34 028	3 237	9 927	15 025	4 788	918	119	14	557	
Delaware County	55 738	2 496	8 186	25 399	12 876	4 891	975	915	662	
Elk County	2 503	302	1 595	465	93	18	24	6	418	
Erie County	30 712	4 086	14 931	9 028	1 886	461	201	119	445	
Fayette County	13 833	2 944	8 291	2 284	240	46	17	11	367	
Forest County	244	60	147	37	-	-	-	-	337	
Franklin County	11 779	1 042	6 001	3 956	690	49	37	4	455	
Fulton County	829	119	553	141	11	5	-	-	389	
Greene County	3 168	783	1 792	458	114	17	2	2	367	
Huntingdon County	3 004	656	1 751	530	30	36	1	-	380	
Indiana County	8 319	989	4 741	2 037	341	160	40	11	426	
Jefferson County	3 495	734	2 057	596	84	20	2	2	377	
Juniata County	1 444	237	931	217	49	10	-	-	395	
Lackawanna County	25 656	3 870	12 658	7 583	1 185	246	39	75	440	
Lancaster County	46 650	2 070	14 124	21 380	6 324	1 872	577	303	572	
Lawrence County	7 291	1 500	3 456	1 927	300	77	6	25	424	
Lebanon County	11 697	1 021	5 605	4 055	767	184	56	9	470	
Lehigh County	36 519	3 332	9 075	15 973	6 243	1 384	346	166	586	
Luzerne County	35 068	5 356	17 296	10 290	1 716	352	44	14	434	
Lycoming County	13 118	1 385	6 736	4 265	507	127	98	-	449	
McKean County	3 956	586	2 306	883	90	34	30	27	416	
Mercer County	9 841	1 484	4 672	3 236	374	38	35	2	443	
Mifflin County	4 211	684	2 724	682	74	45	-	2	384	
Monroe County	9 589	404	1 902	4 097	2 336	814	31	5	658	
Montgomery County	72 849	2 458	7 375	25 803	21 439	12 887	1 906	981	757	
Montour County	1 767	215	874	509	142	6	21	-	459	
Northampton County	25 323	2 295	6 396	10 959	4 169	1 071	197	236	576	
Northumberland County	8 957	1 764	5 225	1 739	156	58	3	12	389	
Perry County	2 782	216	1 383	983	177	21	2	-	473	
Philadelphia County	230 785	20 667	65 003	91 887	35 164	14 039	2 824	1 201	569	
Pike County	2 241	33	327	924	697	241	11	8	701	
Potter County	1 287	124	767	321	73	2	-	-	432	
Schuylkill County	11 416	2 225	6 777	2 176	199	28	7	4	379	
Snyder County	2 581	318	1 370	785	108	-	-	-	439	
Somerset County	5 608	948	3 702	784	104	41	22	7	366	
Sullivan County	355	66	225	56	2	2	-	4	346	
Susquehanna County	2 644	344	1 554	661	70	13	-	2	427	
Tioga County	3 162	575	1 667	805	97	16	2	-	421	
Union County	3 040	352	1 403	885	294	60	26	20	473	
Venango County	4 606	856	2 946	724	59	11	3	7	382	
Warren County	3 300	383	2 116	710	57	28	6	-	401	
Washington County	16 236	2 271	8 806	4 192	698	220	28	21	423	
Wayne County	2 898	303	1 259	1 069	233	34	-	-	481	
Westmoreland County	29 486	4 144	15 582	8 101	1 161	299	116	83	432	
Wyoming County	1 822	154	942	632	87	7	-	-	470	
York County	33 100	2 320	11 852	14 525	3 289	670	383	61	531	
PLACE AND COUNTY SUBDIVISION										
Aaronsburg CDP, Centre County	25	-	9	15	-	1	-	-	553	
Abbott township, Potter County	6	-	4	2	-	-	-	-	425	
Abbottstown borough, Adams County	57	-	17	31	7	2	-	-	608	
Abington township, Lackawanna County	26	5	3	6	-	9	-	3	675	
Abington township, Montgomery County	4 361	175	374	1 639	945	826	266	136	749	
Adams township, Butler County	246	-	56	68	11	49	47	15	693	
Adams township, Cambria County	364	41	258	65	-	-	-	-	355	
Adams township, Snyder County	44	5	31	8	-	-	-	-	427	
Adamsburg borough, Westmoreland County	31	-	17	10	4	-	-	-	413	
Adamstown borough	136	8	53	61	11	3	-	-	518	
Berks County (part)	-	-	-	-	-	-	-	-	-	
Lancaster County (part)	136	8	53	61	11	3	-	-	518	
Adamsville CDP, Crawford County	8	4	-	4	-	-	-	-	375	
Addison borough, Somerset County	17	2	15	-	-	-	-	-	354	
Addison township, Somerset County	29	4	25	-	-	-	-	-	381	
Akron borough, Lancaster County	522	-	85	381	39	17	-	-	604	
Alba borough, Bradford County	16	-	14	2	-	-	-	-	338	
Albany township, Berks County	73	3	25	25	16	4	-	-	543	

Table 30. **Gross Rent: 2000**—Con.

[Data based on a sample (except Tables 65-68). For information on confidentiality protection, coverage, sampling error, and nonsampling error, see Appendix G. For location of definitions, see "How to Use This Census Report"]

State County Place and County Subdivision	Specified renter-occupied housing units paying cash rent	Gross rent								Median (dollars)
		Less than \$250	\$250 to \$499	\$500 to \$749	\$750 to \$999	\$1,000 to \$1,499	\$1,500 to \$1,999	\$2,000 or more		
PLACE AND COUNTY SUBDIVISION—Con.										
Albany township, Bradford County	24	4	14	6	-	-	-	-	-	375
Albion borough, Erie County	216	66	104	37	7	2	-	-	-	361
Alburtis borough, Lehigh County	114	10	36	39	14	15	-	-	-	579
Aldan borough, Delaware County	390	7	63	251	28	36	5	-	-	629
Aleppo township, Allegheny County	68	-	7	5	14	37	5	-	-	1 087
Aleppo township, Greene County	35	13	22	-	-	-	-	-	-	282
Alexandria borough, Huntingdon County	41	2	31	8	-	-	-	-	-	430
Aliquippa city, Beaver County	1 907	472	798	489	141	7	-	-	-	400
Allegheny township, Potter County	10	1	7	2	-	-	-	-	-	290
Allegheny township, Blair County	416	17	221	160	18	-	-	-	-	449
Allegheny township, Butler County	16	4	8	4	-	-	-	-	-	450
Allegheny township, Cambria County	34	-	29	5	-	-	-	-	-	432
Allegheny township, Somerset County	32	6	24	2	-	-	-	-	-	314
Allegheny township, Venango County	13	-	8	-	5	-	-	-	-	431
Allegheny township, Westmoreland County	266	47	185	34	-	-	-	-	-	422
Allen township, Northampton County	45	-	14	28	3	-	-	-	-	567
Allenport borough, Washington County	22	-	20	2	-	-	-	-	-	408
Allentown city, Lehigh County	19 301	2 316	5 782	8 069	2 468	523	105	38	-	541
Allison township, Clinton County	5	-	-	5	-	-	-	-	-	558
Almedia CDP, Columbia County	52	-	23	29	-	-	-	-	-	513
Alsace township, Berks County	100	-	44	49	7	-	-	-	-	512
Altamont CDP, Schuylkill County	13	-	5	8	-	-	-	-	-	515
Altoona city, Blair County	6 482	1 433	3 444	1 396	115	89	-	5	-	381
Ambler borough, Montgomery County	1 009	4	70	475	414	41	5	-	-	735
Ambridge borough, Beaver County	1 643	340	843	454	6	-	-	-	-	410
Amity township, Berks County	602	17	84	359	101	30	11	-	-	663
Amity township, Erie County	21	-	17	4	-	-	-	-	-	431
Amity Gardens CDP, Berks County	354	17	35	190	81	20	11	-	-	698
Amwell township, Washington County	135	4	57	55	19	-	-	-	-	514
Ancient Oaks CDP, Lehigh County	82	-	-	8	56	18	-	-	-	915
Annin township, McKean County	46	5	31	6	2	2	-	-	-	400
Annville township, Lebanon County	456	9	228	183	36	-	-	-	-	491
Annville CDP, Lebanon County	456	9	228	183	36	-	-	-	-	491
Anthony township, Lycoming County	18	-	8	4	6	-	-	-	-	625
Anthony township, Montour County	31	-	16	11	2	2	-	-	-	494
Antis township, Blair County	385	24	251	84	18	-	-	8	-	439
Antrim township, Franklin County	616	12	210	350	44	-	-	-	-	558
Apolacon township, Susquehanna County	15	-	9	6	-	-	-	-	-	413
Apollo borough, Armstrong County	314	57	206	46	-	5	-	-	-	380
Applewold borough, Armstrong County	49	2	36	11	-	-	-	-	-	437
Ararat township, Susquehanna County	15	2	9	4	-	-	-	-	-	438
Archbald borough, Lackawanna County	416	45	166	152	31	22	-	-	-	498
Ardmore CDP	1 967	40	166	633	550	534	33	11	-	813
Delaware County (part)	296	-	14	120	84	72	6	-	-	779
Montgomery County (part)	1 671	40	152	513	466	462	27	11	-	821
Arendtsville borough, Adams County	110	1	56	45	8	-	-	-	-	493
Aristes CDP, Columbia County	11	2	6	3	-	-	-	-	-	394
Arlington Heights CDP, Monroe County	414	19	92	171	103	29	-	-	-	631
Armagh borough, Indiana County	15	2	11	-	2	-	-	-	-	395
Armagh township, Mifflin County	252	15	212	25	-	-	-	-	-	371
Armenia township, Bradford County	2	-	2	-	-	-	-	-	-	375
Armstrong township, Indiana County	164	6	100	54	4	-	-	-	-	431
Armstrong township, Lycoming County	25	4	19	2	-	-	-	-	-	456
Arnold city, Westmoreland County	1 039	194	536	273	36	-	-	-	-	413
Arona borough, Westmoreland County	16	2	11	3	-	-	-	-	-	413
Ashland township, Clarion County	25	2	19	4	-	-	-	-	-	453
Ashland borough	411	76	300	35	-	-	-	-	-	364
Columbia County (part)	-	-	-	-	-	-	-	-	-	-
Schuylkill County (part)	411	76	300	35	-	-	-	-	-	364
Ashley borough, Luzerne County	306	6	221	73	6	-	-	-	-	445
Ashville borough, Cambria County	20	-	18	2	-	-	-	-	-	393
Aspinwall borough, Allegheny County	710	13	82	377	172	66	-	-	-	646
Aston township, Delaware County	606	6	78	334	95	93	-	-	-	683
Asylum township, Bradford County	53	-	40	13	-	-	-	-	-	440
Atglen borough, Chester County	128	6	61	40	10	8	3	-	-	493
Athens borough, Bradford County	542	212	203	105	22	-	-	-	-	325
Athens township, Bradford County	241	14	140	79	8	-	-	-	-	430
Athens township, Crawford County	29	6	19	4	-	-	-	-	-	413
Atlantic CDP, Crawford County	4	-	-	4	-	-	-	-	-	525
Atwood borough, Armstrong County	-	-	-	-	-	-	-	-	-	-
Auburn borough, Schuylkill County	58	3	39	16	-	-	-	-	-	462
Auburn township, Susquehanna County	59	-	31	24	4	-	-	-	-	481
Audubon CDP, Montgomery County	632	-	7	225	304	88	8	-	-	836
Austin borough, Potter County	54	2	34	18	-	-	-	-	-	465
Avalon borough, Allegheny County	1 305	55	570	536	127	11	6	-	-	506
Avis borough, Clinton County	140	47	53	38	-	-	-	2	-	385
Avoca borough, Luzerne County	223	33	124	62	4	-	-	-	-	426
Avon CDP, Lebanon County	184	-	81	74	19	10	-	-	-	553
Avondale borough, Chester County	130	-	21	59	43	7	-	-	-	688
Avonia CDP, Erie County	31	-	15	12	4	-	-	-	-	502
Avonmore borough, Westmoreland County	33	-	19	11	-	3	-	-	-	482
Ayr township, Fulton County	124	32	69	15	5	3	-	-	-	347
Back Mountain CDP, Luzerne County	1 162	155	450	422	119	16	-	-	-	489
Baden borough, Beaver County	564	20	401	132	11	-	-	-	-	397
Baidland CDP, Washington County	18	-	9	9	-	-	-	-	-	475
Bald Eagle township, Clinton County	89	8	32	35	11	3	-	-	-	538
Baldwin borough, Allegheny County	1 352	135	463	661	79	14	-	-	-	516
Baldwin township, Allegheny County	37	-	7	21	6	3	-	-	-	605

Table 30. **Gross Rent: 2000**—Con.

[Data based on a sample (except Tables 65-68). For information on confidentiality protection, coverage, sampling error, and nonsampling error, see Appendix G. For location of definitions, see "How to Use This Census Report"]

State County Place and County Subdivision	Specified renter-occupied housing units paying cash rent	Gross rent								Median (dollars)
		Less than \$250	\$250 to \$499	\$500 to \$749	\$750 to \$999	\$1,000 to \$1,499	\$1,500 to \$1,999	\$2,000 or more		
PLACE AND COUNTY SUBDIVISION—Con.										
Bally borough, Berks County	67	-	20	29	16	2	-	-	-	584
Bangor borough, Northampton County	806	158	221	295	120	12	-	-	-	516
Banks township, Carbon County	83	10	55	15	3	-	-	-	-	365
Banks township, Indiana County	21	5	14	2	-	-	-	-	-	344
Barkeyville borough, Venango County	14	-	3	11	-	-	-	-	-	579
Barnett township, Forest County	2	-	2	-	-	-	-	-	-	475
Barnett township, Jefferson County	5	-	5	-	-	-	-	-	-	292
Barr township, Cambria County	59	2	43	14	-	-	-	-	-	402
Barree township, Huntingdon County	23	-	20	-	3	-	-	-	-	369
Barrett township, Monroe County	357	-	141	111	61	44	-	-	-	585
Barry township, Schuylkill County	14	4	8	2	-	-	-	-	-	325
Bart township, Lancaster County	134	5	65	61	-	3	-	-	-	490
Bastress township, Lycoming County	7	-	7	-	-	-	-	-	-	375
Bath borough, Northampton County	441	63	148	123	92	15	-	-	-	513
Beale township, Juniata County	15	-	10	5	-	-	-	-	-	442
Beallsville borough, Washington County	11	-	-	11	-	-	-	-	-	635
Bear Creek township, Luzerne County	47	-	26	10	11	-	-	-	-	475
Bear Creek Village borough, Luzerne County	13	-	-	6	4	3	-	-	-	913
Bear Lake borough, Warren County	4	-	2	-	-	-	-	-	-	450
Beaver borough, Beaver County	745	36	332	249	114	14	-	-	-	503
Beaver township, Clarion County	80	17	49	9	5	-	-	-	-	341
Beaver township, Columbia County	31	7	11	5	5	3	-	-	-	382
Beaver township, Crawford County	29	14	13	2	-	-	-	-	-	255
Beaver township, Jefferson County	14	-	8	2	4	-	-	-	-	475
Beaver township, Snyder County	22	9	8	3	-	-	-	-	-	300
Beaverdale-Lloydell CDP, Cambria County	84	13	71	-	-	-	-	-	-	334
Beaver Falls city, Beaver County	1 713	309	958	362	78	6	-	-	-	392
Beaver Meadows borough, Carbon County	89	4	62	23	-	-	-	-	-	406
Beaver Springs CDP, Snyder County	59	1	46	12	-	-	-	-	-	416
Beavertown borough, Snyder County	75	10	46	15	4	-	-	-	-	425
Beccaria township, Clearfield County	40	-	38	2	-	-	-	-	-	350
Bechtelsville borough, Berks County	68	5	25	28	10	-	-	-	-	550
Bedford borough, Bedford County	712	116	452	132	12	-	-	-	-	388
Bedford township, Bedford County	263	12	126	84	41	-	-	-	-	483
Bedminster township, Bucks County	262	-	41	99	95	27	-	-	-	730
Beech Creek borough, Clinton County	67	26	25	14	2	-	-	-	-	277
Beech Creek township, Clinton County	33	6	15	12	-	-	-	-	-	413
Belfast township, Fulton County	39	9	27	3	-	-	-	-	-	329
Belfast CDP, Northampton County	92	8	16	52	-	16	-	-	-	616
Bell township, Clearfield County	20	9	4	7	-	-	-	-	-	275
Bell township, Jefferson County	76	10	41	25	-	-	-	-	-	472
Bell township, Westmoreland County	74	7	62	3	-	2	-	-	-	369
Bell Acres borough, Allegheny County	21	-	10	9	2	-	-	-	-	506
Bellefonte borough, Centre County	1 340	167	572	591	10	-	-	-	-	483
Belle Vernon borough, Fayette County	254	55	146	53	-	-	-	-	-	365
Belleville CDP, Mifflin County	112	21	70	18	-	3	-	-	-	323
Bellevue borough, Allegheny County	2 606	69	1 250	1 120	155	12	-	-	-	498
Bellwood borough, Blair County	188	16	127	38	7	-	-	-	-	426
Belmont CDP, Cambria County	307	111	156	40	-	-	-	-	-	324
Ben Avon borough, Allegheny County	201	4	41	123	28	5	-	-	-	571
Ben Avon Heights borough, Allegheny County	-	-	-	-	-	-	-	-	-	-
Bendersville borough, Adams County	50	-	14	36	-	-	-	-	-	534
Bendersville Station-Aspers CDP, Adams County	29	-	3	22	-	4	-	-	-	635
Benezette township, Elk County	6	-	6	-	-	-	-	-	-	475
Benner township, Centre County	102	8	32	27	19	16	-	-	-	577
Bensalem township, Bucks County	9 282	635	737	3 225	3 505	1 089	91	-	-	752
Benson borough, Somerset County	14	-	9	5	-	-	-	-	-	367
Bentleyville borough, Washington County	284	121	96	67	-	-	-	-	-	313
Benton borough, Columbia County	151	11	102	35	1	2	-	-	-	425
Benton township, Columbia County	26	2	15	9	-	-	-	-	-	400
Benton township, Lackawanna County	55	-	28	22	5	-	-	-	-	498
Berlin borough, Somerset County	304	51	219	23	7	4	-	-	-	340
Berlin township, Wayne County	98	2	39	54	3	-	-	-	-	555
Bern township, Berks County	146	-	16	49	55	26	-	-	-	774
Bernville borough, Berks County	107	-	25	75	4	3	-	-	-	568
Berrysburg borough, Dauphin County	19	2	15	-	2	-	-	-	-	344
Berwick township, Adams County	41	-	30	11	-	-	-	-	-	442
Berwick borough, Columbia County	1 637	205	900	502	17	13	-	-	-	439
Bessemer borough, Lawrence County	108	6	55	43	4	-	-	-	-	478
Bethany borough, Wayne County	22	-	8	8	6	-	-	-	-	575
Bethel township, Armstrong County	34	8	17	6	2	1	-	-	-	380
Bethel township, Berks County	193	14	97	69	13	-	-	-	-	464
Bethel township, Delaware County	92	-	-	30	29	33	-	-	-	871
Bethel township, Fulton County	82	16	53	13	-	-	-	-	-	395
Bethel township, Lebanon County	212	-	85	117	10	-	-	-	-	522
Bethel Park borough, Allegheny County	2 556	121	332	1 201	533	263	89	17	-	672
Bethlehem city	11 336	1 425	2 929	4 764	1 724	400	67	27	-	559
Lehigh County (part)	3 102	220	758	1 517	512	64	19	12	-	608
Northampton County (part)	8 234	1 205	2 171	3 247	1 212	336	48	15	-	544
Bethlehem township, Northampton County	934	-	82	467	156	91	59	79	-	671
Beurys Lake CDP, Schuylkill County	-	-	-	-	-	-	-	-	-	-
Big Beaver borough, Beaver County	82	8	42	30	2	-	-	-	-	455
Bigler township, Clearfield County	46	-	31	13	2	-	-	-	-	350
Biglerville borough, Adams County	141	-	71	51	16	3	-	-	-	499
Big Run borough, Jefferson County	63	9	44	8	2	-	-	-	-	349
Bingham township, Potter County	12	2	6	4	-	-	-	-	-	483
Birdsboro borough, Berks County	379	29	146	124	67	13	-	-	-	517
Birmingham township, Chester County	28	-	-	-	-	28	-	-	-	1 152
Birmingham borough, Huntingdon County	-	-	-	-	-	-	-	-	-	-

Table 30. **Gross Rent: 2000**—Con.

[Data based on a sample (except Tables 65-68). For information on confidentiality protection, coverage, sampling error, and nonsampling error, see Appendix G. For location of definitions, see "How to Use This Census Report"]

State County Place and County Subdivision	Specified renter-occupied housing units paying cash rent	Gross rent								Median (dollars)
		Less than \$250	\$250 to \$499	\$500 to \$749	\$750 to \$999	\$1,000 to \$1,499	\$1,500 to \$1,999	\$2,000 or more		
PLACE AND COUNTY SUBDIVISION—Con.										
Black township, Somerset County	14	-	10	4	-	-	-	-	-	463
Black Creek township, Luzerne County	120	14	76	16	10	4	-	-	-	415
Blacklick township, Cambria County	75	14	54	7	-	-	-	-	-	341
Black Lick CDP, Indiana County	155	36	66	48	-	5	-	-	-	419
Black Lick township, Indiana County	38	-	34	4	-	-	-	-	-	392
Blain borough, Perry County	23	2	18	3	-	-	-	-	-	405
Blaine township, Washington County	18	3	9	6	-	-	-	-	-	375
Blair township, Blair County	206	-	46	129	31	-	-	-	-	599
Blairsville borough, Indiana County	530	112	306	105	7	-	-	-	-	395
Blakely borough, Lackawanna County	659	54	352	234	19	-	-	-	-	433
Blanchard CDP, Centre County	29	-	11	18	-	-	-	-	-	518
Blawnox borough, Allegheny County	420	73	142	152	45	8	-	-	-	495
Bloom township, Clearfield County	5	-	3	-	2	-	-	-	-	342
Bloomfield township, Bedford County	25	-	8	13	4	-	-	-	-	588
Bloomfield township, Crawford County	53	4	31	16	2	-	-	-	-	444
Bloomfield borough, Perry County	112	6	66	34	6	-	-	-	-	448
Blooming Grove township, Pike County	117	-	23	33	35	23	3	-	-	766
Blooming Valley borough, Crawford County	9	3	6	-	-	-	-	-	-	313
Bloomsburg town, Columbia County	2 384	177	1 306	670	124	73	34	-	-	461
Bloss township, Tioga County	18	-	10	6	2	-	-	-	-	438
Blossburg borough, Tioga County	194	80	77	36	1	-	-	-	-	280
Blue Bell CDP, Montgomery County	478	-	17	15	60	351	27	8	1 173	
Blythe township, Schuylkill County	59	6	46	7	-	-	-	-	-	368
Boalsburg CDP, Centre County	292	6	86	160	25	15	-	-	-	594
Boggs township, Armstrong County	34	15	15	4	-	-	-	-	-	270
Boggs township, Centre County	160	-	90	66	4	-	-	-	-	449
Boggs township, Clearfield County	44	5	30	9	-	-	-	-	-	339
Boiling Springs CDP, Cumberland County	161	10	29	104	18	-	-	-	-	594
Bolivar borough, Westmoreland County	16	-	10	3	-	3	-	-	-	433
Bonneauville borough, Adams County	126	12	36	64	14	-	-	-	-	559
Boothwyn CDP, Delaware County	708	25	48	403	216	10	6	-	-	692
Boswell borough, Somerset County	237	87	136	14	-	-	-	-	-	305
Bowmanstown borough, Carbon County	107	3	68	33	3	-	-	-	-	466
Boyertown borough, Berks County	796	8	263	354	50	69	38	14	-	543
Brackenridge borough, Allegheny County	441	51	221	146	17	6	-	-	-	437
Braddock borough, Allegheny County	516	87	261	147	21	-	-	-	-	413
Braddock Hills borough, Allegheny County	417	158	147	98	14	-	-	-	-	359
Bradford township, Clearfield County	92	12	38	38	4	-	-	-	-	488
Bradford city, McKean County	1 701	258	978	359	33	16	30	27	-	418
Bradford township, McKean County	175	6	105	50	9	5	-	-	-	461
Bradfordwoods borough, Allegheny County	11	-	2	3	2	2	2	-	-	925
Brady township, Butler County	47	-	29	18	-	-	-	-	-	448
Brady township, Clarion County	-	-	-	-	-	-	-	-	-	-
Brady township, Clearfield County	59	4	38	17	-	-	-	-	-	387
Brady township, Huntingdon County	19	2	11	3	2	-	1	-	-	465
Brady township, Lycoming County	8	4	4	-	-	-	-	-	-	275
Bradys Bend township, Armstrong County	50	6	39	5	-	-	-	-	-	367
Braintree township, Wyoming County	30	2	21	3	2	2	-	-	-	413
Branch township, Schuylkill County	43	6	22	11	-	4	-	-	-	429
Branchdale CDP, Schuylkill County	20	4	14	2	-	-	-	-	-	325
Brandonville CDP, Schuylkill County	14	3	11	-	-	-	-	-	-	350
Bratton township, Mifflin County	32	-	22	10	-	-	-	-	-	439
Brecknock township, Berks County	118	-	23	68	27	-	-	-	-	566
Brecknock township, Lancaster County	259	7	81	125	46	-	-	-	-	563
Brentwood borough, Allegheny County	1 622	26	661	806	129	-	-	-	-	530
Bressler-Enhaut-Oberlin CDP, Dauphin County ..	275	13	87	160	15	-	-	-	-	572
Briar Creek borough, Columbia County	56	-	42	14	-	-	-	-	-	470
Briar Creek township, Columbia County	85	26	40	19	-	-	-	-	-	391
Brickerville CDP, Lancaster County	22	-	-	15	7	-	-	-	-	571
Bridgeport borough, Montgomery County	960	8	190	441	252	69	-	-	-	631
Bridgeton township, Bucks County	76	2	12	34	22	6	-	-	-	696
Bridgeville borough, Allegheny County	859	127	425	242	58	7	-	-	-	451
Bridgewater borough, Beaver County	104	2	42	58	2	-	-	-	-	533
Bridgewater township, Susquehanna County	133	8	94	27	4	-	-	-	-	418
Brighton township, Beaver County	252	59	64	56	73	-	-	-	-	508
Brisbin borough, Clearfield County	9	2	2	5	-	-	-	-	-	555
Bristol borough, Bucks County	1 644	109	364	746	309	116	-	-	-	605
Bristol township, Bucks County	4 530	144	657	2 423	906	393	7	-	-	607
Brittany Farms-Highlands CDP, Bucks County ...	170	-	12	31	80	47	-	-	-	829
Broad Top township, Bedford County	100	17	77	6	-	-	-	-	-	359
Broad Top City borough, Huntingdon County	18	-	14	4	-	-	-	-	-	388
Brockway borough, Jefferson County	271	59	169	29	9	5	-	-	-	369
Brodheadsville CDP, Monroe County	89	-	19	55	15	-	-	-	-	534
Brokenstraw township, Warren County	121	44	63	9	5	-	-	-	-	309
Brookfield township, Tioga County	22	-	10	12	-	-	-	-	-	563
Brookhaven borough, Delaware County	615	-	55	333	227	-	-	-	-	712
Brooklyn township, Susquehanna County	25	-	15	8	2	-	-	-	-	419
Brookville borough, Jefferson County	642	124	383	123	7	5	-	-	-	413
Broomall CDP, Delaware County	778	14	26	225	385	105	18	5	-	784
Brothersvalley township, Somerset County	66	4	44	18	-	-	-	-	-	369
Brown township, Lycoming County	2	-	2	-	-	-	-	-	-	325
Brown township, Mifflin County	226	42	147	37	-	-	-	-	-	419
Brownstown borough, Cambria County	47	2	34	11	-	-	-	-	-	407
Brownsville borough, Fayette County	564	223	249	46	35	-	-	11	-	315
Brownsville township, Fayette County	31	2	15	14	-	-	-	-	-	488
Bruin borough, Butler County	45	6	33	2	2	2	-	-	-	419
Brush Creek township, Fulton County	22	2	20	-	-	-	-	-	-	356
Brush Valley township, Indiana County	68	5	41	16	6	-	-	-	-	473
Bryn Athyn borough, Montgomery County	85	3	18	26	18	17	-	3	-	713

Table 30. **Gross Rent: 2000**—Con.

[Data based on a sample (except Tables 65-68). For information on confidentiality protection, coverage, sampling error, and nonsampling error, see Appendix G. For location of definitions, see "How to Use This Census Report"]

State County Place and County Subdivision	Specified renter-occupied housing units paying cash rent	Gross rent								Median (dollars)
		Less than \$250	\$250 to \$499	\$500 to \$749	\$750 to \$999	\$1,000 to \$1,499	\$1,500 to \$1,999	\$2,000 or more		
PLACE AND COUNTY SUBDIVISION—Con.										
Bryn Mawr CDP, Montgomery County	844	-	35	199	196	280	97	37	989	
Buck township, Luzerne County	14	4	1	6	1	2	-	-	567	
Buckhorn CDP, Columbia County	4	-	2	2	-	-	-	-	450	
Buckingham township, Bucks County	338	-	29	122	90	59	29	9	832	
Buckingham township, Wayne County	27	2	21	4	-	-	-	-	457	
Buck Run CDP, Schuylkill County	7	-	4	3	-	-	-	-	488	
Buffalo township, Butler County	143	10	45	68	-	20	-	-	517	
Buffalo township, Perry County	13	-	9	3	1	-	-	-	438	
Buffalo township, Union County	232	35	136	44	17	-	-	-	401	
Buffalo township, Washington County	83	-	54	29	-	-	-	-	452	
Buffington township, Indiana County	24	-	12	12	-	-	-	-	500	
Bullskin township, Fayette County	261	28	185	32	-	-	-	-	388	
Burgettstown borough, Washington County	178	13	90	57	16	2	-	-	472	
Burlington borough, Bradford County	12	-	10	2	-	-	-	-	450	
Burlington township, Bradford County	26	2	15	9	-	-	-	-	413	
Burnham borough, Mifflin County	201	11	142	39	4	5	-	-	421	
Burnside township, Centre County	2	-	-	2	-	-	-	-	525	
Burnside borough, Clearfield County	21	-	17	-	4	-	-	-	338	
Burnside township, Clearfield County	32	4	16	9	3	-	-	-	375	
Burrell township, Armstrong County	14	2	6	6	-	-	-	-	488	
Burrell township, Indiana County	318	76	140	97	-	5	-	-	409	
Bushkill township, Northampton County	114	7	21	71	9	6	-	-	588	
Butler township, Adams County	118	-	57	58	3	-	-	-	508	
Butler city, Butler County	3 614	606	1 932	908	144	11	13	-	411	
Butler township, Butler County	1 444	90	549	696	97	12	-	-	519	
Butler township, Luzerne County	209	17	82	75	23	12	-	-	517	
Butler township, Schuylkill County	76	13	44	19	-	-	-	-	439	
Cadogan township, Armstrong County	26	-	18	5	3	-	-	-	440	
Caernarvon township, Berks County	202	-	43	117	39	3	-	-	634	
Caernarvon township, Lancaster County	154	17	41	58	38	-	-	-	602	
California borough, Washington County	853	98	546	167	36	6	-	-	356	
Callensburg borough, Clarion County	20	3	15	2	-	-	-	-	375	
Callery borough, Butler County	24	-	12	12	-	-	-	-	475	
Callimont borough, Somerset County	6	-	6	-	-	-	-	-	288	
Caln township, Chester County	1 134	11	95	233	471	269	43	12	866	
Calumet-Norvelt CDP, Westmoreland County	50	-	50	-	-	-	-	-	376	
Cambria township, Cambria County	217	19	156	35	7	-	-	-	409	
Cambridge township, Crawford County	45	2	31	12	-	-	-	-	385	
Cambridge Springs borough, Crawford County	275	50	152	71	2	-	-	-	376	
Campbelltown CDP, Lebanon County	136	-	32	94	-	10	-	-	543	
Camp Hill borough, Cumberland County	776	12	143	414	169	32	6	-	659	
Canaan township, Wayne County	25	-	19	4	2	-	-	-	383	
Canadohota Lake CDP, Crawford County	29	2	22	5	-	-	-	-	392	
Canal township, Venango County	12	2	6	4	-	-	-	-	425	
Canoe township, Indiana County	47	6	28	9	4	-	-	-	394	
Canonsburg borough, Washington County	1 438	174	868	325	67	4	-	-	435	
Canton borough, Bradford County	337	96	203	38	-	-	-	-	330	
Canton township, Bradford County	92	5	64	21	-	2	-	-	432	
Canton township, Washington County	530	99	266	136	29	-	-	-	435	
Carbon township, Huntingdon County	26	-	22	4	-	-	-	-	369	
Carbondale city, Lackawanna County	1 496	446	745	249	49	7	-	-	377	
Carbondale township, Lackawanna County	71	4	36	22	9	-	-	-	487	
Carlisle borough, Cumberland County	3 621	431	1 472	1 330	285	87	16	-	489	
Carmichaels borough, Greene County	62	2	37	17	4	2	-	-	450	
Camegie borough, Allegheny County	1 860	184	809	654	201	6	6	-	485	
Carnot-Moon CDP, Allegheny County	1 762	14	523	706	353	153	4	9	631	
Carroll township, Perry County	184	12	111	43	18	-	-	-	465	
Carroll township, Washington County	140	-	67	64	9	-	-	-	555	
Carroll township, York County	189	-	58	114	11	6	-	-	547	
Carrolltown borough, Cambria County	58	2	39	17	-	-	-	-	394	
Carroll Valley borough, Adams County	88	-	-	49	37	2	-	-	683	
Cascade township, Lycoming County	4	-	2	2	-	-	-	-	475	
Cashtown-McKnightstown CDP, Adams County	68	-	53	15	-	-	-	-	439	
Cass township, Huntingdon County	30	-	22	8	-	-	-	-	433	
Cass township, Schuylkill County	65	19	38	8	-	-	-	-	381	
Cassandra borough, Cambria County	9	5	4	-	-	-	-	-	242	
Casselman borough, Somerset County	-	-	-	-	-	-	-	-	-	
Cassville borough, Huntingdon County	11	-	7	4	-	-	-	-	463	
Castanea township, Clinton County	111	2	40	67	2	-	-	-	518	
Castanea CDP, Clinton County	110	2	39	67	2	-	-	-	519	
Castle Shannon borough, Allegheny County	1 331	14	532	591	178	16	-	-	531	
Catasauqua borough, Lehigh County	811	73	222	375	141	-	-	-	543	
Catawissa borough, Columbia County	268	91	103	72	2	-	-	-	366	
Catawissa township, Columbia County	9	-	4	3	2	-	-	-	613	
Catharine township, Blair County	20	4	12	4	-	-	-	-	410	
Cecil township, Washington County	389	4	124	191	26	39	5	-	546	
Cecil-Bishop CDP, Washington County	137	-	66	45	26	-	-	-	506	
Center township, Beaver County	747	17	163	366	186	15	-	-	620	
Center township, Butler County	613	27	302	185	54	27	-	18	486	
Center township, Greene County	71	14	47	8	2	-	-	-	357	
Center township, Indiana County	311	19	214	69	9	-	-	-	439	
Center township, Snyder County	104	-	63	37	4	-	-	-	454	
Centerport borough, Berks County	48	-	6	37	2	3	-	-	581	
Centerville borough, Crawford County	27	-	23	4	-	-	-	-	388	
Centerville borough, Washington County	118	-	99	8	11	-	-	-	397	
Central City borough, Somerset County	87	22	65	-	-	-	-	-	299	
Centralia borough, Columbia County	-	-	-	-	-	-	-	-	-	
Centre township, Berks County	137	-	71	55	11	-	-	-	494	
Centre township, Perry County	99	2	41	48	6	2	-	-	520	

Table 30. **Gross Rent: 2000**—Con.

[Data based on a sample (except Tables 65-68). For information on confidentiality protection, coverage, sampling error, and nonsampling error, see Appendix G. For location of definitions, see "How to Use This Census Report"]

State County Place and County Subdivision	Specified renter-occupied housing units paying cash rent	Gross rent								Median (dollars)
		Less than \$250	\$250 to \$499	\$500 to \$749	\$750 to \$999	\$1,000 to \$1,499	\$1,500 to \$1,999	\$2,000 or more		
PLACE AND COUNTY SUBDIVISION—Con.										
Centre Hall borough, Centre County	122	-	59	48	12	3	-	-	-	510
Ceres township, McKean County	36	-	23	11	2	-	-	-	-	442
Chadds Ford township, Delaware County	156	-	6	26	46	40	28	10	-	1 000
Chalfant borough, Allegheny County	95	2	61	19	13	-	-	-	-	445
Chalfont borough, Bucks County	232	-	7	109	56	60	-	-	-	750
Chambersburg borough, Franklin County	3 709	458	1 943	1 053	205	32	18	-	-	433
Chanceford township, York County	138	-	51	39	-	48	-	-	-	650
Chapman township, Clinton County	38	7	30	1	-	-	-	-	-	305
Chapman borough, Northampton County	14	-	6	8	-	-	-	-	-	563
Chapman township, Snyder County	48	2	32	10	4	-	-	-	-	420
Charleroi borough, Washington County	909	194	538	170	7	-	-	-	-	366
Charleston township, Tioga County	143	-	99	30	10	4	-	-	-	468
Charlestown township, Chester County	86	-	-	33	20	28	5	-	-	867
Chartiers township, Washington County	282	8	117	146	-	11	-	-	-	510
Chatham township, Tioga County	7	-	2	5	-	-	-	-	-	525
Cheltenham township, Montgomery County	4 916	45	243	2 223	1 135	978	266	26	-	742
Cherry township, Butler County	26	3	14	9	-	-	-	-	-	400
Cherry township, Sullivan County	61	1	45	11	2	2	-	-	-	346
Cherry Grove township, Warren County	-	-	-	-	-	-	-	-	-	-
Cherryhill township, Indiana County	78	32	38	8	-	-	-	-	-	267
Cherry Ridge township, Wayne County	74	-	38	30	4	2	-	-	-	496
Cherry Tree borough, Indiana County	36	6	23	7	-	-	-	-	-	370
Cherrytree township, Venango County	45	6	34	5	-	-	-	-	-	375
Cherry Valley borough, Butler County	5	-	2	3	-	-	-	-	-	508
Chest township, Cambria County	-	-	-	-	-	-	-	-	-	-
Chest township, Clearfield County	15	2	13	-	-	-	-	-	-	453
Chester city, Delaware County	6 513	991	1 723	2 672	880	180	21	46	-	541
Chester township, Delaware County	642	57	220	208	126	31	-	-	-	566
Chesterbrook CDP, Chester County	433	-	7	-	61	258	107	-	-	1 288
Chester Heights borough, Delaware County	267	6	20	13	24	188	11	5	-	1 134
Chester Hill borough, Clearfield County	97	35	43	19	-	-	-	-	-	363
Chester Township CDP, Delaware County	642	57	220	208	126	31	-	-	-	566
Chestnuthill township, Monroe County	549	-	89	278	155	27	-	-	-	644
Chest Springs borough, Cambria County	7	2	5	-	-	-	-	-	-	315
Cheswick borough, Allegheny County	115	-	51	52	12	-	-	-	-	530
Chevy Chase Heights CDP, Indiana County	217	4	161	48	4	-	-	-	-	411
Chicora borough, Butler County	99	6	67	24	2	-	-	-	-	424
Chippewa township, Beaver County	500	6	130	264	93	7	-	-	-	535
Chocanut township, Susquehanna County	43	3	34	6	-	-	-	-	-	404
Christiana borough, Lancaster County	105	4	27	62	10	2	-	-	-	547
Churchill borough, Allegheny County	27	-	10	6	6	5	-	-	-	529
Churchville CDP, Bucks County	5	-	-	-	-	-	5	-	-	1 875
Clairton city, Allegheny County	1 125	196	534	375	20	-	-	-	-	438
Clara township, Potter County	4	-	4	-	-	-	-	-	-	350
Clarence CDP, Centre County	6	-	2	4	-	-	-	-	-	525
Clarendon borough, Warren County	28	-	23	5	-	-	-	-	-	430
Clarion borough, Clarion County	1 244	170	789	221	32	7	10	15	-	391
Clarion township, Clarion County	437	50	283	76	22	6	-	-	-	401
Clark borough, Mercer County	9	-	7	2	-	-	-	-	-	345
Clarks Green borough, Lackawanna County	52	-	11	28	13	-	-	-	-	611
Clarks Summit borough, Lackawanna County	560	133	120	166	122	19	-	-	-	538
Clarksville borough, Greene County	15	-	8	4	3	-	-	-	-	445
Clay township, Butler County	74	9	42	23	-	-	-	-	-	450
Clay township, Huntingdon County	18	2	12	4	-	-	-	-	-	458
Clay township, Lancaster County	187	-	93	94	-	-	-	-	-	501
Claysburg CDP, Blair County	192	14	131	47	-	-	-	-	-	398
Claysville borough, Washington County	61	8	32	17	4	-	-	-	-	435
Clearfield township, Butler County	81	4	70	7	-	-	-	-	-	366
Clearfield township, Cambria County	40	4	30	6	-	-	-	-	-	383
Clearfield borough, Clearfield County	1 164	204	749	184	21	6	-	-	-	359
Cleona borough, Lebanon County	193	-	120	69	4	-	-	-	-	475
Cleveland township, Columbia County	22	3	8	11	-	-	-	-	-	475
Clifford township, Susquehanna County	101	3	54	35	9	-	-	-	-	484
Clifton township, Lackawanna County	54	-	27	19	8	-	-	-	-	500
Clifton Heights borough, Delaware County	925	42	162	489	232	-	-	-	-	582
Clinton township, Butler County	98	4	42	34	18	-	-	-	-	509
Clinton township, Lycoming County	141	26	73	42	-	-	-	-	-	396
Clinton township, Venango County	14	2	8	4	-	-	-	-	-	383
Clinton township, Wayne County	57	-	37	20	-	-	-	-	-	453
Clinton township, Wyoming County	59	-	36	21	2	-	-	-	-	486
Clintonville borough, Venango County	70	27	29	14	-	-	-	-	-	317
Clover township, Jefferson County	19	-	17	-	2	-	-	-	-	438
Clymer borough, Indiana County	207	39	126	42	-	-	-	-	-	411
Clymer township, Tioga County	20	4	14	2	-	-	-	-	-	456
Coal township, Northumberland County	596	111	384	85	5	6	-	5	-	373
Coal Center borough, Washington County	26	-	18	6	-	2	-	-	-	464
Coaldale borough, Bedford County	18	4	12	2	-	-	-	-	-	363
Coaldale borough, Schuylkill County	211	65	121	25	-	-	-	-	-	357
Coalmont borough, Huntingdon County	10	-	6	4	-	-	-	-	-	425
Coalport borough, Clearfield County	65	23	42	-	-	-	-	-	-	346
Coatesville city, Chester County	2 014	334	493	835	267	71	14	-	-	545
Coburn CDP, Centre County	9	-	2	7	-	-	-	-	-	575
Cochranon borough, Crawford County	114	17	73	21	3	-	-	-	-	377
Codorus township, York County	152	8	69	42	27	6	-	-	-	498
Cogan House township, Lycoming County	15	-	10	2	3	-	-	-	-	446
Cokeburg borough, Washington County	51	-	29	22	-	-	-	-	-	487
Cold Spring township, Lebanon County	4	-	4	-	-	-	-	-	-	275
Colebrook township, Clinton County	7	-	5	2	-	-	-	-	-	381
Colebrookdale township, Berks County	228	-	87	60	60	21	-	-	-	548

Table 30. **Gross Rent: 2000**—Con.

[Data based on a sample (except Tables 65-68). For information on confidentiality protection, coverage, sampling error, and nonsampling error, see Appendix G. For location of definitions, see "How to Use This Census Report"]

State County Place and County Subdivision	Specified renter-occupied housing units paying cash rent	Gross rent								Median (dollars)
		Less than \$250	\$250 to \$499	\$500 to \$749	\$750 to \$999	\$1,000 to \$1,499	\$1,500 to \$1,999	\$2,000 or more		
PLACE AND COUNTY SUBDIVISION—Con.										
Colerain township, Bedford County	39	5	19	14	1	-	-	-	-	468
Colerain township, Lancaster County	110	-	50	41	16	3	-	-	-	531
College township, Centre County	720	78	270	177	98	55	-	42	-	514
Collegeville borough, Montgomery County	364	-	29	215	80	30	10	-	-	675
Colley township, Sullivan County	10	3	5	2	-	-	-	-	-	370
Collier township, Allegheny County	186	-	89	49	39	9	-	-	-	513
Collingdale borough, Delaware County	916	37	160	425	249	45	-	-	-	628
Colonial Park CDP, Dauphin County	3 043	9	314	2 102	597	21	-	-	-	638
Columbia township, Bradford County	44	-	35	9	-	-	-	-	-	419
Columbia borough, Lancaster County	1 613	216	677	598	115	7	-	-	-	473
Columbus township, Warren County	62	9	44	9	-	-	-	-	-	406
Colver CDP, Cambria County	51	7	29	8	7	-	-	-	-	342
Colwyn borough, Delaware County	269	4	54	123	57	31	-	-	-	617
Commodore CDP, Indiana County	22	7	15	-	-	-	-	-	-	283
Concord township, Butler County	59	3	43	9	4	-	-	-	-	449
Concord township, Delaware County	157	14	21	52	25	27	11	7	-	696
Concord township, Erie County	24	3	12	6	3	-	-	-	-	375
Conemaugh township, Cambria County	60	11	41	-	8	-	-	-	-	367
Conemaugh township, Indiana County	93	7	67	11	4	4	-	-	-	398
Conemaugh township, Somerset County	335	35	188	77	-	26	9	-	-	417
Conestoga township, Lancaster County	192	-	64	104	24	-	-	-	-	533
Conewago township, Adams County	325	7	115	139	57	7	-	-	-	564
Conewago township, Dauphin County	142	-	58	64	20	-	-	-	-	533
Conewago township, York County	262	-	108	109	45	-	-	-	-	533
Conewango township, Warren County	224	21	95	91	11	6	-	-	-	489
Confluence borough, Somerset County	75	20	49	4	2	-	-	-	-	290
Conneaut township, Crawford County	40	1	29	5	3	2	-	-	-	407
Conneaut township, Erie County	77	5	47	19	3	3	-	-	-	423
Conneaut Lake borough, Crawford County	109	3	75	29	2	-	-	-	-	440
Conneaut Lakeshore CDP, Crawford County	224	14	103	96	11	-	-	-	-	488
Conneautville borough, Crawford County	101	20	58	21	2	-	-	-	-	368
Connellsville city, Fayette County	1 898	465	1 150	275	-	8	-	-	-	340
Connellsville township, Fayette County	159	10	128	21	-	-	-	-	-	415
Connoquenessing borough, Butler County	16	-	4	12	-	-	-	-	-	520
Connoquenessing township, Butler County	128	19	51	44	14	-	-	-	-	477
Conoy township, Lancaster County	164	5	64	78	12	5	-	-	-	530
Conshohocken borough, Montgomery County	1 248	66	188	522	275	170	27	-	-	680
Conway borough, Beaver County	238	75	105	54	4	-	-	-	-	400
Conyngam township, Columbia County	30	2	21	7	-	-	-	-	-	421
Conyngam borough, Luzerne County	139	-	34	61	34	10	-	-	-	626
Conyngam township, Luzerne County	126	11	82	31	2	-	-	-	-	394
Cook township, Westmoreland County	41	-	32	9	-	-	-	-	-	430
Cooke township, Cumberland County	3	-	3	-	-	-	-	-	-	425
Coolbaugh township, Monroe County	887	-	118	287	327	145	10	-	-	767
Coolspring township, Mercer County	101	5	71	21	4	-	-	-	-	424
Cooper township, Clearfield County	79	-	46	25	8	-	-	-	-	434
Cooper township, Montour County	40	3	20	14	3	-	-	-	-	486
Coopersburg borough, Lehigh County	283	19	84	148	32	-	-	-	-	538
Cooperstown borough, Venango County	8	-	4	4	-	-	-	-	-	500
Coplay borough, Lehigh County	328	33	114	109	65	7	-	-	-	543
Coraopolis borough, Allegheny County	1 218	233	625	300	51	9	-	-	-	414
Complanter township, Venango County	106	21	74	11	-	-	-	-	-	386
Cornwall borough, Lebanon County	118	-	18	23	23	54	-	-	-	886
Cornwells Heights-Eddington CDP, Bucks County	230	-	57	105	53	15	-	-	-	584
Corry city, Erie County	964	185	586	184	-	9	-	-	-	390
Corsica borough, Jefferson County	33	-	24	7	-	2	-	-	-	404
Corydon township, McKean County	8	-	2	6	-	-	-	-	-	520
Coudersport borough, Potter County	359	5	199	121	34	-	-	-	-	481
Courtdale borough, Luzerne County	40	2	23	15	-	-	-	-	-	464
Covington township, Clearfield County	18	3	13	2	-	-	-	-	-	317
Covington township, Lackawanna County	103	3	41	54	2	3	-	-	-	538
Covington township, Tioga County	34	-	27	2	2	3	-	-	-	433
Cowanshannock township, Armstrong County	113	21	72	12	8	-	-	-	-	349
Crabtree CDP, Westmoreland County	51	10	41	-	-	-	-	-	-	393
Crafton borough, Allegheny County	1 472	115	569	724	64	-	-	-	-	512
Cranberry township, Butler County	1 243	12	70	383	497	111	44	126	-	786
Cranberry township, Venango County	470	130	258	63	14	-	-	5	-	376
Cranesville borough, Erie County	29	-	8	17	4	-	-	-	-	606
Crawford township, Clinton County	16	-	8	5	3	-	-	-	-	500
Creekside borough, Indiana County	36	4	19	11	2	-	-	-	-	431
Crescent township, Allegheny County	97	6	19	26	46	-	-	-	-	679
Cresson borough, Cambria County	250	29	178	40	-	3	-	-	-	375
Cresson township, Cambria County	222	54	120	39	-	-	-	9	-	379
Cressona borough, Schuylkill County	169	5	73	85	6	-	-	-	-	510
Cromwell township, Huntingdon County	40	12	23	5	-	-	-	-	-	310
Cross Creek township, Washington County	92	8	46	32	6	-	-	-	-	432
Cross Roads borough, York County	14	-	6	6	8	-	-	-	-	820
Croydon CDP, Bucks County	1 036	8	78	724	169	57	-	-	-	594
Croyle township, Cambria County	63	4	48	11	-	-	-	-	-	360
Cumberland township, Adams County	326	9	136	117	57	7	-	-	-	513
Cumberland township, Greene County	602	235	305	35	27	-	-	-	-	316
Cumberland Valley township, Bedford County	41	3	22	16	-	-	-	-	-	478
Cummings township, Lycoming County	18	-	14	4	-	-	-	-	-	408
Cumru township, Berks County	1 717	116	171	1 023	317	82	8	-	-	660
Curtin township, Centre County	7	-	6	1	-	-	-	-	-	388
Curtisville CDP, Allegheny County	67	-	33	25	-	9	-	-	-	554
Curwensville borough, Clearfield County	301	72	192	28	9	-	-	-	-	335
Cussewago township, Crawford County	35	2	21	10	2	-	-	-	-	439
Daisytown borough, Cambria County	7	-	3	4	-	-	-	-	-	563

Table 30. **Gross Rent: 2000**—Con.

[Data based on a sample (except Tables 65-68). For information on confidentiality protection, coverage, sampling error, and nonsampling error, see Appendix G. For location of definitions, see "How to Use This Census Report"]

State County Place and County Subdivision	Specified renter-occupied housing units paying cash rent	Gross rent								Median (dollars)
		Less than \$250	\$250 to \$499	\$500 to \$749	\$750 to \$999	\$1,000 to \$1,499	\$1,500 to \$1,999	\$2,000 or more		
PLACE AND COUNTY SUBDIVISION—Con.										
Dale borough, Cambria County	364	96	240	28	-	-	-	-	-	352
Dallas borough, Luzerne County	178	8	69	69	23	5	4	-	-	552
Dallas township, Luzerne County	531	119	136	194	74	8	-	-	-	519
Dallastown borough, York County	681	7	280	300	53	-	41	-	-	528
Dalton borough, Lackawanna County	62	-	41	14	7	-	-	-	-	467
Damascus township, Wayne County	101	4	38	39	12	8	-	-	-	535
Danville borough, Montour County	1 085	169	563	293	60	-	-	-	-	423
Darby borough, Delaware County	1 201	34	383	416	297	64	7	-	-	590
Darby township, Delaware County	702	87	154	199	226	27	9	-	-	669
Darby Township CDP, Delaware County	702	87	154	199	226	27	9	-	-	669
Darlington borough, Beaver County	35	2	29	4	-	-	-	-	-	379
Darlington township, Beaver County	90	5	61	22	-	2	-	-	-	391
Daugherty township, Beaver County	81	-	26	45	10	-	-	-	-	554
Dauphin borough, Dauphin County	47	-	18	14	13	2	-	-	-	554
Davidson township, Sullivan County	25	2	14	5	-	-	-	4	-	478
Davidsville CDP, Somerset County	17	8	9	-	-	-	-	-	-	253
Dawson borough, Fayette County	34	4	24	6	-	-	-	-	-	385
Dayton borough, Armstrong County	36	2	30	4	-	-	-	-	-	367
Dean township, Cambria County	7	2	1	4	-	-	-	-	-	513
Decatur township, Clearfield County	110	29	57	24	-	-	-	-	-	371
Decatur township, Mifflin County	98	10	70	5	8	5	-	-	-	407
Deemston borough, Washington County	10	-	4	6	-	-	-	-	-	525
Deer Creek township, Mercer County	3	-	1	2	-	-	-	-	-	513
Deerfield township, Tioga County	35	-	27	6	2	-	-	-	-	429
Deerfield township, Warren County	7	5	-	2	-	-	-	-	-	225
Deer Lake borough, Schuylkill County	6	-	2	4	-	-	-	-	-	513
Delano CDP, Schuylkill County	15	-	6	9	-	-	-	-	-	525
Delano township, Schuylkill County	17	-	8	9	-	-	-	-	-	508
Delaware township, Juniata County	67	6	47	12	2	-	-	-	-	398
Delaware township, Mercer County	34	-	29	5	-	-	-	-	-	425
Delaware township, Northumberland County	276	74	134	61	7	-	-	-	-	417
Delaware township, Pike County	245	-	12	90	94	49	-	-	-	823
Delaware Water Gap borough, Monroe County ..	202	3	28	112	57	2	-	-	-	696
Delmar township, Tioga County	100	9	51	37	1	-	2	-	-	458
Delmont borough, Westmoreland County	321	23	231	63	4	-	-	-	-	423
Delta borough, York County	91	2	34	34	21	-	-	-	-	543
Dennison township, Luzerne County	17	-	14	3	-	-	-	-	-	454
Denver borough, Lancaster County	328	15	126	100	72	15	-	-	-	525
Derry township, Dauphin County	3 165	133	410	1 387	760	371	90	14	-	690
Derry township, Mifflin County	487	23	313	141	10	-	-	-	-	418
Derry township, Montour County	49	2	31	14	2	-	-	-	-	425
Derry borough, Westmoreland County	354	78	166	104	6	-	-	-	-	397
Derry township, Westmoreland County	804	136	441	201	26	-	-	-	-	415
Devon-Berwyn CDP, Chester County	455	65	114	105	43	86	8	34	-	654
Dickinson township, Cumberland County	155	7	56	45	8	31	8	-	-	652
Dickson City borough, Lackawanna County	775	96	403	259	11	6	-	-	-	456
Dicksonville CDP, Indiana County	58	4	48	6	-	-	-	-	-	400
Dillsburg borough, York County	315	59	104	110	38	4	-	-	-	494
Dimock township, Susquehanna County	64	2	45	17	-	-	-	-	-	417
Dingman township, Pike County	265	-	13	94	124	34	-	-	-	791
District township, Berks County	53	3	12	33	5	-	-	-	-	559
Donaldson CDP, Schuylkill County	13	3	8	2	-	-	-	-	-	329
Donegal township, Butler County	54	3	39	12	-	-	-	-	-	410
Donegal township, Washington County	102	12	52	38	-	-	-	-	-	444
Donegal borough, Westmoreland County	27	-	23	4	-	-	-	-	-	425
Donegal township, Westmoreland County	56	24	32	-	-	-	-	-	-	350
Donora borough, Washington County	738	200	438	94	-	6	-	-	-	351
Dormont borough, Allegheny County	1 690	37	732	768	146	7	-	-	-	518
Dorrance township, Luzerne County	40	-	25	10	5	-	-	-	-	477
Douglass township, Berks County	147	-	62	67	18	-	-	-	-	522
Douglass township, Montgomery County	638	25	233	272	55	53	-	-	-	556
Dover borough, York County	322	-	168	126	24	4	-	-	-	494
Dover township, York County	980	43	219	523	148	47	-	-	-	590
Downingtown borough, Chester County	1 370	20	127	693	453	77	-	-	-	714
Doylestown borough, Bucks County	1 976	43	328	565	446	499	62	33	-	775
Doylestown township, Bucks County	937	94	96	60	103	307	139	138	-	1 160
Dravosburg borough, Allegheny County	333	62	226	45	-	-	-	-	-	305
Dreher township, Wayne County	51	-	19	24	8	-	-	-	-	533
Drexel Hill CDP, Delaware County	4 057	33	305	2 143	1 245	323	8	-	-	702
Driftwood borough, Cameron County	4	-	4	-	-	-	-	-	-	325
Drumore township, Lancaster County	95	4	33	43	13	2	-	-	-	540
Dublin borough, Bucks County	482	2	7	247	195	31	-	-	-	739
Dublin township, Fulton County	68	6	59	3	-	-	-	-	-	385
Dublin township, Huntingdon County	33	1	23	9	-	-	-	-	-	442
DuBois city, Clearfield County	1 383	254	779	299	35	6	10	-	-	398
Dubois township, Lycoming County	108	4	54	43	7	-	-	-	-	493
Dudley borough, Huntingdon County	4	-	2	2	-	-	-	-	-	500
Dunbar borough, Fayette County	141	40	83	18	-	-	-	-	-	343
Dunbar township, Fayette County	349	35	244	70	-	-	-	-	-	380
Duncan township, Tioga County	4	-	1	3	-	-	-	-	-	517
Duncannon borough, Perry County	297	35	178	73	11	-	-	-	-	411
Duncansville borough, Blair County	226	42	106	72	3	3	-	-	-	424
Dunkard township, Greene County	153	33	86	17	8	9	-	-	-	351
Dunlevy borough, Washington County	25	-	19	6	-	-	-	-	-	381
Dunmore borough, Lackawanna County	2 128	277	1 019	713	112	7	-	-	-	445
Dunnstable township, Clinton County	25	5	5	13	2	-	-	-	-	606
Dunnstown CDP, Clinton County	91	-	51	34	-	6	-	-	-	445
Dupont borough, Luzerne County	265	14	156	80	15	-	-	-	-	440
Duquesne city, Allegheny County	1 406	530	493	295	66	22	-	-	-	343

Table 30. **Gross Rent: 2000**—Con.

[Data based on a sample (except Tables 65-68). For information on confidentiality protection, coverage, sampling error, and nonsampling error, see Appendix G. For location of definitions, see "How to Use This Census Report"]

State County Place and County Subdivision	Specified renter-occupied housing units paying cash rent	Gross rent								Median (dollars)
		Less than \$250	\$250 to \$499	\$500 to \$749	\$750 to \$999	\$1,000 to \$1,499	\$1,500 to \$1,999	\$2,000 or more		
PLACE AND COUNTY SUBDIVISION—Con.										
Durham township, Bucks County	31	-	-	21	7	3	-	-	-	716
Duryea borough, Luzerne County	476	72	296	86	22	-	-	-	-	428
Dushore borough, Sullivan County	156	31	108	17	-	-	-	-	-	330
Dyberry township, Wayne County	46	-	23	21	2	-	-	-	-	500
Eagles Mere borough, Sullivan County	9	5	4	-	-	-	-	-	-	245
Eagleville CDP, Montgomery County	439	11	7	127	223	71	-	-	-	807
Earl township, Berks County	110	8	33	44	14	11	-	-	-	600
Earl township, Lancaster County	453	6	144	296	-	-	7	-	-	576
East Allen township, Northampton County	92	-	21	17	38	9	7	-	-	814
East Bangor borough, Northampton County	98	-	22	51	25	-	-	-	-	592
East Berlin borough, Adams County	196	5	101	77	9	2	2	-	-	491
East Berwick CDP, Luzerne County	146	-	95	51	-	-	-	-	-	478
East Bethlehem township, Washington County	199	71	99	29	-	-	-	-	-	283
East Bradford township, Chester County	205	-	16	84	39	46	20	-	-	763
East Brady borough, Clarion County	169	63	91	13	-	2	-	-	-	291
East Brandywine township, Chester County	129	-	7	45	41	27	9	-	-	795
East Brunswick township, Schuylkill County	49	5	29	11	4	-	-	-	-	457
East Buffalo township, Union County	197	-	72	63	62	-	-	-	-	539
East Butler borough, Butler County	50	-	41	7	-	2	-	-	-	396
East Caln township, Chester County	325	-	13	131	127	37	17	-	-	806
East Cameron township, Northumberland County	10	-	8	2	-	-	-	-	-	388
East Carroll township, Cambria County	53	2	48	3	-	-	-	-	-	372
East Chillisquaque township, Northumberland County	18	2	12	4	-	-	-	-	-	438
East Cocalico township, Lancaster County	521	-	193	222	98	8	-	-	-	555
East Conemaugh borough, Cambria County	185	26	131	25	3	-	-	-	-	353
East Coventry township, Chester County	167	-	16	110	15	26	-	-	-	624
East Deer township, Allegheny County	140	6	83	49	2	-	-	-	-	466
East Donegal township, Lancaster County	299	-	62	110	112	-	-	15	-	694
East Drumore township, Lancaster County	166	4	42	108	4	4	4	-	-	577
East Earl township, Lancaster County	324	-	145	131	12	22	14	-	-	611
East Fairfield township, Crawford County	31	-	25	6	-	-	-	-	-	418
East Fallowfield township, Chester County	136	-	43	34	42	8	9	-	-	643
East Fallowfield township, Crawford County	40	8	25	7	-	-	-	-	-	400
East Finley township, Washington County	28	3	22	-	3	-	-	-	-	393
East Fork district, Potter County	-	-	-	-	-	-	-	-	-	-
East Franklin township, Armstrong County	202	-	137	29	36	-	-	-	-	463
East Goshen township, Chester County	1 817	15	48	430	849	265	131	79	-	846
East Greenville borough, Montgomery County	386	-	79	198	100	9	-	-	-	611
East Hanover township, Dauphin County	204	-	77	81	40	6	-	-	-	582
East Hanover township, Lebanon County	161	7	82	44	21	7	-	-	-	449
East Hempfield township, Lancaster County	2 270	-	328	1 461	409	40	11	21	-	631
East Hopewell township, York County	43	-	23	14	6	-	-	-	-	493
East Huntingdon township, Westmoreland County	446	93	281	40	32	-	-	-	-	369
East Keating township, Clinton County	-	-	-	-	-	-	-	-	-	-
East Lackawanna township, Mercer County	37	2	22	13	-	-	-	-	-	461
East Lampeter township, Lancaster County	1 825	-	251	999	425	150	-	-	-	676
East Lansdowne borough, Delaware County	287	6	107	130	32	12	-	-	-	541
Eastlawn Gardens CDP, Northampton County	131	-	6	98	21	6	-	-	-	589
East McKeesport borough, Allegheny County	369	13	252	78	26	-	-	-	-	419
East Mahoning township, Indiana County	53	5	38	10	-	-	-	-	-	379
East Manchester township, York County	113	-	25	54	27	7	-	-	-	578
East Marlborough township, Chester County	189	-	57	41	9	76	-	6	-	739
East Mead township, Crawford County	47	9	31	7	-	-	-	-	-	425
East Nantmeal township, Chester County	50	3	9	6	10	22	-	-	-	925
East Norriton township, Montgomery County	1 180	13	6	149	670	322	16	4	-	887
East Norriton CDP, Montgomery County	1 180	13	6	149	670	322	16	4	-	887
East Norwegian township, Schuylkill County	22	-	13	7	2	-	-	-	-	433
East Nottingham township, Chester County	194	-	22	86	55	31	-	-	-	648
Easton city, Northampton County	4 762	386	1 378	2 242	603	141	12	-	-	552
East Penn township, Carbon County	96	8	42	33	9	4	-	-	-	489
East Pennsboro township, Cumberland County	2 327	212	420	1 390	256	49	-	-	-	594
East Petersburg borough, Lancaster County	239	-	48	116	35	40	-	-	-	688
East Pikeland township, Chester County	287	13	10	106	55	76	-	27	-	816
East Pittsburgh borough, Allegheny County	508	123	260	116	9	-	-	-	-	371
East Prospect borough, York County	61	-	24	35	2	-	-	-	-	530
East Providence township, Bedford County	62	2	51	9	-	-	-	-	-	414
East Rochester borough, Beaver County	80	2	61	17	-	-	-	-	-	311
East Rockhill township, Bucks County	262	28	42	115	26	41	10	-	-	607
East Rutherford CDP, Juniata County	13	9	4	-	-	-	-	-	-	236
East St. Clair township, Bedford County	127	10	62	55	-	-	-	-	-	442
East Side borough, Carbon County	26	-	23	3	-	-	-	-	-	405
East Stroudsburg borough, Monroe County	1 519	175	214	679	365	78	8	-	-	657
East Taylor township, Cambria County	90	7	52	31	-	-	-	-	-	419
Easttown township, Chester County	512	65	119	105	48	91	15	69	-	688
East Union township, Schuylkill County	75	5	46	22	2	-	-	-	-	438
East Uniontown CDP, Fayette County	377	123	227	27	-	-	-	-	-	383
Eastvale borough, Beaver County	32	-	13	15	2	2	-	-	-	538
East Vandergrift borough, Westmoreland County	57	20	21	11	5	-	-	-	-	414
East Vincent township, Chester County	330	130	124	34	30	-	12	-	-	300
East Washington borough, Washington County	432	26	200	193	13	-	-	-	-	492
East Wheatfield township, Indiana County	123	13	59	46	5	-	-	-	-	476
East Whiteland township, Chester County	878	18	23	81	488	247	15	6	-	917
East York CDP, York County	987	12	100	500	237	33	96	9	-	677
Eaton township, Wyoming County	63	5	27	31	-	-	-	-	-	498
Eau Claire borough, Butler County	36	2	22	11	1	-	-	-	-	429
Ebsenburg borough, Cambria County	553	56	381	85	12	7	-	12	-	409
Economy borough, Beaver County	158	16	42	56	36	8	-	-	-	570
Eddystone borough, Delaware County	355	38	97	167	49	4	-	-	-	529

Table 30. **Gross Rent: 2000**—Con.

[Data based on a sample (except Tables 65-68). For information on confidentiality protection, coverage, sampling error, and nonsampling error, see Appendix G. For location of definitions, see "How to Use This Census Report"]

State County Place and County Subdivision	Specified renter-occupied housing units paying cash rent	Gross rent								Median (dollars)
		Less than \$250	\$250 to \$499	\$500 to \$749	\$750 to \$999	\$1,000 to \$1,499	\$1,500 to \$1,999	\$2,000 or more		
PLACE AND COUNTY SUBDIVISION—Con.										
Eden township, Lancaster County	90	-	27	52	3	8	-	-	-	554
Edgewood borough, Allegheny County	556	8	241	224	55	21	-	7	-	530
Edgewood CDP, Northumberland County	226	58	112	45	5	6	-	-	-	380
Edgeworth borough, Allegheny County	60	-	8	18	13	17	4	-	-	844
Edgmont township, Delaware County	269	-	14	9	9	16	73	148	-	2 000+
Edinboro borough, Erie County	1 294	95	508	390	228	64	9	-	-	519
Edwardsville borough, Luzerne County	1 330	395	497	243	177	18	-	-	-	383
Ehrenfeld borough, Cambria County	2	-	2	-	-	-	-	-	-	275
Elco borough, Washington County	24	6	15	3	-	-	-	-	-	364
Elder township, Cambria County	35	-	35	-	-	-	-	-	-	425
Elderton borough, Armstrong County	54	-	38	11	5	-	-	-	-	431
Eldred township, Jefferson County	37	10	25	2	-	-	-	-	-	316
Eldred township, Lycoming County	32	2	12	16	2	-	-	-	-	550
Eldred borough, McKean County	105	29	60	16	-	-	-	-	-	402
Eldred township, McKean County	61	7	41	13	-	-	-	-	-	419
Eldred township, Monroe County	108	5	42	39	16	6	-	-	-	535
Eldred township, Schuylkill County	26	6	20	-	-	-	-	-	-	340
Eldred township, Warren County	8	-	4	4	-	-	-	-	-	475
Elgin borough, Erie County	-	-	-	-	-	-	-	-	-	-
Elim CDP, Cambria County	309	-	162	125	10	12	-	-	-	491
Elizabeth borough, Allegheny County	252	14	168	65	-	5	-	-	-	447
Elizabeth township, Allegheny County	745	-	225	466	32	22	-	-	-	542
Elizabeth township, Lancaster County	119	-	41	49	14	15	-	-	-	532
Elizabethtown borough, Lancaster County	1 726	43	614	820	211	32	6	-	-	561
Elizabethville borough, Dauphin County	245	31	136	71	7	-	-	-	-	412
Elk township, Chester County	43	-	19	13	4	4	3	-	-	542
Elk township, Clarion County	53	15	38	-	-	-	-	-	-	418
Elk township, Tioga County	-	-	-	-	-	-	-	-	-	-
Elk township, Warren County	5	3	2	-	-	-	-	-	-	142
Elk Creek township, Erie County	45	2	29	14	-	-	-	-	-	476
Elkland township, Sullivan County	5	2	3	-	-	-	-	-	-	458
Elkland borough, Tioga County	235	56	135	40	4	-	-	-	-	360
Elk Lick township, Somerset County	66	14	46	3	-	3	-	-	-	350
Ellport borough, Lawrence County	46	-	12	31	3	-	-	-	-	553
Ellsworth borough, Washington County	98	6	50	40	2	-	-	-	-	483
Ellwood City borough	1 094	233	565	245	27	-	-	24	-	408
Beaver County (part)	68	-	55	13	-	-	-	-	-	382
Lawrence County (part)	1 026	233	510	232	27	-	-	24	-	411
Elmhurst township, Lackawanna County	23	-	8	12	3	-	-	-	-	558
Elverson borough, Chester County	55	-	7	25	13	7	3	-	-	722
Elysburg CDP, Northumberland County	185	63	93	22	7	-	-	-	-	405
Emigsville CDP, York County	226	-	35	154	30	7	-	-	-	655
Emlenton borough	99	29	48	22	-	-	-	-	-	365
Clarion County (part)	1	-	1	-	-	-	-	-	-	375
Venango County (part)	98	29	47	22	-	-	-	-	-	364
Emmaus borough, Lehigh County	1 735	140	257	856	444	38	-	-	-	628
Emporium borough, Cameron County	442	105	224	98	15	-	-	-	-	371
Emsworth borough, Allegheny County	405	-	136	225	26	18	-	-	-	556
Englewood CDP, Schuylkill County	6	-	-	6	-	-	-	-	-	525
Enola CDP, Cumberland County	1 102	24	207	743	118	10	-	-	-	607
Enon Valley borough, Lawrence County	26	2	15	9	-	-	-	-	-	450
Ephrata borough, Lancaster County	2 108	51	801	1 086	138	32	-	-	-	525
Ephrata township, Lancaster County	569	-	123	349	60	22	15	-	-	598
Erie city, Erie County	17 153	2 732	8 923	4 544	615	219	81	39	-	424
Ernest borough, Indiana County	41	-	22	17	2	-	-	-	-	493
Espy CDP, Columbia County	146	6	79	50	-	11	-	-	-	480
Etna borough, Allegheny County	699	92	275	299	33	-	-	-	-	490
Eulalia township, Potter County	38	-	22	11	5	-	-	-	-	479
Evansburg CDP, Montgomery County	111	-	6	47	33	6	19	-	-	771
Evans City borough, Butler County	255	28	119	102	6	-	-	-	-	448
Everett borough, Bedford County	425	93	247	85	-	-	-	-	-	369
Everson borough, Fayette County	84	21	53	10	-	-	-	-	-	361
Exeter township, Berks County	800	26	148	237	303	58	28	-	-	739
Exeter borough, Luzerne County	510	88	202	190	30	-	-	-	-	466
Exeter township, Luzerne County	50	-	12	38	-	-	-	-	-	546
Exeter township, Wyoming County	56	11	36	6	3	-	-	-	-	369
Export borough, Westmoreland County	161	20	87	52	2	-	-	-	-	454
Exton CDP, Chester County	1 333	-	-	64	612	567	85	5	-	997
Eyers Grove CDP, Columbia County	5	-	3	2	-	-	-	-	-	442
Factoryville borough, Wyoming County	87	-	46	29	12	-	-	-	-	469
Fairchance borough, Fayette County	243	35	161	39	8	-	-	-	-	396
Fairdale CDP, Greene County	297	147	115	16	19	-	-	-	-	252
Fairfield borough, Adams County	73	-	38	27	8	-	-	-	-	493
Fairfield township, Crawford County	39	5	24	10	-	-	-	-	-	378
Fairfield township, Lycoming County	69	2	41	18	8	-	-	-	-	448
Fairfield township, Westmoreland County	54	15	27	10	2	-	-	-	-	323
Fairhope township, Somerset County	-	-	-	-	-	-	-	-	-	-
Fairless Hills CDP, Bucks County	637	169	95	169	87	117	-	-	-	620
Fairmount township, Luzerne County	21	-	13	3	5	-	-	-	-	429
Fairview borough, Butler County	11	-	4	2	3	2	-	-	-	538
Fairview township, Butler County	40	6	17	17	-	-	-	-	-	463
Fairview township, Erie County	287	15	83	125	48	-	-	16	-	533
Fairview township, Luzerne County	180	31	78	55	6	10	-	-	-	414
Fairview township, Mercer County	23	5	11	7	-	-	-	-	-	381
Fairview township, York County	690	76	181	326	78	29	-	-	-	540
Fairview-Ferndale CDP, Northumberland County	143	6	119	13	-	-	-	5	-	374

Table 30. **Gross Rent: 2000**—Con.

[Data based on a sample (except Tables 65-68). For information on confidentiality protection, coverage, sampling error, and nonsampling error, see Appendix G. For location of definitions, see "How to Use This Census Report"]

State County Place and County Subdivision	Specified renter-occupied housing units paying cash rent	Gross rent								
		Less than \$250	\$250 to \$499	\$500 to \$749	\$750 to \$999	\$1,000 to \$1,499	\$1,500 to \$1,999	\$2,000 or more	Median (dollars)	
PLACE AND COUNTY SUBDIVISION—Con.										
Fallowfield township, Washington County	94	10	59	25	-	-	-	-	-	421
Falls township, Bucks County	3 411	277	224	1 321	1 151	429	9	-	-	736
Falls township, Wyoming County	103	21	60	22	-	-	-	-	-	401
Falls Creek borough	72	5	43	22	1	1	-	-	-	438
Clearfield County (part)	2	-	2	-	-	-	-	-	-	375
Jefferson County (part)	70	5	41	22	1	1	-	-	-	442
Fallston borough, Beaver County	5	-	2	3	-	-	-	-	-	558
Fannett township, Franklin County	104	28	46	22	4	-	-	4	-	360
Farmington township, Clarion County	66	8	44	14	-	-	-	-	-	346
Farmington township, Tioga County	31	2	23	4	2	-	-	-	-	388
Farmington township, Warren County	38	2	28	6	2	-	-	-	-	431
Farrell city, Mercer County	674	176	297	150	24	7	20	-	-	398
Fawn township, Allegheny County	105	-	54	42	9	-	-	-	-	492
Fawn township, York County	72	-	25	31	16	-	-	-	-	564
Fawn Grove borough, York County	40	-	6	29	5	-	-	-	-	645
Fayette township, Juniata County	194	55	116	9	9	5	-	-	-	339
Fayette City borough, Fayette County	77	5	58	14	-	-	-	-	-	398
Fayetteville CDP, Franklin County	156	-	32	115	9	-	-	-	-	586
Feasterville-Trevoise CDP, Bucks County	988	8	20	518	354	79	9	-	-	740
Fell township, Lackawanna County	206	29	108	69	-	-	-	-	-	450
Felton borough, York County	11	2	2	7	-	-	-	-	-	569
Ferguson township, Centre County	2 094	8	691	1 004	195	196	-	-	-	587
Ferguson township, Clearfield County	10	-	10	-	-	-	-	-	-	375
Fermanagh township, Juniata County	156	34	67	46	4	5	-	-	-	411
Ferndale borough, Cambria County	247	16	193	38	-	-	-	-	-	382
Fernville CDP, Columbia County	20	2	2	16	-	-	-	-	-	550
Fernway CDP, Butler County	340	-	52	104	104	80	-	-	-	775
Findlay township, Allegheny County	405	20	133	198	42	12	-	-	-	543
Findley township, Mercer County	40	1	17	22	-	-	-	-	-	513
Finleyville borough, Washington County	100	-	76	19	3	-	-	2	-	430
Fishing Creek township, Columbia County	42	-	21	13	8	-	-	-	-	500
Fleetwood borough, Berks County	342	19	138	131	54	-	-	-	-	526
Flemington borough, Clinton County	119	2	61	48	5	3	-	-	-	489
Flourtown CDP, Montgomery County	183	-	5	28	92	34	24	-	-	912
Flying Hills CDP, Berks County	170	-	-	86	37	47	-	-	-	749
Folcroft borough, Delaware County	565	30	72	231	200	32	-	-	-	697
Folsom CDP, Delaware County	504	9	26	312	121	36	-	-	-	684
Ford City borough, Armstrong County	583	89	329	160	5	-	-	-	-	409
Ford Cliff borough, Armstrong County	22	-	13	7	2	-	-	-	-	475
Forest City borough, Susquehanna County	232	36	145	36	11	4	-	-	-	397
Forest Hills borough, Allegheny County	559	30	168	267	77	17	-	-	-	560
Forest Lake township, Susquehanna County	28	-	27	1	-	-	-	-	-	381
Forks township, Northampton County	251	-	64	98	84	5	-	-	-	677
Forks township, Sullivan County	9	-	9	-	-	-	-	-	-	463
Forkston township, Wyoming County	31	6	10	15	-	-	-	-	-	496
Forksville borough, Sullivan County	26	6	12	8	-	-	-	-	-	350
Forrestville CDP, Schuylkill County	8	2	6	-	-	-	-	-	-	325
Fort Indiantown Gap CDP, Lebanon County	19	-	15	4	-	-	-	-	-	461
Fort Washington CDP, Montgomery County	67	-	-	13	42	7	-	5	-	898
Forty Fort borough, Luzerne County	562	8	233	276	38	7	-	-	-	520
Forward township, Allegheny County	125	9	64	31	21	-	-	-	-	446
Forward township, Butler County	70	3	37	18	12	-	-	-	-	477
Foster township, Luzerne County	81	-	51	17	7	6	-	-	-	456
Foster township, McKean County	241	34	101	97	9	-	-	-	-	470
Foster township, Schuylkill County	7	-	4	3	-	-	-	-	-	488
Foundryville CDP, Columbia County	12	4	8	-	-	-	-	-	-	413
Fountain Hill borough, Lehigh County	615	143	235	183	28	17	9	-	-	457
Fountain Springs CDP, Schuylkill County	-	-	-	-	-	-	-	-	-	-
Fox township, Elk County	158	-	113	45	-	-	-	-	-	448
Fox township, Sullivan County	9	6	3	-	-	-	-	-	-	225
Foxburg borough, Clarion County	15	4	7	4	-	-	-	-	-	385
Fox Chapel borough, Allegheny County	47	-	-	15	4	18	-	10	-	1 087
Fox Run CDP, Butler County	151	-	-	10	132	9	-	-	-	849
Frackville borough, Schuylkill County	495	49	307	131	8	-	-	-	-	394
Frailey township, Schuylkill County	13	3	8	2	-	-	-	-	-	329
Franconia township, Montgomery County	643	-	59	231	178	162	13	-	-	811
Frankfort Springs borough, Beaver County	2	-	2	-	-	-	-	-	-	325
Franklin township, Adams County	238	8	114	103	5	8	-	-	-	497
Franklin township, Beaver County	240	14	103	86	37	-	-	-	-	530
Franklin township, Bradford County	32	2	24	4	2	-	-	-	-	439
Franklin township, Butler County	74	-	37	33	4	-	-	-	-	475
Franklin borough, Cambria County	28	5	19	4	-	-	-	-	-	330
Franklin township, Carbon County	233	18	85	97	24	9	-	-	-	516
Franklin township, Chester County	63	-	9	5	49	-	-	-	-	836
Franklin township, Columbia County	22	-	13	9	-	-	-	-	-	430
Franklin township, Erie County	29	-	13	12	4	-	-	-	-	519
Franklin township, Fayette County	81	9	58	14	-	-	-	-	-	368
Franklin township, Greene County	662	241	323	82	16	-	-	-	-	308
Franklin township, Huntingdon County	32	-	20	10	2	-	-	-	-	467
Franklin township, Luzerne County	34	6	14	12	-	2	-	-	-	475
Franklin township, Lycoming County	36	-	26	10	-	-	-	-	-	469
Franklin township, Snyder County	100	8	83	9	-	-	-	-	-	439
Franklin township, Susquehanna County	34	3	11	17	1	2	-	-	-	521
Franklin city, Venango County	1 212	253	741	201	12	5	-	-	-	388
Franklin township, York County	240	-	97	119	24	-	-	-	-	550
Franklin Park borough, Allegheny County	144	-	-	27	44	24	49	-	-	1 025
Franklintown borough, York County	83	2	33	41	7	-	-	-	-	525
Frankstown township, Blair County	443	-	112	202	121	8	-	-	-	639

Table 30. **Gross Rent: 2000**—Con.

[Data based on a sample (except Tables 65-68). For information on confidentiality protection, coverage, sampling error, and nonsampling error, see Appendix G. For location of definitions, see "How to Use This Census Report"]

State County Place and County Subdivision	Specified renter-occupied housing units paying cash rent	Gross rent								Median (dollars)
		Less than \$250	\$250 to \$499	\$500 to \$749	\$750 to \$999	\$1,000 to \$1,499	\$1,500 to \$1,999	\$2,000 or more		
PLACE AND COUNTY SUBDIVISION—Con.										
Frazer township, Allegheny County	30	2	6	19	3	-	-	-	-	525
Fredericksburg CDP, Crawford County	129	8	87	29	5	-	-	-	-	411
Fredericksburg CDP, Lebanon County	90	-	30	55	5	-	-	-	-	524
Fredericktown-Millsboro CDP, Washington County	72	33	39	-	-	-	-	-	-	258
Fredonia borough, Mercer County	61	14	26	16	5	-	-	-	-	453
Freeburg borough, Snyder County	35	2	29	4	-	-	-	-	-	406
Freedom township, Adams County	25	-	2	17	6	-	-	-	-	646
Freedom borough, Beaver County	203	53	71	69	10	-	-	-	-	440
Freedom township, Blair County	171	-	138	33	-	-	-	-	-	424
Freehold township, Warren County	31	2	21	7	1	-	-	-	-	388
Freeland borough, Luzerne County	437	123	252	53	9	-	-	-	-	358
Freemansburg borough, Northampton County	167	17	30	98	15	5	-	2	-	613
Freeport borough, Armstrong County	345	54	226	61	4	-	-	-	-	395
Freeport township, Greene County	18	3	15	-	-	-	-	-	-	300
French Creek township, Mercer County	28	3	21	4	-	-	-	-	-	337
Frenchcreek township, Venango County	64	14	38	12	-	-	-	-	-	371
Friedens CDP, Somerset County	95	-	73	22	-	-	-	-	-	430
Friedensburg CDP, Schuylkill County	28	-	22	6	-	-	-	-	-	360
Friendsville borough, Susquehanna County	2	2	-	-	-	-	-	-	-	225
Fullerton CDP, Lehigh County	2 772	57	222	1 785	596	105	-	7	-	665
Fulton township, Lancaster County	148	8	68	65	3	4	-	-	-	496
Gaines township, Tioga County	29	-	27	2	-	-	-	-	-	353
Galeton borough, Potter County	153	35	77	36	5	-	-	-	-	386
Gallagher township, Clinton County	5	-	2	3	-	-	-	-	-	513
Gallitzin borough, Cambria County	88	7	66	12	3	-	-	-	-	368
Gallitzin township, Cambria County	13	-	9	4	-	-	-	-	-	429
Gamble township, Lycoming County	17	-	15	2	-	-	-	-	-	381
Gap CDP, Lancaster County	96	-	19	42	28	7	-	-	-	604
Garden View CDP, Lycoming County	387	10	219	158	-	-	-	-	-	467
Garrett borough, Somerset County	12	4	8	-	-	-	-	-	-	300
Gaskill township, Jefferson County	23	1	20	2	-	-	-	-	-	385
Gastonville CDP, Washington County	105	-	77	24	4	-	-	-	-	438
Geistown borough, Cambria County	236	15	150	46	25	-	-	-	-	469
Genesee township, Potter County	60	-	35	23	2	-	-	-	-	481
Geneva CDP, Crawford County	8	-	8	-	-	-	-	-	-	333
Georges township, Fayette County	491	61	364	58	-	8	-	-	-	376
Georgetown borough, Beaver County	4	-	2	2	-	-	-	-	-	425
German township, Fayette County	323	42	227	54	-	-	-	-	-	377
Germany township, Adams County	80	-	19	34	27	-	-	-	-	589
Gettysburg borough, Adams County	1 526	104	775	570	68	9	-	-	-	475
Gibson township, Cameron County	2	-	2	-	-	-	-	-	-	375
Gibson township, Susquehanna County	25	-	16	9	-	-	-	-	-	465
Gilberton borough, Schuylkill County	41	8	30	3	-	-	-	-	-	336
Gilbertsville CDP, Montgomery County	465	25	198	186	49	7	-	-	-	511
Gilmore township, Greene County	8	-	6	2	-	-	-	-	-	425
Gilpin township, Armstrong County	60	3	43	14	-	-	-	-	-	382
Girard township, Clearfield County	15	-	10	3	2	-	-	-	-	475
Girard borough, Erie County	266	53	134	66	-	-	13	-	-	405
Girard township, Erie County	247	85	102	49	11	-	-	-	-	315
Girardville borough, Schuylkill County	133	28	88	10	3	-	-	4	-	343
Glade township, Warren County	133	15	100	18	-	-	-	-	-	436
Glasgow borough, Beaver County	2	-	2	-	-	-	-	-	-	475
Glassport borough, Allegheny County	677	53	439	171	14	-	-	-	-	421
Glenburn CDP, Lackawanna County	48	2	19	18	7	2	-	-	-	515
Glenburn township, Lackawanna County	48	2	19	18	7	2	-	-	-	515
Glen Campbell borough, Indiana County	8	-	8	-	-	-	-	-	-	375
Glendon borough, Northampton County	19	3	7	5	-	4	-	-	-	438
Glenfield borough, Allegheny County	16	-	12	2	-	2	-	-	-	375
Glen Hope borough, Clearfield County	-	-	-	-	-	-	-	-	-	-
Glen Lyon CDP, Luzerne County	327	48	182	87	10	-	-	-	-	432
Glenolden borough, Delaware County	1 046	29	127	758	99	26	7	-	-	627
Glen Rock borough, York County	246	3	64	134	39	6	-	-	-	587
Glenside CDP, Montgomery County	990	23	75	520	299	73	-	-	-	696
Goldsboro borough, York County	50	-	10	32	6	2	-	-	-	575
Gordon borough, Schuylkill County	45	2	32	4	6	1	-	-	-	402
Goshen township, Clearfield County	21	3	9	6	3	-	-	-	-	475
Graham township, Clearfield County	23	2	15	6	-	-	-	-	-	435
Grampian borough, Clearfield County	21	-	19	2	-	-	-	-	-	375
Grant township, Indiana County	26	-	22	4	-	-	-	-	-	400
Grantley CDP, York County	118	8	52	46	12	-	-	-	-	494
Granville township, Bradford County	30	-	29	1	-	-	-	-	-	364
Granville township, Mifflin County	340	21	282	24	13	-	-	-	-	402
Grapeville CDP, Westmoreland County	39	6	21	12	-	-	-	-	-	425
Gratz borough, Dauphin County	58	14	36	4	-	4	-	-	-	387
Gray township, Greene County	29	8	19	2	-	-	-	-	-	321
Great Bend borough, Susquehanna County	141	47	60	33	1	-	-	-	-	377
Great Bend township, Susquehanna County	143	6	79	51	7	-	-	-	-	477
Green township, Forest County	5	-	3	2	-	-	-	-	-	442
Green township, Indiana County	160	31	114	12	3	-	-	-	-	352
Greencastle borough, Franklin County	631	11	366	217	37	-	-	-	-	458
Greene township, Beaver County	73	-	32	37	4	-	-	-	-	513
Greene township, Clinton County	44	4	37	3	-	-	-	-	-	375
Greene township, Erie County	124	16	39	69	-	-	-	-	-	525
Greene township, Franklin County	777	68	425	260	24	-	-	-	-	421
Greene township, Greene County	20	-	15	3	-	-	2	-	-	381
Greene township, Mercer County	30	3	21	6	-	-	-	-	-	363
Greene township, Pike County	136	4	30	78	24	-	-	-	-	577
Greenfield township, Blair County	329	26	230	73	-	-	-	-	-	410
Greenfield township, Erie County	38	2	13	21	2	-	-	-	-	514

Table 30. **Gross Rent: 2000**—Con.

[Data based on a sample (except Tables 65-68). For information on confidentiality protection, coverage, sampling error, and nonsampling error, see Appendix G. For location of definitions, see "How to Use This Census Report"]

State County Place and County Subdivision	Specified renter-occupied housing units paying cash rent	Gross rent								Median (dollars)
		Less than \$250	\$250 to \$499	\$500 to \$749	\$750 to \$999	\$1,000 to \$1,499	\$1,500 to \$1,999	\$2,000 or more		
PLACE AND COUNTY SUBDIVISION—Con.										
Greenfield township, Lackawanna County	49	-	28	11	10	-	-	-	-	484
Green Hills borough, Washington County	-	-	-	-	-	-	-	-	-	-
Green Lane borough, Montgomery County	56	-	4	42	7	3	-	-	-	583
Greensboro borough, Greene County	19	2	5	12	-	-	-	-	-	556
Greensburg city, Westmoreland County	3 290	579	1 630	831	146	54	50	-	-	418
Green Tree borough, Allegheny County	194	5	76	71	29	13	-	-	-	533
Greenville borough, Mercer County	943	135	539	249	15	5	-	-	-	391
Greenville township, Somerset County	19	4	15	-	-	-	-	-	-	281
Greenwich township, Berks County	130	3	22	72	24	9	-	-	-	574
Greenwood township, Clearfield County	4	-	4	-	-	-	-	-	-	325
Greenwood township, Columbia County	79	11	48	18	-	2	-	-	-	422
Greenwood township, Crawford County	39	8	25	6	-	-	-	-	-	347
Greenwood township, Juniata County	24	-	18	6	-	-	-	-	-	470
Greenwood township, Perry County	39	4	15	16	2	2	-	-	-	554
Gregg township, Centre County	95	3	58	25	4	5	-	-	-	468
Gregg township, Union County	58	-	32	22	4	-	-	-	-	492
Grier City-Park Crest CDP, Schuylkill County	33	-	21	12	-	-	-	-	-	429
Grindstone-Rowes Run CDP, Fayette County	75	12	55	8	-	-	-	-	-	362
Grove township, Cameron County	5	-	5	-	-	-	-	-	-	458
Grove City borough, Mercer County	907	55	483	300	69	-	-	-	-	474
Grugan township, Clinton County	-	-	-	-	-	-	-	-	-	-
Guilford CDP, Franklin County	58	-	-	33	25	-	-	-	-	692
Guilford township, Franklin County	701	9	291	328	73	-	-	-	-	536
Gulich township, Clearfield County	25	2	21	-	2	-	-	-	-	373
Guys Mills CDP, Crawford County	8	-	7	1	-	-	-	-	-	420
Haines township, Centre County	49	-	28	19	1	1	-	-	-	478
Halfmoon township, Centre County	51	-	21	11	15	4	-	-	-	605
Halfway House CDP, Montgomery County	79	14	7	25	33	-	-	-	-	644
Halifax borough, Dauphin County	185	33	81	64	7	-	-	-	-	465
Halifax township, Dauphin County	130	8	50	64	8	-	-	-	-	544
Hallam borough, York County	191	-	70	105	16	-	-	-	-	543
Hallstead borough, Susquehanna County	175	29	98	42	4	2	-	-	-	426
Hamburg borough, Berks County	608	105	221	234	42	6	-	-	-	480
Hamilton township, Adams County	74	3	24	29	18	-	-	-	-	545
Hamilton township, Franklin County	617	54	321	210	32	-	-	-	-	468
Hamilton township, McKean County	20	3	11	3	3	-	-	-	-	417
Hamilton township, Monroe County	402	8	111	201	77	5	-	-	-	573
Hamilton township, Tioga County	23	2	12	9	-	-	-	-	-	479
Hamiltonban township, Adams County	107	9	53	16	29	-	-	-	-	476
Hamlin township, McKean County	15	2	10	3	-	-	-	-	-	388
Hampden township, Cumberland County	1 787	18	169	1 046	335	58	82	79	-	695
Hampton CDP, Adams County	90	7	19	50	14	-	-	-	-	538
Hampton township, Allegheny County	593	6	81	189	210	88	12	7	-	787
Hampton Township CDP, Allegheny County	593	6	81	189	210	88	12	7	-	787
Hanover township, Beaver County	88	-	41	47	-	-	-	-	-	508
Hanover township, Lehigh County	401	-	11	217	164	9	-	-	-	739
Hanover township, Luzerne County	1 475	463	633	322	48	9	-	-	-	376
Hanover township, Northampton County	527	-	9	53	212	140	-	113	-	988
Hanover township, Washington County	125	4	89	25	7	-	-	-	-	434
Hanover borough, York County	2 887	179	1 289	1 256	136	27	-	-	-	496
Harborcreek township, Erie County	847	171	349	274	41	12	-	-	-	433
Harford township, Susquehanna County	67	12	37	16	2	-	-	-	-	427
Harleysville CDP, Montgomery County	858	31	29	286	396	116	-	-	-	793
Harmar township, Allegheny County	386	4	207	124	36	-	15	-	-	487
Hamonsburg CDP, Crawford County	19	2	15	2	-	-	-	-	-	305
Harmony township, Beaver County	119	-	43	76	-	-	-	-	-	534
Harmony borough, Butler County	105	-	40	49	11	5	-	-	-	545
Harmony township, Forest County	17	-	12	5	-	-	-	-	-	388
Harmony township, Susquehanna County	9	-	7	2	-	-	-	-	-	458
Harmony Township CDP, Beaver County	119	-	43	76	-	-	-	-	-	534
Harris township, Centre County	304	6	86	172	25	15	-	-	-	595
Harrisburg city, Dauphin County	11 606	1 863	4 521	4 000	1 066	135	21	-	-	479
Harrison township, Allegheny County	1 233	210	537	459	27	-	-	-	-	455
Harrison township, Bedford County	35	9	20	6	-	-	-	-	-	335
Harrison township, Potter County	42	7	25	10	-	-	-	-	-	350
Harrison City CDP, Westmoreland County	15	-	7	8	-	-	-	-	-	553
Harrison Township CDP, Allegheny County	1 233	210	537	459	27	-	-	-	-	455
Harrisville borough, Butler County	54	-	33	21	-	-	-	-	-	425
Hartleton borough, Union County	5	-	2	3	-	-	-	-	-	608
Hartley township, Union County	87	13	49	25	-	-	-	-	-	433
Hartstown CDP, Crawford County	38	4	23	11	-	-	-	-	-	417
Harveys Lake borough, Luzerne County	189	5	66	99	14	5	-	-	-	551
Hasson Heights CDP, Venango County	52	15	29	8	-	-	-	-	-	379
Hastings borough, Cambria County	99	24	75	-	-	-	-	-	-	313
Hatboro borough, Montgomery County	1 022	125	91	535	198	66	7	-	-	656
Hatfield borough, Montgomery County	578	15	93	344	81	45	-	-	-	638
Hatfield township, Montgomery County	2 152	19	119	1 042	661	306	5	-	-	734
Haverford township, Delaware County	2 456	6	170	913	539	422	131	275	-	814
Hawley borough, Wayne County	269	73	120	65	11	-	-	-	-	409
Hawthorn borough, Clarion County	59	6	34	19	-	-	-	-	-	432
Haycock township, Bucks County	55	-	6	37	-	7	5	-	-	629
Hayfield township, Crawford County	74	4	58	12	-	-	-	-	-	396
Haysville borough, Allegheny County	10	-	5	5	-	-	-	-	-	500
Hazle township, Luzerne County	649	254	273	106	11	5	-	-	-	305
Hazleton city, Luzerne County	3 850	578	2 081	1 076	84	31	-	-	-	410
Heath township, Jefferson County	8	2	6	-	-	-	-	-	-	333
Hebron township, Potter County	10	-	6	4	-	-	-	-	-	488
Heckscherville CDP, Schuylkill County	2	-	2	-	-	-	-	-	-	425
Hector township, Potter County	12	2	5	3	-	2	-	-	-	440

Table 30. **Gross Rent: 2000**—Con.

[Data based on a sample (except Tables 65-68). For information on confidentiality protection, coverage, sampling error, and nonsampling error, see Appendix G. For location of definitions, see "How to Use This Census Report"]

State County Place and County Subdivision	Specified renter-occupied housing units paying cash rent	Gross rent								Median (dollars)
		Less than \$250	\$250 to \$499	\$500 to \$749	\$750 to \$999	\$1,000 to \$1,499	\$1,500 to \$1,999	\$2,000 or more		
PLACE AND COUNTY SUBDIVISION—Con.										
Hegins township, Schuylkill County	190	17	154	19	-	-	-	-	-	409
Heidelberg borough, Allegheny County	181	-	96	74	9	2	-	-	-	488
Heidelberg township, Berks County	62	3	22	31	6	-	-	-	-	521
Heidelberg township, Lebanon County	144	6	81	38	19	-	-	-	-	449
Heidelberg township, Lehigh County	67	-	8	49	-	-	-	10	-	596
Heidelberg township, York County	103	-	43	37	23	-	-	-	-	518
Heilwood CDP, Indiana County	35	4	24	7	-	-	-	-	-	425
Hellam township, York County	367	8	72	146	141	-	-	-	-	688
Hellertown borough, Northampton County	583	33	194	264	82	10	-	-	-	561
Hemlock township, Columbia County	55	4	27	24	-	-	-	-	-	439
Hempfield township, Mercer County	227	11	71	134	11	-	-	-	-	541
Hempfield township, Westmoreland County	2 207	162	1 097	682	142	32	33	59	-	477
Henderson township, Huntingdon County	39	3	26	10	-	-	-	-	-	421
Henderson township, Jefferson County	34	-	25	9	-	-	-	-	-	417
Henry Clay township, Fayette County	130	19	88	17	3	3	-	-	-	348
Hepburn township, Lycoming County	116	12	80	21	3	-	-	-	-	391
Hereford township, Berks County	111	-	54	47	4	6	-	-	-	511
Hermie CDP, Westmoreland County	164	19	126	19	-	-	-	-	-	379
Hermitage city, Mercer County	1 561	183	456	762	149	11	-	-	-	529
Hemdon borough, Northumberland County	43	6	35	2	-	-	-	-	-	334
Herrick township, Bradford County	15	-	12	3	-	-	-	-	-	425
Herrick township, Susquehanna County	20	-	11	7	-	-	-	-	2	492
Hershey CDP, Dauphin County	2 225	133	352	1 044	410	202	70	14	-	658
Hickory township, Forest County	14	-	14	-	-	-	-	-	-	350
Hickory township, Lawrence County	94	-	66	28	-	-	-	-	-	472
Highland township, Adams County	34	8	10	12	4	-	-	-	-	494
Highland township, Chester County	53	5	9	15	11	8	5	-	-	619
Highland township, Clarion County	20	4	9	7	-	-	-	-	-	463
Highland township, Elk County	10	-	10	-	-	-	-	-	-	425
Highland Park CDP, Mifflin County	142	-	55	77	10	-	-	-	-	524
Highspire borough, Dauphin County	555	91	159	268	32	5	-	-	-	515
Hiller CDP, Fayette County	86	18	23	38	7	-	-	-	-	514
Hillsgrove township, Sullivan County	11	6	2	3	-	-	-	-	-	242
Hilltown township, Bucks County	604	27	99	283	70	62	45	18	-	671
Hokendauqua CDP, Lehigh County	306	27	44	184	51	-	-	-	-	648
Hollenback township, Luzerne County	18	-	10	6	2	-	-	-	-	475
Hollidaysburg borough, Blair County	884	51	444	300	81	8	-	-	-	466
Homeacre-Lyndora CDP, Butler County	816	46	315	407	48	-	-	-	-	515
Homer township, Potter County	11	-	4	2	5	-	-	-	-	538
Homer City borough, Indiana County	212	15	162	33	-	-	-	2	-	401
Homestead borough, Allegheny County	866	317	320	195	25	9	-	-	-	331
Hometown CDP, Schuylkill County	24	7	17	-	-	-	-	-	-	325
Homewood borough, Beaver County	10	-	10	-	-	-	-	-	-	458
Honesdale borough, Wayne County	885	143	395	317	20	10	-	-	-	443
Honey Brook borough, Chester County	144	15	25	67	30	7	-	-	-	610
Honey Brook township, Chester County	357	20	102	93	37	21	20	64	-	618
Hookstown borough, Beaver County	8	-	3	5	-	-	-	-	-	510
Hooversville borough, Somerset County	61	23	30	8	-	-	-	-	-	277
Hop Bottom borough, Susquehanna County	24	-	15	9	-	-	-	-	-	479
Hopewell township, Beaver County	637	66	215	232	102	22	-	-	-	572
Hopewell borough, Bedford County	26	7	19	-	-	-	-	-	-	288
Hopewell township, Bedford County	80	11	56	13	-	-	-	-	-	382
Hopewell township, Cumberland County	43	2	14	22	5	-	-	-	-	546
Hopewell township, Huntingdon County	34	4	25	5	-	-	-	-	-	333
Hopewell township, Washington County	33	2	18	11	2	-	-	-	-	456
Hopewell township, York County	106	-	32	58	13	3	-	-	-	614
Hopwood CDP, Fayette County	221	35	147	34	5	-	-	-	-	388
Horsham CDP, Montgomery County	1 546	19	22	620	541	344	-	-	-	797
Horsham township, Montgomery County	2 331	19	30	705	1 187	385	5	-	-	821
Horton township, Elk County	79	4	65	10	-	-	-	-	-	401
Houserville CDP, Centre County	117	-	57	29	28	3	-	-	-	513
Houston borough, Washington County	249	36	139	68	6	-	-	-	-	426
Houtzdale borough, Clearfield County	73	-	55	18	-	-	-	-	-	402
Hovey township, Armstrong County	4	-	4	-	-	-	-	-	-	325
Howard borough, Centre County	67	-	42	24	1	-	-	-	-	472
Howard township, Centre County	36	2	18	16	-	-	-	-	-	480
Howe township, Forest County	10	3	7	-	-	-	-	-	-	325
Howe township, Perry County	7	-	3	2	-	-	-	-	-	563
Hubble township, Schuylkill County	39	-	32	7	-	-	-	-	-	413
Hughestown borough, Luzerne County	59	3	31	21	4	-	-	-	-	484
Hughesville borough, Lycoming County	367	44	245	73	5	-	-	-	-	426
Hulmeville borough, Bucks County	73	-	6	24	27	16	-	-	-	786
Hummelstown borough, Dauphin County	767	58	271	378	60	-	-	-	-	527
Hummels Wharf CDP, Snyder County	80	13	33	34	-	-	-	-	-	375
Hunker borough, Westmoreland County	14	-	11	3	-	-	-	-	-	440
Hunlock township, Luzerne County	74	4	38	27	5	-	-	-	-	464
Huntingdon borough, Huntingdon County	1 040	222	630	180	-	8	-	-	-	388
Huntington township, Adams County	107	4	20	63	20	-	-	-	-	608
Huntington township, Luzerne County	63	2	43	18	-	-	-	-	-	455
Huston township, Blair County	52	10	36	6	-	-	-	-	-	327
Huston township, Centre County	49	-	37	10	2	-	-	-	-	397
Huston township, Clearfield County	52	11	31	10	-	-	-	-	-	417
Hyde CDP, Clearfield County	144	54	74	16	-	-	-	-	-	312
Hyde Park borough, Westmoreland County	54	-	35	19	-	-	-	-	-	469
Hydetown borough, Crawford County	37	7	28	2	-	-	-	-	-	356
Hyndman borough, Bedford County	68	26	30	12	-	-	-	-	-	383
Imperial-Enlow CDP, Allegheny County	322	14	128	143	25	12	-	-	-	518
Independence township, Beaver County	102	4	60	35	3	-	-	-	-	474
Independence township, Washington County	64	2	42	11	6	3	-	-	-	429

Table 30. **Gross Rent: 2000**—Con.

[Data based on a sample (except Tables 65-68). For information on confidentiality protection, coverage, sampling error, and nonsampling error, see Appendix G. For location of definitions, see "How to Use This Census Report"]

State County Place and County Subdivision	Specified renter-occupied housing units paying cash rent	Gross rent							
		Less than \$250	\$250 to \$499	\$500 to \$749	\$750 to \$999	\$1,000 to \$1,499	\$1,500 to \$1,999	\$2,000 or more	Median (dollars)
PLACE AND COUNTY SUBDIVISION—Con.									
Indiana township, Allegheny County	233	-	64	101	56	12	-	-	579
Indiana borough, Indiana County	2 851	262	1 570	657	228	103	31	-	447
Indian Lake borough, Somerset County	6	-	2	4	-	-	-	-	625
Industry borough, Beaver County	88	5	44	35	4	-	-	-	479
Ingram borough, Allegheny County	518	5	234	265	14	-	-	-	511
Iola CDP, Columbia County	21	5	12	4	-	-	-	-	394
Irvona borough, Clearfield County	22	3	13	6	-	-	-	-	375
Irwin township, Venango County	58	4	39	15	-	-	-	-	417
Irwin borough, Westmoreland County	1 130	56	556	480	35	3	-	-	487
Ivlyland borough, Bucks County	28	-	-	9	13	6	-	-	850
Jackson township, Butler County	184	-	87	81	16	-	-	-	508
Jackson township, Cambria County	155	10	89	39	17	-	-	-	469
Jackson township, Columbia County	18	3	10	5	-	-	-	-	367
Jackson township, Dauphin County	36	2	20	12	2	-	-	-	436
Jackson township, Greene County	17	6	11	-	-	-	-	-	271
Jackson township, Huntingdon County	14	-	10	4	-	-	-	-	463
Jackson township, Lebanon County	313	-	100	101	12	41	50	9	571
Jackson township, Luzerne County	70	9	16	31	10	4	-	-	542
Jackson township, Lycoming County	5	-	5	-	-	-	-	-	358
Jackson township, Mercer County	26	2	11	8	5	-	-	-	500
Jackson township, Monroe County	220	-	52	85	38	41	2	2	661
Jackson township, Northumberland County	24	2	20	2	-	-	-	-	408
Jackson township, Perry County	22	-	10	10	-	2	-	-	505
Jackson township, Snyder County	53	-	42	9	2	-	-	-	452
Jackson township, Susquehanna County	29	-	23	4	2	-	-	-	431
Jackson township, Tioga County	90	5	64	21	-	-	-	-	446
Jackson township, Venango County	67	2	52	13	-	-	-	-	391
Jackson township, York County	200	-	79	96	25	-	-	-	538
Jackson Center borough, Mercer County	15	-	9	6	-	-	-	-	481
Jacksonville CDP, Indiana County	69	2	42	22	3	-	-	-	444
Jacobus borough, York County	62	-	13	31	16	2	-	-	561
Jamestown borough, Mercer County	65	3	30	32	-	-	-	-	496
Jamison City CDP, Columbia County	9	-	6	3	-	-	-	-	438
Jay township, Elk County	79	5	50	21	-	3	-	-	410
Jeannette city, Westmoreland County	1 482	247	828	371	36	-	-	-	391
Jeddo borough, Luzerne County	10	10	-	-	-	-	-	-	225
Jefferson township, Berks County	38	-	15	15	5	3	-	-	533
Jefferson township, Butler County	228	18	118	78	8	6	-	-	474
Jefferson township, Dauphin County	4	-	4	-	-	-	-	-	350
Jefferson township, Fayette County	94	7	72	10	-	5	-	-	374
Jefferson borough, Greene County	23	2	9	9	3	-	-	-	508
Jefferson township, Greene County	109	5	62	33	9	-	-	-	452
Jefferson township, Lackawanna County	87	-	74	7	6	-	-	-	449
Jefferson township, Mercer County	40	4	36	-	-	-	-	-	331
Jefferson township, Somerset County	42	3	30	9	-	-	-	-	371
Jefferson township, Washington County	28	3	20	5	-	-	-	-	417
Jefferson borough, York County	35	-	14	21	-	-	-	-	525
Jefferson Hills borough, Allegheny County	750	39	65	354	271	21	-	-	705
Jenkins township, Luzerne County	260	17	92	97	54	-	-	-	538
Jenkintown borough, Montgomery County	714	9	50	327	250	78	-	-	710
Jenks township, Forest County	80	22	39	19	-	-	-	-	336
Jenner township, Somerset County	177	8	97	61	11	-	-	-	431
Jennerstown borough, Somerset County	29	6	20	3	-	-	-	-	321
Jermyn borough, Lackawanna County	228	60	116	52	-	-	-	-	383
Jerome CDP, Somerset County	80	-	60	20	-	-	-	-	374
Jersey Shore borough, Lycoming County	713	-	561	152	-	-	-	-	430
Jerseytown CDP, Columbia County	-	-	-	-	-	-	-	-	-
Jessup borough, Lackawanna County	415	21	171	194	18	11	-	-	513
Jessup township, Susquehanna County	10	1	7	2	-	-	-	-	420
Jim Thorpe borough, Carbon County	381	63	215	103	-	-	-	-	445
Johnsonburg borough, Elk County	289	67	200	22	-	-	-	-	363
Johnstown city, Cambria County	5 272	1 821	2 822	575	34	11	9	-	318
Jones township, Elk County	64	3	49	10	2	-	-	-	411
Jonestown CDP, Columbia County	-	-	-	-	-	-	-	-	-
Jonestown borough, Lebanon County	142	2	95	41	4	-	-	-	457
Jordan township, Clearfield County	5	-	5	-	-	-	-	-	275
Jordan township, Lycoming County	21	-	13	8	-	-	-	-	482
Jordan township, Northumberland County	9	-	8	1	-	-	-	-	394
Julian CDP, Centre County	12	-	7	5	-	-	-	-	475
Juniata township, Bedford County	23	4	16	3	-	-	-	-	363
Juniata township, Blair County	35	7	22	6	-	-	-	-	386
Juniata township, Huntingdon County	32	-	19	11	-	2	-	-	483
Juniata township, Perry County	28	3	10	13	2	-	-	-	525
Juniata Terrace borough, Mifflin County	25	-	9	16	-	-	-	-	525
Kane borough, McKean County	575	98	371	87	19	-	-	-	388
Karns City borough, Butler County	25	-	18	7	-	-	-	-	445
Karhaus township, Clearfield County	24	-	22	2	-	-	-	-	393
Keating township, McKean County	117	5	85	27	-	-	-	-	422
Keating township, Potter County	15	-	11	4	-	-	-	-	439
Kelly township, Union County	507	110	166	114	71	27	19	-	481
Kenhorst borough, Berks County	117	10	28	48	31	-	-	-	537
Kenilworth CDP, Chester County	212	-	14	180	12	6	-	-	611
Kennedy township, Allegheny County	263	7	28	162	58	8	-	-	651
Kennedy Township CDP, Allegheny County	263	7	28	162	58	8	-	-	651
Kennett township, Chester County	433	17	23	40	53	39	136	125	1 655
Kennett Square borough, Chester County	779	-	96	498	145	28	-	-	642
Kidder township, Carbon County	61	-	13	38	10	-	-	-	646
Kilbuck township, Allegheny County	13	-	5	6	-	2	-	-	569
Kimmel township, Bedford County	42	-	34	8	-	-	-	-	420

Table 30. **Gross Rent: 2000**—Con.

[Data based on a sample (except Tables 65-68). For information on confidentiality protection, coverage, sampling error, and nonsampling error, see Appendix G. For location of definitions, see "How to Use This Census Report"]

State County Place and County Subdivision	Specified renter-occupied housing units paying cash rent	Gross rent								Median (dollars)
		Less than \$250	\$250 to \$499	\$500 to \$749	\$750 to \$999	\$1,000 to \$1,499	\$1,500 to \$1,999	\$2,000 or more		
PLACE AND COUNTY SUBDIVISION—Con.										
King township, Bedford County	58	11	37	10	-	-	-	-	-	419
King of Prussia CDP, Montgomery County	3 292	27	31	480	1 752	934	56	12	-	894
Kingsley township, Forest County	7	-	5	2	-	-	-	-	-	485
Kingston borough, Luzerne County	2 592	242	1 028	1 066	195	61	-	-	-	505
Kingston township, Luzerne County	327	16	172	121	18	-	-	-	-	475
Kiskiminetas township, Armstrong County	246	7	132	93	14	-	-	-	-	449
Kistler borough, Mifflin County	26	-	12	14	-	-	-	-	-	506
Kittanning borough, Armstrong County	1 098	221	656	198	8	15	-	-	-	369
Kittanning township, Armstrong County	101	4	85	12	-	-	-	-	-	385
Kline township, Schuylkill County	79	4	44	24	5	-	2	-	-	453
Klingerstown CDP, Schuylkill County	5	2	3	-	-	-	-	-	-	408
Knox borough, Clarion County	162	35	80	42	5	-	-	-	-	405
Knox township, Clarion County	17	1	16	-	-	-	-	-	-	325
Knox township, Clearfield County	17	5	12	-	-	-	-	-	-	279
Knox township, Jefferson County	20	6	12	-	-	2	-	-	-	310
Knoxville borough, Tioga County	59	2	35	17	5	-	-	-	-	425
Koppel borough, Beaver County	76	-	38	33	5	-	-	-	-	500
Kratzerville CDP, Snyder County	25	-	20	5	-	-	-	-	-	445
Kreamer CDP, Snyder County	49	7	29	11	2	-	-	-	-	402
Kulpmont borough, Northumberland County	225	54	117	47	-	-	-	7	-	329
Kulpsville CDP, Montgomery County	611	125	80	107	93	183	23	-	-	704
Kutztown borough, Berks County	873	78	199	369	110	97	20	-	-	611
Laceyville borough, Wyoming County	66	6	36	22	2	-	-	-	-	476
Lack township, Juniata County	21	2	19	-	-	-	-	-	-	344
Lackawannock township, Mercer County	78	10	58	5	5	-	-	-	-	375
Lackawaxen township, Pike County	183	4	56	95	25	3	-	-	-	591
Lafayette township, McKean County	39	7	24	8	-	-	-	-	-	397
Lafin borough, Luzerne County	25	3	-	13	9	-	-	-	-	675
Lake township, Luzerne County	57	-	27	22	6	2	-	-	-	519
Lake township, Mercer County	26	6	16	4	-	-	-	-	-	363
Lake township, Wayne County	209	5	88	96	20	-	-	-	-	522
Lake City borough, Erie County	197	35	90	59	8	-	5	-	-	425
Lake Heritage CDP, Adams County	51	-	-	-	23	28	-	-	-	1 022
Lake Meade CDP, Adams County	4	-	-	4	-	-	-	-	-	725
Lake Wynonah CDP, Schuylkill County	21	-	4	4	13	-	-	-	-	805
Lamar township, Clinton County	56	16	25	15	-	-	-	-	-	392
Lancaster township, Butler County	87	4	33	35	15	-	-	-	-	515
Lancaster city, Lancaster County	10 885	1 075	4 676	4 028	963	132	11	-	-	488
Lancaster township, Lancaster County	2 315	49	242	1 300	548	135	4	37	-	666
Landingville borough, Schuylkill County	4	-	4	-	-	-	-	-	-	425
Landisburg borough, Perry County	8	-	3	5	-	-	-	-	-	625
Lanesboro borough, Susquehanna County	97	38	42	15	-	2	-	-	-	335
Langhorne borough, Bucks County	191	-	30	110	39	10	2	-	-	649
Langhorne Manor borough, Bucks County	43	-	8	17	10	6	2	-	-	675
Lansdale borough, Montgomery County	2 791	77	199	1 691	622	191	-	11	-	672
Lansdowne borough, Delaware County	1 700	50	247	957	344	85	17	-	-	647
Lansford borough, Carbon County	545	106	325	106	8	-	-	-	-	385
La Plume township, Lackawanna County	46	7	20	19	-	-	-	-	-	433
Laporte borough, Sullivan County	13	2	9	2	-	-	-	-	-	332
Laporte township, Sullivan County	7	2	5	-	-	-	-	-	-	413
Larimer township, Somerset County	14	2	10	2	-	-	-	-	-	388
Larksville borough, Luzerne County	330	19	158	121	17	15	-	-	-	463
Lathrop township, Susquehanna County	42	2	21	19	-	-	-	-	-	450
Latimore township, Adams County	74	-	18	43	13	-	-	-	-	550
Latrobe city, Westmoreland County	1 295	219	814	209	32	21	-	-	-	386
Laureldale borough, Berks County	213	7	53	114	39	-	-	-	-	557
Laurel Mountain borough, Westmoreland County	7	-	2	5	-	-	-	-	-	575
Laurel Run borough, Luzerne County	23	2	15	6	-	-	-	-	-	435
Lausanne township, Carbon County	8	4	2	2	-	-	-	-	-	325
Lavelle-Locustdale CDP, Schuylkill County	12	6	6	-	-	-	-	-	-	275
Lawnton CDP, Dauphin County	463	46	108	193	116	-	-	-	-	554
Lawrence township, Clearfield County	496	127	259	105	-	5	-	-	-	333
Lawrence township, Tioga County	67	1	41	25	-	-	-	-	-	467
Lawrence Park township, Erie County	228	6	131	77	14	-	-	-	-	441
Lawrence Park CDP, Erie County	228	6	131	77	14	-	-	-	-	441
Lawrenceville borough, Tioga County	98	21	53	18	4	2	-	-	-	425
Lawson Heights CDP, Westmoreland County	195	-	148	47	-	-	-	-	-	472
Leacock township, Lancaster County	391	34	193	121	31	12	-	-	-	463
Leacock-Leola-Bareville CDP, Lancaster County	741	31	138	452	99	21	-	-	-	596
Lebanon city, Lebanon County	4 921	774	2 644	1 336	167	-	-	-	-	411
Lebanon township, Wayne County	19	-	6	-	-	2	-	-	-	535
Lebanon South CDP, Lebanon County	102	-	20	66	16	-	-	-	-	665
LeBoeuf township, Erie County	50	2	27	21	-	-	-	-	-	460
Leechburg borough, Armstrong County	388	76	209	79	18	-	6	-	-	379
Leesport borough, Berks County	167	2	42	103	18	2	-	-	-	581
Leet township, Allegheny County	61	5	16	33	5	2	-	-	-	534
Leetsdale borough, Allegheny County	213	49	98	50	7	9	-	-	-	399
Lehigh township, Carbon County	10	-	8	2	-	-	-	-	-	463
Lehigh township, Northampton County	203	-	44	131	28	-	-	-	-	589
Lehigh township, Wayne County	94	-	32	49	11	2	-	-	-	596
Lehighton borough, Carbon County	990	143	459	321	38	20	9	-	-	453
Lehman township, Luzerne County	143	5	85	42	11	-	-	-	-	454
Lehman township, Pike County	340	-	20	73	180	67	-	-	-	858
Leidy township, Clinton County	10	8	-	2	-	-	-	-	-	188
Leith-Hatfield CDP, Fayette County	114	-	44	57	13	-	-	-	-	656
Lemon township, Wyoming County	65	2	40	12	11	-	-	-	-	466
Lemont CDP, Centre County	209	15	57	74	36	27	-	-	-	632
Lemoyne borough, Cumberland County	811	12	318	354	97	30	-	-	-	527
Lenape Heights CDP, Armstrong County	85	18	32	22	13	-	-	-	-	453

Table 30. **Gross Rent: 2000—Con.**

[Data based on a sample (except Tables 65-68). For information on confidentiality protection, coverage, sampling error, and nonsampling error, see Appendix G. For location of definitions, see "How to Use This Census Report"]

State County Place and County Subdivision	Specified renter-occupied housing units paying cash rent	Gross rent								Median (dollars)
		Less than \$250	\$250 to \$499	\$500 to \$749	\$750 to \$999	\$1,000 to \$1,499	\$1,500 to \$1,999	\$2,000 or more		
PLACE AND COUNTY SUBDIVISION—Con.										
Lenhartsville borough, Berks County	29	-	12	9	8	-	-	-	-	518
Lenox township, Susquehanna County	60	8	37	14	1	-	-	-	-	419
Le Raysville borough, Bradford County	32	3	13	14	-	2	-	-	-	500
Le Roy township, Bradford County	21	-	20	1	-	-	-	-	-	381
Letterkenny township, Franklin County	87	3	39	33	12	-	-	-	-	509
Levittown CDP, Bucks County	2 533	88	169	1 177	651	448	-	-	-	723
Lewis township, Lycoming County	80	3	59	16	2	-	-	-	-	419
Lewis township, Northumberland County	48	3	26	17	2	-	-	-	-	425
Lewis township, Union County	63	2	26	35	-	-	-	-	-	509
Lewisberry borough, York County	59	-	20	30	7	2	-	-	-	548
Lewisburg borough, Union County	979	74	415	330	111	22	7	20	-	500
Lewis Run borough, McKean County	53	11	26	14	2	-	-	-	-	431
Lewistown borough, Mifflin County	2 063	464	1 223	315	37	24	-	-	-	371
Liberty township, Adams County	39	3	17	17	-	2	-	-	-	496
Liberty borough, Allegheny County	129	5	68	41	10	5	-	-	-	484
Liberty township, Bedford County	76	14	39	23	-	-	-	-	-	423
Liberty township, Centre County	70	-	46	22	2	-	-	-	-	430
Liberty township, McKean County	117	19	68	28	-	2	-	-	-	390
Liberty township, Mercer County	33	2	12	14	5	-	-	-	-	558
Liberty township, Montour County	47	-	28	14	5	-	-	-	-	484
Liberty township, Susquehanna County	50	1	28	17	4	-	-	-	-	475
Liberty borough, Tioga County	23	3	14	6	-	-	-	-	-	431
Liberty township, Tioga County	32	4	13	15	-	-	-	-	-	483
Licking township, Clarion County	38	4	28	6	-	-	-	-	-	361
Licking Creek township, Fulton County	65	4	43	18	-	-	-	-	-	407
Lightstreet CDP, Columbia County	46	-	32	14	-	-	-	-	-	410
Ligonier borough, Westmoreland County	303	13	151	129	5	5	-	-	-	478
Ligonier township, Westmoreland County	334	7	174	134	19	-	-	-	-	488
Lilly borough, Cambria County	69	18	49	-	-	2	-	-	-	355
Lima CDP, Delaware County	502	-	-	27	13	332	37	93	1 190	
Limerick township, Montgomery County	954	-	50	140	288	444	24	8	999	
Lime Ridge CDP, Columbia County	62	4	35	23	-	-	-	-	-	456
Limestone township, Clarion County	62	9	48	5	-	-	-	-	-	371
Limestone township, Lycoming County	55	2	26	23	4	-	-	-	-	498
Limestone township, Montour County	19	4	9	6	-	-	-	-	-	428
Limestone township, Union County	30	3	11	12	2	2	-	-	-	517
Limestone township, Warren County	9	3	6	-	-	-	-	-	-	325
Lincoln borough, Allegheny County	25	-	15	8	2	-	-	-	-	436
Lincoln township, Bedford County	11	2	7	2	-	-	-	-	-	465
Lincoln township, Huntingdon County	9	-	9	-	-	-	-	-	-	288
Lincoln township, Somerset County	41	5	19	17	-	-	-	-	-	475
Lincolnton CDP, Crawford County	-	-	-	-	-	-	-	-	-	-
Linesville borough, Crawford County	163	32	101	30	-	-	-	-	-	359
Linglestown CDP, Dauphin County	273	-	37	120	50	66	-	-	-	669
Lintown CDP, Union County	132	-	52	37	43	-	-	-	-	532
Linwood CDP, Delaware County	285	-	86	130	55	14	-	-	-	603
Lionville-Marchwood CDP, Chester County	899	-	18	113	580	188	-	-	-	850
Litchfield township, Bradford County	32	4	19	9	-	-	-	-	-	468
Littitz borough, Lancaster County	1 306	15	389	727	159	16	-	-	-	566
Little Beaver township, Lawrence County	38	-	28	10	-	-	-	-	-	417
Little Britain township, Lancaster County	87	-	19	36	24	8	-	-	-	673
Little Mahanoy township, Northumberland County	12	6	4	2	-	-	-	-	-	275
Little Meadows borough, Susquehanna County	15	2	11	2	-	-	-	-	-	419
Littlestown borough, Adams County	546	35	292	172	47	-	-	-	-	465
Liverpool borough, Perry County	172	19	111	40	2	-	-	-	-	402
Liverpool township, Perry County	40	-	17	18	2	3	-	-	-	538
Lock Haven city, Clinton County	1 907	469	915	422	57	27	17	-	-	405
Locust township, Columbia County	49	-	25	23	1	-	-	-	-	494
Locustdale CDP, Columbia County	5	-	5	-	-	-	-	-	-	425
Logan township, Blair County	768	25	373	326	28	11	5	-	-	494
Logan township, Clinton County	36	2	26	8	-	-	-	-	-	417
Logan township, Huntingdon County	33	11	16	6	-	-	-	-	-	325
Loganton borough, Clinton County	18	-	6	12	-	-	-	-	-	519
Loganville borough, York County	89	-	42	39	4	4	-	-	-	513
London Britain township, Chester County	36	-	10	16	10	-	-	-	-	714
Londonderry township, Bedford County	67	12	43	12	-	-	-	-	-	349
Londonderry township, Chester County	38	-	11	14	7	6	-	-	-	675
Londonderry township, Dauphin County	196	-	89	73	34	-	-	-	-	513
London Grove township, Chester County	219	6	61	48	104	-	-	-	-	636
Long Branch borough, Washington County	11	2	9	-	-	-	-	-	-	444
Longswamp township, Berks County	212	-	83	117	-	-	-	-	-	559
Lorain borough, Cambria County	71	15	44	8	2	2	-	-	-	395
Lorane CDP, Berks County	7	-	-	7	-	-	-	-	-	575
Loretto borough, Cambria County	34	-	22	12	-	-	-	-	-	464
Lower Allen CDP, Cumberland County	799	99	126	275	117	84	70	28	641	
Lower Allen township, Cumberland County	1 912	186	317	759	433	119	70	28	669	
Lower Alsace township, Berks County	380	-	49	253	72	6	-	-	-	631
Lower Augusta township, Northumberland County	22	4	12	6	-	-	-	-	-	438
Lower Burrell city, Westmoreland County	867	99	441	289	38	-	-	-	-	465
Lower Chanceford township, York County	145	-	51	66	28	-	-	-	-	561
Lower Chichester township, Delaware County ...	314	-	86	143	66	19	-	-	-	623
Lower Frankford township, Cumberland County ...	95	-	25	48	18	4	-	-	-	581
Lower Frederick township, Montgomery County ..	249	-	24	69	102	54	-	-	-	859
Lower Gwynedd township, Montgomery County ..	1 012	6	12	75	73	497	220	129	1 209	
Lower Heidelberg township, Berks County	145	-	18	15	15	74	-	23	1 315	
Lower Macungie township, Lehigh County	832	-	118	260	334	115	5	-	-	795
Lower Mahanoy township, Northumberland County	84	17	53	14	-	-	-	-	-	338
Lower Makefield township, Bucks County	1 267	6	18	24	300	675	181	63	1 167	

Table 30. **Gross Rent: 2000**—Con.

[Data based on a sample (except Tables 65-68). For information on confidentiality protection, coverage, sampling error, and nonsampling error, see Appendix G. For location of definitions, see "How to Use This Census Report"]

State County Place and County Subdivision	Specified renter-occupied housing units paying cash rent	Gross rent								Median (dollars)
		Less than \$250	\$250 to \$499	\$500 to \$749	\$750 to \$999	\$1,000 to \$1,499	\$1,500 to \$1,999	\$2,000 or more		
PLACE AND COUNTY SUBDIVISION—Con.										
Lower Merion township, Montgomery County	5 270	73	287	1 371	1 472	1 480	279	308	904	
Lower Milffin township, Cumberland County	44	2	10	28	4	-	-	-	571	
Lower Milford township, Lehigh County	83	14	35	8	15	11	-	-	473	
Lower Moreland township, Montgomery County ..	455	40	209	123	21	49	13	-	488	
Lower Mount Bethel township, Northampton County	160	-	31	58	65	6	-	-	733	
Lower Nazareth township, Northampton County ..	165	-	35	99	31	-	-	-	635	
Lower Oxford township, Chester County	114	4	20	74	8	8	-	-	623	
Lower Paxton township, Dauphin County	6 188	38	680	3 947	1 306	217	-	-	644	
Lower Pottsgrove township, Montgomery County	541	70	87	151	152	68	13	-	695	
Lower Providence township, Montgomery County	1 481	11	60	522	615	222	51	-	807	
Lower Salford township, Montgomery County	930	130	69	256	384	91	-	-	755	
Lower Saucon township, Northampton County ...	377	8	57	190	73	49	-	-	619	
Lower Southampton township, Bucks County	1 276	8	36	577	421	220	14	-	753	
Lower Swatara township, Dauphin County	277	20	77	137	43	-	-	-	565	
Lower Towamensing township, Carbon County ...	179	8	73	92	6	-	-	-	516	
Lower Turkeyfoot township, Somerset County	30	3	22	5	-	-	-	-	386	
Lower Tyrone township, Fayette County	46	8	30	8	-	-	-	-	373	
Lower Windsor township, York County	261	11	103	121	26	-	-	-	559	
Lower Yoder township, Cambria County	256	34	200	22	-	-	-	-	411	
Lowhill township, Lehigh County	53	2	12	26	10	1	-	2	554	
Loyalhanna township, Westmoreland County	102	12	52	38	-	-	-	-	433	
Loyalsock township, Lycoming County	1 192	137	351	513	150	18	23	-	538	
Lucerne Mines CDP, Indiana County	54	-	38	12	4	-	-	-	461	
Lumber township, Cameron County	6	4	2	-	-	-	-	-	225	
Lumber City borough, Clearfield County	-	-	-	-	-	-	-	-	-	
Lurgan township, Franklin County	73	3	26	33	9	2	-	-	538	
Luzerne township, Fayette County	287	18	165	97	7	-	-	-	445	
Luzerne borough, Luzerne County	530	93	344	87	6	-	-	-	397	
Lycoming township, Lycoming County	68	1	36	29	-	2	-	-	485	
Lykens borough, Dauphin County	165	27	85	43	6	4	-	-	422	
Lykens township, Dauphin County	30	8	16	6	-	-	-	-	340	
Lynn township, Lehigh County	167	-	60	89	8	10	-	-	533	
Lynnwood-Prisedale CDP	185	-	119	60	-	6	-	-	470	
Fayette County (part)	59	-	30	23	-	6	-	-	499	
Westmoreland County (part)	126	-	89	37	-	-	-	-	431	
Lyons borough, Berks County	75	-	9	58	5	3	-	-	619	
McAdoo borough, Schuylkill County	306	52	157	97	-	-	-	-	375	
McAlisterville CDP, Juniata County	124	44	62	9	9	-	-	-	333	
McCalmont township, Jefferson County	35	4	24	7	-	-	-	-	386	
McCandless township, Allegheny County	2 335	78	100	1 354	554	222	10	17	694	
McCandless Township CDP, Allegheny County ..	2 335	78	100	1 354	554	222	10	17	694	
McChesneytown-Loyalhanna CDP, Westmoreland County	190	-	82	108	-	-	-	-	511	
McClure borough, Snyder County	98	4	64	28	2	-	-	-	455	
McConnellsburg borough, Fulton County	251	37	159	51	4	-	-	-	405	
McDonald borough	391	71	167	125	17	7	4	-	439	
Allegheny County (part)	27	-	-	23	4	-	-	-	582	
Washington County (part)	364	71	167	102	13	7	4	-	424	
McEwensville borough, Northumberland County .	30	-	18	10	2	-	-	-	470	
McGovern CDP, Washington County	137	-	49	88	-	-	-	-	518	
McHenry township, Lycoming County	5	-	2	3	-	-	-	-	708	
McIntyre township, Lycoming County	19	-	11	8	-	-	-	-	425	
McKean borough, Erie County	42	-	29	12	1	-	-	-	450	
McKean township, Erie County	84	-	39	45	-	-	-	-	509	
McKeansburg CDP, Schuylkill County	10	-	8	2	-	-	-	-	438	
McKeesport city, Allegheny County	3 659	1 057	1 481	956	134	31	-	-	383	
McKees Rocks borough, Allegheny County	1 392	371	712	284	15	10	-	-	390	
McMurray CDP, Washington County	46	-	9	-	19	9	9	-	950	
McNett township, Lycoming County	4	1	3	-	-	-	-	-	317	
McSherrystown borough, Adams County	499	57	149	277	16	-	-	-	527	
Macungie borough, Lehigh County	565	11	68	228	192	53	13	-	732	
McVeytown borough, Mifflin County	36	6	20	10	-	-	-	-	338	
Madison township, Armstrong County	27	5	18	4	-	-	-	-	375	
Madison township, Clarion County	83	18	57	8	-	-	-	-	333	
Madison township, Columbia County	37	-	19	13	5	-	-	-	488	
Madison township, Lackawanna County	52	-	16	32	4	-	-	-	529	
Madison borough, Westmoreland County	38	-	32	6	-	-	-	-	454	
Madisonburg CDP, Centre County	5	2	3	-	-	-	-	-	358	
Mahaffey borough, Clearfield County	20	4	13	3	-	-	-	-	375	
Mahanoy township, Schuylkill County	15	-	10	5	-	-	-	-	397	
Mahanoy City borough, Schuylkill County	399	82	275	35	7	-	-	-	366	
Mahoning township, Armstrong County	64	13	43	8	-	-	-	-	354	
Mahoning township, Carbon County	150	15	76	41	10	8	-	-	450	
Mahoning township, Lawrence County	123	7	63	53	-	-	-	-	473	
Mahoning township, Montour County	386	34	139	139	53	-	21	-	515	
Maidencreek township, Berks County	202	-	64	68	61	9	-	-	675	
Main township, Columbia County	46	2	26	10	8	-	-	-	479	
Mainville CDP, Columbia County	11	2	9	-	-	-	-	-	425	
Malvern borough, Chester County	491	-	24	124	116	220	-	7	956	
Manchester township, Wayne County	32	6	20	4	2	-	-	-	408	
Manchester borough, York County	368	-	78	233	53	4	-	-	578	
Manchester township, York County	608	-	88	390	95	30	5	-	652	
Manheim borough, Lancaster County	617	20	206	331	60	-	-	-	560	
Manheim township, Lancaster County	2 948	60	553	1 343	766	168	58	-	685	
Manheim township, York County	77	-	20	47	10	-	-	-	579	
Mann township, Bedford County	8	-	8	-	-	-	-	-	350	
Manns Choice borough, Bedford County	26	5	19	2	-	-	-	-	406	

Table 30. **Gross Rent: 2000**—Con.

[Data based on a sample (except Tables 65-68). For information on confidentiality protection, coverage, sampling error, and nonsampling error, see Appendix G. For location of definitions, see "How to Use This Census Report"]

State County Place and County Subdivision	Specified renter-occupied housing units paying cash rent	Gross rent								Median (dollars)
		Less than \$250	\$250 to \$499	\$500 to \$749	\$750 to \$999	\$1,000 to \$1,499	\$1,500 to \$1,999	\$2,000 or more		
PLACE AND COUNTY SUBDIVISION—Con.										
Manor township, Armstrong County	246	34	141	50	21	-	-	-	-	416
Manor township, Lancaster County	1 141	30	346	509	215	32	9	-	-	571
Manor borough, Westmoreland County	121	-	79	32	5	5	-	-	-	454
Manorville borough, Armstrong County	55	-	48	7	-	-	-	-	-	372
Mansfield borough, Tioga County	466	96	217	138	15	-	-	-	-	435
Maple Glen CDP, Montgomery County	204	-	8	5	119	37	23	12	-	939
Mapleton borough, Huntingdon County	18	-	6	12	-	-	-	-	-	569
Marcus Hook borough, Delaware County	431	27	97	209	82	16	-	-	-	623
Marianna borough, Washington County	42	2	28	10	-	-	2	-	-	439
Marietta borough, Lancaster County	345	4	137	187	17	-	-	-	-	523
Marion township, Beaver County	72	-	20	42	8	2	-	-	-	625
Marion township, Berks County	76	-	40	23	9	4	-	-	-	483
Marion township, Butler County	48	5	30	13	-	-	-	-	-	395
Marion township, Centre County	24	-	16	8	-	-	-	-	-	467
Marion Center borough, Indiana County	49	2	30	15	2	-	-	-	-	463
Marion Heights borough, Northumberland County	31	2	20	9	-	-	-	-	-	406
Marklesburg borough, Huntingdon County	8	6	-	2	-	-	-	-	-	183
Markleysburg borough, Fayette County	14	2	10	2	-	-	-	-	-	417
Marlborough township, Montgomery County	127	-	24	49	46	8	-	-	-	695
Marlin CDP, Schuylkill County	81	33	43	5	-	-	-	-	-	375
Marple township, Delaware County	1 345	21	56	389	480	136	200	63	-	798
Mars borough, Butler County	316	48	116	122	28	2	-	-	-	486
Marshall township, Allegheny County	87	-	12	34	30	7	4	-	-	693
Marshallton CDP, Northumberland County	110	37	57	16	-	-	-	-	-	359
Martic township, Lancaster County	137	-	39	66	8	24	-	-	-	561
Martinsburg borough, Blair County	261	41	161	26	33	-	-	-	-	380
Marysville borough, Perry County	271	23	63	170	15	-	-	-	-	567
Mason town borough, Fayette County	447	90	235	103	19	-	-	-	-	376
Matamoras borough, Pike County	260	7	35	117	70	25	-	6	-	663
Maxatawny township, Berks County	213	7	63	89	38	16	-	-	-	586
Mayberry township, Montour County	8	-	3	-	5	-	-	-	-	775
Mayfield borough, Lackawanna County	139	4	112	20	3	-	-	-	-	422
Maytown CDP, Lancaster County	68	-	22	16	30	-	-	-	-	678
Mead township, Warren County	76	4	64	8	-	-	-	-	-	405
Meadowood CDP, Butler County	103	-	22	68	6	7	-	-	-	549
Meadville city, Crawford County	2 815	453	1 546	619	160	37	-	-	-	400
Mechanicsburg borough, Cumberland County	1 482	40	465	708	242	27	-	-	-	575
Mechanicsville CDP, Montour County	329	34	112	132	30	-	21	-	-	515
Mechanicsville borough, Schuylkill County	14	5	2	7	-	-	-	-	-	400
Media borough, Delaware County	1 590	12	203	827	395	148	5	-	-	654
Mehoopany township, Wyoming County	61	3	28	26	4	-	-	-	-	495
Menallen township, Adams County	176	4	78	76	10	8	-	-	-	510
Menallen township, Fayette County	334	128	162	37	7	-	-	-	-	298
Menno township, Mifflin County	75	20	49	4	-	-	-	2	-	342
Mercer township, Butler County	71	8	48	15	-	-	-	-	-	402
Mercer borough, Mercer County	406	66	230	96	14	-	-	-	-	391
Mercersburg borough, Franklin County	291	39	168	66	18	-	-	-	-	412
Meridian CDP, Butler County	123	-	49	59	10	5	-	-	-	542
Meshoppen borough, Wyoming County	79	8	42	21	8	-	-	-	-	456
Meshoppen township, Wyoming County	62	14	19	25	4	-	-	-	-	475
Metal township, Franklin County	54	9	30	15	-	-	-	-	-	350
Mexico CDP, Juniata County	10	-	10	-	-	-	-	-	-	425
Meyersdale borough, Somerset County	286	68	194	24	-	-	-	-	-	317
Middleburg borough, Snyder County	262	58	154	44	6	-	-	-	-	397
Middlebury township, Tioga County	66	5	25	36	-	-	-	-	-	508
Middlecreek township, Snyder County	70	7	42	19	2	-	-	-	-	422
Middlecreek township, Somerset County	41	-	30	9	-	2	-	-	-	395
Middle Paxton township, Dauphin County	230	-	59	113	51	7	-	-	-	635
Middleport borough, Schuylkill County	46	-	35	11	-	-	-	-	-	380
Middlesex township, Butler County	124	4	39	38	32	11	-	-	-	573
Middlesex township, Cumberland County	229	10	122	44	20	33	-	-	-	480
Middle Smithfield township, Monroe County	497	-	96	133	188	80	-	-	-	767
Middle Taylor township, Cambria County	13	5	6	-	2	-	-	-	-	288
Middletown township, Bucks County	3 329	82	137	1 139	1 404	430	87	50	-	796
Middletown borough, Dauphin County	1 881	180	680	753	263	5	-	-	-	534
Middletown township, Delaware County	1 205	21	28	232	169	439	133	183	-	1 122
Middletown CDP, Northampton County	247	-	38	120	82	7	-	-	-	691
Middletown township, Susquehanna County	12	-	10	2	-	-	-	-	-	450
Midland borough, Beaver County	684	204	433	40	7	-	-	-	-	294
Midway CDP, Adams County	233	7	94	80	45	7	-	-	-	530
Midway borough, Washington County	89	-	68	21	-	-	-	-	-	459
Mifflin township, Columbia County	86	-	51	35	-	-	-	-	-	450
Mifflin township, Dauphin County	12	-	2	10	-	-	-	-	-	575
Mifflin borough, Juniata County	93	3	61	27	2	-	-	-	-	456
Mifflin township, Lycoming County	39	2	12	25	-	-	-	-	-	518
Mifflin borough, Union County	395	55	212	107	17	4	-	-	-	428
Mifflintown borough, Juniata County	181	36	120	22	3	-	-	-	-	384
Mifflinville CDP, Columbia County	58	-	27	31	-	-	-	-	-	525
Miles township, Centre County	53	11	24	11	7	-	-	-	-	404
Milesburg borough, Centre County	119	-	60	50	9	-	-	-	-	498
Milford township, Bucks County	300	-	66	102	112	20	-	-	-	670
Milford township, Juniata County	119	8	105	6	-	-	-	-	-	384
Milford borough, Pike County	193	6	46	109	20	9	3	-	-	556
Milford township, Pike County	81	-	15	36	26	4	-	-	-	682
Milford township, Somerset County	48	13	26	3	6	-	-	-	-	339
Milbourne borough, Delaware County	264	7	100	147	6	4	-	-	-	527
Millcreek township, Clarion County	2	-	2	-	-	-	-	-	-	475
Millcreek township, Erie County	5 728	306	2 158	2 198	783	126	93	64	-	558
Mill Creek borough, Huntingdon County	30	-	23	7	-	-	-	-	-	381

Table 30. **Gross Rent: 2000—Con.**

[Data based on a sample (except Tables 65-68). For information on confidentiality protection, coverage, sampling error, and nonsampling error, see Appendix G. For location of definitions, see "How to Use This Census Report"]

State County Place and County Subdivision	Specified renter-occupied housing units paying cash rent	Gross rent								Median (dollars)
		Less than \$250	\$250 to \$499	\$500 to \$749	\$750 to \$999	\$1,000 to \$1,499	\$1,500 to \$1,999	\$2,000 or more		
PLACE AND COUNTY SUBDIVISION—Con.										
Millcreek township, Lebanon County	163	-	81	68	14	-	-	-	-	503
Mill Creek township, Lycoming County	8	-	-	8	-	-	-	-	-	675
Mill Creek township, Mercer County	14	2	5	7	-	-	-	-	-	500
Miller township, Huntingdon County	9	-	7	2	-	-	-	-	-	325
Miller township, Perry County	40	-	25	15	-	-	-	-	-	472
Millersburg borough, Dauphin County	504	84	299	97	13	11	-	-	-	389
Millersville borough, Perry County	36	-	23	13	-	-	-	-	-	444
Millersville borough, Lancaster County	810	108	122	350	159	71	-	-	-	662
Mill Hall borough, Clinton County	171	17	108	44	2	-	-	-	-	426
Millheim borough, Centre County	81	-	37	37	-	7	-	-	-	510
Millstone township, Elk County	3	-	-	3	-	-	-	-	-	525
Millvale borough, Allegheny County	891	85	535	230	35	6	-	-	-	446
Mill Village borough, Erie County	19	-	15	4	-	-	-	-	-	431
Millville borough, Columbia County	157	34	87	36	-	-	-	-	-	399
Milroy CDP, Mifflin County	183	10	164	9	-	-	-	-	-	363
Milton borough, Northumberland County	1 172	213	569	347	43	-	-	-	-	434
Mineral township, Venango County	5	-	2	3	-	-	-	-	-	658
Minersville borough, Schuylkill County	578	98	315	150	15	-	-	-	-	420
Modena borough, Chester County	86	13	17	25	20	9	-	2	-	671
Mohnton borough, Berks County	313	21	169	85	31	7	-	-	-	475
Monaca borough, Beaver County	973	186	470	235	70	12	-	-	-	398
Monaghan township, York County	77	-	19	46	12	-	-	-	-	615
Monessen city, Westmoreland County	829	290	322	180	37	-	-	-	-	368
Monongahela township, Greene County	74	6	54	14	-	-	-	-	-	388
Monongahela city, Washington County	717	100	454	140	23	-	-	-	-	411
Monroe township, Bedford County	17	3	10	4	-	-	-	-	-	413
Monroe borough, Bradford County	30	3	14	8	5	-	-	-	-	467
Monroe township, Bradford County	57	13	27	17	-	-	-	-	-	434
Monroe township, Clarion County	106	2	49	33	20	2	-	-	-	525
Monroe township, Cumberland County	198	16	64	97	21	-	-	-	-	557
Monroe township, Juniata County	97	7	84	6	-	-	-	-	-	343
Monroe township, Snyder County	171	25	73	63	10	-	-	-	-	425
Monroe township, Wyoming County	98	2	63	26	7	-	-	-	-	465
Mont Alto borough, Franklin County	87	14	39	31	3	-	-	-	-	453
Montgomery township, Franklin County	156	-	75	61	10	10	-	-	-	513
Montgomery township, Indiana County	60	6	46	8	-	-	-	-	-	370
Montgomery borough, Lycoming County	223	33	106	77	7	-	-	-	-	460
Montgomery township, Montgomery County	447	-	36	77	122	206	6	-	-	976
Montgomeryville CDP, Montgomery County	319	-	10	53	104	146	6	-	-	979
Montour township, Columbia County	94	15	56	21	2	-	-	-	-	447
Montoursville borough, Lycoming County	548	-	192	325	20	11	-	-	-	558
Montrose borough, Susquehanna County	278	86	143	44	5	-	-	-	-	376
Monument CDP, Centre County	4	-	4	-	-	-	-	-	-	350
Moon township, Allegheny County	2 071	23	622	809	402	202	4	9	-	631
Moore township, Northampton County	254	-	60	115	71	8	-	-	-	642
Moosic borough, Lackawanna County	376	33	180	127	17	19	-	-	-	480
Moreland township, Lycoming County	12	-	8	4	-	-	-	-	-	350
Morgan township, Greene County	87	4	55	28	-	-	-	-	-	411
Morris township, Clearfield County	141	21	74	46	-	-	-	-	-	408
Morris township, Greene County	53	9	34	10	-	-	-	-	-	378
Morris township, Huntingdon County	11	2	5	4	-	-	-	-	-	388
Morris township, Tioga County	32	3	22	4	-	3	-	-	-	380
Morris township, Washington County	48	2	27	19	-	-	-	-	-	479
Morrisville borough, Bucks County	1 769	65	215	1 028	332	129	-	-	-	654
Morrisville CDP, Greene County	229	95	88	38	8	-	-	-	-	332
Morton borough, Delaware County	506	5	111	265	106	12	7	-	-	602
Moscow borough, Lackawanna County	143	4	36	96	5	2	-	-	-	564
Mountainhome CDP, Monroe County	98	-	72	19	7	-	-	-	-	463
Mountain Top CDP, Luzerne County	486	64	275	105	32	10	-	-	-	443
Mount Carbon borough, Schuylkill County	5	-	3	2	-	-	-	-	-	342
Mount Carmel borough, Northumberland County	635	144	427	48	8	8	-	-	-	356
Mount Carmel township, Northumberland County	105	10	76	19	-	19	-	-	-	358
Mount Cobb CDP, Lackawanna County	59	-	46	7	6	-	-	-	-	466
Mount Gretna borough, Lebanon County	5	-	-	2	3	-	-	-	-	758
Mount Gretna Heights CDP, Lebanon County	18	-	5	13	-	-	-	-	-	550
Mount Holly Springs borough, Cumberland County	244	27	101	97	14	5	-	-	-	493
Mount Jewett borough, McKean County	105	22	61	15	7	-	-	-	-	388
Mount Joy township, Adams County	129	-	15	48	43	23	-	-	-	758
Mount Joy borough, Lancaster County	1 048	12	436	512	88	-	-	-	-	530
Mount Joy township, Lancaster County	423	-	138	203	82	-	-	-	-	570
Mount Lebanon township, Allegheny County	3 299	127	950	1 255	685	261	21	-	-	570
Mount Lebanon CDP, Allegheny County	3 299	127	950	1 255	685	261	21	-	-	570
Mount Oliver borough, Allegheny County	714	51	398	213	41	11	-	-	-	447
Mount Penn borough, Berks County	299	4	98	143	46	8	-	-	-	540
Mount Pleasant township, Adams County	135	-	45	44	41	5	-	-	-	549
Mount Pleasant township, Columbia County	64	-	46	18	-	-	-	-	-	441
Mount Pleasant township, Washington County	141	4	58	55	20	4	-	-	-	530
Mount Pleasant township, Wayne County	48	4	29	6	6	3	-	-	-	441
Mount Pleasant borough, Westmoreland County	691	142	363	165	21	-	-	-	-	394
Mount Pleasant township, Westmoreland County	568	61	346	144	6	5	-	-	-	405
Mount Pleasant Mills CDP, Snyder County	35	6	27	2	-	-	-	-	-	365
Mount Pocono borough, Monroe County	351	-	65	177	80	29	-	-	-	677
Mount Union borough, Huntingdon County	508	265	194	20	6	23	-	-	-	243
Mountville borough, Lancaster County	235	-	93	116	18	8	-	-	-	533
Mount Wolf borough, York County	121	2	61	52	6	-	-	-	-	495
Muddy Creek township, Butler County	71	10	53	8	-	-	-	-	-	405
Muhlenberg township, Berks County	994	44	304	425	173	24	-	24	-	573
Muncy borough, Lycoming County	418	-	236	161	16	5	-	-	-	484
Muncy township, Lycoming County	55	4	36	13	-	2	-	-	-	448

Table 30. **Gross Rent: 2000**—Con.

[Data based on a sample (except Tables 65-68). For information on confidentiality protection, coverage, sampling error, and nonsampling error, see Appendix G. For location of definitions, see "How to Use This Census Report"]

State County Place and County Subdivision	Specified renter-occupied housing units paying cash rent	Gross rent								Median (dollars)
		Less than \$250	\$250 to \$499	\$500 to \$749	\$750 to \$999	\$1,000 to \$1,499	\$1,500 to \$1,999	\$2,000 or more		
PLACE AND COUNTY SUBDIVISION—Con.										
Muncy Creek township, Lycoming County	212	53	82	61	11	5	-	-	-	424
Munhall borough, Allegheny County	1 544	152	925	417	42	8	-	-	-	403
Municipality of Monroeville borough, Allegheny County	3 636	179	335	1 931	915	195	57	24	-	684
Municipality of Murysville borough, Westmoreland County	576	10	178	243	75	50	11	9	-	615
Munster township, Cambria County	26	3	15	6	2	-	-	-	-	363
Myerstown borough, Lebanon County	513	29	229	227	14	8	6	-	-	499
Nanticoke city, Luzerne County	1 672	332	901	390	31	18	-	-	-	392
Nanty-Glo borough, Cambria County	255	86	129	40	-	-	-	-	-	371
Napier township, Bedford County	33	7	18	8	-	-	-	-	-	393
Narberth borough, Montgomery County	736	-	39	208	351	117	21	-	-	816
Nazareth borough, Northampton County	1 099	74	275	486	141	25	71	27	-	591
Nelson township, Tioga County	48	20	24	4	-	-	-	-	-	275
Nemacolin CDP, Greene County	117	16	81	12	8	-	-	-	-	403
Nescopeak borough, Luzerne County	228	17	159	52	-	-	-	-	-	413
Nescopeak township, Luzerne County	15	-	8	7	-	-	-	-	-	446
Neshannock township, Lawrence County	680	89	177	287	115	12	-	-	-	613
Nesquehoning borough, Carbon County	284	21	170	93	-	-	-	-	-	456
Nether Providence township, Delaware County ..	548	-	46	177	223	95	7	-	-	790
Nether Providence Township CDP, Delaware County	548	-	46	177	223	95	7	-	-	790
Neville township, Allegheny County	284	11	207	51	15	-	-	-	-	393
New Albany borough, Bradford County	39	2	34	3	-	-	-	-	-	348
New Alexandria borough, Westmoreland County ..	45	-	23	19	-	3	-	-	-	492
New Baltimore borough, Somerset County	17	-	17	-	-	-	-	-	-	335
New Beaver borough, Lawrence County	73	4	47	18	2	2	-	-	-	431
New Berlin borough, Union County	69	4	31	34	-	-	-	-	-	495
Newberry township, York County	552	16	189	263	65	19	-	-	-	547
New Bethlehem borough, Clarion County	198	50	127	17	4	-	-	-	-	355
New Boston-Morea CDP, Schuylkill County	8	-	8	-	-	-	-	-	-	383
New Brighton borough, Beaver County	1 273	249	703	267	46	8	-	-	-	408
New Britain borough, Bucks County	101	5	-	16	40	27	13	-	-	952
New Britain township, Bucks County	319	-	20	71	143	60	19	6	-	831
New Buffalo borough, Perry County	21	5	7	9	-	-	-	-	-	475
Newburg borough, Clearfield County	-	-	-	-	-	-	-	-	-	-
Newburg borough, Cumberland County	24	4	15	5	-	-	-	-	-	400
New Castle city, Lawrence County	3 482	1 025	1 643	686	76	46	6	-	-	365
New Castle township, Schuylkill County	12	-	7	5	-	-	-	-	-	450
New Castle Northwest CDP, Lawrence County	97	7	76	14	-	-	-	-	-	312
New Centerville borough, Somerset County	-	-	-	-	-	-	-	-	-	-
New Columbus borough, Luzerne County	7	-	7	-	-	-	-	-	-	294
New Cumberland borough, Cumberland County ..	928	13	414	386	108	7	-	-	-	519
New Eagle borough, Washington County	149	19	114	16	-	-	-	-	-	402
Newell borough, Fayette County	20	4	14	2	-	-	-	-	-	350
New Florence borough, Westmoreland County ...	75	24	37	11	3	-	-	-	-	398
New Freedom borough, York County	113	-	5	84	6	18	-	-	-	672
New Galilee borough, Beaver County	29	4	20	5	-	-	-	-	-	403
New Garden township, Chester County	498	-	69	276	83	36	8	26	-	606
New Hanover township, Montgomery County	92	-	20	44	10	9	9	-	-	703
New Holland borough, Lancaster County	662	-	204	348	96	14	-	-	-	610
New Hope borough, Bucks County	447	6	32	126	142	102	22	17	-	840
New Kensington city, Westmoreland County	2 308	461	1 260	496	85	-	-	6	-	394
New Kingstown CDP, Cumberland County	56	-	19	30	7	-	-	-	-	604
New Lebanon borough, Mercer County	3	-	3	-	-	-	-	-	-	275
Newlin township, Chester County	46	-	8	11	12	9	6	-	-	833
New London township, Chester County	72	-	6	39	27	-	-	-	-	595
Newmanstown CDP, Lebanon County	135	-	64	62	9	-	-	-	-	518
New Milford borough, Susquehanna County	94	5	62	27	-	-	-	-	-	448
New Milford township, Susquehanna County	62	5	43	14	-	-	-	-	-	373
New Morgan borough, Berks County	8	-	-	6	2	-	-	-	-	667
New Oxford borough, Adams County	306	42	132	103	24	5	-	-	-	475
New Paris borough, Bedford County	11	-	9	2	-	-	-	-	-	394
New Philadelphia borough, Schuylkill County	112	28	72	9	3	-	-	-	-	340
Newport township, Luzerne County	488	48	238	175	27	-	-	-	-	468
Newport borough, Perry County	299	16	190	78	12	3	-	-	-	440
New Ringgold borough, Schuylkill County	29	-	20	7	2	-	-	-	-	438
Newry borough, Blair County	41	-	32	9	-	-	-	-	-	462
New Salem borough, York County	30	2	2	23	3	-	-	-	-	571
New Salem-Buffington CDP, Fayette County	41	6	35	-	-	-	-	-	-	380
New Sewickley township, Beaver County	175	5	93	46	23	8	-	-	-	483
New Stanton borough, Westmoreland County	452	76	150	216	10	-	-	-	-	500
Newton township, Lackawanna County	108	5	48	39	6	5	-	5	-	504
Newton Hamilton borough, Mifflin County	11	-	11	-	-	-	-	-	-	419
Newtown borough, Bucks County	297	-	17	125	80	58	17	-	-	804
Newtown township, Bucks County	841	55	60	68	233	354	60	11	-	1 005
Newtown township, Delaware County	837	36	18	321	177	86	127	72	-	816
Newtown CDP, Schuylkill County	10	-	8	2	-	-	-	-	-	375
Newtown Grant CDP, Bucks County	175	-	-	23	34	77	41	-	-	1 134
New Vernon township, Mercer County	17	3	14	-	-	-	-	-	-	379
Newville borough, Cumberland County	264	10	123	115	12	4	-	-	-	499
New Washington borough, Clearfield County	4	2	2	-	-	-	-	-	-	250
New Wilmington borough, Lawrence County	236	7	116	81	25	6	-	1	-	495
Nicholson township, Fayette County	88	16	60	10	2	-	-	-	-	388
Nicholson borough, Wyoming County	55	10	28	17	-	-	-	-	-	415
Nicholson township, Wyoming County	51	-	36	15	-	-	-	-	-	438
Nippenose township, Lycoming County	23	-	15	8	-	-	-	-	-	421
Nixon CDP, Butler County	10	-	10	-	-	-	-	-	-	458
Nockamixon township, Bucks County	198	-	46	84	55	13	-	-	-	696
Norristown borough, Montgomery County	6 103	365	1 163	2 799	1 426	305	45	-	-	632

Table 30. **Gross Rent: 2000**—Con.

[Data based on a sample (except Tables 65-68). For information on confidentiality protection, coverage, sampling error, and nonsampling error, see Appendix G. For location of definitions, see "How to Use This Census Report"]

State County Place and County Subdivision	Specified renter-occupied housing units paying cash rent	Gross rent								Median (dollars)
		Less than \$250	\$250 to \$499	\$500 to \$749	\$750 to \$999	\$1,000 to \$1,499	\$1,500 to \$1,999	\$2,000 or more		
PLACE AND COUNTY SUBDIVISION—Con.										
North Abington township, Lackawanna County	9	-	2	3	4	-	-	-	-	592
Northampton township, Bucks County	847	25	4	49	247	274	149	99	-	1 131
Northampton borough, Northampton County	897	114	396	276	111	-	-	-	-	478
Northampton township, Somerset County	-	-	-	-	-	-	-	-	-	-
North Annville township, Lebanon County	128	-	70	45	13	-	-	-	-	491
North Apollo borough, Armstrong County	111	26	52	33	-	-	-	-	-	415
North Beaver township, Lawrence County	150	15	80	51	4	-	-	-	-	464
North Belle Vernon borough, Westmoreland County	272	8	162	79	23	-	-	-	-	460
North Bethlehem township, Washington County	59	-	45	8	2	4	-	-	-	424
North Braddock borough, Allegheny County	1 022	212	359	379	64	8	-	-	-	456
North Branch township, Wyoming County	-	-	-	-	-	-	-	-	-	-
North Buffalo township, Armstrong County	98	4	57	33	-	4	-	-	-	474
North Catasauqua borough, Northampton County	210	8	80	76	39	7	-	-	-	540
North Centre township, Columbia County	40	6	16	15	3	-	-	-	-	480
North Charleroi borough, Washington County	216	65	125	20	6	-	-	-	-	357
North Codorus township, York County	271	24	79	143	25	-	-	-	-	539
North Cornwall township, Lebanon County	791	64	160	427	134	6	-	-	-	602
North Coventry township, Chester County	810	7	61	561	150	31	-	-	-	652
North East borough, Erie County	702	132	398	127	39	6	-	-	-	404
North East township, Erie County	265	-	154	96	15	-	-	-	-	481
Northeast Madison township, Perry County	20	3	6	5	6	-	-	-	-	517
Northern Cambria borough, Cambria County	393	73	282	34	-	4	-	-	-	314
North Fayette township, Allegheny County	1 213	15	111	480	233	358	16	-	-	750
North Franklin township, Washington County	453	89	297	60	-	7	-	-	-	348
North Heidelberg township, Berks County	39	3	15	13	-	6	2	-	-	538
North Hopewell township, York County	50	-	13	24	13	-	-	-	-	583
North Huntingdon township, Westmoreland County	1 146	70	546	446	75	-	9	-	-	482
North Irwin borough, Westmoreland County	119	6	81	30	2	-	-	-	-	427
North Lebanon township, Lebanon County	508	27	188	234	49	10	-	-	-	519
North Londonderry township, Lebanon County	225	-	125	59	32	9	-	-	-	487
North Mahoning township, Indiana County	33	12	15	4	2	-	-	-	-	316
North Manheim township, Schuylkill County	118	-	68	50	-	-	-	-	-	425
North Middleton township, Cumberland County	831	-	95	532	132	72	-	-	-	666
Northmoreland township, Wyoming County	27	-	16	6	2	3	-	-	-	484
North Newton township, Cumberland County	89	15	44	19	9	2	-	-	-	435
North Philipsburg CDP, Centre County	39	-	28	11	-	-	-	-	-	453
North Sewickley township, Beaver County	231	-	90	123	18	-	-	-	-	535
North Shenango township, Crawford County	36	-	19	17	-	-	-	-	-	495
North Strabane township, Washington County	358	-	125	145	48	40	-	-	-	579
North Towanda township, Bradford County	134	83	41	10	-	-	-	-	-	217
Northumberland borough, Northumberland County	528	32	345	151	-	-	-	-	-	430
North Union township, Fayette County	1 226	237	722	233	34	-	-	-	-	408
North Union township, Schuylkill County	58	2	42	8	6	-	-	-	-	368
North Vandergrift-Pleasant View CDP, Armstrong County	121	12	76	33	-	-	-	-	-	397
North Versailles township, Allegheny County	1 318	152	649	415	102	-	-	-	-	463
North Versailles CDP, Allegheny County	1 318	152	649	415	102	-	-	-	-	463
North Wales borough, Montgomery County	363	-	40	222	82	19	-	-	-	644
Northwest Harborcreek CDP, Erie County	570	123	232	190	19	6	-	-	-	434
North Whitehall township, Lehigh County	606	-	134	364	74	34	-	-	-	619
North Woodbury township, Blair County	134	18	44	29	4	30	9	-	-	512
North York borough, York County	276	5	149	98	16	8	-	-	-	482
Norwegian township, Schuylkill County	100	33	57	10	-	-	-	-	-	393
Norwich township, McKean County	20	2	11	7	-	-	-	-	-	433
Norwood borough, Delaware County	540	14	135	328	56	7	-	-	-	550
Nottingham township, Washington County	45	-	25	16	4	-	-	-	-	443
Noxen township, Wyoming County	71	2	40	28	1	-	-	-	-	459
Noyes township, Clinton County	11	-	9	2	-	-	-	-	-	365
Nuangola borough, Luzerne County	23	4	13	6	-	-	-	-	-	381
Numidia CDP, Columbia County	9	-	2	7	-	-	-	-	-	592
Nuremberg CDP, Schuylkill County	21	2	14	2	3	-	-	-	-	378
Oakdale borough, Allegheny County	97	3	51	30	10	3	-	-	-	482
Oak Hills CDP, Butler County	337	38	115	151	33	-	-	-	-	534
Oakland township, Butler County	101	-	72	24	5	-	-	-	-	438
Oakland CDP, Lawrence County	86	6	36	44	-	-	-	-	-	502
Oakland borough, Susquehanna County	35	-	29	6	-	-	-	-	-	396
Oakland township, Susquehanna County	51	2	36	13	-	-	-	-	-	425
Oakland township, Venango County	21	-	14	7	-	-	-	-	-	478
Oakmont borough, Allegheny County	1 244	74	315	615	187	41	12	-	-	579
Oakwood CDP, Lawrence County	89	-	66	23	-	-	-	-	-	451
Ogle township, Somerset County	10	-	7	3	-	-	-	-	-	480
O'Hara township, Allegheny County	212	7	18	108	20	31	-	28	-	709
O'Hara Township CDP, Allegheny County	212	7	18	108	20	31	-	28	-	709
Ohio township, Allegheny County	153	-	19	49	34	38	13	-	-	821
Ohioville borough, Fayette County	4	-	4	-	-	-	-	-	-	425
Ohioville borough, Beaver County	137	7	62	65	3	-	-	-	-	498
Oil City city, Venango County	1 670	289	1 127	231	17	6	-	-	-	373
Oil Creek township, Crawford County	69	10	43	12	2	2	-	-	-	397
Oilcreek township, Venango County	16	2	12	2	-	-	-	-	-	350
Oklahoma borough, Westmoreland County	64	-	47	17	-	-	-	-	-	450
Old Forge borough, Lackawanna County	893	131	427	328	7	-	-	-	-	459
Old Lycoming township, Lycoming County	420	10	248	162	-	-	-	-	-	455
Old Orchard CDP, Northampton County	12	-	-	-	12	-	-	-	-	950
Oley township, Berks County	281	16	51	150	50	14	-	-	-	619
Oliver CDP, Fayette County	369	72	220	77	-	-	-	-	-	377
Oliver township, Jefferson County	23	-	16	7	-	-	-	-	-	463
Oliver township, Mifflin County	98	29	53	14	2	-	-	-	-	330

Table 30. **Gross Rent: 2000**—Con.

[Data based on a sample (except Tables 65-68). For information on confidentiality protection, coverage, sampling error, and nonsampling error, see Appendix G. For location of definitions, see "How to Use This Census Report"]

State County Place and County Subdivision	Specified renter-occupied housing units paying cash rent	Gross rent								Median (dollars)
		Less than \$250	\$250 to \$499	\$500 to \$749	\$750 to \$999	\$1,000 to \$1,499	\$1,500 to \$1,999	\$2,000 or more		
PLACE AND COUNTY SUBDIVISION—Con.										
Oliver township, Perry County	235	41	90	89	15	-	-	-	-	486
Olyphant borough, Lackawanna County	734	161	349	206	13	5	-	-	-	403
Oneida township, Huntingdon County	54	3	32	19	-	-	-	-	-	439
Oneida CDP, Schuylkill County	12	-	8	4	-	-	-	-	-	425
Ontelaunee township, Berks County	77	-	34	28	15	-	-	-	-	538
Orange township, Columbia County	36	2	26	6	2	-	-	-	-	379
Orangeville borough, Columbia County	40	-	13	20	7	-	-	-	-	529
Orbisonia borough, Huntingdon County	71	28	32	11	-	-	-	-	-	288
Orchard Hills CDP, Armstrong County	183	-	91	78	14	-	-	-	-	501
Oregon township, Wayne County	10	-	7	2	1	-	-	-	-	467
Oreland CDP, Montgomery County	387	33	17	205	94	38	-	-	-	697
Orrstown borough, Franklin County	15	-	8	7	-	-	-	-	-	496
Orrtanna CDP, Adams County	17	-	-	4	13	-	-	-	-	767
Orwell township, Bradford County	27	1	19	7	-	-	-	-	-	384
Orwigsburg borough, Schuylkill County	317	43	220	46	8	-	-	-	-	396
Osborne borough, Allegheny County	7	-	2	-	3	2	-	-	-	850
Osceola township, Tioga County	35	2	23	7	3	-	-	-	-	428
Osceola Mills borough, Clearfield County	114	6	86	19	3	-	-	-	-	372
Oswayo borough, Potter County	6	-	4	2	-	-	-	-	-	488
Oswayo township, Potter County	4	-	4	-	-	-	-	-	-	400
Otter Creek township, Mercer County	25	2	13	10	-	-	-	-	-	486
Otto township, McKean County	67	4	51	12	-	-	-	-	-	441
Overfield township, Wyoming County	81	-	34	43	2	2	-	-	-	568
Overton township, Bradford County	4	2	2	-	-	-	-	-	-	250
Oxford township, Adams County	314	-	208	90	10	6	-	-	-	473
Oxford borough, Chester County	918	183	213	397	66	22	30	7	-	528
Packer township, Carbon County	8	-	4	4	-	-	-	-	-	500
Paint township, Clarion County	86	8	32	44	2	-	-	-	-	538
Paint borough, Somerset County	70	6	44	20	-	-	-	-	-	396
Paint township, Somerset County	129	18	84	27	-	-	-	-	-	414
Palmer township, Northampton County	865	7	117	431	270	40	-	-	-	716
Palmer Heights CDP, Northampton County	48	7	-	21	20	-	-	-	-	728
Palmerton borough, Carbon County	643	54	308	240	41	-	-	-	-	470
Palmyra borough, Lebanon County	1 326	74	695	407	141	9	-	-	-	468
Palmyra township, Pike County	153	6	29	84	25	9	-	-	-	608
Palmyra township, Wayne County	38	-	7	26	5	-	-	-	-	633
Palo Alto borough, Schuylkill County	40	5	23	12	-	-	-	-	-	406
Paoli CDP, Chester County	563	8	14	171	223	95	32	20	-	845
Paradise CDP, Lancaster County	105	4	28	48	20	5	-	-	-	545
Paradise township, Lancaster County	370	15	135	153	52	15	-	-	-	527
Paradise township, Monroe County	179	10	48	79	36	3	-	3	-	580
Paradise township, York County	124	8	43	54	15	4	-	-	-	522
Parker city, Armstrong County	63	17	35	11	-	-	-	-	-	368
Parker township, Butler County	17	3	11	3	-	-	-	-	-	356
Parquesburg borough, Chester County	384	41	66	142	89	33	-	13	-	616
Park Forest Village CDP, Centre County	1 349	16	348	718	96	171	-	-	-	607
Parks township, Armstrong County	170	16	116	38	-	-	-	-	-	392
Parkside borough, Delaware County	171	-	49	89	29	4	-	-	-	589
Parkville CDP, York County	613	9	251	295	50	8	-	-	-	536
Parryville borough, Carbon County	39	2	23	14	-	-	-	-	-	444
Patterson township, Beaver County	253	-	94	90	35	23	11	-	-	533
Patterson Heights borough, Beaver County	31	2	10	16	3	-	-	-	-	579
Patterson Township CDP, Beaver County	253	-	94	90	35	23	11	-	-	533
Patton borough, Cambria County	243	84	134	17	8	-	-	-	-	280
Patton township, Centre County	2 212	18	466	955	603	170	-	-	-	679
Paupack township, Wayne County	115	7	13	62	28	5	-	-	-	632
Pavia township, Bedford County	9	2	4	3	-	-	-	-	-	463
Paxtang borough, Dauphin County	158	2	72	64	17	3	-	-	-	519
Paxtonia CDP, Dauphin County	597	16	67	414	98	2	-	-	-	646
Paxtonville CDP, Snyder County	4	-	4	-	-	-	-	-	-	425
Peach Bottom township, York County	143	17	42	31	41	12	-	-	-	669
Pen Argyl borough, Northampton County	456	26	84	265	62	19	-	-	-	614
Penbrook borough, Dauphin County	538	10	187	251	84	6	-	-	-	544
Penn township, Berks County	24	4	10	5	-	5	-	-	-	475
Penn township, Butler County	92	10	70	12	-	-	-	-	-	402
Penn township, Centre County	23	4	7	12	-	-	-	-	-	508
Penn township, Chester County	131	7	21	26	28	27	22	-	-	877
Penn township, Clearfield County	25	3	12	10	-	-	-	-	-	482
Penn township, Cumberland County	110	4	32	51	16	7	-	-	-	614
Penn township, Huntingdon County	22	3	8	11	-	-	-	-	-	500
Penn township, Lancaster County	532	10	175	287	53	7	-	-	-	531
Penn township, Lycoming County	26	2	11	13	-	-	-	-	-	475
Penn township, Perry County	287	-	177	90	20	-	-	-	-	468
Penn township, Snyder County	116	4	28	84	-	-	-	-	-	571
Penn borough, Westmoreland County	37	2	18	17	-	-	-	-	-	463
Penn township, Westmoreland County	390	48	175	167	-	-	-	-	-	463
Penn township, York County	910	32	333	419	101	25	-	-	-	551
Penndel borough, Bucks County	415	8	63	284	35	20	-	5	-	654
Penn Forest township, Carbon County	206	8	38	79	59	22	-	-	-	691
Penn Hills township, Allegheny County	3 656	375	1 109	1 455	383	160	89	85	-	559
Penn Hills CDP, Allegheny County	3 656	375	1 109	1 455	383	160	89	85	-	559
Penn Lake Park borough, Luzerne County	18	-	7	11	-	-	-	-	-	550
Pennsburg borough, Montgomery County	309	15	97	154	32	11	-	-	-	555
Pennsburg township, Chester County	286	-	13	-	14	36	122	101	-	1 896
Pennsburg Village borough, Allegheny County	101	2	5	56	38	-	-	-	-	724
Penns Creek CDP, Snyder County	53	-	27	24	2	-	-	-	-	496
Pennville CDP, York County	159	-	62	67	30	-	-	-	-	559
Penn Wynne CDP, Montgomery County	123	-	-	38	6	46	-	33	-	1 190
Pequea township, Lancaster County	191	7	61	83	40	-	-	-	-	567

Table 30. **Gross Rent: 2000**—Con.

[Data based on a sample (except Tables 65-68). For information on confidentiality protection, coverage, sampling error, and nonsampling error, see Appendix G. For location of definitions, see "How to Use This Census Report"]

State County Place and County Subdivision	Specified renter-occupied housing units paying cash rent	Gross rent								Median (dollars)
		Less than \$250	\$250 to \$499	\$500 to \$749	\$750 to \$999	\$1,000 to \$1,499	\$1,500 to \$1,999	\$2,000 or more		
PLACE AND COUNTY SUBDIVISION—Con.										
Perkasie borough, Bucks County	864	91	121	495	93	64	-	-	-	600
Perkiomen township, Montgomery County	273	9	29	127	46	62	-	-	-	717
Perry township, Armstrong County	8	-	8	-	-	-	-	-	-	300
Perry township, Berks County	132	4	57	51	20	-	-	-	-	510
Perry township, Clarion County	31	2	25	4	-	-	-	-	-	403
Perry township, Fayette County	174	18	127	29	-	-	-	-	-	382
Perry township, Greene County	118	18	69	23	2	6	-	-	-	421
Perry township, Jefferson County	20	8	10	2	-	-	-	-	-	325
Perry township, Lawrence County	60	2	40	14	4	-	-	-	-	442
Perry township, Mercer County	37	7	22	8	-	-	-	-	-	404
Perry township, Snyder County	79	16	55	8	-	-	-	-	-	369
Perryopolis borough, Fayette County	161	12	121	25	2	1	-	-	-	393
Peters township, Franklin County	261	-	109	143	9	-	-	-	-	524
Peters township, Washington County	277	6	68	67	72	39	17	8	-	741
Petersburg borough, Huntingdon County	48	4	25	19	-	-	-	-	-	429
Petrolia borough, Butler County	24	4	15	5	-	-	-	-	-	433
Philadelphia city, Philadelphia County	230 785	20 667	65 003	91 887	35 164	14 039	2 824	1 201	-	569
Philipsburg borough, Centre County	534	114	346	56	11	-	7	-	-	351
Phoenixville borough, Chester County	2 759	150	282	1 435	620	267	5	-	-	672
Piatt township, Lycoming County	80	3	56	21	-	-	-	-	-	457
Picture Rocks borough, Lycoming County	45	2	33	8	2	-	-	-	-	393
Pike township, Berks County	25	2	9	11	-	3	-	-	-	588
Pike township, Bradford County	10	-	8	-	2	-	-	-	-	475
Pike township, Clearfield County	58	4	49	5	-	-	-	-	-	412
Pike township, Potter County	18	-	16	2	-	-	-	-	-	371
Pillow borough, Dauphin County	18	-	14	2	2	-	-	-	-	425
Pine township, Allegheny County	85	14	41	15	-	15	-	-	-	448
Pine township, Armstrong County	28	3	23	2	-	-	-	-	-	345
Pine township, Clearfield County	-	-	-	-	-	-	-	-	-	-
Pine township, Columbia County	44	-	18	23	1	2	-	-	-	522
Pine township, Crawford County	21	-	17	4	-	-	-	-	-	434
Pine township, Indiana County	66	7	36	23	-	-	-	-	-	467
Pine township, Lycoming County	13	-	10	3	-	-	-	-	-	381
Pine township, Mercer County	166	20	112	34	-	-	-	-	-	447
Pine Creek township, Clinton County	146	12	47	87	-	-	-	-	-	516
Pine Creek township, Jefferson County	55	10	42	3	-	-	-	-	-	331
Pine Glen CDP, Centre County	2	-	-	2	-	-	-	-	-	525
Pine Grove borough, Schuylkill County	279	29	199	41	10	-	-	-	-	389
Pine Grove township, Schuylkill County	192	24	130	23	15	-	-	-	-	414
Pinegrove township, Venango County	30	-	25	2	-	-	3	-	-	358
Pine Grove township, Warren County	90	-	68	17	5	-	-	-	-	386
Pine Grove Mills CDP, Centre County	76	-	45	31	-	-	-	-	-	427
Piney township, Clarion County	20	9	11	-	-	-	-	-	-	313
Pitcairn borough, Allegheny County	797	58	557	149	19	14	-	-	-	403
Pittsburgh city, Allegheny County	66 045	9 792	23 279	22 770	7 063	2 757	268	116	-	500
Pittsfield township, Warren County	56	3	45	8	-	-	-	-	-	339
Pittston city, Luzerne County	1 310	246	689	345	30	-	-	-	-	406
Pittston township, Luzerne County	177	-	95	77	5	-	-	-	-	483
Plainfield CDP, Cumberland County	24	-	-	15	-	9	-	-	-	740
Plainfield township, Northampton County	266	8	36	136	70	16	-	-	-	653
Plain Grove township, Lawrence County	25	6	19	-	-	-	-	-	-	366
Plains township, Luzerne County	1 135	84	512	410	121	8	-	-	-	472
Platea borough, Erie County	17	-	5	10	2	-	-	-	-	529
Pleasant township, Warren County	110	8	60	42	-	-	-	-	-	480
Pleasant Gap CDP, Centre County	155	26	30	82	17	-	-	-	-	531
Pleasant Hill CDP, Lebanon County	356	64	113	121	58	-	-	-	-	502
Pleasant Hills borough, Allegheny County	669	26	67	395	112	57	12	-	-	642
Pleasant Valley township, Potter County	4	-	2	2	-	-	-	-	-	450
Pleasantville borough, Bedford County	20	-	17	3	-	-	-	-	-	461
Pleasantville borough, Venango County	47	-	33	12	2	-	-	-	-	425
Plum borough, Allegheny County	1 960	63	363	904	337	72	49	172	-	674
Plum township, Venango County	21	-	19	2	-	-	-	-	-	359
Plumcreek township, Armstrong County	92	12	54	26	-	-	-	-	-	428
Plumstead township, Bucks County	367	-	31	125	65	87	50	9	-	860
Plumville borough, Indiana County	29	4	14	9	2	-	-	-	-	456
Plunketts Creek township, Lycoming County	30	1	19	8	2	-	-	-	-	438
Plymouth borough, Luzerne County	1 094	154	615	292	33	-	-	-	-	424
Plymouth township, Luzerne County	118	8	65	45	-	-	-	-	-	456
Plymouth township, Montgomery County	1 794	15	7	596	812	350	14	-	-	823
Plymouth Meeting CDP, Montgomery County	416	-	6	161	227	22	-	-	-	785
Plymptonville CDP, Clearfield County	106	6	78	22	-	-	-	-	-	344
Pocono township, Monroe County	445	-	155	229	37	24	-	-	-	561
Pocono Pines CDP, Monroe County	62	-	-	32	9	21	-	-	-	740
Pocopson township, Chester County	41	5	8	-	8	10	10	-	-	888
Point township, Northumberland County	151	11	72	50	5	10	3	-	-	486
Point Marion borough, Fayette County	206	17	140	49	-	-	-	-	-	377
Polk township, Jefferson County	8	-	6	2	-	-	-	-	-	375
Polk township, Monroe County	301	7	43	114	104	33	-	-	-	722
Polk borough, Venango County	44	4	28	12	-	-	-	-	-	419
Portage borough, Cambria County	345	87	225	23	10	-	-	-	-	329
Portage township, Cambria County	105	18	47	33	-	7	-	-	-	446
Portage township, Cameron County	18	-	14	4	-	-	-	-	-	345
Portage township, Potter County	5	-	3	2	-	-	-	-	-	492
Port Allegany borough, McKean County	233	37	123	68	-	5	-	-	-	404
Port Carbon borough, Schuylkill County	172	12	130	30	-	-	-	-	-	393
Port Clinton borough, Schuylkill County	26	-	11	13	2	-	-	-	-	514
Porter township, Clarion County	44	6	35	3	-	-	-	-	-	346
Porter township, Clinton County	48	4	30	12	2	-	-	-	-	400
Porter township, Huntingdon County	70	4	42	20	4	-	-	-	-	463

Table 30. **Gross Rent: 2000**—Con.

[Data based on a sample (except Tables 65-68). For information on confidentiality protection, coverage, sampling error, and nonsampling error, see Appendix G. For location of definitions, see "How to Use This Census Report"]

State County Place and County Subdivision	Specified renter-occupied housing units paying cash rent	Gross rent								
		Less than \$250	\$250 to \$499	\$500 to \$749	\$750 to \$999	\$1,000 to \$1,499	\$1,500 to \$1,999	\$2,000 or more	Median (dollars)	
PLACE AND COUNTY SUBDIVISION—Con.										
Porter township, Jefferson County	7	2	5	-	-	-	-	-	-	288
Porter township, Lycoming County	121	5	84	28	4	-	-	-	-	406
Porter township, Pike County	16	-	-	4	7	-	-	-	2	940
Porter township, Schuylkill County	103	15	77	11	-	-	-	-	-	390
Portersville borough, Butler County	21	-	14	4	3	-	-	-	-	478
Portland borough, Northampton County	97	-	24	52	14	7	-	-	-	572
Port Matilda borough, Centre County	76	4	46	19	7	-	-	-	-	432
Port Royal borough, Juniata County	139	19	92	23	5	-	-	-	-	401
Port Trevorton CDP, Snyder County	33	4	17	12	-	-	-	-	-	445
Port Vue borough, Allegheny County	295	24	120	134	17	-	-	-	-	505
Potter township, Beaver County	17	-	3	14	-	-	-	-	-	592
Potter township, Centre County	128	-	76	52	-	-	-	-	-	481
Pottsgrove CDP, Montgomery County	48	-	-	37	11	-	-	-	-	670
Pottstown borough, Montgomery County	3 944	289	1 181	1 855	502	117	-	-	-	544
Pottsville city, Schuylkill County	2 278	760	1 133	351	27	7	-	-	-	324
President township, Venango County	10	2	8	-	-	-	-	-	-	425
Preston township, Wayne County	33	3	21	6	3	-	-	-	-	469
Price township, Monroe County	137	3	16	62	50	6	-	-	-	679
Pringle borough, Luzerne County	72	5	42	18	5	2	-	-	-	458
Progress CDP, Dauphin County	1 486	7	353	936	136	46	8	-	-	576
Prompton borough, Wayne County	23	-	23	-	-	-	-	-	-	373
Prospect borough, Butler County	65	1	33	31	-	-	-	-	-	495
Prospect Park borough, Delaware County	958	11	111	685	141	10	-	-	-	625
Providence township, Lancaster County	276	6	19	193	58	-	-	-	-	649
Pulaski township, Beaver County	219	3	159	50	7	-	-	-	-	386
Pulaski township, Lawrence County	42	-	34	8	-	-	-	-	-	431
Punxsutawney borough, Jefferson County	1 062	282	575	169	31	5	-	-	-	358
Putnam township, Tioga County	59	-	46	13	-	-	-	-	-	443
Pymatuning township, Mercer County	255	91	98	66	-	-	-	-	-	349
Pymatuning Central CDP, Crawford County	83	-	52	31	-	-	-	-	-	463
Pymatuning North CDP, Crawford County	13	-	13	-	-	-	-	-	-	396
Pymatuning South CDP, Crawford County	27	4	13	8	2	-	-	-	-	456
Quakertown borough, Bucks County	1 243	22	160	798	173	85	5	-	-	629
Quarryville borough, Lancaster County	343	13	144	139	43	4	-	-	-	511
Quemahoning township, Somerset County	70	4	56	7	-	3	-	-	-	368
Quentin CDP, Lebanon County	36	-	24	8	-	4	-	-	-	413
Quincy township, Franklin County	256	13	139	55	30	-	19	-	-	423
Raccoon township, Beaver County	91	10	27	48	6	-	-	-	-	518
Radnor township, Delaware County	3 681	74	98	448	1 605	1 269	122	65	-	935
Radnor Township CDP, Delaware County	3 681	74	98	448	1 605	1 269	122	65	-	935
Railroad borough, York County	56	6	30	13	7	-	-	-	-	464
Rainsburg borough, Bedford County	7	-	5	2	-	-	-	-	-	294
Ralpho township, Northumberland County	190	63	98	22	7	-	-	-	-	406
Ramblewood CDP, Centre County	-	-	-	-	-	-	-	-	-	-
Ramey borough, Clearfield County	17	-	15	2	-	-	-	-	-	344
Randolph township, Crawford County	45	-	35	6	4	-	-	-	-	379
Rankin borough, Allegheny County	578	321	177	69	11	-	-	-	-	234
Ransom township, Lackawanna County	69	-	39	28	-	2	-	-	-	488
Rapho township, Lancaster County	361	29	130	180	22	-	-	-	-	522
Ravine CDP, Schuylkill County	51	18	33	-	-	-	-	-	-	292
Rayburn township, Armstrong County	131	39	60	28	2	-	2	-	-	404
Rayne township, Indiana County	118	4	70	40	4	-	-	-	-	461
Reade township, Cambria County	56	4	42	10	-	-	-	-	-	336
Reading township, Adams County	180	7	45	92	30	6	-	-	-	543
Reading city, Berks County	14 252	2 014	6 579	4 547	915	175	-	22	-	459
Reamstown CDP, Lancaster County	229	-	66	120	43	-	-	-	-	564
Rebersburg CDP, Centre County	21	3	9	6	3	-	-	-	-	475
Redbank township, Armstrong County	55	8	45	2	-	-	-	-	-	344
Redbank township, Clarion County	77	7	58	8	2	-	-	2	-	348
Red Hill borough, Montgomery County	253	88	55	91	13	6	-	-	-	403
Red Lion borough, York County	942	-	507	404	31	-	-	-	-	487
Redstone township, Fayette County	450	106	304	40	-	-	-	-	-	348
Reed township, Dauphin County	9	-	3	6	-	-	-	-	-	519
Reedsville CDP, Mifflin County	54	9	45	-	-	-	-	-	-	405
Reiffton CDP, Berks County	32	-	7	25	-	-	-	-	-	595
Reilly township, Schuylkill County	30	4	22	4	-	-	-	-	-	363
Reinerton-Orwin-Muir CDP, Schuylkill County	38	4	34	-	-	-	-	-	-	421
Rennigers CDP, Schuylkill County	-	-	-	-	-	-	-	-	-	-
Renovo borough, Clinton County	246	88	134	24	-	-	-	-	-	314
Republic CDP, Fayette County	137	18	87	32	-	-	-	-	-	342
Reserve township, Allegheny County	197	-	85	99	6	7	-	-	-	553
Reserve Township CDP, Allegheny County	197	-	85	99	6	7	-	-	-	553
Reynoldsville borough, Jefferson County	371	130	169	58	14	-	-	-	-	324
Rheems CDP, Lancaster County	34	-	7	21	6	-	-	-	-	579
Rice township, Luzerne County	29	-	15	14	-	-	-	-	-	492
Rices Landing borough, Greene County	19	-	17	2	-	-	-	-	-	396
Riceville CDP, Crawford County	3	-	3	-	-	-	-	-	-	375
Richboro CDP, Bucks County	66	-	-	10	19	37	-	-	-	1 042
Richfield CDP, Juniata County	33	-	29	4	-	-	-	-	-	345
Richhill township, Greene County	53	4	31	13	5	-	-	-	-	384
Richland township, Allegheny County	509	48	101	90	49	51	89	81	-	852
Richland township, Bucks County	634	104	132	215	99	68	16	-	-	606
Richland township, Cambria County	1 006	125	497	336	42	-	6	-	-	453
Richland township, Clarion County	16	-	14	2	-	-	-	-	-	457
Richland borough, Lebanon County	89	2	56	27	4	-	-	-	-	434
Richland township, Venango County	26	3	13	8	-	-	-	2	-	425
Richlandtown borough, Bucks County	126	-	26	67	12	21	-	-	-	609
Richmond township, Berks County	256	10	116	106	15	9	-	-	-	506
Richmond township, Crawford County	28	-	21	5	2	-	-	-	-	390

Table 30. **Gross Rent: 2000**—Con.

[Data based on a sample (except Tables 65-68). For information on confidentiality protection, coverage, sampling error, and nonsampling error, see Appendix G. For location of definitions, see "How to Use This Census Report"]

State County Place and County Subdivision	Specified renter-occupied housing units paying cash rent	Gross rent								Median (dollars)
		Less than \$250	\$250 to \$499	\$500 to \$749	\$750 to \$999	\$1,000 to \$1,499	\$1,500 to \$1,999	\$2,000 or more		
PLACE AND COUNTY SUBDIVISION—Con.										
Richmond township, Tioga County	177	12	74	74	17	-	-	-	-	504
Ridgebury township, Bradford County	91	-	63	28	-	-	-	-	-	440
Ridgway borough, Elk County	508	99	344	50	7	8	-	-	-	377
Ridgway township, Elk County	138	26	79	29	4	-	-	-	-	405
Ridley township, Delaware County	2 805	245	438	1 563	387	172	-	-	-	616
Ridley Park borough, Delaware County	948	11	95	622	194	26	-	-	-	657
Riegelsville borough, Bucks County	105	-	21	43	27	11	3	-	-	641
Rimersburg borough, Clarion County	169	44	111	11	-	3	-	-	-	351
Ringgold township, Jefferson County	28	9	16	3	-	-	-	-	-	336
Ringtown borough, Schuylkill County	26	-	14	12	-	-	-	-	-	475
Riverside borough, Northumberland County	65	-	46	14	5	-	-	-	-	448
Roaring Brook township, Lackawanna County	26	-	9	14	-	3	-	-	-	533
Roaring Creek township, Columbia County	17	3	9	5	-	-	-	-	-	313
Roaring Spring borough, Blair County	279	54	164	53	4	-	-	-	4	390
Robeson township, Berks County	205	8	43	117	37	-	-	-	-	601
Robesonia borough, Berks County	171	18	69	67	13	4	-	-	-	498
Robinson township, Allegheny County	979	27	88	455	311	88	10	-	-	721
Robinson township, Washington County	86	-	18	59	5	4	-	-	-	548
Robinson Township CDP, Allegheny County	979	27	88	455	311	88	10	-	-	721
Rochester borough, Beaver County	770	130	384	208	41	-	7	-	-	422
Rochester township, Beaver County	167	5	99	40	19	4	-	-	-	477
Rockdale township, Crawford County	39	-	23	14	2	-	-	-	-	475
Rockefeller township, Northumberland County	56	12	30	9	-	5	-	-	-	444
Rockhill Furnace borough, Huntingdon County	19	-	15	2	2	-	-	-	-	388
Rockland township, Berks County	89	5	18	58	8	-	-	-	-	611
Rockland township, Venango County	28	3	18	7	-	-	-	-	-	433
Rockledge borough, Montgomery County	322	4	89	195	26	8	-	-	-	568
Rockwood borough, Somerset County	111	17	77	17	-	-	-	-	-	345
Rohrsburg CDP, Columbia County	11	-	9	2	-	-	-	-	-	465
Rome borough, Bradford County	37	2	22	13	-	-	-	-	-	475
Rome township, Bradford County	39	2	22	11	2	2	-	-	-	396
Rome township, Crawford County	45	8	19	18	-	-	-	-	-	340
Roscoe borough, Washington County	86	8	59	17	2	-	-	-	-	408
Rose township, Jefferson County	37	-	24	10	3	-	-	-	-	419
Roseto borough, Northampton County	155	4	37	90	20	4	-	-	-	576
Rose Valley borough, Delaware County	15	-	-	3	1	9	-	2	-	1 125
Roseville borough, Tioga County	21	-	17	4	-	-	-	-	-	459
Ross township, Allegheny County	3 324	221	768	1 375	687	252	14	7	-	613
Ross township, Luzerne County	64	5	51	8	-	-	-	-	-	368
Ross township, Monroe County	183	10	40	76	31	21	5	-	-	645
Rossiter CDP, Indiana County	27	-	16	7	4	-	-	-	-	469
Rosslyn Farms borough, Allegheny County	3	-	-	3	-	-	-	-	-	575
Ross Township CDP, Allegheny County	3 324	221	768	1 375	687	252	14	7	-	613
Rostraver township, Westmoreland County	548	132	255	149	6	6	-	-	-	402
Rothsville CDP, Lancaster County	187	10	28	119	23	7	-	-	-	580
Roulette township, Potter County	105	7	64	29	5	-	-	-	-	422
Rouseville borough, Venango County	40	4	26	10	-	-	-	-	-	390
Rouzerville CDP, Franklin County	45	-	29	16	-	-	-	-	-	473
Royalton borough, Dauphin County	127	-	34	83	10	-	-	-	-	554
Royersford borough, Montgomery County	881	61	161	473	107	79	-	-	-	640
Rupert CDP, Columbia County	4	-	-	4	-	-	-	-	-	675
Rural Valley borough, Armstrong County	87	10	75	2	-	-	-	-	-	311
Ruscombsmanor township, Berks County	101	2	29	46	22	2	-	-	-	558
Rush township, Centre County	133	13	75	38	7	-	-	-	-	428
Rush township, Dauphin County	6	-	2	4	-	-	-	-	-	513
Rush township, Northumberland County	32	-	14	9	7	2	-	-	-	533
Rush township, Schuylkill County	91	7	57	27	-	-	-	-	-	413
Rush township, Susquehanna County	71	2	43	26	-	-	-	-	-	457
Russellton CDP, Allegheny County	117	-	50	62	5	-	-	-	-	518
Rutherford CDP, Dauphin County	330	37	108	150	28	7	-	-	-	527
Rutland township, Tioga County	20	-	14	6	-	-	-	-	-	460
Rutledge borough, Delaware County	49	-	5	28	12	2	2	-	-	631
Ryan township, Schuylkill County	37	-	27	6	4	-	-	-	-	420
Rye township, Perry County	52	-	20	11	21	-	-	-	-	625
Sadsbury township, Chester County	147	4	28	84	17	10	4	-	-	584
Sadsbury township, Crawford County	224	5	113	91	11	4	-	-	-	488
Sadsbury township, Lancaster County	74	-	40	22	6	6	-	-	-	491
Saegertown borough, Crawford County	88	-	70	16	2	-	-	-	-	403
St. Clair borough, Schuylkill County	304	67	203	34	-	-	-	-	-	343
St. Clair township, Westmoreland County	60	23	25	12	-	-	-	-	-	294
St. Clairsville borough, Bedford County	10	-	10	-	-	-	-	-	-	367
St. Lawrence borough, Berks County	208	17	33	132	26	-	-	-	-	592
St. Marys city, Elk County	1 162	98	672	275	80	7	24	6	-	454
St. Michael-Sidman CDP, Cambria County	131	12	82	37	-	-	-	-	-	300
St. Petersburg borough, Clarion County	36	3	30	3	-	-	-	-	-	386
St. Thomas township, Franklin County	248	-	125	108	15	-	-	-	-	449
Salem township, Clarion County	23	-	21	2	-	-	-	-	-	355
Salem township, Luzerne County	240	5	142	86	7	-	-	-	-	473
Salem township, Mercer County	14	-	12	-	-	-	-	2	-	392
Salem township, Wayne County	210	13	86	77	34	-	-	-	-	511
Salem township, Westmoreland County	335	21	218	70	18	8	-	-	-	426
Salford township, Montgomery County	71	-	24	38	-	9	-	-	-	601
Salisbury township, Lancaster County	447	9	139	192	86	21	-	-	-	578
Salisbury township, Lehigh County	610	18	81	303	167	32	-	9	-	651
Salisbury borough, Somerset County	77	30	40	5	2	-	-	-	-	289
Salix-Beauty Line Park CDP, Cambria County	79	29	40	10	-	-	-	-	-	288
Salladasburg borough, Lycoming County	27	-	19	8	-	-	-	-	-	477
Saltito borough, Huntingdon County	20	-	19	1	-	-	-	-	-	350
Saltlick township, Fayette County	162	20	111	26	5	-	-	-	-	339

Table 30. **Gross Rent: 2000**—Con.

[Data based on a sample (except Tables 65-68). For information on confidentiality protection, coverage, sampling error, and nonsampling error, see Appendix G. For location of definitions, see "How to Use This Census Report"]

State County Place and County Subdivision	Specified renter-occupied housing units paying cash rent	Gross rent								Median (dollars)
		Less than \$250	\$250 to \$499	\$500 to \$749	\$750 to \$999	\$1,000 to \$1,499	\$1,500 to \$1,999	\$2,000 or more		
PLACE AND COUNTY SUBDIVISION—Con.										
Saltsburg borough, Indiana County	165	31	99	29	3	3	-	-	-	353
Salunga-Landisville CDP, Lancaster County	250	-	86	142	15	7	-	-	-	554
Sanatoga CDP, Montgomery County	485	70	87	114	133	68	13	-	-	697
Sand Hill CDP, Lebanon County	107	-	61	36	10	-	-	-	-	484
Sandy CDP, Clearfield County	138	19	78	41	-	-	-	-	-	433
Sandy township, Clearfield County	547	86	247	133	61	7	13	-	-	438
Sandy Creek township, Mercer County	32	-	26	6	-	-	-	-	-	428
Sandycreek township, Venango County	66	5	35	24	2	-	-	-	-	446
Sandy Lake borough, Mercer County	92	10	63	19	-	-	-	-	-	413
Sandy Lake township, Mercer County	42	2	28	8	4	-	-	-	-	390
Sandy Ridge CDP, Centre County	-	-	-	-	-	-	-	-	-	-
Sankertown borough, Cambria County	41	3	24	14	-	-	-	-	-	384
Saville township, Perry County	67	2	36	22	5	-	2	-	-	487
Saxonburg borough, Butler County	212	18	84	94	8	5	3	-	-	507
Saxton borough, Bedford County	142	38	85	19	-	-	-	-	-	360
Sayre borough, Bradford County	983	117	564	245	45	12	-	-	-	426
Scalp Level borough, Cambria County	63	13	39	7	4	-	-	-	-	346
Schaefferstown CDP, Lebanon County	54	-	30	11	13	-	-	-	-	442
Schellsburg borough, Bedford County	30	2	15	13	-	-	-	-	-	475
Schlusser CDP, Cumberland County	446	-	43	300	90	13	-	-	-	615
Schnecksville CDP, Lehigh County	29	-	-	19	10	-	-	-	-	625
Schuylkill township, Chester County	230	26	52	91	12	30	8	11	-	585
Schuylkill township, Schuylkill County	21	-	19	2	-	-	-	-	-	379
Schuylkill Haven borough, Schuylkill County	741	176	382	147	30	6	-	-	-	399
Schwenksville borough, Montgomery County	305	26	87	134	50	8	-	-	-	572
Scott township, Allegheny County	2 512	115	405	1 245	551	154	28	14	-	644
Scott township, Columbia County	255	6	137	101	-	11	-	-	-	485
Scott township, Lackawanna County	168	7	72	74	15	-	-	-	-	508
Scott township, Lawrence County	62	-	53	9	-	-	-	-	-	435
Scott township, Wayne County	21	-	15	3	3	-	-	-	-	413
Scottdale borough, Westmoreland County	558	126	287	95	44	6	-	-	-	393
Scott Township CDP, Allegheny County	2 512	115	405	1 245	551	154	28	14	-	644
Scranton city, Lackawanna County	13 438	2 156	7 023	3 596	453	124	30	56	-	425
Scrubgrass township, Venango County	26	2	17	7	-	-	-	-	-	444
Selinsgrove borough, Snyder County	846	74	379	331	62	-	-	-	-	480
Sellersville borough, Bucks County	533	11	99	277	99	47	-	-	-	668
Seltzer CDP, Schuylkill County	10	-	10	-	-	-	-	-	-	425
Seneca CDP, Venango County	60	6	26	20	8	-	-	-	-	488
Sergeant township, McKean County	-	-	-	-	-	-	-	-	-	-
Seven Fields borough, Butler County	80	-	5	9	41	20	5	-	-	946
Seven Springs borough	3	-	-	-	-	3	-	-	-	1 125
Fayette County (part)	-	-	-	-	-	-	-	-	-	-
Somerset County (part)	3	-	-	-	-	3	-	-	-	1 125
Seven Valleys borough, York County	55	-	8	27	20	-	-	-	-	591
Seward borough, Westmoreland County	28	-	20	6	-	-	-	2	-	425
Sewickley borough, Allegheny County	745	33	250	356	55	41	5	5	-	549
Sewickley township, Westmoreland County	393	33	251	96	13	-	-	-	-	415
Sewickley Heights borough, Allegheny County	40	3	7	7	3	17	-	3	-	1 000
Sewickley Hills borough, Allegheny County	18	-	4	7	3	2	-	2	-	650
Shade township, Somerset County	100	3	83	7	-	-	-	7	-	403
Shade Gap borough, Huntingdon County	9	-	9	-	-	-	-	-	-	288
Shaler township, Allegheny County	1 587	77	383	819	228	75	-	5	-	588
Shaler Township CDP, Allegheny County	1 587	77	383	819	228	75	-	5	-	588
Shamokin city, Northumberland County	1 235	385	763	57	10	20	-	-	-	316
Shamokin township, Northumberland County	67	-	51	16	-	-	-	-	-	436
Shamokin Dam borough, Snyder County	204	62	77	57	8	-	-	-	-	411
Shanksville borough, Somerset County	20	3	17	-	-	-	-	-	-	389
Shanor-Northvue CDP, Butler County	423	27	174	149	28	27	-	18	-	521
Sharon city, Mercer County	2 406	495	1 167	662	52	15	15	-	-	403
Sharon township, Potter County	31	-	24	-	7	-	-	-	-	388
Sharon Hill borough, Delaware County	551	34	144	247	102	24	-	-	-	554
Sharpsburg borough, Allegheny County	987	124	587	206	53	12	-	5	-	418
Sharpsville borough, Mercer County	530	89	243	192	6	-	-	-	-	452
Sheakleyville borough, Mercer County	11	-	7	4	-	-	-	-	-	435
Sheffield CDP, Warren County	118	3	91	24	-	-	-	-	-	369
Sheffield township, Warren County	167	12	121	34	-	-	-	-	-	402
Shelocta borough, Indiana County	14	-	2	8	4	-	-	-	-	613
Shenandoah borough, Schuylkill County	732	201	414	117	-	-	-	-	-	327
Shenandoah Heights CDP, Schuylkill County	43	-	22	21	-	-	-	-	-	448
Shenango township, Lawrence County	281	31	101	115	25	9	-	-	-	509
Shenango township, Mercer County	191	-	56	135	-	-	-	-	-	564
Sheppton CDP, Schuylkill County	19	-	6	11	2	-	-	-	-	569
Sheshequin township, Bradford County	31	-	16	13	-	2	-	-	-	444
Shickshinny borough, Luzerne County	150	39	67	35	9	-	-	-	-	400
Shillington borough, Berks County	461	8	128	213	83	29	-	-	-	556
Shiloh CDP, York County	1 003	115	86	448	222	48	44	40	-	675
Shinglehouse borough, Potter County	161	37	109	12	3	-	-	-	-	349
Shippen township, Cameron County	74	16	48	10	-	-	-	-	-	367
Shippen township, Tioga County	12	-	9	3	-	-	-	-	-	463
Shippensburg borough	1 409	108	645	553	73	30	-	-	-	487
Cumberland County (part)	1 262	108	537	520	67	30	-	-	-	494
Franklin County (part)	147	-	108	33	6	-	-	-	-	474
Shippensburg township, Cumberland County	382	48	113	185	26	10	-	-	-	530
Shipperville borough, Clarion County	54	2	29	23	-	-	-	-	-	480
Shippingport borough, Beaver County	16	-	10	3	3	-	-	-	-	400
Shiremanstown borough, Cumberland County	253	-	68	155	30	-	-	-	-	576
Shirley township, Huntingdon County	94	5	76	13	-	-	-	-	-	371
Shirleysburg borough, Huntingdon County	6	-	2	4	-	-	-	-	-	513

Table 30. **Gross Rent: 2000**—Con.

[Data based on a sample (except Tables 65-68). For information on confidentiality protection, coverage, sampling error, and nonsampling error, see Appendix G. For location of definitions, see "How to Use This Census Report"]

State County Place and County Subdivision	Specified renter-occupied housing units paying cash rent	Gross rent								Median (dollars)
		Less than \$250	\$250 to \$499	\$500 to \$749	\$750 to \$999	\$1,000 to \$1,499	\$1,500 to \$1,999	\$2,000 or more		
PLACE AND COUNTY SUBDIVISION—Con.										
Shoemakersville borough, Berks County	172	12	84	57	19	-	-	-	-	485
Shohola township, Pike County	103	-	22	54	22	5	-	-	-	680
Shrewsbury township, Lycoming County	6	-	-	6	-	-	-	-	-	575
Shrewsbury township, Sullivan County	14	-	6	8	-	-	-	-	-	517
Shrewsbury borough, York County	252	47	100	83	-	22	-	-	-	465
Shrewsbury township, York County	232	21	87	74	36	14	-	-	-	513
Silverdale borough, Bucks County	57	2	8	25	9	13	-	-	-	679
Silver Lake township, Susquehanna County	42	-	25	11	3	3	-	-	-	478
Silver Spring township, Cumberland County	327	-	147	145	24	11	-	-	-	521
Sinking Spring borough, Berks County	552	7	164	344	31	6	-	-	-	610
Skippack CDP, Montgomery County	159	-	10	48	31	70	-	-	-	905
Skippack township, Montgomery County	300	-	20	67	74	123	8	8	-	963
Skyline View CDP, Dauphin County	15	6	-	9	-	-	-	-	-	708
Stabtown CDP, Columbia County	8	-	6	2	-	-	-	-	-	475
Statington borough, Lehigh County	670	108	168	295	86	13	-	-	-	554
Slickville CDP, Westmoreland County	15	-	10	5	-	-	-	-	-	438
Sligo borough, Clarion County	66	2	45	18	1	-	-	-	-	433
Slippery Rock borough, Butler County	572	69	297	142	61	3	-	-	-	432
Slippery Rock township, Butler County	441	-	214	155	72	-	-	-	-	503
Slippery Rock township, Lawrence County	111	5	83	18	5	-	-	-	-	439
Sloucm township, Luzerne County	22	2	18	2	-	-	-	-	-	338
Smethport borough, McKean County	174	30	91	45	4	4	-	-	-	418
Smicksburg borough, Indiana County	-	-	-	-	-	-	-	-	-	-
Smith township, Washington County	284	56	139	89	-	-	-	-	-	400
Smithfield township, Bradford County	42	-	29	10	2	1	-	-	-	456
Smithfield borough, Fayette County	109	5	79	25	-	-	-	-	-	407
Smithfield township, Huntingdon County	168	20	119	27	2	-	-	-	-	409
Smithfield township, Monroe County	499	22	93	221	104	59	-	-	-	653
Smithton borough, Westmoreland County	46	-	26	17	3	-	-	-	-	475
Snake Spring township, Bedford County	39	2	22	13	2	-	-	-	-	405
Snow Shoe borough, Centre County	24	-	14	10	-	-	-	-	-	483
Snow Shoe township, Centre County	56	2	37	17	-	-	-	-	-	442
S.N.P.J. borough, Lawrence County	-	-	-	-	-	-	-	-	-	-
Snyder township, Blair County	187	37	133	17	-	-	-	-	-	396
Snyder township, Jefferson County	91	-	50	41	-	-	-	-	-	468
Snydertown borough, Northumberland County	20	3	17	-	-	-	-	-	-	313
Solebury township, Bucks County	271	-	24	63	39	101	20	24	-	1 027
Somerset borough, Somerset County	1 469	236	944	227	49	-	13	-	-	381
Somerset township, Somerset County	508	40	384	70	14	-	-	-	-	388
Somerset township, Washington County	103	5	67	31	-	-	-	-	-	440
Souderton borough, Montgomery County	996	75	116	602	150	53	-	-	-	613
South Abington township, Lackawanna County	614	27	73	323	171	-	9	11	-	681
Southampton township, Bedford County	13	-	11	2	-	-	-	-	-	325
Southampton township, Cumberland County	122	13	55	43	11	-	-	-	-	473
Southampton township, Franklin County	321	62	160	82	17	-	-	-	-	410
Southampton township, Somerset County	15	3	12	-	-	-	-	-	-	388
South Annville township, Lebanon County	95	4	39	27	11	14	-	-	-	525
South Beaver township, Beaver County	72	-	34	38	-	-	-	-	-	508
South Bend township, Armstrong County	31	4	23	4	-	-	-	-	-	404
South Bethlehem borough, Armstrong County	58	16	38	2	2	-	-	-	-	320
South Buffalo township, Armstrong County	82	5	51	26	-	-	-	-	-	419
South Canaan township, Wayne County	47	6	16	16	9	-	-	-	-	505
South Centre township, Columbia County	115	7	69	39	-	-	-	-	-	468
South Coatesville borough, Chester County	139	4	9	88	25	13	-	-	-	665
South Connellsville borough, Fayette County	155	46	109	-	-	-	-	-	-	330
South Coventry township, Chester County	82	2	20	38	11	11	-	-	-	656
South Creek township, Bradford County	82	9	55	15	-	3	-	-	-	408
South Fayette township, Allegheny County	1 010	7	217	331	228	188	20	19	-	697
South Fork borough, Cambria County	75	17	52	6	-	-	-	-	-	297
South Franklin township, Washington County	106	8	82	8	8	-	-	-	-	350
South Greensburg borough, Westmoreland County	273	53	166	49	-	5	-	-	-	372
South Hanover township, Dauphin County	192	-	98	63	31	-	-	-	-	498
South Heidelberg township, Berks County	200	-	49	90	52	9	-	-	-	574
South Heights borough, Beaver County	28	2	12	12	2	-	-	-	-	500
South Huntingdon township, Westmoreland County	277	12	157	101	7	-	-	-	-	426
South Lebanon township, Lebanon County	417	10	155	201	51	-	-	-	-	544
South Londonderry township, Lebanon County	263	-	66	175	-	22	-	-	-	564
South Mahoning township, Indiana County	46	7	39	-	-	-	-	-	-	368
South Manheim township, Schuylkill County	33	-	19	8	4	2	-	-	-	469
South Middleton township, Cumberland County	644	18	161	303	150	12	-	-	-	611
Southmont borough, Cambria County	173	6	70	76	14	7	-	-	-	529
South New Castle borough, Lawrence County	32	-	15	17	-	-	-	-	-	504
South Newton township, Cumberland County	45	-	28	17	-	-	-	-	-	473
South Park township, Allegheny County	1 159	39	223	663	166	68	-	-	-	635
South Park Township CDP, Allegheny County	1 159	39	223	663	166	68	-	-	-	635
South Philipsburg borough, Centre County	13	-	10	2	1	-	-	-	-	363
South Pottstown CDP, Chester County	549	7	47	354	122	19	-	-	-	661
South Pymatuning township, Mercer County	91	-	58	33	-	-	-	-	-	472
South Renovo borough, Clinton County	18	4	12	2	-	-	-	-	-	363
South Shenango township, Crawford County	71	-	50	19	2	-	-	-	-	431
South Strabane township, Washington County	742	173	317	163	82	7	-	-	-	389
South Union township, Fayette County	1 017	269	490	233	18	-	7	-	-	366
South Versailles township, Allegheny County	18	-	13	3	2	-	-	-	-	471
South Waverly borough, Bradford County	64	5	14	45	-	-	-	-	-	565
Southwest township, Warren County	13	-	9	4	-	-	-	-	-	388
Southwest Greensburg borough, Westmoreland County	436	20	251	130	26	9	-	-	-	451
Southwest Madison township, Perry County	22	-	8	14	-	-	-	-	-	530

Table 30. **Gross Rent: 2000**—Con.

[Data based on a sample (except Tables 65-68). For information on confidentiality protection, coverage, sampling error, and nonsampling error, see Appendix G. For location of definitions, see "How to Use This Census Report"]

State County Place and County Subdivision	Specified renter-occupied housing units paying cash rent	Gross rent								Median (dollars)
		Less than \$250	\$250 to \$499	\$500 to \$749	\$750 to \$999	\$1,000 to \$1,499	\$1,500 to \$1,999	\$2,000 or more		
PLACE AND COUNTY SUBDIVISION—Con.										
South Whitehall township, Lehigh County	1 172	107	230	221	279	145	111	79	788	
South Williamsport borough, Lycoming County ...	842	9	448	344	25	16	-	-	488	
South Woodbury township, Bedford County	75	13	48	14	-	-	-	-	403	
Sparta township, Crawford County	43	9	27	7	-	-	-	-	363	
Spartansburg borough, Crawford County	13	2	11	-	-	-	-	-	288	
Speers borough, Washington County	49	2	22	25	-	-	-	-	501	
Spring township, Berks County	1 734	63	83	1 084	481	23	-	-	674	
Spring township, Centre County	517	51	253	179	34	-	-	-	464	
Spring township, Crawford County	60	18	39	3	-	-	-	-	336	
Spring township, Perry County	54	5	30	7	3	9	-	-	464	
Spring township, Snyder County	88	8	56	24	-	-	-	-	426	
Springboro borough, Crawford County	38	-	31	7	-	-	-	-	396	
Spring Brook township, Lackawanna County	89	-	54	32	3	-	-	-	475	
Spring City borough, Chester County	686	-	174	398	97	17	-	-	573	
Spring Creek township, Elk County	7	-	7	-	-	-	-	-	313	
Spring Creek township, Warren County	20	-	20	-	-	-	-	-	330	
Springdale borough, Allegheny County	531	56	326	140	9	-	-	-	427	
Springdale township, Allegheny County	137	4	59	74	-	-	-	-	558	
Springettsbury township, York County	2 369	141	263	1 354	467	39	96	9	642	
Springetts Manor-Yorklyn CDP, York County	587	84	48	348	101	6	-	-	661	
Springfield township, Bradford County	43	2	27	14	-	-	-	-	442	
Springfield township, Bucks County	171	-	30	57	41	43	-	-	738	
Springfield township, Delaware County	584	-	16	225	302	34	7	-	771	
Springfield CDP, Delaware County	584	-	16	225	302	34	7	-	771	
Springfield township, Erie County	103	18	48	33	4	-	-	-	428	
Springfield township, Fayette County	108	21	61	9	12	5	-	-	375	
Springfield township, Huntingdon County	21	2	15	4	-	-	-	-	385	
Springfield township, Mercer County	67	2	44	18	3	-	-	-	463	
Springfield township, Montgomery County	1 293	54	131	378	327	358	45	-	793	
Springfield township, York County	172	-	18	154	-	-	-	-	589	
Spring Garden township, York County	437	8	169	148	105	7	-	-	552	
Spring Grove borough, York County	298	-	105	169	24	-	-	-	548	
Spring Hill CDP, Cambria County	25	18	-	-	-	7	-	-	227	
Springhill township, Fayette County	185	15	138	32	-	-	-	-	389	
Springhill township, Greene County	15	9	4	-	-	-	-	2	225	
Spring House CDP, Montgomery County	267	6	-	10	6	170	24	51	1 199	
Spring Mills CDP, Centre County	19	-	11	6	-	2	-	-	485	
Spring Mount CDP, Montgomery County	125	-	6	31	48	40	-	-	910	
Spring Ridge CDP, Berks County	-	-	-	-	-	-	-	-	-	
Springville township, Susquehanna County	72	2	41	25	4	-	-	-	487	
Spruce Creek township, Huntingdon County	12	-	8	4	-	-	-	-	375	
Spruce Hill township, Juniata County	18	3	11	4	-	-	-	-	350	
Spry CDP, York County	649	10	91	282	238	28	-	-	720	
Standing Stone township, Bradford County	14	-	9	5	-	-	-	-	486	
Starrucca borough, Wayne County	6	-	-	3	3	-	-	-	700	
State College borough, Centre County	9 188	137	2 820	3 657	1 384	878	276	36	595	
Steelton borough, Dauphin County	752	118	264	263	69	38	-	-	490	
Sterling township, Wayne County	46	-	20	15	9	2	-	-	557	
Steuben township, Crawford County	26	10	16	-	-	-	-	-	321	
Stevens township, Bradford County	15	-	15	-	-	-	-	-	413	
Stewardson township, Potter County	2	-	2	-	-	-	-	-	325	
Stewart township, Fayette County	30	6	24	-	-	-	-	-	308	
Stewartstown borough, York County	179	17	36	72	46	8	-	-	612	
Stillwater borough, Columbia County	14	3	6	5	-	-	-	-	433	
Stockdale borough, Washington County	72	4	51	17	-	-	-	-	411	
Stockertown borough, Northampton County	77	3	12	47	11	4	-	-	654	
Stoneboro borough, Mercer County	98	36	54	8	-	-	-	-	325	
Stonybrook-Wilshire CDP, York County	322	-	53	232	37	-	-	-	623	
Stonycreek township, Cambria County	356	88	204	57	7	-	-	-	391	
Stonycreek township, Somerset County	55	4	37	10	4	-	-	-	398	
Stormstown CDP, Centre County	35	-	15	4	12	4	-	-	663	
Stowe township, Allegheny County	978	179	519	247	6	21	6	-	420	
Stowe CDP, Montgomery County	465	-	61	160	227	17	-	-	755	
Stowe Township CDP, Allegheny County	978	179	519	247	6	21	6	-	420	
Stoystown borough, Somerset County	62	10	52	-	-	-	-	-	339	
Straban township, Adams County	246	-	109	75	39	17	6	-	533	
Strasburg borough, Lancaster County	343	5	145	155	38	-	-	-	516	
Strasburg township, Lancaster County	162	10	29	77	46	-	-	-	643	
Strattanville borough, Clarion County	85	3	71	11	-	-	-	-	377	
Strausstown borough, Berks County	30	-	18	12	-	-	-	-	463	
Stroud township, Monroe County	851	19	179	365	196	92	-	-	652	
Stroudsburg borough, Monroe County	1 394	138	277	692	224	57	6	-	630	
Sturgeon-Noblestown CDP, Allegheny County ...	75	-	50	16	9	-	-	-	439	
Sugarcreek township, Armstrong County	52	6	34	10	2	-	-	-	408	
Sugarcreek borough, Venango County	270	49	197	17	7	-	-	-	382	
Sugar Grove township, Mercer County	42	3	25	14	-	-	-	-	465	
Sugar Grove borough, Warren County	46	2	39	3	2	-	-	-	340	
Sugar Grove township, Warren County	59	4	49	6	-	-	-	-	384	
Sugarloaf township, Columbia County	42	-	23	19	-	-	-	-	433	
Sugarloaf township, Luzerne County	104	4	42	18	40	-	-	-	613	
Sugar Notch borough, Luzerne County	80	-	39	41	-	-	-	-	503	
Sullivan township, Tioga County	40	2	28	8	2	-	-	-	444	
Summerhill borough, Cambria County	39	-	35	4	-	-	-	-	319	
Summerhill township, Cambria County	116	18	98	-	-	-	-	-	338	
Summerhill township, Crawford County	28	5	15	6	-	-	2	-	425	
Summerville borough, Jefferson County	26	7	15	2	-	-	2	-	321	
Summit township, Butler County	240	8	146	77	9	-	-	-	394	
Summit township, Crawford County	114	14	60	37	3	-	-	-	427	
Summit township, Erie County	134	-	26	91	10	7	-	-	574	

Table 30. **Gross Rent: 2000**—Con.

[Data based on a sample (except Tables 65-68). For information on confidentiality protection, coverage, sampling error, and nonsampling error, see Appendix G. For location of definitions, see "How to Use This Census Report"]

State County Place and County Subdivision	Specified renter-occupied housing units paying cash rent	Gross rent								
		Less than \$250	\$250 to \$499	\$500 to \$749	\$750 to \$999	\$1,000 to \$1,499	\$1,500 to \$1,999	\$2,000 or more	Median (dollars)	
PLACE AND COUNTY SUBDIVISION—Con.										
Summit township, Potter County	-	-	-	-	-	-	-	-	-	-
Summit township, Somerset County	75	10	61	4	-	-	-	-	-	379
Summit Hill borough, Carbon County	172	16	125	23	8	-	-	-	-	439
Summit Station CDP, Schuylkill County	6	-	6	-	-	-	-	-	-	475
Sunbury city, Northumberland County	2 408	557	1 313	485	46	7	-	-	-	381
Susquehanna township, Cambria County	55	6	45	4	-	-	-	-	-	381
Susquehanna township, Dauphin County	2 259	126	505	1 099	446	75	8	-	-	619
Susquehanna township, Juniata County	14	2	7	5	-	-	-	-	-	467
Susquehanna township, Lycoming County	34	-	21	13	-	-	-	-	-	480
Susquehanna Depot borough, Susquehanna County	210	29	122	55	4	-	-	-	-	410
Susquehanna Trails CDP, York County	72	10	19	11	20	12	-	-	-	732
Sutersville borough, Westmoreland County	43	-	38	5	-	-	-	-	-	398
Swarthmore borough, Delaware County	507	27	29	237	160	54	-	-	-	691
Swatara township, Dauphin County	2 586	282	541	1 409	338	16	-	-	-	567
Swatara township, Lebanon County	173	-	83	90	-	-	-	-	-	506
Sweden township, Potter County	33	3	21	7	2	-	-	-	-	442
Swissvale borough, Allegheny County	2 107	141	964	875	105	22	-	-	-	490
Swoyersville borough, Luzerne County	366	63	188	98	17	-	-	-	-	440
Sykesville borough, Jefferson County	171	51	100	20	-	-	-	-	-	349
Sylvania borough, Bradford County	17	-	15	2	-	-	-	-	-	405
Sylvania township, Potter County	-	-	-	-	-	-	-	-	-	-
Tamaqua borough, Schuylkill County	948	139	592	203	9	-	5	-	-	372
Tarentum borough, Allegheny County	886	136	566	173	5	6	-	-	-	388
Tatamy borough, Northampton County	62	10	7	26	19	-	-	-	-	600
Taylor township, Blair County	75	14	42	19	-	-	-	-	-	370
Taylor township, Centre County	19	2	14	3	-	-	-	-	-	413
Taylor township, Fulton County	44	5	32	7	-	-	-	-	-	394
Taylor borough, Lackawanna County	754	139	425	171	19	-	-	-	-	409
Taylor township, Lawrence County	83	14	37	31	1	-	-	-	-	457
Telford borough	783	63	176	280	141	113	10	-	-	610
Bucks County (part)	479	49	119	117	83	101	10	-	-	626
Montgomery County (part)	304	14	57	163	58	12	-	-	-	595
Tell township, Huntingdon County	18	2	9	2	2	3	-	-	-	425
Terre Hill borough, Lancaster County	145	-	40	81	24	-	-	-	-	596
Terry township, Bradford County	41	3	28	8	2	-	-	-	-	404
Texas township, Wayne County	149	7	72	57	13	-	-	-	-	490
Thompson township, Fulton County	28	2	19	7	-	-	-	-	-	400
Thompson borough, Susquehanna County	31	4	17	10	-	-	-	-	-	425
Thompson township, Susquehanna County	6	-	4	-	2	-	-	-	-	475
Thompsontown borough, Juniata County	161	44	100	14	3	-	-	-	-	391
Thompsonville CDP, Washington County	59	6	9	32	12	-	-	-	-	595
Thornburg borough, Allegheny County	2	-	-	-	-	-	2	-	-	1 125
Thornbury township, Chester County	301	-	8	43	17	199	34	-	-	1 165
Thornbury township, Delaware County	61	-	9	15	15	22	-	-	-	791
Thorndale CDP, Chester County	394	-	9	138	181	58	8	-	-	788
Thornhurst township, Lackawanna County	23	-	4	7	12	-	-	-	-	763
Three Springs borough, Huntingdon County	51	26	21	2	2	-	-	-	-	248
Throop borough, Lackawanna County	406	21	204	160	21	-	-	-	-	479
Tidioute borough, Warren County	83	34	45	4	-	-	-	-	-	306
Tilden township, Berks County	108	8	44	56	-	-	-	-	-	505
Timber Hills CDP, Lebanon County	35	-	-	35	-	-	-	-	-	627
Timblin borough, Jefferson County	6	-	6	-	-	-	-	-	-	350
Tinicum township, Bucks County	205	6	32	96	21	30	8	12	-	706
Tinicum township, Delaware County	532	-	38	289	130	70	5	-	-	682
Tinicum Township CDP, Delaware County	532	-	38	289	130	70	5	-	-	682
Tioga borough, Tioga County	49	-	32	12	5	-	-	-	-	422
Tioga township, Tioga County	57	3	24	27	3	-	-	-	-	506
Tionesta borough, Forest County	99	35	55	9	-	-	-	-	-	310
Tionesta township, Forest County	10	-	10	-	-	-	-	-	-	331
Tipton CDP, Blair County	80	-	51	29	-	-	-	-	-	447
Titusville city, Crawford County	1 091	264	560	219	17	7	13	11	-	387
Toboyne township, Perry County	9	-	7	2	-	-	-	-	-	458
Toby township, Clarion County	76	9	57	6	2	2	-	-	-	363
Tobyhanna township, Monroe County	345	-	64	107	122	52	-	-	-	752
Todd township, Huntingdon County	31	9	22	-	-	-	-	-	-	316
Todd township, Fulton County	74	6	47	17	2	2	-	-	-	393
Topton borough, Berks County	246	5	80	151	10	-	-	-	-	563
Toughkenamon CDP, Chester County	127	-	12	55	49	11	-	-	-	734
Towamencin township, Montgomery County	1 815	269	215	211	682	310	120	8	-	838
Towamensing township, Carbon County	65	-	13	27	19	6	-	-	-	645
Towanda borough, Bradford County	516	18	339	142	9	8	-	-	-	457
Towanda township, Bradford County	96	11	60	21	2	-	2	-	-	434
Tower City borough, Schuylkill County	170	27	120	23	-	-	-	-	-	373
Townville borough, Crawford County	19	4	15	-	-	-	-	-	-	335
Trafford borough	430	95	189	115	8	16	-	7	-	389
Allegheny County (part)	-	-	-	-	-	-	-	-	-	-
Westmoreland County (part)	430	95	189	115	8	16	-	7	-	389
Trainer borough, Delaware County	174	10	36	87	24	4	4	9	-	588
Trappe borough, Montgomery County	239	-	-	112	66	53	8	-	-	760
Treasure Lake CDP, Clearfield County	114	8	-	38	61	7	-	-	-	789
Tredyffrin township, Chester County	2 523	15	50	433	1 107	733	149	36	-	928
Tremont borough, Schuylkill County	128	39	74	15	-	-	-	-	-	360
Tremont township, Schuylkill County	12	6	3	3	-	-	-	-	-	325
Tresckow CDP, Carbon County	38	-	22	13	3	-	-	-	-	429
Trevorton CDP, Northumberland County	133	13	104	16	-	-	-	-	-	340
Triumph township, Warren County	8	-	6	2	-	-	-	-	-	483
Trooper CDP, Montgomery County	183	-	19	56	47	37	24	-	-	788

Table 30. **Gross Rent: 2000**—Con.

[Data based on a sample (except Tables 65-68). For information on confidentiality protection, coverage, sampling error, and nonsampling error, see Appendix G. For location of definitions, see "How to Use This Census Report"]

State County Place and County Subdivision	Specified renter-occupied housing units paying cash rent	Gross rent								
		Less than \$250	\$250 to \$499	\$500 to \$749	\$750 to \$999	\$1,000 to \$1,499	\$1,500 to \$1,999	\$2,000 or more	Median (dollars)	
PLACE AND COUNTY SUBDIVISION—Con.										
Troutville borough, Clearfield County	-	-	-	-	-	-	-	-	-	-
Troxelville CDP, Snyder County	9	-	9	-	-	-	-	-	-	431
Troy borough, Bradford County	256	58	135	59	4	-	-	-	-	357
Troy township, Bradford County	85	2	58	23	2	-	-	-	-	389
Troy township, Crawford County	42	5	28	9	-	-	-	-	-	389
Trumbauersville borough, Bucks County	79	3	7	51	17	1	-	-	-	646
Tullytown borough, Bucks County	243	55	69	45	21	44	9	-	-	488
Tulpehocken township, Berks County	157	5	78	62	12	-	-	-	-	494
Tunkhannock township, Monroe County	163	4	31	50	68	10	-	-	-	741
Tunkhannock borough, Wyoming County	361	56	148	145	12	-	-	-	-	484
Tunkhannock township, Wyoming County	202	-	118	79	5	-	-	-	-	474
Tunnelhill borough	61	29	26	6	-	-	-	-	-	307
Blair County (part)	3	-	3	-	-	-	-	-	-	413
Cambria County (part)	58	29	23	6	-	-	-	-	-	275
Turbett township, Juniata County	25	1	15	6	3	-	-	-	-	456
Turbot township, Northumberland County	56	-	36	16	4	-	-	-	-	456
Turbotville borough, Northumberland County	75	4	59	12	-	-	-	-	-	413
Turtle Creek borough, Allegheny County	1 465	476	641	297	35	-	-	16	-	316
Tuscarora township, Bradford County	36	-	27	7	2	-	-	-	-	405
Tuscarora township, Juniata County	41	11	27	3	-	-	-	-	-	287
Tuscarora township, Perry County	31	4	6	21	-	-	-	-	-	571
Tuscarora CDP, Schuylkill County	18	-	18	-	-	-	-	-	-	375
Twilight borough, Washington County	12	-	10	2	-	-	-	-	-	417
Tyler Run-Queens Gate CDP, York County	666	30	99	489	26	-	22	-	-	611
Tyrone township, Adams County	71	-	27	34	10	-	-	-	-	525
Tyrone borough, Blair County	879	201	489	174	15	-	-	-	-	365
Tyrone township, Blair County	57	-	40	11	6	-	-	-	-	456
Tyrone township, Perry County	145	34	53	55	3	-	-	-	-	433
Ulster township, Bradford County	104	4	74	24	2	-	-	-	-	433
Ulysses borough, Potter County	103	18	62	18	5	-	-	-	-	401
Ulysses township, Potter County	15	1	7	7	-	-	-	-	-	438
Union township, Adams County	95	4	39	37	15	-	-	-	-	525
Union township, Berks County	106	-	15	77	14	-	-	-	-	630
Union township, Centre County	14	-	10	4	-	-	-	-	-	375
Union township, Clearfield County	31	-	27	4	-	-	-	-	-	413
Union township, Crawford County	48	-	42	6	-	-	-	-	-	388
Union township, Erie County	43	-	26	17	-	-	-	-	-	478
Union township, Fulton County	25	-	18	7	-	-	-	-	-	469
Union township, Huntingdon County	20	2	11	4	3	-	-	-	-	442
Union township, Jefferson County	37	2	31	2	2	-	-	-	-	389
Union township, Lawrence County	189	6	102	75	6	-	-	-	-	482
Union township, Lebanon County	196	7	133	51	5	-	-	-	-	458
Union township, Luzerne County	60	8	29	18	5	-	-	-	-	397
Union township, Mifflin County	172	33	107	25	-	7	-	-	-	339
Union township, Schuylkill County	23	6	9	8	-	-	-	-	-	394
Union township, Snyder County	54	4	28	20	2	-	-	-	-	475
Union township, Tioga County	19	-	9	10	-	-	-	-	-	506
Union township, Union County	58	4	27	25	2	-	-	-	-	450
Union township, Washington County	213	5	102	94	12	-	-	-	-	499
Union City borough, Erie County	502	126	280	96	-	-	-	-	-	358
Union Dale borough, Susquehanna County	22	4	13	5	-	-	-	-	-	450
Uniontown city, Fayette County	2 695	675	1 457	489	64	10	-	-	-	369
Unionville borough, Centre County	18	-	8	5	-	-	-	-	-	510
Unity township, Westmoreland County	1 326	81	617	489	77	54	8	-	-	492
Upland borough, Delaware County	416	16	264	101	35	-	-	-	-	446
Upper Allen township, Cumberland County	968	49	186	441	255	37	-	-	-	631
Upper Augusta township, Northumberland County	52	7	9	36	-	-	-	-	-	545
Upper Bern township, Berks County	93	-	41	45	5	2	-	-	-	534
Upper Burrell township, Westmoreland County	114	-	67	36	11	-	-	-	-	464
Upper Chichester township, Delaware County	1 938	243	174	846	543	126	6	-	-	688
Upper Darby township, Delaware County	11 974	176	1 620	6 432	3 062	654	30	-	-	651
Upper Dublin township, Montgomery County	983	52	57	99	481	212	38	44	-	890
Upper Fairfield township, Lycoming County	66	-	38	26	2	-	-	-	-	446
Upper Frankford township, Cumberland County	72	5	33	30	4	-	-	-	-	483
Upper Frederick township, Montgomery County	93	8	16	23	30	16	-	-	-	748
Upper Gwynedd township, Montgomery County	981	-	48	190	275	286	88	94	-	922
Upper Hanover township, Montgomery County	140	-	26	67	20	27	-	-	-	629
Upper Leacock township, Lancaster County	887	31	211	525	99	21	-	-	-	583
Upper Macungie township, Lehigh County	728	14	145	152	214	126	77	-	-	864
Upper Mahanoy township, Northumberland County	14	2	12	-	-	-	-	-	-	367
Upper Mahantongo township, Schuylkill County	21	4	14	3	-	-	-	-	-	403
Upper Makefield township, Bucks County	92	-	22	37	15	-	7	11	-	669
Upper Merion township, Montgomery County	3 663	27	51	575	1 821	1 095	69	25	-	898
Upper Mifflin township, Cumberland County	35	-	14	21	-	-	-	-	-	553
Upper Milford township, Lehigh County	197	-	31	104	45	17	-	-	-	642
Upper Moreland township, Montgomery County	3 657	-	238	1 159	1 649	582	29	-	-	807
Upper Mount Bethel township, Northampton County	342	-	66	201	64	11	-	-	-	617
Upper Nazareth township, Northampton County	172	-	12	127	21	12	-	-	-	612
Upper Oxford township, Chester County	70	5	14	31	12	8	-	-	-	657
Upper Paxton township, Dauphin County	220	45	131	31	-	13	-	-	-	359
Upper Pottsgrove township, Montgomery County	131	14	14	30	60	13	-	-	-	818
Upper Providence township, Delaware County	993	6	76	524	307	50	-	30	-	707
Upper Providence township, Montgomery County	642	-	61	205	180	175	14	7	-	825
Upper Providence Township CDP, Delaware County	993	6	76	524	307	50	-	30	-	707
Upper St. Clair township, Allegheny County	484	35	38	104	36	84	86	101	-	1 207

Table 30. **Gross Rent: 2000**—Con.

[Data based on a sample (except Tables 65-68). For information on confidentiality protection, coverage, sampling error, and nonsampling error, see Appendix G. For location of definitions, see "How to Use This Census Report"]

State County Place and County Subdivision	Specified renter-occupied housing units paying cash rent	Gross rent								Median (dollars)
		Less than \$250	\$250 to \$499	\$500 to \$749	\$750 to \$999	\$1,000 to \$1,499	\$1,500 to \$1,999	\$2,000 or more		
PLACE AND COUNTY SUBDIVISION—Con.										
Upper St. Clair CDP, Allegheny County	484	35	38	104	36	84	86	101	1 207	
Upper Salford township, Montgomery County	114	-	24	52	27	7	4	-	637	
Upper Saucon township, Lehigh County	279	8	29	122	69	42	9	-	706	
Upper Southampton township, Bucks County	912	6	20	217	209	385	27	48	1 003	
Upper Tulpehocken township, Berks County	86	9	40	28	8	1	-	-	475	
Upper Turkeyfoot township, Somerset County	12	-	5	7	-	-	-	-	507	
Upper Tyrone township, Fayette County	127	19	97	11	-	-	-	-	377	
Upper Uwchlan township, Chester County	123	-	-	25	35	30	22	11	1 013	
Upper Yoder township, Cambria County	332	12	173	125	10	12	-	-	477	
Ursina borough, Somerset County	20	-	20	-	-	-	-	-	350	
Utica borough, Venango County	10	3	7	-	-	-	-	-	383	
Uwchlan township, Chester County	1 037	-	26	171	580	260	-	-	852	
Valencia borough, Butler County	28	-	9	11	4	4	-	-	550	
Valley township, Armstrong County	20	5	15	-	-	-	-	-	292	
Valley township, Chester County	283	-	58	129	66	30	-	-	655	
Valley township, Montour County	59	-	36	9	10	4	-	-	442	
Valley Green CDP, York County	123	9	15	59	40	-	-	-	691	
Valley-Hi borough, Fulton County	-	-	-	-	-	-	-	-	-	
Valley View CDP, Schuylkill County	138	11	115	12	-	-	-	-	404	
Valley View CDP, York County	72	-	12	26	34	-	-	-	736	
Vanderbilt borough, Fayette County	44	10	32	2	-	-	-	-	317	
Vandergrift borough, Westmoreland County	810	134	457	208	11	-	-	-	417	
Vandling borough, Lackawanna County	50	-	43	7	-	-	-	-	413	
Vanport township, Beaver County	442	106	291	33	8	-	4	-	302	
Venango township, Butler County	21	3	14	2	2	-	-	-	347	
Venango borough, Crawford County	14	-	9	5	-	-	-	-	393	
Venango township, Crawford County	28	-	12	14	2	-	-	-	511	
Venango township, Erie County	56	-	35	21	-	-	-	-	471	
Vernon township, Crawford County	425	18	196	139	72	-	-	-	499	
Verona borough, Allegheny County	672	65	332	249	26	-	-	-	458	
Versailles borough, Allegheny County	369	30	156	171	12	-	-	-	499	
Victory township, Venango County	25	-	24	1	-	-	-	-	393	
Village Green-Green Ridge CDP, Delaware County	400	-	44	279	45	32	-	-	671	
Village Shires CDP, Bucks County	429	25	-	16	97	80	144	67	1 479	
Vinco CDP, Cambria County	39	-	27	12	-	-	-	-	453	
Vintondale borough, Cambria County	15	2	12	1	-	-	-	-	404	
Volant borough, Lawrence County	11	4	5	2	-	-	-	-	375	
Walker township, Centre County	101	-	49	47	5	-	-	-	504	
Walker township, Huntingdon County	46	2	24	20	-	-	-	-	463	
Walker township, Juniata County	79	6	32	23	18	-	-	-	513	
Walker township, Schuylkill County	35	3	16	14	2	-	-	-	463	
Wall borough, Allegheny County	116	4	65	38	5	2	2	2	471	
Wallace township, Chester County	69	-	-	19	12	29	9	-	1 073	
Wallacetown borough, Clearfield County	5	3	2	-	-	-	-	-	242	
Waller CDP, Columbia County	-	-	-	-	-	-	-	-	-	
Walnutport borough, Northampton County	164	-	47	62	52	3	-	-	588	
Wampum borough, Lawrence County	90	27	36	27	-	-	-	-	378	
Ward township, Tioga County	2	-	2	-	-	-	-	-	275	
Warminster township, Bucks County	2 648	138	427	1 095	718	261	9	-	701	
Warminster Heights CDP, Bucks County	1 135	105	360	567	80	23	-	-	541	
Warren township, Bradford County	41	2	27	12	-	-	-	-	388	
Warren township, Franklin County	7	-	7	-	-	-	-	-	415	
Warren city, Warren County	1 725	204	1 071	396	26	22	6	-	398	
Warren South CDP, Warren County	88	4	51	33	-	-	-	-	483	
Warrington township, Bucks County	1 164	13	27	355	606	145	18	-	829	
Warrington township, York County	213	-	108	79	26	-	-	-	499	
Warrior Run borough, Luzerne County	58	-	45	11	2	-	-	-	450	
Warriors Mark township, Huntingdon County	78	2	53	21	2	-	-	-	413	
Warsaw township, Jefferson County	29	2	19	3	3	-	-	2	445	
Warwick township, Bucks County	153	-	8	7	44	68	26	-	1 081	
Warwick township, Chester County	145	4	52	40	45	4	4	-	594	
Warwick township, Lancaster County	733	10	89	370	197	67	-	-	657	
Washington township, Armstrong County	36	4	17	14	1	-	-	-	463	
Washington township, Berks County	145	4	33	97	11	-	-	-	556	
Washington township, Butler County	35	5	22	8	-	-	-	-	395	
Washington township, Cambria County	13	-	13	-	-	-	-	-	419	
Washington township, Clarion County	118	12	80	26	-	-	-	-	383	
Washington township, Dauphin County	55	5	37	13	-	-	-	-	432	
Washington township, Erie County	148	14	64	59	4	7	-	-	494	
Washington township, Fayette County	342	129	136	71	-	6	-	-	350	
Washington township, Franklin County	630	10	254	301	65	-	-	-	529	
Washington township, Greene County	30	6	22	2	-	-	-	-	360	
Washington township, Indiana County	72	7	63	2	-	-	-	-	378	
Washington township, Jefferson County	47	1	28	16	2	-	-	-	448	
Washington township, Lawrence County	26	3	17	6	-	-	-	-	414	
Washington township, Lehigh County	227	12	53	119	43	-	-	-	584	
Washington township, Lycoming County	38	2	21	15	-	-	-	-	471	
Washington township, Northampton County	256	61	60	100	23	12	-	-	517	
Washington township, Northumberland County ..	13	3	10	-	-	-	-	-	408	
Washington township, Schuylkill County	79	3	48	28	-	-	-	-	418	
Washington township, Snyder County	41	8	29	4	-	-	-	-	384	
Washington city, Washington County	3 209	450	1 717	875	126	35	6	6	420	
Washington township, Westmoreland County	201	15	137	35	8	6	-	-	423	
Washington township, Wyoming County	88	2	45	33	8	-	-	-	492	
Washington township, York County	67	4	28	35	-	-	-	-	525	
Washingtonville borough, Montour County	39	3	27	7	2	-	-	-	398	
Waterford borough, Erie County	157	5	78	67	7	-	-	-	491	
Waterford township, Erie County	100	6	41	53	-	-	-	-	506	
Watson township, Lycoming County	18	-	13	3	2	-	-	-	421	

Table 30. **Gross Rent: 2000**—Con.

[Data based on a sample (except Tables 65-68). For information on confidentiality protection, coverage, sampling error, and nonsampling error, see Appendix G. For location of definitions, see "How to Use This Census Report"]

State County Place and County Subdivision	Specified renter-occupied housing units paying cash rent	Gross rent								Median (dollars)
		Less than \$250	\$250 to \$499	\$500 to \$749	\$750 to \$999	\$1,000 to \$1,499	\$1,500 to \$1,999	\$2,000 or more		
PLACE AND COUNTY SUBDIVISION—Con.										
Watson township, Warren County	5	-	5	-	-	-	-	-	-	458
Watsontown borough, Northumberland County ...	354	24	211	119	-	-	-	-	-	449
Watts township, Perry County	74	-	33	41	-	-	-	-	-	510
Wattsburg borough, Erie County	42	2	33	7	-	-	-	-	-	394
Waymart borough, Wayne County	143	28	47	50	18	-	-	-	-	483
Wayne township, Armstrong County	28	4	24	-	-	-	-	-	-	330
Wayne township, Clinton County	47	-	30	14	3	-	-	-	-	464
Wayne township, Crawford County	37	7	26	4	-	-	-	-	-	394
Wayne township, Dauphin County	21	-	8	13	-	-	-	-	-	563
Wayne township, Erie County	43	4	24	13	2	-	-	-	-	459
Wayne township, Greene County	49	8	33	8	-	-	-	-	-	348
Wayne township, Lawrence County	68	-	43	25	-	-	-	-	-	422
Wayne township, Mifflin County	69	10	52	3	-	4	-	-	-	339
Wayne township, Schuylkill County	145	10	81	43	11	-	-	-	-	464
Wayne Heights CDP, Franklin County	103	-	33	62	8	-	-	-	-	603
Waynesboro borough, Franklin County	1 991	249	1 112	548	77	5	-	-	-	423
Waynesburg borough, Greene County	787	148	472	132	35	-	-	-	-	412
Weatherly borough, Carbon County	145	8	76	54	7	-	-	-	-	473
Weigelstown CDP, York County	687	43	142	358	114	30	-	-	-	595
Weisenberg township, Lehigh County	81	-	12	31	38	-	-	-	-	682
Weissport borough, Carbon County	86	-	58	19	9	-	-	-	-	473
Weissport East CDP, Carbon County	139	9	61	60	-	9	-	-	-	499
Wellersburg borough, Somerset County	12	2	10	-	-	-	-	-	-	375
Wells township, Bradford County	56	-	35	17	4	-	-	-	-	477
Wells township, Fulton County	7	-	7	-	-	-	-	-	-	325
Wellsboro borough, Tioga County	583	161	260	147	15	-	-	-	-	409
Wellsville borough, York County	35	-	26	9	-	-	-	-	-	418
Wernersville borough, Berks County	224	10	75	93	37	9	-	-	-	570
Wesleyville borough, Erie County	391	-	263	91	31	6	-	-	-	415
West township, Huntingdon County	13	-	9	4	-	-	-	-	-	482
West Abington township, Lackawanna County ...	6	-	6	-	-	-	-	-	-	463
West Alexander borough, Washington County ...	19	-	13	6	-	-	-	-	-	471
West Beaver township, Snyder County	37	-	29	8	-	-	-	-	-	415
West Bethlehem township, Washington County ..	80	17	61	2	-	-	-	-	-	339
West Bradford township, Chester County	172	5	28	63	30	32	14	-	-	719
West Branch township, Potter County	5	-	5	-	-	-	-	-	-	381
West Brandywine township, Chester County	100	-	16	49	18	-	17	-	-	706
West Brownsville borough, Washington County ..	80	8	52	18	2	-	-	-	-	389
West Brunswick township, Schuylkill County	131	-	73	42	8	8	-	-	-	488
West Buffalo township, Union County	148	24	85	26	8	5	-	-	-	439
West Burlington township, Bradford County	12	2	6	4	-	-	-	-	-	450
West Caln township, Chester County	149	-	35	33	64	17	-	-	-	780
West Cameron township, Northumberland County	13	-	11	2	-	-	-	-	-	422
West Carroll township, Cambria County	31	-	29	2	-	-	-	-	-	385
West Chester borough, Chester County	3 894	185	402	1 827	952	464	48	16	-	691
West Chillisquaque township, Northumberland County	152	-	98	49	5	-	-	-	-	454
West Cocalico township, Lancaster County	231	-	53	169	9	-	-	-	-	586
West Conshohocken borough, Montgomery County	160	-	7	73	25	49	6	-	-	750
West Cornwall township, Lebanon County	70	4	33	29	-	4	-	-	-	489
West Deer township, Allegheny County	438	14	231	147	37	9	-	-	-	463
West Donegal township, Lancaster County	538	-	64	75	34	201	123	41	-	1 334
West Earl township, Lancaster County	313	41	133	119	12	-	8	-	-	482
West Easton borough, Northampton County	107	3	32	33	21	18	-	-	-	621
West Elizabeth borough, Allegheny County	85	6	54	22	3	-	-	-	-	441
Westfall township, Pike County	149	6	26	57	45	10	5	-	-	675
West Fallowfield township, Chester County	106	4	37	48	17	-	-	-	-	563
West Fallowfield township, Crawford County	49	8	23	18	-	-	-	-	-	429
Westfield borough, Tioga County	168	71	73	16	4	4	-	-	-	311
Westfield township, Tioga County	44	11	33	-	-	-	-	-	-	379
West Finley township, Washington County	24	4	17	3	-	-	-	-	-	333
West Franklin township, Armstrong County	101	3	79	19	-	-	-	-	-	419
West Goshen CDP, Chester County	1 160	-	17	427	668	48	-	-	-	802
West Goshen township, Chester County	1 835	-	25	671	1 034	88	11	6	-	801
West Grove borough, Chester County	183	-	22	107	45	9	-	-	-	679
West Hanover township, Dauphin County	176	6	24	89	57	-	-	-	-	639
West Hazleton borough, Luzerne County	613	18	408	181	6	-	-	-	-	450
West Hemlock township, Montour County	4	-	2	2	-	-	-	-	-	500
West Hempfield township, Lancaster County	905	65	240	421	144	35	-	-	-	555
West Hills CDP, Armstrong County	69	-	49	-	20	-	-	-	-	419
West Homestead borough, Allegheny County	189	9	116	59	5	-	-	-	-	468
West Keating township, Clinton County	-	-	-	-	-	-	-	-	-	-
West Kittanning borough, Armstrong County	95	4	44	43	4	-	-	-	-	498
West Lampeter township, Lancaster County	1 593	19	138	292	207	441	307	189	-	1 119
West Lawn borough, Berks County	167	2	42	82	35	6	-	-	-	576
West Lebanon township, Lebanon County	71	2	35	34	-	-	-	-	-	493
West Leechburg borough, Westmoreland County ..	68	2	47	13	4	2	-	-	-	410
West Liberty borough, Butler County	15	-	4	11	-	-	-	-	-	529
West Mahanoy township, Schuylkill County	62	6	27	29	-	-	-	-	-	441
West Mahoning township, Indiana County	20	5	11	2	-	2	-	-	-	292
West Manchester township, York County	1 517	121	313	702	242	55	44	40	-	611
West Manheim township, York County	106	-	20	77	9	-	-	-	-	557
West Marlborough township, Chester County ...	96	9	8	53	13	13	-	-	-	654
West Mayfield borough, Beaver County	77	2	35	31	7	2	-	-	-	504
West Mead township, Crawford County	367	61	181	110	15	-	-	-	-	433
West Middlesex borough, Mercer County	70	7	34	29	-	-	-	-	-	440
West Middletown borough, Washington County ..	1	-	-	-	1	-	-	-	-	950
West Mifflin borough, Allegheny County	1 828	490	733	496	80	9	7	13	-	359

Table 30. **Gross Rent: 2000**—Con.

[Data based on a sample (except Tables 65-68). For information on confidentiality protection, coverage, sampling error, and nonsampling error, see Appendix G. For location of definitions, see "How to Use This Census Report"]

State County Place and County Subdivision	Specified renter-occupied housing units paying cash rent	Gross rent								Median (dollars)
		Less than \$250	\$250 to \$499	\$500 to \$749	\$750 to \$999	\$1,000 to \$1,499	\$1,500 to \$1,999	\$2,000 or more		
PLACE AND COUNTY SUBDIVISION—Con.										
Westmont borough, Cambria County	290	28	174	64	17	7	-	-	-	426
West Nantmeal township, Chester County	106	-	51	37	2	10	-	6	-	507
West Newton borough, Westmoreland County	375	111	213	51	-	-	-	-	-	366
West Norriton township, Montgomery County	1 758	82	185	321	849	304	17	-	-	835
West Norriton CDP, Montgomery County	1 758	82	185	321	849	304	17	-	-	835
West Nottingham township, Chester County	115	4	25	68	12	6	-	-	-	567
Westover borough, Clearfield County	31	4	22	2	3	-	-	-	-	309
West Penn township, Schuylkill County	101	15	65	21	-	-	-	-	-	396
West Pennsboro township, Cumberland County	242	8	51	78	59	39	-	7	-	697
West Perry township, Snyder County	34	12	22	-	-	-	-	-	-	306
West Pikeland township, Chester County	70	-	-	14	27	29	-	-	-	900
West Pike Run township, Washington County	132	56	51	20	-	-	-	5	-	281
West Pittston borough, Luzerne County	752	70	381	265	36	-	-	-	-	458
West Pottsgrove township, Montgomery County	477	-	61	166	233	17	-	-	-	755
West Providence township, Bedford County	118	8	95	15	-	-	-	-	-	409
West Reading borough, Berks County	666	6	223	269	147	21	-	-	-	600
West Rockhill township, Bucks County	356	-	39	144	146	27	-	-	-	744
West Sadsbury township, Chester County	111	4	26	51	13	17	-	-	-	632
West St. Clair township, Bedford County	31	2	25	4	-	-	-	-	-	427
West Salem township, Mercer County	103	-	24	79	-	-	-	-	-	547
West Shenango township, Crawford County	22	4	11	7	-	-	-	-	-	400
West Sunbury borough, Butler County	10	-	10	-	-	-	-	-	-	400
West Taylor township, Cambria County	27	4	21	2	-	-	-	-	-	338
Westtown township, Chester County	563	-	34	36	88	268	111	26	-	1 195
West View borough, Allegheny County	1 022	81	292	538	74	37	-	-	-	541
West Vincent township, Chester County	78	-	-	21	11	26	20	-	-	1 097
West Wheatfield township, Indiana County	70	19	48	3	-	-	-	-	-	313
West Whiteland township, Chester County	2 019	-	8	248	834	819	105	5	-	976
West Wyoming borough, Luzerne County	134	-	65	63	-	6	-	-	-	503
West Wyomissing CDP, Berks County	203	7	21	144	31	-	-	-	-	638
West York borough, York County	690	80	371	214	25	-	-	-	-	441
Wetmore township, McKean County	48	7	33	8	-	-	-	-	-	406
Wharton township, Fayette County	188	12	158	-	8	-	10	-	-	328
Wharton township, Potter County	9	4	5	-	-	-	-	-	-	263
Wheatfield township, Perry County	75	-	17	33	25	-	-	-	-	722
Wheatland borough, Mercer County	87	21	45	21	-	-	-	-	-	378
Whitaker borough, Allegheny County	124	-	75	42	7	-	-	-	-	466
White township, Beaver County	269	29	96	135	9	-	-	-	-	507
White township, Cambria County	20	3	14	3	-	-	-	-	-	400
White township, Indiana County	2 021	236	1 036	646	45	40	9	9	-	433
White Deer township, Union County	212	28	139	45	-	-	-	-	-	426
Whitehall borough, Allegheny County	1 690	39	834	352	405	60	-	-	-	482
Whitehall township, Lehigh County	3 492	84	392	2 089	801	112	7	7	-	661
White Haven borough, Luzerne County	102	2	37	54	6	3	-	-	-	530
Whiteley township, Greene County	40	7	31	2	-	-	-	-	-	350
Whitemarsh township, Montgomery County	941	18	17	268	353	252	33	-	-	870
White Oak borough, Allegheny County	793	9	181	537	66	-	-	-	-	568
Whitfield CDP, Berks County	63	9	-	7	47	-	-	-	-	828
Whitpain township, Montgomery County	1 449	31	31	98	196	939	87	67	-	1 154
Wickerham Manor-Fisher CDP, Washington County	56	-	19	37	-	-	-	-	-	574
Wiconisco township, Dauphin County	59	15	28	16	-	-	-	-	-	431
Wilburton Number One CDP, Columbia County ..	6	-	6	-	-	-	-	-	-	413
Wilburton Number Two CDP, Columbia County ..	2	-	2	-	-	-	-	-	-	475
Wilkes-Barre city, Luzerne County	7 941	1 480	4 063	1 964	297	83	40	14	-	411
Wilkes-Barre township, Luzerne County	517	7	107	372	18	13	-	-	-	617
Wilkes-Barre Township CDP, Luzerne County ..	517	7	107	372	18	13	-	-	-	617
Wilkins township, Allegheny County	992	-	145	670	164	13	-	-	-	615
Wilkinsburg borough, Allegheny County	5 234	461	2 367	1 779	571	56	-	-	-	483
Wilkins Township CDP, Allegheny County	992	-	145	670	164	13	-	-	-	615
Williams township, Dauphin County	62	20	35	7	-	-	-	-	-	327
Williams township, Northampton County	143	-	53	49	22	19	-	-	-	588
Williamsburg borough, Blair County	202	34	142	26	-	-	-	-	-	383
Williamsport city, Lycoming County	6 483	1 009	3 251	1 859	221	68	75	-	-	424
Williamstown borough, Dauphin County	144	16	101	26	1	-	-	-	-	404
Willistown township, Chester County	287	6	-	32	72	115	52	10	-	1 152
Willow Grove CDP, Montgomery County	2 127	13	74	788	779	458	15	-	-	791
Willow Street CDP, Lancaster County	1 283	7	74	187	124	395	307	189	-	1 239
Wilmerding borough, Allegheny County	566	94	298	156	18	-	-	-	-	442
Wilmington township, Lawrence County	129	14	59	51	3	2	-	-	-	478
Wilmington township, Mercer County	52	2	32	15	3	-	-	-	-	478
Wilmore borough, Cambria County	12	2	5	5	-	-	-	-	-	425
Wilmot township, Bradford County	34	-	18	12	-	-	-	-	-	489
Wilson borough, Northampton County	1 189	72	271	584	225	37	-	-	-	578
Windber borough, Somerset County	685	178	413	85	9	-	-	-	-	336
Wind Gap borough, Northampton County	520	25	172	258	65	-	-	-	-	523
Windham township, Bradford County	23	-	13	10	-	-	-	-	-	485
Windham township, Wyoming County	26	4	13	7	2	-	-	-	-	460
Windsor township, Berks County	121	5	43	67	6	-	-	-	-	535
Windsor borough, York County	138	2	71	55	10	-	-	-	-	493
Windsor township, York County	375	-	142	194	39	-	-	-	-	529
Winfield township, Butler County	165	-	85	57	23	-	-	-	-	495
Winslow township, Jefferson County	83	-	70	13	-	-	-	-	-	425
Winterstown borough, York County	38	-	6	28	4	-	-	-	-	673
Wolf township, Lycoming County	88	8	42	33	5	-	-	-	-	479
Wolf Creek township, Mercer County	14	3	3	8	-	-	-	-	-	567
Wolfdale CDP, Washington County	125	8	77	33	7	-	-	-	-	443
Womelsdorf borough, Berks County	275	28	63	149	30	5	-	-	-	581
Wood township, Huntingdon County	43	12	17	14	-	-	-	-	-	458
Woodbourne CDP, Bucks County	-	-	-	-	-	-	-	-	-	-

Table 30. **Gross Rent: 2000**—Con.

[Data based on a sample (except Tables 65-68). For information on confidentiality protection, coverage, sampling error, and nonsampling error, see Appendix G. For location of definitions, see "How to Use This Census Report"]

State County Place and County Subdivision	Specified renter-occupied housing units paying cash rent	Gross rent								Median (dollars)
		Less than \$250	\$250 to \$499	\$500 to \$749	\$750 to \$999	\$1,000 to \$1,499	\$1,500 to \$1,999	\$2,000 or more		
PLACE AND COUNTY SUBDIVISION—Con.										
Woodbury borough, Bedford County	18	-	10	8	-	-	-	-	-	475
Woodbury township, Bedford County	20	2	12	4	2	-	-	-	-	392
Woodbury township, Blair County	53	3	40	8	2	-	-	-	-	387
Woodcock borough, Crawford County	6	-	6	-	-	-	-	-	-	375
Woodcock township, Crawford County	82	20	45	17	-	-	-	-	-	337
Woodland Heights CDP, Venango County	186	91	87	8	-	-	-	-	-	256
Woodlyn CDP, Delaware County	1 155	221	325	455	98	56	-	-	-	511
Woodside CDP, Bucks County	4	-	-	4	-	-	-	-	-	575
Woodward CDP, Centre County	12	-	10	2	-	-	-	-	-	467
Woodward township, Clearfield County	135	53	74	8	-	-	-	-	-	295
Woodward township, Clinton County	133	16	73	38	-	6	-	-	-	378
Woodward township, Lycoming County	98	-	56	42	-	-	-	-	-	482
Worcester township, Montgomery County	367	9	75	98	23	34	25	103	-	807
Wormleysburg borough, Cumberland County	610	17	95	369	84	26	19	-	-	629
Worth township, Butler County	44	4	26	12	2	-	-	-	-	450
Worth township, Centre County	38	6	18	10	-	4	-	-	-	444
Worth township, Mercer County	15	3	10	2	-	-	-	-	-	369
Worthington borough, Armstrong County	77	-	68	6	3	-	-	-	-	373
Worthville borough, Jefferson County	4	-	-	-	-	-	-	-	-	425
Wright township, Luzerne County	215	31	139	24	21	-	-	-	-	449
Wrightstown township, Bucks County	86	-	5	23	29	21	6	2	-	877
Wrightsville borough, York County	262	6	139	102	15	-	-	-	-	487
Wyalusing borough, Bradford County	103	22	73	8	-	-	-	-	-	360
Wyalusing township, Bradford County	84	-	50	23	9	-	2	-	-	469
Wyncote CDP, Montgomery County	281	6	-	32	100	143	-	-	-	1 005
Wyndmoor CDP, Montgomery County	299	-	16	112	97	74	-	-	-	778
Wyoming borough, Luzerne County	550	48	266	236	-	-	-	-	-	470
Wyomissing borough, Berks County	1 020	41	67	281	376	75	135	45	-	807
Wyomissing Hills borough, Berks County	41	3	-	3	19	12	-	4	-	897
Wysox township, Bradford County	110	8	73	27	2	-	-	-	-	435
Yardley borough, Bucks County	318	-	10	129	112	50	4	13	-	781
Yatesville borough, Luzerne County	21	-	14	7	-	-	-	-	-	425
Yeadon borough, Delaware County	1 672	56	171	1 184	254	7	-	-	-	600
Yeagertown CDP, Mifflin County	102	8	72	22	-	-	-	-	-	408
Yoe borough, York County	225	-	132	85	8	-	-	-	-	481
York city, York County	8 394	1 257	4 158	2 579	273	99	23	5	-	439
York township, York County	2 880	92	435	1 644	421	107	174	7	-	635
Yorkana borough, York County	33	-	19	12	-	2	-	-	-	458
York Haven borough, York County	117	12	31	74	-	-	-	-	-	558
York Springs borough, Adams County	94	2	38	52	2	-	-	-	-	554
Young township, Indiana County	96	4	64	22	3	3	-	-	-	433
Young township, Jefferson County	40	-	27	9	4	-	-	-	-	433
Youngstown borough, Westmoreland County	49	2	30	17	-	-	-	-	-	458
Youngsville borough, Warren County	172	8	126	33	5	-	-	-	-	388
Youngwood borough, Westmoreland County	504	33	340	118	13	-	-	-	-	406
Zelienople borough, Butler County	980	98	256	286	117	52	91	80	-	585
Zerbe township, Northumberland County	136	13	107	16	-	-	-	-	-	342
Zion CDP, Centre County	54	-	22	27	5	-	-	-	-	521

Table 31. Mortgage and Rental Cost Characteristics: 2000

[Data based on a sample (except Tables 65-68). For information on confidentiality protection, coverage, sampling error, and nonsampling error, see Appendix G. For location of definitions, see "How to Use This Census Report"]

State County County Subdivision Place	Specified owner-occupied housing units								Specified renter-occupied housing units paying cash rent		
	Total	With a mortgage				Not mortgaged			Total	With meals included in rent	Median gross rent as a percentage of household income in 1999
		Total	Median selected monthly owner costs (dollars)	Median selected monthly owner costs as a percentage of household income in 1999	With a second mortgage or home equity loan or both	Total	Median selected monthly owner costs (dollars)	Median selected monthly owner costs as a percentage of household income in 1999			
The State	2 889 484	1 798 402	1 010	21.6	470 503	1 091 082	318	12.2	1 270 837	23 274	25.0
Adams County	19 834	13 383	1 014	23.3	4 044	6 451	302	10.9	6 746	19	22.1
Abbottstown borough	206	157	952	22.1	35	49	303	10.0-	57	-	21.9
Arendtsville borough	189	108	953	22.1	27	81	389	10.5	110	7	19.4
Bendersville borough	131	76	975	21.8	17	55	313	12.7	50	-	19.0
Berwick township	386	260	1 101	22.5	70	126	265	10.0-	41	-	15.3
Biglerville borough	260	168	956	23.1	39	92	341	15.5	141	-	19.2
Bonneauville borough	340	246	955	24.1	41	94	323	10.0	126	-	26.8
Butler township	506	322	982	23.4	121	184	317	11.7	118	-	17.1
Carroll Valley borough	1 035	890	1 116	23.6	242	145	346	13.6	88	-	23.6
Conewago township	1 622	1 083	961	22.8	286	539	308	11.5	325	-	19.6
Midway CDP	623	450	875	21.5	102	173	328	15.4	233	-	21.0
Cumberland township	1 354	778	1 155	23.0	285	576	322	10.0-	326	-	23.4
East Berlin borough	305	187	1 022	23.9	33	118	320	10.0-	196	-	21.1
Fairfield borough	125	63	1 037	25.8	14	62	314	11.3	73	-	27.1
Franklin township	973	665	945	22.1	176	308	307	11.8	238	-	19.8
Cashtown-McKnightstown CDP	207	154	1 073	20.0	31	53	315	14.6	68	-	18.6
Freedom township	150	101	1 161	24.9	33	49	334	13.5	25	-	23.5
Germany township	546	394	1 110	25.4	153	152	271	10.0-	80	-	22.0
Gettysburg borough	817	467	1 002	23.1	116	350	312	12.6	1 526	-	23.5
Hamilton township	505	365	1 064	23.2	126	140	293	10.0	74	-	27.5
Hamiltonban township	466	267	822	21.1	69	199	242	10.0-	107	-	19.6
Orrtanna CDP (part)	38	31	696	17.9	-	7	144	10.0-	17	-	50.0+
Highland township	172	114	1 095	24.8	47	58	300	10.0-	34	-	20.8
Orrtanna CDP (part)	4	-	-	-	-	4	275	10.0	-	-	-
Huntington township	456	301	857	23.2	91	155	271	10.0-	107	-	19.7
Latimore township	583	424	1 101	24.0	167	159	281	10.0-	74	4	22.2
Lake Meade CDP (part)	126	97	1 236	25.5	42	29	381	10.0-	-	-	-
Liberty township	214	157	969	23.7	43	57	329	10.0-	39	-	16.5
Littlestown borough	956	645	1 103	27.2	198	311	335	13.9	546	-	23.9
McSherrystown borough	615	344	897	20.1	128	271	244	12.1	499	-	22.8
Menallen township	616	389	954	22.2	120	227	275	10.1	176	-	20.3
Bendersville Station-Aspers CDP	65	29	1 013	19.3	11	36	307	11.5	29	-	21.9
Mount Joy township	699	462	1 143	23.9	179	237	341	14.2	129	-	23.4
Lake Heritage CDP (part)	211	174	1 211	24.7	59	37	344	19.4	37	-	22.8
Mount Pleasant township	829	553	966	22.4	158	276	291	11.3	135	-	35.7
Lake Heritage CDP (part)	127	102	1 194	22.4	35	25	378	45.6	14	-	23.9
New Oxford borough	304	164	910	20.6	45	140	282	10.6	306	-	21.1
Oxford township	1 129	858	886	23.9	233	271	260	10.0-	314	8	17.9
Reading township	1 204	938	989	23.1	234	266	291	11.5	180	-	18.6
Hampton CDP	128	104	912	20.0	18	24	219	11.3	90	-	18.4
Lake Meade CDP (part)	519	425	1 023	20.1	98	94	313	10.8	4	-	22.5
Straban township	916	560	1 137	22.9	250	356	325	10.7	246	-	25.3
Lake Heritage CDP (part)	72	37	1 213	18.9	27	35	399	10.0-	-	-	-
Tyrone township	355	264	967	23.8	91	91	243	10.0-	71	-	18.9
Union township	790	549	1 093	23.0	162	241	303	11.3	95	-	18.0
York Springs borough	80	64	913	22.9	15	16	313	10.0-	94	-	17.1
Allegheny County	331 436	201 917	971	20.9	56 968	129 519	342	12.9	168 794	2 524	25.5
Aleppo township	372	243	1 155	21.2	78	129	421	13.5	68	-	20.5
Aspinwall borough	698	386	1 157	20.7	135	312	435	20.1	710	-	23.3
Avalon borough	955	524	825	22.5	143	431	325	14.3	1 305	-	24.5
Baldwin borough	6 565	3 433	950	20.7	990	3 132	379	14.7	1 352	-	24.7
Baldwin township	821	490	916	22.6	135	331	383	13.5	37	-	37.5
Bell Acres borough	441	263	1 401	23.3	86	178	345	11.4	21	-	25.3
Bellevue borough	1 457	999	844	20.5	316	458	348	13.0	2 606	5	24.1
Ben Avon borough	522	403	1 203	19.9	159	119	377	14.2	201	-	20.6
Ben Avon Heights borough	124	86	1 650	18.2	23	38	525	10.0-	-	-	-
Bethel Park borough	10 310	6 824	1 141	20.6	2 105	3 486	380	11.6	2 556	86	25.8
Blawnox borough	383	227	864	25.5	80	156	320	16.1	420	-	24.3
Brackenridge borough	991	533	683	18.9	99	458	310	12.8	441	6	21.8
Braddock borough	518	182	540	17.5	13	336	259	13.9	516	-	32.0
Braddock Hills borough	565	244	834	21.2	54	321	327	12.9	417	-	23.7
Bradfordwoods borough	424	300	1 691	19.0	98	124	511	10.0-	11	-	36.3
Brentwood borough	2 781	1 716	910	19.9	453	1 065	348	15.6	1 622	-	25.1
Bridgeville borough	1 522	834	883	22.9	258	688	310	12.0	859	6	23.2
Carnegie borough	1 893	1 048	917	21.3	273	845	360	14.1	1 860	7	24.3
Castle Shannon borough	2 418	1 442	903	20.3	373	976	368	14.1	1 331	10	22.8
Chalfant borough	285	165	745	21.4	33	120	294	14.1	95	-	20.1
Cheswick borough	683	338	895	20.8	83	345	342	14.2	115	-	20.8
Churchill borough	1 432	827	1 352	20.9	172	605	474	11.4	27	-	18.9
Clairton city	2 343	1 162	644	20.4	340	1 181	273	13.0	1 125	6	28.4
Collier township	1 592	908	1 151	23.5	238	684	337	13.9	1 186	-	20.7
Coraopolis borough	1 495	863	820	20.7	212	632	307	11.7	1 218	7	23.7
Crafton borough	1 356	925	955	21.1	279	431	356	14.5	1 472	-	22.9
Crescent township	665	473	936	20.6	87	192	337	14.6	97	-	18.4
Dormont borough	2 184	1 410	939	19.8	514	774	350	12.6	1 690	-	22.4
Dravosburg borough	531	308	676	18.1	75	223	276	11.5	333	14	19.6
Duquesne city	1 528	774	614	19.3	161	754	278	16.4	1 406	8	29.3
East Deer township	415	227	740	20.4	63	188	251	12.7	140	-	24.1
East McKeesport borough	642	330	736	20.7	87	312	276	14.2	369	-	23.2
East Pittsburgh borough	353	215	760	23.9	63	138	275	15.0	508	-	26.9
Edgewood borough	1 007	697	1 258	18.5	187	310	444	12.9	556	-	20.6
Edgeworth borough	551	373	2 222	20.9	107	178	781	13.0	60	-	19.0
Elizabeth borough	408	196	734	20.4	61	212	294	12.5	252	-	25.2
Elizabeth township	4 453	2 512	923	21.3	749	1 941	323	12.5	745	10	19.8
Emsworth borough	656	322	898	22.2	102	334	295	10.0-	405	-	25.0
Etna borough	918	559	822	23.0	232	359	326	13.2	699	-	27.1
Fawn township	711	424	845	22.5	98	287	281	13.9	105	-	24.0

Table 31. Mortgage and Rental Cost Characteristics: 2000—Con.

[Data based on a sample (except Tables 65-68). For information on confidentiality protection, coverage, sampling error, and nonsampling error, see Appendix G. For location of definitions, see "How to Use This Census Report"]

State County County Subdivision Place	Specified owner-occupied housing units							Specified renter-occupied housing units paying cash rent			
	Total	With a mortgage			Not mortgaged			Total	With meals included in rent	Median gross rent as a percentage of household income in 1999	
		Total	Median selected monthly owner costs (dollars)	Median selected monthly owner costs as a percentage of household income in 1999	With a second mortgage or home equity loan or both	Total	Median selected monthly owner costs (dollars)				Median selected monthly owner costs as a percentage of household income in 1999
Allegheny County—Con.											
Findlay township	1 426	971	1 054	21.2	207	455	328	12.8	405	-	26.3
Imperial-Enlow CDP (part)	517	325	1 095	21.8	70	192	325	14.9	247	-	25.3
Forest Hills borough	2 386	1 473	970	20.3	393	913	390	12.8	559	-	19.3
Forward township	937	492	800	20.9	106	445	282	10.0-	125	-	24.1
Fox Chapel borough	1 757	1 134	3 168	19.3	297	623	1 000+	10.9	47	-	29.6
Franklin Park borough	3 483	2 656	1 765	20.7	791	827	536	13.1	144	-	34.5
Frazier township	387	194	827	19.2	50	193	310	11.3	30	-	17.9
Glassport borough	1 329	587	694	20.7	149	742	261	12.0	677	-	24.5
Glenfield borough	68	45	844	19.6	8	23	278	11.3	16	-	16.3
Green Tree borough	1 670	995	1 110	22.3	310	675	445	11.1	194	-	18.8
Hampton township	5 332	3 856	1 258	20.9	1 212	1 476	415	12.1	593	-	23.6
Hampton Township CDP	5 332	3 856	1 258	20.9	1 212	1 476	415	12.1	593	-	23.6
Harmar township	962	445	902	21.5	102	517	303	10.3	386	-	19.7
Harrison township	3 352	1 698	856	20.7	469	1 654	298	12.7	1 233	16	26.2
Harrison Township CDP	3 352	1 698	856	20.7	469	1 654	298	12.7	1 233	16	26.2
Haysville borough	19	4	700	37.5	2	15	231	21.9	10	-	35.0
Heidelberg borough	367	188	756	20.4	51	179	296	13.5	181	-	21.3
Homestead borough	605	322	677	23.3	101	283	299	22.7	866	-	27.6
Indiana township	1 793	1 146	1 389	20.3	396	647	364	13.2	233	6	24.3
Ingram borough	972	588	863	20.4	174	384	335	14.6	518	-	23.1
Jefferson Hills borough	2 788	1 756	1 109	21.9	491	1 032	324	12.1	750	-	22.8
Kennedy township	2 520	1 392	1 070	19.8	407	1 128	320	12.4	263	-	25.1
Kennedy Township CDP	2 520	1 392	1 070	19.8	407	1 128	320	12.4	263	-	25.1
Kilbuck township	271	147	1 186	21.6	49	124	406	13.7	13	-	17.9
Leet township	473	308	1 148	21.1	107	165	379	11.5	61	4	15.8
Leetsdale borough	352	205	752	21.5	42	147	313	16.8	213	-	25.3
Liberty borough	928	438	700	18.8	88	490	289	13.8	129	-	23.2
Lincoln borough	393	222	805	21.7	70	171	282	13.4	25	-	13.8
McCandless township	8 192	5 884	1 367	20.6	1 786	2 308	451	12.7	2 335	23	22.2
McCandless Township CDP	8 192	5 884	1 367	20.6	1 786	2 308	451	12.7	2 335	23	22.2
McDonald borough (part)	144	58	1 013	27.7	11	86	253	10.4	27	-	40.6
McKeesport city	5 417	2 740	682	23.0	847	2 677	288	13.6	3 659	12	27.1
McKees Rocks borough	1 304	643	691	20.0	142	661	279	14.9	1 392	38	26.0
Marshall township	1 631	1 286	1 793	19.7	330	345	504	10.0-	87	-	16.1
Millvale borough	854	429	696	26.1	88	425	300	14.6	891	6	25.0
Moon township	5 670	4 026	1 257	19.7	988	1 644	389	11.3	2 071	8	20.4
Carnot-Moon CDP	2 136	1 359	1 183	20.7	328	777	414	11.3	1 762	8	20.7
Mount Lebanon township	9 313	6 337	1 416	20.4	2 045	2 976	521	11.3	3 299	18	23.5
Mount Lebanon CDP	9 313	6 337	1 416	20.4	2 045	2 976	521	11.3	3 299	18	23.5
Mount Oliver borough	838	555	685	17.6	157	283	282	13.4	714	-	30.8
Munhall borough	3 533	1 884	779	20.1	533	1 649	328	13.3	1 544	-	26.7
Municipality of Monroeville borough	8 248	5 098	1 001	20.4	1 676	3 150	348	12.1	3 636	113	24.8
Neville township	283	164	758	20.2	33	119	322	14.4	284	-	23.0
North Braddock borough	1 427	644	595	18.8	133	783	265	11.1	1 022	-	27.3
North Fayette township	2 753	2 010	1 061	20.2	492	743	296	10.3	1 213	-	22.2
Imperial-Enlow CDP (part)	198	107	958	17.1	27	91	218	13.2	75	-	24.3
Sturgeon-Nobletown CDP (part)	259	161	1 241	23.9	35	98	250	11.8	27	-	25.4
North Versailles township	3 293	1 695	761	23.2	429	1 598	315	12.9	1 318	-	24.3
North Versailles CDP	3 293	1 695	761	23.2	429	1 598	315	12.9	1 318	-	24.3
Oakdale borough	476	286	886	19.2	102	190	337	10.0-	97	-	22.0
Oakmont borough	1 649	1 060	1 120	22.1	280	589	431	13.6	1 244	-	23.1
O'Hara township	2 792	1 799	1 447	19.7	551	993	475	14.2	212	-	22.5
O'Hara Township CDP	2 792	1 799	1 447	19.7	551	993	475	14.2	212	-	22.5
Ohio township	868	623	1 391	20.4	200	245	378	11.6	153	-	27.0
Osborne borough	195	117	1 656	23.9	43	78	589	11.2	7	-	22.5
Penn Hills township	15 066	9 368	879	21.0	2 621	5 698	337	13.3	3 656	227	25.5
Penn Hills CDP	15 066	9 368	879	21.0	2 621	5 698	337	13.3	3 656	227	25.5
Pennsbury Village borough	268	234	770	20.9	28	34	396	10.0-	101	-	16.1
Pine township	2 153	1 626	1 886	22.0	391	527	436	12.6	85	-	17.3
Pitcairn borough	783	458	722	18.7	160	325	298	14.2	797	-	27.0
Pittsburgh city	66 568	38 578	794	20.8	9 890	27 990	309	13.5	66 045	775	27.5
Pleasant Hills borough	2 628	1 712	1 067	20.8	552	916	432	11.7	669	90	29.6
Plum borough	7 679	5 144	1 028	21.7	1 608	2 535	330	10.9	1 960	232	23.2
Port Vue borough	1 456	680	736	20.4	235	776	273	12.1	295	-	29.5
Rankin borough	385	157	568	19.7	14	228	263	17.5	578	4	24.8
Reserve township	1 223	679	887	24.3	190	544	345	15.5	197	6	18.2
Reserve Township CDP	1 223	679	887	24.3	190	544	345	15.5	197	6	18.2
Richland township	2 600	1 797	1 224	22.5	457	803	392	11.5	509	220	36.2
Robinson township	3 394	2 272	1 241	20.9	662	1 122	381	12.2	979	-	25.1
Robinson Township CDP	3 394	2 272	1 241	20.9	662	1 122	381	12.2	979	-	25.1
Ross township	9 832	6 262	1 102	22.2	1 906	3 570	394	13.1	3 324	3	23.9
Ross Township CDP	9 832	6 262	1 102	22.2	1 906	3 570	394	13.1	3 324	3	23.9
Rosslyn Farms borough	171	123	1 625	20.1	37	48	750	12.8	3	-	12.5
Scott township	4 548	2 549	996	21.2	581	1 999	378	12.5	2 512	104	20.1
Scott Township CDP	4 548	2 549	996	21.2	581	1 999	378	12.5	2 512	104	20.1
Sewickley borough	849	514	1 258	19.8	164	335	435	16.1	745	6	21.5
Sewickley Heights borough	201	105	4 000+	28.0	34	96	442	11.7	40	1	17.9
Sewickley Hills borough	180	128	1 734	21.7	54	52	442	11.5	18	-	18.8
Shaler township	9 846	5 748	1 058	21.5	1 769	4 098	400	13.1	1 587	7	22.9
Shaler Township CDP	9 846	5 748	1 058	21.5	1 769	4 098	400	13.1	1 587	7	22.9
Sharpsburg borough	663	371	706	19.6	62	292	290	18.1	987	-	25.0
South Fayette township	3 295	2 297	1 237	21.4	667	998	362	11.9	1 010	160	23.7
Sturgeon-Nobletown CDP (part)	152	58	1 188	26.6	35	94	314	14.3	48	-	10.6
South Park township	4 013	3 051	1 064	21.6	1 071	962	383	12.0	1 159	-	21.2
South Park Township CDP	4 013	3 051	1 064	21.6	1 071	962	383	12.0	1 159	-	21.2
South Versailles township	119	49	822	18.0	6	70	238	11.0	18	-	19.3
Springdale borough	1 021	532	852	21.7	205	489	295	10.5	531	-	20.5
Springdale township	569	321	874	24.1	98	248	334	12.1	137	-	17.6
Stowe township	1 855	935	726	20.4	246	920	288	15.2	978	6	22.5

Table 31. Mortgage and Rental Cost Characteristics: 2000—Con.

[Data based on a sample (except Tables 65-68). For information on confidentiality protection, coverage, sampling error, and nonsampling error, see Appendix G. For location of definitions, see "How to Use This Census Report"]

State County County Subdivision Place	Specified owner-occupied housing units								Specified renter-occupied housing units paying cash rent		
	Total	With a mortgage				Not mortgaged			Total	With meals included in rent	Median gross rent as a percentage of household income in 1999
		Total	Median selected monthly owner costs (dollars)	Median selected monthly owner costs as a percentage of household income in 1999	With a second mortgage or home equity loan or both	Total	Median selected monthly owner costs (dollars)	Median selected monthly owner costs as a percentage of household income in 1999			
Allegheny County—Con.											
Stowe township—Con.											
Stowe Township CDP	1 855	935	726	20.4	246	920	288	15.2	978	6	22.5
Swissvale borough	2 232	1 341	739	21.1	279	891	309	13.7	2 107	27	24.4
Tarentum borough	1 071	631	690	21.7	103	440	248	11.8	886	31	21.0
Thornburg borough	168	112	1 765	19.2	29	56	652	12.1	2	-	22.5
Trafford borough (part)	8	8	550	45.0	-	-	-	-	-	-	-
Turtle Creek borough	1 121	639	678	18.7	109	482	286	10.0	1 465	-	21.1
Upper St. Clair township	6 268	4 508	1 583	19.0	1 344	1 760	540	10.2	484	198	27.9
Upper St. Clair CDP	6 268	4 508	1 583	19.0	1 344	1 760	540	10.2	484	198	27.9
Verona borough	633	336	830	25.4	77	297	337	13.4	672	-	24.6
Versailles borough	449	233	768	20.7	58	216	277	16.4	369	-	27.9
Wall borough	186	78	585	21.3	14	108	273	15.8	116	-	23.0
West Deer township	3 381	2 387	1 083	22.4	871	994	312	12.8	438	-	21.0
Curtisville CDP	303	155	790	22.7	60	148	254	10.8	67	-	42.8
Russellton CDP	417	317	1 050	24.6	163	100	310	10.0	117	-	21.3
West Elizabeth borough	115	54	700	18.3	14	61	270	10.5	85	-	34.1
West Homestead borough	720	254	841	19.1	89	466	344	15.4	189	-	30.9
West Mifflin borough	6 952	3 780	793	19.5	994	3 172	319	12.5	1 828	-	25.5
West View borough	1 956	1 231	915	22.8	374	725	324	11.7	1 022	-	22.8
Whitaker borough	404	187	733	21.6	45	217	276	13.2	124	-	19.1
Whitehall borough	4 465	2 676	1 112	22.2	789	1 789	439	13.6	1 690	9	31.0
White Oak borough	2 610	1 402	890	21.6	444	1 208	351	13.1	793	-	25.2
Wilkins township	2 149	1 131	886	19.8	310	1 018	346	11.9	992	-	28.0
Wilkins Township CDP	2 149	1 131	886	19.8	310	1 018	346	11.9	992	-	28.0
Wilkesburg borough	3 368	2 237	811	23.4	493	1 131	338	13.0	5 234	5	26.8
Wilmerding borough	397	217	727	23.8	72	180	270	14.5	566	4	24.6
Armstrong County	16 785	8 169	729	20.5	1 753	8 616	276	12.4	5 588	25	23.7
Apollo borough	400	225	653	22.1	49	175	282	17.0	314	13	25.7
Applewold borough	88	46	844	21.3	16	42	333	12.0	49	-	20.5
Atwood borough	33	9	483	50.0+	3	24	238	10.0	-	-	-
Bethel township	317	169	756	19.1	22	148	273	11.2	34	-	29.0
Boggs township	185	97	738	23.8	30	88	261	11.3	34	-	22.5
Bradys Bend township	217	96	600	22.2	8	121	260	10.0	50	2	25.0
Burrell township	119	57	725	21.5	16	62	254	10.6	14	-	25.0
Cadogan township	129	37	623	14.3	8	92	246	13.6	26	-	22.5
Cowanshannock township	625	303	669	22.7	64	322	246	11.9	113	-	23.7
Dayton borough	161	73	670	20.5	20	88	310	12.8	36	-	26.4
East Franklin township	1 072	511	761	20.9	80	561	343	14.0	202	7	23.8
West Hills CDP	417	150	826	17.7	16	267	363	15.3	69	7	32.5
Elderton borough	73	36	733	18.6	3	37	370	12.2	54	-	25.6
Ford City borough	900	350	674	18.5	49	550	270	14.4	583	-	23.7
Ford Cliff borough	145	61	656	18.8	17	84	268	14.2	22	-	21.7
Freeport borough	447	232	648	18.6	64	215	258	17.8	345	-	29.1
Gilpin township	729	335	772	20.2	59	394	286	10.2	60	-	22.2
Hovey township	21	9	517	14.5	-	12	225	10.0	4	-	27.5
Kiskiminetas township	1 086	525	783	21.9	131	561	275	10.2	246	-	21.4
Orchard Hills CDP	455	216	872	22.1	73	239	254	10.3	183	-	23.2
Kittanning borough	762	407	684	17.9	130	355	273	14.1	1 098	-	25.7
Kittanning township	393	199	778	21.6	31	194	263	10.6	101	-	19.5
Leechburg borough	648	303	684	20.0	60	345	289	12.4	388	-	25.8
Madison township	197	77	618	19.0	14	120	184	12.5	27	-	14.7
Mahoning township	372	155	602	18.4	30	217	198	10.0	64	-	18.1
Manor township	1 282	607	832	19.4	109	675	290	12.4	246	-	20.5
Lenape Heights CDP	391	161	898	24.9	31	230	304	12.0	85	-	22.3
Manorville borough	105	47	505	16.8	6	58	289	14.5	55	-	21.9
North Apollo borough	437	214	734	21.4	53	223	299	13.4	111	-	24.9
North Buffalo township	739	427	860	22.4	107	312	322	15.6	98	-	17.4
Parker city	196	103	688	19.2	18	93	271	10.7	63	-	23.5
Parks township	676	349	773	22.5	68	327	222	12.1	170	-	26.3
North Vandergrift-Pleasant View CDP	375	143	767	22.8	42	232	223	12.4	121	-	26.8
Perry township	75	33	650	15.4	6	42	233	10.0	8	-	20.0
Pine township	150	60	483	17.1	7	90	219	10.0	28	-	13.3
Plumcreek township	424	195	818	22.7	59	229	306	10.0	92	-	19.7
Rayburn township	378	194	672	22.2	39	184	255	13.2	131	-	27.5
Redbank township	212	101	543	18.4	13	111	181	10.0	55	-	19.6
Rural Valley borough	239	108	750	23.1	30	131	283	12.3	87	-	28.4
South Bend township	209	128	760	21.9	18	81	277	10.3	31	-	18.8
South Bethlehem borough	118	54	642	16.0	3	64	227	10.0	58	-	20.0
South Buffalo township	693	399	846	21.3	122	294	275	11.1	82	-	18.3
Sugarcreek township	244	114	704	18.8	15	130	243	10.0	52	-	16.3
Valley township	143	67	894	19.4	21	76	269	10.0	20	-	20.0
Washington township	185	87	676	25.6	26	98	242	14.5	36	3	22.5
Wayne township	139	67	677	19.7	8	72	263	10.0	28	-	21.3
West Franklin township	408	216	794	21.5	63	192	295	14.3	101	-	18.8
West Kittanning borough	409	180	732	22.5	29	229	318	12.9	95	-	23.1
Worthington borough	205	107	706	22.5	29	98	300	12.6	77	-	22.9
Beaver County	46 498	26 420	898	21.1	7 557	20 078	328	13.0	16 722	77	23.2
Aliquippa city	2 826	1 278	753	23.3	334	1 548	318	15.8	1 907	16	25.2
Ambridge borough	1 652	742	772	22.4	153	910	301	14.5	1 643	-	23.2
Baden borough	1 220	611	852	22.5	145	609	328	15.4	564	-	18.8
Beaver borough	1 258	730	1 082	21.4	259	528	363	11.9	745	-	22.2
Beaver Falls city	1 864	988	699	23.2	330	876	321	14.5	1 713	7	25.6
Big Beaver borough	583	308	821	19.5	51	275	332	13.1	82	-	24.2
Bridgewater borough	190	120	915	21.7	34	70	286	12.9	104	2	19.5
Brighton township	2 335	1 497	981	20.4	406	838	331	11.4	252	-	27.8
Center township	3 211	1 876	1 090	20.4	586	1 335	359	11.8	747	-	22.6
Chippewa township	2 151	1 390	1 058	19.7	471	761	372	12.2	500	-	22.1

Table 31. **Mortgage and Rental Cost Characteristics: 2000—Con.**

[Data based on a sample (except Tables 65-68). For information on confidentiality protection, coverage, sampling error, and nonsampling error, see Appendix G. For location of definitions, see "How to Use This Census Report"]

State County County Subdivision Place	Specified owner-occupied housing units							Specified renter-occupied housing units paying cash rent			
	Total	With a mortgage				Not mortgaged			Total	With meals included in rent	Median gross rent as a percentage of household income in 1999
		Total	Median selected monthly owner costs (dollars)	Median selected monthly owner costs as a percentage of household income in 1999	With a second mortgage or home equity loan or both	Total	Median selected monthly owner costs (dollars)	Median selected monthly owner costs as a percentage of household income in 1999			
Beaver County—Con.											
Conway borough	722	420	766	19.7	115	302	293	10.7	238	-	28.3
Darlington borough	71	31	738	21.3	4	40	230	13.5	35	-	19.6
Darlington township	383	184	800	19.9	44	199	285	10.2	90	-	19.1
Daugherty township	972	545	979	20.7	231	427	329	11.4	81	-	20.2
East Rochester borough	168	90	614	21.3	16	78	288	13.9	80	-	21.8
Eastvale borough	68	38	645	18.3	5	30	271	12.5	32	-	19.3
Economy borough	3 031	1 895	1 086	21.2	680	1 136	345	11.8	158	-	16.9
Ellwood City borough (part)	225	120	696	22.9	19	105	272	14.9	68	7	19.7
Fallston borough	110	55	763	22.1	20	55	266	12.8	5	-	17.5
Frankfort Springs borough	33	20	667	30.0	3	13	392	14.6	2	-	17.5
Franklin township	1 012	622	832	19.9	175	390	340	13.1	240	-	19.4
Freedom borough	459	254	672	19.9	41	205	290	12.2	203	-	24.6
Georgetown borough	61	36	857	17.9	4	25	314	10.0	4	-	17.5
Glasgow borough	20	-	-	-	-	20	220	10.0	2	-	17.5
Greene township	449	293	1 033	21.8	60	156	347	10.0	73	-	23.0
Hanover township	639	450	1 082	21.9	187	189	353	12.2	88	-	20.3
Harmony township	1 243	604	796	18.7	137	639	328	14.0	119	-	23.1
Harmony Township CDP	1 243	604	796	18.7	137	639	328	14.0	119	-	23.1
Homewood borough	44	19	710	15.6	3	25	268	13.8	10	-	16.3
Hookstown borough	47	17	713	16.3	3	30	264	12.5	8	-	38.3
Hopewell township	4 305	2 359	981	21.4	634	1 946	356	13.6	637	-	25.6
Independence township	490	357	1 039	23.9	66	133	339	11.8	102	-	21.9
Industry borough	588	317	824	21.9	88	271	341	12.6	88	-	21.5
Koppel borough	270	124	700	21.8	29	146	308	14.3	76	-	25.0
Marion township	177	122	943	22.0	15	55	308	11.8	72	-	20.6
Midland borough	589	315	674	17.9	47	274	295	13.7	684	5	19.1
Monaca borough	1 653	883	870	21.4	234	770	321	13.4	973	14	23.3
New Brighton borough	1 303	763	676	21.7	252	540	294	13.7	1 273	13	27.2
New Galilee borough	97	49	672	17.1	7	48	275	13.6	29	-	23.6
New Sewickley township	1 692	1 052	951	20.8	348	640	325	12.5	175	6	30.9
North Sewickley township	1 677	929	923	22.3	255	748	299	12.4	231	-	27.5
Ohioville borough	941	587	837	19.2	175	354	330	12.9	137	7	22.1
Patterson township	858	485	901	21.9	112	373	328	12.4	253	-	23.1
Patterson Township CDP	858	485	901	21.9	112	373	328	12.4	253	-	23.1
Patterson Heights borough	218	137	995	25.9	55	81	377	10.4	31	-	16.4
Potter township	128	77	981	22.3	21	51	341	15.5	17	-	22.5
Pulaski township	377	217	746	21.2	57	160	291	15.0	219	-	21.9
Raccoon township	705	495	901	21.0	146	210	362	11.3	91	-	18.1
Rochester borough	811	492	691	19.7	80	319	307	13.1	770	-	23.6
Rochester township	949	496	815	22.8	146	453	341	12.4	167	-	21.4
Shippingport borough	31	20	700	19.4	3	11	238	13.8	16	-	20.0
South Beaver township	562	326	822	20.7	92	236	331	10.0	72	-	14.8
South Heights borough	160	94	744	20.9	22	66	292	19.3	28	-	19.3
Vanport township	181	97	904	18.5	35	84	281	11.7	442	-	14.7
West Mayfield borough	355	212	785	21.8	68	143	301	12.1	77	-	23.6
White township	334	182	752	21.5	54	152	318	13.3	269	-	22.0
Bedford County	9 941	5 233	758	21.9	1 184	4 708	251	11.2	2 925	10	22.1
Bedford borough	727	401	932	23.2	67	326	325	13.1	712	6	22.6
Bedford township	1 176	675	861	21.8	164	501	302	10.7	263	-	20.7
Bloomfield township	207	136	876	21.8	24	71	272	10.7	25	-	14.7
Broad Top township	390	201	621	19.6	45	189	209	10.0	100	-	14.7
Coaldale borough	20	8	550	25.0	-	12	225	12.5	18	-	22.5
Colerain township	208	115	797	23.4	24	93	268	10.6	39	-	21.6
Cumberland Valley township	324	177	696	21.3	37	147	221	10.0	41	-	17.2
East Providence township	237	113	770	26.9	27	124	254	10.5	62	-	23.8
East St. Clair township	577	334	805	21.1	81	243	247	10.9	127	-	29.8
Everett borough	289	116	733	24.0	37	173	235	10.9	425	-	25.1
Harrison township	173	93	662	19.5	17	80	234	11.8	35	2	16.4
Hopewell borough	55	27	650	32.5	1	28	236	11.4	26	-	27.3
Hopewell township	426	229	679	22.4	37	197	231	10.0	80	-	20.9
Hyndman borough	261	139	660	22.8	25	122	276	13.8	68	-	29.4
Juniata township	159	76	671	18.4	12	83	229	10.0	23	-	16.3
Kimmel township	361	166	716	20.0	25	195	258	10.7	42	-	21.5
King township	230	103	719	25.4	34	127	224	12.6	58	2	21.3
Liberty township	347	184	761	23.4	49	163	236	10.0	76	-	18.2
Lincoln township	46	23	850	22.5	7	23	203	10.4	11	-	50.0+
Londonderry township	407	202	680	21.8	42	205	251	11.2	67	-	22.7
Mann township	54	24	744	14.5	5	30	180	10.0	8	-	15.0
Manns Choice borough	72	42	686	23.1	-	30	255	12.5	26	-	20.0
Monroe township	171	86	940	25.7	14	85	224	10.7	17	-	14.4
Napier township	341	159	751	18.2	50	182	257	10.0	33	-	28.1
New Paris borough	51	32	709	27.1	4	19	213	10.0	11	-	26.3
Pavia township	62	36	600	15.0	8	26	263	10.0	9	-	36.3
Pleasantville borough	41	17	675	29.2	8	24	242	14.4	20	-	20.0
Rainsburg borough	35	17	688	23.8	4	18	229	15.0	7	-	27.5
St. Clairsville borough	21	11	613	16.9	2	10	175	10.0	10	-	15.0
Saxton borough	156	84	723	18.9	23	72	264	10.6	142	-	23.9
Schellsburg borough	73	40	850	21.9	13	33	275	14.6	30	-	17.9
Snake Spring township	376	198	804	19.9	57	178	265	10.0	39	-	17.5
Southampton township	120	54	644	19.3	5	66	180	10.0	13	-	14.6
South Woodbury township	406	240	750	20.6	65	166	234	11.2	75	-	16.3
West Providence township	774	378	773	21.9	90	396	272	13.1	118	-	25.0
West St. Clair township	281	152	764	23.3	41	129	251	11.4	31	-	21.3
Woodbury borough	86	40	683	21.7	12	46	237	10.0	18	-	17.5
Woodbury township	201	105	779	25.7	28	96	250	10.0	20	-	14.3

Table 31. Mortgage and Rental Cost Characteristics: 2000—Con.

[Data based on a sample (except Tables 65-68). For information on confidentiality protection, coverage, sampling error, and nonsampling error, see Appendix G. For location of definitions, see "How to Use This Census Report"]

State County County Subdivision Place	Specified owner-occupied housing units							Specified renter-occupied housing units paying cash rent			
	With a mortgage				Not mortgaged			Total	With meals included in rent	Median gross rent as a percentage of household income in 1999	
	Total	Median selected monthly owner costs (dollars)	Median selected monthly owner costs as a percentage of household income in 1999	With a second mortgage or home equity loan or both	Total	Median selected monthly owner costs (dollars)	Median selected monthly owner costs as a percentage of household income in 1999				
Berks County	90 295	58 906	1 051	21.4	16 036	31 389	342	12.0	34 162	618	24.3
Adamstown borough (part)	1	1	850	22.5	-	-	-	-	-	-	-
Albany township	319	199	1 076	21.9	49	120	336	11.9	73	-	17.5
Alsace township	1 051	612	1 097	21.2	177	439	313	11.3	100	-	19.1
Amity township	2 278	1 779	1 362	22.5	517	499	389	11.8	602	-	24.9
Amity Gardens CDP	853	715	1 281	20.0	231	138	370	13.8	354	-	26.0
Bally borough	313	165	1 018	21.5	21	148	335	12.6	67	-	19.8
Bechtelsville borough	253	183	1 072	21.5	47	70	329	13.0	68	-	20.4
Bern township	1 540	880	1 090	21.0	192	660	433	11.3	146	-	22.7
Bernville borough	224	147	1 018	23.4	25	77	349	14.7	107	-	22.2
Bethel township	785	508	1 064	24.5	166	277	288	10.0	193	7	21.8
Birdsboro borough	1 379	1 000	1 075	22.0	241	379	334	10.2	379	-	21.1
Boyertown borough	920	616	988	21.3	168	304	334	10.8	796	121	26.9
Brecknock township	1 156	786	1 237	21.2	227	370	346	10.0	118	12	15.5
Caernarvon township	590	409	1 233	22.6	71	181	344	11.7	202	-	20.0
Centerport borough	71	45	1 035	19.8	14	26	350	12.2	48	-	23.3
Centre township	849	659	1 179	22.1	219	190	302	13.3	137	-	23.2
Colebrookdale township	1 565	1 038	1 136	22.0	317	527	340	10.0	228	-	25.7
Cumru township	3 803	2 517	1 160	22.3	919	1 286	382	12.4	1 717	-	21.7
Flying Hills CDP	315	275	1 217	20.0	85	40	450	12.5	170	-	17.4
District township	315	237	1 188	23.1	76	78	373	10.4	53	-	19.3
Douglass township	877	614	1 173	24.3	224	263	307	11.7	147	-	20.7
Earl township	756	556	1 128	22.2	205	200	299	11.3	110	-	19.1
Exeter township	6 123	4 539	1 104	19.6	1 137	1 584	366	11.3	800	7	23.8
Lorane CDP	870	681	1 103	19.0	211	189	367	11.5	7	-	17.5
Reiffton CDP	920	558	1 042	18.3	130	362	369	10.0	32	7	25.7
Fleetwood borough	1 191	721	1 074	20.1	202	470	363	12.7	342	-	22.5
Greenwich township	585	404	1 323	23.8	159	181	357	11.4	130	-	14.8
Hamburg borough	1 078	606	930	20.7	148	472	329	12.3	608	-	22.8
Heidelberg township	421	260	1 098	21.9	81	161	311	11.0	62	-	25.0
Hereford township	501	352	1 291	25.4	97	149	310	10.0	111	-	19.5
Jefferson township	357	236	1 061	21.1	76	121	366	10.0	38	-	18.4
Kenhorst borough	986	512	839	21.4	127	474	306	12.1	117	-	18.4
Kutztown borough	900	545	1 099	21.7	166	355	342	12.5	873	-	30.7
Laureldale borough	1 346	763	917	22.3	209	583	320	12.9	213	-	23.3
Leesport borough	505	338	975	21.6	104	167	334	13.8	167	-	18.7
Lenhartsville borough	44	12	800	28.0	-	32	350	13.8	29	-	16.9
Longswamp township	1 162	725	1 118	22.9	238	437	334	11.1	212	-	19.7
Lower Alsace township	1 402	850	1 013	21.6	251	552	378	13.3	380	-	22.8
Lower Heidelberg township	1 095	845	1 372	19.9	239	250	390	10.2	145	104	45.9
Lyons borough	91	37	995	21.1	8	54	317	15.6	75	-	21.2
Maidencreek township	1 903	1 487	1 183	20.8	357	416	382	10.6	202	-	20.8
Marion township	326	200	1 039	25.6	59	126	331	10.6	76	-	22.5
Maxatawny township	789	430	1 200	21.1	137	359	346	12.9	213	-	21.7
Mohnton borough	772	581	1 071	23.6	224	191	336	16.2	313	-	23.1
Mount Penn borough	909	616	945	21.6	202	293	353	13.2	299	-	21.2
Muhlenberg township	5 000	2 999	999	21.8	715	2 001	354	12.4	994	56	23.9
New Morgan borough	3	1	850	17.5	-	2	325	10.0	8	-	18.0
North Heidelberg township	285	212	1 333	23.1	77	73	336	10.0	39	-	18.6
Oley township	894	512	1 133	19.3	121	382	319	13.1	281	-	18.6
Ontelaunee township	360	199	1 059	21.1	63	161	340	11.8	77	-	17.9
Penn township	508	352	1 164	21.4	130	156	311	10.7	24	-	20.0
Perry township	606	327	1 065	20.8	98	279	351	13.1	132	-	18.2
Pike township	398	283	1 175	22.0	72	115	345	11.2	25	-	20.9
Reading city	13 970	8 476	724	21.2	1 763	5 494	299	13.5	14 252	35	27.5
Richmond township	792	506	1 161	22.5	125	286	361	11.7	256	-	19.7
Robeson township	1 740	1 189	1 145	23.6	317	551	341	10.2	205	-	18.3
Robesonia borough	575	379	960	22.5	109	196	332	10.8	171	-	19.8
Rockland township	942	703	1 296	22.8	263	239	343	11.7	89	-	21.1
Ruscombmanor township	1 101	716	1 209	21.7	192	385	327	10.0	101	-	19.5
St. Lawrence borough	515	378	973	21.2	93	137	361	13.2	208	-	25.4
Shillington borough	1 627	962	965	20.6	233	665	352	13.5	461	-	20.4
Shoemakersville borough	388	249	901	21.4	62	139	315	15.4	172	-	22.0
Sinking Spring borough	660	369	991	22.2	94	291	384	10.4	552	-	25.9
South Heidelberg township	1 485	1 124	1 278	22.2	371	361	367	11.4	200	-	18.8
Spring township	6 465	4 379	1 133	19.4	1 286	2 086	366	10.8	1 734	-	20.8
Spring Ridge CDP	358	261	1 284	16.6	66	97	503	10.1	-	-	-
West Wyomissing CDP	1 121	633	820	19.7	118	488	318	12.5	203	-	24.7
Whitfield CDP	970	650	1 284	20.1	265	320	391	10.1	63	-	19.1
Strausstown borough	98	47	975	19.6	16	51	302	15.3	30	-	16.3
Tilden township	629	456	1 071	21.7	118	173	309	12.1	108	-	17.3
Topton borough	510	299	1 042	20.3	83	211	322	12.2	246	-	21.3
Tulpehocken township	587	409	1 014	24.1	105	178	320	10.0	157	-	17.6
Union township	977	597	1 151	22.5	103	380	360	12.8	106	-	17.4
Upper Bern township	313	214	1 132	23.4	71	99	324	10.1	93	-	18.5
Upper Tulpehocken township	282	193	1 105	21.8	47	89	346	12.5	86	-	18.1
Washington township	807	537	1 169	21.2	126	270	368	12.8	145	-	22.5
Wernersville borough	577	327	1 038	21.3	85	250	353	11.8	224	-	23.7
West Lawn borough	509	312	896	20.9	89	197	313	13.9	167	2	24.2
West Reading borough	940	609	778	20.3	174	331	279	11.2	666	13	23.7
Windsor township	565	345	1 116	25.5	109	220	341	11.1	121	-	18.3
Womelsdorf borough	710	451	962	24.0	117	259	309	11.4	275	-	21.8
Wyomissing borough	2 089	1 293	1 434	19.4	402	796	498	12.8	1 020	261	28.2
Wyomissing Hills borough	857	492	1 370	21.6	111	365	403	11.2	41	-	19.8
Blair County	31 614	18 076	756	20.4	4 204	13 538	271	11.5	12 776	60	25.7
Allegheny township	1 300	711	837	20.0	152	589	308	11.8	416	11	27.4
Altoona city	12 535	7 215	683	19.9	1 695	5 320	270	12.2	6 482	6	27.8
Antis township	1 588	922	813	17.9	202	666	266	10.0	385	-	19.5
Tipton CDP	279	155	920	18.1	38	124	331	10.7	80	-	15.6

Table 31. Mortgage and Rental Cost Characteristics: 2000—Con.

[Data based on a sample (except Tables 65-68). For information on confidentiality protection, coverage, sampling error, and nonsampling error, see Appendix G. For location of definitions, see "How to Use This Census Report"]

State County County Subdivision Place	Specified owner-occupied housing units							Specified renter-occupied housing units paying cash rent			
	Total	With a mortgage			Not mortgaged			Total	With meals included in rent	Median gross rent as a percentage of household income in 1999	
		Total	Median selected monthly owner costs (dollars)	Median selected monthly owner costs as a percentage of household income in 1999	With a second mortgage or home equity loan or both	Total	Median selected monthly owner costs (dollars)				Median selected monthly owner costs as a percentage of household income in 1999
Blair County—Con.											
Bellwood borough	536	297	704	20.1	87	239	276	13.8	188	-	24.0
Blair township	1 212	788	989	21.4	236	424	264	10.0-	206	-	22.1
Catharine township	174	69	825	21.0	14	105	265	10.0-	20	-	21.3
Duncansville borough	321	177	768	21.3	34	144	288	11.8	226	-	25.9
Frankstown township	2 118	1 334	1 063	20.4	375	784	319	12.7	443	-	23.5
Freedom township	741	370	841	26.6	49	371	242	10.4	171	-	21.6
Greenfield township	730	292	753	24.5	60	438	239	11.0	329	-	23.8
Claysburg CDP	349	148	714	23.4	35	201	236	11.0	192	-	23.9
Hollidaysburg borough	1 251	765	818	21.9	163	486	280	11.9	884	16	23.3
Huston township	205	126	838	22.4	32	79	288	11.5	52	-	22.5
Juniata township	218	113	753	19.2	17	105	279	10.0-	35	-	19.3
Logan township	3 281	1 941	783	19.9	424	1 340	259	10.5	768	-	22.2
Martinsburg borough	437	179	743	20.1	37	258	270	10.0-	261	-	27.0
Newry borough	47	24	800	22.5	5	23	242	14.4	41	-	23.4
North Woodbury township	457	268	763	17.7	35	189	259	10.0	134	23	26.4
Roaring Spring borough	697	359	749	18.5	98	338	257	10.1	279	4	23.8
Snyder township	795	475	710	22.5	154	320	272	11.8	187	-	33.9
Taylor township	543	298	732	22.3	60	245	247	10.0-	75	-	14.2
Tunnelhill borough (part)	29	15	730	23.8	6	14	275	10.0-	3	-	17.5
Tyrone borough	1 364	753	706	21.8	134	611	272	11.4	879	-	25.7
Tyrone township	383	236	780	19.9	54	147	214	10.0-	57	-	20.4
Williamsburg borough	320	181	742	22.7	49	139	281	12.3	202	-	22.2
Woodbury township	332	168	741	19.4	31	164	245	10.6	53	-	17.7
Bradford County	10 520	6 079	783	20.5	1 211	4 441	274	11.2	4 907	15	23.8
Alba borough	39	17	810	24.6	4	22	192	13.5	16	-	25.7
Albany township	137	67	691	19.6	20	70	223	10.3	24	-	16.3
Armenia township	24	18	550	21.0	4	6	225	10.0-	2	-	22.5
Asylum township	155	87	819	20.2	22	68	271	11.6	53	-	19.4
Athens borough	781	423	750	18.8	71	358	296	12.9	542	-	27.2
Athens township	980	598	933	18.9	116	382	308	12.2	241	-	22.5
Burlington borough	19	7	470	18.8	3	12	229	10.0-	12	-	13.8
Burlington township	86	56	767	23.3	6	30	300	12.0	26	-	21.3
Canton township	328	193	703	21.0	34	135	308	12.4	337	9	25.1
Canton township	314	161	765	20.3	31	153	241	10.3	92	2	22.7
Columbia township	142	69	764	21.3	17	73	242	10.0-	44	-	23.8
Franklin township	76	48	730	20.0	11	28	275	13.3	32	-	15.6
Granville township	109	68	609	17.3	4	41	269	14.6	30	-	32.5
Herrick township	87	50	833	21.4	16	37	291	15.8	15	-	17.5
Le Raysville borough	44	28	775	22.5	7	16	300	10.0-	32	-	24.4
Leroy township	100	48	640	21.3	4	52	260	10.3	21	-	20.4
Litchfield township	142	87	809	23.0	20	55	272	11.0	32	-	22.9
Monroe borough	147	86	725	19.2	9	61	280	12.4	30	-	22.5
Monroe township	195	109	763	21.7	23	86	258	11.4	57	-	21.8
New Albany borough	80	47	623	17.8	7	33	209	13.8	39	-	22.5
North Towanda township	172	93	963	18.6	36	79	348	10.0-	134	-	27.3
Onwell township	137	82	735	20.3	17	55	214	11.0	27	-	15.5
Overton township	34	12	900	22.5	6	22	225	10.0-	4	-	17.5
Pike township	58	36	850	19.5	8	22	185	10.0-	10	-	15.0
Ridgebury township	295	183	790	19.9	37	112	266	11.9	91	-	22.8
Rome borough	61	33	706	17.2	4	28	211	10.0-	37	-	25.6
Rome township	123	78	791	19.0	24	45	237	10.2	39	-	19.2
Sayre borough	1 349	783	758	21.0	125	566	285	11.7	983	-	23.7
Sheshequin township	193	130	782	19.5	27	63	236	10.0-	31	-	27.5
Smithfield township	196	119	771	22.0	18	77	249	10.0-	42	-	18.5
South Creek township	171	95	644	18.6	11	76	238	12.5	82	-	21.8
South Waverly borough	310	177	741	19.6	31	133	320	10.9	64	-	22.8
Springfield township	169	98	753	22.7	19	71	254	10.0-	43	-	16.3
Standing Stone township	85	53	808	20.8	10	32	217	10.0-	14	-	20.0
Stevens township	43	26	775	18.5	8	17	193	10.0-	15	-	24.2
Sylvania borough	49	29	664	21.4	8	20	267	12.5	17	-	26.3
Terry township	135	73	813	22.6	14	62	219	10.0-	41	-	19.0
Towanda borough	663	406	856	21.9	40	257	290	10.1	516	-	24.8
Towanda township	189	105	758	19.2	19	84	295	10.0-	96	2	28.5
Troy borough	261	157	846	19.9	36	104	275	11.6	256	-	26.1
Troy township	238	117	788	21.7	38	121	241	10.2	85	-	16.3
Tuscarora township	150	79	885	23.0	22	71	245	11.9	36	-	22.5
Ulster township	249	165	850	23.2	47	84	257	11.7	104	-	20.4
Warren township	106	60	783	21.4	20	46	227	10.0-	41	2	13.0
Wells township	112	71	711	20.3	14	41	257	10.0-	56	-	18.5
West Burlington township	42	22	800	18.2	4	20	229	10.0-	12	-	27.5
Wilmot township	153	83	825	22.9	10	70	232	12.8	34	-	36.0
Windham township	96	62	694	21.0	5	34	225	10.0	23	-	25.5
Wyalusing borough	140	66	746	21.5	17	74	288	12.3	103	-	22.2
Wyalusing township	223	141	840	21.9	50	82	273	10.5	84	-	24.7
Wysox township	333	178	914	21.3	57	155	313	11.6	110	-	24.3
Bucks County	150 521	112 496	1 429	23.0	31 837	38 025	456	13.0	46 969	1 888	24.2
Bedminster township	874	662	1 390	23.7	257	212	496	13.6	262	-	23.3
Bensalem township	11 916	8 725	1 269	23.1	2 497	3 191	457	13.6	9 282	299	23.2
Cornwells Heights-Eddington CDP	930	574	1 222	22.4	151	356	382	13.4	230	-	19.7
Bridgeton township	338	199	1 198	23.2	59	139	387	12.1	76	-	25.5
Bristol borough	2 088	1 297	1 046	23.2	294	791	383	15.1	1 644	13	27.7
Bristol township	14 547	10 421	1 203	24.2	3 092	4 126	421	14.6	4 530	7	25.0
Croydon CDP	2 584	1 916	1 148	23.9	436	668	397	14.7	1 036	-	21.8
Fairless Hills CDP (part)	-	-	-	-	-	-	-	-	-	-	-
Levittown CDP (part)	7 851	5 578	1 197	24.1	1 745	2 273	426	14.3	1 369	-	27.7
Buckingham township	4 601	3 421	1 938	22.6	932	1 180	512	10.1	338	-	28.9
Chalfont borough	1 079	838	1 369	23.0	198	241	447	13.2	232	-	23.6

Table 31. Mortgage and Rental Cost Characteristics: 2000—Con.

[Data based on a sample (except Tables 65-68). For information on confidentiality protection, coverage, sampling error, and nonsampling error, see Appendix G. For location of definitions, see "How to Use This Census Report"]

State County County Subdivision Place	Specified owner-occupied housing units							Specified renter-occupied housing units paying cash rent			
	Total	With a mortgage			Not mortgaged			Total	With meals included in rent	Median gross rent as a percentage of household income in 1999	
		Total	Median selected monthly owner costs (dollars)	Median selected monthly owner costs as a percentage of household income in 1999	With a second mortgage or home equity loan or both	Total	Median selected monthly owner costs (dollars)				Median selected monthly owner costs as a percentage of household income in 1999
Bucks County—Con.											
Doylstown borough	1 690	1 210	1 362	22.3	327	480	403	11.4	1 976	228	30.0
Doylstown township	4 472	3 291	1 787	20.3	858	1 181	540	10.0-	937	301	29.3
Dublin borough	310	257	1 327	24.1	71	53	453	14.0	482	-	24.4
Durham township	330	220	1 493	24.7	57	110	394	10.8	31	-	25.6
East Rockhill township	1 323	1 075	1 341	23.1	245	248	385	11.1	262	-	24.5
Falls township	8 112	5 784	1 269	24.2	1 772	2 328	417	14.2	3 411	-	24.6
Fairless Hills CDP (part)	2 313	1 664	1 192	24.4	457	649	387	13.2	637	-	29.5
Levittown CDP (part)	3 689	2 575	1 231	25.1	806	1 114	401	14.1	752	-	25.4
Haycock township	483	335	1 374	24.7	91	148	329	10.0	55	-	20.4
Hilltown township	3 108	2 243	1 318	22.1	644	865	395	10.0-	604	54	24.9
Hulmeville borough	249	186	1 388	27.4	50	63	489	14.1	73	-	19.3
Ivyland borough	140	98	1 172	20.0	9	42	385	12.2	28	-	14.4
Langhorne borough	320	190	1 628	22.3	57	130	561	14.3	191	-	21.5
Langhorne Manor borough	269	181	1 625	26.2	52	88	681	13.4	43	-	19.8
Lower Makefield township	9 670	7 802	1 920	21.5	1 999	1 868	664	13.4	1 267	-	21.8
Woodside CDP	792	655	2 217	22.8	190	137	861	10.9	4	-	50.0+
Lower Southampton township	5 247	3 493	1 392	23.6	929	1 754	474	14.8	1 276	-	22.3
Feasterville-Trevose CDP	1 480	901	1 244	23.4	224	579	437	14.0	988	-	22.0
Middletown township	11 363	8 895	1 475	23.0	2 912	2 468	494	13.2	3 329	131	24.6
Levittown CDP (part)	3 868	2 676	1 300	23.2	734	1 192	471	13.9	412	-	27.7
Woodbourne CDP	957	884	2 004	21.9	335	73	731	11.0	-	-	-
Milford township	2 272	1 695	1 330	23.2	539	577	393	14.6	300	-	19.9
Morrisville borough	2 199	1 585	1 192	22.4	392	614	439	14.9	1 769	-	24.7
New Britain borough	698	530	1 246	23.3	117	168	415	13.3	101	-	25.2
New Britain township	3 082	2 421	1 469	22.4	717	661	447	13.0	319	-	18.0
Brittany Farms-Highlands CDP	1 058	772	1 328	22.7	185	286	397	13.9	170	-	18.3
New Hope borough	588	487	1 839	23.3	109	101	515	20.1	447	6	24.9
Newtown borough	578	436	1 662	22.7	160	142	542	11.9	297	-	22.9
Newtown township	5 357	4 679	1 569	20.9	1 192	678	485	11.4	841	22	22.2
Newtown Grant CDP	1 152	1 055	1 579	20.5	220	97	432	11.1	175	-	20.4
Nockamixon township	779	598	1 360	23.8	214	181	363	13.3	198	-	24.7
Northampton township	11 179	8 631	1 710	22.2	2 584	2 548	555	13.0	847	300	29.5
Churchville CDP	1 300	1 011	1 823	22.2	360	289	559	12.1	5	-	37.5
Richboro CDP	1 948	1 478	1 789	22.7	394	470	601	12.4	66	21	18.2
Village Shires CDP	1 135	917	1 395	19.8	248	218	542	12.6	429	272	50.0+
Pennel borough	441	265	1 245	23.2	79	176	434	22.2	415	5	29.8
Perkasie borough	2 195	1 658	1 369	24.5	457	537	388	13.7	864	11	21.7
Plumstead township	2 806	2 380	1 638	23.1	645	426	451	14.5	367	-	23.7
Quakertown borough	2 025	1 479	1 065	22.0	409	546	347	14.1	1 243	62	23.0
Richland township	2 099	1 580	1 181	25.2	432	519	352	12.5	634	-	23.4
Richlandtown borough	276	207	1 042	23.7	32	69	348	11.6	126	-	21.5
Riegelsville borough	232	143	1 199	19.9	27	89	354	14.5	105	-	22.6
Sellersville borough	1 058	851	1 142	24.8	212	207	381	12.3	533	-	23.5
Silverdale borough	245	197	1 328	21.7	83	48	421	10.0-	57	-	22.5
Solebury township	2 067	1 657	1 925	21.4	392	410	511	14.8	271	-	24.3
Springfield township	1 149	772	1 215	25.1	232	377	399	10.3	171	-	18.4
Telford borough (part)	417	354	1 319	21.7	66	63	394	16.9	479	118	30.9
Tinicum township	809	549	1 536	24.7	115	260	483	13.2	205	-	22.5
Trumbauersville borough	248	185	1 349	24.1	53	63	376	13.6	79	-	26.1
Tullytown borough	515	324	1 201	23.6	88	191	355	12.2	243	4	24.4
Upper Makefield township	2 073	1 646	2 344	22.9	463	427	702	12.2	92	-	14.1
Upper Southampton township	4 591	3 070	1 348	22.0	784	1 521	453	11.2	912	312	28.4
Warminster township	7 721	4 972	1 347	23.9	1 530	2 749	418	10.6	2 648	15	23.0
Warminster Heights CDP	349	203	1 278	25.4	57	146	384	10.0-	1 135	15	22.6
Warrington township	4 560	3 737	1 573	23.3	1 161	823	477	13.0	1 164	-	23.5
Warwick township	3 539	3 093	1 577	23.1	764	446	475	12.7	153	-	21.7
West Rockhill township	811	516	1 254	22.9	151	295	390	12.3	356	-	32.3
Wrightstown township	671	466	1 973	23.0	115	205	533	15.2	86	-	19.5
Yardley borough	712	510	1 554	24.5	121	202	466	16.1	318	-	22.2
Butler County	38 755	25 635	1 025	21.0	7 440	13 120	297	10.7	13 087	564	24.3
Adams township	1 666	1 305	1 665	20.0	448	361	364	10.0-	246	-	26.9
Allegheny township	87	30	750	19.2	7	57	288	11.2	16	-	23.8
Brady township	197	140	950	20.7	50	57	285	12.3	47	-	30.5
Bruin borough	118	56	588	17.9	10	62	250	15.0	45	-	23.2
Buffalo township	1 700	1 073	1 109	21.8	404	627	380	11.6	143	-	19.3
Butler city	2 763	1 739	738	20.4	521	1 024	270	12.1	3 614	14	25.9
Butler township	5 200	2 817	929	20.1	796	2 383	292	11.2	1 444	24	25.0
Homeacre-Lyndora CDP	1 974	949	900	20.5	259	1 025	290	12.1	816	-	28.6
Meadowood CDP	958	501	898	21.6	139	457	288	12.3	103	-	21.3
Meridian CDP	1 268	733	923	19.8	251	535	308	10.0-	123	15	23.0
Oak Hills CDP	579	377	1 004	18.2	84	202	299	11.5	337	9	24.1
Callery borough	103	75	858	21.3	26	28	275	12.5	24	-	30.0
Center township	2 029	1 298	934	19.7	406	731	312	11.2	613	87	26.4
Shanor-Northvue CDP	1 354	844	1 012	20.1	250	510	333	11.8	423	81	29.2
Cherry township	148	104	774	23.2	28	44	300	12.1	26	-	21.0
Cherry Valley borough	10	4	1 125	35.0	-	6	325	10.0-	5	-	25.8
Chicora borough	268	120	671	20.8	27	148	274	10.0-	99	-	22.9
Clay township	408	251	779	22.7	54	157	282	11.0	74	-	23.5
Clearfield township	430	242	917	22.6	64	188	280	11.1	81	-	16.5
Clinton township	616	410	1 056	23.8	133	206	269	10.0-	98	4	19.3
Concord township	198	123	780	17.2	31	75	323	10.0-	59	-	21.7
Connoquenessing borough	139	92	946	20.9	22	47	319	10.9	16	-	32.5
Connoquenessing township	769	478	942	22.4	121	291	246	10.0-	128	-	14.2
Cranberry township	6 161	5 382	1 358	21.1	1 523	779	345	10.0-	1 243	225	20.2
Fernway CDP	3 322	2 926	1 257	20.6	825	396	315	10.0-	340	-	20.0
Fox Run CDP	876	695	1 209	21.2	213	181	374	10.0-	151	-	21.5
Donegal township	333	188	832	20.0	49	145	281	10.0-	54	-	20.0
East Butler borough	224	114	679	17.8	20	110	249	14.4	50	-	20.0

Table 31. **Mortgage and Rental Cost Characteristics: 2000—Con.**

[Data based on a sample (except Tables 65-68). For information on confidentiality protection, coverage, sampling error, and nonsampling error, see Appendix G. For location of definitions, see "How to Use This Census Report"]

State County County Subdivision Place	Specified owner-occupied housing units								Specified renter-occupied housing units paying cash rent		
	Total	With a mortgage				Not mortgaged			Total	With meals included in rent	Median gross rent as a percentage of household income in 1999
		Total	Median selected monthly owner costs (dollars)	Median selected monthly owner costs as a percentage of household income in 1999	With a second mortgage or home equity loan or both	Total	Median selected monthly owner costs (dollars)	Median selected monthly owner costs as a percentage of household income in 1999			
Butler County—Con.											
Eau Claire borough	73	43	808	25.6	9	30	319	10.0-	36	-	30.0
Evans City borough	470	309	930	23.5	88	161	311	10.6	255	-	23.9
Fairview borough	64	33	765	18.5	13	31	269	10.3	11	-	16.3
Fairview township	446	242	756	18.5	38	204	267	10.2	40	-	23.0
Forward township	558	321	1 013	26.3	92	237	343	10.8	70	-	15.9
Franklin township	489	328	1 035	19.4	121	161	266	10.1	74	-	26.0
Harmony borough	262	171	978	22.3	63	91	329	12.0	105	-	20.8
Harrisville borough	222	109	743	20.4	18	113	273	12.6	54	-	21.3
Jackson township	810	520	1 020	19.9	110	290	334	12.5	184	-	21.0
Jefferson township	1 090	755	996	22.0	190	335	296	10.5	228	7	21.4
Karns City borough	58	18	833	16.4	1	40	256	10.0	25	-	22.5
Lancaster township	488	363	1 167	22.3	129	125	285	10.0-	87	-	18.2
Marion township	226	110	745	17.8	16	116	252	11.6	48	-	18.2
Mars borough	314	194	971	21.6	74	120	321	11.3	316	-	26.0
Mercer township	198	111	791	18.8	17	87	236	10.0	71	-	26.9
Middlesex township	1 360	827	1 139	19.4	220	533	319	10.3	124	-	30.5
Muddy Creek township	340	219	897	21.6	82	121	257	10.0-	71	-	19.0
Oakland township	612	358	855	20.4	89	254	284	10.0-	101	-	24.5
Parker township	116	66	755	22.1	2	50	296	12.7	17	-	13.1
Penn township	1 329	859	1 051	22.4	252	470	327	10.0-	92	-	15.9
Nixon CDP	469	269	1 209	22.3	94	200	350	10.0-	10	-	10.0-
Petrolia borough	59	20	575	22.5	2	39	259	10.0-	24	-	18.3
Portersville borough	61	44	950	23.6	23	17	218	11.8	21	-	33.8
Prospect borough	248	137	832	21.0	48	111	265	10.3	65	-	28.8
Saxonburg borough	329	160	925	19.6	43	169	315	13.3	212	-	23.6
Seven Fields borough	640	603	1 277	22.1	124	37	419	10.0-	80	-	21.0
Slippery Rock borough	372	183	845	22.1	63	189	335	11.5	572	-	38.6
Slippery Rock township	576	429	971	21.9	120	147	249	12.0	441	-	44.2
Summit township	962	574	858	20.4	212	388	284	10.4	240	-	18.0
Valencia borough	52	26	750	21.7	3	26	325	11.3	28	-	27.5
Venango township	116	69	859	24.4	20	47	243	14.6	21	-	41.4
Washington township	294	170	707	22.6	43	124	231	10.0	35	-	31.3
West Liberty borough	77	37	725	19.6	3	40	214	10.0-	15	-	16.9
West Sunbury borough	23	14	767	23.3	-	9	375	50.0+	10	-	32.5
Winfield township	696	431	919	20.6	113	265	267	10.0-	165	-	24.6
Worth township	242	148	918	21.5	36	94	229	10.0-	44	-	21.3
Zelienople borough	916	593	1 167	21.4	223	323	335	12.2	980	203	24.4
Cambria County	38 883	17 972	719	20.2	4 016	20 911	269	12.3	13 547	72	23.5
Adams township	1 715	890	775	19.2	228	825	261	13.2	364	-	18.6
St. Michael-Sidman CDP	235	86	689	17.3	8	149	239	14.3	131	-	13.0
Salix-Beauty Line Park CDP	299	229	733	18.2	44	70	276	12.5	79	-	13.4
Allegheny township	318	179	794	19.7	46	139	301	10.0-	34	-	22.5
Ashville borough	74	21	683	18.3	4	53	248	14.4	20	-	33.8
Barr township	453	188	638	19.0	32	265	237	10.3	59	-	15.8
Blacklick township	493	219	655	20.0	38	274	232	10.7	75	-	17.6
Brownstown borough	281	130	576	20.7	24	151	255	10.6	47	1	20.4
Cambria township	1 357	707	798	21.8	125	650	282	11.6	217	-	20.9
Colver CDP	328	108	550	25.0	9	220	274	14.3	51	-	36.8
Carrolltown borough	304	112	667	15.4	17	192	293	14.1	58	-	23.2
Cassandra borough	25	7	730	17.5	-	18	275	10.0-	9	-	10.0-
Chest township	75	40	825	17.8	12	35	263	10.0-	-	-	-
Chest Springs borough	38	11	1 125	18.9	2	27	243	14.6	7	-	36.5
Clearfield township	320	197	753	20.5	40	123	272	11.3	40	-	20.8
Conemaugh township	663	297	709	22.1	64	366	261	11.6	60	-	17.7
Cresson borough	417	217	686	18.7	31	200	269	14.1	250	6	29.9
Cresson township	595	325	797	18.7	75	270	284	12.9	222	-	23.5
Croyle township	544	254	688	23.4	59	290	250	10.4	63	-	18.4
Daisytown borough	107	46	560	19.1	11	61	244	11.6	7	-	21.3
Dale borough	281	134	557	17.4	32	147	268	12.5	364	-	24.3
Dean township	124	53	738	21.9	8	71	258	13.8	7	-	17.5
East Carroll township	393	181	637	19.4	56	212	246	10.0-	53	-	24.2
East Conemaugh borough	333	137	531	21.8	34	196	239	12.8	185	3	23.8
East Taylor township	883	417	707	19.3	100	466	269	11.4	90	-	26.2
Ebensburg borough	705	395	899	22.0	109	310	306	11.4	553	-	21.3
Ehrenfeld borough	80	43	532	19.2	-	37	197	10.0-	2	-	37.5
Elder township	270	86	600	18.7	32	184	235	11.9	35	-	31.5
Fermdale borough	506	265	650	21.3	82	241	308	11.9	247	-	19.6
Franklin borough	138	39	459	19.0	2	99	235	11.3	28	-	22.5
Gallitzin borough	499	216	638	21.0	49	283	280	12.8	88	-	22.9
Gallitzin township	828	167	755	24.4	43	121	245	11.7	13	-	22.5
Geistown borough	282	436	742	17.3	109	386	275	13.5	236	-	21.2
Hastings borough	382	96	639	17.3	8	286	240	11.9	99	-	22.3
Jackson township	1 282	559	799	19.8	101	723	300	12.9	155	-	25.1
Vincio CDP	465	180	798	18.9	10	285	288	11.4	39	-	29.8
Johnstown city	5 045	2 165	606	23.0	462	2 880	256	13.5	5 272	28	25.3
Lilly borough	291	111	591	20.3	30	180	252	11.8	69	-	19.0
Lorain borough	258	106	604	24.1	32	152	250	11.8	71	-	23.3
Loretto borough	76	17	590	17.5	4	59	260	11.6	34	-	18.8
Lower Yoder township	1 080	452	626	19.0	90	628	256	12.1	256	-	26.7
Middle Taylor township	243	104	753	19.2	23	139	259	12.5	13	-	18.8
Munster township	118	49	888	19.6	6	69	264	10.0-	26	-	15.0
Nanty-Glo borough	932	329	640	19.8	72	603	253	11.8	255	-	27.1
Northern Cambria borough	1 124	386	637	21.2	85	738	283	13.3	393	4	25.7
Patton borough	550	225	566	19.9	28	325	275	11.7	243	5	25.3
Portage borough	788	291	659	18.2	70	497	258	12.7	345	6	25.9
Portage township	1 157	529	664	19.3	82	628	268	11.7	105	-	17.1
Spring Hill CDP	311	109	593	20.5	23	202	260	11.2	25	-	40.8
Reade township	390	160	683	25.0	36	230	249	13.9	56	2	22.5

Table 31. Mortgage and Rental Cost Characteristics: 2000—Con.

[Data based on a sample (except Tables 65-68). For information on confidentiality protection, coverage, sampling error, and nonsampling error, see Appendix G. For location of definitions, see "How to Use This Census Report"]

State County County Subdivision Place	Specified owner-occupied housing units							Specified renter-occupied housing units paying cash rent			
	Total	With a mortgage				Not mortgaged			Total	With meals included in rent	Median gross rent as a percentage of household income in 1999
		Total	Median selected monthly owner costs (dollars)	Median selected monthly owner costs as a percentage of household income in 1999	With a second mortgage or home equity loan or both	Total	Median selected monthly owner costs (dollars)	Median selected monthly owner costs as a percentage of household income in 1999			
Cambria County—Con.											
Richland township	3 325	1 721	869	19.8	446	1 604	287	11.6	1 006	-	23.6
Belmont CDP (part)	610	271	734	19.1	52	339	280	11.6	142	-	19.3
Sankertown borough	182	83	636	18.4	14	99	269	10.9	41	-	19.6
Scalp Level borough	260	110	566	19.3	17	150	223	12.6	63	-	21.3
South Fork borough	317	142	594	18.7	31	175	237	12.2	75	-	19.7
Southmont borough	757	435	943	20.2	148	322	325	13.4	173	-	22.7
Stonycreek township	1 058	492	606	19.4	65	566	287	13.3	356	-	16.9
Belmont CDP (part)	253	141	556	18.9	30	112	247	13.3	165	-	17.0
Summerhill borough	169	66	655	16.7	25	103	242	12.6	39	-	46.3
Summerhill township	697	351	680	23.8	67	346	230	10.7	116	5	25.4
Beaverdale-Lloydell CDP	371	173	590	25.5	20	198	206	10.0-	84	-	25.5
Susquehanna township	538	221	580	19.3	24	317	222	13.2	55	-	22.5
Tunnelhill borough (part)	73	37	663	26.3	9	36	233	16.1	58	-	29.4
Upper Yoder township	1 564	776	927	20.4	204	788	292	11.7	332	12	24.7
Eliim CDP	1 126	494	819	21.5	134	632	283	10.2	309	12	22.8
Vintondale borough	154	36	667	20.0	18	118	213	12.1	15	-	19.4
Washington township	259	98	700	18.6	31	161	243	10.0-	13	-	18.8
West Carroll township	401	138	675	21.9	41	263	242	12.3	31	-	22.9
Westmont borough	1 812	1 067	971	20.0	250	745	394	12.6	290	-	17.2
West Taylor township	280	95	675	22.3	16	185	248	13.3	27	-	21.3
White township	162	93	792	24.6	11	69	270	10.9	20	-	20.0
Wilmore borough	58	23	708	22.5	6	35	238	10.0-	12	-	17.5
Cameron County	1 411	724	721	20.4	145	687	281	12.1	551	-	20.9
Driftwood borough	29	21	725	41.0	5	8	175	18.3	4	-	25.0
Emporium borough	569	279	727	21.4	53	290	314	13.5	442	-	22.1
Gibson township	53	24	525	25.6	3	29	210	10.0-	2	-	32.5
Grove township	48	18	500	19.4	4	30	188	10.0-	5	-	19.2
Lumber township	49	16	560	23.3	2	33	235	13.3	6	-	12.5
Portage township	49	32	708	18.2	3	17	239	10.0-	18	-	13.0
Shippen township	614	334	743	19.5	75	280	273	12.2	74	-	13.9
Carbon County	15 866	9 318	902	23.1	2 508	6 548	288	12.6	4 606	16	25.4
Banks township	412	186	708	20.8	42	226	251	13.3	83	2	19.1
Tresckow CDP	289	135	723	19.4	36	154	261	12.4	38	2	27.5
Beaver Meadows borough	287	113	624	20.5	12	174	291	12.6	89	-	18.8
Bowmanstown borough	238	122	900	23.6	38	116	319	13.2	107	3	21.8
East Penn township	598	382	1 069	24.1	123	216	333	13.5	96	-	18.6
East Side borough	63	22	727	20.0	5	41	209	13.4	26	-	18.1
Franklin township	1 124	689	992	22.6	183	435	319	12.7	233	9	27.6
Weissport East CDP	517	254	941	18.5	74	263	307	14.0	139	9	32.3
Jim Thorpe borough	1 481	1 023	879	23.4	352	458	276	11.3	381	-	25.9
Kidder township	376	235	824	25.5	38	141	294	10.8	61	-	29.6
Lansford borough	1 240	466	686	19.6	106	774	236	11.1	545	-	28.5
Lausanne township	45	23	910	29.2	9	22	300	11.9	8	-	35.0
Lehigh township	129	69	697	19.8	20	60	276	10.0-	10	-	31.3
Lehighon borough	1 236	695	850	25.0	228	541	331	12.2	990	-	28.4
Lower Towamensing township	680	341	846	21.9	35	339	289	10.3	179	-	19.7
Mahoning township	921	563	941	25.9	91	358	356	14.8	150	-	25.4
Nesquehoning borough	915	415	938	27.3	161	500	287	12.8	284	-	20.4
Packer township	247	145	938	24.0	41	102	333	13.0	8	-	22.5
Palmerston borough	1 388	823	895	22.5	265	565	284	14.2	643	-	26.5
Parryville borough	118	72	829	21.3	22	46	239	10.0-	39	-	23.8
Penn Forest township	1 630	1 174	949	22.1	183	456	296	16.4	206	-	24.4
Summit Hill borough	1 028	656	781	19.1	177	372	223	10.2	172	-	18.4
Towamensing township	941	675	1 221	26.0	273	266	373	11.3	65	-	28.8
Weatherly borough	694	379	789	21.8	92	315	291	13.2	145	-	19.5
Weissport borough	75	50	800	24.4	12	25	310	13.1	86	2	25.5
Centre County	23 191	15 389	1 024	22.2	4 275	7 802	305	10.0-	18 639	279	31.3
Bellefonte borough	1 222	680	927	23.1	213	542	309	13.8	1 340	-	22.7
Benner township	670	397	981	23.1	134	273	294	10.0-	102	-	19.7
Pleasant Gap CDP (part)	5	5	950	27.5	5	-	-	-	-	-	-
Boggs township	565	373	868	21.4	124	192	271	11.0	160	-	22.2
Burnside township	99	47	745	24.4	16	52	246	10.0-	2	-	50.0+
Pine Glen CDP	71	35	792	21.9	14	36	261	10.0-	2	-	50.0+
Centre Hall borough	327	164	918	22.6	43	163	326	12.0	122	-	25.0
College township	2 005	1 403	1 077	21.5	374	602	357	10.0-	720	31	26.0
Boalsburg CDP (part)	-	-	-	-	-	-	-	-	-	-	-
Houserville CDP	528	405	948	21.8	118	123	317	11.8	117	-	32.8
Lemont CDP	635	441	1 064	21.8	142	194	345	10.0-	209	-	21.9
Curtin township	75	44	740	20.0	12	31	268	13.4	7	-	26.3
Ferguson township	3 080	2 210	1 239	22.4	623	870	327	10.0-	2 094	7	29.5
Park Forest Village CDP (part)	687	548	1 498	23.1	193	139	393	10.0-	1 123	-	34.7
Pine Grove Mills CDP	336	239	890	22.2	42	97	282	10.0-	76	-	20.7
Ramblewood CDP	323	237	1 114	21.4	78	86	317	11.2	-	-	-
Gregg township	395	229	917	24.1	91	166	260	11.2	95	-	18.5
Spring Mills CDP	66	30	800	20.5	7	36	288	10.0-	19	-	18.4
Haines township	291	170	875	22.9	68	121	258	10.0-	49	-	22.0
Aaronsburg CDP	142	75	915	21.0	25	67	247	10.0-	25	-	21.6
Woodward CDP	29	8	640	16.7	-	21	269	25.4	12	-	25.0
Halfmoon township	576	514	1 184	21.9	160	62	279	10.0-	51	-	19.8
Stormstown CDP	431	390	1 161	21.1	125	41	282	10.0-	35	-	22.5
Harris township	1 272	838	1 292	22.1	212	434	327	10.0-	304	-	27.6
Boalsburg CDP (part)	953	658	1 200	22.3	170	295	313	10.0-	292	-	28.6
Howard borough	192	112	848	20.2	26	80	281	11.7	67	-	16.8
Howard township	180	100	767	21.5	43	80	276	11.2	36	-	21.4
Huston township	236	174	832	22.0	48	62	257	11.9	49	-	22.5
Julian CDP	38	26	714	17.3	9	12	217	10.0	12	-	28.3

Table 31. Mortgage and Rental Cost Characteristics: 2000—Con.

[Data based on a sample (except Tables 65-68). For information on confidentiality protection, coverage, sampling error, and nonsampling error, see Appendix G. For location of definitions, see "How to Use This Census Report"]

State County County Subdivision Place	Specified owner-occupied housing units								Specified renter-occupied housing units paying cash rent		
	Total	With a mortgage				Not mortgaged			Total	With meals included in rent	Median gross rent as a percentage of household income in 1999
		Total	Median selected monthly owner costs (dollars)	Median selected monthly owner costs as a percentage of household income in 1999	With a second mortgage or home equity loan or both	Total	Median selected monthly owner costs (dollars)	Median selected monthly owner costs as a percentage of household income in 1999			
Centre County—Con.											
Liberty township	398	240	804	21.4	82	158	242	12.3	70	2	19.3
Blanchard CDP	145	86	870	22.0	37	59	263	11.2	29	-	23.1
Monument CDP	43	18	533	18.0	3	25	198	14.2	4	-	20.0
Marion township	214	176	1 005	25.3	56	38	275	13.1	4	-	18.6
Miles township	271	134	882	23.0	27	137	257	10.9	53	-	22.2
Madisonburg CDP	33	20	767	20.7	4	13	185	12.5	5	-	20.8
Rebersburg CDP	124	49	915	22.1	12	75	249	10.9	21	-	31.3
Milesburg borough	263	168	864	23.9	47	95	291	12.6	119	-	22.1
Millheim borough	199	123	989	25.5	31	76	295	11.1	81	-	27.1
Patton township	2 047	1 551	1 160	22.3	409	496	365	10.0-	2 212	10	28.5
Park Forest Village CDP (part)	1 127	812	1 154	21.9	231	315	363	10.0-	226	-	26.9
Penn township	207	141	965	24.2	42	66	250	10.0-	23	-	19.1
Coburn CDP	33	25	850	24.6	9	8	275	12.5	9	-	16.9
Philipsburg borough	665	329	735	20.1	74	336	278	10.1	534	6	27.3
Port Matilda borough	143	87	721	20.4	20	56	282	13.3	76	-	23.4
Potter township	568	439	1 122	23.3	122	129	296	17.4	128	-	24.0
Rush township	888	499	797	23.3	106	389	258	11.7	133	7	17.9
North Philipsburg CDP	134	59	805	27.2	15	75	254	11.3	39	-	17.9
Sandy Ridge CDP	76	32	485	22.4	6	44	225	10.0-	-	-	-
Snow Shoe borough	237	149	834	22.8	38	88	298	11.2	24	-	20.0
Snow Shoe township	415	211	784	22.6	65	204	265	10.6	56	-	20.6
Clarence CDP	159	95	757	23.2	17	64	244	11.7	6	-	18.8
South Philipsburg borough	135	83	680	23.3	17	52	294	11.9	13	-	20.6
Spring township	1 688	1 249	912	22.3	338	439	294	10.0-	517	-	19.8
Pleasant Gap CDP (part)	505	301	885	19.4	88	204	285	10.0-	155	-	18.4
State College borough	2 295	1 470	1 225	20.3	342	825	374	10.0-	9 188	216	40.5
Taylor township	129	69	842	20.8	17	60	258	10.0-	19	-	19.4
Union township	209	147	875	22.2	40	62	242	10.0-	14	-	19.2
Unionville borough	78	43	894	26.9	14	35	280	10.0-	18	-	20.0
Walker township	825	545	971	21.6	172	280	288	10.1	101	-	27.1
Zion CDP	576	403	1 036	21.6	138	173	313	10.0-	54	-	30.9
Worth township	132	81	845	21.7	29	51	218	10.0-	38	-	19.4
Chester County	106 254	81 136	1 505	21.8	22 160	25 118	460	11.9	34 684	1 132	23.5
Atglen borough	249	201	1 309	24.0	38	48	392	13.3	128	-	30.0
Avondale borough	166	117	1 122	26.9	25	49	485	23.8	130	-	22.8
Birmingham township	1 298	1 137	2 305	21.2	319	161	684	10.0-	28	-	50.0+
Caln township	3 039	2 441	1 204	21.1	571	598	403	12.2	1 134	-	22.4
Thomdale CDP	901	725	1 289	19.9	210	176	414	12.3	394	-	19.5
Charlestown township	1 127	909	1 783	20.3	192	218	474	10.5	86	-	26.9
Coatesville city	1 785	1 078	1 043	25.2	255	707	328	15.9	2 014	15	28.4
Downingtown borough	1 475	1 088	1 151	23.5	292	387	426	14.0	1 370	7	26.4
East Bradford township	2 574	2 134	1 840	20.0	693	440	549	10.9	205	-	18.6
East Brandywine township	1 586	1 329	1 534	22.1	469	257	505	10.0-	129	-	23.6
East Caln township	669	547	1 522	21.4	167	122	514	10.0-	325	13	24.9
East Coventry township	1 225	826	1 309	21.3	274	399	388	12.1	167	-	30.2
East Fallowfield township	1 323	960	1 329	21.7	282	363	459	13.0	136	-	27.8
East Goshen township	4 677	3 181	1 680	21.1	779	1 496	529	10.7	1 817	169	24.5
East Marlborough township	1 750	1 367	1 894	21.4	416	383	515	10.1	189	-	17.0
East Nantmeal township	367	276	1 844	23.5	79	91	524	10.6	50	-	21.1
East Nottingham township	1 286	1 021	1 329	24.2	257	265	359	10.7	194	-	28.4
East Pikeland township	2 072	1 541	1 354	21.2	441	531	403	12.9	287	63	27.3
Easttown township	3 127	2 228	1 948	20.5	502	899	664	12.3	512	25	23.8
Devon-Berwyn CDP	1 490	1 066	1 636	20.8	235	424	591	12.9	455	25	25.6
East Vincent township	1 275	990	1 525	21.9	377	285	430	10.0-	330	-	27.6
East Whiteland township	2 070	1 603	1 335	19.3	439	467	438	11.4	878	14	23.5
Elk township	347	271	1 390	23.4	87	76	395	14.0	43	-	18.8
Elverson borough	324	179	1 192	23.4	29	145	433	12.2	55	-	26.6
Franklin township	884	732	1 675	22.8	198	152	491	10.0-	63	-	27.9
Highland township	221	136	1 429	26.9	46	85	424	12.9	53	-	18.8
Honey Brook borough	291	213	1 155	21.9	45	78	404	16.5	144	-	21.6
Honey Brook township	1 062	815	1 388	23.4	216	247	379	10.8	357	110	37.7
Kennett township	1 738	1 341	1 820	20.0	369	397	562	14.5	433	239	30.8
Kennett Square borough	1 009	707	1 244	24.1	160	302	465	16.1	779	16	22.0
London Britain township	830	678	1 746	21.4	216	152	526	10.0-	36	-	17.7
Londonderry township	352	261	1 319	25.2	81	91	441	12.5	38	-	20.0
London Grove township	1 202	954	1 571	23.2	324	248	527	12.7	219	-	18.0
Lower Oxford township	648	509	1 253	24.9	114	139	365	14.9	114	-	24.0
Malvern borough	653	457	1 413	22.3	75	196	488	10.0-	491	-	19.6
Modena borough	97	60	938	22.3	9	37	343	15.4	86	-	25.6
New Garden township	1 851	1 472	1 903	21.2	489	379	417	12.4	498	-	17.3
Toughkenamon CDP	198	114	1 211	19.0	25	84	368	11.1	127	-	14.9
Newlin township	216	153	1 544	21.8	37	63	493	11.5	46	-	18.5
New London township	1 098	973	1 642	23.7	236	125	496	10.4	72	7	22.5
North Coventry township	2 054	1 395	1 241	23.0	377	659	435	12.9	810	-	22.6
Kenilworth CDP	443	261	1 118	24.2	80	182	413	12.6	212	-	26.1
South Pottstown CDP	418	285	1 139	24.6	50	133	380	14.2	549	-	21.3
Oxford borough	650	443	1 115	24.4	80	207	392	13.4	918	55	25.4
Parkesburg borough	764	542	1 167	23.1	101	222	410	14.9	384	13	27.8
Penn township	615	460	1 531	23.6	196	155	442	10.0-	131	22	23.7
Pennsbury township	946	655	2 080	21.8	212	291	581	10.0-	286	215	38.3
Phoenixville borough	3 436	2 360	1 102	22.2	621	1 076	341	14.8	2 759	19	22.5
Pocopson township	712	533	1 832	20.9	196	179	518	10.8	41	-	16.5
Sadsbury township	608	449	1 249	24.0	116	159	413	11.7	147	6	21.3
Schuylkill township	2 031	1 575	1 763	19.4	289	456	475	13.3	230	-	28.1
South Coatesville borough	216	136	1 008	26.2	41	80	350	13.1	139	-	29.7
South Coventry township	505	367	1 473	22.1	91	138	398	13.1	82	-	22.5
Spring City borough	675	402	1 061	21.3	99	273	362	14.1	686	-	21.3
Thornbury township	650	502	2 250	22.3	140	148	479	10.0-	301	14	23.9

Table 31. Mortgage and Rental Cost Characteristics: 2000—Con.

[Data based on a sample (except Tables 65-68). For information on confidentiality protection, coverage, sampling error, and nonsampling error, see Appendix G. For location of definitions, see "How to Use This Census Report"]

State County County Subdivision Place	Specified owner-occupied housing units							Specified renter-occupied housing units paying cash rent			
	Total	With a mortgage			Not mortgaged			Total	With meals included in rent	Median gross rent as a percentage of household income in 1999	
		Total	Median selected monthly owner costs (dollars)	Median selected monthly owner costs as a percentage of household income in 1999	With a second mortgage or home equity loan or both	Total	Median selected monthly owner costs (dollars)				Median selected monthly owner costs as a percentage of household income in 1999
Chester County—Con.											
Tredyffrin township	8 129	5 810	1 842	20.6	1 361	2 319	590	10.7	2 523	38	21.5
Chesterbrook CDP	1 588	1 278	1 472	20.6	217	310	562	10.0-	433	-	21.3
Paoli CDP (part)	560	401	1 511	22.4	78	159	459	12.4	414	38	20.3
Upper Oxford township	471	374	1 360	23.1	110	97	372	11.8	70	-	20.8
Upper Uwchlan township	1 883	1 732	1 685	20.8	472	151	510	16.8	123	-	28.4
Uwchlan township	4 584	3 847	1 676	20.6	1 066	737	496	11.1	1 037	-	21.2
Lionville-Marchwood CDP	1 600	1 170	1 391	20.7	272	430	454	11.2	899	-	21.1
Valley township	1 420	1 081	1 251	23.0	223	339	400	16.0	283	-	24.6
Wallace township	834	704	1 756	21.4	258	130	498	14.6	69	-	23.8
Warwick township	698	504	1 279	21.8	119	194	410	13.6	145	-	19.8
West Bradford township	2 784	2 362	1 436	21.9	803	422	467	10.0-	172	-	17.8
West Brandywine township	1 766	1 404	1 475	23.5	458	362	442	14.6	100	-	16.2
West Caln township	1 741	1 401	1 256	24.6	328	340	406	11.5	149	-	19.9
West Chester borough	2 120	1 592	1 304	23.6	371	528	408	11.9	3 894	38	26.8
West Fallowfield township	473	300	1 272	22.4	79	173	403	12.6	106	4	23.3
West Goshen township	5 309	4 327	1 514	21.3	1 292	982	430	10.0-	1 835	12	22.8
West Goshen CDP	1 956	1 582	1 387	21.3	475	374	404	10.0-	1 160	-	20.9
West Grove borough	622	494	1 162	23.0	131	128	440	15.5	183	-	21.6
West Marlborough township	118	84	1 423	26.5	23	34	457	12.5	96	-	19.6
West Nantmeal township	422	290	1 455	25.1	85	132	397	12.2	106	5	24.2
West Nottingham township	401	316	1 246	28.5	100	85	354	12.6	115	-	17.7
West Pikeland township	973	816	2 015	19.7	225	157	545	10.0-	70	-	15.0
West Sadsbury township	549	414	1 245	23.8	138	135	404	13.7	111	-	22.8
Westtown township	2 876	2 257	1 673	20.5	746	619	477	11.4	563	-	21.5
West Vincent township	773	600	2 216	22.4	177	173	514	13.6	78	5	18.8
West Whiteland township	4 312	3 516	1 432	19.8	848	796	418	10.3	2 019	-	20.4
Exton CDP	685	574	1 485	18.7	87	111	376	18.5	1 333	-	19.7
Willistown township	3 171	2 207	1 617	22.8	590	964	476	11.8	287	8	23.1
Paoli CDP (part)	951	595	1 351	23.4	187	356	419	12.1	149	8	23.9
Clarion County	7 833	3 893	685	18.9	761	3 940	239	10.1	3 758	11	25.0
Ashland township	208	124	638	18.8	25	84	242	10.0-	25	-	18.1
Beaver township	354	170	724	19.2	38	184	233	11.4	80	-	21.9
Brady township	5	3	575	42.5	-	2	175	10.0-	-	-	-
Callensburg borough	54	22	625	25.0	10	32	209	10.0-	20	-	32.5
Clarion borough	684	349	740	17.6	42	335	272	12.1	1 244	-	28.7
Clarion township	471	251	819	20.0	54	220	286	10.0-	437	-	27.3
East Brady borough	248	119	697	15.3	34	129	231	10.0-	169	-	27.5
Elk township	282	131	739	18.5	32	151	227	10.0-	53	-	14.1
Emlenton borough (part)	-	-	-	-	-	-	-	-	1	-	37.5
Farmington township	462	241	677	21.5	53	221	211	10.5	66	-	18.3
Foxburg borough	72	28	600	21.7	7	44	254	10.0-	15	-	23.5
Hawthorn borough	131	72	544	17.5	2	59	220	10.1	59	-	20.6
Highland township	137	79	877	22.5	20	58	271	10.0-	20	-	27.5
Knox borough	323	168	707	19.3	26	155	243	10.0-	162	2	25.6
Knox township	246	104	650	17.7	12	142	249	10.0-	17	-	11.4
Licking township	76	39	658	16.4	2	37	240	11.4	38	-	25.0
Limestone township	335	177	727	18.3	52	158	218	10.0-	62	-	15.6
Madison township	284	138	613	17.8	29	146	220	10.7	83	2	20.8
Millcreek township	79	53	610	19.8	6	26	230	10.8	2	-	10.0-
Monroe township	326	186	838	18.1	40	140	241	12.1	106	-	23.2
New Bethlehem borough	253	86	670	20.3	14	167	248	10.0-	198	-	23.7
Paint township	336	171	978	18.1	39	165	327	10.0-	86	-	20.0
Perry township	237	106	636	19.8	17	131	220	10.0-	31	-	22.5
Piney township	66	45	623	18.8	5	21	234	10.0-	20	-	25.0
Porter township	289	100	639	20.0	14	189	200	10.0-	44	1	25.6
Redbank township	288	135	542	17.8	15	153	199	10.0-	77	-	25.9
Richland township	116	64	617	20.0	10	52	211	10.9	16	-	27.5
Rimersburg borough	242	126	609	18.5	33	116	249	16.8	169	-	24.1
St. Petersburg borough	121	55	570	18.6	13	66	234	13.9	36	-	15.7
Salem township	138	83	631	19.8	14	55	199	10.7	23	-	14.2
Shippensburg borough	114	51	788	20.3	13	63	290	14.0	54	-	26.3
Sligo borough	169	92	700	19.0	19	77	260	12.7	66	-	31.7
Strattanville borough	101	53	704	21.8	11	48	217	10.0	85	4	22.5
Toby township	215	102	563	20.0	18	113	212	10.0-	76	-	19.4
Washington township	371	170	646	18.9	42	201	246	11.3	118	2	20.8
Clearfield County	19 692	10 189	736	21.3	2 660	9 503	267	12.0	5 538	52	23.8
Beccaria township	464	197	664	21.2	32	267	257	13.6	40	-	22.5
Bell township	151	78	594	26.2	13	73	240	10.0-	20	-	28.8
Bigler township	381	175	684	25.3	38	206	239	15.2	46	-	21.3
Bloom township	100	37	750	26.9	13	63	241	12.8	5	-	16.9
Boggs township	436	236	703	21.8	63	200	241	11.9	44	-	21.5
Bradford township	683	380	634	21.3	76	303	239	10.0-	92	-	31.7
Brady township	346	203	723	23.0	67	143	260	13.0	59	-	20.7
Brisbin borough	113	67	744	24.6	20	46	300	16.7	9	-	20.8
Burnside borough	71	32	500	28.8	9	39	268	13.8	21	2	23.9
Burnside township	177	80	673	18.2	15	97	224	10.0-	32	-	19.6
Chest township	77	38	625	21.0	3	39	248	13.1	15	-	30.8
Chester Hill borough	207	102	773	19.7	35	105	285	14.6	97	-	26.7
Clearfield borough	1 586	875	760	18.7	347	711	271	12.6	1 164	-	24.5
Coalport borough	121	49	725	21.5	12	72	293	10.0-	65	-	22.5
Cooper township	686	329	717	23.3	71	357	239	11.1	79	-	23.0
Covington township	141	64	813	18.4	23	77	246	10.0-	18	-	15.0
Cunwensville borough	652	392	735	22.6	113	260	311	13.2	301	9	27.1
Decatur township	715	346	766	20.8	94	369	265	11.9	110	-	29.5
DuBois city	2 106	1 011	672	20.6	223	1 095	279	11.4	1 383	11	23.8
Falls Creek borough (part)	13	6	650	37.5	-	7	263	22.5	2	-	37.5
Ferguson township	69	29	579	16.3	7	40	233	11.5	10	-	13.6

Table 31. Mortgage and Rental Cost Characteristics: 2000—Con.

[Data based on a sample (except Tables 65-68). For information on confidentiality protection, coverage, sampling error, and nonsampling error, see Appendix G. For location of definitions, see "How to Use This Census Report"]

State County County Subdivision Place	Specified owner-occupied housing units								Specified renter-occupied housing units paying cash rent		
	Total	With a mortgage				Not mortgaged			Total	With meals included in rent	Median gross rent as a percentage of household income in 1999
		Total	Median selected monthly owner costs (dollars)	Median selected monthly owner costs as a percentage of household income in 1999	With a second mortgage or home equity loan or both	Total	Median selected monthly owner costs (dollars)	Median selected monthly owner costs as a percentage of household income in 1999			
Clearfield County—Con.											
Girard township	128	74	662	23.1	17	54	211	14.5	15	-	25.8
Glen Hope borough	48	20	800	31.7	5	28	233	11.7	-	-	-
Goshen township	103	66	592	18.7	12	37	237	14.3	21	-	25.4
Graham township	253	160	740	20.6	29	93	291	12.0	23	-	14.7
Grampian borough	111	58	571	19.3	18	53	243	14.8	21	-	19.2
Greenwood township	93	49	646	20.3	11	44	200	10.0	4	-	15.0
Gulich township	361	145	687	22.5	31	216	254	11.8	25	-	23.8
Houtzdale borough	255	123	695	21.0	36	132	303	13.8	73	-	30.2
Huston township	338	172	768	23.5	43	166	285	10.0	52	-	17.5
Invena borough	171	82	660	18.7	22	89	288	12.6	22	-	23.3
Jordan township	87	36	585	17.7	13	51	203	10.2	5	-	20.8
Karthaush township	140	60	757	23.6	13	80	218	11.7	24	-	17.5
Knox township	143	68	607	26.3	12	75	228	16.2	17	-	21.9
Lawrence township	1 825	742	686	20.4	196	1 083	258	11.1	496	-	23.2
Hyde CDP	310	101	703	22.5	34	209	231	12.2	144	-	24.2
Plymptonville CDP	274	89	560	20.6	12	185	232	11.0	106	-	17.9
Lumber City borough	26	11	570	17.5	2	15	235	20.8	-	-	-
Mahaffey borough	83	33	669	18.6	9	50	255	11.3	20	-	27.5
Morris township	779	424	675	24.3	101	355	277	12.8	141	-	16.5
Newburg borough	15	5	817	10.0	5	10	325	27.5	-	-	-
New Washington borough	12	4	700	40.0	-	8	183	10.0	4	-	30.0
Osceola Mills borough	323	168	604	19.1	41	155	249	12.7	114	2	18.0
Penn township	317	163	689	21.6	48	154	248	11.8	25	-	13.8
Pike township	500	291	739	20.8	81	209	252	10.0	58	-	18.1
Pine township	16	14	1 031	13.5	6	2	275	10.0	-	-	-
Ramey borough	163	67	586	17.1	13	96	243	12.8	17	-	18.6
Sandy township	3 198	1 986	941	22.0	509	1 172	319	12.5	547	25	24.6
Sandy CDP	436	196	646	17.3	65	240	256	12.6	138	-	20.5
Treasure Lake CDP	1 439	998	1 061	23.6	250	441	380	13.8	114	-	25.5
Troutville borough	71	38	680	20.8	7	33	215	12.3	-	-	-
Union township	208	109	658	19.9	25	99	267	10.0	31	3	22.5
Wallaceton borough	88	42	670	23.3	13	46	250	16.3	5	-	19.2
Westover borough	105	27	536	20.6	2	78	224	12.4	31	-	21.3
Woodward township	477	226	769	21.8	66	251	276	10.1	135	-	24.3
Clinton County	8 264	4 496	788	21.1	1 163	3 768	286	13.0	3 546	47	26.3
Allison township	56	31	750	24.6	5	25	292	10.0	5	-	15.8
Avis borough	441	269	718	21.4	62	172	278	12.6	140	-	23.5
Bald Eagle township	348	193	918	22.8	50	155	283	12.3	89	-	24.1
Beech Creek borough	203	140	731	19.5	38	63	318	17.8	67	-	24.8
Beech Creek township	218	114	708	19.7	33	104	247	11.8	33	-	29.3
Castanea township	317	168	763	21.7	56	149	307	16.3	111	-	20.4
Castanea CDP	310	161	761	21.8	56	149	307	16.3	110	-	20.6
Chapman township	307	128	636	20.4	28	179	250	13.4	38	-	19.2
Colebrook township	35	8	767	21.0	-	27	216	10.0	7	-	14.2
Crawford township	203	121	755	19.9	20	82	264	10.0	16	-	32.5
Dunnstable township	231	133	918	17.9	47	98	294	11.0	25	-	18.9
East Keating township	8	6	450	12.5	-	2	650	32.5	-	-	-
Flemington borough	396	190	783	21.4	46	206	293	12.9	119	-	22.6
Gallagher township	63	47	793	17.5	17	16	283	12.5	5	-	23.8
Greene township	213	143	789	23.5	36	70	286	10.0	44	2	18.7
Grugan township	15	3	1 125	50.0+	2	12	225	12.9	-	-	-
Lamar township	610	335	773	22.4	100	275	257	10.5	56	-	25.9
Leidy township	58	25	675	25.4	6	33	285	11.5	10	-	10.0
Lock Haven city	1 116	579	833	20.4	173	537	311	18.9	1 907	37	28.5
Logan township	140	60	642	21.5	7	80	229	12.7	36	-	22.5
Loganton borough	123	63	795	19.3	13	60	325	12.1	18	-	26.0
Mill Hall borough	434	239	790	23.5	73	195	297	12.5	171	-	23.1
Noyes township	160	70	570	16.9	13	90	242	13.6	11	-	31.3
Pine Creek township	809	543	912	21.5	99	266	328	12.6	146	6	25.0
Porter township	332	173	753	21.1	46	159	278	10.2	48	2	23.1
Renovo borough	306	123	506	20.3	23	183	246	13.2	246	-	31.0
South Renovo borough	183	56	560	19.7	15	127	274	13.2	18	-	26.3
Wayne township	260	148	824	22.3	45	112	287	12.8	47	-	18.1
West Keating township	6	2	850	12.5	-	4	325	27.5	-	-	-
Woodward township	673	386	807	19.9	110	287	310	10.6	133	-	24.2
Dunnstown CDP	421	236	846	19.4	77	185	336	11.1	91	-	24.7
Columbia County	12 866	7 417	819	20.8	1 920	5 449	266	11.0	6 051	27	25.1
Ashland borough (part)	-	-	-	-	-	-	-	-	-	-	-
Beaver township	188	110	693	21.5	26	78	219	12.4	31	3	18.4
Benton borough	180	88	788	23.0	34	92	289	16.5	151	-	27.8
Benton township	237	130	832	21.7	39	107	268	10.0	26	-	28.8
Berwick borough	2 470	1 256	724	21.5	314	1 214	268	13.5	1 637	-	24.2
Bloomsburg town	1 369	729	806	21.1	163	640	288	11.1	2 384	20	29.1
Briar Creek borough	70	34	817	19.2	9	36	259	12.5	56	-	29.2
Briar Creek township	770	474	767	20.0	102	296	252	13.5	85	-	22.7
Foundryville CDP	64	39	618	24.0	6	25	267	10.0	12	-	21.3
Catawissa borough	358	171	702	18.8	49	187	241	11.6	268	2	22.4
Catawissa township	258	160	820	20.2	32	98	244	10.0	9	-	47.5
Centralia borough	4	-	-	-	-	4	225	10.0	-	-	-
Cleveland township	197	115	831	22.4	30	82	273	11.1	22	-	16.7
Conyngham township	274	125	658	20.6	33	149	219	11.3	30	-	23.8
Aristes CDP	83	35	605	22.2	5	48	219	13.5	11	-	47.5
Locustdale CDP	22	10	833	37.5	6	12	225	10.0	5	-	31.3
Wilburton Number One CDP	98	50	767	19.8	20	48	210	12.0	6	-	17.5
Wilburton Number Two CDP	24	12	525	16.7	2	12	250	12.5	2	-	12.5
Fishing Creek township	249	163	843	24.2	40	86	252	10.5	42	-	16.1
Jonestown CDP	7	3	675	17.5	-	4	225	32.5	-	-	-

Table 31. Mortgage and Rental Cost Characteristics: 2000—Con.

[Data based on a sample (except Tables 65-68). For information on confidentiality protection, coverage, sampling error, and nonsampling error, see Appendix G. For location of definitions, see "How to Use This Census Report"]

State County County Subdivision Place	Specified owner-occupied housing units								Specified renter-occupied housing units paying cash rent		
	Total	With a mortgage				Not mortgaged			Total	With meals included in rent	Median gross rent as a percentage of household income in 1999
		Total	Median selected monthly owner costs (dollars)	Median selected monthly owner costs as a percentage of household income in 1999	With a second mortgage or home equity loan or both	Total	Median selected monthly owner costs (dollars)	Median selected monthly owner costs as a percentage of household income in 1999			
Columbia County—Con.											
Franklin township	106	65	817	21.8	11	41	225	10.0-	22	-	17.5
Greenwood township	344	236	875	21.4	75	108	260	10.2	79	-	17.6
Eyers Grove CDP	24	18	800	18.9	4	6	263	11.3	5	-	10.0-
Iola CDP	20	12	540	16.3	-	8	325	17.5	21	-	16.9
Rohrsburg CDP	34	23	770	23.9	12	11	263	10.0-	11	-	17.5
Hemlock township	503	339	909	19.5	98	164	261	11.1	55	-	18.7
Buckhorn CDP	40	14	850	27.5	4	26	267	11.9	4	-	32.5
Fernville CDP	161	117	893	20.7	40	44	288	10.5	20	-	30.0
Jackson township	111	72	750	20.9	12	39	225	10.0-	18	-	19.0
Waller CDP	22	15	808	19.2	4	7	185	10.0-	-	-	-
Locust township	284	154	729	19.1	42	130	235	11.6	49	-	17.0
Numidia CDP	76	48	671	16.5	6	28	214	13.1	9	-	12.5
Slabtown CDP	26	17	713	19.5	4	9	192	10.5	8	-	15.0
Madison township	255	154	872	22.1	39	101	294	10.6	37	-	25.3
Jerseytown CDP	32	18	833	22.5	2	14	288	10.0-	-	-	-
Main township	265	193	909	20.7	47	72	279	10.0	46	-	24.0
Mainville CDP	14	8	650	12.5	2	6	213	13.8	11	-	27.5
Mifflin township	555	338	845	21.5	76	217	247	10.0-	86	-	19.6
Mifflinville CDP	373	216	833	21.3	56	157	259	10.0-	58	-	19.4
Millville borough	178	94	873	19.3	17	84	283	11.9	157	-	26.7
Montour township	334	181	915	21.8	60	153	275	10.0-	94	-	20.0
Rupert CDP	52	26	850	21.3	6	26	281	16.3	4	-	37.5
Mount Pleasant township	315	209	855	20.9	55	106	247	10.0-	64	-	17.8
North Centre township	376	253	841	19.0	68	123	268	10.0-	40	2	22.5
Orange township	255	190	1 046	19.9	55	65	298	10.0-	36	-	22.5
Orangeville borough	82	52	750	18.0	16	30	258	13.8	40	-	23.1
Pine township	166	117	812	21.8	32	49	274	12.9	44	-	19.4
Roaring Creek township	92	55	856	25.3	24	37	232	10.0-	17	-	13.8
Scott township	1 390	800	966	19.2	216	590	305	11.1	255	-	23.6
Almedia CDP (part)	286	136	774	19.6	12	150	268	12.4	19	-	23.7
Espy CDP	416	232	851	19.4	53	184	286	13.9	146	-	23.9
Lightstreet CDP	143	74	1 068	24.2	24	69	299	11.8	46	-	24.4
South Centre township	426	267	847	20.4	77	159	244	10.0-	115	-	29.8
Almedia CDP (part)	39	16	667	31.7	6	23	216	10.0-	33	-	47.0
Lime Ridge CDP	226	161	832	21.0	57	65	227	10.0-	62	-	33.8
Stillwater borough	42	14	762	25.8	2	28	263	10.0-	14	-	14.0
Sugarloaf township	163	79	758	25.8	27	84	224	10.5	42	-	18.9
Jamison City CDP	31	19	775	18.8	2	12	290	22.5	9	-	21.3
Crawford County	16 247	9 556	771	19.8	2 575	6 691	283	12.0	7 369	36	24.1
Athens township	86	49	758	24.3	12	37	195	11.4	29	-	23.2
Beaver township	68	36	588	18.6	5	32	236	10.0-	29	1	17.5
Bloomfield township	340	204	700	21.0	46	136	259	11.1	53	-	21.1
Canadohta Lake CDP	164	79	654	18.6	18	85	258	10.5	29	-	31.3
Lincolnton CDP	23	17	850	20.8	1	6	263	11.3	-	-	-
Riceville CDP	17	13	610	21.3	4	4	175	35.0	3	-	12.5
Blooming Valley borough	114	70	730	17.5	14	44	256	10.0-	9	-	10.0-
Cambridge township	278	179	950	21.7	83	99	271	11.3	45	-	24.5
Cambridge Springs borough	380	227	731	21.8	43	153	306	11.3	275	-	23.4
Centerville borough	46	19	763	24.6	2	27	219	10.8	27	-	24.1
Cochranon borough	316	182	700	19.5	50	134	305	12.7	114	-	22.5
Conneaut township	193	101	650	18.6	13	92	225	11.3	40	-	25.0
Pymatuning North CDP (part)	53	25	488	17.8	-	28	150	15.6	9	-	50.0+
Conneaut Lake borough	178	105	662	19.1	33	73	313	14.1	109	3	22.6
Conneautville borough	217	128	675	17.7	51	89	275	12.0	101	-	22.4
Cussewago township	172	111	763	21.5	36	61	268	11.2	35	-	16.0
East Fairfield township	158	89	804	18.5	34	69	279	10.0-	31	-	17.3
East Fallowfield township	145	65	750	24.5	15	80	258	11.0	40	-	20.0
Atlantic CDP	2	2	550	12.5	-	-	-	-	4	-	50.0+
East Mead township	225	134	760	18.1	33	91	236	11.1	47	-	20.0
Fairfield township	187	110	723	17.4	24	77	247	10.0-	39	-	14.8
Greenwood township	270	169	681	22.0	38	101	243	10.0-	39	-	19.2
Geneva CDP	36	23	575	15.6	-	13	245	11.9	8	-	20.0
Hayfield township	518	316	759	18.9	88	202	280	10.0-	74	-	17.5
Hydetown borough	141	53	644	17.3	10	88	247	11.4	37	-	16.3
Linesville borough	251	153	611	17.9	23	98	293	11.5	163	-	24.9
Meadville city	2 160	1 223	873	19.9	330	937	350	14.4	2 815	9	27.3
North Shenango township	348	174	720	23.5	37	174	251	11.0	36	-	35.5
Pymatuning Central CDP (part)	312	152	697	24.0	32	160	253	10.9	36	-	35.5
Oil Creek township	340	170	667	17.7	35	170	230	11.5	69	-	21.8
Pine township	125	64	562	16.4	11	61	249	11.8	21	-	13.8
Pymatuning North CDP (part)	35	15	575	17.5	3	20	233	12.5	4	-	13.3
Randolph township	271	139	689	19.7	43	132	234	10.9	45	-	19.0
Guys Mills CDP	23	10	917	18.8	6	13	225	10.0-	8	-	27.5
Richmond township	172	99	706	17.7	31	73	292	10.0-	28	-	18.3
Rockdale township	171	97	693	19.5	33	74	270	14.2	39	-	15.5
Rome township	173	109	672	22.7	37	64	212	10.0-	45	-	24.4
Sadsbury township	805	517	856	23.3	143	288	315	12.4	224	-	21.3
Conneaut Lakeshore CDP (part)	579	374	888	22.4	105	205	325	13.0	161	-	19.3
Saegertown borough	223	131	740	18.7	39	92	282	12.3	88	-	18.1
South Shenango township	208	235	791	22.3	78	173	288	12.7	71	-	22.1
Pymatuning Central CDP (part)	447	143	815	22.3	51	104	305	13.8	47	-	23.1
Pymatuning South CDP (part)	60	30	590	22.5	8	30	254	13.1	7	-	28.8
Sparta township	170	91	677	18.5	17	79	225	10.0-	43	-	21.1
Spartansburg borough	96	52	540	18.3	3	44	264	15.8	13	-	16.3
Spring township	127	82	842	22.1	16	45	275	12.8	60	-	21.2
Springboro borough	112	71	650	17.7	2	41	245	11.0	38	-	18.9
Steuben township	112	66	731	19.7	23	46	281	12.3	26	-	25.0
Summerhill township	110	61	738	23.7	24	49	266	12.7	28	2	20.0

Table 31. Mortgage and Rental Cost Characteristics: 2000—Con.

[Data based on a sample (except Tables 65-68). For information on confidentiality protection, coverage, sampling error, and nonsampling error, see Appendix G. For location of definitions, see "How to Use This Census Report"]

State County County Subdivision Place	Specified owner-occupied housing units								Specified renter-occupied housing units paying cash rent		
	Total	With a mortgage				Not mortgaged			Total	With meals included in rent	Median gross rent as a percentage of household income in 1999
		Total	Median selected monthly owner costs (dollars)	Median selected monthly owner costs as a percentage of household income in 1999	With a second mortgage or home equity loan or both	Total	Median selected monthly owner costs (dollars)	Median selected monthly owner costs as a percentage of household income in 1999			
Crawford County—Con.											
Summit township	413	250	786	21.6	87	163	260	11.0	114	-	22.8
Conneaut Lakeshore CDP (part)	146	94	772	23.2	22	52	306	11.1	63	-	21.3
Harmansburg CDP	86	43	694	17.9	16	43	240	10.0-	19	-	22.5
Titusville city	1 231	702	713	20.3	154	529	287	14.4	1 091	19	26.0
Townville borough	73	34	629	19.2	8	39	254	10.7	19	-	19.4
Troy township	137	84	656	21.8	8	53	273	12.7	42	-	22.5
Union township	147	92	767	17.9	32	55	269	15.0	48	2	18.5
Venango borough	74	45	568	14.5	7	29	221	10.4	14	-	13.6
Venango township	138	89	861	20.3	16	49	252	12.0	28	-	25.0
Vernon township	1 305	767	839	18.7	225	538	296	10.9	425	-	22.9
Fredericksburg CDP	314	164	719	17.9	40	150	265	12.0	129	-	21.3
Wayne township	230	138	842	21.4	43	92	278	11.5	37	-	17.2
West Fallowfield township	130	77	705	21.9	12	53	275	12.7	49	-	26.3
Adamsville CDP	40	26	540	24.0	3	14	260	13.1	8	-	22.5
Hartstown CDP	44	27	636	19.6	5	17	325	13.8	38	-	25.0
West Mead township	1 495	924	828	18.4	271	571	297	11.8	367	-	21.9
West Shenango township	107	70	600	21.7	21	37	283	12.5	22	-	27.5
Pymatuning South CDP (part)	67	45	594	23.4	13	22	260	11.4	20	-	22.5
Woodcock borough	28	18	675	11.3	5	10	275	10.0-	6	-	27.5
Woodcock township	533	385	901	20.5	131	148	268	12.4	82	-	20.7
Cumberland County	51 129	34 669	1 082	21.1	9 835	16 460	312	10.0-	20 935	411	23.5
Camp Hill borough	2 479	1 479	1 104	21.2	404	939	341	10.1	776	5	21.7
Carlisle borough	3 459	2 242	939	20.8	528	1 217	320	10.0-	3 621	11	25.7
Cooke township	38	31	1 183	26.6	10	7	275	10.0-	3	-	17.5
Dickinson township	1 140	759	1 120	21.7	244	381	276	10.0-	155	-	19.7
East Pennsboro township	4 735	3 447	1 075	21.5	985	1 288	300	10.7	2 327	17	25.1
Enola CDP	1 213	877	907	22.6	274	336	263	11.8	1 102	9	24.7
Hampden township	6 754	5 106	1 266	19.9	1 339	1 648	339	10.0-	1 787	169	25.5
Hopewell township	3 665	2 655	1 009	24.1	95	101	261	10.0-	43	2	20.9
Lemoine borough	996	657	933	19.7	186	339	287	12.1	811	-	19.9
Lower Allen township	4 098	2 602	1 044	20.9	777	1 496	293	10.0-	1 912	113	23.8
Lower Allen CDP	2 148	1 358	1 060	20.5	414	790	300	10.0-	799	105	25.8
Lower Frankford township	335	232	1 128	21.8	73	103	270	10.0-	95	-	26.5
Lower Mifflin township	219	143	943	22.5	51	76	237	10.0-	44	-	19.0
Mechanicsburg borough	2 291	1 445	995	20.5	434	846	328	10.0-	1 482	-	23.0
Middlesex township	1 133	804	1 230	20.9	301	329	302	10.0-	229	-	24.4
Schlusser CDP (part)	92	67	956	19.2	-	25	265	10.0-	-	-	-
Monroe township	1 567	1 057	1 227	21.0	368	510	292	10.0-	198	-	19.8
Mount Holly Springs borough	457	314	934	23.6	94	143	349	12.9	244	-	16.7
Newburg borough	100	64	900	24.4	18	36	273	10.0-	24	-	22.2
New Cumberland borough	2 263	1 495	1 000	20.5	450	768	322	10.0-	928	6	20.4
Newville borough	277	167	831	22.6	50	110	274	12.8	264	-	25.4
North Middleton township	2 367	1 481	969	19.7	322	886	307	10.0-	831	18	21.5
Schlusser CDP (part)	1 191	771	960	19.3	227	420	319	10.0-	446	-	21.2
North Newton township	484	332	956	21.9	100	152	259	10.4	89	2	20.2
Penn township	547	403	950	21.6	84	144	264	10.0-	110	-	17.8
Shippensburg borough (part)	565	251	1 018	23.0	81	314	279	11.4	1 262	11	31.3
Shippensburg township	176	92	1 100	24.4	13	84	270	10.0-	382	-	31.3
Shiremanstown borough	440	218	984	23.2	74	222	314	10.0-	253	-	21.2
Silver Spring township	3 095	2 119	1 211	22.2	646	976	321	10.0-	327	-	20.8
New Kingstown CDP	151	135	890	26.1	43	16	400	10.0-	56	-	16.9
Southampton township	979	696	930	21.6	224	283	283	10.0-	122	-	23.5
South Middleton township	3 505	2 308	1 091	21.7	579	1 197	306	10.0-	644	18	19.6
Boiling Springs CDP	777	540	1 310	20.9	178	237	306	10.2	161	-	19.9
South Newton township	330	208	934	22.2	47	122	244	10.0-	45	-	17.7
Upper Allen township	3 664	2 623	1 168	20.6	673	1 041	356	10.0-	968	-	24.3
Upper Frankford township	296	205	954	21.9	61	91	264	10.0-	72	2	21.7
Upper Mifflin township	208	160	895	23.0	32	48	294	11.1	35	-	18.0
West Pennsboro township	1 215	858	1 062	22.5	341	357	248	10.0-	242	37	19.9
Plainfield CDP	102	43	1 043	21.9	16	59	255	20.7	24	-	37.2
Wormleysburg borough	612	406	1 000	24.0	151	206	337	10.0-	610	-	21.5
Dauphin County	59 315	39 891	1 020	20.9	10 813	19 424	321	11.5	34 028	408	23.6
Berrysburg borough	104	50	750	20.0	12	54	218	10.7	19	2	18.8
Conewago township	634	412	1 254	19.4	113	222	392	10.0-	142	-	17.0
Dauphin borough	250	147	865	19.3	22	103	288	11.4	47	-	23.8
Derry township	5 000	3 226	1 376	19.3	821	1 774	402	11.6	3 165	224	23.8
Hershey CDP	2 768	1 586	1 383	19.6	405	1 182	404	12.1	2 225	224	26.0
East Hanover township	1 164	795	1 284	22.2	249	369	355	10.0-	204	-	22.8
Elizabethville borough	276	122	796	17.7	16	154	263	12.8	245	3	19.3
Gratz borough	186	79	745	23.3	28	107	214	10.0-	58	-	30.0
Halifax borough	172	95	779	16.9	24	77	244	10.8	185	-	23.4
Halifax township	790	485	1 043	19.9	166	305	288	10.0-	130	-	20.2
Harrisburg city	8 109	5 498	825	23.3	1 331	2 611	338	15.2	11 606	129	26.0
Highspire borough	622	393	876	21.2	90	229	309	13.8	555	-	23.3
Hummelstown borough	1 039	705	966	18.9	206	334	312	11.3	767	-	22.0
Jackson township	413	296	943	23.2	101	117	269	10.0-	36	-	12.7
Jefferson township	67	43	719	16.3	5	24	193	10.0-	4	-	30.0
Londonderry township	1 209	726	1 031	20.8	224	483	342	10.7	196	-	19.6
Lower Paxton township	11 548	8 328	1 150	20.8	2 512	3 220	331	11.1	6 188	-	22.8
Colonial Park CDP	2 848	1 851	1 010	22.7	566	997	320	10.4	3 043	-	23.3
Linglestown CDP	2 060	1 534	1 087	19.9	518	526	303	13.7	273	-	19.5
Paxtonia CDP	1 432	953	1 102	22.1	345	479	313	10.0-	597	-	23.9
Progress CDP (part)	436	269	981	19.2	81	167	339	10.1	499	-	22.3
Lower Swatara township	1 990	1 492	1 108	20.2	305	498	322	10.4	277	-	19.9
Lykens borough	534	300	705	20.6	39	234	266	11.0	165	-	17.5
Lykens township	181	110	906	21.2	36	71	249	10.0-	30	-	16.7
Middle Paxton township	1 260	801	1 131	21.2	247	459	315	12.1	230	-	19.6

Table 31. Mortgage and Rental Cost Characteristics: 2000—Con.

[Data based on a sample (except Tables 65-68). For information on confidentiality protection, coverage, sampling error, and nonsampling error, see Appendix G. For location of definitions, see "How to Use This Census Report"]

State County County Subdivision Place	Specified owner-occupied housing units								Specified renter-occupied housing units paying cash rent		
	Total	With a mortgage				Not mortgaged			Total	With meals included in rent	Median gross rent as a percentage of household income in 1999
		Total	Median selected monthly owner costs (dollars)	Median selected monthly owner costs as a percentage of household income in 1999	With a second mortgage or home equity loan or both	Total	Median selected monthly owner costs (dollars)	Median selected monthly owner costs as a percentage of household income in 1999			
Dauphin County—Con.											
Middletown borough	1 766	1 206	816	19.2	342	560	284	10.8	1 881	-	21.9
Mifflin township	108	61	797	27.5	23	47	257	10.0-	12	-	17.0
Millersburg borough	627	341	790	19.3	58	286	291	10.0-	504	-	19.5
Paxtang borough	466	335	982	21.2	53	131	332	12.7	158	-	19.5
Penbrook borough	681	459	801	20.6	120	222	294	14.0	538	17	22.9
Pillow borough	82	49	588	17.9	12	33	225	10.0-	18	-	15.0
Reed township	54	20	1 063	23.3	10	34	294	10.0-	9	-	50.0+
Royalton borough	229	171	875	23.4	58	58	287	10.0-	127	-	22.9
Rush township	51	19	1 016	15.8	7	32	235	10.0-	6	-	17.5
South Hanover township	1 284	929	1 232	20.5	239	355	367	10.0-	192	6	18.5
Steelton borough	1 437	817	822	21.0	205	620	313	13.5	752	5	23.4
Susquehanna township	6 351	4 623	1 082	20.3	1 257	1 728	339	11.0	2 259	14	24.5
Progress CDP (part)	2 266	1 438	1 010	21.3	433	828	333	11.7	987	-	23.5
Swatara township	5 825	3 891	974	21.4	973	1 934	301	12.3	2 586	6	23.4
Bressler-Enhaut-Oberlin CDP	878	530	848	24.1	118	348	252	11.1	275	-	20.9
Lawnton CDP	1 085	866	1 034	20.3	241	219	299	13.2	463	-	22.8
Rutherford CDP	1 229	882	924	21.9	212	347	324	15.2	330	-	20.5
Upper Paxton township	949	525	1 003	20.6	145	424	282	10.3	220	-	18.5
Washington township	543	322	988	25.4	92	221	279	10.0-	55	-	19.0
Wayne township	288	220	1 091	23.3	55	68	280	10.0-	21	-	17.5
West Hanover township	1 914	1 294	1 078	20.8	507	620	316	10.0-	176	-	17.8
Skyline View CDP	782	488	1 023	19.4	198	294	350	10.0-	15	-	50.0+
Wiconisco township	363	133	724	18.4	19	230	267	12.5	59	-	20.3
Williams township	329	174	813	18.4	37	155	266	10.0-	62	-	25.0
Williamstown borough	420	199	691	20.1	54	221	249	12.6	144	2	19.6
Delaware County	138 211	91 173	1 252	22.3	23 079	47 038	443	13.8	55 738	2 284	26.3
Aidan borough	1 239	875	1 209	23.6	247	364	458	16.5	390	-	26.6
Aston township	4 622	3 341	1 251	22.2	904	1 281	405	11.4	606	-	25.2
Village Green-Green Ridge CDP	2 387	1 532	1 230	21.3	452	855	404	11.3	400	-	28.1
Bethel township	1 761	1 473	1 737	22.3	386	288	459	12.5	92	-	22.5
Brookhaven borough	2 499	1 568	1 098	22.8	392	931	371	13.8	615	-	20.8
Chadds Ford township	900	695	1 911	19.9	185	205	527	10.9	156	6	36.7
Chester city	5 757	3 380	787	24.0	757	2 377	332	15.6	6 513	134	29.6
Chester township	946	737	879	21.6	202	209	341	14.1	642	-	29.4
Chester Township CDP	946	737	879	21.6	202	209	341	14.1	642	-	29.4
Chester Heights borough	745	621	1 335	22.0	105	124	557	13.0	267	-	19.1
Clifton Heights borough	1 553	997	1 006	22.0	218	556	366	14.0	925	-	28.6
Collingdale borough	2 104	1 370	942	22.4	330	734	361	14.6	916	-	25.5
Colwyn borough	556	367	841	24.1	43	189	351	15.7	269	-	45.0
Concord township	3 009	2 187	1 890	22.3	522	822	612	13.0	157	-	19.6
Darby borough	2 046	1 317	800	23.6	251	729	339	14.2	1 201	-	28.9
Darby township	2 853	1 739	981	23.3	375	1 114	363	16.3	702	5	25.1
Darby Township CDP	2 853	1 739	981	23.3	375	1 114	363	16.3	702	5	25.1
East Lansdowne borough	537	356	1 061	19.7	65	181	451	17.9	287	-	25.7
Eddystone borough	555	353	940	23.9	85	202	366	13.8	355	-	22.4
Edgmont township	871	651	2 169	22.3	171	220	628	10.2	269	230	48.3
Folcroft borough	1 886	1 225	942	22.1	287	661	360	12.8	565	-	26.2
Glenolden borough	1 828	1 074	1 122	23.9	279	754	374	12.6	1 046	-	25.2
Haverford township	14 601	9 563	1 421	21.6	2 426	5 038	478	13.7	2 456	402	25.8
Ardmore CDP (part)	1 620	1 163	1 280	21.1	201	457	461	12.2	296	-	19.9
Lansdowne borough	2 602	1 798	1 198	23.3	424	804	487	13.8	1 700	11	22.3
Lower Chester township	904	530	970	24.9	168	374	347	13.9	314	-	24.1
Linwood CDP	875	524	971	24.8	168	351	346	14.1	285	-	24.1
Marcus Hook borough	447	280	855	20.9	75	167	261	14.6	431	-	37.5
Marple township	6 910	4 222	1 453	22.7	1 214	2 688	456	12.3	1 345	242	28.8
Broomall CDP	3 308	1 949	1 410	24.0	578	1 359	418	12.8	778	-	27.9
Media borough	913	616	1 201	24.6	150	297	430	10.0-	1 590	7	23.0
Middletown township	3 731	2 594	1 552	21.6	651	1 137	471	12.4	1 205	731	36.3
Lima CDP	259	189	1 234	19.5	21	70	439	11.8	502	438	43.1
Millbourne borough	49	26	1 000	17.9	3	23	463	10.6	264	5	22.4
Morton borough	576	352	1 114	19.6	87	224	446	12.5	506	-	23.8
Nether Providence township	4 021	2 787	1 608	22.1	832	1 234	667	15.4	548	-	22.7
Nether Providence Township CDP	4 021	2 787	1 608	22.1	832	1 234	667	15.4	548	-	22.7
Newtown township	3 249	2 162	1 610	21.7	586	1 087	482	10.5	837	198	31.4
Nonwood borough	1 586	1 117	1 094	23.1	264	469	447	14.2	540	7	25.6
Parkside borough	665	473	1 004	23.3	107	192	361	14.4	171	-	22.0
Prospect Park borough	1 478	1 072	1 148	22.7	245	406	423	16.7	958	9	22.7
Radnor township	5 904	3 993	2 145	20.4	1 079	1 911	611	11.0	3 681	234	29.3
Radnor Township CDP	5 904	3 993	2 145	20.4	1 079	1 911	611	11.0	3 681	234	29.3
Ridley township	8 781	5 553	1 190	22.5	1 554	3 228	434	16.0	2 805	-	27.0
Folsom CDP	2 549	1 519	1 232	21.3	357	1 030	447	17.8	504	-	28.9
Woodlyn CDP	2 628	1 572	1 159	21.8	451	1 056	435	13.7	1 155	-	28.6
Ridley Park borough	1 868	1 186	1 302	22.5	305	682	446	14.3	948	7	23.5
Rose Valley borough	315	203	2 381	20.8	42	112	943	12.0	15	-	23.8
Rutledge borough	227	150	1 351	24.0	39	77	518	19.1	49	-	21.9
Sharon Hill borough	1 467	1 013	992	22.1	254	454	407	17.2	551	-	24.1
Springfield township	7 711	4 687	1 487	22.5	1 341	3 024	519	13.7	584	11	27.3
Springfield CDP	7 711	4 687	1 487	22.5	1 341	3 024	519	13.7	584	11	27.3
Swarthmore borough	1 125	767	1 990	20.1	292	358	791	10.6	507	-	23.5
Thornbury township	1 211	886	1 686	20.9	211	325	521	12.6	61	-	20.3
Tinicum township	1 119	642	978	23.5	117	477	332	13.9	532	7	22.4
Tinicum Township CDP	1 119	642	978	23.5	117	477	332	13.9	532	7	22.4
Trainer borough	459	289	951	24.7	82	170	347	12.0	174	-	26.3
Upland borough	638	366	918	21.2	51	272	366	12.3	416	-	29.8
Upper Chichester township	4 273	3 203	1 316	22.6	815	1 070	469	15.6	1 938	-	24.8
Boothwyn CDP	1 210	875	1 265	23.5	326	335	432	16.5	708	-	24.3
Upper Darby township	19 359	12 307	1 116	22.5	2 781	7 052	411	14.9	11 974	25	26.3
Drexel Hill CDP	7 434	4 817	1 271	22.0	1 132	2 617	464	13.8	4 057	-	26.4

Table 31. Mortgage and Rental Cost Characteristics: 2000—Con.

[Data based on a sample (see Tables 65-68). For information on confidentiality protection, coverage, sampling error, and nonsampling error, see Appendix G. For location of definitions, see "How to Use This Census Report"]

State County County Subdivision Place	Specified owner-occupied housing units							Specified renter-occupied housing units paying cash rent			
	Total	With a mortgage			Not mortgaged			Total	With meals included in rent	Median gross rent as a percentage of household income in 1999	
		Total	Median selected monthly owner costs (dollars)	Median selected monthly owner costs as a percentage of household income in 1999	With a second mortgage or home equity loan or both	Total	Median selected monthly owner costs (dollars)				Median selected monthly owner costs as a percentage of household income in 1999
Delaware County—Con.											
Upper Providence township	2 914	2 073	1 676	21.7	579	841	595	10.8	993	13	21.3
Upper Providence Township CDP	2 914	2 073	1 676	21.7	579	841	595	10.8	993	13	21.3
Yeadon borough	2 841	1 937	1 128	23.7	501	904	523	15.8	1 672	-	22.8
Elk County	9 313	4 827	782	19.8	1 367	4 486	278	10.1	2 503	41	22.3
Benezette township	59	23	570	14.2	4	36	228	11.0	6	-	17.0
Fox township	972	512	825	22.8	169	460	274	10.0-	158	-	20.7
Highland township	139	81	560	14.9	8	58	226	13.1	10	-	15.0
Horton township	395	233	709	20.9	69	162	220	10.0-	79	-	23.4
Jay township	571	262	745	20.8	57	309	287	13.7	79	-	20.4
Johnsonburg borough	868	371	602	18.1	100	497	274	13.2	289	5	22.7
Jones township	430	201	678	17.7	35	229	244	10.0-	64	-	16.1
Millstone township	15	2	750	27.5	-	13	196	11.3	3	-	50.0+
Ridgway borough	1 287	740	702	18.4	184	547	309	12.7	508	-	21.7
Ridgway township	681	371	820	17.6	71	310	268	10.0	138	-	22.0
St. Marys city	3 831	2 010	872	20.8	670	1 821	283	10.0-	1 162	36	22.9
Spring Creek township	65	21	536	16.9	-	44	218	10.0	7	-	33.8
Erie County	58 320	37 373	872	20.4	10 360	20 947	308	11.6	30 712	634	25.0
Albion borough	367	243	766	18.8	61	124	286	12.6	216	-	27.5
Amity township	138	78	867	24.3	24	60	273	10.0-	21	-	28.8
Concord township	178	123	793	18.9	27	55	252	10.8	24	-	30.0
Conneaut township	234	140	696	19.7	38	94	250	10.6	77	-	19.4
Corry city	1 409	898	707	18.9	190	511	294	11.8	964	-	24.1
Cranesville borough	125	80	740	19.5	13	45	249	10.0-	29	-	26.9
Edinboro borough	744	517	1 073	21.0	213	227	317	10.0-	1 294	33	33.7
Elgin borough	49	26	638	15.0	7	23	269	14.6	-	-	-
Elk Creek township	193	122	779	19.5	23	71	240	10.0-	45	-	20.6
Erie city	20 382	12 304	774	20.9	3 178	8 078	317	13.8	17 153	297	26.6
Fairview township	2 898	1 920	1 215	21.2	668	978	362	10.1	287	40	28.1
Avonia CDP	387	286	1 344	23.2	82	101	261	10.0-	31	-	18.5
Franklin township	136	96	838	21.6	30	40	323	10.9	29	-	17.1
Girard borough	903	617	749	22.9	160	286	313	12.4	266	-	22.8
Girard township	897	616	899	21.6	177	281	300	10.0	247	-	20.1
Greene township	1 024	678	903	19.8	175	346	281	11.1	124	-	19.6
Greenfield township	235	163	919	22.0	39	72	304	10.0-	38	-	14.7
Harborcreek township	3 976	2 553	926	19.6	697	1 423	294	10.7	847	45	24.0
Northwest Harborcreek CDP	2 423	1 587	942	19.3	436	836	317	11.5	570	45	25.0
Lake City borough	687	478	775	22.1	148	209	294	12.0	197	4	20.8
Lawrence Park township	1 156	674	728	18.6	187	482	281	10.6	228	-	18.1
Lawrence Park CDP	1 156	674	728	18.6	187	482	281	10.6	228	-	18.1
LeBoeuf township	209	128	813	19.8	31	81	246	10.0-	50	-	18.6
McKean borough	88	56	814	18.9	2	32	281	11.4	42	-	21.5
McKean township	773	570	990	21.5	224	203	265	10.0-	84	-	20.0
Millcreek township	13 446	9 038	1 040	20.0	2 632	4 408	323	10.0-	5 728	208	22.5
Mill Village borough	81	48	810	25.0	13	33	228	10.9	19	-	13.8
North East borough	885	579	854	19.4	156	306	283	12.0	702	-	22.4
North East township	1 256	825	886	19.7	210	431	299	10.0-	265	-	20.0
Plateau borough	91	51	659	20.8	2	40	245	10.0-	17	-	14.7
Springfield township	697	439	799	21.2	100	258	249	12.6	103	-	15.1
Summit township	990	639	998	20.8	193	351	298	11.2	134	-	19.0
Union township	268	149	775	20.4	39	119	268	10.0-	43	1	16.9
Union City borough	661	427	697	23.7	123	234	233	10.0-	502	-	25.1
Venango township	377	254	962	19.0	73	123	281	10.0-	56	-	13.4
Washington township	767	554	1 099	19.9	177	213	312	10.0-	148	-	20.3
Waterford borough	318	185	803	18.9	33	133	284	11.5	157	-	21.4
Waterford township	516	368	939	20.1	118	148	282	10.0-	100	-	22.1
Wattsburg borough	75	46	588	15.5	11	29	223	20.5	42	-	30.0
Wayne township	268	155	830	20.4	58	113	284	13.0	43	-	22.1
Wesleyville borough	823	536	676	17.9	110	287	298	12.1	391	6	25.7
Fayette County	34 118	16 824	704	20.8	4 384	17 294	234	11.1	13 833	74	25.0
Belle Vernon borough	300	100	878	19.2	28	200	258	12.8	254	-	28.7
Brownsville borough	637	332	656	20.6	93	305	257	13.8	564	-	30.1
Brownsville township	267	123	589	17.3	24	144	223	11.7	31	-	37.5
Bullskin township	1 760	975	780	21.2	226	785	230	10.0-	261	-	24.3
Connellsville city	1 776	1 046	710	22.3	302	730	249	12.5	1 898	8	24.9
Connellsville township	633	304	689	16.7	67	329	213	10.0-	159	-	17.9
Dawson borough	125	57	613	17.2	19	68	195	10.6	34	-	21.5
Dunbar borough	275	108	603	22.8	24	167	220	10.5	141	-	17.7
Dunbar township	1 776	809	726	18.4	224	967	234	10.0-	349	-	18.4
Everson borough	234	120	559	18.6	12	114	211	14.4	84	-	22.5
Fairchance borough	417	252	711	19.9	41	165	269	13.7	243	-	27.2
Fayette City borough	179	83	695	20.2	34	96	234	11.6	77	-	31.6
Franklin township	557	235	655	19.2	71	322	214	10.0-	81	-	18.4
Georges township	1 441	755	687	19.6	154	686	200	11.7	491	-	23.1
German township	1 361	659	587	19.3	210	702	224	11.3	323	-	21.2
Henry Clay township	326	159	709	23.4	25	167	223	10.0-	130	-	27.1
Jefferson township	524	252	757	21.1	78	272	251	10.7	94	-	25.6
Grindstone-Rowes Run CDP (part)	82	35	475	21.6	5	47	216	11.3	25	-	31.3
Lower Tyrone township	207	104	735	22.1	26	103	234	11.2	46	-	27.5
Luzerne township	1 273	694	589	23.6	174	579	218	13.5	287	-	27.8
Hiller CDP	375	196	538	21.9	52	179	221	10.0-	86	-	29.1
Markleysburg borough	47	16	850	28.3	8	31	239	11.1	14	-	28.3
Masontown borough	961	439	648	20.7	115	522	255	12.2	447	10	26.1
Menallen township	1 036	496	693	19.9	135	540	226	10.0-	334	-	20.2
New Salem-Buffington CDP	233	140	654	25.0	54	93	227	10.0-	41	-	19.6
Newell borough	184	87	594	17.2	12	97	236	10.3	20	-	17.5
Nicholson township	375	195	641	20.9	45	180	218	10.0-	88	-	26.0

Table 31. Mortgage and Rental Cost Characteristics: 2000—Con.

[Data based on a sample (except Tables 65-68). For information on confidentiality protection, coverage, sampling error, and nonsampling error, see Appendix G. For location of definitions, see "How to Use This Census Report"]

State County County Subdivision Place	Specified owner-occupied housing units							Specified renter-occupied housing units paying cash rent			
	Total	With a mortgage				Not mortgaged			Total	With meals included in rent	Median gross rent as a percentage of household income in 1999
		Total	Median selected monthly owner costs (dollars)	Median selected monthly owner costs as a percentage of household income in 1999	With a second mortgage or home equity loan or both	Total	Median selected monthly owner costs (dollars)	Median selected monthly owner costs as a percentage of household income in 1999			
Fayette County—Con.											
North Union township	3 220	1 347	653	20.9	287	1 873	225	12.3	1 226	-	25.0
East Uniontown CDP (part)	512	209	552	19.0	9	303	208	11.7	331	-	28.0
Hopwood CDP (part)	186	112	651	25.5	27	74	252	12.2	77	-	50.0+
Oliver CDP	673	198	631	19.1	47	475	209	10.8	369	-	20.0
Ohioptyle borough	10	6	425	17.5	-	4	175	37.5	4	-	32.5
Perry township	629	296	715	22.5	93	333	199	11.4	174	-	16.0
Perryopolis borough	523	235	843	20.0	51	288	272	11.1	161	-	18.5
Point Marion borough	326	172	684	21.2	38	154	255	10.0-	206	-	40.6
Redstone township	1 688	655	703	25.1	177	1 033	214	10.0-	450	-	24.2
Grindstone-Rowes Run CDP (part)	228	61	727	25.4	18	167	151	10.0-	50	-	20.7
Republic CDP	425	203	742	30.9	66	222	214	11.8	137	-	45.0
Saltlick township	856	432	681	21.3	106	424	238	10.0-	162	-	16.2
Seven Springs borough (part)	1	97	650	50.0+	25	-	-	-	-	-	-
Smithfield borough	210	97	728	21.2	25	113	224	11.2	109	-	24.9
South Connellsville borough	580	329	602	19.7	96	251	246	11.1	155	-	27.0
South Union township	3 143	1 718	945	20.4	530	1 425	248	10.7	1 017	52	24.4
East Uniontown CDP (part)	47	8	850	12.5	-	39	214	10.0-	46	-	28.5
Hopwood CDP (part)	367	182	839	19.4	41	185	259	13.1	144	9	20.6
Leith-Hatfield CDP	954	555	1 223	20.9	212	399	255	10.0-	114	-	23.9
Springfield township	549	244	723	24.1	95	305	235	11.6	108	-	21.3
Springhill township	568	295	636	20.5	59	273	222	11.7	185	4	29.8
Stewart township	135	64	582	19.2	12	71	218	10.0-	30	-	20.0
Uniontown city	2 374	1 240	745	22.3	321	1 134	275	12.6	2 695	-	28.5
Upper Tyrone township	543	283	675	22.0	81	260	236	11.2	127	-	22.4
Vanderbilt borough	166	75	566	23.2	30	91	191	10.0-	44	-	30.0
Washington township	1 224	501	678	19.1	115	723	258	10.8	342	-	22.9
Lynnwood-Pricedale CDP (part)	337	128	600	18.3	36	209	266	12.3	59	-	34.8
Wharton township	702	434	687	21.8	121	268	235	10.0-	188	-	22.4
Forest County	1 213	499	608	18.8	74	714	216	11.9	244	-	24.9
Barnett township	86	28	680	21.3	4	58	213	13.2	2	-	50.0+
Green township	63	22	625	15.8	2	41	228	14.6	5	-	30.8
Harmony township	121	60	623	23.5	12	61	195	11.0	17	-	26.5
Hickory township	169	63	588	18.3	9	106	191	10.5	14	-	19.2
Howe township	29	11	530	21.3	-	18	144	10.0-	10	-	22.5
Jenks township	316	139	598	19.7	17	177	260	13.7	80	-	27.1
Kingsley township	104	36	550	23.5	5	68	159	12.9	7	-	33.5
Tionesta borough	155	69	641	16.9	15	86	260	10.0-	99	-	22.9
Tionesta township	170	71	603	14.9	10	99	197	11.5	10	-	23.3
Franklin County	29 674	18 324	896	20.6	4 666	11 350	254	10.0-	11 779	159	20.6
Antrim township	3 031	2 005	954	21.0	587	1 026	261	10.0-	616	-	17.6
Chambersburg borough	3 495	1 901	797	19.5	544	1 594	237	10.0-	3 709	147	22.4
Fannett township	392	228	793	20.1	58	164	236	10.0-	104	-	20.0
Greencastle borough	889	565	946	18.9	97	324	319	11.7	631	-	21.0
Greene township	2 940	1 892	931	19.0	493	1 048	271	10.0-	777	5	17.6
Fayetteville CDP (part)	235	176	774	17.2	48	59	284	10.0-	66	5	19.8
Guilford CDP (part)	55	35	1 075	17.5	25	20	375	10.0	-	-	-
Guilford township	3 606	2 160	894	20.4	530	1 446	262	10.0-	701	-	21.5
Fayetteville CDP (part)	601	374	814	22.8	61	227	253	10.0-	90	-	14.0
Guilford CDP (part)	602	375	1 034	19.0	85	227	295	11.5	58	-	13.8
Hamilton township	2 129	1 440	896	19.1	318	689	248	10.0-	617	-	21.0
Letterkenny township	455	298	903	22.8	77	157	260	10.0-	87	-	20.8
Lurgan township	358	211	825	18.6	68	147	232	10.0-	73	-	19.4
Mercersburg borough	334	197	905	21.8	54	137	286	10.0-	291	-	21.6
Metal township	320	171	778	22.3	34	149	234	10.9	54	-	18.8
Mont Alto borough	382	243	821	22.2	53	139	253	10.0-	87	-	21.4
Montgomery township	1 044	725	884	20.3	164	319	238	10.0-	156	-	15.0
Orrstown borough	52	20	675	19.3	-	32	300	10.0-	15	-	20.6
Peters township	999	602	888	23.2	132	397	238	11.9	261	-	22.2
Quincy township	1 067	568	855	19.6	144	499	208	10.0-	256	-	19.4
St. Thomas township	1 273	831	823	21.1	140	442	284	11.2	248	-	18.8
Shippensburg borough (part)	316	223	1 053	23.3	66	93	292	10.6	147	-	23.7
Southampton township	1 341	932	903	20.6	176	409	286	10.4	321	-	24.5
Warren township	26	12	457	14.0	1	14	250	10.0-	7	-	17.5
Washington township	3 228	1 926	996	22.1	610	1 302	254	10.0-	630	-	18.6
Rouzerville CDP	265	146	806	19.8	58	119	213	27.8	45	-	13.3
Wayne Heights CDP	596	310	1 091	22.8	117	286	271	12.0	103	-	16.4
Waynesboro borough	1 997	1 174	882	22.3	320	823	236	11.3	1 991	7	20.6
Fulton County	2 385	1 255	786	21.0	302	1 130	263	10.4	829	1	21.2
Ayr township	387	187	802	18.9	30	200	259	10.1	124	-	21.3
Belfast township	208	97	847	21.6	31	111	299	11.7	39	-	15.4
Bethel township	197	108	800	22.5	20	89	272	10.6	82	1	16.4
Brush Creek township	92	49	725	19.9	7	43	259	10.3	22	-	23.5
Dublin township	236	120	750	21.9	30	116	238	10.0-	68	-	19.4
Licking Creek township	230	143	750	21.3	31	87	245	10.6	65	-	22.2
McConnellsburg borough	200	91	835	19.9	33	109	289	12.5	251	-	23.5
Taylor township	195	105	748	23.8	33	90	265	12.3	44	-	30.0
Thompson township	150	86	907	22.8	30	64	283	10.0	28	-	16.4
Todd township	304	170	779	19.3	33	134	268	10.4	74	-	21.9
Union township	63	45	856	18.9	12	18	355	10.0-	25	-	30.5
Valley-Hi borough	5	-	-	-	-	5	417	10.0-	-	-	-
Wells township	118	54	688	26.1	12	64	228	10.0-	7	-	28.8
Greene County	6 999	3 592	713	19.1	762	3 407	277	12.2	3 168	2	24.3
Aleppo township	45	14	800	33.3	-	31	216	10.4	35	-	31.1
Carmichaels borough	142	93	661	20.8	14	49	281	12.5	62	-	20.8
Center township	178	101	643	19.9	13	77	219	12.6	71	-	18.9

Table 31. Mortgage and Rental Cost Characteristics: 2000—Con.

[Data based on a sample (except Tables 65-68). For information on confidentiality protection, coverage, sampling error, and nonsampling error, see Appendix G. For location of definitions, see "How to Use This Census Report"]

State County County Subdivision Place	Specified owner-occupied housing units							Specified renter-occupied housing units paying cash rent			
	Total	With a mortgage				Not mortgaged			Total	With meals included in rent	Median gross rent as a percentage of household income in 1999
		Total	Median selected monthly owner costs (dollars)	Median selected monthly owner costs as a percentage of household income in 1999	With a second mortgage or home equity loan or both	Total	Median selected monthly owner costs (dollars)	Median selected monthly owner costs as a percentage of household income in 1999			
Greene County—Con.											
Clarksville borough	57	27	613	18.5	8	30	281	14.2	-	25.8	
Cumberland township	1 509	650	692	18.5	141	859	275	12.3	602	29.5	
Fairdale CDP	461	197	808	17.7	35	264	313	13.4	297	31.2	
Nemacolin CDP	252	101	543	21.9	27	151	216	10.9	117	29.6	
Dunkard township	491	209	630	26.8	57	282	265	11.5	153	30.6	
Franklin township	974	666	751	18.4	150	308	354	13.9	662	24.2	
Morrisville CDP	278	153	698	14.8	29	125	303	15.8	229	26.4	
Freeport township	39	13	575	26.3	6	26	219	10.0-	18	31.0	
Gilmore township	34	12	667	28.8	-	22	206	10.0-	8	18.3	
Gray township	31	14	825	23.8	4	17	243	12.5	29	22.5	
Greene township	55	14	650	20.0	6	41	244	11.3	20	20.0	
Greensboro borough	78	36	620	15.0	10	42	273	11.0	19	22.5	
Jackson township	24	7	850	17.5	2	17	175	35.6	17	28.8	
Jefferson borough	97	49	695	18.7	5	48	312	20.0	23	21.3	
Jefferson township	597	276	704	17.3	60	321	290	12.1	109	28.7	
Monongahela township	396	185	695	21.0	28	211	268	12.3	74	24.1	
Morgan township	565	245	666	22.9	47	320	275	12.7	87	23.6	
Morris township	88	47	650	15.8	6	41	241	10.0-	53	20.0	
Perry township	282	142	805	18.6	37	140	293	10.0-	118	21.0	
Rices Landing borough	136	75	629	19.9	16	61	272	14.6	19	14.7	
Richhill township	101	50	754	17.1	13	51	227	10.8	53	19.1	
Springhill township	34	11	692	21.5	-	23	119	16.3	15	26.9	
Washington township	159	104	924	20.5	28	55	275	13.4	30	19.0	
Wayne township	156	76	620	21.3	14	80	267	15.0	49	16.3	
Waynesburg borough	655	428	798	17.7	86	227	296	12.0	787	23.5	
Whiteley township	76	48	820	17.7	11	28	277	10.0-	40	33.8	
Huntingdon County	9 020	5 050	753	20.5	1 177	3 970	252	11.2	3 004	20.9	
Alexandria borough	88	56	838	20.0	15	32	283	10.0-	41	25.5	
Barree township	107	65	696	19.2	11	42	231	10.0-	23	22.9	
Birmingham borough	22	6	750	18.8	2	16	225	10.0	-	-	
Brady township	228	112	655	20.5	12	116	217	10.8	19	17.5	
Broad Top City borough	114	76	715	28.0	4	38	270	15.7	18	17.5	
Carbon township	91	65	722	19.3	15	26	250	17.5	26	30.0	
Cass township	193	96	850	21.4	19	97	226	10.0-	30	17.2	
Cassville borough	28	16	660	17.9	4	12	217	15.0	11	26.3	
Clay township	152	83	685	21.8	15	69	215	11.3	18	32.5	
Coalmont borough	38	21	731	16.3	6	17	222	13.1	10	12.5	
Cromwell township	235	145	672	18.9	14	90	223	10.0-	40	20.0	
Dublin township	220	106	728	20.0	20	114	237	10.6	33	19.4	
Dudley borough	49	24	717	21.0	2	25	252	20.3	4	12.5	
Franklin township	87	43	863	18.9	10	44	277	10.0-	32	18.3	
Henderson township	222	125	742	18.7	25	97	248	12.0	39	25.8	
Hopewell township	123	67	754	20.7	23	56	233	10.0-	34	16.3	
Huntingdon borough	1 363	820	749	19.1	209	543	288	12.4	1 040	20.3	
Jackson township	196	101	822	20.1	20	95	242	10.6	14	27.5	
Juniata township	100	56	880	25.0	33	44	233	12.5	32	23.8	
Lincoln township	74	17	950	21.3	-	57	247	11.0	9	13.8	
Logan township	132	76	691	19.5	10	56	243	10.0-	33	29.2	
Mapleton borough	149	71	566	22.0	11	78	264	14.4	18	13.5	
Marklesburg borough	56	21	665	17.5	2	35	283	12.0	8	17.5	
Mill Creek borough	64	31	750	18.3	6	33	241	12.3	30	35.0	
Miller township	94	69	895	19.5	22	25	305	15.4	9	13.8	
Morris township	57	34	933	20.0	11	23	266	13.1	11	13.5	
Mount Union borough	526	248	680	20.6	47	278	257	11.9	508	24.6	
Oneida township	298	186	786	19.9	46	112	292	10.6	54	17.5	
Orbisonia borough	105	42	600	17.0	8	63	266	13.8	71	22.7	
Penn township	276	183	805	21.2	45	93	281	10.0-	22	20.0	
Petersburg borough	94	55	683	20.8	10	39	258	10.0-	48	19.1	
Porter township	440	255	816	23.5	66	185	253	10.0-	70	26.9	
Rockhill Furnace borough	112	72	713	22.5	12	40	250	16.0	19	19.2	
Saltillo borough	93	52	656	20.9	14	41	248	14.8	20	20.0	
Shade Gap borough	25	6	625	27.5	-	19	219	16.1	9	25.5	
Shirley township	482	290	687	19.9	72	192	238	13.1	94	22.5	
Shirleysburg borough	37	18	583	14.5	-	19	131	10.0-	6	17.5	
Smithfield township	323	169	707	20.4	40	154	254	12.0	168	18.9	
Springfield township	113	50	800	26.4	15	63	227	10.0-	21	12.7	
Spruce Creek township	65	39	825	23.8	21	26	267	16.3	12	13.8	
Tell township	85	45	738	23.9	9	40	241	10.0-	18	27.0	
Three Springs borough	108	57	819	21.3	14	51	236	10.4	51	27.9	
Todd township	147	93	817	22.2	23	54	221	10.0-	31	21.2	
Union township	236	117	641	19.4	32	119	199	10.0-	20	22.5	
Walker township	521	316	953	21.2	90	205	290	11.6	46	22.0	
Warriors Mark township	384	247	928	24.6	57	137	262	12.2	78	19.0	
West township	113	46	800	22.9	19	67	229	10.0-	13	26.3	
Wood township	155	62	600	16.7	16	93	227	12.1	43	17.8	
Indiana County	17 070	8 642	785	21.2	2 138	8 428	283	11.2	8 319	50	29.2
Armagh borough	27	9	563	16.9	-	18	250	12.0	15	14.2	
Armstrong township	500	316	848	22.3	92	184	281	10.6	164	23.2	
Jacksonville CDP (part)	7	4	450	17.5	-	3	225	10.0-	5	32.5	
Banks township	164	66	533	24.3	-	98	220	10.6	21	20.6	
Black Lick township	255	122	882	25.8	39	133	303	11.4	38	27.5	
Jacksonville CDP (part)	21	4	850	27.5	-	17	313	17.5	8	50.0	
Blairsville borough	975	473	816	25.9	98	502	314	13.3	530	23.2	
Brush Valley township	358	203	796	21.2	76	155	242	11.2	68	23.8	
Buffington township	220	113	733	21.1	19	107	257	10.1	24	32.5	
Burrell township	897	457	817	22.5	149	440	313	12.4	318	26.7	
Black Lick CDP	291	131	721	19.8	38	160	281	12.8	155	28.8	

Table 31. Mortgage and Rental Cost Characteristics: 2000—Con.

[Data based on a sample (except Tables 65-68). For information on confidentiality protection, coverage, sampling error, and nonsampling error, see Appendix G. For location of definitions, see "How to Use This Census Report"]

State County County Subdivision Place	Specified owner-occupied housing units								Specified renter-occupied housing units paying cash rent		
	Total	With a mortgage				Not mortgaged			Total	With meals included in rent	Median gross rent as a percentage of household income in 1999
		Total	Median selected monthly owner costs (dollars)	Median selected monthly owner costs as a percentage of household income in 1999	With a second mortgage or home equity loan or both	Total	Median selected monthly owner costs (dollars)	Median selected monthly owner costs as a percentage of household income in 1999			
Indiana County—Con.											
Canoe township	319	143	551	17.9	9	176	250	11.6	47	-	29.6
Rossiter CDP	180	79	528	17.8	5	101	263	14.4	27	-	33.8
Center township	1 307	568	679	20.2	105	739	258	11.3	311	-	29.0
Lucerne Mines CDP	327	132	668	20.1	12	195	247	13.6	54	-	26.8
Cherryhill township	608	335	772	19.9	106	273	275	10.5	78	-	20.5
Cherry Tree borough	98	39	513	14.4	8	59	249	12.1	36	-	27.5
Clymer borough	403	178	641	17.2	50	225	224	14.7	207	-	29.7
Conemaugh township	487	229	828	25.5	57	258	274	11.3	93	-	21.7
Creekside borough	99	46	813	20.7	14	53	272	13.1	36	-	37.9
East Mahoning township	143	82	767	20.1	25	61	225	10.0-	53	-	21.4
East Wheatfield township	541	282	698	18.3	65	259	251	12.9	123	3	26.0
Ernest borough	155	63	538	22.7	10	92	210	13.5	41	-	28.8
Glen Campbell borough	76	31	495	23.8	-	45	231	11.7	8	-	27.5
Grant township	132	64	621	23.3	12	68	250	11.5	26	-	20.0
Green township	756	347	606	21.7	42	409	227	11.6	160	-	16.4
Commodore CDP	87	49	495	17.5	5	38	233	12.5	22	-	45.0
Dicksonville CDP (part)	95	24	492	14.6	6	71	213	10.0-	54	-	17.1
Homer City borough	526	240	720	19.7	90	286	313	14.1	212	-	24.8
Indiana borough	1 707	961	890	21.4	275	746	330	10.0-	2 851	7	36.9
Marion Center borough	100	41	638	21.5	7	59	236	10.0-	49	-	22.5
Montgomery township	288	113	585	20.4	27	175	225	10.6	60	-	30.0
North Mahoning township	178	87	675	21.0	13	91	263	10.0-	33	-	14.3
Pine township	411	205	675	21.6	11	206	259	10.3	66	-	23.5
Heilwood CDP	190	97	536	19.9	11	93	221	10.6	35	-	19.8
Plumville borough	55	36	733	27.5	10	19	235	14.2	29	-	22.9
Rayne township	631	362	791	19.3	88	269	276	10.2	118	-	19.1
Dicksonville CDP (part)	-	-	-	-	-	-	-	-	4	-	22.5
Saltsburg borough	199	100	761	18.9	24	99	286	12.5	165	-	30.4
Shelocta borough	28	15	813	17.2	2	13	359	10.0-	14	-	17.5
Smicksburg borough	19	10	700	31.3	3	9	182	10.0-	-	-	-
South Mahoning township	251	121	690	22.5	39	130	252	10.0-	46	-	18.3
Washington township	236	121	829	20.2	30	115	244	10.0-	72	-	22.5
West Mahoning township	92	36	611	27.0	12	56	197	12.5	20	-	30.0
West Wheatfield township	511	248	670	21.6	49	263	268	11.8	70	-	30.5
White township	2 940	1 605	1 049	20.8	445	1 335	344	10.0-	2 021	37	29.3
Chevy Chase Heights CDP	262	152	1 107	24.4	46	110	340	10.2	217	-	48.3
Young township	378	175	735	22.3	37	203	247	12.6	96	3	23.0
Jacksonville CDP (part)	152	70	700	21.5	8	82	248	13.2	56	-	20.0
Jefferson County	10 421	5 194	691	19.8	1 258	5 227	265	10.8	3 495	29	25.0
Barnett township	52	24	750	18.1	6	28	275	13.7	5	-	10.0-
Beaver township	103	48	627	17.3	5	55	193	10.0-	14	-	21.3
Bell township	478	272	797	19.4	69	206	263	12.5	76	-	15.0
Big Run borough	186	89	566	19.0	23	97	245	11.1	63	-	25.4
Brockway borough	557	310	692	18.1	62	247	295	11.3	271	9	19.6
Brookville borough	1 028	442	773	19.6	138	586	309	10.1	642	13	23.4
Clover township	96	35	588	23.4	6	61	230	10.0-	19	-	21.3
Corsica borough	84	47	637	18.5	4	37	272	11.3	33	-	30.8
Eldred township	280	154	694	21.8	49	126	250	10.9	37	-	14.7
Falls Creek borough (part)	289	125	690	22.2	35	164	300	15.3	70	-	26.1
Gaskill township	129	70	661	23.3	13	59	237	10.4	23	-	28.5
Heath township	35	14	850	14.3	-	21	242	11.8	8	-	12.5
Henderson township	306	189	639	21.1	37	117	230	10.0-	34	-	26.3
Knox township	206	114	720	19.7	21	92	245	10.0-	20	2	23.3
McCalmont township	230	119	562	18.8	20	111	235	10.1	35	-	17.8
Oliver township	232	109	708	23.4	35	123	252	10.0-	23	-	34.5
Perry township	274	144	728	21.8	34	130	262	11.7	20	-	20.0
Pine Creek township	242	127	650	19.1	25	115	236	10.0-	55	-	18.8
Polk township	60	34	700	30.0	9	26	300	20.0	8	-	37.5
Porter township	47	26	650	21.7	5	21	244	10.0-	7	-	21.3
Punxsutawney borough	1 392	606	703	20.9	156	786	284	12.8	1 062	-	27.2
Reynoldsville borough	643	347	668	20.7	92	296	269	10.0-	371	-	28.4
Ringgold township	171	77	569	20.2	21	94	265	13.0	28	-	18.0
Rose township	267	141	672	18.5	33	126	233	11.1	37	-	25.8
Snyder township	659	356	767	19.3	74	303	264	10.0-	91	-	18.5
Summerville borough	147	69	575	17.8	22	78	239	10.2	26	-	22.5
Sykesville borough	311	122	579	19.2	35	189	236	10.0-	171	3	23.4
Timblin borough	46	23	488	16.9	5	23	165	10.0-	6	-	22.5
Union township	152	72	700	22.5	17	80	259	10.0-	37	-	27.2
Warsaw township	230	114	650	18.7	28	116	254	10.6	29	2	19.5
Washington township	395	214	733	19.8	42	181	262	10.0-	47	-	21.3
Winslow township	593	322	715	19.4	80	271	244	10.0-	83	-	23.3
Worthville borough	21	8	650	30.0	2	13	218	10.0-	4	-	17.5
Young township	480	231	773	19.4	55	249	254	10.9	40	-	27.0
Juniata County	4 631	2 542	752	20.7	588	2 089	217	10.0-	1 444	11	19.1
Beale township	118	82	844	22.7	29	36	206	10.0-	15	-	20.5
Delaware township	317	170	757	21.3	52	147	196	10.0-	67	-	14.9
Fayette township	684	369	718	18.6	57	315	216	10.0-	194	-	18.7
McAlisterville CDP	143	65	768	20.6	10	78	230	18.8	124	-	21.6
Fermanagh township	672	391	853	23.7	111	281	244	10.0-	156	6	22.6
Greenwood township	88	62	740	19.7	11	26	256	10.0-	24	-	17.8
Lack township	129	52	600	20.0	13	77	205	10.0-	21	-	15.9
East Rutherford CDP (part)	10	-	-	-	-	10	175	10.0-	-	-	-
Mifflin borough	108	59	639	25.9	15	49	241	17.5	93	-	18.9
Mifflintown borough	161	85	741	22.2	22	76	238	13.0	181	-	18.5
Milford township	347	213	756	19.4	38	134	224	10.0-	119	-	20.3
Monroe township	399	217	784	20.2	65	182	219	10.0-	97	-	13.9
Richfield CDP	115	56	783	26.2	21	59	240	10.0-	33	-	15.3

Table 31. Mortgage and Rental Cost Characteristics: 2000—Con.

[Data based on a sample (except Tables 65-68). For information on confidentiality protection, coverage, sampling error, and nonsampling error, see Appendix G. For location of definitions, see "How to Use This Census Report"]

State County County Subdivision Place	Specified owner-occupied housing units								Specified renter-occupied housing units paying cash rent			
	Total	With a mortgage				Not mortgaged				Total	With meals included in rent	Median gross rent as a percentage of household income in 1999
		Total	Median selected monthly owner costs (dollars)	Median selected monthly owner costs as a percentage of household income in 1999	With a second mortgage or home equity loan or both	Total	Median selected monthly owner costs (dollars)	Median selected monthly owner costs as a percentage of household income in 1999				
Juniata County—Con.												
Port Royal borough	211	115	718	18.1	14	96	242	10.0-	139	-	19.1	
Spruce Hill township	136	72	714	21.9	-	64	216	10.0-	18	-	22.5	
Susquehanna township	218	126	800	20.6	32	92	202	10.0-	14	-	21.0	
Thompsontown borough	138	56	682	19.3	6	82	230	10.6	161	-	20.5	
Turbett township	187	110	752	22.6	32	77	186	10.0-	25	-	17.5	
Tuscarora township	190	95	705	21.2	19	95	187	10.0-	41	-	18.2	
East Rutherford CDP (part)	44	25	594	19.5	8	19	161	13.8	13	-	18.8	
Walker township	528	268	729	21.5	72	260	194	10.0-	79	5	25.2	
Mexico CDP	91	34	775	24.4	13	57	186	10.0-	10	-	41.7	
Lackawanna County	47 906	26 465	939	21.8	7 418	21 441	329	13.5	25 656	208	24.3	
Abington township	488	296	1 657	22.2	78	192	580	12.1	26	-	28.3	
Archbald borough	1 798	1 085	939	21.9	346	713	294	13.7	416	-	23.7	
Benton township	422	246	972	21.5	93	176	314	10.0-	55	-	28.9	
Blakely borough	1 814	898	919	19.9	256	916	331	14.9	659	-	22.7	
Carbondale city	2 174	1 160	885	22.8	370	1 014	319	14.1	1 496	22	26.0	
Carbondale township	277	149	887	21.9	42	128	312	12.6	71	-	23.5	
Clarks Green borough	531	324	1 327	21.0	81	207	434	11.7	52	-	18.3	
Clarks Summit borough	1 495	848	1 109	20.2	340	647	372	12.6	560	-	25.3	
Clifton township	281	193	973	24.7	40	88	366	10.0	54	-	18.1	
Covington township	458	295	998	22.7	59	163	343	11.7	103	-	26.9	
Dalton borough	368	238	1 128	21.8	74	130	347	11.3	62	-	20.5	
Dickson City borough	1 551	633	832	19.8	123	918	282	13.8	775	15	23.8	
Dunmore borough	3 099	1 542	917	22.0	415	1 557	349	13.7	2 128	13	23.4	
Elmhurst township	213	128	1 000	21.8	50	85	356	14.8	23	-	28.9	
Fell township	514	240	913	24.6	67	274	323	16.2	206	-	21.3	
Glenburn township	335	219	1 303	20.8	61	116	330	12.5	48	-	22.8	
Glenburn CDP	335	219	1 303	20.8	61	116	330	12.5	48	-	22.8	
Greenfield township	477	325	1 025	24.7	137	152	328	12.7	49	-	23.2	
Jefferson township	903	611	974	21.5	179	292	320	12.1	87	-	17.7	
Mount Cobb CDP (part)	576	407	1 156	22.6	128	169	324	12.3	59	-	17.1	
Jermyn borough	576	293	836	19.5	66	283	317	14.4	228	-	21.1	
Jessup borough	1 355	599	1 021	22.3	209	756	321	16.2	415	10	30.8	
La Plume township	105	59	950	22.5	6	46	317	18.8	46	-	15.8	
Madison township	475	360	890	19.6	73	115	286	11.1	52	-	23.0	
Mount Cobb CDP (part)	5	-	-	-	-	5	275	32.5	-	-	-	
Mayfield borough	480	268	870	24.0	125	212	295	17.4	139	-	20.5	
Moosic borough	1 288	610	996	19.3	183	678	339	13.1	376	-	18.6	
Moscow borough	485	333	1 184	22.3	103	152	330	11.2	143	-	23.2	
Newton township	628	363	1 229	24.4	120	265	378	12.7	108	-	23.6	
North Abington township	184	110	1 313	25.7	28	74	417	10.6	9	-	13.8	
Old Forge borough	2 330	1 131	944	20.4	282	1 199	322	13.4	893	-	25.3	
Olyphant borough	1 272	625	859	21.0	141	647	298	12.3	734	-	26.2	
Ransom township	346	196	1 055	22.1	61	150	276	10.5	69	-	20.2	
Roaring Brook township	537	285	1 115	21.5	68	252	458	13.2	26	-	18.3	
Scott township	1 333	770	1 053	24.0	314	563	335	11.6	168	-	19.2	
Scranton city	13 578	7 547	850	22.2	1 916	6 031	333	14.2	13 438	128	25.0	
South Abington township	2 165	1 576	1 202	19.7	351	589	373	11.3	614	20	21.8	
Spring Brook township	646	379	1 061	22.8	114	267	341	11.5	89	-	15.6	
Taylor borough	1 299	648	883	23.8	183	651	310	12.7	754	-	24.9	
Thornhurst township	245	195	926	26.1	45	50	277	11.3	23	-	25.4	
Throop borough	1 100	522	788	21.8	166	578	264	12.8	406	-	22.9	
Vandling borough	226	130	925	24.2	42	96	313	10.1	50	-	23.3	
West Abington township	55	36	877	26.7	11	19	280	10.0-	6	-	17.5	
Lancaster County	103 096	70 257	1 054	22.0	18 991	32 839	320	10.0-	46 650	2 091	23.6	
Adamstown borough (part)	319	207	994	23.8	42	112	328	13.4	136	-	18.9	
Akron borough	974	568	1 015	21.4	142	406	320	10.0-	522	-	22.6	
Bart township	467	301	1 154	24.0	107	166	291	14.7	134	5	19.6	
Brecknock township	1 499	923	1 092	21.1	179	576	320	10.0-	259	7	21.5	
Caernarvon township	755	406	1 094	22.3	119	349	300	10.9	154	10	18.6	
Christiana borough	245	159	1 055	21.6	44	86	327	10.0-	105	-	20.3	
Clay township	1 020	730	1 016	21.0	172	290	293	10.0-	187	-	25.1	
Colerain township	509	360	1 061	23.1	90	149	318	10.0-	110	-	20.0	
Columbia borough	2 435	1 569	840	22.0	344	866	312	12.3	1 613	61	25.3	
Conestoga township	865	584	1 017	20.6	163	281	322	10.2	192	-	21.3	
Conoy township	674	499	1 053	23.6	182	175	318	10.0-	164	-	18.6	
Denver borough	850	586	1 017	22.3	115	264	313	12.5	328	-	22.9	
Drumore township	407	270	1 046	22.6	78	137	267	10.0-	95	-	20.2	
Earl township	941	457	1 107	24.6	118	484	324	10.0-	453	76	20.5	
East Cocalico township	2 307	1 572	1 153	22.4	380	735	330	10.8	521	-	21.6	
Reamstown CDP	838	571	1 199	22.2	151	267	352	10.3	229	-	23.7	
East Donegal township	1 450	1 059	926	22.2	297	391	293	10.0-	299	-	19.4	
Maytown CDP	786	641	894	21.0	134	145	330	11.5	68	-	17.8	
East Drumore township	670	447	1 121	22.5	176	223	278	10.3	166	-	24.0	
East Earl township	1 010	496	1 074	23.0	151	514	317	10.3	324	-	18.8	
East Hempfield township	5 604	4 023	1 249	20.1	1 059	1 581	343	10.0-	2 270	259	24.0	
Salunga-Landisville CDP (part)	866	616	1 589	19.3	131	250	328	10.7	225	-	21.2	
East Lampeter township	2 843	1 795	1 087	21.3	491	1 048	316	10.0-	1 825	9	21.8	
Leacock-Leola-Bareville CDP (part)	-	-	-	-	-	-	-	-	-	-	-	
East Petersburg borough	1 356	943	990	21.1	283	413	297	10.0-	239	-	19.4	
Eden township	306	207	973	21.3	69	99	289	10.0-	90	-	18.3	
Elizabeth township	980	726	1 045	21.5	248	254	301	10.0-	119	-	16.7	
Brickerville CDP	336	231	925	19.8	49	105	298	10.0-	22	-	17.9	
Elizabethtown borough	2 259	1 509	1 045	22.0	418	750	311	10.0-	1 726	75	22.6	
Ephrata borough	3 061	2 135	961	22.4	591	926	311	12.0	2 108	10	21.6	
Ephrata township	1 461	949	1 092	20.9	309	512	322	10.0-	569	-	21.0	
Fulton township	458	277	980	23.3	77	181	252	10.0-	148	-	19.7	
Lancaster city	8 900	6 241	841	23.7	1 379	2 659	290	11.6	10 885	67	26.9	

Table 31. Mortgage and Rental Cost Characteristics: 2000—Con.

[Data based on a sample (except Tables 65-68). For information on confidentiality protection, coverage, sampling error, and nonsampling error, see Appendix G. For location of definitions, see "How to Use This Census Report"]

State County County Subdivision Place	Specified owner-occupied housing units							Specified renter-occupied housing units paying cash rent			
	Total	With a mortgage			Not mortgaged			Total	With meals included in rent	Median gross rent as a percentage of household income in 1999	
		Total	Median selected monthly owner costs (dollars)	Median selected monthly owner costs as a percentage of household income in 1999	With a second mortgage or home equity loan or both	Total	Median selected monthly owner costs (dollars)				Median selected monthly owner costs as a percentage of household income in 1999
Lancaster County—Con.											
Lancaster township	3 291	2 305	997	21.3	530	986	376	10.4	2 315	62	26.3
Leacock township	641	244	1 134	25.1	57	397	322	10.9	391	-	20.0
Lititz borough	2 222	1 543	1 001	22.7	470	679	300	10.4	1 306	108	23.8
Little Britain township	678	556	1 024	22.0	116	122	286	10.0-	87	-	31.7
Manheim borough	1 193	705	996	23.9	186	488	366	12.8	617	11	22.3
Manheim township	9 008	6 178	1 201	21.2	1 575	2 830	364	10.0-	2 948	78	22.8
Manor township	4 263	3 125	1 051	21.9	899	1 138	328	11.3	1 141	23	20.0
Marietta borough	648	453	923	21.9	124	195	304	10.9	345	-	19.5
Martic township	1 151	880	1 075	22.9	242	271	296	10.0-	137	-	16.8
Millersville borough	1 396	824	1 046	20.4	195	572	348	13.2	810	7	27.3
Mount Joy borough	1 579	1 114	973	20.1	379	465	319	10.4	1 048	-	21.0
Mount Joy township	1 954	1 553	1 087	21.8	494	401	311	10.1	423	-	21.6
Rheems CDP (part)	26	17	694	19.7	-	9	275	10.0-	-	-	-
Mountville borough	690	473	1 005	21.9	149	217	304	10.0-	235	-	25.8
New Holland borough	1 346	840	1 069	23.1	188	506	320	10.0-	662	6	23.4
Paradise township	800	467	1 050	21.6	145	333	327	10.0-	370	-	20.4
Paradise CDP	210	121	1 068	23.2	50	89	332	13.3	105	-	26.5
Penn township	1 617	1 044	1 075	23.0	424	573	319	10.0-	532	30	21.5
Pequea township	1 149	749	1 161	23.2	245	400	325	10.4	191	-	17.2
Willow Street CDP (part)	311	217	1 161	22.5	82	94	310	10.0	60	-	17.4
Providence township	1 187	855	999	23.0	314	332	269	10.7	276	-	19.5
Quarryville borough	462	243	1 034	25.4	64	219	316	10.0-	343	9	23.3
Rapho township	1 187	1 188	1 058	20.3	356	599	306	10.0-	361	-	19.8
Sadsbury township	524	367	1 175	21.3	86	157	339	10.2	74	-	19.1
Salisbury township	1 655	1 045	1 142	24.4	298	610	298	11.4	447	-	24.5
Gap CDP	398	291	1 189	26.7	83	107	341	20.4	96	-	23.1
Strasburg borough	709	471	1 038	23.6	138	238	338	10.0-	343	-	22.4
Strasburg township	788	482	1 203	21.5	185	306	296	10.0-	162	-	21.3
Terre Hill borough	255	145	1 007	21.8	38	110	362	11.4	145	-	18.9
Upper Leacock township	1 478	921	1 173	23.7	255	557	356	10.0-	887	-	20.9
Leacock-Leola-Bareville CDP (part)	1 171	771	1 174	23.8	203	400	365	10.0-	725	-	21.0
Warwick township	4 180	3 179	1 108	21.7	717	1 001	333	10.1	733	8	20.3
Rothsville CDP	650	478	1 137	22.5	107	172	329	10.0-	187	-	19.4
West Cocalico township	1 550	1 047	1 107	23.8	283	503	328	10.0-	231	-	19.9
West Donegal township	1 630	1 127	1 154	22.0	430	503	330	10.0-	538	274	39.8
Rheems CDP (part)	409	334	1 254	23.2	112	75	341	13.2	34	-	21.4
West Earl township	1 401	920	1 080	21.0	248	481	310	10.0-	313	17	15.8
Leacock-Leola-Bareville CDP (part)	245	180	935	20.4	42	65	339	10.0-	16	-	10.0
West Hempfield township	3 988	3 085	1 083	21.6	848	903	304	10.0-	905	-	24.9
Salunga-Landisville CDP (part)	522	407	1 221	20.0	132	115	321	10.0-	25	-	28.4
West Lampeter township	3 251	2 131	1 140	21.4	490	1 120	324	10.0-	1 593	879	35.5
Willow Street CDP (part)	1 290	725	1 207	20.6	185	565	318	11.2	1 223	879	39.4
Lawrence County	23 244	12 008	762	20.3	3 074	11 236	297	12.4	7 291	64	26.9
Bessemer borough	341	142	743	21.3	36	199	290	12.9	108	-	25.4
Ellport borough	414	207	804	21.8	50	207	282	13.8	46	-	22.7
Ellwood City borough (part)	2 086	1 172	789	21.8	384	914	291	12.9	1 026	25	25.6
Enon Valley borough	74	38	754	19.3	9	36	264	10.0-	26	2	21.7
Hickory township	534	275	893	22.1	101	259	286	10.0-	94	-	21.9
Little Beaver township	118	71	738	18.5	17	47	258	10.0-	38	-	25.4
Mahoning township	743	380	735	20.3	95	363	254	12.3	123	-	37.0
Neshannock township	2 796	1 542	991	20.5	471	1 254	352	10.3	680	-	29.4
New Castle Northwest CDP	502	251	816	20.7	78	251	314	14.9	97	-	30.1
New Beaver borough	288	148	744	17.3	40	140	265	11.3	73	-	18.2
New Castle city	6 451	3 040	656	21.1	607	3 411	304	13.9	3 482	25	29.2
New Wilmington borough	303	164	914	17.7	46	139	304	10.0-	236	2	26.5
North Beaver township	989	508	883	19.7	128	481	284	10.0-	150	-	28.3
Perry township	482	259	773	19.9	69	223	274	12.5	60	-	21.1
Plain Grove township	163	103	768	19.8	27	60	280	12.0	25	-	15.4
Pulaski township	698	387	771	19.6	74	311	284	11.4	42	-	22.1
Scott township	456	295	813	17.6	65	161	288	11.5	62	-	18.7
Shenango township	2 041	1 095	760	18.9	274	946	292	12.2	281	-	25.2
Slippery Rock township	632	343	754	19.2	102	289	263	10.5	111	-	17.2
S.N.P.J. borough	-	-	-	-	-	-	-	-	-	-	-
South New Castle borough	229	101	681	22.3	18	128	273	13.3	32	-	27.5
Taylor township	305	139	810	20.3	34	166	288	14.4	83	-	23.0
Union township	1 583	777	709	18.4	196	806	298	13.8	189	-	18.5
Oakland CDP	490	257	707	17.8	59	233	294	14.1	86	-	16.1
Oakwood CDP	753	368	690	19.9	92	385	288	14.5	89	-	22.8
Volant borough	36	16	875	18.3	6	20	267	12.5	11	-	14.2
Wampum borough	181	80	679	24.2	16	101	255	10.0-	90	-	25.4
Washington township	104	61	752	17.7	18	43	278	11.5	26	3	25.9
Wayne township	627	352	824	21.5	90	275	278	12.6	68	4	16.3
Wilmington township	570	313	931	20.9	101	257	303	10.0-	129	3	14.6
Lebanon County	28 194	17 704	946	21.4	4 602	10 490	292	10.7	11 697	172	22.5
Annville township	864	498	883	21.3	123	366	267	10.1	456	-	22.4
Annville CDP	864	498	883	21.3	123	366	267	10.1	456	-	22.4
Bethel township	929	643	1 009	25.3	176	286	293	11.7	212	-	18.2
Fredericksburg CDP	186	112	1 036	27.4	32	74	272	20.5	90	-	28.0
Cleona borough	643	411	848	19.8	101	232	298	11.3	193	-	21.0
Cold Spring township	7	7	1 375	22.5	7	-	-	-	4	-	12.5
Fort Indiantown Gap CDP (part)	-	-	-	-	-	-	-	-	-	-	-
Cornwall borough	983	654	1 159	21.9	244	329	352	10.2	118	-	18.9
East Hanover township	563	358	1 057	22.7	96	205	273	10.0-	161	-	18.2
Fort Indiantown Gap CDP (part)	4	4	1 375	22.5	4	-	-	-	7	-	10.0-
Heidelberg township	911	528	979	22.7	103	383	300	11.3	144	-	21.7
Schaefferstown CDP	274	155	859	20.6	46	119	270	10.4	54	-	23.6
Jackson township	1 446	852	926	21.9	183	594	296	10.6	313	109	26.6

Table 31. Mortgage and Rental Cost Characteristics: 2000—Con.

[Data based on a sample (except Tables 65-68). For information on confidentiality protection, coverage, sampling error, and nonsampling error, see Appendix G. For location of definitions, see "How to Use This Census Report"]

State County County Subdivision Place	Specified owner-occupied housing units								Specified renter-occupied housing units paying cash rent		
	Total	With a mortgage				Not mortgaged			Total	With meals included in rent	Median gross rent as a percentage of household income in 1999
		Total	Median selected monthly owner costs (dollars)	Median selected monthly owner costs as a percentage of household income in 1999	With a second mortgage or home equity loan or both	Total	Median selected monthly owner costs (dollars)	Median selected monthly owner costs as a percentage of household income in 1999			
Lebanon County—Con.											
Jonestown borough	228	127	1 026	22.7	31	101	263	12.3	142	-	21.3
Lebanon city	4 797	2 823	753	20.7	634	1 974	264	11.7	4 921	41	24.7
Millcreek township	678	386	912	21.9	109	292	288	10.0-	163	-	20.5
Newmanstown CDP	427	269	888	23.1	81	158	278	10.0-	135	-	21.7
Mount Gretna borough	101	70	1 063	14.8	19	31	381	10.0-	5	-	10.0-
Myerstown borough	652	436	824	18.6	93	216	271	11.8	513	14	24.1
North Annville township	504	256	887	18.2	44	248	275	10.0-	128	-	21.9
North Cornwall township	1 553	982	989	20.2	223	571	327	12.3	791	-	22.7
Pleasant Hill CDP (part)	554	363	814	20.5	90	191	273	13.1	356	-	21.6
North Lebanon township	2 674	1 713	990	22.7	527	961	303	11.8	508	-	21.4
Avon CDP (part)	46	6	850	12.5	-	40	288	17.5	39	-	19.9
Pleasant Hill CDP (part)	-	-	-	-	-	-	-	-	-	-	-
Sand Hill CDP	717	539	973	23.0	195	178	303	16.4	107	-	17.8
North Londonderry township	2 192	1 493	1 078	20.9	421	699	344	10.0-	1 225	-	15.6
Palmyra borough	1 599	1 003	970	20.6	335	596	281	10.0-	3 266	8	19.8
Richland borough	460	284	920	21.5	89	176	275	10.0-	89	-	23.3
South Annville township	643	395	1 120	21.8	129	248	307	10.0-	95	-	22.8
Timber Hills CDP (part)	-	-	-	-	-	-	-	-	-	-	-
South Lebanon township	2 173	1 364	1 018	21.8	351	809	313	11.7	417	-	19.9
Avon CDP (part)	577	388	923	21.1	82	189	259	10.8	145	-	20.1
Lebanon South CDP	709	394	983	21.3	113	315	297	13.5	102	-	17.3
South Londonderry township	1 427	1 103	1 138	21.5	291	324	324	10.0-	263	-	22.6
Campbelltown CDP	647	540	1 038	20.6	102	107	330	10.0-	136	-	22.6
Timber Hills CDP (part)	122	89	1 353	18.2	48	33	494	15.3	35	-	38.8
Swatara township	917	609	906	22.4	127	308	283	10.0-	173	-	21.6
Union township	548	267	1 016	20.9	45	281	282	10.0-	196	-	20.3
Fort Indiantown Gap CDP (part)	4	4	950	17.5	-	-	-	-	12	-	10.0-
West Cornwall township	489	307	917	19.6	62	182	295	10.0	70	-	15.3
Mount Gretna Heights CDP	137	81	875	20.8	16	56	296	11.5	18	-	14.5
Quentin CDP	165	120	849	19.4	13	45	327	10.0-	36	-	16.3
Timber Hills CDP (part)	-	-	-	-	-	-	-	-	-	-	-
West Lebanon township	213	135	734	20.6	39	78	250	13.2	71	-	18.2
Pleasant Hill CDP (part)	21	13	825	21.5	5	8	183	12.5	-	-	-
Lehigh County	75 230	49 774	1 095	21.8	13 814	25 456	356	12.4	36 519	882	25.2
Alburtis borough	630	507	969	20.6	88	123	332	12.5	114	-	23.2
Allentown city	20 806	13 030	887	22.5	3 252	7 776	333	13.2	19 301	279	26.4
Bethlehem city (part)	4 738	2 933	1 017	21.9	767	1 805	358	12.7	3 102	19	25.1
Catasauqua borough	1 675	1 224	897	21.2	355	451	319	12.5	811	18	24.1
Coopersburg borough	656	410	1 167	22.6	145	246	419	15.8	283	-	26.5
Coplay borough	1 043	537	869	21.4	118	506	276	12.4	328	-	20.5
Emmaus borough	2 967	2 000	1 088	21.5	622	967	354	11.2	1 735	27	24.9
Fountain Hill borough	1 166	734	937	23.1	176	432	322	14.0	615	-	20.9
Hanover township	285	171	843	23.6	27	114	305	10.0	401	-	23.8
Heidelberg township	806	579	1 251	23.4	226	227	345	12.0	67	-	15.4
Lower Macungie township	5 356	4 014	1 479	20.6	1 144	1 342	443	12.0	832	8	21.8
Ancient Oaks CDP	964	752	1 277	20.1	259	212	385	10.0-	82	-	19.0
Lower Milford township	909	627	1 364	20.6	203	282	412	10.0-	83	-	13.2
Lowhill township	493	355	1 405	22.2	94	138	374	10.7	53	-	19.1
Lynn township	883	660	1 120	22.6	183	223	353	11.6	167	-	21.6
Macungie borough	749	505	1 134	20.7	195	244	335	10.9	565	-	21.3
North Whitehall township	3 660	2 750	1 265	21.5	829	910	352	10.0-	606	-	26.6
Schnecksville CDP	685	471	1 166	20.6	113	214	386	10.0	29	-	27.3
Salisbury township	4 232	2 556	1 194	21.2	766	1 676	383	12.5	610	45	24.1
Slatington borough	941	592	922	23.7	102	349	385	13.6	670	-	26.3
South Whitehall township	5 394	3 301	1 219	21.6	882	2 093	387	12.0	1 172	214	27.6
Upper Macungie township	3 520	2 752	1 484	21.2	790	768	380	10.0-	728	225	23.5
Upper Milford township	1 961	1 398	1 317	21.1	411	563	413	10.6	197	9	21.2
Upper Saucon township	3 267	2 272	1 375	21.6	742	995	396	12.1	279	-	22.4
Washington township	1 731	1 143	1 153	22.5	369	588	369	12.3	227	-	19.4
Weisenberg township	1 057	808	1 347	22.2	308	249	430	12.6	81	5	25.2
Whitehall township	6 305	3 916	1 075	21.6	1 020	2 389	331	12.8	3 492	33	23.3
Fullerton CDP	3 196	1 957	1 060	22.2	494	1 239	333	12.3	2 772	17	22.5
Hokendauqua CDP	1 046	617	1 120	21.1	176	429	317	14.3	306	-	23.9
Luzerne County	78 799	42 617	865	21.1	11 011	36 182	303	13.2	35 068	238	24.4
Ashley borough	649	279	852	20.8	102	370	263	12.9	306	-	21.3
Avoca borough	814	424	889	23.2	116	390	286	12.4	223	-	21.2
Bear Creek township	851	494	991	24.0	90	357	352	12.0	47	-	19.2
Bear Creek Village borough	96	61	1 760	20.7	12	35	475	16.5	13	-	14.6
Black Creek township	583	320	837	22.5	83	263	301	13.4	120	-	16.9
Buck township	93	60	829	22.9	10	33	272	18.1	14	-	17.5
Butler township	2 003	1 250	1 018	22.2	334	753	335	12.0	209	-	14.5
Conyngham borough	585	322	1 149	20.9	95	263	443	12.2	139	-	26.4
Conyngham township	362	148	745	22.2	36	214	304	12.8	126	-	23.4
Courtdale borough	227	116	820	21.4	33	111	338	12.8	40	-	20.0
Dallas borough	778	460	1 039	21.3	114	318	326	13.1	178	16	19.2
Dallas township	1 968	1 340	1 132	19.5	448	628	371	11.7	531	9	21.9
Back Mountain CDP (part)	1 968	1 340	1 132	19.5	448	628	371	11.7	531	9	21.9
Dennison township	245	143	927	20.5	46	102	262	13.9	17	-	15.4
Dorrance township	486	318	920	20.6	102	168	265	10.7	40	-	19.3
Mountain Top CDP (part)	486	318	920	20.6	102	168	265	10.7	40	-	19.3
Dupont borough	840	343	791	21.5	59	497	305	12.2	265	-	21.6
Duryea borough	1 352	659	797	22.1	188	693	286	10.9	476	-	28.0
Edwardsville borough	870	453	723	21.8	118	417	277	14.3	1 330	5	28.0
Exeter borough	1 369	736	827	22.5	188	633	320	14.8	510	7	25.2
Exeter township	662	433	986	21.6	144	229	316	10.6	50	-	34.7
Back Mountain CDP (part)	-	-	-	-	-	-	-	-	-	-	-
Fairmount township	227	142	853	21.8	32	85	245	11.0	21	-	50.0+

Table 31. **Mortgage and Rental Cost Characteristics: 2000—Con.**

[Data based on a sample (except Tables 65-68). For information on confidentiality protection, coverage, sampling error, and nonsampling error, see Appendix G. For location of definitions, see "How to Use This Census Report"]

State County County Subdivision Place	Specified owner-occupied housing units								Specified renter-occupied housing units paying cash rent		
	Total	With a mortgage				Not mortgaged			Total	With meals included in rent	Median gross rent as a percentage of household income in 1999
		Total	Median selected monthly owner costs (dollars)	Median selected monthly owner costs as a percentage of household income in 1999	With a second mortgage or home equity loan or both	Total	Median selected monthly owner costs (dollars)	Median selected monthly owner costs as a percentage of household income in 1999			
Luzerne County—Con.											
Fairview township	1 182	856	1 179	20.9	288	326	338	10.6	180	-	27.8
Mountain Top CDP (part)	1 182	856	1 179	20.9	288	326	338	10.6	180	-	27.8
Forty Fort borough	1 242	718	941	18.4	210	524	338	13.6	562	-	20.2
Foster township	938	495	723	20.0	115	443	267	11.4	81	-	34.0
Franklin township	389	242	1 049	21.8	49	147	295	10.7	34	-	10.6
Back Mountain CDP (part)	389	242	1 049	21.8	49	147	295	10.7	34	-	10.6
Freeland borough	979	488	693	18.9	115	491	274	12.4	437	-	23.0
Hanover township	2 948	1 483	784	19.7	297	1 465	292	14.0	1 475	8	21.7
Harveys Lake borough	842	548	847	22.8	143	294	344	12.7	189	-	27.5
Hazle township	2 710	1 342	847	21.0	388	1 368	266	12.4	649	-	22.1
Hazleton city	5 392	2 644	751	20.5	491	2 748	297	15.0	3 850	26	24.2
Hollenback township	235	150	886	18.0	35	85	307	11.8	18	-	17.1
Hughestown borough	449	244	886	19.5	73	205	315	12.8	59	2	28.0
Hunlock township	647	369	777	19.7	97	278	282	11.1	74	-	24.5
Huntington township	420	270	864	24.2	71	150	279	10.3	63	-	24.8
Jackson township	746	431	1 272	22.0	150	315	388	12.8	70	-	16.3
Back Mountain CDP (part)	746	431	1 272	22.0	150	315	388	12.8	70	-	16.3
Jeddo borough	50	42	546	36.9	8	8	225	22.5	10	-	37.5
Jenkins township	1 013	554	871	18.9	142	459	349	14.4	260	17	32.6
Kingston borough	2 926	1 759	900	21.5	490	1 167	338	13.3	2 592	9	24.7
Kingston township	2 137	1 380	993	19.9	341	757	339	11.4	327	-	23.3
Back Mountain CDP (part)	2 137	1 380	993	19.9	341	757	339	11.4	327	-	23.3
Lafin borough	566	351	1 183	21.1	96	215	456	14.0	25	-	19.6
Lake township	428	291	919	26.4	75	137	313	12.7	57	-	25.4
Back Mountain CDP (part)	428	291	919	26.4	75	137	313	12.7	57	-	25.4
Larksville borough	1 275	739	909	22.2	170	536	298	14.3	330	-	26.1
Laurel Run borough	119	75	928	23.7	14	44	350	14.4	23	-	18.8
Lehman township	821	497	1 025	24.0	175	324	332	11.0	143	-	20.1
Back Mountain CDP (part)	821	497	1 025	24.0	175	324	332	11.0	143	-	20.1
Luzerne borough	728	341	685	17.9	92	387	247	12.7	530	6	19.4
Nanticoke city	2 656	1 050	773	23.3	261	1 606	300	13.5	1 672	7	28.7
Nescopeck borough	361	194	759	20.1	46	167	269	16.8	228	-	20.9
Nescopeck township	270	195	942	23.1	61	75	278	10.0	15	-	26.5
New Columbus borough	40	27	656	22.5	2	13	263	21.8	7	-	10.0
Newport township	1 000	439	815	19.3	105	561	302	13.8	488	-	20.3
Glen Lyon CDP	351	151	661	19.4	18	200	280	14.9	327	-	23.7
Nuangola borough	212	157	758	19.8	31	55	289	10.0	23	-	10.0
Penn Lake Park borough	96	62	850	17.4	12	34	293	11.1	18	-	15.0
Pittston city	1 720	875	781	21.6	217	845	284	14.6	1 310	7	25.7
Pittston township	981	479	939	21.4	109	502	337	14.3	177	-	20.0
Plains township	2 730	1 426	882	21.7	423	1 304	325	13.7	1 135	-	21.9
Plymouth borough	1 429	645	727	20.5	161	784	275	14.2	1 094	-	27.2
Plymouth township	584	290	767	21.0	48	294	300	10.7	118	-	22.7
Back Mountain CDP (part)	-	-	-	-	-	-	-	-	-	-	-
Pringle borough	318	148	795	24.1	49	170	319	16.1	72	-	18.3
Rice township	682	531	962	19.7	144	151	295	10.3	29	-	13.9
Mountain Top CDP (part)	682	531	962	19.7	144	151	295	10.3	29	-	13.9
Ross township	597	400	904	21.4	109	197	313	10.0	64	-	17.5
Salem township	1 108	566	873	22.0	108	542	294	11.6	240	12	21.0
East Berwick CDP	672	306	952	21.4	49	366	299	11.5	146	12	19.9
Shickshinny borough	218	81	650	19.2	19	137	270	12.9	150	-	25.5
Stocum township	282	161	841	19.1	30	121	246	10.0	22	-	17.5
Mountain Top CDP (part)	282	161	841	19.1	30	121	246	10.0	22	-	17.5
Sugarloaf township	920	575	1 081	19.3	157	345	332	11.7	104	5	18.5
Sugar Notch borough	282	147	739	21.7	25	135	283	12.0	80	-	17.6
Swoyersville borough	1 704	832	827	23.0	226	872	276	14.4	366	-	24.8
Union township	505	317	891	20.9	115	188	324	14.1	60	-	22.5
Warrior Run borough	169	79	794	20.6	13	90	292	13.9	58	-	19.6
West Hazleton borough	974	404	608	19.2	80	570	294	16.9	613	-	22.9
West Pittston borough	1 278	685	809	24.1	142	593	316	12.5	752	-	23.1
West Wyoming borough	947	489	811	21.4	65	458	331	15.5	134	-	20.8
White Haven borough	311	158	893	19.2	46	153	309	14.7	102	-	22.1
Wilkes-Barre city	8 691	4 404	754	20.8	1 206	4 287	288	13.7	7 941	102	25.9
Wilkes-Barre township	805	336	826	22.1	110	469	275	17.4	517	-	25.7
Wilkes-Barre Township CDP	805	336	826	22.1	110	469	275	17.4	517	-	25.7
Wright township	1 734	1 179	1 073	21.1	310	555	340	10.9	215	-	23.8
Mountain Top CDP (part)	1 734	1 179	1 073	21.1	310	555	340	10.9	215	-	23.8
Wyoming borough	766	355	834	19.4	68	411	308	11.3	550	-	24.4
Yatesville borough	187	121	1 017	22.2	38	66	328	13.2	21	-	18.8
Lycoming County	25 502	15 145	848	20.9	4 004	10 357	291	12.1	13 118	307	24.9
Anthony township	139	90	906	20.0	21	49	289	10.0	18	-	31.3
Armstrong township	204	140	805	22.2	27	64	258	12.5	25	-	23.1
Bastress township	138	80	840	19.0	6	58	282	10.0	7	-	17.5
Brady township	105	83	907	20.7	26	22	258	10.0	8	-	17.5
Brown township	36	11	917	25.8	3	25	277	10.0	2	-	37.5
Cascade township	73	50	847	20.3	11	23	338	21.3	4	-	17.5
Clinton township	562	313	866	21.5	76	249	276	11.4	141	-	23.8
Cogan House township	135	73	843	23.8	21	62	239	10.3	15	-	28.5
Cummings township	106	41	810	17.8	18	65	264	11.9	18	-	17.5
Dubois township	401	209	786	23.2	56	192	280	12.6	108	-	23.0
Eldred township	508	369	971	21.0	121	139	298	10.4	32	-	17.5
Fairfield township	576	378	1 055	21.1	112	198	283	10.0	69	-	24.3
Franklin township	152	99	710	19.1	21	53	263	10.0	36	-	18.0
Gamble township	166	102	838	22.0	22	64	291	10.0	17	-	23.8
Hepburn township	611	406	935	20.2	120	205	287	12.7	116	-	26.7
Hughesville borough	511	299	792	19.9	79	212	301	13.6	367	-	24.9
Jackson township	63	39	794	22.9	8	24	300	11.0	5	-	14.2
Jersey Shore borough	963	587	782	19.7	100	376	321	14.8	713	-	24.0

Table 31. Mortgage and Rental Cost Characteristics: 2000—Con.

[Data based on a sample (except Tables 65-68). For information on confidentiality protection, coverage, sampling error, and nonsampling error, see Appendix G. For location of definitions, see "How to Use This Census Report"]

State County County Subdivision Place	Specified owner-occupied housing units								Specified renter-occupied housing units paying cash rent		
	Total	With a mortgage				Not mortgaged			Total	With meals included in rent	Median gross rent as a percentage of household income in 1999
		Total	Median selected monthly owner costs (dollars)	Median selected monthly owner costs as a percentage of household income in 1999	With a second mortgage or home equity loan or both	Total	Median selected monthly owner costs (dollars)	Median selected monthly owner costs as a percentage of household income in 1999			
Lycoming County—Con.											
Jordan township	110	58	717	19.7	8	52	244	13.9	21	-	21.9
Lewis township	229	140	748	23.0	34	89	265	12.5	80	-	20.0
Limestone township	431	291	842	20.0	61	140	310	10.7	55	-	21.1
Loyalsock township	2 940	1 599	981	20.9	511	1 341	316	10.6	1 192	220	29.5
Lycoming township	316	210	762	21.3	49	106	272	10.0-	68	3	19.8
McHenry township	33	18	600	30.0	3	15	279	32.5	5	-	19.2
McIntyre township	108	61	790	22.8	15	47	267	14.2	19	-	22.1
McNett township	23	8	650	40.0	-	15	285	11.9	4	-	18.3
Mifflin township	189	131	781	20.1	22	58	258	11.2	39	-	22.8
Mill Creek township	117	84	953	22.8	35	33	268	10.0-	8	-	18.3
Montgomery borough	356	240	796	22.2	68	116	279	13.3	223	4	20.9
Montoursville borough	1 412	760	932	20.8	222	652	327	14.1	548	-	23.3
Moreland township	164	114	818	21.9	20	50	286	10.0-	12	-	17.5
Muncy borough	656	407	902	20.5	112	249	298	14.5	418	-	24.4
Muncy township	278	171	828	24.9	61	107	316	13.0	55	-	16.6
Muncy Creek township	686	427	945	23.5	134	259	284	13.0	212	-	23.9
Nippnose township	148	69	777	17.7	18	79	267	10.0-	23	-	16.9
Old Lycoming township	1 586	951	861	18.7	182	635	307	11.7	420	19	19.6
Garden View CDP	796	473	905	23.2	107	323	310	12.4	387	19	20.3
Penn township	162	113	850	21.5	18	49	275	10.0-	26	-	28.3
Piatt township	213	138	820	20.5	47	75	289	12.3	80	-	23.6
Picture Rocks borough	187	101	813	21.0	36	86	255	11.6	45	-	26.1
Pine township	67	29	725	21.3	7	38	243	11.1	13	-	18.1
Plunketts Creek township	191	121	861	20.7	29	70	272	10.0-	30	-	23.3
Porter township	409	261	846	21.3	59	148	326	13.9	121	-	30.3
Salladasburg borough	53	36	750	26.7	5	17	272	12.5	27	-	31.3
Shrewsbury township	97	28	767	21.9	5	69	222	10.0-	6	-	12.5
South Williamsport borough	1 727	969	746	20.8	251	758	274	12.0	842	-	22.0
Susquehanna township	295	147	864	21.5	44	148	242	12.3	34	-	25.0
Upper Fairfield township	391	269	943	22.4	103	122	284	13.3	66	-	18.5
Washington township	307	197	807	21.3	71	110	263	10.0-	38	-	13.3
Watson township	113	69	804	17.7	6	44	306	11.3	18	-	21.7
Williamsport city	5 053	2 939	786	20.8	734	2 114	288	13.1	6 483	61	26.4
Wolf township	568	356	962	20.4	112	212	308	13.0	88	-	19.0
Woodward township	438	264	842	22.4	74	174	256	12.9	98	-	20.1
McKean County	10 426	5 923	676	18.9	1 198	4 503	264	11.3	3 956	87	25.7
Annin township	90	50	644	17.7	14	40	221	10.0-	46	-	28.8
Bradford city	1 990	1 165	639	19.6	236	825	266	12.8	1 701	85	27.6
Bradford township	1 254	706	818	19.7	164	548	296	11.7	175	-	24.1
Ceres township	159	85	610	18.3	23	74	218	10.0-	36	-	27.1
Corydon township	72	45	646	19.0	12	27	191	10.0-	8	-	35.0
Eldred borough	198	114	631	20.9	11	84	287	11.1	105	-	23.6
Eldred township	333	188	641	19.6	26	145	244	10.0-	61	-	28.3
Foster township	1 318	810	722	18.9	240	508	265	10.0-	241	-	27.0
Hamilton township	203	95	530	18.8	5	108	248	11.9	20	-	25.0
Hamiln township	184	121	594	18.2	33	63	226	10.9	15	-	23.1
Kane borough	1 034	541	677	20.4	116	493	260	11.0	575	-	23.4
Keating township	642	360	615	18.4	49	282	239	12.4	117	-	23.1
Lafayette township	222	128	687	17.8	31	94	265	10.0-	39	-	29.6
Lewis Run borough	161	78	835	20.4	25	83	276	11.0	53	-	23.5
Liberty township	314	154	722	18.0	26	160	241	10.0-	117	-	21.6
Mount Jewett borough	264	160	586	18.6	19	104	250	10.0-	105	-	21.3
Norwich township	108	59	579	18.5	7	49	209	10.0-	20	-	20.0
Otto township	447	250	636	18.5	41	197	270	11.1	67	-	31.3
Port Allegany borough	568	326	697	16.8	29	242	289	12.9	233	-	26.7
Sergeant township	55	26	400	15.6	4	29	221	10.0-	-	-	-
Smethport borough	360	215	716	17.6	34	145	301	12.1	174	-	21.0
Wetmore township	450	247	712	21.1	53	203	263	10.3	48	2	14.6
Mercer County	27 133	14 579	771	20.1	3 816	12 554	286	11.7	9 841	47	24.6
Clark borough	180	128	900	18.5	44	52	300	10.0-	9	-	14.5
Coolspring township	493	272	994	24.8	90	221	348	10.0-	101	-	32.8
Deer Creek township	49	20	750	20.0	8	29	228	10.0-	3	-	50.0+
Delaware township	450	260	815	19.3	50	190	261	11.7	34	-	13.5
East Lackawannock township	319	199	767	17.5	57	120	260	12.6	37	-	20.2
Fairview township	125	77	696	20.6	13	48	229	10.0-	23	-	13.2
Farrell city	1 665	685	657	21.2	159	980	272	12.9	674	-	38.9
Findley township	303	174	700	20.6	17	129	261	10.0-	40	-	22.2
Fredonia borough	149	72	669	18.7	13	77	284	10.9	61	-	18.5
French Creek township	78	43	821	18.4	12	35	256	10.0-	28	5	33.3
Greene township	210	114	730	19.4	43	96	258	10.3	30	3	15.0
Greenville borough	1 379	775	701	20.5	233	604	271	10.0-	943	-	23.1
Grove City borough	1 468	821	784	18.2	172	647	278	10.0-	907	12	26.5
Hempfield township	1 137	602	814	20.8	206	535	300	10.8	227	-	27.8
Hermitage city	4 514	2 407	970	21.5	737	2 107	314	12.1	1 561	-	22.7
Jackson township	237	151	883	19.9	42	86	283	10.0-	26	-	21.3
Jackson Center borough	46	32	600	23.5	5	14	225	11.5	15	-	21.3
Jamestown borough	163	90	700	19.7	27	73	294	13.1	65	-	34.0
Jefferson township	397	249	749	22.2	42	148	253	10.0-	40	-	13.0
Lackawannock township	433	228	800	20.8	60	205	269	10.0-	78	-	19.3
Lake township	83	47	575	17.7	12	36	258	10.8	26	-	20.0
Liberty township	246	161	897	19.0	44	85	269	12.5	33	-	16.8
Mercer borough	492	265	791	19.6	60	227	315	11.2	406	-	22.7
Mill Creek township	81	48	820	17.4	19	33	265	10.6	14	-	10.0
New Lebanon borough	36	16	450	15.0	-	20	250	10.0-	3	-	12.5
New Vernon township	78	56	674	21.2	6	22	288	10.0-	17	-	20.6
Otter Creek township	93	56	700	17.4	12	37	278	14.4	25	-	23.1
Perry township	214	99	673	16.7	14	115	240	11.9	37	2	18.8

Table 31. Mortgage and Rental Cost Characteristics: 2000—Con.

[Data based on a sample (except Tables 65-68). For information on confidentiality protection, coverage, sampling error, and nonsampling error, see Appendix G. For location of definitions, see "How to Use This Census Report"]

State County County Subdivision Place	Specified owner-occupied housing units							Specified renter-occupied housing units paying cash rent			
	Total	With a mortgage				Not mortgaged			Total	With meals included in rent	Median gross rent as a percentage of household income in 1999
		Total	Median selected monthly owner costs (dollars)	Median selected monthly owner costs as a percentage of household income in 1999	With a second mortgage or home equity loan or both	Total	Median selected monthly owner costs (dollars)	Median selected monthly owner costs as a percentage of household income in 1999			
Mercer County—Con.											
Pine township	936	574	893	19.6	151	362	271	11.2	166	-	19.0
Pymatuning township	785	470	779	20.4	169	315	279	10.0	255	13	25.3
Salem township	97	57	779	23.3	15	40	268	10.0	14	-	50.0+
Sandy Creek township	119	68	740	18.9	15	51	252	10.0	32	-	22.0
Sandy Lake borough	175	82	655	19.4	19	93	289	10.1	92	-	27.1
Sandy Lake township	187	105	736	16.8	14	82	245	10.0	42	-	17.2
Sharon city	4 048	2 106	692	20.2	493	1 942	289	13.4	2 406	-	26.2
Sharpsville borough	1 266	672	722	20.1	157	594	309	12.5	530	6	23.7
Sheakyleville borough	27	17	550	21.3	2	10	258	12.5	11	-	16.3
Shenango township	964	466	833	20.9	149	498	304	13.0	191	-	23.6
South Pymatuning township	864	521	841	18.2	150	343	305	12.2	91	-	15.3
Springfield township	366	239	704	20.6	52	127	251	10.0	67	-	16.8
Stoneboro borough	282	116	674	21.1	13	166	272	13.0	98	-	23.1
Sugar Grove township	184	104	673	17.0	19	80	250	10.0	42	-	27.2
West Middlesex borough	260	129	805	19.2	27	131	333	12.7	70	-	28.6
West Salem township	771	345	689	18.8	76	426	241	11.0	103	6	23.4
Wheatland borough	236	117	569	18.2	18	119	268	14.0	87	-	19.5
Wilmington township	186	110	883	20.8	28	76	254	10.0	52	-	21.1
Wolf Creek township	142	74	754	22.1	33	68	268	10.6	14	-	17.5
Worth township	120	60	775	17.8	19	60	243	11.0	15	-	13.5
Mifflin County	10 555	5 736	756	21.1	1 420	4 819	259	11.6	4 211	5	25.1
Armagh township	932	549	746	22.3	100	383	258	10.9	252	-	19.9
Milroy CDP	311	200	679	19.6	28	111	290	10.0	183	-	20.5
Bratton township	263	143	748	23.1	51	120	228	11.7	32	-	22.5
Brown township	986	528	925	21.2	195	458	293	11.1	226	-	18.8
Reedsville CDP	245	109	644	22.2	31	136	272	11.8	54	-	17.1
Burnham borough	590	352	649	18.3	69	238	239	13.6	201	-	24.5
Decatur township	604	373	745	20.0	100	231	237	10.0	98	-	16.1
Derry township	1 989	1 038	832	19.3	279	951	279	11.4	487	-	19.3
Highland Park CDP	414	212	917	19.3	57	202	340	11.4	142	-	23.1
Yeagertown CDP	287	191	803	17.8	90	96	255	10.7	102	-	21.3
Granville township	1 125	689	785	22.3	181	436	272	10.0	340	-	19.8
Juniata Terrace borough	175	92	533	19.8	17	83	210	11.6	25	-	27.5
Kistler borough	93	54	567	20.0	8	39	203	12.5	26	-	19.2
Lewistown borough	1 739	909	687	22.9	208	830	262	13.3	2 063	5	28.1
McVeytown borough	114	50	683	22.7	17	64	246	10.0	36	-	18.8
Menno township	234	124	724	20.9	12	110	227	10.3	75	-	17.6
Newton Hamilton borough	69	42	654	21.7	7	27	194	19.2	11	-	21.3
Oliver township	491	272	797	22.4	67	219	250	12.6	98	-	21.8
Union township	694	243	770	22.8	47	451	250	12.8	172	-	22.6
Belleville CDP	402	168	758	24.7	43	234	282	12.9	112	-	26.4
Wayne township	457	278	756	20.9	62	179	224	10.5	69	-	22.9
Monroe County	33 816	25 202	1 139	24.3	5 902	8 614	366	13.4	9 589	21	26.7
Barrett township	935	595	957	23.9	131	340	423	13.1	357	-	25.3
Mountainhome CDP	314	204	874	23.2	45	110	418	19.3	98	-	41.0
Chestnut Hill township	3 746	2 875	1 161	24.1	743	871	358	14.0	549	-	31.9
Brodheads CDP	416	236	1 295	28.1	56	180	359	12.7	89	-	29.3
Coolbaugh township	3 855	3 136	1 021	24.4	445	719	338	14.2	887	-	28.9
Delaware Water Gap borough	124	85	992	23.4	11	39	390	14.6	202	-	26.9
East Stroudsburg borough	1 362	883	1 107	23.7	234	479	414	15.5	1 519	9	27.0
Eldred township	609	384	1 063	23.9	101	225	349	12.8	108	-	21.0
Hamilton township	1 862	1 378	1 220	24.5	357	484	362	12.3	402	-	24.1
Jackson township	1 663	1 267	1 215	24.0	348	396	341	11.3	220	2	22.9
Middle Smithfield township	2 884	2 437	1 166	24.6	604	447	364	11.4	497	-	24.6
Mount Pocono borough	571	433	1 271	27.4	96	138	365	15.4	351	-	27.5
Paradise township	671	453	1 167	23.9	117	218	328	13.5	179	-	20.5
Pocono township	2 605	2 005	1 135	23.7	485	656	340	13.1	445	-	28.6
Polk township	1 718	1 217	1 100	25.9	273	501	343	12.9	301	-	31.9
Price township	716	570	1 088	23.0	160	146	300	10.0	137	-	27.4
Ross township	1 280	1 013	1 196	24.3	335	267	376	11.4	183	-	26.8
Smithfield township	1 297	941	1 275	22.3	260	356	443	15.1	499	7	26.3
Stroud township	3 886	2 744	1 284	23.9	564	1 142	382	15.1	851	-	23.9
Arlington Heights CDP	1 472	962	1 269	24.2	238	510	372	18.5	414	-	26.6
Stroudsburg borough	824	467	1 167	21.9	72	357	428	14.8	1 394	-	25.7
Tobyhanna township	1 898	1 296	1 017	24.8	310	602	357	12.3	345	-	30.3
Pocono Pines CDP	332	256	1 044	29.4	21	76	361	22.3	62	-	36.5
Tunkhannock township	1 254	1 023	1 050	28.5	256	231	301	14.0	163	3	20.7
Montgomery County	190 477	137 426	1 423	22.1	36 080	53 051	465	12.4	72 849	2 308	23.8
Abington township	15 980	10 487	1 375	22.8	2 650	5 493	499	13.4	4 361	270	25.5
Glenside CDP (part)	1 278	848	1 453	22.7	231	430	516	12.0	446	-	24.9
Willow Grove CDP (part)	961	697	1 271	23.7	163	264	482	14.8	165	-	18.0
Ambler borough	1 351	841	1 137	22.5	157	510	423	16.9	1 009	-	21.7
Bridgeport borough	918	542	1 074	25.3	96	376	304	12.1	960	-	24.2
Bryn Athyn borough	238	156	1 484	21.3	41	82	540	10.3	85	-	21.7
Cheltenham township	8 257	5 664	1 576	22.7	1 466	2 593	628	12.4	4 916	6	24.0
Glenside CDP (part)	716	475	1 368	23.1	123	241	533	13.5	544	-	20.8
Wyncote CDP	711	518	1 697	20.1	180	193	708	11.6	281	-	32.4
Collegeville borough	998	785	1 669	19.6	225	213	432	10.0	364	-	23.7
Conshohocken borough	1 876	1 202	1 096	22.7	327	674	373	15.6	1 248	14	20.3
Douglass township	2 310	1 747	1 278	21.8	588	563	339	12.4	638	-	22.9
Gilbertsville CDP	1 076	792	1 150	21.4	233	284	331	12.2	465	-	22.4
East Greenville borough	700	550	1 076	23.4	228	150	339	14.2	386	-	25.1
East Norriton township	3 664	2 535	1 395	22.5	635	1 129	481	13.1	1 180	-	24.7
East Norriton CDP	3 664	2 535	1 395	22.5	635	1 129	481	13.1	1 180	-	24.7
Franconia township	3 112	2 217	1 323	22.4	604	895	440	11.2	643	30	25.7
Harleysville CDP (part)	86	53	1 491	19.8	21	33	453	10.0	127	30	31.8

Table 31. Mortgage and Rental Cost Characteristics: 2000—Con.

[Data based on a sample (except Tables 65-68). For information on confidentiality protection, coverage, sampling error, and nonsampling error, see Appendix G. For location of definitions, see "How to Use This Census Report"]

State County County Subdivision Place	Specified owner-occupied housing units								Specified renter-occupied housing units paying cash rent		
	Total	With a mortgage				Not mortgaged			Total	With meals included in rent	Median gross rent as a percentage of household income in 1999
		Total	Median selected monthly owner costs (dollars)	Median selected monthly owner costs as a percentage of household income in 1999	With a second mortgage or home equity loan or both	Total	Median selected monthly owner costs (dollars)	Median selected monthly owner costs as a percentage of household income in 1999			
Montgomery County—Con.											
Green Lane borough	145	79	983	19.7	18	66	382	14.2	56	-	17.5
Hatboro borough	1 821	1 308	1 297	24.6	294	513	419	15.0	1 022	-	24.0
Hatfield borough	499	377	1 199	24.2	101	122	356	16.4	578	-	21.4
Hatfield township	3 750	2 985	1 368	21.6	853	765	390	10.5	2 152	-	21.8
Horsham township	6 214	4 952	1 432	23.0	1 353	1 262	458	12.7	2 331	-	23.9
Horsham CDP	3 789	2 911	1 319	23.4	814	878	450	13.1	1 546	-	24.7
Maple Glen CDP (part)	1 098	990	1 435	22.7	265	108	462	10.8	147	-	18.9
Jenkintown borough	906	678	1 498	23.0	234	228	492	13.1	714	56	25.7
Lansdale borough	3 574	2 514	1 105	22.2	601	1 060	365	12.2	2 791	150	24.1
Limerick township	3 708	3 087	1 370	22.8	737	621	404	12.3	954	-	21.6
Lower Frederick township	1 375	1 039	1 223	22.2	303	336	407	11.9	249	-	25.6
Spring Mount CDP	641	567	1 111	21.2	155	74	338	10.0-	125	-	25.7
Lower Gwynedd township	2 687	1 897	1 898	21.1	535	790	557	10.6	1 012	613	39.6
Spring House CDP	951	699	2 054	17.3	202	252	578	10.3	267	227	41.7
Lower Merion township	14 163	9 464	2 162	20.1	2 514	4 699	730	10.1	5 270	188	23.4
Ardmore CDP (part)	1 468	1 044	1 443	21.6	252	424	480	13.4	1 671	-	22.8
Bryn Mawr CDP	365	207	1 286	27.9	40	158	477	15.6	844	19	25.9
Penn Wynne CDP	1 449	1 004	1 666	19.4	243	445	570	13.4	123	-	26.1
Lower Moreland township	3 415	2 164	1 783	21.6	688	1 251	692	12.2	455	-	25.4
Lower Pottsgrove township	3 046	2 421	1 341	23.4	732	625	435	12.8	541	-	28.2
Pottsgrove CDP	1 090	751	1 441	25.5	267	339	443	10.5	48	-	21.8
Sanatoga CDP	1 896	1 625	1 294	22.8	445	271	433	13.9	485	-	28.4
Lower Providence township	5 389	3 940	1 545	23.3	1 070	1 449	454	12.2	1 481	5	22.3
Audubon CDP	1 659	1 158	1 559	22.2	324	501	455	11.6	632	-	21.6
Eagleville CDP	625	453	1 396	23.5	172	172	415	10.0-	439	5	23.1
Evansburg CDP (part)	321	274	1 580	21.8	43	47	405	17.8	91	-	19.3
Trooper CDP	1 639	1 147	1 560	23.6	308	492	465	12.0	183	-	24.2
Lower Salford township	3 257	2 735	1 521	22.5	721	522	493	13.3	930	-	24.0
Harleysville CDP (part)	2 029	1 722	1 446	22.3	485	307	459	12.7	731	-	24.0
Marlborough township	737	529	1 300	21.9	154	208	423	12.7	127	-	21.9
Montgomery township	6 435	5 492	1 569	22.4	1 326	943	487	11.3	447	-	20.3
Montgomeryville CDP	3 485	2 890	1 538	22.8	719	595	490	11.4	319	-	20.5
Narberth borough	1 062	729	1 616	19.5	120	333	489	15.5	736	7	21.6
New Hanover township	2 069	1 560	1 289	21.9	381	509	337	11.2	92	-	17.4
Norristown borough	5 378	3 486	1 031	23.5	765	1 892	359	14.3	6 103	44	25.8
North Wales borough	903	680	1 226	23.6	187	223	380	11.0	363	-	22.0
Pennsburg borough	625	463	1 153	23.1	133	162	333	13.0	309	-	21.3
Perkiomen township	2 117	1 868	1 447	21.9	445	249	414	14.2	273	-	29.9
Plymouth township	4 253	2 647	1 386	22.3	623	1 606	444	13.3	1 794	-	24.6
Plymouth Meeting CDP (part)	942	528	1 434	21.4	102	414	472	12.6	372	-	21.8
Pottstown borough	4 777	3 110	1 067	23.8	918	1 667	381	14.1	3 944	4	26.4
Red Hill borough	499	387	1 074	21.0	107	112	297	11.1	253	-	21.1
Rockledge borough	673	438	1 200	24.7	105	235	408	14.1	322	-	18.8
Royersford borough	924	666	1 076	22.3	221	258	357	13.4	881	45	22.3
Salford township	572	456	1 424	21.6	122	116	427	13.1	71	-	17.7
Schwenksville borough	214	139	1 151	19.5	24	75	370	14.5	305	16	21.7
Skippack township	1 896	1 508	1 571	23.0	351	388	479	10.0-	300	-	24.7
Evansburg CDP (part)	128	68	1 154	21.9	51	60	424	10.0-	20	-	25.0
Skippack CDP	880	736	1 406	24.0	157	144	462	10.0-	159	-	30.7
Souderton borough	1 505	1 095	1 207	23.0	307	410	384	12.3	996	15	24.4
Springfield township	5 871	4 040	1 500	21.8	1 049	1 831	506	12.4	1 293	12	24.0
Flourtown CDP (part)	1 274	909	1 473	19.4	216	365	531	12.0	171	-	21.2
Oreland CDP (part)	1 152	715	1 353	23.2	192	437	461	13.4	302	-	26.9
Wyndmoor CDP	1 790	1 294	1 543	21.7	298	496	543	12.8	299	12	27.8
Telford borough (part)	641	495	1 227	25.0	135	146	373	10.0-	304	-	23.8
Towamencin township	4 354	3 484	1 483	21.7	1 085	870	461	10.6	1 815	80	23.1
Kulpsville CDP	2 259	1 882	1 371	22.1	504	377	398	11.5	611	75	25.0
Trappe borough	1 010	833	1 370	21.1	187	177	435	10.2	239	-	19.6
Upper Dublin township	7 552	5 437	1 746	21.3	1 348	2 115	553	11.7	983	74	22.7
Fort Washington CDP	1 012	791	2 020	20.2	174	221	622	10.7	67	-	27.2
Maple Glen CDP (part)	959	638	1 835	22.6	159	321	624	11.3	57	-	14.1
Oreland CDP (part)	449	300	1 372	20.3	87	149	429	13.9	85	-	19.3
Upper Frederick township	825	644	1 214	23.3	161	181	366	12.3	93	-	26.3
Upper Gwynedd township	3 986	3 247	1 484	21.6	888	739	459	10.6	981	118	24.8
Upper Hanover township	1 319	899	1 271	21.2	363	420	347	10.0-	140	6	23.3
Upper Merion township	6 958	4 737	1 408	20.4	1 111	2 221	407	10.7	3 663	31	20.7
King of Prussia CDP	4 269	2 771	1 325	20.8	721	1 498	391	10.3	3 292	31	21.0
Upper Moreland township	5 913	3 882	1 320	23.1	1 087	2 031	439	13.4	3 657	19	24.7
Willow Grove CDP (part)	2 978	2 053	1 286	22.9	669	925	423	12.7	1 962	-	25.5
Upper Pottsgrove township	1 207	914	1 428	23.9	275	293	436	13.1	131	-	21.9
Halfway House CDP	522	382	1 343	24.3	96	140	402	15.1	79	-	25.2
Upper Providence township	4 286	3 624	1 469	21.1	890	662	378	11.2	642	-	20.2
Upper Salford township	787	575	1 472	20.6	129	212	433	13.8	114	-	18.5
West Conshohocken borough	405	264	1 264	22.5	42	141	383	13.5	160	-	19.3
West Norriton township	4 288	3 186	1 214	22.1	699	1 102	446	13.9	1 758	-	21.5
West Norriton CDP	4 288	3 186	1 214	22.1	699	1 102	446	13.9	1 758	-	21.5
West Pottsgrove township	967	649	1 043	22.9	169	318	361	17.2	477	-	23.6
Stowe CDP	897	589	1 046	22.8	169	308	359	17.1	465	-	24.0
Whitemarsh township	4 797	3 511	1 587	19.8	933	1 286	486	11.3	941	13	22.2
Flourtown CDP (part)	151	101	1 431	21.0	24	50	433	11.7	12	-	22.5
Plymouth Meeting CDP (part)	552	376	1 472	20.8	105	176	432	11.1	44	-	20.5
Whitpain township	5 089	3 742	1 889	20.4	990	1 347	561	10.0-	1 449	298	24.1
Blue Bell CDP	1 870	1 339	1 871	20.5	363	531	629	10.8	478	-	21.8
Worcester township	2 230	1 644	1 671	22.5	479	586	553	13.2	367	194	27.0
Montour County	3 696	2 249	894	21.5	589	1 447	264	10.0-	1 767	54	21.1
Anthony township	276	174	797	19.7	39	102	266	10.0-	31	-	23.5
Cooper township	165	103	894	23.7	22	62	294	10.0-	40	-	35.8
Danville borough	944	546	753	22.9	134	398	244	12.5	1 085	28	19.9

Table 31. Mortgage and Rental Cost Characteristics: 2000—Con.

[Data based on a sample (except Tables 65-68). For information on confidentiality protection, coverage, sampling error, and nonsampling error, see Appendix G. For location of definitions, see "How to Use This Census Report"]

State County County Subdivision Place	Specified owner-occupied housing units								Specified renter-occupied housing units paying cash rent		
	Total	With a mortgage				Not mortgaged			Total	With meals included in rent	Median gross rent as a percentage of household income in 1999
		Total	Median selected monthly owner costs (dollars)	Median selected monthly owner costs as a percentage of household income in 1999	With a second mortgage or home equity loan or both	Total	Median selected monthly owner costs (dollars)	Median selected monthly owner costs as a percentage of household income in 1999			
Montour County—Con.											
Derry township	160	109	950	20.5	43	51	244	10.0-	49	-	18.6
Liberty township	277	186	922	20.8	59	91	236	10.0-	47	-	21.3
Limestone township	191	126	945	19.6	35	65	269	10.0-	19	-	13.8
Mahoning township	978	552	1 059	20.4	126	426	284	10.0-	386	21	23.3
Mechanicsville CDP	773	403	1 053	19.0	94	370	277	10.0-	329	21	22.7
Mayberry township	44	28	733	30.0	3	16	214	10.0-	8	-	13.3
Valley township	554	352	1 072	21.1	103	202	286	10.3	59	5	22.1
Washingtonville borough	41	23	792	26.5	12	18	250	10.0-	39	-	29.4
West Hemlock township	66	50	956	20.8	13	16	283	10.0-	4	-	40.0
Northampton County	66 221	43 543	1 136	22.4	11 620	22 678	358	12.6	25 323	512	25.2
Allen township	727	441	1 020	17.9	124	286	343	10.0-	45	-	17.7
Bangor borough	1 165	682	1 059	22.2	168	483	381	17.4	806	-	25.8
Bath borough	558	417	1 099	23.4	91	141	298	12.0	441	-	21.3
Bethlehem city (part)	10 716	6 376	974	22.1	1 456	4 340	343	13.0	8 234	105	27.0
Bethlehem township	6 227	4 394	1 265	21.2	1 155	1 833	377	13.4	934	148	25.7
Middletown CDP	2 356	1 590	1 194	22.4	538	766	341	14.1	247	-	20.3
Bushkill township	1 831	1 354	1 307	22.9	396	477	355	11.0	114	-	18.4
Chapman borough	59	43	835	22.5	18	16	264	10.0-	14	-	21.3
East Allen township	1 303	921	1 299	23.2	317	382	331	10.0-	92	-	22.4
East Bangor borough	221	137	1 022	24.9	29	84	353	16.9	98	-	27.5
Easton city	4 229	2 940	938	23.5	538	1 289	359	14.5	4 762	11	25.6
Forks township	2 532	1 855	1 365	22.4	447	677	411	10.0-	251	-	19.8
Freemansburg borough	472	304	951	22.4	84	168	297	11.5	167	2	22.5
Glendon borough	98	76	979	27.2	17	22	319	13.1	19	-	17.5
Hanover township	2 866	1 890	1 379	21.4	574	976	417	10.0-	527	117	31.2
Hellertown borough	1 698	958	993	22.1	222	740	328	13.0	583	5	23.7
Lehigh township	2 481	1 696	1 111	22.3	552	785	332	10.3	203	-	16.8
Lower Mount Bethel township	732	466	1 250	24.5	172	266	366	12.5	160	14	19.5
Lower Nazareth township	1 497	1 108	1 433	21.3	343	389	416	10.9	165	-	25.9
Lower Saucon township	3 050	2 091	1 347	22.7	522	959	419	13.3	377	-	20.6
Moore township	2 035	1 466	1 189	23.2	546	569	325	10.0-	254	-	28.6
Nazareth borough	1 255	755	993	21.7	189	500	380	13.8	1 099	106	25.9
Northampton borough	2 684	1 666	1 026	22.0	535	1 018	315	12.9	897	-	23.9
North Catasauqua borough	838	502	999	21.2	160	336	343	15.2	210	-	32.1
Palmer township	5 672	3 672	1 197	22.1	1 005	1 907	382	13.5	865	-	24.4
Old Orchard CDP	848	508	1 244	21.3	136	340	409	10.9	12	-	22.5
Palmer Heights CDP	1 309	745	1 170	23.0	189	564	377	13.7	48	-	20.7
Pen Argyl borough	870	539	885	22.4	134	331	333	14.6	456	-	23.6
Plainfield township	1 533	1 031	1 225	23.8	327	502	349	13.5	266	-	20.9
Belfast CDP	321	215	1 339	28.8	86	106	344	10.7	92	-	20.4
Portland borough	124	60	1 135	26.8	7	64	384	16.7	97	-	21.9
Roseto borough	435	251	1 148	25.5	77	184	358	14.4	155	-	23.8
Stockertown borough	175	113	1 220	25.8	31	62	412	13.2	77	-	22.2
Tatamy borough	278	153	1 120	26.3	43	125	382	10.0-	62	-	18.6
Upper Mount Bethel township	1 281	833	1 249	22.5	186	448	383	11.0	342	-	23.9
Upper Nazareth township	1 067	708	1 343	24.0	289	359	370	11.6	172	-	18.1
Eastlawn Gardens CDP	835	580	1 379	23.6	225	255	372	12.1	131	-	19.1
Walnutport borough	570	315	1 081	25.5	89	255	372	14.4	164	-	28.7
Washington township	1 112	681	1 137	22.6	165	431	353	12.3	256	-	22.9
West Easton borough	323	212	920	20.7	50	111	318	11.3	107	-	24.2
Williams township	1 224	906	1 389	22.9	202	318	368	11.3	143	-	19.5
Wilson borough	1 787	1 184	915	22.6	261	603	311	12.3	1 189	-	24.0
Wind Gap borough	589	347	1 098	24.8	99	242	365	14.3	520	4	22.1
Northumberland County	23 841	15 512	739	20.7	2 946	11 329	242	11.3	8 957	32	23.2
Coal township	2 788	1 278	570	18.5	297	1 510	224	13.0	596	5	24.0
Edgewood CDP	848	432	572	17.6	120	416	211	12.1	226	-	26.6
Fairview-Ferndale CDP	812	408	560	17.8	90	404	230	14.6	143	-	23.5
Marshallton CDP	476	178	657	19.3	30	298	235	14.3	110	5	24.4
Delaware township	776	540	897	24.0	129	236	272	11.1	276	-	18.4
East Cameron township	202	102	678	21.3	24	100	195	10.0-	10	-	23.8
East Chillisquaque township	168	90	790	20.3	22	78	234	10.0-	18	-	20.0
Hemdon borough	101	36	638	18.0	16	65	193	10.0-	43	-	23.4
Jackson township	198	93	850	19.0	23	105	228	10.3	24	-	13.5
Jordan township	145	74	880	20.3	21	71	222	10.0-	9	-	10.0
Kulpmont borough	987	454	606	20.5	164	533	235	12.7	225	-	21.2
Lewis township	358	198	871	20.3	62	160	247	10.0-	48	2	20.4
Little Mahanoy township	87	48	743	20.9	2	39	225	10.0-	12	-	17.5
Lower Augusta township	228	144	829	24.1	43	84	267	10.0-	22	2	22.5
Lower Mahanoy township	367	198	742	18.5	33	169	227	10.0-	84	-	15.5
McEwensville borough	74	45	775	23.1	6	29	240	10.0-	30	-	25.0
Marion Heights borough	234	129	568	20.5	15	105	211	11.4	31	-	14.5
Milton borough	1 401	778	812	21.7	209	623	277	10.4	1 172	16	23.8
Mount Carmel borough	2 139	897	556	20.5	186	1 242	218	12.8	635	-	26.7
Mount Carmel township	874	385	649	19.5	68	489	234	13.3	105	-	21.6
Northumberland borough	1 016	626	817	23.0	124	390	262	11.3	528	-	23.5
Point township	1 032	662	891	21.1	161	370	263	10.0-	151	-	18.3
Ralpo township	1 170	568	1 006	20.5	113	602	308	10.6	190	-	18.1
Elysburg CDP	631	274	1 010	18.0	40	357	308	12.1	185	-	18.4
Riverside borough	608	377	893	18.9	99	231	285	10.0-	65	-	23.4
Rockefeller township	578	364	855	20.2	85	214	247	10.0-	56	-	14.8
Rush township	202	138	875	21.6	39	64	261	10.0-	32	-	27.5
Shamokin city	2 216	904	545	20.2	189	1 312	212	11.5	1 235	7	26.2
Shamokin township	556	349	881	19.4	90	207	228	10.0-	67	-	16.8
Snydertown borough	86	49	775	22.1	9	37	246	10.0-	20	-	18.1
Sunbury city	1 822	1 160	696	21.1	272	662	250	12.2	2 408	-	24.2
Turbot township	485	257	865	21.7	73	228	270	10.8	56	-	17.6
Turbotville borough	197	121	882	20.5	33	76	309	11.6	75	-	18.0

Table 31. Mortgage and Rental Cost Characteristics: 2000—Con.

[Data based on a sample (except Tables 65-68). For information on confidentiality protection, coverage, sampling error, and nonsampling error, see Appendix G. For location of definitions, see "How to Use This Census Report"]

State County County Subdivision Place	Specified owner-occupied housing units								Specified renter-occupied housing units paying cash rent		
	Total	With a mortgage				Not mortgaged			Total	With meals included in rent	Median gross rent as a percentage of household income in 1999
		Total	Median selected monthly owner costs (dollars)	Median selected monthly owner costs as a percentage of household income in 1999	With a second mortgage or home equity loan or both	Total	Median selected monthly owner costs (dollars)	Median selected monthly owner costs as a percentage of household income in 1999			
Northumberland County—Con.											
Upper Augusta township	767	442	830	19.8	124	325	260	11.4	52	-	22.0
Upper Mahanoy township	109	54	600	20.5	13	55	206	10.0-	14	-	21.0
Washington township	136	66	877	23.0	14	70	213	10.0-	13	-	28.5
Watson town borough	537	281	790	23.0	38	256	279	12.5	354	-	22.8
West Cameron township	98	56	640	23.3	12	42	218	10.0-	13	-	16.3
West Chillisquaque township	458	272	853	20.9	83	186	261	10.0-	152	-	23.4
Zerbe township	641	277	631	21.1	55	364	240	11.1	136	-	19.6
Trevorton CDP	641	277	631	21.1	55	364	240	11.1	133	-	19.9
Perry County	9 127	5 837	947	21.7	1 612	3 290	273	10.0-	2 782	6	20.9
Blain borough	65	43	658	22.8	3	22	219	10.0	23	-	14.6
Bloomfield borough	242	116	986	24.6	29	126	323	10.0-	112	-	22.9
Buffalo township	247	171	894	20.1	54	76	271	10.0-	13	-	10.5
Carroll township	886	603	996	21.9	165	283	253	10.0-	184	-	19.2
Centre township	459	315	931	21.6	76	144	270	10.0-	99	2	22.3
Duncannon borough	330	193	917	22.6	78	137	263	10.6	297	-	21.1
Greenwood township	200	128	900	22.0	43	72	257	10.0-	39	-	21.3
Howe township	135	75	1 021	19.7	16	60	233	10.0-	7	-	19.4
Jackson township	70	38	975	22.5	9	32	244	10.0-	22	-	11.7
Juniata township	272	179	899	21.6	43	93	246	10.0-	28	-	14.5
Landisburg borough	55	35	807	24.2	7	20	240	11.7	8	-	21.0
Liverpool borough	203	108	883	21.7	26	95	253	10.0-	172	2	20.2
Liverpool township	180	137	1 003	25.3	43	43	253	10.0-	40	-	18.6
Marysville borough	641	394	913	21.9	99	247	322	12.1	271	-	24.4
Miller township	131	110	839	18.1	20	21	269	10.0-	40	-	25.9
Millerstown borough	219	145	943	21.1	42	74	268	10.0-	36	-	14.3
New Buffalo borough	22	12	750	20.0	5	10	242	10.0-	21	-	28.8
Newport borough	320	161	860	22.7	42	159	251	12.4	299	-	22.1
Northeast Madison township	126	75	875	22.5	25	51	266	10.0-	20	-	25.0
Oliver township	413	247	956	19.8	97	166	300	10.4	235	-	20.8
Penn township	662	419	975	20.6	131	243	292	11.7	287	-	19.7
Rye township	609	407	1 127	21.4	71	202	325	10.0-	52	-	21.4
Saville township	423	271	824	22.2	57	152	228	10.0-	67	-	18.2
Southwest Madison township	157	84	664	18.8	21	73	218	10.0-	22	-	22.5
Spring township	456	297	972	21.5	92	159	272	10.0-	54	-	19.3
Toboyne township	89	46	789	22.5	14	43	213	10.0-	9	-	23.1
Tuscarora township	230	146	858	22.0	42	84	238	11.3	31	-	22.5
Tyrone township	369	208	950	24.1	56	161	292	10.0-	145	2	24.5
Watts township	246	153	973	18.3	40	93	293	10.9	74	-	15.6
Wheatfield township	670	521	1 002	22.1	166	149	273	11.8	75	-	25.3
Philadelphia County	315 437	175 710	800	21.5	35 644	139 727	297	13.4	230 785	3 310	28.4
Philadelphia city	315 437	175 710	800	21.5	35 644	139 727	297	13.4	230 785	3 310	28.4
Pike County	13 091	9 252	1 069	24.5	1 933	3 839	332	13.7	2 241	17	28.2
Blooming Grove township	1 148	705	995	25.0	93	443	310	12.2	117	-	25.4
Delaware township	1 877	1 512	983	24.7	362	365	338	17.7	245	4	30.8
Dingman township	2 533	2 088	1 202	24.7	436	445	410	13.1	265	11	36.3
Greene township	680	378	955	24.4	124	302	287	12.8	136	-	29.3
Lackawaxen township	1 254	741	918	23.6	127	513	302	12.2	183	-	26.2
Lehman township	2 094	1 705	1 087	25.0	339	389	362	16.3	340	-	24.2
Matamoras borough	597	362	1 050	24.3	84	235	358	16.7	260	-	30.5
Milford borough	282	161	1 268	27.3	27	121	456	14.7	193	-	32.3
Milford township	386	254	1 313	25.6	61	132	438	13.1	81	-	23.4
Palmyra township	964	534	947	23.6	90	430	291	13.5	153	-	24.2
Porter township	130	65	1 256	24.1	15	65	302	12.3	16	-	30.7
Shohola township	577	372	977	23.7	67	205	368	13.5	103	-	24.6
Westfall township	569	375	1 273	23.8	108	194	384	14.9	149	2	24.8
Potter County	3 215	1 850	712	20.4	400	1 365	259	11.9	1 287	2	23.1
Abbott township	49	20	750	17.5	10	29	258	10.4	6	-	18.8
Allegheny township	57	20	900	21.7	8	37	283	13.9	10	-	12.5
Austin borough	134	80	637	19.7	17	54	269	14.3	54	-	19.7
Bingham township	75	45	821	24.3	17	30	243	11.0	12	2	14.2
Clara township	17	15	721	25.6	3	2	125	50.0+	4	-	10.0
Coudersport borough	530	357	810	19.6	108	173	278	10.0-	359	-	22.2
East Fork district	4	-	-	-	-	4	375	17.5	-	-	-
Eulalia township	168	110	1 034	22.3	32	58	269	11.5	38	-	18.9
Galeton borough	298	141	596	21.3	28	157	260	13.0	153	-	26.0
Genesee township	120	68	580	21.7	9	52	228	11.2	60	-	24.1
Harrison township	141	67	619	18.9	10	74	233	12.5	42	-	27.5
Hebron township	92	53	677	18.1	15	39	275	10.0-	10	-	11.3
Hector township	42	22	500	17.1	4	20	233	10.0-	12	-	27.5
Homer township	97	68	1 097	24.7	13	29	306	10.0-	11	-	17.5
Keating township	42	23	750	22.2	-	19	238	14.7	5	-	20.6
Oswayo borough	36	20	620	14.4	3	16	238	10.0-	6	-	27.5
Oswayo township	35	22	783	22.5	-	13	135	17.5	4	-	17.5
Pike township	47	25	659	22.2	-	22	189	10.8	18	-	17.5
Pleasant Valley township	11	7	725	23.8	-	4	275	12.5	4	-	30.0
Portage township	51	27	605	16.6	4	24	245	11.7	5	-	41.7
Roulette township	247	138	612	18.8	19	109	264	10.9	105	-	22.5
Sharon township	116	73	568	20.2	22	43	246	10.0-	31	-	24.6
Shinglehouse borough	255	150	588	19.9	26	105	251	12.9	161	-	28.0
Stewardson township	13	6	1 313	37.5	-	7	275	27.5	2	-	12.5
Summit township	12	8	700	17.5	-	4	325	20.0	-	-	-
Sweden township	181	123	762	20.2	19	58	275	10.0-	33	-	21.8
Sylvania township	12	7	570	17.5	-	5	192	10.0-	-	-	-
Ulysses borough	121	57	737	20.8	13	64	290	13.9	103	-	25.6

Table 31. Mortgage and Rental Cost Characteristics: 2000—Con.

[Data based on a sample (except Tables 65-68). For information on confidentiality protection, coverage, sampling error, and nonsampling error, see Appendix G. For location of definitions, see "How to Use This Census Report"]

State County County Subdivision Place	Specified owner-occupied housing units								Specified renter-occupied housing units paying cash rent		
	Total	With a mortgage				Not mortgaged			Total	With meals included in rent	Median gross rent as a percentage of household income in 1999
		Total	Median selected monthly owner costs (dollars)	Median selected monthly owner costs as a percentage of household income in 1999	With a second mortgage or home equity loan or both	Total	Median selected monthly owner costs (dollars)	Median selected monthly owner costs as a percentage of household income in 1999			
Potter County—Con.											
Ulysses township	121	57	729	21.7	14	64	226	12.8	15	-	22.5
West Branch township	66	27	742	18.8	6	39	244	10.0	5	-	10.0
Wharton township	25	14	570	19.4	-	11	213	11.3	9	-	10.0
Schuylkill County	41 077	20 601	764	20.4	5 175	20 476	267	12.5	11 416	42	22.6
Ashland borough (part)	921	446	604	17.8	111	475	276	12.6	411	-	23.2
Auburn borough	239	140	709	20.4	34	99	311	10.0	58	2	23.8
Barry township	210	121	775	18.1	31	89	239	10.0	14	-	10.0
Beuys Lake CDP	44	33	725	21.3	11	11	181	10.0	-	-	-
Blythe township	285	124	574	17.2	19	161	239	10.0	59	-	21.5
Branch township	622	271	908	20.4	83	351	297	13.5	43	-	21.5
Butler township	1 180	652	785	21.6	146	528	305	12.8	76	-	24.2
Englewood CDP (part)	160	63	907	25.5	23	97	386	17.2	6	-	17.5
Fountain Springs CDP	48	16	800	27.5	8	32	360	10.0	-	-	-
Lavelle-Locustdale CDP	225	142	683	18.1	32	83	260	11.1	12	-	15.0
Cass township	608	225	720	19.7	44	383	249	12.7	65	2	16.9
Forrestville CDP	157	55	765	21.2	9	102	252	12.7	8	-	12.5
Heckscherville CDP	26	7	525	22.5	-	19	268	10.0	2	-	12.5
Coaldale borough	735	275	644	22.8	49	460	248	12.5	211	-	32.4
Cressona borough	441	235	754	19.6	54	206	299	11.7	169	2	20.6
Deer Lake borough	194	131	1 034	24.8	47	63	365	12.5	6	-	17.5
Delano township	177	59	661	19.0	19	118	253	13.2	17	-	14.6
Delano CDP	141	49	650	17.7	15	92	249	13.3	15	-	21.3
East Brunswick township	357	233	1 031	23.6	79	124	299	13.9	49	-	25.4
McKeanburg CDP	46	28	900	24.2	6	18	275	11.3	10	-	22.5
East Norwegian township	301	126	716	18.6	39	175	249	11.6	22	-	18.8
East Union township	444	186	846	22.1	61	258	267	14.6	75	-	29.4
Brandonville CDP	76	25	775	26.3	10	51	261	14.8	14	-	43.3
Oneida CDP	78	20	720	22.5	9	58	233	12.5	12	-	20.0
Sheppton CDP	63	19	783	19.7	9	44	257	20.0	19	-	34.1
Eldred township	134	66	744	21.3	12	68	260	12.1	26	-	14.4
Foster township	90	38	611	16.9	11	52	230	11.4	7	-	28.8
Buck Run CDP	63	32	585	15.0	9	31	258	11.8	7	-	28.8
Frackville borough	1 315	649	767	19.6	207	666	269	12.4	495	-	19.2
Frailey township	131	56	658	18.0	7	75	251	11.9	13	-	24.4
Donaldson CDP	105	50	675	18.1	7	55	254	12.7	13	-	24.4
Gilberton borough	287	80	506	19.2	14	207	213	11.1	41	-	25.3
Girardville borough	547	226	504	21.9	23	321	229	13.5	133	-	22.3
Gordon borough	228	141	717	20.3	13	87	283	15.5	45	-	21.9
Hegins township	1 029	438	738	18.9	96	591	259	11.0	190	-	18.7
Valley View CDP	511	208	748	18.6	36	303	255	10.0	138	-	16.0
Hubley township	206	93	809	19.7	35	113	241	11.6	39	-	16.3
Kline township	540	252	733	19.7	62	288	271	13.3	79	-	30.4
Landingville borough	55	35	835	20.6	11	20	250	10.0	4	-	27.5
McAdoo borough	614	250	686	21.8	67	364	227	12.6	306	-	24.4
Mahanoy township	357	138	610	20.8	26	219	238	11.4	15	-	18.5
New Boston-Morea CDP	160	69	575	19.6	12	91	234	10.0	8	-	20.0
Mahanoy City borough	1 547	606	560	21.7	114	941	238	13.1	399	-	24.9
Mechanicsville borough	189	71	708	20.2	17	118	287	12.9	14	-	26.7
Middleport borough	129	59	688	21.4	7	70	271	15.4	46	-	12.5
Minersville borough	1 315	604	654	19.8	164	711	262	14.9	578	8	23.6
Mount Carbon borough	35	13	688	41.3	2	22	325	10.4	5	-	12.5
New Castle township	136	36	550	18.8	5	100	197	10.7	12	-	25.0
New Philadelphia borough	342	145	652	20.7	27	197	237	11.9	112	-	22.5
New Ringgold borough	65	24	800	23.3	3	41	231	15.2	29	-	21.3
North Manheim township	846	515	991	22.8	167	331	291	12.7	118	-	18.6
Renningers CDP	108	62	1 323	30.0	31	46	400	12.9	-	-	-
North Union township	288	175	789	23.1	39	113	288	12.6	58	-	18.8
Nuremberg CDP	51	35	688	25.4	9	16	250	20.0	21	-	26.3
Norwegian township	704	385	993	21.9	113	319	326	13.5	100	-	25.4
Marlin CDP	184	112	1 065	23.2	35	72	355	12.5	81	-	27.3
Seltzer CDP	98	35	735	14.5	-	63	277	13.1	10	-	15.0
Orwigsburg borough	779	511	1 008	19.5	173	268	312	12.1	317	-	23.8
Palo Alto borough	339	182	681	21.7	40	157	269	11.2	40	-	17.8
Pine Grove borough	538	295	763	17.4	65	243	303	10.0	279	-	19.2
Pine Grove township	1 031	549	850	21.9	115	482	263	12.9	192	-	16.2
Ravine CDP	141	80	661	20.5	12	61	272	15.2	51	-	20.8
Port Carbon borough	576	233	759	23.4	66	343	281	11.7	172	-	22.1
Port Clinton borough	93	45	888	23.3	11	48	297	17.0	26	-	27.5
Porter township	637	262	635	17.6	63	375	237	10.0	103	-	13.7
Reinerton-Orwin-Muir CDP	340	121	571	15.3	23	219	230	10.0	38	-	17.7
Pottsville city	3 710	1 987	774	19.1	503	1 723	288	12.2	2 278	25	24.0
Reilly township	259	119	599	19.3	23	140	229	11.3	30	-	15.8
Branchdale CDP	141	55	563	18.6	13	86	213	11.3	20	-	16.7
Newtown CDP	71	38	713	23.8	8	33	273	10.6	10	-	14.2
Ringtown borough	264	135	813	19.4	35	129	292	14.0	26	-	23.3
Rush township	1 158	618	928	21.2	194	540	338	13.1	91	-	22.2
Grier City-Park Crest CDP (part)	84	51	556	14.0	7	33	284	11.9	17	-	19.7
Hometown CDP	517	262	1 112	22.9	84	255	357	15.9	24	-	13.6
Ryan township	420	236	874	21.2	62	184	327	10.8	37	-	24.7
Grier City-Park Crest CDP (part)	208	113	691	20.6	20	95	321	12.1	16	-	40.0
St. Clair borough	1 044	369	623	19.8	83	675	245	12.9	304	-	22.9
Schuylkill township	420	176	713	17.8	30	244	240	12.3	21	-	17.5
Tuscarora CDP	360	143	676	16.8	23	217	243	12.5	18	-	13.8
Schuylkill Haven borough	1 413	890	726	18.7	171	523	272	11.7	741	-	24.3
Shenandoah borough	1 659	462	479	18.8	67	1 197	217	14.0	732	-	24.6
South Manheim township	610	450	1 051	25.0	142	160	343	11.6	33	-	26.3
Lake Wynonah CDP (part)	332	273	1 007	25.5	87	59	390	12.7	10	-	16.3
Tamaqua borough	1 985	1 128	690	20.3	243	857	263	12.9	948	-	25.7

Table 31. **Mortgage and Rental Cost Characteristics: 2000—Con.**

[Data based on a sample (except Tables 65-68). For information on confidentiality protection, coverage, sampling error, and nonsampling error, see Appendix G. For location of definitions, see "How to Use This Census Report"]

State County County Subdivision Place	Specified owner-occupied housing units							Specified renter-occupied housing units paying cash rent			
	Total	With a mortgage				Not mortgaged			Total	With meals included in rent	Median gross rent as a percentage of household income in 1999
		Total	Median selected monthly owner costs (dollars)	Median selected monthly owner costs as a percentage of household income in 1999	With a second mortgage or home equity loan or both	Total	Median selected monthly owner costs (dollars)	Median selected monthly owner costs as a percentage of household income in 1999			
Schuylkill County—Con.											
Tower City borough	381	192	663	19.9	40	189	237	12.1	170	-	19.1
Tremont borough	480	214	662	18.8	77	266	243	12.2	128	3	25.0
Tremont township	62	29	650	16.6	4	33	282	10.0-	12	-	10.0
Union township	334	186	794	17.8	71	148	267	14.2	23	-	16.6
Upper Mahantongo township	137	60	831	25.4	3	77	242	10.0	21	-	19.2
Klingerstown CDP	27	8	500	18.3	-	19	234	10.4	5	-	12.5
Walker township	253	161	1 099	23.6	54	92	323	13.5	35	-	17.7
Washington township	545	324	934	21.7	121	221	298	12.2	79	-	14.9
Wayne township	1 153	789	975	21.6	236	364	311	13.7	145	-	17.5
Friedensburg CDP	132	85	1 038	24.7	40	47	282	19.0	28	-	18.3
Lake Wynonah CDP (part)	351	319	929	21.4	90	32	244	12.9	11	-	40.8
Summit Station CDP	67	31	830	18.8	6	36	192	17.5	6	-	10.0-
West Brunswick township	904	584	973	20.1	144	320	313	10.0-	131	-	16.3
West Mahanoy township	1 121	505	711	19.9	131	616	259	12.4	62	-	16.4
Altamont CDP	251	103	724	26.9	20	148	235	15.5	13	-	16.5
Englewood CDP (part)	-	-	-	-	-	-	-	-	-	-	-
Shenandoah Heights CDP	529	253	783	17.5	58	276	267	12.9	43	-	16.3
West Penn township	929	591	1 014	25.1	150	338	327	11.9	101	-	13.8
Snyder County	7 605	4 311	823	21.5	1 082	3 294	259	10.7	2 581	14	22.6
Adams township	150	84	615	21.3	12	66	247	10.0	44	-	28.0
Troxelville CDP	52	32	525	25.0	-	20	283	10.0-	9	-	31.3
Beaver township	82	50	750	18.4	12	32	275	10.0	22	-	19.2
Beavertown borough	237	109	882	20.9	33	128	276	11.8	75	-	22.4
Center township	352	237	808	23.2	54	115	251	10.0-	104	-	23.9
Penns Creek CDP	126	73	739	22.8	16	53	265	10.6	53	-	27.9
Chapman township	227	109	694	22.9	15	118	211	10.9	48	-	20.0
Port Trevorton CDP (part)	41	21	570	17.5	3	20	225	10.0-	15	-	23.8
Franklin township	470	211	686	21.7	48	259	239	10.0-	100	-	21.7
Paxtonville CDP	75	32	662	15.5	8	43	195	11.6	4	-	12.5
Freeburg borough	168	82	770	22.7	22	86	278	13.0	35	-	21.3
Jackson township	249	138	838	22.8	38	111	287	12.6	53	-	21.8
Kratzerville CDP	126	73	925	22.8	25	53	298	12.1	25	-	17.9
McClure borough	217	103	770	23.3	29	114	245	11.4	98	-	21.3
Middleburg borough	296	153	760	23.1	26	143	305	11.9	262	4	21.7
Middlecreek township	464	312	759	22.4	65	152	271	10.0-	70	-	18.1
Kreamer CDP	219	125	717	20.6	11	94	282	10.0	49	-	19.7
Monroe township	1 199	790	961	19.2	207	409	275	11.8	171	-	21.7
Hummels Wharf CDP	218	121	850	27.6	44	97	227	15.7	80	-	23.3
Penn township	708	478	980	21.1	139	230	271	10.0-	116	-	18.8
Perry township	339	183	702	21.8	39	156	243	12.0	79	-	21.3
Mount Pleasant Mills CDP	70	36	800	22.8	13	34	246	10.8	35	-	20.8
Selinsgrove borough	789	412	798	22.1	116	377	273	11.3	846	7	26.9
Shamokin Dam borough	451	200	874	21.6	45	251	264	10.1	204	3	25.3
Spring township	335	182	767	24.3	49	153	257	11.0	88	-	18.1
Beaver Springs CDP	175	78	700	23.5	22	97	264	12.7	59	-	18.0
Union township	257	136	831	19.0	32	121	201	10.2	54	-	20.8
Port Trevorton CDP (part)	38	16	700	16.7	4	22	182	10.0-	18	-	20.6
Washington township	245	139	764	20.2	29	106	251	10.0-	41	-	16.9
West Beaver township	173	101	730	22.2	44	72	219	12.1	37	-	15.8
West Perry township	197	102	892	22.5	28	95	228	10.0-	34	-	17.5
Somerset County	17 326	8 407	738	21.6	2 129	8 919	246	10.8	5 608	72	23.3
Addison borough	56	31	638	15.2	7	25	239	14.1	17	2	42.5
Addison township	233	98	727	19.8	27	135	222	10.0-	29	-	20.2
Allegheny township	104	45	758	25.2	13	59	254	10.0-	32	-	21.7
Benson borough	59	31	542	14.8	1	28	243	10.0-	14	-	22.5
Berlin borough	382	220	767	21.2	82	162	231	10.0-	304	3	21.9
Black township	175	76	600	19.6	12	99	191	13.3	14	-	23.8
Boswell borough	287	117	733	20.4	32	170	244	12.7	237	4	27.3
Brothersvalley township	475	270	798	22.7	87	205	248	10.0-	66	-	20.8
Callimont borough	8	4	900	20.0	-	4	350	10.0-	6	-	10.0-
Casselman borough	32	17	675	17.9	-	15	181	18.8	-	-	-
Central City borough	376	158	603	20.6	41	218	249	13.8	87	-	22.8
Conemaugh township	1 913	922	718	20.5	220	991	255	12.7	335	42	23.7
Davidsville CDP	376	186	790	20.0	54	190	313	11.4	17	-	50.0+
Jerome CDP	223	99	828	31.5	17	124	274	14.8	80	-	16.7
Confluence borough	188	107	680	24.8	20	81	227	13.4	75	-	30.3
Elk Lick township	436	173	633	20.9	36	263	225	10.9	66	-	18.8
Fairhope township	28	11	638	19.4	1	17	205	15.4	-	-	-
Garrett borough	118	62	574	21.1	3	56	250	10.5	12	-	20.0
Greenville township	116	66	692	20.6	21	50	222	12.5	19	-	18.8
Hooversville borough	209	99	604	17.4	17	110	245	12.5	61	-	24.2
Indian Lake borough	194	100	1 167	21.4	40	94	364	10.0-	6	-	11.3
Jefferson township	282	140	870	23.8	39	142	275	10.0-	42	-	21.7
Jenner township	803	340	732	21.9	70	463	259	10.0-	177	-	27.2
Jennerstown borough	226	149	771	18.3	37	77	270	10.7	29	-	18.1
Larimer township	95	44	760	22.5	15	51	228	12.3	14	-	17.5
Lincoln township	390	220	771	19.8	63	170	244	10.9	41	-	20.4
Lower Turkeyfoot township	150	54	600	19.6	12	96	204	12.5	30	-	24.3
Meyersdale borough	563	274	680	23.1	61	289	271	12.0	286	-	22.0
Middlecreek township	190	105	739	23.9	19	85	229	10.0-	41	-	30.2
Milford township	369	201	766	22.0	57	168	226	10.0-	48	-	12.6
New Baltimore borough	49	16	829	25.0	5	33	233	10.0-	17	-	11.6
New Centerville borough	74	27	514	17.5	-	47	198	10.0-	-	-	-
Northampton township	55	27	725	22.5	4	28	219	12.5	-	-	-
Ogle township	116	69	859	19.1	20	47	248	10.0-	10	-	17.5
Paint borough	285	123	621	22.2	22	162	236	11.3	70	-	22.5
Paint township	887	386	749	20.0	98	501	238	10.4	129	-	18.9

Table 31. Mortgage and Rental Cost Characteristics: 2000—Con.

[Data based on a sample (except Tables 65-68). For information on confidentiality protection, coverage, sampling error, and nonsampling error, see Appendix G. For location of definitions, see "How to Use This Census Report"]

State County County Subdivision Place	Specified owner-occupied housing units							Specified renter-occupied housing units paying cash rent			
	Total	With a mortgage			Not mortgaged			Total	With meals included in rent	Median gross rent as a percentage of household income in 1999	
		Total	Median selected monthly owner costs (dollars)	Median selected monthly owner costs as a percentage of household income in 1999	With a second mortgage or home equity loan or both	Total	Median selected monthly owner costs (dollars)				Median selected monthly owner costs as a percentage of household income in 1999
Somerset County—Con.											
Quemahoning township	431	198	688	22.6	48	233	233	10.0-	70	-	26.9
Rockwood borough	223	107	687	23.1	28	116	259	13.9	111	2	22.2
Salisbury borough	230	114	724	26.6	31	116	245	11.7	77	-	24.8
Seven Springs borough (part)	17	9	1 813	19.2	-	8	390	10.0-	3	-	27.5
Shade township	770	318	682	21.3	55	452	241	13.7	100	-	23.3
Shanksville borough	61	22	500	15.0	4	39	213	10.0-	20	-	17.5
Somerset borough	1 324	730	831	21.5	200	594	319	10.0-	1 469	8	25.6
Somerset township	1 684	913	835	23.3	250	771	255	10.0-	508	7	21.3
Friedens CDP	279	144	933	24.3	52	135	277	11.3	95	-	18.0
Southampton township	114	52	550	22.1	7	62	187	11.4	15	-	14.4
Stonycreek township	477	238	821	21.2	70	239	238	10.0-	55	4	16.4
Stoystown borough	108	51	676	26.9	11	57	254	11.0	62	-	31.9
Summit township	484	229	745	19.8	76	255	222	10.0-	75	-	14.9
Upper Turkeyfoot township	226	101	673	19.6	22	125	213	10.0-	12	-	21.7
Ursina borough	48	16	700	27.5	6	32	214	15.0	20	-	20.8
Wellersburg borough	64	17	675	18.2	-	47	212	14.4	12	-	25.0
Windber borough	1 142	510	684	22.5	139	632	236	12.0	685	-	22.9
Sullivan County	1 317	614	724	20.9	131	703	241	12.1	355	2	21.9
Cherry township	340	175	698	18.8	22	165	248	13.6	61	2	19.1
Colley township	110	36	578	20.0	2	74	204	14.5	10	-	25.0
Davidson township	147	71	623	24.2	12	76	224	11.4	25	-	50.0+
Dushore borough	142	76	811	20.6	29	66	282	10.0-	156	-	22.2
Eagles Mere borough	62	16	833	15.0	6	46	379	11.8	9	-	19.2
Elkland township	65	32	750	20.0	8	33	231	11.3	5	-	10.0-
Forks township	74	32	750	26.7	4	42	215	15.8	9	-	22.5
Forksville borough	33	20	840	27.5	5	13	213	13.1	26	-	20.0
Fox township	37	14	733	30.0	7	23	202	10.0-	9	-	27.5
Hillsgrove township	64	21	742	15.8	5	43	248	11.1	11	-	10.0-
Laporte borough	66	28	700	19.4	5	38	275	10.0-	13	-	27.5
Laporte township	99	61	872	23.5	20	38	250	16.7	7	-	50.0+
Shrewsbury township	78	32	700	22.8	6	46	213	10.0-	14	-	17.5
Susquehanna County	7 208	4 089	829	22.5	802	3 119	293	12.5	2 644	8	24.7
Apolacon township	37	19	830	18.3	3	18	322	15.0	15	-	22.5
Ararat township	74	43	725	18.0	-	31	254	15.5	15	-	18.8
Auburn township	170	95	725	21.7	25	75	258	11.1	59	-	21.6
Bridgewater township	485	269	856	24.3	66	216	285	10.0-	133	2	24.8
Brooklyn township	128	76	764	22.3	10	52	292	13.1	25	-	18.8
Choconut township	165	100	860	22.5	22	65	303	10.0-	43	-	22.8
Clifford township	461	283	959	21.8	77	178	290	14.1	101	-	24.0
Dimock township	206	107	835	23.8	25	99	248	14.0	64	-	25.6
Forest City borough	415	169	735	23.8	22	246	261	11.0	232	-	28.5
Forest Lake township	196	130	750	22.1	17	66	285	10.0-	28	-	13.9
Franklin township	143	90	729	25.0	2	53	277	12.7	34	-	18.3
Friendsville borough	19	11	663	13.1	2	8	275	12.5	2	-	10.0-
Gibson township	164	100	820	19.0	19	64	250	14.4	25	-	21.3
Great Bend borough	129	79	765	19.5	14	50	334	12.7	141	-	22.6
Great Bend township	329	185	828	22.3	27	144	317	12.7	143	2	23.8
Hallstead borough	262	144	722	22.5	20	118	320	13.1	175	-	24.9
Harford township	223	112	773	25.5	19	111	277	11.4	67	-	21.7
Harmony township	60	39	847	24.4	4	21	268	16.8	9	-	19.5
Herrick township	133	55	838	18.1	13	78	266	11.9	20	-	22.9
Hop Bottom borough	85	52	918	25.8	18	33	271	14.6	24	-	47.5
Jackson township	145	82	841	23.8	7	63	301	16.1	29	-	21.3
Jessup township	55	27	850	27.1	2	28	293	10.0-	10	-	17.5
Lanesboro borough	126	72	756	21.7	12	54	293	17.2	97	2	28.0
Lathrop township	110	57	915	23.1	16	53	272	12.4	42	-	20.8
Lenox township	259	149	923	21.8	40	110	288	14.5	60	2	17.3
Liberty township	195	107	810	22.0	21	88	307	10.0-	50	-	17.5
Little Meadows borough	69	44	850	19.2	13	25	255	10.4	15	-	28.5
Middletown township	28	10	660	18.0	-	18	233	10.0-	12	-	22.5
Montrose borough	404	226	870	20.3	56	178	368	16.4	278	-	27.8
New Milford borough	199	108	857	27.0	13	91	304	13.8	94	-	29.2
New Milford township	256	156	887	23.7	31	100	286	13.5	62	-	23.6
Oakland borough	154	87	731	24.0	23	67	330	12.0	35	-	23.2
Oakland township	69	33	756	21.3	8	36	236	11.7	51	-	26.3
Rush township	155	105	754	22.2	21	50	263	12.3	71	-	20.6
Silver Lake township	291	196	848	21.6	43	95	295	10.0-	42	-	23.5
Springville township	269	171	933	23.1	40	98	290	11.2	72	-	19.6
Susquehanna Depot borough	346	203	740	22.9	31	143	319	15.1	210	-	28.0
Thompson borough	61	33	763	24.1	4	28	383	20.0	31	-	27.5
Thompson township	53	27	950	28.5	6	26	308	16.4	6	-	12.5
Union Dale borough	80	38	733	26.5	10	42	244	12.0	22	-	20.0
Tioga County	6 654	3 677	759	21.4	797	2 977	263	11.2	3 162	24	24.7
Bloss township	85	34	658	21.7	6	51	232	10.0-	18	-	23.5
Blossburg borough	406	235	769	20.0	69	171	289	14.0	194	-	23.4
Brookfield township	48	25	528	14.8	6	23	206	10.0-	22	-	32.5
Charleston township	470	309	748	20.0	53	161	241	10.5	143	-	25.3
Chatham township	70	46	736	21.7	14	24	222	11.3	7	-	43.0
Clymer township	93	32	727	25.0	7	61	238	13.3	20	-	32.5
Covington township	150	101	716	25.2	24	49	238	12.3	34	-	30.0
Deerfield township	68	26	700	19.2	6	42	225	10.0-	35	-	17.5
Delmar township	420	262	803	21.2	69	158	257	10.0-	100	4	19.4
Duncan township	62	27	555	18.4	3	35	203	14.1	4	-	28.3
Elk township	11	5	1 292	48.3	-	6	250	15.0	-	-	-
Elkland borough	396	214	678	20.4	37	182	253	11.5	235	-	25.4
Farmington township	62	38	710	17.8	6	24	300	12.0	31	-	14.8

Table 31. **Mortgage and Rental Cost Characteristics: 2000—Con.**

[Data based on a sample (except Tables 65-68). For information on confidentiality protection, coverage, sampling error, and nonsampling error, see Appendix G. For location of definitions, see "How to Use This Census Report"]

State County County Subdivision Place	Specified owner-occupied housing units								Specified renter-occupied housing units paying cash rent		
	Total	With a mortgage				Not mortgaged			Total	With meals included in rent	Median gross rent as a percentage of household income in 1999
		Total	Median selected monthly owner costs (dollars)	Median selected monthly owner costs as a percentage of household income in 1999	With a second mortgage or home equity loan or both	Total	Median selected monthly owner costs (dollars)	Median selected monthly owner costs as a percentage of household income in 1999			
Tioga County—Con.											
Gaines township	135	64	700	23.7	14	71	242	12.8	29	-	22.5
Hamilton township	102	55	564	18.1	8	47	208	11.9	23	-	25.3
Jackson township	307	173	750	19.9	31	134	253	11.8	90	-	19.4
Knoxville borough	135	74	661	22.9	16	61	267	10.8	59	-	24.3
Lawrence township	212	118	765	21.5	12	94	262	10.0	67	-	16.8
Lawrenceville borough	107	62	761	22.0	24	45	303	14.8	98	-	22.1
Liberty borough	44	28	550	17.1	2	16	275	13.3	23	-	17.5
Liberty township	125	74	885	23.9	14	51	304	12.8	32	-	31.3
Mansfield borough	330	191	920	24.1	45	139	365	10.0-	466	-	33.9
Middlebury township	194	115	769	20.6	23	79	242	11.9	66	-	23.3
Morris township	107	39	677	28.5	2	68	264	15.3	32	-	28.8
Nelson township	104	64	808	24.0	22	40	250	10.7	48	-	24.4
Osceola township	122	59	675	16.7	5	63	238	10.0-	35	-	33.8
Putnam township	88	33	725	26.3	10	55	263	11.3	59	-	18.1
Richmond township	346	223	888	22.2	59	123	281	10.0-	177	6	23.4
Roseville borough	27	7	775	50.0+	7	20	213	10.0-	21	-	19.6
Rutland township	88	55	875	28.1	7	33	266	13.0	20	-	20.5
Shippen township	55	27	625	19.7	3	28	223	12.0	12	-	31.7
Sullivan township	134	79	775	26.5	22	55	264	10.0-	40	-	18.6
Tioga borough	91	46	636	22.5	8	45	245	10.4	49	-	23.2
Tioga township	160	87	758	18.2	20	73	225	10.0-	57	-	22.1
Union township	146	94	707	22.1	11	52	286	10.0-	19	-	19.4
Ward township	31	15	713	19.4	2	16	160	10.0-	2	-	10.0-
Wellsboro borough	748	365	848	22.0	89	383	288	12.8	583	14	25.2
Westfield borough	241	121	675	20.5	28	120	263	12.5	168	-	26.8
Westfield township	134	55	611	14.9	13	79	234	10.0-	44	-	13.7
Union County	7 351	4 557	908	20.7	1 036	2 794	296	10.0-	3 040	83	24.5
Buffalo township	568	329	855	20.0	85	239	238	10.0-	232	-	19.2
East Buffalo township	1 446	877	1 223	21.1	158	569	388	10.0-	197	-	19.5
Linntown CDP	481	264	1 033	21.4	61	217	343	10.0-	132	-	23.5
Gregg township	202	121	780	20.6	41	81	292	12.9	58	-	19.4
Hartleton borough	73	44	722	21.1	9	29	265	14.7	5	-	19.2
Hartley township	335	201	754	20.8	32	134	239	10.0-	87	-	21.6
Kelly township	587	366	967	21.3	103	221	315	13.9	507	63	29.4
Lewis township	258	143	845	24.2	31	115	237	10.0-	63	-	22.0
Lewisburg borough	676	420	911	18.4	60	256	335	10.0-	979	20	26.6
Limestone township	323	220	861	21.9	65	103	276	10.0-	30	-	20.7
Mifflinburg borough	794	454	871	22.4	100	340	290	11.0	395	-	24.5
New Berlin borough	225	133	892	22.4	39	92	310	13.4	69	-	27.5
Union township	381	261	879	19.8	69	120	290	10.5	58	-	25.0
West Buffalo township	471	273	891	22.1	81	198	263	10.0-	148	-	22.0
White Deer township	1 012	715	815	18.7	163	297	258	10.0-	212	-	25.4
Venango County	12 554	6 599	680	19.0	1 425	5 955	268	11.0	4 606	11	23.9
Allegheny township	47	31	681	29.2	4	16	181	10.0-	13	-	12.8
Barkeyville borough	48	25	744	19.6	2	23	238	10.0-	14	-	25.0
Canal township	128	80	678	18.4	17	48	267	10.0-	12	-	35.0
Cherrytree township	256	137	602	20.0	14	119	233	11.8	45	-	16.4
Clinton township	128	50	645	20.0	8	78	248	11.7	14	-	13.0
Clintonville borough	66	39	705	19.2	4	27	306	13.8	70	-	25.7
Cooperstown borough	165	103	632	18.4	12	62	242	11.1	8	-	28.3
Complanter township	793	442	746	18.1	84	351	270	11.1	106	-	22.2
Hasson Heights CDP	467	273	839	17.6	59	194	280	11.3	52	-	26.4
Cranberry township	1 633	790	673	18.1	177	843	253	10.0-	470	-	23.9
Seneca CDP	344	156	693	17.5	41	188	265	12.0	60	-	24.4
Woodland Heights CDP	370	204	575	17.9	36	166	297	10.0-	186	-	23.2
Emlenton borough (part)	180	95	750	18.0	10	85	306	12.0	98	-	22.1
Franklin city	1 542	932	691	19.2	195	610	292	12.5	1 212	5	23.9
Frenchcreek township	338	162	732	18.9	37	176	275	10.0-	64	-	18.0
Irwin township	188	97	754	18.6	20	91	278	11.7	58	-	23.2
Jackson township	153	84	680	19.3	20	69	262	10.0-	67	-	39.2
Mineral township	79	49	659	19.6	18	30	238	10.0-	5	-	50.0+
Oakland township	282	154	685	18.1	43	128	232	10.7	21	-	26.3
Oil City city	2 731	1 451	659	19.9	357	1 280	274	11.4	1 670	6	25.3
Oilcreek township	151	90	664	20.0	9	61	253	10.8	16	-	25.0
Pinegrove township	219	108	609	17.9	16	111	261	10.8	30	-	24.2
Pleasantville borough	240	118	644	17.5	25	122	287	11.8	47	-	21.3
Plum township	159	89	623	18.3	16	70	256	10.0-	21	-	16.3
Polk borough	118	59	604	18.0	8	59	249	11.5	44	-	17.5
President township	186	69	590	19.3	13	117	233	11.8	10	-	22.5
Richland township	132	68	700	19.0	8	64	246	11.6	26	-	18.2
Rockland township	302	151	610	20.1	38	151	241	12.1	28	-	22.5
Rouseville borough	138	51	563	18.5	2	87	255	12.9	40	-	32.5
Sandycreek township	521	265	804	19.1	64	256	327	10.0-	66	-	16.0
Scrubgrass township	159	90	713	21.3	19	69	240	10.0-	26	-	16.7
Sugarcreek borough	1 361	677	662	19.4	171	684	264	12.1	270	-	19.5
Utica borough	52	23	630	30.4	8	29	228	11.5	10	-	42.5
Victory township	59	20	750	22.0	6	39	251	10.0-	25	-	29.6
Warren County	9 746	5 494	731	18.8	1 311	4 252	279	11.0	3 300	39	21.5
Bear Lake borough	48	24	491	23.6	11	24	194	15.8	4	-	22.5
Brokenstraw township	373	189	683	18.0	44	184	249	10.3	121	-	21.2
Cherry Grove township	44	23	707	16.3	5	21	198	11.9	-	-	-
Clarendon borough	157	81	612	22.5	15	76	225	13.0	28	-	18.3
Columbus township	368	216	792	21.2	53	152	305	11.3	62	-	18.4
Conewango township	896	457	834	19.7	142	439	295	10.0-	224	-	19.8
Deerfield township	66	26	740	23.6	8	40	219	10.0-	7	-	11.5
Eldred township	107	70	633	19.7	11	37	273	10.6	8	-	50.0+

Table 31. **Mortgage and Rental Cost Characteristics: 2000—Con.**

[Data based on a sample (except Tables 65-68). For information on confidentiality protection, coverage, sampling error, and nonsampling error, see Appendix G. For location of definitions, see "How to Use This Census Report"]

State County County Subdivision Place	Specified owner-occupied housing units								Specified renter-occupied housing units paying cash rent		
	Total	With a mortgage				Not mortgaged			Total	With meals included in rent	Median gross rent as a percentage of household income in 1999
		Total	Median selected monthly owner costs (dollars)	Median selected monthly owner costs as a percentage of household income in 1999	With a second mortgage or home equity loan or both	Total	Median selected monthly owner costs (dollars)	Median selected monthly owner costs as a percentage of household income in 1999			
Warren County—Con.											
Elk township	116	82	770	20.3	19	34	358	10.0-	5	-	10.0-
Farmington township	188	104	738	19.8	22	84	275	10.0-	38	-	18.1
Freehold township	185	113	775	22.2	36	72	270	11.5	31	-	17.5
Glade township	545	342	812	17.2	108	203	314	10.0-	133	3	22.3
Limestone township	145	85	648	22.4	15	60	239	12.8	9	-	10.0-
Mead township	435	259	689	17.5	64	176	240	10.0-	76	-	20.0
Pine Grove township	676	419	805	18.9	101	257	289	11.5	90	-	19.8
Pittsfield township	261	129	706	18.1	29	132	242	10.0	56	-	22.1
Pleasant township	715	362	795	19.0	94	353	308	11.3	110	-	18.9
Warren South CDP	520	254	775	18.9	64	266	319	11.8	88	-	20.6
Sheffield township	596	325	630	17.6	63	271	245	11.1	167	-	23.0
Sheffield CDP	325	196	641	16.4	46	129	272	11.3	118	-	23.0
Southwest township	102	52	583	21.7	8	50	235	10.0-	13	-	50.0+
Spring Creek township	143	78	755	20.0	19	65	252	10.6	20	-	13.8
Sugar Grove borough	129	72	625	16.3	8	57	268	12.1	46	-	20.2
Sugar Grove township	247	126	800	21.6	39	121	267	10.1	59	2	16.3
Tidioute borough	170	87	604	18.0	16	83	258	10.4	83	-	24.3
Triumph township	45	20	650	27.5	3	25	263	13.8	8	-	24.0
Warren city	2 463	1 503	694	18.1	332	960	291	11.8	1 725	34	22.5
Watson township	56	35	670	19.8	8	21	231	10.0-	5	-	50.0+
Youngsville borough	470	215	731	17.6	38	255	291	12.9	172	-	18.9
Washington County	51 774	29 169	890	20.2	8 054	22 605	274	11.0	16 236	79	24.9
Allenport borough	204	81	623	23.5	12	123	233	10.0-	22	-	21.9
Amwell township	711	439	811	18.8	129	272	242	10.0-	135	-	19.8
Beallsville borough	131	86	733	21.9	14	45	278	12.2	11	-	43.0
Bentleyville borough	631	313	749	19.8	70	318	265	11.5	284	-	29.7
Blaine township	103	64	722	18.8	9	39	227	11.1	18	4	17.5
Buffalo township	415	300	824	19.7	76	115	237	10.0-	83	-	36.0
Burgettstown borough	429	224	781	20.5	42	205	286	12.2	178	-	28.3
California borough	870	489	713	18.6	55	381	271	13.1	853	-	32.3
Canonsburg borough	2 131	1 173	801	20.6	334	958	267	11.5	1 438	8	23.0
Canton township	2 040	1 245	807	19.2	305	795	257	11.3	530	13	25.7
Wolfdale CDP	603	347	784	18.6	94	256	287	10.9	125	7	24.9
Carroll township	1 911	949	852	20.1	323	962	325	12.6	140	-	26.1
Baidland CDP	559	312	943	21.3	134	247	294	13.1	18	-	32.5
Wickerham Manor-Fisher CDP	629	248	745	17.5	70	381	353	13.5	56	-	30.0
Cecil township	3 004	2 019	1 062	21.6	638	985	298	10.3	389	-	25.1
Cecil-Bishop CDP	723	519	1 097	22.6	179	204	341	11.5	137	-	31.5
Centerville borough	1 050	483	748	19.5	156	567	248	11.7	118	-	20.2
Charleroi borough	1 100	554	588	20.6	88	546	248	13.0	909	-	26.7
Chartiers township	2 034	1 025	880	21.5	345	1 009	285	11.3	282	-	21.7
McGovern CDP	872	435	940	19.8	114	437	307	12.4	137	-	22.9
Claysville borough	154	84	792	18.6	28	70	306	12.2	61	-	22.5
Coal Center borough	35	12	650	18.3	-	23	280	23.5	26	-	26.3
Cokeburg borough	213	73	617	19.4	20	140	223	10.0	51	2	25.8
Cross Creek township	326	177	742	20.8	57	149	226	10.0-	92	-	23.4
Deemston borough	204	94	771	20.4	24	110	236	11.6	10	-	17.5
Donegal township	444	242	800	20.3	63	202	243	10.0-	102	-	20.3
Donora borough	1 530	609	617	18.9	159	921	234	11.1	738	19	25.2
Dunlevy borough	91	38	733	18.8	10	53	259	11.5	25	-	17.5
East Bethlehem township	730	285	550	21.1	61	445	227	13.4	199	-	33.0
Fredericktown-Millsboro CDP	333	128	600	19.6	19	205	228	13.5	72	-	33.6
East Finley township	174	110	772	20.3	26	64	211	10.0-	28	-	12.9
East Washington borough	419	235	1 142	19.2	74	184	476	10.0-	432	4	23.0
Elco borough	115	53	715	22.7	8	62	206	10.0	24	-	27.5
Ellsworth borough	304	128	600	17.6	33	176	236	11.1	98	-	27.7
Fallowfield township	1 446	753	744	17.0	183	693	256	10.6	94	-	14.7
Finleyville borough	118	67	904	20.5	27	51	268	15.4	100	2	25.6
Green Hills borough	6	3	1 125	17.5	-	3	1 000+	10.0-	-	-	-
Hanover township	620	306	770	21.9	89	314	267	10.0-	125	-	17.8
Hopewell township	139	82	700	20.8	16	57	223	10.0-	33	-	16.3
Houston borough	311	173	782	19.5	46	138	279	13.1	249	-	22.5
Independence township	410	236	842	20.5	76	174	263	11.7	64	-	23.3
Jefferson township	280	167	793	19.1	35	113	251	10.0-	28	-	21.0
Long Branch borough	134	63	763	21.8	21	71	231	10.7	11	-	13.9
McDonald borough (part)	412	248	812	19.4	74	164	266	10.0-	364	5	25.2
Marianna borough	171	76	569	19.1	12	95	185	10.0-	42	-	23.8
Midway borough	281	139	718	18.5	28	142	251	10.0	89	-	19.3
Monongahela city	1 227	580	704	21.2	100	647	284	10.8	717	-	27.9
Morris township	142	74	758	21.8	24	68	241	10.0-	48	-	22.8
Mount Pleasant township	843	463	851	21.2	131	380	235	10.7	141	-	18.5
New Eagle borough	596	274	736	20.8	62	322	254	12.3	149	-	25.3
North Bethlehem township	368	224	858	21.5	72	145	234	10.1	59	-	19.7
North Charleroi borough	388	191	641	17.8	56	197	234	10.9	216	-	23.5
North Franklin township	1 336	732	963	18.6	227	604	284	10.6	453	-	25.7
North Strabane township	3 219	2 276	1 039	21.1	532	943	297	12.8	358	-	22.4
Nottingham township	637	401	1 231	20.9	119	236	311	10.0-	45	-	18.8
Peters township	5 462	3 963	1 515	20.9	1 253	1 499	402	11.0	277	17	21.6
McMurray CDP	1 527	1 115	1 520	20.9	262	412	388	10.0-	46	-	13.7
Thompsonville CDP	1 109	761	1 451	20.1	263	348	457	12.3	59	9	16.4
Robinson township	482	253	833	20.3	60	229	265	10.0	86	-	18.5
Roscoe borough	252	96	689	19.8	18	156	234	10.0-	86	-	20.0
Smith township	1 229	568	765	19.1	172	661	261	11.1	284	-	21.5
Somerset township	548	276	907	21.4	99	272	268	10.0-	103	-	19.5
South Franklin township	759	430	1 032	22.1	87	329	279	10.0-	106	-	18.8
South Strabane township	2 227	1 284	991	19.6	435	943	294	10.0-	742	-	27.2
Speers borough	447	203	798	20.4	58	244	280	10.0	49	-	24.6
Stockdale borough	135	62	800	20.6	23	73	227	10.0	72	-	24.4

Table 31. **Mortgage and Rental Cost Characteristics: 2000—Con.**

[Data based on a sample (see Tables 65-68). For information on confidentiality protection, coverage, sampling error, and nonsampling error, see Appendix G. For location of definitions, see "How to Use This Census Report"]

State County County Subdivision Place	Specified owner-occupied housing units								Specified renter-occupied housing units paying cash rent		
	Total	With a mortgage				Not mortgaged			Total	With meals included in rent	Median gross rent as a percentage of household income in 1999
		Total	Median selected monthly owner costs (dollars)	Median selected monthly owner costs as a percentage of household income in 1999	With a second mortgage or home equity loan or both	Total	Median selected monthly owner costs (dollars)	Median selected monthly owner costs as a percentage of household income in 1999			
Washington County—Con.											
Twilight borough	79	41	715	20.3	11	38	290	10.0-	12	-	21.7
Union township	1 582	839	963	19.7	274	743	290	10.0-	213	-	22.8
Gastonville CDP	857	423	1 039	18.7	94	434	292	10.0-	105	-	29.2
Washington city	2 710	1 497	739	21.0	342	1 213	270	12.8	3 209	5	26.2
West Alexander borough	76	31	710	18.3	7	45	219	12.3	19	-	18.8
West Bethlehem township	284	119	717	19.6	25	165	230	10.0-	80	-	27.1
West Brownsville borough	335	147	645	20.4	33	188	210	10.0-	80	-	26.5
West Finley township	88	43	710	23.1	11	45	216	10.0-	24	-	13.8
West Middletown borough	45	25	750	17.1	7	20	250	10.0	1	-	50.0+
West Pike Run township	446	180	808	19.5	50	266	263	12.2	132	-	35.6
Wayne County	10 008	5 572	876	24.1	1 141	4 436	290	12.1	2 898	26	26.3
Berlin township	434	250	900	24.9	53	184	284	12.0	98	-	30.7
Bethany borough	82	39	975	23.9	12	43	258	11.7	22	-	32.5
Buckingham township	140	67	854	19.6	20	73	275	12.7	27	-	19.4
Canaan township	151	79	756	18.9	20	72	239	10.5	25	-	21.8
Cherry Ridge township	392	215	913	22.8	34	177	293	10.3	74	-	28.4
Clinton township	451	229	874	23.9	64	222	263	12.9	57	-	23.5
Damascus township	769	462	868	26.1	134	307	280	14.5	101	-	27.5
Dreher township	274	157	873	24.9	27	117	231	11.7	51	-	26.4
Dyberry township	248	118	783	24.8	25	130	281	10.0	46	-	23.2
Hawley borough	246	140	859	27.1	37	106	288	13.3	269	2	28.6
Honesdale borough	944	433	818	21.8	133	511	285	11.7	885	11	26.8
Lake township	1 137	638	934	24.5	105	499	313	13.3	209	-	23.4
Lebanon township	82	50	1 047	25.8	14	32	300	16.4	19	-	30.6
Lehigh township	426	241	895	23.7	48	185	289	12.8	94	2	26.9
Manchester township	133	77	750	24.6	5	56	293	11.9	32	-	23.0
Mount Pleasant township	226	146	823	20.2	17	80	282	10.0-	48	-	17.1
Oregon township	146	90	833	21.4	16	56	293	10.0-	10	-	16.3
Palmyra township	310	180	887	24.0	39	130	290	13.4	38	-	27.0
Paupack township	943	531	934	25.8	91	412	335	12.7	115	-	26.8
Preston township	191	92	741	21.1	14	99	301	11.1	33	3	33.8
Prompton borough	87	39	904	36.3	16	48	260	18.9	23	-	26.8
Salem township	738	439	922	23.3	68	299	318	11.8	210	-	23.9
Scott township	114	60	736	26.3	7	54	260	10.9	21	6	32.5
South Canaan township	285	197	856	24.4	41	88	296	11.7	47	2	28.2
Starrucca borough	58	33	621	25.7	2	25	295	10.0-	6	-	40.0
Sterling township	256	175	927	26.6	29	81	268	11.0	46	-	22.5
Texas township	455	223	854	24.5	32	232	264	10.2	149	-	25.3
Waymart borough	290	172	850	23.3	38	118	283	12.1	143	-	27.6
Westmoreland County	98 739	56 322	899	20.9	16 566	42 417	289	11.7	29 486	343	23.5
Adamsburg borough	50	37	950	22.2	13	13	263	10.5	31	-	20.0
Allegheny township	2 219	1 335	956	19.5	344	884	285	10.6	266	-	20.0
Arnold city	1 358	695	699	21.5	146	663	304	14.3	1 039	-	25.3
Arona borough	129	78	681	25.0	14	51	216	10.0-	16	-	22.9
Avonmore borough	246	117	698	20.9	42	129	265	14.5	33	-	21.8
Bell township	544	301	854	20.5	89	243	255	11.0	74	-	22.8
Bolivar borough	153	57	705	23.8	15	96	313	13.5	16	-	42.5
Cook township	455	250	736	19.4	66	205	260	10.0-	41	4	18.5
Delmont borough	671	454	1 052	20.3	155	217	288	12.3	321	-	23.4
Derry borough	775	431	775	21.3	111	344	292	14.5	354	-	24.6
Derry township	3 378	1 826	805	22.2	563	1 552	256	11.7	804	16	19.7
McChesneytown-Loyalhanna CDP	1 037	490	778	22.9	154	547	259	11.7	190	-	21.5
Donegal borough	33	12	950	21.7	2	21	288	15.6	27	-	32.5
Donegal township	432	196	786	27.6	37	236	264	13.0	56	-	20.6
East Huntingdon township	1 771	882	804	19.9	222	889	267	10.6	446	-	24.6
East Vandergrift borough	262	116	546	17.6	11	146	198	11.8	57	-	23.0
Export borough	231	109	675	20.4	27	122	266	12.8	161	-	22.3
Fairfield township	525	239	850	19.7	95	286	256	11.8	54	-	19.3
Greensburg city	3 471	2 092	840	20.7	547	1 379	296	11.8	3 290	129	25.1
Hempfield township	11 590	6 934	958	20.3	1 974	4 656	289	10.0-	2 207	134	22.8
Grapeville CDP	157	93	659	18.8	14	64	243	14.8	39	-	21.4
Hunker borough	95	64	806	18.6	14	31	238	12.8	14	-	14.4
Hyde Park borough	133	82	700	19.3	10	51	257	10.0-	54	-	19.5
Invin borough	846	469	885	22.1	140	377	266	10.8	1 130	20	21.5
Jeannette city	2 885	1 538	696	20.0	388	1 347	268	12.8	1 482	14	29.8
Latrobe city	2 447	1 401	735	20.5	352	1 046	273	10.0	1 295	-	23.6
Laurel Mountain borough	68	48	907	18.5	21	20	325	10.0-	7	-	50.0+
Ligonier borough	443	189	967	22.5	49	254	335	12.8	303	-	27.4
Ligonier township	1 949	1 064	1 006	20.0	251	885	296	13.5	334	-	22.7
Lower Burrell city	3 789	2 129	998	21.8	551	1 660	340	13.0	867	-	27.1
Loyalhanna township	504	327	803	23.6	71	177	236	10.1	102	-	18.6
Slickville CDP (part)	37	17	661	14.6	-	20	221	20.5	5	-	17.5
Madison borough	147	78	825	19.7	12	69	284	10.8	38	-	22.1
Manor borough	784	545	1 006	20.1	184	239	257	12.3	121	-	28.0
Monessen city	2 848	1 164	653	19.8	220	1 684	277	13.3	829	-	28.0
Mount Pleasant borough	1 226	654	843	21.2	303	572	284	13.6	691	-	25.8
Mount Pleasant township	2 749	1 410	814	22.3	454	1 339	246	10.4	568	-	23.8
Calumet-Norvelt CDP	558	268	764	20.7	109	290	222	11.5	50	-	16.4
Municipality of Murrysville borough	5 768	3 823	1 397	20.5	1 387	1 945	415	10.5	576	-	21.5
New Alexandria borough	167	85	879	23.8	31	82	280	13.3	45	-	21.3
New Florence borough	204	89	689	21.4	24	115	276	14.4	75	-	24.7
New Kensington city	3 680	1 955	824	22.2	595	1 725	316	13.3	2 308	12	25.2
New Stanton borough	327	169	930	24.6	37	158	300	10.5	452	-	21.6
North Belle Vernon borough	581	263	672	18.8	58	318	268	13.7	272	4	19.1
North Huntingdon township	9 346	5 799	931	20.9	1 890	3 547	302	11.6	1 146	-	22.1
North Irwin borough	232	151	717	19.4	45	81	259	13.4	119	-	22.9
Oklahoma borough	278	161	780	19.8	43	117	249	11.1	64	2	23.7

Table 31. Mortgage and Rental Cost Characteristics: 2000—Con.

[Data based on a sample (see Tables 65-68). For information on confidentiality protection, coverage, sampling error, and nonsampling error, see Appendix G. For location of definitions, see "How to Use This Census Report"]

State County County Subdivision Place	Specified owner-occupied housing units							Specified renter-occupied housing units paying cash rent			
	With a mortgage				Not mortgaged			Total	With meals included in rent	Median gross rent as a percentage of household income in 1999	
	Total	Total	Median selected monthly owner costs (dollars)	Median selected monthly owner costs as a percentage of household income in 1999	With a second mortgage or home equity loan or both	Total	Median selected monthly owner costs (dollars)				Median selected monthly owner costs as a percentage of household income in 1999
Westmoreland County—Con.											
Penn borough	124	65	663	19.2	11	59	219	12.1	37	-	18.8
Penn township	5 854	3 967	1 093	20.6	1 277	1 887	304	10.8	390	-	18.5
Harrison City CDP	23	7	1 125	27.5	7	16	200	10.0-	15	-	20.3
Rostraver township	3 012	1 681	937	21.6	487	1 331	266	11.6	548	-	19.9
Lynnwood-Pricedale CDP (part)	357	163	796	24.3	33	194	225	10.0-	126	-	26.7
St. Clair township	358	167	777	22.6	27	191	292	12.8	60	-	24.6
Salem township	1 518	805	906	22.5	224	713	269	11.9	335	-	21.5
Crabtree CDP (part)	76	17	785	10.0-	-	59	267	14.2	43	-	21.9
Slickville CDP (part)	58	2	650	45.0	-	56	288	22.5	10	-	12.5
Scottdale borough	1 325	733	683	19.3	176	592	267	12.1	558	-	23.7
Seward borough	137	68	595	23.8	16	69	286	14.3	28	-	25.7
Sewickley township	1 456	714	805	20.4	258	742	267	11.3	393	-	24.1
Herminie CDP	161	38	646	20.0	6	123	238	11.6	164	-	24.6
Smithton borough	118	57	850	25.4	29	61	289	14.8	46	-	22.9
South Greensburg borough	679	363	736	19.3	120	316	262	12.4	273	-	24.1
South Huntingdon township	1 444	653	830	22.1	221	791	300	10.8	277	-	21.3
Southwest Greensburg borough	574	368	814	19.7	113	206	287	13.3	436	-	19.5
Sutersville borough	205	94	688	20.9	19	111	258	14.1	43	-	19.1
Trafford borough (part)	953	519	824	21.4	120	434	299	12.2	430	-	26.3
Unity township	5 279	3 159	965	22.2	957	2 120	292	11.0	1 326	6	22.3
Crabtree CDP (part)	31	31	766	18.4	-	-	-	-	8	-	17.5
Lawson Heights CDP	742	345	829	17.6	73	397	290	10.9	195	-	28.2
Upper Burrell township	539	343	947	22.4	113	196	287	10.8	114	-	27.9
Vandergrift borough	1 414	599	640	18.9	147	815	258	14.0	810	-	22.8
Washington township	1 764	1 019	936	19.2	281	745	314	10.5	201	-	13.0
West Leechburg borough	425	203	698	20.5	63	222	318	11.8	68	-	17.7
West Newton borough	841	462	890	19.1	140	379	271	14.7	375	-	24.5
Youngstown borough	98	43	610	23.8	5	55	237	13.1	49	2	19.6
Youngwood borough	833	422	740	18.9	159	411	248	10.9	504	-	19.1
Wyoming County	5 540	3 529	931	22.6	951	2 011	300	12.5	1 822	4	23.9
Braintrim township	89	33	730	18.5	11	56	271	13.8	30	-	21.7
Clinton township	270	193	1 111	21.8	48	77	325	12.6	59	-	18.3
Eaton township	303	170	955	22.6	26	133	311	12.2	63	-	27.5
Exeter township	184	108	800	20.3	35	76	269	13.0	56	-	17.9
Factoryville borough	198	113	986	21.0	38	85	319	12.1	87	2	25.2
Falls township	371	222	929	22.2	78	149	273	11.1	103	-	17.5
Forkston township	79	41	850	19.8	9	38	287	12.1	31	-	14.8
Laceyville borough	83	42	925	19.4	10	41	303	16.5	66	-	26.4
Lemon township	209	113	868	24.7	30	96	308	10.8	65	-	24.8
Mehoopany township	161	117	804	19.5	29	44	325	14.3	61	-	24.7
Meshoppen borough	77	47	865	23.4	18	30	235	16.4	79	2	23.8
Meshoppen township	111	76	880	22.5	24	35	268	12.5	62	-	17.9
Monroe township	308	183	891	21.6	46	125	283	13.9	98	-	23.1
Nicholson borough	182	117	861	24.9	26	65	311	14.7	55	-	25.6
Nicholson township	225	152	925	25.6	30	73	315	13.6	51	-	20.3
North Branch township	23	8	850	20.0	-	15	313	19.4	-	-	-
Northmoreland township	305	218	889	21.8	57	87	322	14.2	27	-	18.8
Noxen township	162	86	778	19.8	21	76	297	13.5	71	-	24.4
Overfield township	346	228	996	25.0	66	118	306	11.1	81	-	20.7
Tunkhannock borough	411	232	967	21.7	66	179	316	10.0-	361	-	27.6
Tunkhannock township	1 029	745	1 012	23.3	192	284	320	13.2	202	-	26.3
Washington township	264	179	874	24.4	47	85	295	11.5	88	-	26.1
Windham township	150	106	879	20.5	44	44	261	10.0-	26	-	19.0
York County	95 054	65 413	1 033	22.0	18 609	29 641	307	10.5	33 100	567	23.0
Carroll township	1 340	989	1 321	21.7	329	351	337	12.0	189	-	17.3
Chanceford township	1 364	970	958	21.4	299	394	256	10.0-	138	18	24.7
Codorus township	805	535	1 106	25.1	190	270	274	10.0-	152	6	19.1
Conewago township	1 070	695	1 060	25.6	223	375	327	12.1	262	7	21.7
Cross Roads borough	127	98	1 301	24.7	35	29	275	14.6	14	-	19.2
Dallastown borough	863	592	842	21.4	158	271	295	11.8	681	34	22.8
Delta borough	167	102	980	23.7	25	65	360	11.3	91	-	25.6
Dillsburg borough	451	294	959	22.8	63	157	307	10.7	315	4	26.3
Dover borough	426	317	948	23.1	89	109	307	10.0-	322	-	22.1
Dover township	4 732	3 465	1 012	22.2	1 016	1 267	307	11.0	980	9	23.9
Weigelstown CDP	2 580	1 885	987	22.0	565	695	311	10.8	687	9	24.7
East Hopewell township	505	422	1 230	22.6	122	83	329	11.3	43	-	13.8
East Manchester township	1 405	1 090	1 101	22.3	317	315	325	10.9	113	-	28.4
East Prospect borough	206	146	1 029	25.8	31	60	286	10.0-	61	-	21.6
Fairview township	3 830	2 910	1 109	19.6	836	920	332	10.0-	690	-	18.3
Fawn township	605	449	1 185	25.1	147	156	319	10.0-	72	-	26.3
Fawn Grove borough	102	57	950	19.8	19	45	311	10.0-	40	-	20.6
Felton borough	128	84	988	22.5	18	44	261	10.8	11	-	13.9
Franklin township	964	723	1 091	20.6	218	241	290	10.0-	240	-	21.1
Franklintown borough	106	90	961	23.1	23	16	300	15.0	83	-	18.8
Glen Rock borough	441	301	1 053	23.6	75	140	299	13.5	246	-	21.5
Goldsboro borough	259	233	1 083	21.9	69	26	283	10.0-	50	-	18.4
Hallam borough	425	275	936	22.5	60	150	331	13.0	191	-	19.4
Hanover borough	3 362	1 855	964	21.9	525	1 507	311	11.9	2 887	14	23.0
Heidelberg township	803	508	1 127	23.2	156	295	285	10.0-	103	-	20.4
Hellam township	1 495	1 003	1 053	20.7	249	492	326	10.8	367	-	19.1
Hopewell township	1 297	1 071	1 388	23.4	366	226	336	12.9	106	-	22.8
Jackson township	1 473	1 046	960	19.9	389	427	304	10.0-	200	-	22.1
Jacobus borough	395	197	1 074	21.3	53	198	333	11.2	62	-	23.0
Jefferson borough	197	122	1 000	23.1	42	75	277	13.4	35	-	18.9
Lewisberry borough	79	59	1 008	20.2	14	20	300	13.8	59	-	19.0
Loganville borough	240	144	957	21.6	20	96	328	14.6	89	-	21.8
Lower Chanceford township	524	296	1 040	20.6	84	228	295	10.0-	145	-	17.7

Table 31. **Mortgage and Rental Cost Characteristics: 2000—Con.**

[Data based on a sample (except Tables 65-68). For information on confidentiality protection, coverage, sampling error, and nonsampling error, see Appendix G. For location of definitions, see "How to Use This Census Report"]

State County County Subdivision Place	Specified owner-occupied housing units							Specified renter-occupied housing units paying cash rent			
	Total	With a mortgage				Not mortgaged			Total	With meals included in rent	Median gross rent as a percentage of household income in 1999
		Total	Median selected monthly owner costs (dollars)	Median selected monthly owner costs as a percentage of household income in 1999	With a second mortgage or home equity loan or both	Total	Median selected monthly owner costs (dollars)	Median selected monthly owner costs as a percentage of household income in 1999			
York County—Con.											
Lower Chanceford township—Con.											
Susquehanna Trails CDP (part)	-	-	-	-	-	-	-	-	-	-	-
Lower Windsor township	1 526	1 047	980	21.3	307	479	270	11.2	261	-	21.4
Manchester borough	520	380	982	21.6	85	140	291	10.0	368	-	22.3
Manchester township	4 031	2 857	1 116	21.3	731	1 174	294	10.0	608	-	19.4
Emigsville CDP	783	413	876	19.4	97	370	274	10.0	226	-	18.1
Manheim township	758	554	1 246	23.0	174	204	333	10.0	77	-	18.3
Monaghan township	492	366	1 172	21.3	107	126	314	10.0	77	-	16.6
Mount Wolf borough	396	241	880	20.2	68	155	284	10.7	121	-	19.7
Newberry township	3 251	2 601	1 008	19.8	748	650	310	11.5	552	-	22.7
Valley Green CDP	1 134	1 036	940	21.1	299	98	294	10.9	123	-	28.3
New Freedom borough	1 135	770	1 429	22.0	264	365	298	11.6	113	-	18.1
New Salem borough	201	136	1 091	20.7	31	65	288	10.0	30	-	21.8
North Codorus township	2 094	1 432	1 110	23.3	520	662	301	10.0	271	-	19.1
North Hopewell township	553	390	1 087	24.1	119	163	300	10.0	50	-	28.8
North York borough	388	257	716	19.9	51	131	229	10.0	276	-	21.6
Paradise township	874	594	997	23.0	179	280	291	11.5	124	-	19.4
Peach Bottom township	1 111	903	1 009	23.7	197	208	281	12.5	143	-	26.5
Susquehanna Trails CDP (part)	589	470	954	24.9	76	119	286	12.7	72	-	22.7
Penn township	4 184	3 057	994	22.8	794	1 127	297	10.2	910	-	20.7
Parkville CDP	1 768	1 284	882	21.7	288	484	272	10.0	613	-	21.3
Pennville CDP	488	327	890	21.8	69	161	321	10.0	159	-	23.6
Railroad borough	47	26	857	19.5	-	21	339	10.5	56	-	16.7
Red Lion borough	1 485	959	914	22.9	277	526	267	10.7	942	-	22.8
Seven Valleys borough	124	76	936	25.4	21	48	291	15.0	55	-	18.6
Shrewsbury borough	1 025	726	1 277	25.1	223	299	327	10.0	252	-	28.0
Shrewsbury township	1 620	1 149	1 236	22.4	364	471	337	10.7	232	-	17.4
Springettsbury township	6 538	4 148	1 052	20.5	1 142	2 390	304	10.0	2 369	114	24.8
East York CDP (part)	2 626	1 529	1 012	21.0	321	1 097	308	10.0	987	114	24.9
Springetts Manor-Yorklyn CDP	519	370	944	19.6	124	149	280	10.0	587	-	27.2
Stonybrook-Wilshire CDP (part)	1 303	839	1 166	19.6	244	464	322	10.0	313	-	21.0
Springfield township	976	692	1 166	20.9	237	284	350	10.0	172	-	23.9
Spring Garden township	3 512	2 158	1 005	21.4	569	1 354	374	10.3	437	-	21.3
Grantley CDP	660	412	1 369	21.4	98	248	483	10.3	118	-	24.3
Valley View CDP	1 023	624	904	21.6	130	399	355	10.0	72	-	19.4
Spring Grove borough	489	344	992	25.5	114	145	315	11.2	298	-	20.2
Stewartstown borough	449	352	1 128	23.3	104	97	332	12.7	179	-	23.4
Warrington township	920	645	1 112	22.5	180	275	277	10.0	213	-	19.4
Washington township	498	335	1 054	22.4	125	163	310	10.0	67	-	18.4
Wellsville borough	72	51	955	21.5	10	21	256	10.0	35	-	20.0
West Manchester township	5 146	3 312	1 023	21.7	962	1 834	305	10.8	1 517	126	24.2
Shiloh CDP	2 967	1 974	1 075	21.2	592	993	320	10.7	1 003	126	26.0
West Manheim township	1 022	1 049	1 135	22.2	367	353	310	10.0	106	-	18.2
West York borough	1 402	762	804	23.9	224	260	279	14.0	690	-	23.0
Windsor borough	309	216	795	24.7	24	93	269	13.4	138	-	21.4
Windsor township	3 811	2 618	1 114	23.4	828	1 193	294	10.0	375	-	18.6
Stonybrook-Wilshire CDP (part)	337	240	1 328	23.4	75	97	325	10.0	9	-	27.5
Winterstown borough	130	83	983	23.6	25	47	248	10.0	38	-	21.3
Wrightsville borough	620	405	871	22.8	122	215	270	11.5	262	-	22.2
Yoe borough	197	123	925	21.4	31	74	289	10.0	225	-	22.3
York city	6 743	4 390	750	22.1	870	2 353	288	13.4	8 394	37	26.1
York township	6 032	3 940	1 140	21.4	1 115	2 092	348	10.3	2 880	198	22.9
East York CDP (part)	16	-	-	-	-	16	550	10.0	-	-	-
Spry CDP	1 237	811	985	19.2	202	426	333	12.1	649	-	18.3
Tyler Run-Queens Gate CDP	637	426	986	22.5	65	211	394	13.3	666	22	25.4
Yorkana borough	56	42	1 056	24.3	25	14	270	15.0	33	-	16.6
York Haven borough	131	89	777	24.2	15	42	236	10.0	117	-	23.1

Table 32. Mortgage and Rental Cost Characteristics: 2000

[Data based on a sample (except Tables 65-68). For information on confidentiality protection, coverage, sampling error, and nonsampling error, see Appendix G. For location of definitions, see "How to Use This Census Report"]

State County Place and County Subdivision	Specified owner-occupied housing units								Specified renter-occupied housing units paying cash rent		
	Total	With a mortgage				Not mortgaged			Total	With meals included in rent	Median gross rent as a percentage of household income in 1999
		Total	Median selected monthly owner costs (dollars)	Median selected monthly owner costs as a percentage of household income in 1999	With a second mortgage or home equity loan or both	Total	Median selected monthly owner costs (dollars)	Median selected monthly owner costs as a percentage of household income in 1999			
The State	2 889 484	1 798 402	1 010	21.6	470 503	1 091 082	318	12.2	1 270 837	23 274	25.0
COUNTY											
Adams County	19 834	13 383	1 014	23.3	4 044	6 451	302	10.9	6 746	19	22.1
Allegheny County	331 436	201 917	971	20.9	56 968	129 519	342	12.9	168 794	2 524	25.5
Armstrong County	16 785	8 169	729	20.5	1 753	8 616	276	12.4	5 588	25	23.7
Beaver County	46 498	26 420	898	21.1	7 557	20 078	328	13.0	16 722	77	23.2
Bedford County	9 941	5 233	758	21.9	1 184	4 708	251	11.2	2 925	10	22.1
Berks County	90 295	58 906	1 051	21.4	16 036	31 389	342	12.0	34 162	618	24.3
Blair County	31 614	18 076	756	20.4	4 204	13 538	271	11.5	12 776	60	25.7
Bradford County	10 520	6 079	783	20.5	1 211	4 441	274	11.2	4 907	15	23.8
Bucks County	150 521	112 496	1 429	23.0	31 837	38 025	456	13.0	46 969	1 888	24.2
Butler County	38 755	25 635	1 025	21.0	7 440	13 120	297	10.7	13 087	564	24.3
Cambria County	38 883	17 972	719	20.2	4 016	20 911	269	12.3	13 547	72	23.5
Cameron County	1 411	724	721	20.4	145	687	281	12.1	551	-	20.9
Carbon County	15 866	9 318	902	23.1	2 508	6 548	288	12.6	4 606	16	25.4
Centre County	23 191	15 389	1 024	22.2	4 275	7 802	305	10.0-	18 639	279	31.3
Chester County	106 254	81 136	1 505	21.8	22 160	25 118	460	11.9	34 684	1 132	23.5
Clarion County	7 833	3 893	685	18.9	761	3 940	239	10.1	3 758	11	25.0
Clearfield County	19 692	10 189	736	21.3	2 660	9 503	267	12.0	5 538	52	23.8
Clinton County	8 264	4 496	788	21.1	1 163	3 768	286	13.0	3 546	47	26.3
Columbia County	12 866	7 417	819	20.8	1 920	5 449	266	11.0	6 051	27	25.1
Crawford County	16 247	9 556	771	19.8	2 575	6 691	283	12.0	7 369	36	24.1
Cumberland County	51 129	34 669	1 082	21.1	9 835	16 460	312	10.0-	20 935	411	23.5
Dauphin County	59 315	39 891	1 020	20.9	10 813	19 424	321	11.5	34 028	408	23.6
Delaware County	138 211	91 173	1 252	22.3	23 079	47 038	443	13.8	55 738	2 284	26.3
Elk County	9 313	4 827	782	19.8	1 367	4 486	278	10.1	2 503	41	22.3
Erie County	58 320	37 373	872	20.4	10 360	20 947	308	11.6	30 712	634	25.0
Fayette County	34 118	16 824	704	20.8	4 384	17 294	234	11.1	13 833	74	25.0
Forest County	1 213	499	608	18.8	74	714	216	11.9	244	-	24.9
Franklin County	29 674	18 324	896	20.6	4 666	11 350	254	10.0-	11 779	159	20.6
Fulton County	2 385	1 255	786	21.0	302	1 130	263	10.4	829	1	21.2
Greene County	6 999	3 592	713	19.1	762	3 407	277	12.2	3 168	2	24.3
Huntingdon County	9 020	5 050	753	20.5	1 177	3 970	252	11.2	3 004	21	20.9
Indiana County	17 070	8 642	785	21.2	2 138	8 428	283	11.2	8 319	50	29.2
Jefferson County	10 421	5 194	691	19.8	1 258	5 227	265	10.8	3 495	29	25.0
Juniata County	4 631	2 542	752	20.7	588	2 089	217	10.0-	1 444	11	19.1
Lackawanna County	47 906	26 465	939	21.8	7 418	21 441	329	13.5	25 656	208	24.3
Lancaster County	103 096	70 257	1 054	22.0	18 991	32 839	320	10.0-	46 650	2 091	23.6
Lawrence County	23 244	12 008	762	20.3	3 074	11 236	297	12.4	7 291	64	26.9
Lebanon County	28 194	17 704	946	21.4	4 602	10 490	292	10.7	11 697	172	22.5
Lehigh County	75 230	49 774	1 095	21.8	13 814	25 456	356	12.4	36 519	882	25.2
Luzerne County	78 799	42 617	865	21.1	11 011	36 182	303	13.2	35 068	238	24.4
Lycoming County	25 502	15 145	848	20.9	4 004	10 357	291	12.1	13 118	307	24.9
McKean County	10 426	5 923	676	18.9	1 198	4 503	264	11.3	3 956	87	25.7
Mercer County	27 133	14 579	771	20.1	3 816	12 554	286	11.7	9 841	47	24.6
Mifflin County	10 555	5 736	756	21.1	1 420	4 819	259	11.6	4 211	5	25.1
Monroe County	33 816	25 202	1 139	24.3	5 902	8 614	366	13.4	9 589	21	26.7
Montgomery County	190 477	137 426	1 423	22.1	36 080	53 051	465	12.4	72 849	2 308	23.8
Montour County	3 696	2 249	894	21.5	589	1 447	264	10.0-	1 767	54	21.1
Northampton County	66 221	43 543	1 136	22.4	11 620	22 678	358	12.6	25 323	512	25.2
Northumberland County	23 841	12 512	739	20.7	2 946	11 329	242	11.3	8 957	32	23.2
Perry County	9 127	5 837	947	21.7	1 612	3 290	273	10.0-	2 782	6	20.9
Philadelphia County	315 437	175 710	800	21.5	35 644	139 727	297	13.4	230 785	3 310	28.4
Pike County	13 091	9 252	1 069	24.5	1 933	3 839	332	13.7	2 241	17	28.2
Potter County	3 215	1 850	712	20.4	400	1 365	259	11.9	1 287	2	23.1
Schuylkill County	41 077	20 601	764	20.4	5 175	20 476	267	12.5	11 416	42	22.6
Snyder County	7 605	4 311	823	21.5	1 082	3 294	259	10.7	2 581	14	22.6
Somerset County	17 326	8 407	738	21.6	2 129	8 919	246	10.8	5 608	72	23.3
Sullivan County	1 317	614	724	20.9	131	703	241	12.1	355	2	21.9
Susquehanna County	7 208	4 089	829	22.5	802	3 119	293	12.5	2 644	8	24.7
Tioga County	6 654	3 677	759	21.4	797	2 977	263	11.2	3 162	24	24.7
Union County	7 351	4 557	908	20.7	1 036	2 794	296	10.0-	3 040	83	24.5
Venango County	12 554	6 599	680	19.0	1 425	5 955	268	11.0	4 606	11	23.9
Warren County	9 746	5 494	731	18.8	1 311	4 252	279	11.0	3 300	39	21.5
Washington County	51 774	29 169	890	20.2	8 054	22 605	274	11.0	16 236	79	24.9
Wayne County	10 008	5 572	876	24.1	1 141	4 436	290	12.1	2 898	26	26.3
Westmoreland County	98 739	56 322	899	20.9	16 566	42 417	289	11.7	29 486	343	23.5
Wyoming County	5 540	3 529	931	22.6	951	2 011	209	12.5	1 822	4	23.9
York County	95 054	65 413	1 033	22.0	18 609	29 641	307	10.5	33 100	567	23.0
PLACE AND COUNTY SUBDIVISION											
Aaronsburg CDP, Centre County	142	75	915	21.0	25	67	247	10.0-	25	-	21.6
Abbott township, Potter County	49	20	750	17.5	10	29	258	10.4	6	-	18.8
Abbottstown borough, Adams County	206	157	952	22.1	35	49	303	10.0-	57	-	21.9
Abington township, Lackawanna County	488	296	1 657	22.2	78	192	580	12.1	26	-	28.3
Abington township, Montgomery County	15 980	10 487	1 375	22.8	2 650	5 493	499	13.4	4 361	270	25.5
Adams township, Butler County	1 666	1 305	1 665	20.0	448	361	364	10.0-	246	-	26.9
Adams township, Cambria County	1 715	890	775	19.2	228	825	261	13.2	364	-	18.6
Adams township, Snyder County	150	84	615	21.3	12	66	247	10.0	44	-	28.0
Adamsburg borough, Westmoreland County	50	37	950	22.2	13	13	263	10.5	31	-	20.0

Table 32. Mortgage and Rental Cost Characteristics: 2000—Con.

[Data based on a sample (except Tables 65-68). For information on confidentiality protection, coverage, sampling error, and nonsampling error, see Appendix G. For location of definitions, see "How to Use This Census Report"]

State County Place and County Subdivision	Specified owner-occupied housing units								Specified renter-occupied housing units paying cash rent		
	Total	With a mortgage				Not mortgaged			Total	With meals included in rent	Median gross rent as a percentage of household income in 1999
		Total	Median selected monthly owner costs (dollars)	Median selected monthly owner costs as a percentage of household income in 1999	With a second mortgage or home equity loan or both	Total	Median selected monthly owner costs (dollars)	Median selected monthly owner costs as a percentage of household income in 1999			
PLACE AND COUNTY SUBDIVISION—Con.											
Adamstown borough	320	208	993	23.8	42	112	328	13.4	136	-	18.9
Berkshire County (part)	1	1	850	22.5	-	-	-	-	-	-	-
Lancaster County (part)	319	207	994	23.8	42	112	328	13.4	136	-	18.9
Adamsville CDP, Crawford County	40	26	540	24.0	3	14	260	13.1	8	-	22.5
Addison borough, Somerset County	56	31	638	15.2	7	25	239	14.1	17	2	42.5
Addison township, Somerset County	233	98	727	19.8	27	135	222	10.0-	29	-	20.2
Akron borough, Lancaster County	974	568	1 015	21.4	142	406	320	10.0-	522	-	22.6
Alba borough, Bradford County	39	17	810	24.6	4	22	192	13.5	16	-	25.7
Albany township, Berks County	319	199	1 076	21.9	49	120	336	11.9	73	-	17.5
Albany township, Bradford County	137	67	691	19.6	20	70	223	10.3	24	-	16.3
Albion borough, Erie County	367	243	766	18.8	61	124	286	12.6	216	-	27.5
Alburtis borough, Lehigh County	630	507	969	20.6	88	123	332	12.5	114	-	23.2
Aldan borough, Delaware County	1 239	875	1 209	23.6	247	364	458	16.5	390	-	26.6
Aleppo township, Allegheny County	372	243	1 155	21.2	78	129	421	13.5	68	-	20.5
Aleppo township, Greene County	45	14	800	33.3	-	31	216	10.4	35	-	31.1
Alexandria borough, Huntingdon County	88	56	838	20.0	15	32	283	10.0-	41	-	25.5
Aliquippa city, Beaver County	2 826	1 278	753	23.3	334	1 548	318	15.8	1 907	16	25.2
Allegany township, Potter County	57	20	900	21.7	8	37	283	13.9	10	-	12.5
Allegheny township, Blair County	1 300	711	837	20.0	152	589	308	11.8	416	11	27.4
Allegheny township, Butler County	87	30	750	19.2	7	57	288	11.2	16	-	23.8
Allegheny township, Cambria County	318	179	794	19.7	46	139	301	10.0-	34	-	22.5
Allegheny township, Somerset County	104	45	758	25.2	13	59	254	10.0-	32	-	21.7
Allegheny township, Venango County	47	31	681	29.2	4	16	181	10.0-	13	-	12.8
Allegheny township, Westmoreland County	2 219	1 335	956	19.5	344	884	285	10.6	266	-	20.0
Allen township, Northampton County	727	441	1 020	17.9	124	286	343	10.0-	45	-	17.7
Allenport borough, Washington County	204	81	623	23.5	12	123	233	10.0-	22	-	21.9
Allentown city, Lehigh County	20 806	13 030	887	22.5	3 252	7 776	333	13.2	19 301	279	26.4
Allison township, Clinton County	56	31	750	24.6	5	25	292	10.0-	5	-	15.8
Almedia CDP, Columbia County	325	152	770	20.4	18	173	261	10.8	52	-	27.9
Alsace township, Berks County	1 051	612	1 097	21.2	177	439	313	11.3	100	-	19.1
Altamont CDP, Schuylkill County	251	103	724	26.9	20	148	235	15.5	13	-	16.5
Altoona city, Blair County	12 535	7 215	683	19.9	1 695	5 320	270	12.2	6 482	6	27.8
Ambler borough, Montgomery County	1 351	841	1 137	22.5	157	510	423	16.9	1 009	-	21.7
Ambridge borough, Beaver County	1 652	742	772	22.4	153	910	301	14.5	1 643	-	23.2
Amity township, Berks County	2 278	1 779	1 362	22.5	517	499	389	11.8	602	-	24.9
Amity township, Erie County	138	78	867	24.3	24	60	273	10.0-	21	-	28.8
Amity Gardens CDP, Berks County	853	715	1 281	20.0	231	138	370	13.8	354	-	26.0
Amwell township, Washington County	711	439	818	18.8	129	272	242	10.0-	135	-	19.8
Ancient Oaks CDP, Lehigh County	964	752	1 277	20.1	259	212	385	10.0-	82	-	19.0
Annis township, McKean County	90	50	644	17.7	14	40	221	10.0-	46	-	28.8
Annville township, Lebanon County	864	498	883	21.3	123	366	267	10.1	456	-	22.4
Annville CDP, Lebanon County	1 864	498	883	21.3	123	366	267	10.1	456	-	22.4
Anthony township, Lycoming County	89	90	906	20.0	21	49	289	10.0-	18	-	31.3
Anthony township, Montour County	276	174	797	19.7	39	102	266	10.0-	31	-	23.5
Antis township, Blair County	1 588	922	813	17.9	202	666	266	10.0-	385	-	19.5
Antrim township, Franklin County	3 031	2 005	954	21.0	587	1 026	261	10.0-	616	-	17.6
Apolacon township, Susquehanna County	37	19	830	18.3	3	18	322	15.0	15	-	22.5
Apollo borough, Armstrong County	400	225	653	22.1	49	175	282	17.0	314	13	25.7
Applewood borough, Armstrong County	88	46	844	21.3	16	42	333	12.0	49	-	20.5
Ararat township, Susquehanna County	74	43	725	18.0	-	31	254	15.5	15	-	18.8
Archbald borough, Lackawanna County	1 798	1 085	939	21.9	346	713	294	13.7	416	-	23.7
Ardmore CDP	3 088	2 207	1 334	21.3	453	881	469	13.0	1 967	-	22.5
Delaware County (part)	1 620	1 163	1 280	21.1	201	457	461	12.2	296	-	19.9
Montgomery County (part)	1 468	1 044	1 443	21.6	252	424	480	13.4	1 671	-	22.8
Arendtsville borough, Adams County	189	108	953	22.1	27	81	389	10.5	110	7	19.4
Aristes CDP, Columbia County	83	35	605	22.2	5	48	219	13.5	11	-	47.5
Arlington Heights CDP, Monroe County	1 472	962	1 269	24.2	238	510	372	18.5	414	-	26.6
Armagh borough, Indiana County	27	9	563	16.9	-	18	250	12.0	15	-	14.2
Armagh township, Mifflin County	932	549	746	22.3	100	383	258	10.9	252	-	19.9
Armenia township, Bradford County	24	18	550	21.0	4	6	225	10.0-	2	-	22.5
Armstrong township, Indiana County	500	316	848	22.3	92	184	281	10.6	164	-	23.2
Armstrong township, Lycoming County	204	140	805	22.2	27	64	258	12.5	25	-	23.1
Arnold city, Westmoreland County	1 358	695	699	21.5	146	663	304	14.3	1 039	-	25.3
Arona borough, Westmoreland County	129	78	681	25.0	14	51	216	10.0-	16	-	22.9
Ashland township, Clarion County	208	124	638	18.8	25	84	242	10.0-	25	-	18.1
Ashland borough	921	446	604	17.8	111	475	276	12.6	411	-	23.2
Columbia County (part)	-	-	-	-	-	-	-	-	-	-	-
Schuylkill County (part)	921	446	604	17.8	111	475	276	12.6	411	-	23.2
Ashley borough, Luzerne County	649	279	852	20.8	102	370	263	12.9	306	-	21.3
Ashville borough, Cambria County	74	21	683	18.3	4	53	248	14.4	20	-	33.8
Aspinwall borough, Allegheny County	698	386	1 157	20.7	135	312	435	20.1	710	-	23.3
Aston township, Delaware County	4 622	3 341	1 251	22.2	904	1 281	405	11.4	606	-	25.2
Asylum township, Bradford County	155	87	819	20.2	22	68	271	11.6	53	-	19.4
Atglen borough, Chester County	249	201	1 309	24.0	38	48	392	13.3	128	-	30.0
Athens borough, Bradford County	781	423	750	18.8	71	358	296	12.9	542	-	27.2
Athens township, Bradford County	980	598	933	18.9	116	382	308	12.2	241	-	22.5
Athens township, Crawford County	86	49	758	24.3	12	37	195	11.4	29	-	23.2
Atlantic CDP, Crawford County	2	2	550	12.5	-	-	-	-	4	-	50.0+
Atwood borough, Armstrong County	33	9	483	50.0+	3	24	238	10.0	-	-	-
Auburn borough, Schuylkill County	239	140	709	20.4	34	99	311	10.0-	58	2	23.8

Table 32. Mortgage and Rental Cost Characteristics: 2000—Con.

[Data based on a sample (except Tables 65-68). For information on confidentiality protection, coverage, sampling error, and nonsampling error, see Appendix G. For location of definitions, see "How to Use This Census Report"]

State County Place and County Subdivision	Specified owner-occupied housing units								Specified renter-occupied housing units paying cash rent		
	Total	With a mortgage				Not mortgaged			Total	With meals included in rent	Median gross rent as a percentage of household income in 1999
		Total	Median selected monthly owner costs (dollars)	Median selected monthly owner costs as a percentage of household income in 1999	With a second mortgage or home equity loan or both	Total	Median selected monthly owner costs (dollars)	Median selected monthly owner costs as a percentage of household income in 1999			
PLACE AND COUNTY SUBDIVISION—Con.											
Auburn township, Susquehanna County	170	95	725	21.7	25	75	258	11.1	59	-	21.6
Audubon CDP, Montgomery County	1 659	1 158	1 559	22.2	324	501	455	11.6	632	-	21.6
Austin borough, Potter County	134	80	637	19.7	17	54	269	14.3	54	-	19.7
Avalon borough, Allegheny County	955	524	825	22.5	143	431	325	14.3	1 305	-	24.5
Avis borough, Clinton County	441	269	718	21.4	62	172	278	12.6	140	-	23.5
Avoca borough, Luzerne County	814	424	889	23.2	116	390	286	12.4	223	-	21.2
Avon CDP, Lebanon County	623	394	918	20.9	82	229	266	11.6	184	-	20.0
Avondale borough, Chester County	166	117	1 122	26.9	25	49	485	23.8	130	-	22.8
Avonia CDP, Erie County	387	286	1 344	23.2	82	101	261	10.0-	31	-	18.5
Avonmore borough, Westmoreland County	246	117	698	20.9	42	129	265	14.5	33	-	21.8
Ayr township, Fulton County	387	187	802	18.9	30	200	259	10.1	124	-	21.3
Back Mountain CDP, Luzerne County	6 489	4 181	1 065	21.0	1 238	2 308	349	11.7	1 162	9	21.6
Baden borough, Beaver County	1 220	611	852	22.5	145	609	328	15.4	564	-	18.8
Baidland CDP, Washington County	559	312	943	21.3	134	247	294	13.1	18	-	32.5
Bald Eagle township, Clinton County	348	193	918	22.8	50	155	283	12.3	89	-	24.1
Baldwin borough, Allegheny County	6 565	3 433	950	20.7	990	3 132	379	14.7	1 352	-	24.7
Baldwin township, Allegheny County	821	490	916	22.6	135	331	383	13.5	37	-	37.5
Bally borough, Berks County	313	165	1 018	21.5	21	148	335	12.6	67	-	19.8
Bangor borough, Northampton County	1 165	682	1 059	22.2	168	483	381	17.4	806	-	25.8
Banks township, Carbon County	412	186	708	20.8	42	226	251	13.3	83	2	19.1
Banks township, Indiana County	164	66	533	24.3	-	98	220	10.6	21	-	20.6
Barkeyville borough, Venango County	48	25	744	19.6	2	23	238	10.0-	14	-	25.0
Barnett township, Forest County	86	28	680	21.3	4	58	213	13.2	2	-	50.0+
Barnett township, Jefferson County	52	24	750	18.1	6	28	275	13.7	5	-	10.0-
Barr township, Cambria County	453	188	638	19.0	32	265	237	10.3	59	-	15.8
Barree township, Huntingdon County	107	65	696	19.2	11	42	231	10.0-	23	-	22.9
Barrett township, Monroe County	935	595	957	23.9	131	340	423	13.1	357	-	25.3
Barry township, Schuylkill County	210	121	775	18.1	31	89	239	10.0-	14	-	10.0-
Bart township, Lancaster County	467	301	1 154	24.0	107	166	291	14.7	134	5	19.6
Batstress township, Lycoming County	138	80	840	19.0	6	58	282	10.0-	7	-	17.5
Bath borough, Northampton County	558	417	1 099	23.4	91	141	298	12.0	441	-	21.3
Beale township, Juniata County	118	82	844	22.7	29	36	206	10.0-	15	-	20.5
Beallsville borough, Washington County	131	86	733	21.9	14	45	278	12.2	11	-	43.0
Bear Creek township, Luzerne County	851	494	991	24.0	90	357	352	12.0	47	-	19.2
Bear Creek Village borough, Luzerne County	96	61	1 760	20.7	12	35	475	16.5	13	-	14.6
Bear Lake borough, Warren County	48	24	491	23.6	11	24	194	15.8	4	-	22.5
Beaver borough, Beaver County	1 258	730	1 082	21.4	259	528	363	11.9	745	-	22.2
Beaver township, Clarion County	354	170	724	19.2	38	184	233	11.4	80	-	21.9
Beaver township, Columbia County	188	110	693	21.5	26	78	219	12.4	31	3	18.4
Beaver township, Crawford County	68	36	588	18.6	5	32	236	10.0-	29	1	17.5
Beaver township, Jefferson County	103	48	627	17.3	5	55	193	10.0-	14	-	21.3
Beaver township, Snyder County	82	50	750	18.4	12	32	275	10.0	22	-	19.2
Beaverdale-Lloydell CDP, Cambria County	371	173	590	25.5	20	198	206	10.0-	84	-	25.5
Beaver Falls city, Beaver County	1 864	988	699	23.2	330	876	321	14.5	1 713	7	25.6
Beaver Meadows borough, Carbon County	287	113	642	20.5	12	174	291	12.6	89	-	18.8
Beaver Springs CDP, Snyder County	175	78	700	23.5	22	97	264	12.7	59	-	18.0
Beavertown borough, Snyder County	237	109	882	20.9	33	128	276	11.8	75	-	22.4
Beccaria township, Clearfield County	464	197	664	21.2	32	267	257	13.6	40	-	22.5
Bechtelsville borough, Berks County	253	183	1 072	21.5	47	70	329	13.0	68	-	20.4
Bedford borough, Bedford County	727	401	932	23.2	67	326	325	13.1	712	6	22.6
Bedford township, Bedford County	1 176	675	861	21.8	164	501	302	10.7	263	-	20.7
Bedminster township, Bucks County	874	662	1 390	23.7	257	212	496	13.6	262	-	23.3
Beech Creek borough, Clinton County	203	140	731	19.5	38	63	318	17.8	67	-	24.8
Beech Creek township, Clinton County	218	114	708	19.7	33	104	247	11.8	33	-	29.3
Belfast township, Fulton County	208	97	847	21.6	31	111	299	11.7	39	-	15.4
Belfast CDP, Northampton County	321	215	1 339	28.8	86	106	344	10.7	92	-	20.4
Bell township, Clearfield County	151	78	594	26.2	13	73	240	10.0-	20	-	28.8
Bell township, Jefferson County	478	272	797	19.4	69	206	263	12.5	76	-	15.0
Bell township, Westmoreland County	544	301	854	20.5	89	243	255	11.0	74	-	22.8
Bell Acres borough, Allegheny County	441	263	1 401	23.3	86	178	345	11.4	21	-	25.3
Bellefonte borough, Centre County	1 222	680	927	23.1	213	542	309	13.8	1 340	-	22.7
Belle Vernon borough, Fayette County	300	100	878	19.2	28	200	258	12.8	254	-	28.7
Belleville CDP, Mifflin County	402	168	758	24.7	43	234	282	12.9	112	-	26.4
Bellevue borough, Allegheny County	1 457	999	844	20.5	316	458	348	13.0	2 606	5	24.1
Bellwood borough, Blair County	536	297	704	20.1	87	239	276	13.8	188	-	24.0
Belmont CDP, Cambria County	863	412	681	19.0	82	451	272	12.0	307	-	18.2
Ben Avon borough, Allegheny County	522	403	1 203	19.9	159	119	377	14.2	201	-	20.6
Ben Avon Heights borough, Allegheny County	124	86	1 650	18.2	23	38	525	10.0-	-	-	-
Bendersville borough, Adams County	131	76	975	21.8	17	55	313	12.7	50	-	19.0
Bendersville Station-Aspers CDP, Adams County	65	29	1 013	19.3	11	36	307	11.5	29	-	21.9
Benezette township, Elk County	59	23	570	14.2	4	36	228	11.0	6	-	17.0
Benner township, Centre County	670	397	981	23.1	134	273	294	10.0-	102	-	19.7
Bensalem township, Bucks County	11 916	8 725	1 269	23.1	2 497	3 191	457	13.6	9 282	299	23.2
Benson borough, Somerset County	59	31	542	14.8	1	28	243	10.0-	14	-	22.5
Bentleyville borough, Washington County	631	313	749	19.8	70	318	265	11.5	284	-	29.7
Benton borough, Columbia County	180	88	788	23.0	34	92	289	16.5	151	-	27.8
Benton township, Columbia County	237	130	832	21.7	39	107	268	10.0-	26	-	28.8
Benton township, Lackawanna County	422	246	972	21.5	93	176	314	10.0-	55	-	28.9
Berlin borough, Somerset County	382	220	767	21.2	82	162	231	10.0-	304	3	21.9
Berlin township, Wayne County	434	250	900	24.9	53	184	284	12.0	98	-	30.7
Bern township, Berks County	1 540	880	1 090	21.0	192	660	433	11.3	146	-	22.7

Table 32. Mortgage and Rental Cost Characteristics: 2000—Con.

[Data based on a sample (except Tables 65-68). For information on confidentiality protection, coverage, sampling error, and nonsampling error, see Appendix G. For location of definitions, see "How to Use This Census Report"]

State County Place and County Subdivision	Specified owner-occupied housing units							Specified renter-occupied housing units paying cash rent			
	With a mortgage				Not mortgaged			Total	With meals included in rent	Median gross rent as a percentage of household income in 1999	
	Total	Total	Median selected monthly owner costs (dollars)	Median selected monthly owner costs as a percentage of household income in 1999	With a second mortgage or home equity loan or both	Total	Median selected monthly owner costs (dollars)				Median selected monthly owner costs as a percentage of household income in 1999
PLACE AND COUNTY SUBDIVISION—Con.											
Bernville borough, Berks County	224	147	1 018	23.4	25	77	349	14.7	107	-	22.2
Berrysburg borough, Dauphin County	104	50	750	20.0	12	54	218	10.7	19	2	18.8
Berwick township, Adams County	386	260	1 101	22.5	70	126	265	10.0-	41	-	15.3
Berwick borough, Columbia County	2 470	1 256	724	21.5	314	1 214	268	13.5	1 637	-	24.2
Bessemer borough, Lawrence County	341	142	743	21.3	36	199	290	12.9	108	-	25.4
Bethany borough, Wayne County	82	39	975	23.9	12	43	258	11.7	22	-	32.5
Bethel township, Armstrong County	317	169	756	19.1	22	148	273	11.2	34	-	29.0
Bethel township, Berks County	785	508	1 064	24.5	166	277	288	10.0-	193	7	21.8
Bethel township, Delaware County	1 761	1 473	1 737	22.3	386	288	459	12.5	92	-	22.5
Bethel township, Fulton County	197	108	800	22.5	20	89	272	10.6	82	1	16.4
Bethel township, Lebanon County	929	643	1 009	25.3	176	286	293	11.7	212	-	18.2
Bethel Park borough, Allegheny County	10 310	6 824	1 141	20.6	2 105	3 486	380	11.6	2 556	86	25.8
Bethlehem city	15 454	9 309	987	22.0	2 223	6 145	347	12.9	11 336	124	26.5
Lehigh County (part)	4 738	2 933	1 017	21.9	767	1 805	358	12.7	3 102	19	25.1
Northampton County (part)	10 716	6 376	974	22.1	1 456	4 340	343	13.0	8 234	105	27.0
Bethlehem township, Northampton County	6 227	4 394	1 265	21.2	1 155	1 833	377	13.4	934	148	25.7
Beurys Lake CDP, Schuylkill County	44	33	725	21.3	11	11	181	10.0-	-	-	-
Big Beaver borough, Beaver County	583	308	821	19.5	51	275	332	13.1	82	-	24.2
Bigler township, Clearfield County	381	175	684	25.3	38	206	239	15.2	46	-	21.3
Biglerville borough, Adams County	260	168	956	23.1	39	92	341	15.5	141	-	19.2
Big Run borough, Jefferson County	186	89	566	19.0	23	97	245	11.1	63	-	25.4
Bingham township, Potter County	75	45	821	24.3	17	30	243	11.0	12	2	14.2
Birdsboro borough, Berks County	1 379	1 000	1 075	22.0	241	379	334	10.2	379	-	21.1
Birmingham township, Chester County	1 298	1 137	2 305	21.2	319	161	684	10.0-	28	-	50.0+
Birmingham borough, Huntingdon County	22	6	750	18.8	2	16	225	10.0	-	-	-
Black township, Somerset County	175	76	600	19.6	12	99	191	13.3	14	-	23.8
Black Creek township, Luzerne County	583	320	837	22.5	83	263	301	13.4	120	-	16.9
Blacklick township, Cambria County	493	219	655	20.0	38	274	232	10.7	75	-	17.6
Black Lick CDP, Indiana County	291	131	721	19.8	38	160	281	12.8	155	-	28.8
Black Lick township, Indiana County	255	122	882	25.8	39	133	303	11.4	38	-	27.5
Blain borough, Perry County	65	43	658	22.8	3	22	219	10.0	23	-	14.6
Blaine township, Washington County	103	64	722	18.8	9	39	227	11.1	18	4	17.5
Blair township, Blair County	1 212	788	989	21.4	236	424	264	10.0-	206	-	22.1
Blairsville borough, Indiana County	975	473	816	25.9	98	502	314	13.3	530	-	23.2
Blakely borough, Lackawanna County	1 814	898	919	19.9	256	916	331	14.9	659	-	22.7
Blanchard CDP, Centre County	145	86	870	22.0	37	59	263	11.2	29	-	23.1
Blawnox borough, Allegheny County	383	227	864	25.5	80	156	320	16.1	420	-	24.3
Bloom township, Clearfield County	100	37	750	26.9	13	63	241	12.8	5	-	16.9
Bloomfield township, Bedford County	207	136	876	21.8	24	71	272	10.7	25	-	14.7
Bloomfield township, Crawford County	340	204	700	21.0	46	136	259	11.1	53	-	21.1
Bloomfield borough, Perry County	242	116	986	24.6	29	126	323	10.0-	112	-	22.9
Blooming Grove township, Pike County	1 148	705	995	25.0	93	443	310	12.2	117	-	25.4
Blooming Valley borough, Crawford County	114	70	730	17.5	14	44	256	10.0-	9	-	10.0-
Bloomsburg town, Columbia County	1 369	729	806	21.1	163	640	288	11.1	2 384	20	29.1
Bloss township, Tioga County	85	34	658	21.7	6	51	232	10.0-	18	-	23.5
Blossburg borough, Tioga County	406	235	769	20.0	69	171	289	14.0	194	-	23.4
Blue Bell CDP, Montgomery County	1 870	1 339	1 871	20.5	363	531	629	10.8	478	-	21.8
Blythe township, Schuylkill County	285	124	574	17.2	19	161	239	10.0-	59	-	21.5
Boalsburg CDP, Centre County	953	658	1 200	22.3	170	295	313	10.0-	292	-	28.6
Boggs township, Armstrong County	185	97	738	23.8	30	88	261	11.3	34	-	22.5
Boggs township, Centre County	565	373	868	21.4	124	192	271	11.0	160	-	22.2
Boggs township, Clearfield County	436	236	703	21.8	63	200	241	11.9	44	-	21.5
Boiling Springs CDP, Cumberland County	777	540	1 310	20.9	178	237	306	10.2	161	-	19.9
Bolivar borough, Westmoreland County	153	57	705	23.8	15	96	313	13.5	16	-	42.5
Bonneauville borough, Adams County	340	246	955	24.1	41	94	323	10.0	126	-	26.8
Boothwyn CDP, Delaware County	1 210	875	1 265	23.5	326	335	432	16.5	708	-	24.3
Boswell borough, Somerset County	287	117	733	20.4	32	170	244	12.7	237	4	27.3
Bowmanstown borough, Carbon County	238	122	900	23.6	38	116	319	13.2	107	3	21.8
Boyertown borough, Berks County	920	616	988	21.3	168	304	334	10.8	796	121	26.9
Brackenridge borough, Allegheny County	991	533	683	18.9	99	458	310	12.8	441	6	21.8
Braddock borough, Allegheny County	518	182	540	17.5	13	336	259	13.9	516	-	32.0
Braddock Hills borough, Allegheny County	565	244	834	21.2	54	321	327	12.9	417	-	23.7
Bradford township, Clearfield County	683	380	634	21.3	76	303	239	10.0-	92	-	31.7
Bradford city, McKean County	1 990	1 165	639	19.6	236	825	266	12.8	1 701	85	27.6
Bradford township, McKean County	1 254	706	818	19.7	164	548	296	11.7	175	-	24.1
Bradfordwoods borough, Allegheny County	424	300	1 691	19.0	98	124	511	10.0-	11	-	36.3
Brady township, Butler County	197	140	950	20.7	50	57	285	12.3	47	-	30.5
Brady township, Clarion County	5	3	575	42.5	-	2	175	10.0-	-	-	-
Brady township, Clearfield County	346	203	723	23.0	67	143	260	13.0	59	-	20.7
Brady township, Huntingdon County	228	112	655	20.5	12	116	217	10.8	19	-	17.5
Brady township, Lycoming County	105	83	907	20.7	26	22	258	10.0-	8	-	17.5
Bradys Bend township, Armstrong County	217	96	600	22.2	8	121	260	10.0-	50	2	25.0
Braintown township, Wyoming County	89	33	730	18.5	11	56	271	13.8	30	-	21.7
Branch township, Schuylkill County	622	271	908	20.4	83	351	297	13.5	43	-	21.5
Branchdale CDP, Schuylkill County	141	55	563	18.6	13	86	213	11.3	20	-	16.7
Brandonville CDP, Schuylkill County	76	25	775	26.3	10	51	261	14.8	14	-	43.3
Bratton township, Mifflin County	263	143	748	23.1	51	120	228	11.7	32	-	22.5
Brecknock township, Berks County	1 156	786	1 237	21.2	227	370	346	10.0-	118	12	15.5
Brecknock township, Lancaster County	1 499	923	1 092	21.1	179	576	320	10.0-	259	7	21.5
Brentwood borough, Allegheny County	2 781	1 716	910	19.9	453	1 065	348	15.6	1 622	-	25.1
Bressler-Enhaut-Oberlin CDP, Dauphin County ..	878	530	848	24.1	118	348	252	11.1	275	-	20.9

Table 32. Mortgage and Rental Cost Characteristics: 2000—Con.

[Data based on a sample (except Tables 65-68). For information on confidentiality protection, coverage, sampling error, and nonsampling error, see Appendix G. For location of definitions, see "How to Use This Census Report"]

State County Place and County Subdivision	Specified owner-occupied housing units								Specified renter-occupied housing units paying cash rent		
	Total	With a mortgage				Not mortgaged			Total	With meals included in rent	Median gross rent as a percentage of household income in 1999
		Total	Median selected monthly owner costs (dollars)	Median selected monthly owner costs as a percentage of household income in 1999	With a second mortgage or home equity loan or both	Total	Median selected monthly owner costs (dollars)	Median selected monthly owner costs as a percentage of household income in 1999			
PLACE AND COUNTY SUBDIVISION—Con.											
Briar Creek borough, Columbia County	70	34	817	19.2	9	36	259	12.5	56	-	29.2
Briar Creek township, Columbia County	770	474	767	20.0	102	296	252	13.5	85	-	22.7
Brickerville CDP, Lancaster County	336	231	925	19.8	49	105	298	10.0-	22	-	17.9
Bridgeport borough, Montgomery County	918	542	1 074	25.3	96	376	304	12.1	960	-	24.2
Bridgeton township, Bucks County	338	199	1 198	23.2	59	139	387	12.1	76	-	25.5
Bridgeville borough, Allegheny County	1 522	834	883	22.9	258	688	310	12.0	859	6	23.2
Bridgewater borough, Beaver County	190	120	915	21.7	34	70	286	12.9	104	2	19.5
Bridgewater township, Susquehanna County	485	269	856	24.3	66	216	285	10.0-	133	2	24.8
Brighton township, Beaver County	2 335	1 497	981	20.4	406	838	331	11.4	252	-	27.8
Brisbin borough, Clearfield County	113	67	744	24.6	20	46	300	16.7	9	-	20.8
Bristol borough, Bucks County	2 088	1 297	1 046	23.2	294	791	383	15.1	1 644	13	27.7
Bristol township, Bucks County	14 547	10 421	1 203	24.2	3 092	4 126	421	14.6	4 530	7	25.0
Brittany Farms-Highlands CDP, Bucks County ..	1 058	772	1 328	22.7	185	286	397	13.9	170	-	18.3
Broad Top township, Bedford County	390	201	621	19.6	45	189	209	10.0-	100	-	14.7
Broad Top City borough, Huntingdon County ..	114	76	715	28.0	4	38	270	15.7	18	-	17.5
Brockway borough, Jefferson County	557	310	692	18.1	62	247	295	11.3	271	9	19.6
Brodheadsville CDP, Monroe County	416	236	1 295	28.1	56	180	359	12.7	89	-	29.3
Brokenstraw township, Warren County	373	189	683	18.0	44	184	249	10.3	121	-	21.2
Brookfield township, Tioga County	48	25	528	14.8	6	23	206	10.0-	22	-	32.5
Brookhaven borough, Delaware County	2 499	1 568	1 098	22.8	392	931	371	13.8	615	-	20.8
Brooklyn township, Susquehanna County	128	76	764	22.3	10	52	292	13.1	25	-	18.8
Brookville borough, Jefferson County	1 028	442	773	19.6	138	586	309	10.1	642	13	23.4
Broomall CDP, Delaware County	3 308	1 949	1 310	24.0	578	1 359	418	12.8	778	-	27.9
Brothersvalley township, Somerset County	475	270	798	22.7	87	205	248	10.0-	66	-	20.8
Brown township, Lycoming County	36	11	917	25.8	3	25	277	10.0-	2	-	37.5
Brown township, Mifflin County	986	528	925	21.2	195	458	293	11.1	226	-	18.8
Brownstown borough, Cambria County	281	130	576	20.7	24	151	255	10.6	47	1	20.4
Brownsville borough, Fayette County	637	332	656	20.6	93	305	257	13.8	564	-	30.1
Brownsville township, Fayette County	267	123	589	17.3	24	144	223	11.7	31	-	37.5
Bruin borough, Butler County	118	56	588	17.9	10	62	250	15.0	45	-	23.2
Brush Creek township, Fulton County	92	49	725	19.9	7	43	259	10.3	22	-	23.5
Brush Valley township, Indiana County	358	203	796	21.2	76	155	242	11.2	68	-	23.8
Bryn Athyn borough, Montgomery County	238	156	1 484	21.3	41	82	540	10.3	85	-	21.7
Bryn Mawr CDP, Montgomery County	365	207	1 286	20.9	40	158	477	15.6	844	19	25.9
Buck township, Luzerne County	93	60	829	22.9	10	33	272	18.1	14	-	17.5
Buckhorn CDP, Columbia County	40	14	850	27.5	4	26	267	11.9	4	-	32.5
Buckingham township, Bucks County	4 601	3 421	1 938	22.6	932	1 180	512	10.1	338	-	28.9
Buckingham township, Wayne County	140	67	854	19.6	20	73	275	12.7	27	-	19.4
Buck Run CDP, Schuylkill County	63	32	585	15.0	9	31	258	11.8	7	-	28.8
Buffalo township, Butler County	1 700	1 073	1 109	21.8	404	627	380	11.6	143	-	19.3
Buffalo township, Perry County	247	171	894	20.1	54	76	271	10.0-	13	-	10.5
Buffalo township, Union County	568	329	855	20.0	85	239	238	10.0-	232	-	19.2
Buffalo township, Washington County	415	300	824	19.7	76	115	237	10.0-	83	-	36.0
Buffington township, Indiana County	220	113	733	21.1	19	107	257	10.1	24	-	32.5
Bullskin township, Fayette County	1 760	975	780	21.2	226	785	230	10.0-	261	-	24.3
Burgettstown borough, Washington County	429	224	781	20.5	42	205	286	12.2	178	-	28.3
Burlington borough, Bradford County	19	7	470	18.8	3	12	229	10.0-	12	-	13.8
Burlington township, Bradford County	86	56	767	23.3	6	30	300	12.0	26	-	21.3
Burnham borough, Mifflin County	590	352	649	18.3	69	238	239	13.6	201	-	24.5
Burnside township, Centre County	99	47	745	24.4	16	52	246	10.0-	2	-	50.0+
Burnside borough, Clearfield County	71	32	500	28.8	9	39	268	13.8	21	2	23.9
Burnside township, Clearfield County	177	80	673	18.2	15	97	224	10.0-	32	-	19.6
Burrell township, Armstrong County	119	57	725	21.5	16	62	254	10.6	14	-	25.0
Burrell township, Indiana County	897	457	817	22.5	149	440	313	12.4	318	-	26.7
Bushkill township, Northampton County	1 831	1 354	1 307	22.9	396	477	355	11.0	114	-	18.4
Butler township, Adams County	506	322	982	23.4	121	184	317	11.7	118	-	17.1
Butler city, Butler County	2 763	1 739	738	20.4	521	1 024	270	12.1	3 614	14	25.9
Butler township, Butler County	5 200	2 817	929	20.1	796	2 383	292	11.2	1 444	24	25.0
Butler township, Luzerne County	2 003	1 250	1 018	22.2	334	753	335	12.0	209	-	14.5
Butler township, Schuylkill County	1 180	652	785	21.6	146	528	305	12.8	76	-	24.2
Cadogan township, Armstrong County	129	37	623	14.3	8	92	246	13.6	26	-	22.5
Caernarvon township, Berks County	590	409	1 233	22.6	71	181	344	11.7	202	-	20.0
Caernarvon township, Lancaster County	755	406	1 094	22.3	119	349	300	10.0-	154	10	18.6
California borough, Washington County	870	489	713	18.6	55	381	271	13.1	853	-	32.3
Callensburg borough, Clarion County	54	22	625	25.0	10	32	209	10.0-	20	-	32.5
Callery borough, Butler County	103	75	858	21.3	26	28	275	12.5	24	-	30.0
Callimont borough, Somerset County	8	4	900	20.0	-	4	350	10.0-	6	-	10.0-
Caln township, Chester County	3 039	2 441	1 204	21.1	571	598	403	12.2	1 134	-	22.4
Calumet-Norvelt CDP, Westmoreland County ..	558	268	764	20.7	109	290	222	11.5	50	-	16.4
Cambria township, Cambria County	1 357	707	798	21.8	125	650	282	11.6	217	-	20.9
Cambridge township, Crawford County	278	179	950	21.7	83	99	271	11.3	45	-	24.5
Cambridge Springs borough, Crawford County ...	380	227	731	21.8	43	153	306	11.3	275	-	23.4
Campbelltown CDP, Lebanon County	647	540	1 038	20.6	102	107	330	10.0-	136	-	22.6
Camp Hill borough, Cumberland County	2 418	1 479	1 104	21.2	404	939	341	10.1	776	5	21.7
Canaan township, Wayne County	151	79	756	18.9	20	72	239	10.5	25	-	21.8
Canadohta Lake CDP, Crawford County	164	79	654	18.6	18	85	258	10.5	29	-	31.3
Canal township, Venango County	128	80	678	18.4	17	48	267	10.0-	12	-	35.0
Canoe township, Indiana County	319	143	551	17.9	9	176	250	11.6	47	-	29.6
Canonsburg borough, Washington County	2 131	1 173	801	20.6	334	958	267	11.5	1 438	8	23.0
Canton borough, Bradford County	328	193	703	21.0	34	135	308	12.4	337	9	25.1
Canton township, Bradford County	314	161	765	20.3	31	153	241	10.3	92	2	22.7

Table 32. Mortgage and Rental Cost Characteristics: 2000—Con.

[Data based on a sample (except Tables 65-68). For information on confidentiality protection, coverage, sampling error, and nonsampling error, see Appendix G. For location of definitions, see "How to Use This Census Report"]

State County Place and County Subdivision	Specified owner-occupied housing units								Specified renter-occupied housing units paying cash rent		
	With a mortgage				Not mortgaged				Total	With meals included in rent	Median gross rent as a percentage of household income in 1999
	Total	Median selected monthly owner costs (dollars)	Median selected monthly owner costs as a percentage of household income in 1999	With a second mortgage or home equity loan or both	Total	Median selected monthly owner costs (dollars)	Median selected monthly owner costs as a percentage of household income in 1999				
PLACE AND COUNTY SUBDIVISION—Con.											
Canton township, Washington County	2 040	1 245	807	19.2	305	795	257	11.3	530	13	25.7
Carbon township, Huntingdon County	91	65	722	19.3	15	26	250	17.5	26	-	30.0
Carbondale city, Lackawanna County	2 174	1 160	885	22.8	370	1 014	319	14.1	1 496	22	26.0
Carbondale township, Lackawanna County	277	149	887	21.9	42	128	312	12.6	71	-	23.5
Carlisle borough, Cumberland County	3 459	2 242	939	20.8	528	1 217	320	10.0-	3 621	11	25.7
Carmichaels borough, Greene County	142	93	661	20.8	14	49	281	12.5	62	-	20.8
Carnegie borough, Allegheny County	1 893	1 048	917	21.3	273	845	360	14.1	1 860	7	24.3
Carnot-Moon CDP, Allegheny County	2 136	1 359	1 183	20.7	328	777	414	11.3	1 762	8	20.7
Carroll township, Perry County	886	603	996	21.9	165	283	253	10.0-	184	-	19.2
Carroll township, Washington County	1 911	949	852	20.1	323	962	325	12.6	140	-	26.1
Carroll township, York County	1 340	989	1 321	21.7	329	351	337	12.0	189	-	17.3
Carrolltown borough, Cambria County	304	112	667	15.4	17	192	293	14.1	58	-	23.2
Carroll Valley borough, Adams County	1 035	890	1 116	23.6	242	145	346	13.6	88	-	23.6
Cascade township, Lycoming County	73	50	847	20.3	11	23	338	21.3	4	-	17.5
Cashtown-McKnightstown CDP, Adams County	207	154	1 073	20.0	31	53	315	14.6	68	-	18.6
Cass township, Huntingdon County	193	96	850	21.4	19	97	226	10.0-	30	-	17.2
Cass township, Schuylkill County	608	225	720	19.7	44	383	249	12.7	65	2	16.9
Cassandra borough, Cambria County	25	7	730	17.5	-	18	275	10.0-	9	-	10.0-
Casselton borough, Somerset County	32	17	675	17.9	-	15	181	18.8	-	-	-
Cassville borough, Huntingdon County	28	16	660	17.9	4	12	217	15.0	11	-	26.3
Castanea township, Clinton County	317	168	763	21.7	56	149	307	16.3	111	-	20.4
Castanea CDP, Clinton County	310	161	761	21.8	56	149	307	16.3	110	-	20.6
Castle Shannon borough, Allegheny County	2 418	1 442	903	20.3	373	976	368	14.1	1 331	10	22.8
Catasauqua borough, Lehigh County	1 675	1 224	897	21.2	355	451	319	12.5	811	18	24.1
Catawissa borough, Columbia County	358	171	702	18.8	49	187	241	11.6	268	2	22.4
Catawissa township, Columbia County	258	160	820	20.2	32	98	244	10.0-	9	-	47.5
Catharine township, Blair County	174	69	825	21.0	14	105	265	10.0-	20	-	21.3
Cecil township, Washington County	3 004	2 019	1 062	21.6	638	985	298	10.3	389	-	25.1
Cecil-Bishop CDP, Washington County	723	519	1 097	22.6	179	204	341	11.5	137	-	31.5
Center township, Beaver County	3 211	1 876	1 090	20.4	586	1 335	359	11.8	747	-	22.6
Center township, Butler County	2 029	1 298	934	19.7	406	731	312	11.2	613	87	26.4
Center township, Greene County	178	101	643	19.9	13	77	219	12.6	71	-	18.9
Center township, Indiana County	1 307	568	679	20.2	105	739	258	11.3	311	-	29.0
Center township, Snyder County	352	237	808	23.2	54	115	251	10.0-	104	-	23.9
Centerport borough, Berks County	71	45	1 035	19.8	14	26	350	12.2	48	-	23.3
Centerville borough, Crawford County	46	19	763	24.6	2	27	219	10.8	27	-	24.1
Centerville borough, Washington County	1 050	483	748	19.5	156	567	248	11.7	118	-	20.2
Central City borough, Somerset County	376	158	603	20.6	41	218	249	13.8	87	-	22.8
Centralia borough, Columbia County	4	-	-	-	-	4	225	10.0	-	-	-
Centre township, Berks County	849	659	1 179	22.1	219	190	302	13.3	137	-	23.2
Centre township, Perry County	459	315	931	21.6	76	144	270	10.0-	99	2	22.3
Centre Hall borough, Centre County	327	164	918	22.6	43	163	326	12.0	122	-	25.0
Ceres township, McKean County	159	85	610	18.3	23	74	218	10.0-	36	-	27.1
Chadds Ford township, Delaware County	900	695	1 911	19.9	185	205	527	10.9	156	6	36.7
Chalfant borough, Allegheny County	285	165	745	21.4	33	120	294	14.1	95	-	20.1
Chalfont borough, Bucks County	1 079	838	1 369	23.0	198	241	447	13.2	232	-	23.6
Chambersburg borough, Franklin County	3 495	1 901	797	19.5	544	1 594	237	10.0-	3 709	147	22.4
Chanceford township, York County	1 364	970	958	21.4	299	394	256	10.0-	138	18	24.7
Chapman township, Clinton County	307	128	636	20.4	28	179	250	13.4	38	-	19.2
Chapman borough, Northampton County	59	43	835	22.5	18	16	264	10.0-	14	-	21.3
Chapman township, Snyder County	227	109	694	22.9	15	118	211	10.9	48	-	20.0
Charleroi borough, Washington County	1 100	554	588	20.6	88	546	248	13.0	909	-	26.7
Charleston township, Tioga County	470	309	748	20.0	53	161	241	10.5	143	-	25.3
Charlestown township, Chester County	1 127	909	1 783	20.3	192	218	474	10.5	86	-	26.9
Chartiers township, Washington County	2 034	1 025	880	21.5	345	1 009	285	11.3	282	-	21.7
Chatham township, Tioga County	70	46	736	21.7	14	24	222	11.3	7	-	43.0
Cheltenham township, Montgomery County	8 257	5 664	1 576	22.7	1 466	2 593	628	12.4	4 916	6	24.0
Cherry township, Butler County	148	104	774	23.2	28	44	300	12.1	26	-	21.0
Cherry township, Sullivan County	340	175	698	18.8	22	165	248	13.6	61	2	19.1
Cherry Grove township, Warren County	44	23	707	16.3	5	21	198	11.9	-	-	-
Cherryhill township, Indiana County	608	335	772	19.9	106	273	275	10.5	78	-	20.5
Cherry Ridge township, Wayne County	392	215	913	22.8	34	177	293	10.3	74	-	28.4
Cherry Tree borough, Indiana County	98	39	513	14.4	8	59	249	12.1	36	-	27.5
Cherrytree township, Venango County	256	137	602	20.0	14	119	233	11.8	45	-	16.4
Cherry Valley borough, Butler County	10	4	1 125	35.0	-	6	325	10.0-	5	-	25.8
Chest township, Cambria County	75	40	825	17.8	12	35	263	10.0-	-	-	-
Chest township, Clearfield County	77	38	625	21.0	3	39	248	13.1	15	-	30.8
Chester city, Delaware County	5 757	3 380	787	24.0	757	2 377	332	15.6	6 513	134	29.6
Chester township, Delaware County	946	737	879	21.6	202	209	341	14.1	642	-	29.4
Chesterbrook CDP, Chester County	1 588	1 278	1 472	20.6	217	310	562	10.0-	433	-	21.3
Chester Heights borough, Delaware County	745	621	1 335	22.0	105	124	557	13.0	267	-	19.1
Chester Hill borough, Clearfield County	207	102	773	19.7	35	105	285	14.6	97	-	26.7
Chester Township CDP, Delaware County	946	737	879	21.6	202	209	341	14.1	642	-	29.4
Chestnuthill township, Monroe County	3 746	2 875	1 161	24.1	743	871	358	14.0	549	-	31.9
Chest Springs borough, Cambria County	38	11	1 125	18.9	2	27	243	14.6	7	-	36.5
Cheswick borough, Allegheny County	683	338	895	20.8	83	345	342	14.2	115	-	20.8
Chevy Chase Heights CDP, Indiana County	262	152	1 107	24.4	46	110	340	10.2	217	-	48.3
Chicora borough, Butler County	268	120	671	20.8	27	148	274	10.0-	99	-	22.9
Chippewa township, Beaver County	2 151	1 390	1 058	19.7	471	761	372	12.2	500	-	22.1
Chococut township, Susquehanna County	165	100	860	22.5	22	65	303	10.0-	43	-	22.8
Christiana borough, Lancaster County	245	159	1 055	21.6	44	86	327	10.0-	105	-	20.3

Table 32. Mortgage and Rental Cost Characteristics: 2000—Con.

[Data based on a sample (except Tables 65-68). For information on confidentiality protection, coverage, sampling error, and nonsampling error, see Appendix G. For location of definitions, see "How to Use This Census Report"]

State County Place and County Subdivision	Specified owner-occupied housing units								Specified renter-occupied housing units paying cash rent		
	With a mortgage				Not mortgaged				Total	With meals included in rent	Median gross rent as a percentage of household income in 1999
	Total	Median selected monthly owner costs (dollars)	Median selected monthly owner costs as a percentage of household income in 1999	With a second mortgage or home equity loan or both	Total	Median selected monthly owner costs (dollars)	Median selected monthly owner costs as a percentage of household income in 1999				
PLACE AND COUNTY SUBDIVISION—Con.											
Churchill borough, Allegheny County	1 432	827	1 352	20.9	172	605	474	11.4	27	-	18.9
Churchville CDP, Bucks County	1 300	1 011	1 823	22.2	360	289	559	12.1	5	-	37.5
Clairton city, Allegheny County	2 343	1 162	644	20.4	340	1 181	273	13.0	1 125	6	28.4
Clara township, Potter County	17	15	721	25.6	3	2	125	50.0+	4	-	10.0
Clarence CDP, Centre County	159	95	757	23.2	17	64	244	11.7	6	-	18.8
Clarendon borough, Warren County	157	81	612	22.5	15	76	225	13.0	28	-	18.3
Clarion borough, Clarion County	684	349	740	17.6	42	335	272	12.1	1 244	-	28.7
Clarion township, Clarion County	471	251	819	20.0	54	220	286	10.0-	437	-	27.3
Clark borough, Mercer County	180	128	900	18.5	44	52	300	10.0-	9	-	14.5
Clarks Green borough, Lackawanna County	531	324	1 327	21.0	81	207	434	11.7	52	-	18.3
Clarks Summit borough, Lackawanna County	1 495	848	1 109	20.2	340	647	372	12.6	560	-	25.3
Clarksville borough, Greene County	57	27	613	18.5	8	30	281	14.2	15	-	25.8
Clay township, Butler County	408	251	779	22.7	54	157	282	11.0	74	-	23.5
Clay township, Huntingdon County	152	83	685	21.8	15	69	215	11.3	18	1	32.5
Clay township, Lancaster County	1 020	730	1 016	21.0	172	290	293	10.0-	187	-	25.1
Claysburg CDP, Blair County	349	148	714	23.4	35	201	236	11.0	192	-	23.9
Claysville borough, Washington County	154	84	792	18.6	28	70	306	12.2	61	-	22.5
Clearfield township, Butler County	430	242	917	22.6	64	188	280	11.1	81	-	16.5
Clearfield township, Cambria County	320	197	753	20.5	40	123	272	11.3	40	-	20.8
Clearfield borough, Clearfield County	1 586	875	760	18.7	347	711	271	12.6	1 164	-	24.5
Cleona borough, Lebanon County	643	411	848	19.8	101	232	298	11.3	193	-	21.0
Cleveland township, Columbia County	197	115	831	22.4	30	82	273	11.1	22	-	16.7
Clifford township, Susquehanna County	461	283	959	21.8	77	178	290	14.1	101	-	24.0
Clifton township, Lackawanna County	281	193	973	24.7	40	88	366	10.0	54	-	18.1
Clifton Heights borough, Delaware County	1 553	997	1 006	22.0	218	556	366	14.0	925	-	28.6
Clinton township, Butler County	616	410	1 056	23.8	133	206	269	10.0-	98	4	19.3
Clinton township, Lycoming County	562	313	866	21.5	76	249	276	11.4	141	-	23.8
Clinton township, Venango County	128	50	645	20.0	8	78	248	11.7	14	-	13.0
Clinton township, Wayne County	451	229	874	23.9	64	222	263	12.9	57	-	23.5
Clinton township, Wyoming County	270	193	1 111	21.8	48	77	325	12.6	59	-	18.3
Clintonville borough, Venango County	66	39	705	19.2	4	27	306	13.8	70	-	25.7
Clover township, Jefferson County	96	35	588	23.4	6	61	230	10.0-	19	-	21.3
Clymer borough, Indiana County	403	178	641	17.2	50	225	224	14.7	207	-	29.7
Clymer township, Tioga County	93	32	727	25.0	7	61	238	13.3	20	-	32.5
Coal township, Northumberland County	2 788	1 278	570	18.5	297	1 510	224	13.0	596	5	24.0
Coal Center borough, Washington County	35	12	650	18.3	-	23	280	23.5	26	-	26.3
Coaldale borough, Bedford County	20	8	550	25.0	-	12	225	12.5	18	-	22.5
Coaldale borough, Schuylkill County	735	275	644	22.8	49	460	248	12.5	211	-	32.4
Coalmont borough, Huntingdon County	38	21	731	16.3	6	17	222	13.1	10	-	12.5
Coalport borough, Clearfield County	121	49	725	21.5	12	72	293	10.0-	65	-	22.5
Coatesville city, Chester County	1 785	1 078	1 043	25.2	255	707	328	15.9	2 014	15	28.4
Coburn CDP, Centre County	33	25	850	24.6	9	8	275	12.5	9	-	16.9
Cochranon borough, Crawford County	316	182	700	19.5	50	134	305	12.7	114	-	22.5
Codus township, York County	805	535	1 106	25.1	190	270	274	10.0-	152	6	19.1
Cogan House township, Lycoming County	135	73	843	23.8	21	62	239	10.3	15	-	28.5
Cokeburg borough, Washington County	213	73	617	19.4	20	140	223	10.0	51	2	25.8
Cold Spring township, Lebanon County	7	7	1 375	22.5	7	-	-	-	4	-	12.5
Colebrook township, Clinton County	35	8	767	21.0	-	27	216	10.0-	7	-	14.2
Colebrookdale township, Berks County	1 565	1 038	1 136	22.0	317	527	340	10.0-	228	-	25.7
Colerain township, Bedford County	208	115	797	23.4	24	93	268	10.6	39	-	21.6
Colerain township, Lancaster County	509	360	1 061	23.1	90	149	318	10.0-	110	-	20.0
College township, Centre County	2 005	1 403	1 077	21.5	374	602	357	10.0-	720	31	26.0
Collegeville borough, Montgomery County	998	785	1 669	19.6	225	213	432	10.0-	364	-	23.7
Colley township, Sullivan County	110	36	578	20.0	2	74	204	14.5	10	-	25.0
Collier township, Allegheny County	1 592	908	1 151	23.5	238	684	337	13.9	186	-	20.7
Collingdale borough, Delaware County	2 104	1 370	942	22.4	330	734	361	14.6	916	-	25.5
Colonial Park CDP, Dauphin County	2 848	1 851	1 010	22.7	566	997	320	10.4	3 043	-	23.3
Columbia township, Bradford County	142	69	764	21.3	17	73	242	10.0-	44	-	23.8
Columbia borough, Lancaster County	2 435	1 569	840	22.0	344	866	312	12.3	1 613	61	25.3
Columbus township, Warren County	368	216	792	21.2	53	152	305	11.3	62	-	18.4
Colver CDP, Cambria County	328	108	550	25.0	9	220	274	14.3	51	-	36.8
Colwyn borough, Delaware County	556	367	841	24.1	43	189	351	15.7	269	-	45.0
Commodore CDP, Indiana County	87	49	495	17.5	5	38	233	12.5	22	-	45.0
Concord township, Butler County	198	123	780	17.2	31	75	323	10.0-	59	-	21.7
Concord township, Delaware County	3 009	2 187	1 890	22.3	522	822	612	13.0	157	-	19.6
Concord township, Erie County	178	123	793	18.9	27	55	252	10.8	24	-	30.0
Conemaugh township, Cambria County	663	297	709	22.1	64	366	261	11.6	60	-	17.7
Conemaugh township, Indiana County	487	229	828	25.5	57	258	274	11.3	93	-	21.7
Conemaugh township, Somerset County	1 913	922	718	20.5	220	991	255	12.7	335	42	23.7
Conestoga township, Lancaster County	865	584	1 017	20.6	163	281	322	10.2	192	-	21.3
Conewago township, Adams County	1 622	1 083	961	22.8	286	539	308	11.5	325	-	19.6
Conewago township, Dauphin County	634	412	1 254	19.4	113	222	392	10.0-	142	-	17.0
Conewago township, York County	1 070	695	1 060	25.6	223	375	327	12.1	262	7	21.7
Conewango township, Warren County	896	457	834	19.7	142	439	295	10.0-	224	-	19.8
Confluence borough, Somerset County	188	107	680	24.8	20	81	227	13.4	75	-	30.3
Conneaut township, Crawford County	193	101	650	18.6	13	92	225	11.3	40	-	25.0
Conneaut township, Erie County	234	140	696	19.7	38	94	250	10.6	77	-	19.4
Conneaut Lake borough, Crawford County	178	105	662	19.1	33	73	313	14.1	109	3	22.6
Conneaut Lakeshore CDP, Crawford County	725	468	863	22.6	127	257	322	12.5	224	-	19.9
Conneautville borough, Crawford County	217	128	675	17.7	51	89	275	12.0	101	-	22.4
Connellsville city, Fayette County	1 776	1 046	710	22.3	302	730	249	12.5	1 898	8	24.9

Table 32. Mortgage and Rental Cost Characteristics: 2000—Con.

[Data based on a sample (except Tables 65-68). For information on confidentiality protection, coverage, sampling error, and nonsampling error, see Appendix G. For location of definitions, see "How to Use This Census Report"]

State County Place and County Subdivision	Specified owner-occupied housing units								Specified renter-occupied housing units paying cash rent			
	Total	With a mortgage				Not mortgaged				Total	With meals included in rent	Median gross rent as a percentage of household income in 1999
		Total	Median selected monthly owner costs (dollars)	Median selected monthly owner costs as a percentage of household income in 1999	With a second mortgage or home equity loan or both	Total	Median selected monthly owner costs (dollars)	Median selected monthly owner costs as a percentage of household income in 1999				
PLACE AND COUNTY SUBDIVISION—Con.												
Connellsville township, Fayette County	633	304	689	16.7	67	329	213	10.0-	159	-	17.9	
Connoquenessing borough, Butler County	139	92	946	20.9	22	47	319	10.9	16	-	32.5	
Connoquenessing township, Butler County	769	478	942	22.4	121	291	246	10.0-	128	-	14.2	
Conoy township, Lancaster County	674	499	1 053	23.6	182	175	318	10.0-	164	-	18.6	
Conshohocken borough, Montgomery County	1 876	1 202	1 096	22.7	327	674	373	15.6	1 248	14	20.3	
Conway borough, Beaver County	722	420	766	19.7	115	302	293	10.7	238	-	28.3	
Conyngam township, Columbia County	274	125	658	20.6	33	149	219	11.3	30	-	23.8	
Conyngam borough, Luzerne County	585	322	1 149	20.9	95	263	443	12.2	139	-	26.4	
Conyngam township, Luzerne County	362	148	745	22.2	36	214	304	12.8	126	-	23.4	
Cook township, Westmoreland County	455	250	736	19.4	66	205	260	10.0-	41	4	18.5	
Cooke township, Cumberland County	38	31	1 183	26.6	10	7	275	10.0-	3	-	17.5	
Coolbaugh township, Monroe County	3 855	3 136	1 021	24.4	445	719	338	14.2	887	-	28.9	
Coolspring township, Mercer County	493	272	994	24.8	90	221	348	10.0-	101	-	32.8	
Cooper township, Clearfield County	686	329	717	23.3	71	357	239	11.1	79	-	23.0	
Cooper township, Montour County	165	103	894	23.7	22	62	294	10.0-	40	-	35.8	
Coopersburg borough, Lehigh County	656	410	1 167	22.6	145	246	419	15.8	283	-	26.5	
Cooperstown borough, Venango County	165	103	632	18.4	12	62	242	11.1	8	-	28.3	
Coplay borough, Lehigh County	1 043	537	869	20.7	118	506	276	12.4	328	-	20.5	
Coraopolis borough, Allegheny County	1 495	863	820	21.4	212	632	307	11.7	1 218	7	23.7	
Complanter township, Venango County	793	442	746	18.1	84	351	270	11.1	106	-	22.2	
Cornwall borough, Lebanon County	983	654	1 159	21.9	244	329	352	10.2	118	-	18.9	
Cornwells Heights-Eddington CDP, Bucks County	930	574	1 222	22.4	151	356	382	13.4	230	-	19.7	
Corry city, Erie County	1 409	898	707	18.9	190	511	294	11.8	964	-	24.1	
Corsica borough, Jefferson County	84	47	637	18.5	4	37	272	11.3	33	-	30.8	
Corydon township, McKean County	72	45	646	19.0	12	27	191	10.0-	8	-	35.0	
Coudersport borough, Potter County	530	357	810	19.6	108	173	278	10.0-	359	-	22.2	
Courtdale borough, Luzerne County	227	116	820	21.4	33	111	338	12.8	40	-	20.0	
Covington township, Clearfield County	141	64	813	18.4	23	77	246	10.0-	18	-	15.0	
Covington township, Lackawanna County	458	295	998	22.7	59	163	343	11.7	103	-	26.9	
Covington township, Tioga County	150	101	716	25.2	24	49	238	12.3	34	-	30.0	
Cowanshannock township, Armstrong County	625	303	669	22.7	64	322	246	11.9	113	-	23.7	
Crabtree CDP, Westmoreland County	107	48	772	17.7	-	59	267	14.2	51	-	20.9	
Crafton borough, Allegheny County	1 356	925	955	21.1	279	431	356	14.5	1 472	-	22.9	
Cranberry township, Butler County	6 161	5 382	1 358	21.1	1 523	779	345	10.0-	1 243	225	20.2	
Cranberry township, Venango County	1 633	790	673	18.1	177	843	253	10.0-	470	-	23.9	
Cranesville borough, Erie County	125	80	740	19.5	13	45	249	10.0-	29	-	26.9	
Crawford township, Clinton County	203	121	755	19.9	20	82	264	10.0-	16	-	32.5	
Creekside borough, Indiana County	99	46	813	20.7	14	53	272	13.1	36	-	37.9	
Crescent township, Allegheny County	665	473	936	20.6	87	192	337	14.6	97	-	18.4	
Cresson borough, Cambria County	417	217	686	18.7	31	200	269	14.1	250	6	29.9	
Cresson township, Cambria County	595	325	797	18.7	75	270	284	12.9	222	-	23.5	
Cressona borough, Schuylkill County	441	235	754	19.6	54	206	299	11.7	169	2	20.6	
Cromwell township, Huntingdon County	235	145	672	18.9	14	90	223	10.0-	40	-	20.0	
Cross Creek township, Washington County	326	177	742	20.8	57	149	226	10.0-	92	-	23.4	
Cross Roads borough, York County	127	98	1 301	24.7	35	29	275	14.6	14	-	19.2	
Croydon CDP, Bucks County	2 584	1 916	1 148	23.9	436	668	397	14.7	1 036	-	21.8	
Croyle township, Cambria County	544	254	688	23.4	59	290	250	10.4	63	-	18.4	
Cumberland township, Adams County	1 354	778	1 155	23.0	285	576	322	10.0-	326	-	23.4	
Cumberland township, Greene County	1 509	650	692	18.5	141	859	275	12.3	602	-	29.5	
Cumberland Valley township, Bedford County	324	177	696	21.3	37	147	221	10.0-	41	-	17.2	
Cummings township, Lycoming County	106	41	810	17.8	18	65	264	11.9	18	-	17.5	
Cumru township, Berks County	3 803	2 517	1 160	22.3	919	1 286	382	12.4	1 717	-	21.7	
Curtin township, Centre County	75	44	740	20.0	12	31	268	13.4	7	-	26.3	
Curtisville CDP, Allegheny County	303	155	790	22.7	60	148	254	10.8	67	-	42.8	
Curwensville borough, Clearfield County	652	392	735	22.6	113	260	311	13.2	301	9	27.1	
Cussewago township, Crawford County	172	111	763	21.5	36	61	268	11.2	35	-	16.0	
Daisytown borough, Cambria County	107	46	560	19.1	11	61	244	11.6	7	-	21.3	
Dale borough, Cambria County	281	134	557	17.4	32	147	268	12.5	364	-	24.3	
Dallas borough, Luzerne County	778	460	1 039	21.3	114	318	326	13.1	178	16	19.2	
Dallas township, Luzerne County	1 968	1 340	1 132	19.5	448	628	371	11.7	531	9	21.9	
Dallastown borough, York County	863	592	842	21.4	158	271	295	11.8	681	34	22.8	
Dalton borough, Lackawanna County	368	238	1 128	21.8	74	130	347	11.3	62	-	20.5	
Damascus township, Wayne County	769	462	868	26.1	134	307	280	14.5	101	-	27.5	
Danville borough, Montour County	944	546	753	22.9	134	398	244	12.5	1 085	28	19.9	
Darby borough, Delaware County	2 046	1 317	800	23.6	251	729	339	14.2	1 201	-	28.9	
Darby township, Delaware County	2 853	1 739	981	23.3	375	1 114	363	16.3	702	5	25.1	
Darby Township CDP, Delaware County	2 853	1 739	981	23.3	375	1 114	363	16.3	702	5	25.1	
Darlington borough, Beaver County	71	31	738	21.3	4	40	230	13.5	35	-	19.6	
Darlington township, Beaver County	383	184	800	19.9	44	199	285	10.2	90	-	19.1	
Daugherty township, Beaver County	972	545	979	20.7	231	427	329	11.4	81	-	20.2	
Dauphin borough, Dauphin County	250	147	865	19.3	22	103	288	11.4	47	-	23.8	
Davidson township, Sullivan County	147	71	623	24.2	12	76	224	11.4	25	-	50.0+	
Davidsville CDP, Somerset County	376	186	790	20.0	54	190	313	11.4	17	-	50.0+	
Dawson borough, Fayette County	125	57	613	17.2	19	68	195	10.6	34	-	21.5	
Dayton borough, Armstrong County	161	73	670	20.5	20	88	310	12.8	36	-	26.4	
Dean township, Cambria County	124	53	738	21.9	8	71	258	13.8	7	-	17.5	
Decatur township, Clearfield County	715	346	766	20.8	94	369	265	11.9	110	-	29.5	
Decatur township, Mifflin County	604	373	745	20.0	100	231	237	10.0-	98	-	16.1	
Deemston borough, Washington County	204	94	771	20.4	24	110	236	11.6	10	-	17.5	
Deer Creek township, Mercer County	49	20	750	20.0	8	29	228	10.0-	3	-	50.0+	

Table 32. Mortgage and Rental Cost Characteristics: 2000—Con.

[Data based on a sample (except Tables 65-68). For information on confidentiality protection, coverage, sampling error, and nonsampling error, see Appendix G. For location of definitions, see "How to Use This Census Report"]

State County Place and County Subdivision	Specified owner-occupied housing units								Specified renter-occupied housing units paying cash rent		
	Total	With a mortgage				Not mortgaged			Total	With meals included in rent	Median gross rent as a percentage of household income in 1999
		Total	Median selected monthly owner costs (dollars)	Median selected monthly owner costs as a percentage of household income in 1999	With a second mortgage or home equity loan or both	Total	Median selected monthly owner costs (dollars)	Median selected monthly owner costs as a percentage of household income in 1999			
PLACE AND COUNTY SUBDIVISION—Con.											
Deerfield township, Tioga County	68	26	700	19.2	6	42	225	10.0-	35	-	17.5
Deerfield township, Warren County	66	26	740	23.6	8	40	219	10.0-	7	-	11.5
Deer Lake borough, Schuylkill County	194	131	1 034	24.8	47	63	365	12.5	6	-	17.5
Delano CDP, Schuylkill County	141	49	650	17.7	15	92	249	13.3	15	-	21.3
Delano township, Schuylkill County	177	59	661	19.0	19	118	253	13.2	17	-	14.6
Delaware township, Juniata County	317	170	757	21.3	52	147	196	10.0-	67	-	14.9
Delaware township, Mercer County	450	260	815	19.3	50	190	261	11.7	34	-	13.5
Delaware township, Northumberland County	776	540	897	24.0	129	236	272	11.1	276	-	18.4
Delaware township, Pike County	1 877	1 512	983	24.7	362	365	338	17.7	245	4	30.8
Delaware Water Gap borough, Monroe County ..	124	85	992	23.4	11	39	390	14.6	202	-	26.9
Delmar township, Tioga County	420	262	803	21.2	69	158	257	10.0-	100	4	19.4
Delmont borough, Westmoreland County	671	454	1 052	20.3	155	217	288	12.3	321	-	23.4
Delta borough, York County	167	102	980	23.7	25	65	360	11.3	91	-	25.6
Dennison township, Luzerne County	245	143	927	20.5	46	102	262	13.9	17	-	15.4
Denver borough, Lancaster County	850	586	1 017	22.3	115	264	313	12.5	328	-	22.9
Derry township, Dauphin County	5 000	3 226	1 376	19.3	821	1 774	402	11.6	3 165	224	23.8
Derry township, Mifflin County	1 989	1 038	832	19.3	279	951	279	11.4	487	-	19.3
Derry township, Montour County	160	109	950	20.5	43	51	244	10.0-	49	-	18.6
Derry borough, Westmoreland County	775	431	775	21.3	111	344	292	14.5	354	-	24.6
Derry township, Westmoreland County	3 378	1 826	805	22.2	563	1 552	256	11.7	804	16	19.7
Devon-Berwyn CDP, Chester County	1 490	1 066	1 636	20.8	235	424	591	12.9	455	25	25.6
Dickinson township, Cumberland County	1 140	759	1 120	21.7	244	381	276	10.0-	155	-	19.7
Dickson City borough, Lackawanna County	1 551	633	832	19.8	123	918	282	13.8	775	15	23.8
Dicksonville CDP, Indiana County	95	24	492	14.6	6	71	213	10.0-	58	-	17.6
Dillsburg borough, York County	451	294	959	22.8	63	157	307	10.7	315	4	26.3
Dimock township, Susquehanna County	206	107	835	23.8	25	99	248	14.0	64	-	25.6
Dingman township, Pike County	2 533	2 088	1 202	24.7	436	445	410	13.1	265	11	36.3
District township, Berks County	315	237	1 188	23.1	76	78	373	10.4	53	-	19.3
Donaldson CDP, Schuylkill County	105	50	675	18.1	7	55	254	12.7	13	-	24.4
Donegal township, Butler County	333	188	832	20.0	49	145	281	10.0-	54	-	20.0
Donegal township, Washington County	444	242	800	20.3	63	202	243	10.0-	102	-	20.3
Donegal borough, Westmoreland County	33	12	950	21.7	2	21	288	15.6	27	-	32.5
Donegal township, Westmoreland County	432	196	786	27.6	37	236	264	13.0	56	-	20.6
Donora borough, Washington County	1 530	609	617	18.9	159	921	234	11.1	738	19	25.2
Dormont borough, Allegheny County	2 184	1 410	939	19.8	514	774	350	12.6	1 690	-	22.4
Dorrance township, Luzerne County	486	318	920	20.6	102	168	265	10.7	40	-	19.3
Douglass township, Berks County	877	614	1 173	24.3	224	263	307	11.7	147	-	20.7
Douglass township, Montgomery County	2 310	1 747	1 278	21.8	588	563	339	12.4	638	-	22.9
Dover borough, York County	426	317	948	23.1	89	109	307	10.0-	322	-	22.1
Dover township, York County	4 732	3 465	1 012	22.2	1 016	1 267	307	11.0	980	9	23.9
Downingtown borough, Chester County	1 475	1 088	1 151	23.5	292	387	426	14.0	1 370	7	26.4
Doylestown borough, Bucks County	1 690	1 210	1 362	22.3	327	480	403	11.4	1 976	228	30.0
Doylestown township, Bucks County	4 472	3 291	1 787	20.3	858	1 181	540	10.0-	937	301	29.3
Dravosburg borough, Allegheny County	531	308	676	18.1	75	223	276	11.5	333	14	19.6
Dreher township, Wayne County	274	157	873	24.9	27	117	231	11.7	51	-	26.4
Drexel Hill CDP, Delaware County	7 434	4 817	1 271	22.0	1 132	2 617	464	13.8	4 057	-	26.4
Driftwood borough, Cameron County	29	21	725	41.0	5	8	175	18.3	4	-	25.0
Drumore township, Lancaster County	407	270	1 046	22.6	78	137	267	10.0-	95	-	20.2
Dublin borough, Bucks County	310	257	1 327	24.1	71	53	453	14.0	482	-	24.4
Dublin township, Fulton County	236	120	750	21.9	30	116	238	10.0-	68	-	19.4
Dublin township, Huntingdon County	220	106	728	20.0	20	114	237	10.6	33	-	19.4
DuBois city, Clearfield County	2 106	1 011	672	20.6	223	1 095	279	11.4	1 383	11	23.8
DuBoistown borough, Lycoming County	401	209	786	23.2	56	192	280	12.6	108	-	23.0
Dudley borough, Huntingdon County	49	24	717	21.0	2	25	252	20.3	4	-	12.5
Dunbar borough, Fayette County	275	108	603	22.8	24	167	220	10.5	141	-	17.7
Dunbar township, Fayette County	1 776	809	726	18.4	224	967	234	10.0-	349	-	18.4
Duncan township, Tioga County	62	27	555	18.4	3	35	203	14.1	4	-	28.3
Duncannon borough, Perry County	330	193	917	22.6	78	137	263	10.6	297	-	21.1
Duncansville borough, Blair County	321	177	768	21.3	34	144	288	11.8	226	-	25.9
Dunkard township, Greene County	491	209	630	26.8	57	282	265	11.5	153	-	30.6
Dunlevy borough, Washington County	91	38	733	18.8	10	53	259	11.5	25	-	17.5
Dunmore borough, Lackawanna County	3 099	1 542	917	22.0	415	1 557	349	13.7	2 128	13	23.4
Dunnstable township, Clinton County	231	133	918	17.9	47	98	294	11.0	25	-	18.9
Dunnstown CDP, Clinton County	421	236	846	19.4	77	185	336	11.1	91	-	24.7
Dupont borough, Luzerne County	840	343	791	21.5	59	497	305	12.2	265	-	21.6
Duquesne city, Allegheny County	1 528	774	614	19.3	161	754	278	16.4	1 406	8	29.3
Durham township, Bucks County	330	220	1 493	24.7	57	110	394	10.8	31	-	25.6
Duryea borough, Luzerne County	1 352	659	797	22.1	188	693	286	10.9	476	-	28.0
Dushore borough, Sullivan County	142	76	811	20.6	29	66	282	10.0-	156	-	22.2
Dyberry township, Wayne County	248	118	783	24.8	25	130	281	10.0	46	-	23.2
Eagles Mere borough, Sullivan County	62	16	833	15.0	6	46	379	11.8	9	-	19.2
Eagleville CDP, Montgomery County	625	453	1 396	23.5	172	172	415	10.0-	439	5	23.1
Earl township, Berks County	756	556	1 128	22.2	205	200	299	11.3	110	-	19.1
Earl township, Lancaster County	941	457	1 107	24.6	118	484	324	10.0-	453	76	20.5
East Allen township, Northampton County	1 303	921	1 299	23.2	317	382	331	10.0-	92	-	22.4
East Bangor borough, Northampton County	221	137	1 022	24.9	29	84	353	16.9	98	-	27.5
East Berlin borough, Adams County	305	187	1 022	23.9	33	118	320	10.0-	196	-	21.1
East Berwick CDP, Luzerne County	672	306	952	21.4	49	366	299	11.5	146	12	19.9
East Bethlehem township, Washington County ..	730	285	550	21.1	61	445	227	13.4	199	-	33.0
East Bradford township, Chester County	2 574	2 134	1 840	20.0	693	440	549	10.9	205	-	18.6
East Brady borough, Clarion County	248	119	697	15.3	34	129	231	10.0-	169	-	27.5

Table 32. Mortgage and Rental Cost Characteristics: 2000—Con.

[Data based on a sample (except Tables 65-68). For information on confidentiality protection, coverage, sampling error, and nonsampling error, see Appendix G. For location of definitions, see "How to Use This Census Report"]

State County Place and County Subdivision	Specified owner-occupied housing units								Specified renter-occupied housing units paying cash rent		
	Total	With a mortgage				Not mortgaged			Total	With meals included in rent	Median gross rent as a percentage of household income in 1999
		Total	Median selected monthly owner costs (dollars)	Median selected monthly owner costs as a percentage of household income in 1999	With a second mortgage or home equity loan or both	Total	Median selected monthly owner costs (dollars)	Median selected monthly owner costs as a percentage of household income in 1999			
PLACE AND COUNTY SUBDIVISION—Con.											
East Brandywine township, Chester County	1 586	1 329	1 534	22.1	469	257	505	10.0-	129	-	23.6
East Brunswick township, Schuylkill County	357	233	1 031	23.6	79	124	299	13.9	49	-	25.4
East Buffalo township, Union County	1 446	877	1 223	21.1	158	569	388	10.0-	197	-	19.5
East Butler borough, Butler County	224	114	679	17.8	20	110	249	14.4	50	-	20.0
East Caln township, Chester County	669	547	1 522	21.4	167	122	514	10.0-	325	13	24.9
East Cameron township, Northumberland County	202	102	678	21.3	24	100	195	10.0-	10	-	23.8
East Carroll township, Cambria County	393	181	637	19.4	56	212	246	10.0-	53	-	24.2
East Chillisquaque township, Northumberland County	168	90	790	20.3	22	78	234	10.0-	18	-	20.0
East Cocalico township, Lancaster County	2 307	1 572	1 153	22.4	380	735	330	10.8	521	-	21.6
East Conemaugh borough, Cambria County	333	137	531	21.8	34	196	239	12.8	185	3	23.8
East Coventry township, Chester County	1 225	826	1 309	21.3	274	399	388	12.1	167	-	30.2
East Deer township, Allegheny County	415	227	740	20.4	63	188	251	12.7	140	-	24.1
East Donegal township, Lancaster County	1 450	1 059	926	22.2	297	391	293	10.0-	299	-	19.4
East Drumore township, Lancaster County	670	447	1 121	22.5	176	223	278	10.3	166	-	24.0
East Earl township, Lancaster County	1 010	496	1 074	23.0	151	514	317	10.3	324	-	18.8
East Fairfield township, Crawford County	158	89	804	18.5	34	69	279	10.0-	31	-	17.3
East Fallowfield township, Chester County	1 323	960	1 329	21.7	282	363	459	13.0	136	-	27.8
East Fallowfield township, Crawford County	145	65	750	24.5	15	80	258	11.0	40	-	20.0
East Finley township, Washington County	174	110	772	20.3	26	64	211	10.0-	28	-	12.9
East Fork district, Potter County	4	-	-	-	-	4	375	17.5	-	-	-
East Franklin township, Armstrong County	1 072	511	761	20.9	80	561	343	14.0	202	7	23.8
East Goshen township, Chester County	4 677	3 181	1 680	21.1	779	1 496	529	10.7	1 817	169	24.5
East Greenville borough, Montgomery County	700	550	1 076	23.4	228	150	339	14.2	386	-	25.1
East Hanover township, Dauphin County	1 164	795	1 284	22.2	249	369	355	10.0-	204	-	22.8
East Hanover township, Lebanon County	563	358	1 057	22.7	96	205	273	10.0-	161	-	18.2
East Hempfield township, Lancaster County	5 604	4 023	1 249	20.1	1 059	1 581	343	10.0-	2 270	259	24.0
East Hopewell township, York County	505	422	1 230	22.6	122	83	329	11.3	43	-	13.8
East Huntingdon township, Westmoreland County	1 771	882	804	19.9	222	889	267	10.6	446	-	24.6
East Keating township, Clinton County	8	6	450	12.5	-	2	650	32.5	-	-	-
East Lackawannock township, Mercer County	319	199	767	17.5	57	120	260	12.6	37	-	20.2
East Lampeter township, Lancaster County	2 843	1 795	1 087	21.3	491	1 048	316	10.0-	1 825	9	21.8
East Lansdowne borough, Delaware County	537	356	1 061	19.7	65	181	451	17.9	287	-	25.7
Eastlawn Gardens CDP, Northampton County	835	580	1 379	23.6	225	255	372	12.1	131	-	19.1
East McKeesport borough, Allegheny County	642	330	736	20.7	87	312	276	14.2	369	-	23.2
East Mahoning township, Indiana County	143	82	767	20.1	25	61	225	10.0-	53	-	21.4
East Manchester township, York County	1 405	1 090	1 101	22.3	317	315	325	10.9	113	-	28.4
East Marlborough township, Chester County	1 750	1 367	1 894	21.4	416	383	515	10.1	189	-	17.0
East Mead township, Crawford County	225	134	760	18.1	33	91	236	11.1	47	-	20.0
East Nantmeal township, Chester County	367	276	1 844	23.5	79	91	524	10.6	50	-	21.1
East Norriton township, Montgomery County	3 664	2 535	1 395	22.5	635	1 129	481	13.1	1 180	-	24.7
East Norriton CDP, Montgomery County	3 664	2 535	1 395	22.5	635	1 129	481	13.1	1 180	-	24.7
East Norwegian township, Schuylkill County	301	126	716	18.6	39	175	249	11.6	22	-	18.8
East Nottingham township, Chester County	1 286	1 021	1 329	24.2	257	265	359	10.7	194	-	28.4
Easton city, Northampton County	4 229	2 940	1 938	23.5	538	1 289	359	14.5	4 762	11	25.6
East Penn township, Carbon County	598	382	1 069	24.1	123	216	333	13.5	96	-	18.6
East Pennsboro township, Cumberland County	4 735	3 447	1 075	21.5	985	1 288	300	10.7	2 327	17	25.1
East Petersburg borough, Lancaster County	1 356	943	990	21.1	283	413	297	10.0-	239	-	19.4
East Pikeland township, Chester County	2 072	1 541	1 354	21.2	441	531	403	12.3	287	63	27.3
East Pittsburgh borough, Allegheny County	353	215	760	23.9	63	138	275	15.0	508	-	26.9
East Prospect borough, York County	206	146	1 029	25.8	31	60	286	10.0-	61	-	21.6
East Providence township, Bedford County	237	113	770	26.9	27	124	254	10.5	62	-	23.8
East Rochester borough, Beaver County	168	90	614	21.3	16	78	288	13.9	80	-	21.8
East Rockhill township, Bucks County	1 323	1 075	1 341	23.1	245	248	385	11.1	262	-	24.5
East Rutherford CDP, Juniata County	54	25	594	19.5	8	29	164	10.0-	13	-	18.8
East St. Clair township, Bedford County	577	334	805	21.1	81	243	247	10.9	127	-	29.8
East Side borough, Carbon County	63	22	727	20.0	5	41	209	13.4	26	-	18.1
East Stroudsburg borough, Monroe County	1 362	883	1 107	23.7	234	479	414	15.5	1 519	9	27.0
East Taylor township, Cambria County	883	417	707	19.3	100	466	269	11.4	90	-	26.2
Easttown township, Chester County	3 127	2 228	1 948	20.5	502	899	664	12.3	512	25	23.8
East Union township, Schuylkill County	444	186	846	22.1	61	258	267	14.6	75	-	29.4
East Uniontown CDP, Fayette County	559	217	558	18.0	9	342	209	11.4	377	-	28.2
Eastvale borough, Beaver County	68	38	648	18.3	5	30	271	12.5	32	-	19.3
East Vandergrift borough, Westmoreland County	262	116	546	17.6	11	146	198	11.8	57	-	23.0
East Vincent township, Chester County	1 275	990	1 525	21.9	377	285	430	10.0-	330	-	27.6
East Washington borough, Washington County	419	235	1 145	19.2	74	184	476	10.0-	432	4	23.0
East Wheatfield township, Indiana County	541	282	698	18.3	65	259	251	12.9	123	3	26.0
East Whiteland township, Chester County	2 070	1 603	1 335	19.3	439	467	438	11.4	878	14	23.5
East York CDP, York County	2 642	1 529	1 012	21.0	321	1 113	309	10.0-	987	114	24.9
Eaton township, Wyoming County	303	170	955	22.6	26	133	311	12.2	63	-	27.5
Eau Claire borough, Butler County	73	43	808	25.6	9	30	319	10.0-	36	-	30.0
Ebensburg borough, Cambria County	705	395	899	22.0	109	310	306	11.4	553	-	21.3
Economy borough, Beaver County	3 031	1 895	1 086	21.2	680	1 136	345	11.8	158	-	16.9
Eddystone borough, Delaware County	555	353	940	23.9	85	202	366	13.8	355	-	22.4
Eden township, Lancaster County	306	207	973	21.3	69	99	289	10.0-	90	-	18.3
Edgewood borough, Allegheny County	1 007	697	1 258	18.5	187	310	444	12.9	556	-	20.6
Edgewood CDP, Northumberland County	848	432	572	17.6	120	416	211	12.1	226	-	26.6
Edgeworth borough, Allegheny County	551	373	2 222	20.9	107	178	781	13.0	60	-	19.0
Edgmont township, Delaware County	871	651	2 169	22.3	171	220	628	10.2	269	230	48.3
Edinboro borough, Erie County	744	517	1 073	21.0	213	227	317	10.0-	1 294	33	33.7

Table 32. Mortgage and Rental Cost Characteristics: 2000—Con.

[Data based on a sample (except Tables 65-68). For information on confidentiality protection, coverage, sampling error, and nonsampling error, see Appendix G. For location of definitions, see "How to Use This Census Report"]

State County Place and County Subdivision	Specified owner-occupied housing units								Specified renter-occupied housing units paying cash rent		
	Total	With a mortgage				Not mortgaged			Total	With meals included in rent	Median gross rent as a percentage of household income in 1999
		Total	Median selected monthly owner costs (dollars)	Median selected monthly owner costs as a percentage of household income in 1999	With a second mortgage or home equity loan or both	Total	Median selected monthly owner costs (dollars)	Median selected monthly owner costs as a percentage of household income in 1999			
PLACE AND COUNTY SUBDIVISION—Con.											
Edwardsville borough, Luzerne County	870	453	723	21.8	118	417	277	14.3	1 330	5	28.0
Ehrenfeld borough, Cambria County	80	43	532	19.2	-	37	197	10.0-	2	-	37.5
Elco borough, Washington County	115	53	715	22.7	8	62	206	10.0	24	-	27.5
Elder township, Cambria County	270	86	600	18.7	32	184	235	11.9	35	-	31.5
Elderton borough, Armstrong County	73	36	733	18.6	3	37	370	12.2	54	-	25.6
Eldred township, Jefferson County	280	154	694	21.8	49	126	250	10.9	37	-	14.7
Eldred township, Lycoming County	508	369	971	21.0	121	139	298	10.4	32	-	17.5
Eldred borough, McKean County	198	114	631	20.9	11	84	287	11.1	105	-	23.6
Eldred township, McKean County	333	188	641	19.6	26	145	244	10.0-	61	-	28.3
Eldred township, Monroe County	609	384	1 063	23.9	101	225	349	12.8	108	-	21.0
Eldred township, Schuylkill County	134	66	744	21.3	12	68	260	12.1	26	-	14.4
Eldred township, Warren County	107	70	633	19.7	11	37	273	10.6	8	-	50.0+
Elgin borough, Erie County	49	26	638	15.0	7	23	269	14.6	-	-	-
Elim CDP, Cambria County	1 126	494	819	21.5	134	632	283	10.2	309	12	22.8
Elizabeth borough, Allegheny County	408	196	734	20.4	61	212	294	12.5	252	-	25.2
Elizabeth township, Allegheny County	4 453	2 512	923	21.3	749	1 941	323	12.5	745	10	19.8
Elizabeth township, Lancaster County	980	726	1 045	21.5	248	254	301	10.0-	119	-	16.7
Elizabethtown borough, Lancaster County	2 259	1 509	1 045	22.0	418	750	311	10.0-	1 726	75	22.6
Elizabethville borough, Dauphin County	276	122	796	17.7	16	154	263	12.8	245	3	19.3
Elk township, Chester County	347	271	1 390	23.4	87	76	395	14.0	43	-	18.8
Elk township, Clarion County	282	131	739	18.5	32	151	227	10.0-	53	-	14.1
Elk township, Tioga County	11	5	1 292	48.3	-	6	250	15.0	-	-	-
Elk township, Warren County	116	82	770	20.3	19	34	358	10.0-	5	-	10.0-
Elk Creek township, Erie County	193	122	779	19.5	23	71	240	10.0-	45	-	20.6
Elkland township, Sullivan County	65	32	750	20.0	8	33	231	11.3	5	-	10.0-
Elkland borough, Tioga County	396	214	678	20.4	37	182	253	11.5	235	-	25.4
Elk Lick township, Somerset County	436	173	633	20.9	36	263	225	10.9	66	-	18.8
Ellport borough, Lawrence County	414	207	804	21.8	50	207	282	13.8	46	-	22.7
Ellsworth borough, Washington County	304	128	600	17.6	33	176	236	11.1	98	-	27.7
Ellwood City borough	2 311	1 292	781	21.9	403	1 019	288	13.0	1 094	32	25.6
Beaver County (part)	225	120	696	22.9	19	105	272	14.9	68	7	19.7
Lawrence County (part)	2 086	1 172	789	21.8	384	914	291	12.9	1 026	25	25.6
Elmhurst township, Lackawanna County	213	128	1 000	21.8	50	85	356	14.8	23	-	28.9
Elverson borough, Chester County	324	179	1 192	23.4	29	145	433	12.2	55	-	26.6
Elysburg CDP, Northumberland County	631	274	1 010	18.0	40	357	308	12.1	185	-	18.4
Emigsville CDP, York County	783	413	876	19.4	97	370	274	10.0	226	-	18.1
Emlenton borough	180	95	750	18.0	10	85	306	12.0	99	-	22.3
Clarion County (part)	-	-	-	-	-	-	-	-	1	-	37.5
Venango County (part)	180	95	750	18.0	10	85	306	12.0	98	-	22.1
Emmaus borough, Lehigh County	2 967	2 000	1 088	21.5	622	967	354	11.2	1 735	27	24.9
Emporium borough, Cameron County	569	279	727	21.4	53	290	314	13.5	442	-	22.1
Emsworth borough, Allegheny County	656	322	898	22.2	102	334	295	10.0-	405	-	25.0
Englewood CDP, Schuylkill County	160	63	907	25.5	23	97	386	17.2	6	-	17.5
Enola CDP, Cumberland County	1 213	877	907	22.6	274	336	263	11.8	1 102	9	24.7
Enon Valley borough, Lawrence County	74	38	754	19.3	9	36	264	10.0-	26	2	21.7
Ephrata borough, Lancaster County	3 061	2 135	961	22.4	591	926	311	12.0	2 108	10	21.6
Ephrata township, Lancaster County	1 461	949	1 092	20.9	309	512	322	10.0-	569	-	21.0
Erie city, Erie County	20 382	12 304	774	20.9	3 178	8 078	317	13.8	17 153	297	26.6
Ernest borough, Indiana County	155	63	538	22.7	10	92	210	13.5	41	-	28.8
Espy CDP, Columbia County	416	232	851	19.4	53	184	286	13.9	146	-	23.9
Etna borough, Allegheny County	918	559	822	23.0	232	359	326	13.2	699	-	27.1
Eulalia township, Potter County	168	110	1 034	22.3	32	58	269	11.5	38	-	18.9
Evansburg CDP, Montgomery County	449	342	1 539	21.8	94	107	416	13.3	111	-	21.6
Evans City borough, Butler County	470	309	930	23.5	88	161	311	10.6	255	-	23.9
Everett borough, Bedford County	289	116	733	24.0	37	173	235	10.9	425	-	25.1
Everson borough, Fayette County	234	120	559	18.6	12	114	211	14.4	84	-	22.5
Exeter township, Berks County	6 123	4 539	1 104	19.6	1 137	1 584	366	11.3	800	7	23.8
Exeter borough, Luzerne County	1 369	736	827	22.5	188	633	320	14.8	510	7	25.2
Exeter township, Luzerne County	662	433	986	21.6	144	229	316	10.6	50	-	34.7
Exeter township, Wyoming County	184	108	800	20.3	35	76	269	13.0	56	-	17.9
Export borough, Westmoreland County	231	109	675	20.4	27	122	266	12.8	161	-	22.3
Exton CDP, Chester County	685	574	1 485	18.7	87	111	376	18.5	1 333	-	19.7
Eyers Grove CDP, Columbia County	24	18	800	18.9	4	6	263	11.3	5	-	10.0-
Factoryville borough, Wyoming County	198	113	986	21.0	38	85	319	12.1	87	2	25.2
Fairchance borough, Fayette County	417	252	711	19.9	41	165	269	13.7	243	-	27.2
Fairdale CDP, Greene County	461	197	808	17.7	35	264	313	13.4	297	-	31.2
Fairfield borough, Adams County	125	63	1 037	25.8	14	62	314	11.3	73	-	27.1
Fairfield township, Crawford County	187	110	723	17.4	24	77	247	10.0-	39	-	14.8
Fairfield township, Lycoming County	576	378	1 055	21.1	112	198	283	10.0-	69	-	24.3
Fairfield township, Westmoreland County	525	239	850	19.7	95	286	256	11.8	54	-	19.3
Fairhope township, Somerset County	28	11	638	19.4	1	17	205	15.4	-	-	-
Fairless Hills CDP, Bucks County	2 313	1 664	1 192	24.4	457	649	387	13.2	637	-	29.5
Fairmount township, Luzerne County	227	142	853	21.8	32	85	245	11.0	21	-	50.0+
Fairview borough, Butler County	64	33	765	18.5	13	31	269	10.3	11	-	16.3
Fairview township, Butler County	446	242	756	18.5	38	204	267	10.2	40	-	23.0
Fairview township, Erie County	2 898	1 920	1 215	21.2	668	978	362	10.1	287	40	28.1
Fairview township, Luzerne County	1 182	856	1 179	20.9	288	326	338	10.6	180	-	27.8
Fairview township, Mercer County	125	77	696	20.6	13	48	229	10.0-	23	-	13.2
Fairview township, York County	3 830	2 910	1 109	19.6	836	920	332	10.0-	690	-	18.3

Table 32. Mortgage and Rental Cost Characteristics: 2000—Con.

[Data based on a sample (except Tables 65-68). For information on confidentiality protection, coverage, sampling error, and nonsampling error, see Appendix G. For location of definitions, see "How to Use This Census Report"]

State County Place and County Subdivision	Specified owner-occupied housing units								Specified renter-occupied housing units paying cash rent		
	With a mortgage					Not mortgaged			Total	With meals included in rent	Median gross rent as a percentage of household income in 1999
	Total	Total	Median selected monthly owner costs (dollars)	Median selected monthly owner costs as a percentage of household income in 1999	With a second mortgage or home equity loan or both	Total	Median selected monthly owner costs (dollars)	Median selected monthly owner costs as a percentage of household income in 1999			
PLACE AND COUNTY SUBDIVISION—Con.											
Fairview-Ferndale CDP, Northumberland County	812	408	560	17.8	90	404	230	14.6	143	-	23.5
Fallowfield township, Washington County	1 446	753	744	17.0	183	693	256	10.6	94	-	14.7
Falls township, Bucks County	8 112	5 784	1 269	24.2	1 772	2 328	417	14.2	3 411	-	24.6
Falls township, Wyoming County	371	222	929	22.2	78	149	273	11.1	103	-	17.5
Falls Creek borough	302	131	688	22.4	35	171	299	15.6	72	-	26.7
Clearfield County (part)	13	6	650	37.5	-	7	263	22.5	2	-	37.5
Jefferson County (part)	289	125	690	22.2	35	164	300	15.3	70	-	26.1
Fallston borough, Beaver County	110	55	763	22.1	20	55	266	12.8	5	-	17.5
Fannett township, Franklin County	392	228	793	20.1	58	164	236	10.0-	104	-	20.0
Farmington township, Clarion County	462	241	677	21.5	53	221	211	10.5	66	-	18.3
Farmington township, Tioga County	62	38	710	17.8	6	24	300	12.0	31	-	14.8
Farmington township, Warren County	188	104	738	19.8	22	84	275	10.0-	38	-	18.1
Farrell city, Mercer County	1 665	685	657	21.2	159	980	272	12.9	674	-	38.9
Fawn township, Allegheny County	711	424	845	22.5	98	287	281	13.9	105	-	24.0
Fawn township, York County	605	449	1 185	25.1	147	156	319	10.0-	72	-	26.3
Fawn Grove borough, York County	102	57	950	19.8	19	45	311	10.0-	40	-	20.6
Fayette township, Juniata County	684	369	718	18.6	57	315	216	10.0-	194	-	18.7
Fayette City borough, Fayette County	179	83	695	20.2	34	96	234	11.6	77	-	31.6
Fayetteville CDP, Franklin County	836	550	805	21.1	109	286	256	10.0-	156	5	17.8
Feasterville-Treose CDP, Bucks County	1 480	901	1 244	23.4	224	579	437	14.0	988	-	22.0
Fell township, Lackawanna County	514	240	913	24.6	67	274	323	16.2	206	-	21.3
Felton borough, York County	128	84	988	22.5	18	44	261	10.8	11	-	13.9
Ferguson township, Centre County	3 080	2 210	1 239	22.4	623	870	327	10.0-	2 094	7	29.5
Ferguson township, Clearfield County	69	29	579	16.3	7	40	233	11.5	10	-	13.6
Fermanagh township, Juniata County	672	391	853	23.7	111	281	244	10.0-	156	6	22.6
Ferndale borough, Cambria County	506	265	650	21.3	82	241	308	11.9	247	-	19.6
Fermeville CDP, Columbia County	161	117	893	20.7	40	44	288	10.5	20	-	30.0
Fernway CDP, Butler County	3 322	2 926	1 257	20.6	825	396	315	10.0-	340	-	20.0
Findlay township, Allegheny County	1 426	971	1 054	21.2	207	455	328	12.8	405	-	26.3
Findley township, Mercer County	303	174	700	20.6	17	129	261	10.0-	40	-	22.2
Finleyville borough, Washington County	118	67	904	20.5	27	51	268	15.4	100	2	25.6
Fishing Creek township, Columbia County	249	163	843	24.2	40	86	252	10.5	42	-	16.1
Fleetwood borough, Berks County	1 191	721	1 074	20.1	202	470	363	12.7	342	-	22.5
Flemington borough, Clinton County	396	190	783	21.4	46	206	293	12.9	119	-	22.6
Flourtown CDP, Montgomery County	1 425	1 010	1 467	19.7	240	415	521	11.9	183	-	21.2
Flying Hills CDP, Berks County	315	275	1 217	20.0	85	40	450	12.5	170	-	17.4
Folcroft borough, Delaware County	1 886	1 225	942	22.1	287	661	360	12.8	565	-	26.2
Folsom CDP, Delaware County	2 549	1 519	1 232	21.3	357	1 030	447	17.8	504	-	28.9
Ford City borough, Armstrong County	900	350	674	18.5	49	550	270	14.4	583	-	23.7
Ford Cliff borough, Armstrong County	145	61	656	18.8	17	84	268	14.2	22	-	21.7
Forest City borough, Susquehanna County	415	169	735	23.8	22	246	261	11.0	232	-	28.5
Forest Hills borough, Allegheny County	2 386	1 473	970	20.3	393	913	390	12.8	559	-	19.3
Forest Lake township, Susquehanna County	196	130	750	22.1	17	66	285	10.0-	28	-	13.9
Forks township, Northampton County	2 532	1 855	1 365	22.4	447	677	411	10.0-	251	-	19.8
Forks township, Sullivan County	74	32	750	26.7	4	42	215	15.8	9	-	22.5
Forkston township, Wyoming County	79	41	850	19.8	9	38	287	12.1	31	-	14.8
Forksville borough, Sullivan County	33	20	840	27.5	5	13	213	13.1	26	-	20.0
Forrestville CDP, Schuylkill County	157	55	765	21.2	9	102	252	12.7	8	-	12.5
Fort Indiantown Gap CDP, Lebanon County	8	8	1 125	20.0	4	-	-	-	1	-	10.0-
Fort Washington CDP, Montgomery County	1 012	791	2 020	20.2	174	221	622	10.7	67	-	27.2
Forty Fort borough, Luzerne County	1 242	718	941	18.4	210	524	338	13.6	562	-	20.2
Forward township, Allegheny County	937	492	800	20.9	106	445	282	10.0-	125	-	24.1
Forward township, Butler County	558	321	1 013	26.3	92	237	343	10.8	70	-	15.9
Foster township, Luzerne County	938	495	723	20.0	115	443	267	11.4	81	-	34.0
Foster township, McKean County	1 318	810	722	18.9	240	508	265	10.0-	241	-	27.0
Foster township, Schuylkill County	90	38	611	16.9	11	52	230	11.4	7	-	28.8
Foundryville CDP, Columbia County	64	39	618	24.0	6	25	267	10.0-	12	-	21.3
Fountain Hill borough, Lehigh County	1 166	734	937	23.1	176	432	322	14.0	615	-	20.9
Fountain Springs CDP, Schuylkill County	48	16	800	27.5	8	32	360	10.0-	-	-	-
Fox township, Elk County	972	512	825	22.8	169	460	274	10.0-	158	-	20.7
Fox township, Sullivan County	37	14	733	30.0	7	23	202	10.0-	9	-	27.5
Foxburg borough, Clarion County	72	28	600	21.7	7	44	254	10.0-	15	-	23.5
Fox Chapel borough, Allegheny County	1 757	1 134	3 168	19.3	297	623	1 000+	10.9	47	-	29.6
Fox Run CDP, Butler County	876	695	1 209	21.2	213	181	374	10.0-	151	-	21.5
Frackville borough, Schuylkill County	1 315	649	767	19.6	207	666	269	12.4	495	-	19.2
Frailley township, Schuylkill County	131	56	658	18.0	7	75	251	11.9	13	-	24.4
Franconia township, Montgomery County	3 112	2 217	1 323	22.4	604	895	440	11.2	643	30	25.7
Frankfort Springs borough, Beaver County	33	20	667	30.0	3	13	392	14.6	2	-	17.5
Franklin township, Adams County	973	665	945	22.1	176	308	307	11.8	238	-	19.8
Franklin township, Beaver County	1 012	622	832	19.9	175	390	340	13.1	240	-	19.4
Franklin township, Bradford County	76	48	730	20.0	11	28	275	13.3	32	-	15.6
Franklin township, Butler County	489	328	1 035	19.4	121	161	266	10.1	74	-	26.0
Franklin borough, Cambria County	138	39	459	19.0	2	99	235	11.3	28	-	22.5
Franklin township, Carbon County	1 124	689	992	22.6	183	435	319	12.7	233	9	27.6
Franklin township, Chester County	884	732	1 675	22.8	198	152	491	10.0-	63	-	27.9
Franklin township, Columbia County	106	65	817	21.8	11	41	225	10.0-	22	-	17.5
Franklin township, Erie County	136	96	838	21.6	30	40	323	10.9	29	-	17.1
Franklin township, Fayette County	557	235	655	19.2	71	322	214	10.0-	81	-	18.4
Franklin township, Greene County	974	666	751	18.4	150	308	354	13.9	662	-	24.2
Franklin township, Huntingdon County	87	43	863	18.9	10	44	277	10.0-	32	-	18.3

Table 32. Mortgage and Rental Cost Characteristics: 2000—Con.

[Data based on a sample (except Tables 65-68). For information on confidentiality protection, coverage, sampling error, and nonsampling error, see Appendix G. For location of definitions, see "How to Use This Census Report"]

State County Place and County Subdivision	Specified owner-occupied housing units							Specified renter-occupied housing units paying cash rent			
	Total	With a mortgage			Not mortgaged			Total	With meals included in rent	Median gross rent as a percentage of household income in 1999	
		Total	Median selected monthly owner costs (dollars)	Median selected monthly owner costs as a percentage of household income in 1999	With a second mortgage or home equity loan or both	Total	Median selected monthly owner costs (dollars)				Median selected monthly owner costs as a percentage of household income in 1999
PLACE AND COUNTY SUBDIVISION—Con.											
Franklin township, Luzerne County	389	242	1 049	21.8	49	147	295	10.7	34	-	10.6
Franklin township, Lycoming County	152	99	710	19.1	21	53	263	10.0-	36	-	18.0
Franklin township, Snyder County	470	211	686	21.7	48	259	239	10.0-	100	-	21.7
Franklin township, Susquehanna County	143	90	729	25.0	2	53	277	12.7	34	-	18.3
Franklin city, Venango County	1 542	932	691	19.2	195	610	292	12.5	1 212	5	23.9
Franklin township, York County	964	723	1 091	20.6	218	241	290	10.0-	240	-	21.1
Franklin Park borough, Allegheny County	3 483	2 656	1 765	20.7	791	827	536	13.1	144	-	34.5
Franklinton borough, York County	106	90	961	23.1	23	16	300	15.0	83	-	18.8
Frankstown township, Blair County	2 118	1 334	1 063	20.4	375	784	319	12.7	443	-	23.5
Frazer township, Allegheny County	387	194	827	19.2	50	193	310	11.3	30	-	17.9
Fredericksburg CDP, Crawford County	314	164	719	17.9	40	150	265	12.0	129	-	21.3
Fredericksburg CDP, Lebanon County	186	112	1 036	27.4	32	74	272	20.5	90	-	28.0
Fredericktown-Millsboro CDP, Washington County	333	128	600	19.6	19	205	228	13.5	72	-	33.6
Fredonia borough, Mercer County	149	72	669	18.7	13	77	284	10.9	61	-	18.5
Freeburg borough, Snyder County	168	82	770	22.7	22	86	278	13.0	35	-	21.3
Freedom township, Adams County	150	101	1 161	24.9	33	49	334	13.5	25	-	23.5
Freedom borough, Beaver County	459	254	672	19.9	41	205	290	12.2	203	-	24.6
Freedom township, Blair County	741	370	841	26.6	49	371	242	10.4	171	-	21.6
Freehold township, Warren County	185	113	775	22.2	36	72	270	11.5	31	-	17.5
Freeland borough, Luzerne County	979	488	693	18.9	115	491	274	12.4	437	-	23.0
Freemansburg borough, Northampton County	472	304	951	22.4	84	168	297	11.5	167	2	22.5
Freeport borough, Armstrong County	447	232	648	18.6	64	215	258	17.8	345	-	29.1
Freeport township, Greene County	39	13	575	26.3	6	26	219	10.0-	18	-	31.0
French Creek township, Mercer County	78	43	821	18.4	12	35	256	10.0-	28	5	33.3
Frenchcreek township, Venango County	338	162	732	18.9	37	176	275	10.0-	64	-	18.0
Friedens CDP, Somerset County	279	144	933	24.3	52	135	277	11.3	95	-	18.0
Friedensburg CDP, Schuylkill County	132	85	1 038	24.7	40	47	282	19.0	28	-	18.3
Friensville borough, Susquehanna County	19	11	663	13.1	2	8	275	12.5	2	-	10.0-
Fullerton CDP, Lehigh County	3 196	1 957	1 060	22.2	494	1 239	333	12.3	2 772	17	22.5
Fulton township, Lancaster County	458	277	980	23.3	77	181	252	10.0-	148	-	19.7
Gaines township, Tioga County	135	64	700	23.7	14	71	242	12.8	29	-	22.5
Galeton borough, Potter County	298	141	596	21.3	28	157	260	13.0	153	-	26.0
Gallagher township, Clinton County	63	47	793	17.5	17	16	283	12.5	5	-	23.8
Gallitzin borough, Cambria County	499	216	638	21.0	49	283	280	12.8	88	-	22.9
Gallitzin township, Cambria County	288	167	755	24.4	43	121	245	11.7	13	-	22.5
Gamble township, Lycoming County	166	102	838	22.0	22	64	291	10.0-	17	-	23.8
Gap CDP, Lancaster County	398	291	1 189	26.7	83	107	341	20.4	96	-	23.1
Garden View CDP, Lycoming County	796	473	905	23.2	107	323	310	12.4	387	19	20.3
Garrett borough, Somerset County	118	62	574	21.1	3	56	250	10.5	12	-	20.0
Gaskill township, Jefferson County	129	70	661	23.3	13	59	237	10.4	23	-	28.5
Gastonville CDP, Washington County	857	423	1 039	18.7	94	434	292	10.0-	105	-	29.2
Geistown borough, Cambria County	822	436	742	17.3	109	386	275	13.5	236	-	21.2
Genesee township, Potter County	120	68	580	21.7	9	52	228	11.2	60	-	24.1
Geneva CDP, Crawford County	36	23	575	15.6	-	13	245	11.9	8	-	20.0
Georges township, Fayette County	1 441	755	687	19.6	154	686	200	11.7	491	-	23.1
Georgetown borough, Beaver County	61	36	857	17.9	4	25	314	10.0-	4	-	17.5
German township, Fayette County	1 361	659	587	19.3	210	702	224	11.3	323	-	21.2
Germany township, Adams County	546	394	1 110	25.4	153	152	271	10.0-	80	-	22.0
Gettysburg borough, Adams County	817	467	1 002	23.1	116	350	312	12.6	1 526	-	23.5
Gibson township, Cameron County	53	24	525	25.6	3	29	210	10.0-	2	-	32.5
Gibson township, Susquehanna County	164	100	820	19.0	19	64	250	14.4	25	-	21.3
Gilberton borough, Schuylkill County	287	80	506	19.2	14	207	213	11.1	41	-	25.3
Gilbertsville CDP, Montgomery County	1 076	792	1 150	21.4	233	284	331	12.2	465	-	22.4
Gilmore township, Greene County	34	12	667	28.8	-	22	206	10.0-	8	-	18.3
Gilpin township, Armstrong County	729	335	772	20.2	59	394	286	10.2	60	-	22.2
Girard township, Clearfield County	128	74	662	23.1	17	54	211	14.5	15	-	25.8
Girard borough, Erie County	903	617	749	22.9	160	286	313	12.4	266	-	22.8
Girard township, Erie County	897	616	899	21.6	177	281	300	10.0-	247	-	20.1
Girardville borough, Schuylkill County	547	226	504	21.9	23	321	229	13.5	133	-	22.3
Glade township, Warren County	545	342	812	17.2	108	203	314	10.0-	133	3	22.3
Glasgow borough, Beaver County	20	-	-	-	-	20	220	10.0	2	-	17.5
Glassport borough, Allegheny County	1 329	587	694	20.7	149	742	261	12.0	677	-	24.5
Glenburn CDP, Lackawanna County	335	219	1 303	20.8	61	116	330	12.5	48	-	22.8
Glenburn township, Lackawanna County	335	219	1 303	20.8	61	116	330	12.5	48	-	22.8
Glen Campbell borough, Indiana County	76	31	495	23.8	-	45	231	11.7	8	-	27.5
Glendon borough, Northampton County	98	76	979	27.2	17	22	319	13.1	19	-	17.5
Glenfield borough, Allegheny County	68	45	844	19.6	8	23	278	11.3	16	-	16.3
Glen Hope borough, Clearfield County	48	20	800	31.7	5	28	233	11.7	-	-	-
Glen Lyon CDP, Luzerne County	351	151	661	19.4	18	200	280	14.9	327	-	23.7
Glenolden borough, Delaware County	1 828	1 074	1 122	23.9	279	754	374	12.6	1 046	-	25.2
Glen Rock borough, York County	441	301	1 053	23.6	75	140	299	13.5	246	-	21.5
Glenside CDP, Montgomery County	1 994	1 323	1 417	22.9	354	671	521	12.7	990	-	22.6
Goldsboro borough, York County	259	233	1 083	21.9	69	26	283	10.0-	50	-	18.4
Gordon borough, Schuylkill County	228	141	717	20.3	13	87	283	15.5	45	-	21.9
Goshen township, Clearfield County	103	66	592	18.7	12	37	237	14.3	21	-	25.4
Graham township, Clearfield County	253	160	740	20.6	29	93	291	12.0	23	-	14.7
Grant township, Clearfield County	111	58	571	19.3	18	53	243	14.8	21	-	19.2
Grant township, Indiana County	132	64	621	23.3	12	68	250	11.5	26	-	20.0
Grantley CDP, York County	660	412	1 369	21.4	98	248	483	10.3	118	-	24.3
Granville township, Bradford County	109	68	609	17.3	4	41	269	14.6	30	-	32.5

Table 32. Mortgage and Rental Cost Characteristics: 2000—Con.

[Data based on a sample (except Tables 65-68). For information on confidentiality protection, coverage, sampling error, and nonsampling error, see Appendix G. For location of definitions, see "How to Use This Census Report"]

State County Place and County Subdivision	Specified owner-occupied housing units								Specified renter-occupied housing units paying cash rent		
	Total	With a mortgage				Not mortgaged			Total	With meals included in rent	Median gross rent as a percentage of household income in 1999
		Total	Median selected monthly owner costs (dollars)	Median selected monthly owner costs as a percentage of household income in 1999	With a second mortgage or home equity loan or both	Total	Median selected monthly owner costs (dollars)	Median selected monthly owner costs as a percentage of household income in 1999			
PLACE AND COUNTY SUBDIVISION—Con.											
Granville township, Mifflin County	1 125	689	785	22.3	181	436	272	10.0-	340	-	19.8
Grapeville CDP, Westmoreland County	157	93	659	18.8	14	64	243	14.8	39	-	21.4
Gratz borough, Dauphin County	186	79	745	23.3	28	107	214	10.0-	58	-	30.0
Gray township, Greene County	31	14	825	23.8	4	17	243	12.5	29	-	22.5
Great Bend borough, Susquehanna County	129	79	765	19.5	14	50	334	12.7	141	-	22.6
Great Bend township, Susquehanna County	329	185	828	22.3	27	144	317	12.7	143	2	23.8
Green township, Forest County	63	22	625	15.8	2	41	228	14.6	5	-	30.8
Green township, Indiana County	756	347	606	21.7	42	409	227	11.6	160	-	16.4
Greencastle borough, Franklin County	889	565	946	18.9	97	324	319	11.7	631	-	21.0
Greene township, Beaver County	449	293	1 033	21.8	60	156	347	10.0-	73	-	23.0
Greene township, Clinton County	213	143	789	23.5	36	70	286	10.0-	44	2	18.7
Greene township, Erie County	1 024	678	903	19.8	175	346	281	11.1	124	-	19.6
Greene township, Franklin County	2 940	1 892	931	19.0	493	1 048	271	10.0-	777	5	17.6
Greene township, Greene County	55	14	650	20.0	6	41	244	11.3	20	-	20.0
Greene township, Mercer County	210	114	730	19.4	43	96	258	10.3	30	3	15.0
Greene township, Pike County	680	378	955	24.4	124	302	287	12.8	136	-	29.3
Greenfield township, Blair County	730	292	753	24.5	60	438	239	11.0	329	-	23.8
Greenfield township, Erie County	235	163	919	22.0	39	72	304	10.0-	38	-	14.7
Greenfield township, Lackawanna County	477	325	1 025	24.7	137	152	328	12.7	49	-	23.2
Green Hills borough, Washington County	6	3	1 125	17.5	-	3	1 000+	10.0-	-	-	-
Green Lane borough, Montgomery County	145	79	983	19.7	18	66	382	14.2	56	-	17.5
Greensboro borough, Greene County	78	36	620	15.0	10	42	273	11.0	19	-	22.5
Greensburg city, Westmoreland County	3 471	2 092	840	20.7	547	1 379	296	11.8	3 290	129	25.1
Green Tree borough, Allegheny County	1 670	995	1 110	22.3	310	675	445	11.1	194	-	18.8
Greenville borough, Mercer County	1 379	775	701	20.5	233	604	271	10.0-	943	-	23.1
Greenville township, Somerset County	116	66	692	20.6	21	50	222	12.5	19	-	18.8
Greenwich township, Berks County	585	404	1 323	23.8	159	181	357	11.4	130	-	14.8
Greenwood township, Clearfield County	93	49	646	20.3	11	44	200	10.0-	4	-	15.0
Greenwood township, Columbia County	344	236	875	21.4	75	108	260	10.2	79	-	17.6
Greenwood township, Crawford County	270	169	681	22.0	38	101	243	10.0-	39	-	19.2
Greenwood township, Juniata County	88	62	740	19.7	11	26	256	10.0-	24	-	17.8
Greenwood township, Perry County	200	128	900	22.0	43	72	257	10.0-	39	-	21.3
Gregg township, Centre County	395	229	917	24.1	91	166	260	11.2	95	-	18.5
Gregg township, Union County	202	121	780	20.6	41	81	292	12.9	58	-	19.4
Grier City-Park Crest CDP, Schuylkill County	292	164	662	17.4	27	128	312	12.1	33	-	38.8
Grindstone-Rowes Run CDP, Fayette County	310	96	594	23.2	23	214	174	10.0-	75	-	23.1
Grove township, Cameron County	48	18	500	19.4	4	30	188	10.0-	5	-	19.2
Grove City borough, Mercer County	1 468	821	784	18.2	172	647	278	10.0-	907	12	26.5
Grugan township, Clinton County	15	3	1 125	50.0+	2	12	225	12.9	-	-	-
Guilford CDP, Franklin County	657	410	1 043	18.5	110	247	303	11.3	58	-	13.8
Guilford township, Franklin County	3 606	2 160	894	20.4	530	1 446	262	10.0-	701	-	21.5
Gulich township, Clearfield County	361	145	687	22.5	31	216	254	11.8	25	-	23.8
Guys Mills CDP, Crawford County	23	10	917	18.8	6	13	225	10.0-	8	-	27.5
Haines township, Centre County	291	170	875	22.9	68	121	258	10.0-	49	-	22.0
Halfmoon township, Centre County	576	514	1 184	21.9	160	62	279	10.0-	51	-	19.8
Halfway House CDP, Montgomery County	522	382	1 343	24.3	96	140	402	15.1	79	-	25.2
Halifax borough, Dauphin County	172	95	779	16.9	24	77	244	10.8	185	-	23.4
Halifax township, Dauphin County	790	485	1 043	19.9	166	305	288	10.0-	130	-	20.2
Hallam borough, York County	425	275	936	22.5	60	150	331	13.0	191	-	19.4
Hallstead borough, Susquehanna County	262	144	722	22.5	20	118	320	13.1	175	-	24.9
Hamburg borough, Berks County	1 078	606	930	20.7	148	472	329	12.3	608	-	22.8
Hamilton township, Adams County	505	365	1 064	23.2	126	140	293	10.0	74	-	27.5
Hamilton township, Franklin County	2 129	1 440	896	19.1	318	689	248	10.0-	617	-	21.0
Hamilton township, McKean County	203	95	530	18.8	5	108	248	11.9	20	-	25.0
Hamilton township, Monroe County	1 862	1 378	1 220	24.5	357	484	362	12.3	402	-	24.1
Hamilton township, Tioga County	102	55	564	18.1	8	47	208	11.9	23	-	25.3
Hamiltonban township, Adams County	466	267	822	21.1	69	199	242	10.0-	107	-	19.6
Hamlin township, McKean County	184	121	594	18.2	33	63	226	10.9	15	-	23.1
Hampden township, Cumberland County	6 754	5 106	1 266	19.9	1 339	1 648	339	10.0-	1 787	169	25.5
Hampton CDP, Adams County	128	104	912	20.0	18	24	219	11.3	90	-	18.4
Hampton township, Allegheny County	5 332	3 856	1 258	20.9	1 212	1 476	415	12.1	593	-	23.6
Hampton Township CDP, Allegheny County	5 332	3 856	1 258	20.9	1 212	1 476	415	12.1	593	-	23.6
Hanover township, Beaver County	639	450	1 082	21.9	187	189	353	12.2	88	-	20.3
Hanover township, Lehigh County	285	171	843	23.6	27	114	305	10.0	401	-	23.8
Hanover township, Luzerne County	2 948	1 483	784	19.7	297	1 465	292	14.0	1 475	8	21.7
Hanover township, Northampton County	2 866	1 890	1 379	21.4	574	976	417	10.0-	527	117	31.2
Hanover township, Washington County	620	306	770	21.9	89	314	267	10.0-	125	-	17.8
Hanover borough, York County	3 362	1 855	964	21.9	525	1 507	311	11.9	2 887	14	23.0
Harborcreek township, Erie County	3 976	2 553	926	19.6	697	1 423	294	10.7	847	45	24.0
Harford township, Susquehanna County	223	112	773	25.5	19	111	277	11.4	67	-	21.7
Harleysville CDP, Montgomery County	2 115	1 775	1 447	22.3	506	340	458	11.4	858	30	24.5
Harmar township, Allegheny County	962	445	902	21.5	102	517	303	10.3	386	-	19.7
Harmonsburg CDP, Crawford County	86	43	694	17.9	16	43	240	10.0-	19	-	22.5
Harmony township, Beaver County	1 243	604	796	18.7	137	639	328	14.0	119	-	23.1
Harmony borough, Butler County	262	171	978	22.3	63	91	329	12.0	105	-	20.8
Harmony township, Forest County	121	60	623	23.5	12	61	195	11.0	17	-	26.5
Harmony township, Susquehanna County	60	39	847	24.4	4	21	268	16.8	9	-	19.5
Harmony Township CDP, Beaver County	1 243	604	796	18.7	137	639	328	14.0	119	-	23.1
Harris township, Centre County	1 272	838	1 292	22.1	212	434	327	10.0-	304	-	27.6
Harrisburg city, Dauphin County	8 109	5 498	825	23.3	1 331	2 611	338	15.2	11 606	129	26.0
Harrison township, Allegheny County	3 352	1 698	856	20.7	469	1 654	298	12.7	1 233	16	26.2

Table 32. Mortgage and Rental Cost Characteristics: 2000—Con.

[Data based on a sample (except Tables 65-68). For information on confidentiality protection, coverage, sampling error, and nonsampling error, see Appendix G. For location of definitions, see "How to Use This Census Report"]

State County Place and County Subdivision	Specified owner-occupied housing units								Specified renter-occupied housing units paying cash rent		
	Total	With a mortgage				Not mortgaged			Total	With meals included in rent	Median gross rent as a percentage of household income in 1999
		Total	Median selected monthly owner costs (dollars)	Median selected monthly owner costs as a percentage of household income in 1999	With a second mortgage or home equity loan or both	Total	Median selected monthly owner costs (dollars)	Median selected monthly owner costs as a percentage of household income in 1999			
PLACE AND COUNTY SUBDIVISION—Con.											
Harrison township, Bedford County	173	93	662	19.5	17	80	234	11.8	35	2	16.4
Harrison township, Potter County	141	67	619	18.9	10	74	233	12.5	42	-	27.5
Harrison City CDP, Westmoreland County	23	7	1 125	27.5	7	16	200	10.0-	15	-	20.3
Harrison Township CDP, Allegheny County	3 352	1 698	856	20.7	469	1 654	298	12.7	1 233	16	26.2
Harrisville borough, Butler County	222	109	743	20.4	18	113	273	12.6	54	-	21.3
Hartleton borough, Union County	73	44	722	21.1	9	29	265	14.7	5	-	19.2
Hartley township, Union County	335	201	754	20.8	32	134	239	10.0-	87	-	21.6
Hartstown CDP, Crawford County	44	27	636	19.6	5	17	325	13.8	38	-	25.0
Harveys Lake borough, Luzerne County	842	548	847	22.8	143	294	344	12.7	189	-	27.5
Hasson Heights CDP, Venango County	467	273	839	17.6	59	194	280	11.3	52	-	26.4
Hastings borough, Cambria County	382	96	639	17.3	8	286	240	11.9	99	-	22.3
Hatboro borough, Montgomery County	1 821	1 308	1 297	24.6	294	513	419	15.0	1 022	-	24.0
Hatfield borough, Montgomery County	499	377	1 199	24.2	101	122	356	16.4	578	-	21.4
Hatfield township, Montgomery County	3 750	2 985	1 368	21.6	853	765	390	10.5	2 152	-	21.8
Haverford township, Delaware County	14 601	9 563	1 421	21.6	2 426	5 038	478	13.7	2 456	402	25.8
Hawley borough, Wayne County	246	140	859	27.1	37	106	288	13.3	269	2	28.6
Hawthorn borough, Clarion County	131	72	544	17.5	2	59	220	10.1	59	-	20.6
Haycock township, Bucks County	483	335	1 374	24.7	91	148	329	10.0	55	-	20.4
Hayfield township, Crawford County	518	316	759	18.9	88	202	280	10.0-	74	-	17.5
Haysville borough, Allegheny County	19	4	700	37.5	2	15	231	21.9	10	-	35.0
Hazle township, Luzerne County	2 710	1 342	847	21.0	388	1 368	266	12.4	649	-	22.1
Hazleton city, Luzerne County	5 392	2 644	751	20.5	491	2 748	297	15.0	3 850	26	24.2
Heath township, Jefferson County	35	14	850	14.3	-	21	242	11.8	8	-	12.5
Hebron township, Potter County	92	53	677	18.1	15	39	275	10.0-	10	-	11.3
Heckscherville CDP, Schuylkill County	26	7	525	22.5	-	19	268	10.0-	2	-	12.5
Hector township, Potter County	42	22	500	17.1	4	20	233	10.0-	12	-	27.5
Hegins township, Schuylkill County	1 029	438	738	18.9	96	591	259	11.0	190	-	18.7
Heidelberg borough, Allegheny County	367	188	756	20.4	51	179	296	13.5	181	-	21.3
Heidelberg township, Berks County	421	260	1 098	21.9	81	161	311	11.0	62	-	25.0
Heidelberg township, Lebanon County	911	528	979	22.7	103	383	300	11.3	144	-	21.7
Heidelberg township, Lehigh County	806	579	1 251	23.4	226	227	345	12.0	67	-	15.4
Heidelberg township, York County	803	508	1 127	23.2	156	295	285	10.0-	103	-	20.4
Heilwood CDP, Indiana County	190	97	536	19.9	11	93	221	10.6	35	-	19.8
Hellam township, York County	1 495	1 003	1 053	20.7	249	492	326	10.8	367	-	19.1
Hellertown borough, Northampton County	1 698	958	993	22.1	222	740	328	13.0	583	5	23.7
Hemlock township, Columbia County	503	339	909	19.5	98	164	261	11.1	55	-	18.7
Hempfield township, Mercer County	1 137	602	814	20.8	206	535	300	10.8	227	-	27.8
Hempfield township, Westmoreland County	11 590	6 934	958	20.3	1 974	4 656	289	10.0-	2 207	134	22.8
Henderson township, Huntingdon County	222	125	742	18.7	25	97	248	12.0	39	-	25.8
Henderson township, Jefferson County	306	189	639	21.1	37	117	230	10.0-	34	-	26.3
Henry Clay township, Fayette County	326	159	709	23.4	25	167	223	10.0-	130	-	27.1
Hepburn township, Lycoming County	611	406	935	20.2	120	205	287	12.7	116	-	26.7
Hereford township, Berks County	501	352	1 291	25.4	97	149	310	10.0-	111	-	19.5
Hermie CDP, Westmoreland County	161	38	646	20.0	6	123	238	11.6	164	-	24.6
Hermitage city, Mercer County	4 514	2 407	1 970	21.5	737	2 107	314	12.1	1 561	-	22.7
Hemdon borough, Northumberland County	101	36	638	18.0	16	65	193	10.0-	43	-	23.4
Herrick township, Bradford County	87	50	833	21.4	16	37	291	15.8	15	-	17.5
Herrick township, Susquehanna County	133	55	838	18.1	13	78	266	11.9	20	-	22.9
Hershey CDP, Dauphin County	2 768	1 586	1 383	19.6	405	1 182	404	12.1	2 225	224	26.0
Hickory township, Forest County	169	63	588	18.3	9	106	191	10.5	14	-	19.2
Hickory township, Lawrence County	534	275	893	22.1	101	259	286	10.0-	94	-	21.9
Highland township, Adams County	172	114	1 095	24.8	47	58	300	10.0-	34	-	20.8
Highland township, Chester County	221	136	1 429	26.9	46	85	424	12.9	53	-	18.8
Highland township, Clarion County	137	79	877	22.5	20	58	271	10.0-	20	-	27.5
Highland township, Elk County	139	81	560	14.9	8	58	226	13.1	10	-	15.0
Highland Park CDP, Mifflin County	414	212	917	19.3	57	202	340	11.4	142	-	23.1
Highspire borough, Dauphin County	622	393	876	21.2	90	229	309	13.8	555	-	23.3
Hiller CDP, Fayette County	375	196	538	21.9	52	179	221	10.0-	86	-	29.1
Hillsgrove township, Sullivan County	64	21	742	15.8	5	43	248	11.1	11	-	10.0-
Hilltown township, Bucks County	3 108	2 243	1 318	22.1	644	865	395	10.0-	604	54	24.9
Hokendauqua CDP, Lehigh County	1 046	617	1 120	21.1	176	429	317	14.3	306	-	23.9
Hollenback township, Luzerne County	235	150	886	18.0	35	85	307	11.8	18	-	17.1
Holidaysburg borough, Blair County	1 251	765	818	21.9	163	486	280	11.9	884	16	23.3
Homeacre-Lyndora CDP, Butler County	1 974	949	900	20.5	259	1 025	290	12.1	816	-	28.6
Homer township, Potter County	97	68	1 097	24.7	13	29	306	10.0-	11	-	17.5
Homer City borough, Indiana County	526	240	720	19.7	90	286	313	14.1	212	-	24.8
Homestead borough, Allegheny County	605	322	677	23.3	101	283	299	22.7	866	-	27.6
Hometown CDP, Schuylkill County	517	262	1 112	22.9	84	255	357	15.9	24	-	13.6
Homewood borough, Beaver County	44	19	710	15.6	3	25	268	13.8	10	-	16.3
Honesdale borough, Wayne County	944	433	818	21.8	133	511	285	11.7	885	11	26.8
Honey Brook borough, Chester County	291	213	1 155	21.9	45	78	404	16.5	144	-	21.6
Honey Brook township, Chester County	1 062	815	1 388	23.4	216	247	379	10.8	357	110	37.7
Hookstown borough, Beaver County	47	17	713	16.3	3	30	264	12.5	8	-	38.3
Hooversville borough, Somerset County	209	99	604	17.4	17	110	245	12.5	61	-	24.2
Hop Bottom borough, Susquehanna County	85	52	918	25.8	18	33	271	14.6	24	-	47.5
Hopewell township, Beaver County	4 305	2 359	981	21.4	634	1 946	356	13.6	637	-	25.6
Hopewell borough, Bedford County	55	27	650	32.5	1	28	236	11.4	26	-	27.3
Hopewell township, Bedford County	426	229	679	22.4	37	197	231	10.0-	80	-	20.9
Hopewell township, Cumberland County	366	265	1 009	24.1	95	101	261	10.0-	43	2	20.9
Hopewell township, Huntingdon County	123	67	754	20.7	23	56	233	10.0-	34	-	16.3
Hopewell township, Washington County	139	82	700	20.8	16	57	223	10.0-	33	-	16.3

Table 32. **Mortgage and Rental Cost Characteristics: 2000—Con.**

[Data based on a sample (except Tables 65-68). For information on confidentiality protection, coverage, sampling error, and nonsampling error, see Appendix G. For location of definitions, see "How to Use This Census Report"]

State County Place and County Subdivision	Specified owner-occupied housing units								Specified renter-occupied housing units paying cash rent		
	Total	With a mortgage				Not mortgaged			Total	With meals included in rent	Median gross rent as a percentage of household income in 1999
		Total	Median selected monthly owner costs (dollars)	Median selected monthly owner costs as a percentage of household income in 1999	With a second mortgage or home equity loan or both	Total	Median selected monthly owner costs (dollars)	Median selected monthly owner costs as a percentage of household income in 1999			
PLACE AND COUNTY SUBDIVISION—Con.											
Hopewell township, York County	1 297	1 071	1 388	23.4	366	226	336	12.9	106	-	22.8
Hopwood CDP, Fayette County	553	294	749	21.5	68	259	256	12.8	221	9	23.6
Horsham CDP, Montgomery County	3 789	2 911	1 319	23.4	814	878	450	13.1	1 546	-	24.7
Horsham township, Montgomery County	6 214	4 952	1 432	23.0	1 353	1 262	458	12.7	2 331	-	23.9
Horton township, Elk County	395	233	709	20.9	69	162	220	10.0-	79	-	23.4
Houserville CDP, Centre County	528	405	948	21.8	118	123	317	11.8	117	-	32.8
Houston borough, Washington County	311	173	782	19.5	46	138	279	13.1	249	-	22.5
Houtzdale borough, Clearfield County	255	123	695	21.0	36	132	303	13.8	73	-	30.2
Hovey township, Armstrong County	21	9	517	14.5	-	12	225	10.0	4	-	27.5
Howard borough, Centre County	192	112	848	20.2	26	80	281	11.7	67	-	16.8
Howard township, Centre County	180	100	767	21.5	43	80	276	11.2	36	-	21.4
Howe township, Forest County	29	11	530	21.3	-	18	144	10.0-	10	-	22.5
Howe township, Perry County	135	75	1 021	19.7	16	60	233	10.0-	7	-	19.4
Hubleys township, Schuylkill County	206	93	809	19.7	35	113	241	11.6	39	-	16.3
Hughestown borough, Luzerne County	449	244	886	19.5	73	205	315	12.8	59	2	28.0
Hughesville borough, Lycoming County	511	299	792	19.9	79	212	301	13.6	367	-	24.9
Hulmeville borough, Bucks County	249	186	1 388	27.4	50	63	489	14.1	73	-	19.3
Hummelstown borough, Dauphin County	1 039	705	966	18.9	206	334	312	11.3	767	-	22.0
Hummels Wharf CDP, Snyder County	218	121	850	27.6	44	97	227	15.7	80	-	23.3
Hunker borough, Westmoreland County	95	64	806	18.6	14	31	238	12.8	14	-	14.4
Hunlock township, Luzerne County	647	369	777	19.7	97	278	282	11.1	74	-	24.5
Huntingdon borough, Huntingdon County	1 363	820	749	19.1	209	543	288	12.4	1 040	9	20.3
Huntington township, Adams County	456	301	857	23.2	91	155	271	10.0-	107	-	19.7
Huntington township, Luzerne County	420	270	864	24.2	71	150	279	10.3	63	-	24.8
Huston township, Blair County	205	126	838	22.4	32	79	288	11.5	52	-	22.5
Huston township, Centre County	236	174	832	22.0	48	62	257	11.9	49	-	22.5
Huston township, Clearfield County	338	172	768	23.5	43	166	285	10.0-	52	-	17.5
Hyde CDP, Clearfield County	310	101	703	22.5	34	209	231	12.2	144	-	24.2
Hyde Park borough, Westmoreland County	133	82	700	19.3	10	51	257	10.0-	54	-	19.5
Hydretown borough, Crawford County	141	53	644	17.3	10	88	247	11.4	37	-	16.3
Hyndman borough, Bedford County	261	139	660	22.8	25	122	276	13.8	68	-	29.4
Imperial-Enlow CDP, Allegheny County	715	432	1 048	20.9	97	283	298	13.8	322	-	25.1
Independence township, Beaver County	490	357	1 039	23.9	66	133	339	11.8	102	-	21.9
Independence township, Washington County	410	236	842	20.5	76	174	263	11.7	64	-	23.3
Indiana township, Allegheny County	1 793	1 146	1 389	20.3	396	647	364	13.2	233	6	24.3
Indiana borough, Indiana County	1 707	961	890	21.4	275	746	330	10.0-	2 851	7	36.9
Indian Lake borough, Somerset County	194	100	1 167	21.4	40	94	364	10.0-	6	-	11.3
Industry borough, Beaver County	588	317	824	21.9	88	271	341	12.6	88	-	21.5
Ingram borough, Allegheny County	972	588	863	20.4	174	384	335	14.6	518	-	23.1
Iola CDP, Columbia County	20	12	540	16.3	-	8	325	17.5	21	-	16.9
Ivona borough, Clearfield County	171	82	660	18.7	22	89	288	12.6	22	-	23.3
Inwin township, Venango County	188	97	754	18.6	20	91	278	11.7	58	-	23.2
Inwin borough, Westmoreland County	846	469	885	22.1	140	377	266	10.8	1 130	20	21.5
Ivyland borough, Bucks County	140	98	1 172	20.0	9	42	385	12.2	28	-	14.4
Jackson township, Butler County	810	520	1 020	19.9	110	290	334	12.5	184	-	21.0
Jackson township, Cambria County	1 282	559	799	19.8	101	723	300	12.9	155	-	25.1
Jackson township, Columbia County	111	72	750	20.9	12	39	225	10.0-	18	-	19.0
Jackson township, Dauphin County	413	296	943	23.2	101	117	269	10.0-	36	-	12.7
Jackson township, Greene County	24	7	850	17.5	2	17	175	35.6	17	-	28.8
Jackson township, Huntingdon County	196	101	822	20.1	20	95	242	10.6	14	2	27.5
Jackson township, Lebanon County	1 446	852	926	21.9	183	594	296	10.6	313	109	26.6
Jackson township, Luzerne County	746	431	1 272	22.0	150	315	388	12.8	70	-	16.3
Jackson township, Lycoming County	63	39	794	22.9	8	24	300	11.0	5	-	14.2
Jackson township, Mercer County	237	151	883	19.9	42	86	283	10.0-	26	-	21.3
Jackson township, Monroe County	1 663	1 267	1 215	24.0	348	396	341	11.3	220	2	22.9
Jackson township, Northumberland County	198	93	850	19.0	23	105	228	10.3	24	-	13.5
Jackson township, Perry County	70	38	975	22.5	9	32	244	10.0-	22	-	11.7
Jackson township, Snyder County	249	138	838	22.8	38	111	287	12.6	53	-	21.8
Jackson township, Susquehanna County	145	82	841	23.8	7	63	301	16.1	29	-	21.3
Jackson township, Tioga County	307	173	750	19.9	31	134	253	11.8	90	-	19.4
Jackson township, Venango County	153	84	680	19.3	20	69	262	10.0-	67	-	39.2
Jackson township, York County	1 473	1 046	960	19.9	389	427	304	10.0-	200	-	22.1
Jackson Center borough, Mercer County	46	32	600	23.5	5	14	225	11.5	15	-	21.3
Jacksonville CDP, Indiana County	180	78	700	20.5	8	102	256	13.8	69	-	27.5
Jacobus borough, York County	395	197	1 074	21.3	53	198	333	11.2	62	-	23.0
Jamestown borough, Mercer County	163	90	700	19.7	27	73	294	13.1	65	-	34.0
Jamison City CDP, Columbia County	31	19	775	18.8	2	12	290	22.5	9	-	21.3
Jay township, Elk County	571	262	745	20.8	57	309	287	13.7	79	-	20.4
Jeannette city, Westmoreland County	2 885	1 538	696	20.0	388	1 347	268	12.8	1 482	14	29.8
Jeddo borough, Luzerne County	50	42	546	36.9	8	8	225	22.5	10	-	37.5
Jefferson township, Berks County	357	236	1 061	21.1	76	121	366	10.0-	38	-	18.4
Jefferson township, Butler County	1 090	755	996	22.0	190	335	296	10.5	228	7	21.4
Jefferson township, Dauphin County	67	43	719	16.3	5	24	193	10.0-	4	-	30.0
Jefferson township, Fayette County	524	252	757	21.1	78	272	251	10.7	94	-	25.6
Jefferson borough, Greene County	97	49	695	18.7	5	48	312	20.0	23	-	21.3
Jefferson township, Greene County	597	276	704	17.3	60	321	290	12.1	109	-	28.7
Jefferson township, Lackawanna County	903	611	974	21.5	179	292	320	12.1	87	-	17.7
Jefferson township, Mercer County	397	249	749	22.2	42	148	253	10.0-	40	-	13.0
Jefferson township, Somerset County	282	140	870	23.8	39	142	275	10.0-	42	-	21.7
Jefferson township, Washington County	280	167	793	19.1	35	113	251	10.0-	28	-	21.0
Jefferson borough, York County	197	122	1 000	23.1	42	75	277	13.4	35	-	18.9

Table 32. **Mortgage and Rental Cost Characteristics: 2000—Con.**

[Data based on a sample (except Tables 65-68). For information on confidentiality protection, coverage, sampling error, and nonsampling error, see Appendix G. For location of definitions, see "How to Use This Census Report"]

State County Place and County Subdivision	Specified owner-occupied housing units								Specified renter-occupied housing units paying cash rent		
	Total	With a mortgage				Not mortgaged			Total	With meals included in rent	Median gross rent as a percentage of household income in 1999
		Total	Median selected monthly owner costs (dollars)	Median selected monthly owner costs as a percentage of household income in 1999	With a second mortgage or home equity loan or both	Total	Median selected monthly owner costs (dollars)	Median selected monthly owner costs as a percentage of household income in 1999			
PLACE AND COUNTY SUBDIVISION—Con.											
Jefferson Hills borough, Allegheny County	2 788	1 756	1 109	21.9	491	1 032	324	12.1	750	-	22.8
Jenkins township, Luzerne County	1 013	554	871	18.9	142	459	349	14.4	260	17	32.6
Jenkintown borough, Montgomery County	906	678	1 498	23.0	234	228	492	13.1	714	56	25.7
Jenks township, Forest County	316	139	598	19.7	17	177	260	13.7	80	-	27.1
Jenner township, Somerset County	803	340	732	21.9	70	463	259	10.0-	177	-	27.2
Jennerstown borough, Somerset County	226	149	771	18.3	37	77	270	10.7	29	-	18.1
Jermyn borough, Lackawanna County	576	293	836	19.5	66	283	317	14.4	228	-	21.1
Jerome CDP, Somerset County	223	99	828	31.5	17	124	274	14.8	80	-	16.7
Jersey Shore borough, Lycoming County	963	587	782	19.7	100	376	321	14.8	713	-	24.0
Jerseytown CDP, Columbia County	32	18	833	22.5	2	14	288	10.0-	-	-	-
Jessup borough, Lackawanna County	1 355	599	1 021	22.3	209	756	321	16.2	415	10	30.8
Jessup township, Susquehanna County	55	27	850	27.1	2	28	293	10.0-	10	-	17.5
Jim Thorpe borough, Carbon County	1 481	1 023	879	23.4	352	458	276	11.3	381	-	25.9
Johnsonburg borough, Elk County	868	371	602	18.1	100	497	274	13.2	289	5	22.7
Johnstown city, Cambria County	5 045	2 165	606	23.0	462	2 880	256	13.5	5 272	28	25.3
Jones township, Elk County	430	201	678	17.7	35	229	244	10.0-	64	-	16.1
Jonestown CDP, Columbia County	7	3	675	17.5	-	4	225	32.5	-	-	-
Jonestown borough, Lebanon County	228	127	1 026	22.7	31	101	263	12.3	142	-	21.3
Jordan township, Clearfield County	87	36	585	17.7	13	51	203	10.2	5	-	20.8
Jordan township, Lycoming County	110	58	717	19.7	8	52	244	13.9	21	-	21.9
Jordan township, Northumberland County	145	74	880	20.3	21	71	222	10.0-	9	-	10.0
Julian CDP, Centre County	38	26	714	17.3	9	12	217	10.0	12	-	28.3
Juniata township, Bedford County	159	76	671	18.4	12	83	229	10.0-	23	-	16.3
Juniata township, Blair County	218	113	753	19.2	17	105	279	10.0-	35	-	19.3
Juniata township, Huntingdon County	100	56	880	25.0	33	44	233	12.5	32	-	23.8
Juniata township, Perry County	272	179	899	21.6	43	93	246	10.0-	28	-	14.5
Juniata Terrace borough, Mifflin County	175	92	533	19.8	17	83	210	11.6	25	-	27.5
Kane borough, McKean County	1 034	541	677	20.4	116	493	260	11.0	575	-	23.4
Karns City borough, Butler County	58	18	833	16.4	1	40	256	10.0	25	-	22.5
Karhaus township, Clearfield County	140	60	757	23.6	13	80	218	11.7	24	-	17.5
Keating township, McKean County	642	360	615	18.4	49	282	239	12.4	117	-	23.1
Keating township, Potter County	42	23	750	22.2	-	19	238	14.7	15	-	20.6
Kelly township, Union County	587	366	967	21.3	103	221	315	13.9	507	63	29.4
Kenhorst borough, Berks County	986	512	839	21.4	127	474	306	12.1	117	-	18.4
Kenilworth CDP, Chester County	443	261	1 118	24.2	80	182	413	12.6	212	-	26.1
Kennedy township, Allegheny County	2 520	1 392	1 070	19.8	407	1 128	320	12.4	263	-	25.1
Kennedy Township CDP, Allegheny County	2 520	1 392	1 070	19.8	407	1 128	320	12.4	263	-	25.1
Kennett township, Chester County	1 738	1 341	1 820	20.0	369	397	562	14.5	433	239	30.8
Kennett Square borough, Chester County	1 009	707	1 244	24.1	160	302	465	16.1	779	16	22.0
Kidder township, Carbon County	376	235	824	25.5	38	141	294	10.8	61	-	29.6
Kilbuck township, Allegheny County	271	147	1 186	21.6	49	124	406	13.7	13	-	17.9
Kimmel township, Bedford County	361	166	716	20.0	25	195	258	10.7	42	-	21.5
King township, Bedford County	230	103	719	25.4	34	127	224	12.6	58	2	21.3
King of Prussia CDP, Montgomery County	4 269	2 771	1 325	20.8	721	1 498	391	10.3	3 292	31	21.0
Kingsley township, Forest County	104	36	550	23.5	5	68	159	12.9	7	-	33.5
Kingston borough, Luzerne County	2 926	1 759	900	21.5	490	1 167	338	13.3	2 592	9	24.7
Kingston township, Luzerne County	2 137	1 380	993	19.9	341	757	339	11.4	327	-	23.3
Kiskiminetas township, Armstrong County	1 086	525	783	21.9	131	561	275	10.2	246	-	21.4
Kistler borough, Mifflin County	93	54	567	20.0	8	39	203	12.5	26	-	19.2
Kittanning borough, Armstrong County	762	407	684	17.9	130	355	273	14.1	1 098	-	25.7
Kittanning township, Armstrong County	393	199	778	21.6	31	194	263	10.6	101	-	19.5
Kline township, Schuylkill County	540	252	733	19.7	62	288	271	13.3	79	-	30.4
Klingerstown CDP, Schuylkill County	27	8	500	18.3	-	19	234	10.4	5	-	12.5
Knox borough, Clarion County	323	168	707	19.3	26	155	243	10.0-	162	2	25.6
Knox township, Clarion County	246	104	650	17.7	12	142	249	10.0-	17	-	11.4
Knox township, Clearfield County	143	68	607	26.3	12	75	228	16.2	17	-	21.9
Knox township, Jefferson County	206	114	720	19.7	21	92	245	10.0-	20	2	23.3
Knoxville borough, Tioga County	135	74	661	22.9	16	61	267	10.8	59	-	24.3
Koppel borough, Beaver County	270	124	700	21.8	29	146	308	14.3	76	-	25.0
Kratzerville CDP, Snyder County	126	73	925	22.8	25	53	298	12.1	25	-	17.9
Kreamer CDP, Snyder County	219	125	717	20.6	11	94	282	10.0	49	-	19.7
Kulpmont borough, Northumberland County	987	454	606	20.5	164	533	235	12.7	225	-	21.2
Kulpsville CDP, Montgomery County	2 259	1 882	1 371	22.1	504	377	398	11.5	611	75	25.0
Kutztown borough, Berks County	900	545	1 099	21.7	166	355	342	12.5	873	-	30.7
Laceyville borough, Wyoming County	83	42	925	19.4	10	41	303	16.5	66	-	26.4
Lack township, Juniata County	129	52	600	20.0	13	77	205	10.0-	21	-	15.9
Lackawannock township, Mercer County	433	228	800	20.8	60	205	269	10.0-	78	-	19.3
Lackawaxen township, Pike County	1 254	741	918	23.6	127	513	302	12.2	183	-	26.2
Lafayette township, McKean County	222	128	687	17.8	31	94	265	10.0-	39	-	29.6
Lafin borough, Luzerne County	566	351	1 183	21.1	96	215	456	14.0	25	-	19.6
Lake township, Luzerne County	428	291	919	26.4	75	137	313	12.7	57	-	25.4
Lake township, Mercer County	83	47	575	17.7	12	36	258	10.8	26	-	20.0
Lake township, Wayne County	1 137	638	934	24.5	105	499	313	13.3	209	-	23.4
Lake City borough, Erie County	687	478	775	22.1	148	209	294	12.0	197	4	20.8
Lake Heritage CDP, Adams County	410	313	1 206	23.0	121	97	388	14.3	51	-	23.2
Lake Meade CDP, Adams County	645	522	1 066	20.9	140	123	326	10.3	4	-	22.5
Lake Wynonah CDP, Schuylkill County	683	592	963	22.9	177	91	334	12.7	21	-	26.8
Lamar township, Clinton County	610	335	773	22.4	100	275	257	10.5	56	-	25.9
Lancaster township, Butler County	488	363	1 167	22.3	129	125	285	10.0-	87	-	18.2
Lancaster city, Lancaster County	8 900	6 241	841	23.7	1 379	2 659	290	11.6	10 885	67	26.9
Lancaster township, Lancaster County	3 291	2 305	997	21.3	530	986	376	10.4	2 315	62	26.3

Table 32. Mortgage and Rental Cost Characteristics: 2000—Con.

[Data based on a sample (except Tables 65-68). For information on confidentiality protection, coverage, sampling error, and nonsampling error, see Appendix G. For location of definitions, see "How to Use This Census Report"]

State County Place and County Subdivision	Specified owner-occupied housing units								Specified renter-occupied housing units paying cash rent		
	Total	With a mortgage				Not mortgaged			Total	With meals included in rent	Median gross rent as a percentage of household income in 1999
		Total	Median selected monthly owner costs (dollars)	Median selected monthly owner costs as a percentage of household income in 1999	With a second mortgage or home equity loan or both	Total	Median selected monthly owner costs (dollars)	Median selected monthly owner costs as a percentage of household income in 1999			
PLACE AND COUNTY SUBDIVISION—Con.											
Landingville borough, Schuylkill County	55	35	835	20.6	11	20	250	10.0	4	-	27.5
Landisburg borough, Perry County	55	35	807	24.2	7	20	240	11.7	8	-	21.0
Lanesboro borough, Susquehanna County	126	72	756	21.7	12	54	293	17.2	97	2	28.0
Langhorne borough, Bucks County	320	190	1 628	22.3	57	130	561	14.3	191	-	21.5
Langhorne Manor borough, Bucks County	269	181	1 625	26.2	52	88	681	13.4	43	-	19.8
Lansdale borough, Montgomery County	3 574	2 514	1 105	22.2	601	1 060	365	12.2	2 791	150	24.1
Lansdowne borough, Delaware County	2 602	1 798	1 198	23.3	424	804	487	13.8	1 700	11	22.3
Lansford borough, Carbon County	1 240	466	686	19.6	106	774	236	11.1	545	-	28.5
La Plume township, Lackawanna County	105	59	950	22.5	6	46	317	18.8	46	-	15.8
Laporte borough, Sullivan County	66	28	700	19.4	5	38	275	10.0	13	-	27.5
Laporte township, Sullivan County	99	61	872	23.5	20	38	250	16.7	7	-	50.0+
Larimer township, Somerset County	95	44	760	22.5	15	51	228	12.3	14	-	17.5
Larksville borough, Luzerne County	1 275	739	909	22.2	170	536	298	14.3	330	-	26.1
Lathrop township, Susquehanna County	110	57	915	23.1	16	53	272	12.4	42	-	20.8
Latimore township, Adams County	583	424	1 101	24.0	167	159	281	10.0	74	4	22.2
Latrobe city, Westmoreland County	2 447	1 401	735	20.5	352	1 046	273	10.0	1 295	-	23.6
Laureldale borough, Berks County	1 346	763	917	22.3	209	583	320	12.9	213	-	23.3
Laurel Mountain borough, Westmoreland County	68	48	907	18.5	21	20	325	10.0	7	-	50.0+
Laurel Run borough, Luzerne County	119	75	928	23.7	14	44	350	14.4	23	-	18.8
Lausanne township, Carbon County	45	23	910	29.2	9	22	300	11.9	8	-	35.0
Lavelle-Locustdale CDP, Schuylkill County	225	142	683	18.1	32	83	260	11.1	12	-	15.0
Lawnton CDP, Dauphin County	1 085	866	1 034	20.3	241	219	299	13.2	463	-	22.8
Lawrence township, Clearfield County	1 825	742	686	20.4	196	1 083	258	11.1	496	-	23.2
Lawrence township, Tioga County	212	118	765	21.5	12	94	262	10.0	67	-	16.8
Lawrence Park township, Erie County	1 156	674	728	18.6	187	482	281	10.6	228	-	18.1
Lawrence Park CDP, Erie County	1 156	674	728	18.6	187	482	281	10.6	228	-	18.1
Lawrenceville borough, Tioga County	107	62	761	22.0	24	45	303	14.8	98	-	22.1
Lawson Heights CDP, Westmoreland County	742	345	829	17.6	73	397	290	10.9	195	-	28.2
Leacock township, Lancaster County	1 416	244	1 134	25.1	57	397	322	10.9	391	-	20.0
Leacock-Leola-Bareville CDP, Lancaster County	641	951	1 116	23.1	245	465	356	10.0	741	-	20.7
Lebanon city, Lebanon County	4 797	2 823	753	20.7	634	1 974	264	11.7	4 921	41	24.7
Lebanon township, Wayne County	82	50	1 047	25.8	14	32	300	16.4	19	-	30.6
Lebanon South CDP, Lebanon County	709	394	983	21.3	113	315	297	13.5	102	-	17.3
LeBoeuf township, Erie County	209	128	813	19.8	31	81	246	10.0	50	-	18.6
Leechburg borough, Armstrong County	648	303	684	20.0	60	345	289	12.4	388	-	25.8
Leesport borough, Berks County	505	338	975	21.6	104	167	334	13.8	167	-	18.7
Leet township, Allegheny County	473	308	1 148	21.1	107	165	379	11.5	61	4	15.8
Leetsdale borough, Allegheny County	352	205	752	21.5	42	147	313	16.8	213	-	25.3
Lehigh township, Carbon County	129	69	697	19.8	20	60	276	10.0	10	-	31.3
Lehigh township, Northampton County	2 481	1 696	1 111	22.3	552	785	332	10.3	203	-	16.8
Lehigh township, Wayne County	426	241	895	23.7	48	185	289	12.8	94	2	26.9
Lehighton borough, Carbon County	1 236	695	850	25.0	228	541	331	12.2	990	-	28.4
Lehman township, Luzerne County	821	497	1 025	24.0	175	324	332	11.0	143	-	20.1
Lehman township, Pike County	2 094	1 705	1 087	25.0	339	389	362	16.3	340	-	24.2
Leidy township, Clinton County	58	25	675	25.4	6	33	285	11.5	10	-	10.0
Leith-Hatfield CDP, Fayette County	954	555	1 223	20.9	212	399	255	10.0	114	-	23.9
Lemon township, Wyoming County	209	113	868	24.7	30	96	308	10.8	65	-	24.8
Lemont CDP, Centre County	635	441	1 064	21.8	142	194	345	10.0	209	-	21.9
Lemoyne borough, Cumberland County	996	657	933	19.7	186	339	287	12.1	811	-	19.9
Lenape Heights CDP, Armstrong County	391	161	898	24.9	31	230	304	12.0	85	-	22.3
Lenhartsville borough, Berks County	44	12	800	28.0	-	32	350	13.8	29	-	16.9
Lenox township, Susquehanna County	259	149	923	21.8	40	110	288	14.5	60	2	17.3
Le Raysville borough, Bradford County	44	28	775	22.5	7	16	300	10.0	32	-	24.4
Leroy township, Bradford County	100	48	640	21.3	4	52	260	10.3	21	-	20.4
Letterkenny township, Franklin County	455	298	903	22.8	77	157	260	10.0	87	-	20.8
Levittown CDP, Bucks County	15 408	10 829	1 227	24.1	3 285	4 579	432	14.2	2 533	-	26.7
Lewis township, Lycoming County	229	140	748	23.0	34	89	265	12.5	80	-	20.0
Lewis township, Northumberland County	358	198	871	20.3	62	160	247	10.0	48	2	20.4
Lewis township, Union County	258	143	845	24.2	31	115	237	10.0	63	-	22.0
Lewisberry borough, York County	79	59	1 008	20.2	14	20	300	13.8	59	-	19.0
Lewisburg borough, Union County	676	420	911	18.4	60	256	335	10.0	979	20	26.6
Lewis Run borough, McKean County	161	78	835	20.4	25	83	276	11.0	53	-	23.5
Lewistown borough, Mifflin County	1 739	909	687	22.9	208	830	262	13.3	2 063	5	28.1
Liberty township, Adams County	214	157	969	23.7	43	57	329	10.0	39	-	16.5
Liberty borough, Allegheny County	928	438	700	18.8	88	490	289	13.8	129	-	23.2
Liberty township, Bedford County	347	184	761	23.4	49	163	236	10.0	76	-	18.2
Liberty township, Centre County	398	240	804	21.4	82	158	242	12.3	70	2	19.3
Liberty township, McKean County	314	154	722	18.0	26	160	241	10.0	117	-	21.6
Liberty township, Mercer County	246	161	897	19.0	44	85	269	12.5	33	-	16.8
Liberty township, Montour County	277	186	922	20.8	59	91	236	10.0	47	-	21.3
Liberty township, Susquehanna County	195	107	810	22.0	21	88	307	10.0	50	-	17.5
Liberty borough, Tioga County	44	28	550	17.1	2	16	275	13.3	23	-	17.5
Liberty township, Tioga County	125	74	885	23.9	14	51	304	12.8	32	-	31.3
Licking township, Clarion County	76	39	655	16.4	2	37	240	11.4	38	-	25.0
Licking Creek township, Fulton County	230	143	750	21.3	31	87	245	10.6	65	-	22.2
Lightsstreet CDP, Columbia County	143	74	1 068	24.2	24	69	299	11.8	46	-	24.4
Ligonier borough, Westmoreland County	443	189	967	22.5	49	254	335	12.8	303	-	27.4
Ligonier township, Westmoreland County	1 949	1 064	1 006	20.0	251	885	296	13.5	334	-	22.7
Lilly borough, Cambria County	291	111	591	20.3	30	180	252	11.8	69	-	19.0
Lima CDP, Delaware County	259	189	1 234	19.5	21	70	439	11.8	502	438	43.1
Limerick township, Montgomery County	3 708	3 087	1 370	22.8	737	621	404	12.3	954	-	21.6

Table 32. Mortgage and Rental Cost Characteristics: 2000—Con.

[Data based on a sample (except Tables 65-68). For information on confidentiality protection, coverage, sampling error, and nonsampling error, see Appendix G. For location of definitions, see "How to Use This Census Report"]

State County Place and County Subdivision	Specified owner-occupied housing units								Specified renter-occupied housing units paying cash rent		
	Total	With a mortgage				Not mortgaged			Total	With meals included in rent	Median gross rent as a percentage of household income in 1999
		Total	Median selected monthly owner costs (dollars)	Median selected monthly owner costs as a percentage of household income in 1999	With a second mortgage or home equity loan or both	Total	Median selected monthly owner costs (dollars)	Median selected monthly owner costs as a percentage of household income in 1999			
PLACE AND COUNTY SUBDIVISION—Con.											
Lime Ridge CDP, Columbia County	226	161	832	21.0	57	65	227	10.0-	62	-	33.8
Limestone township, Clarion County	335	177	727	18.3	52	158	218	10.0-	62	-	15.6
Limestone township, Lycoming County	431	291	842	20.0	61	140	310	10.7	55	-	21.1
Limestone township, Montour County	191	126	945	19.6	35	65	269	10.0-	19	-	13.8
Limestone township, Union County	323	220	861	21.9	65	103	276	10.0-	30	-	20.7
Limestone township, Warren County	145	85	648	22.4	15	60	239	12.8	9	-	10.0-
Lincoln borough, Allegheny County	393	222	805	21.7	70	171	282	13.4	25	-	13.8
Lincoln township, Bedford County	46	23	850	22.5	7	23	203	10.4	11	-	50.0+
Lincoln township, Huntingdon County	74	17	950	21.3	-	57	247	11.0	9	-	13.8
Lincoln township, Somerset County	390	220	771	19.8	63	170	244	10.9	41	-	20.4
Lincolnton CDP, Crawford County	23	17	850	20.8	1	6	263	11.3	-	-	-
Linesville borough, Crawford County	251	153	611	17.9	23	98	293	11.5	163	-	24.9
Linglestown CDP, Dauphin County	2 060	1 534	1 087	19.9	518	526	303	13.7	273	-	19.5
Linttown CDP, Union County	481	264	1 033	21.4	61	217	343	10.0-	132	-	23.5
Linwood CDP, Delaware County	875	524	971	24.8	168	351	346	14.1	285	-	24.1
Lionville-Marchwood CDP, Chester County	1 600	1 170	1 391	20.7	272	430	454	11.2	899	-	21.1
Litchfield township, Bradford County	142	87	809	23.0	20	55	272	11.0	32	-	22.9
Litzitz borough, Lancaster County	2 222	1 543	1 001	22.7	470	679	300	10.4	1 306	108	23.8
Little Beaver township, Lawrence County	118	71	738	18.5	17	47	258	10.0-	38	-	25.4
Little Britain township, Lancaster County	678	556	1 024	22.0	116	122	286	10.0-	87	-	31.7
Little Mahanoy township, Northumberland County	87	48	743	20.9	2	39	225	10.0-	12	-	17.5
Little Meadows borough, Susquehanna County ..	69	44	850	19.2	13	25	255	10.4	15	-	28.5
Littlestown borough, Adams County	956	645	1 103	27.2	198	311	335	13.9	546	-	23.9
Liverpool borough, Perry County	203	108	883	21.7	26	95	253	10.0-	172	2	20.2
Liverpool township, Perry County	180	137	1 003	25.3	43	43	253	10.0-	40	-	18.6
Lock Haven city, Clinton County	1 116	579	833	20.4	173	537	311	18.9	1 907	37	28.5
Locust township, Columbia County	284	154	729	19.1	42	130	235	11.6	49	-	17.0
Locustdale CDP, Columbia County	22	10	833	37.5	6	12	225	10.0-	5	-	31.3
Logan township, Blair County	3 281	1 941	783	19.9	424	1 340	259	10.5	768	-	22.2
Logan township, Clinton County	140	60	642	21.5	7	80	229	12.7	36	-	22.5
Logan township, Huntingdon County	132	76	691	19.5	10	56	243	10.0-	33	-	29.2
Loganton borough, Clinton County	123	63	795	19.3	13	60	325	12.1	18	-	26.0
Loganville borough, York County	240	144	957	21.6	20	96	328	14.6	89	-	21.8
London Britain township, Chester County	830	678	1 746	21.4	216	152	526	10.0-	36	-	17.7
Londonderry township, Bedford County	407	202	680	21.8	42	205	251	11.2	67	-	22.7
Londonderry township, Chester County	352	261	1 319	25.2	81	91	441	12.5	38	-	20.0
Londonderry township, Dauphin County	1 209	726	1 031	20.8	224	483	342	10.7	196	-	19.6
London Grove township, Chester County	1 202	954	1 571	23.2	324	248	527	12.7	219	-	18.0
Long Branch borough, Washington County	134	63	763	21.8	21	71	231	10.7	11	-	13.9
Longswamp township, Berks County	1 162	725	1 118	22.9	238	437	334	11.1	212	-	19.7
Lorain borough, Cambria County	258	106	604	24.1	32	152	250	11.8	71	-	23.3
Lorane CDP, Berks County	870	681	1 103	19.0	211	189	367	11.5	7	-	17.5
Loretto borough, Cambria County	76	17	590	17.5	4	59	260	11.6	34	-	18.8
Lower Allen CDP, Cumberland County	2 148	1 358	1 060	20.5	414	790	300	10.0-	799	105	25.8
Lower Allen township, Cumberland County	4 098	2 602	1 044	20.9	777	1 496	293	10.0-	1 912	113	23.8
Lower Alsace township, Berks County	1 402	850	1 013	21.6	251	552	378	13.3	380	-	22.8
Lower Augusta township, Northumberland County	228	144	829	24.1	43	84	267	10.0-	22	2	22.5
Lower Burrell city, Westmoreland County	3 789	2 129	998	21.8	551	1 660	340	13.0	867	-	27.1
Lower Chanceford township, York County	524	296	1 040	20.6	84	228	295	10.0-	145	-	17.7
Lower Chichester township, Delaware County ..	904	530	970	24.9	168	374	347	13.9	314	-	24.1
Lower Frankfort township, Cumberland County ..	335	232	1 128	21.8	73	103	270	10.0-	95	-	26.5
Lower Frederick township, Montgomery County ..	1 375	1 039	1 223	22.2	303	336	407	11.9	249	-	25.6
Lower Gwynedd township, Montgomery County ..	2 687	1 897	1 898	21.1	535	790	557	10.6	1 012	613	39.6
Lower Heidelberg township, Berks County	1 095	845	1 372	19.9	239	250	390	10.2	145	104	45.9
Lower Macungie township, Lehigh County	5 356	4 014	1 479	20.6	1 144	1 342	443	12.0	832	8	21.8
Lower Mahanoy township, Northumberland County	367	198	742	18.5	33	169	227	10.0-	84	-	15.5
Lower Makefield township, Bucks County	9 670	7 802	1 920	21.5	1 999	1 868	664	13.4	1 267	-	21.8
Lower Merion township, Montgomery County	14 163	9 464	2 162	20.1	2 514	4 699	730	10.1	5 270	188	23.4
Lower Mifflin township, Cumberland County	219	143	943	22.5	51	76	237	10.0-	44	-	19.0
Lower Milford township, Lehigh County	909	627	1 364	20.6	203	282	412	10.0-	83	-	13.2
Lower Moreland township, Montgomery County ..	3 415	2 164	1 783	21.6	688	1 251	692	12.2	455	-	25.4
Lower Mount Bethel township, Northampton County	732	466	1 250	24.5	172	266	366	12.5	160	14	19.5
Lower Nazareth township, Northampton County ..	1 497	1 108	1 433	21.3	343	389	416	10.9	165	-	25.9
Lower Oxford township, Chester County	648	509	1 253	24.9	114	139	365	14.9	114	-	24.0
Lower Paxton township, Dauphin County	11 548	8 328	1 150	20.8	2 512	3 220	331	11.1	6 188	-	22.8
Lower Pottsgrove township, Montgomery County ..	3 046	2 421	1 341	23.4	732	625	435	12.8	541	-	28.2
Lower Providence township, Montgomery County ..	5 389	3 940	1 545	23.3	1 070	1 449	454	12.2	1 481	5	22.3
Lower Salford township, Montgomery County	3 257	2 735	1 521	22.5	721	522	493	13.3	930	-	24.0
Lower Saucon township, Northampton County ...	3 050	2 091	1 347	22.7	522	959	419	13.3	377	-	20.6
Lower Southampton township, Bucks County	5 247	3 493	1 392	23.6	929	1 754	474	14.8	1 276	-	22.3
Lower Swatara township, Dauphin County	1 990	1 492	1 108	20.2	305	498	322	10.4	277	-	19.9
Lower Towamensing township, Carbon County ..	680	341	846	21.9	35	339	289	10.3	179	-	19.7
Lower Turkeyfoot township, Somerset County	150	54	600	19.6	12	96	204	12.5	30	-	24.3
Lower Tyrone township, Fayette County	207	104	735	22.1	26	103	234	11.2	46	-	27.5
Lower Windsor township, York County	1 526	1 047	980	21.3	307	479	270	11.2	261	-	21.4
Lower Yoder township, Cambria County	1 080	452	626	19.0	90	628	256	12.1	256	-	26.7
Lowhill township, Lehigh County	493	355	1 405	22.2	94	138	374	10.7	53	-	19.1
Loyalhanna township, Westmoreland County	504	327	803	23.6	71	177	236	10.1	102	-	18.6
Loyalsock township, Lycoming County	2 940	1 599	981	20.9	511	1 341	316	10.6	1 192	220	29.5

Table 32. Mortgage and Rental Cost Characteristics: 2000—Con.

[Data based on a sample (except Tables 65-68). For information on confidentiality protection, coverage, sampling error, and nonsampling error, see Appendix G. For location of definitions, see "How to Use This Census Report"]

State County Place and County Subdivision	Specified owner-occupied housing units							Specified renter-occupied housing units paying cash rent			
	With a mortgage					Not mortgaged		Total	With meals included in rent	Median gross rent as a percentage of household income in 1999	
	Total	Total	Median selected monthly owner costs (dollars)	Median selected monthly owner costs as a percentage of household income in 1999	With a second mortgage or home equity loan or both	Total	Median selected monthly owner costs (dollars)				Median selected monthly owner costs as a percentage of household income in 1999
PLACE AND COUNTY SUBDIVISION—Con.											
Lucerne Mines CDP, Indiana County	327	132	668	20.1	12	195	247	13.6	54	-	26.8
Lumber township, Cameron County	49	16	560	23.3	2	33	235	13.3	6	-	12.5
Lumber City borough, Clearfield County	26	11	570	17.5	2	15	235	20.8	-	-	-
Lurgan township, Franklin County	358	211	825	18.6	68	147	232	10.0-	73	-	19.4
Luzerne township, Fayette County	1 273	694	589	23.6	174	579	218	13.5	287	-	27.8
Luzerne borough, Luzerne County	728	341	685	17.9	92	387	247	12.7	530	6	19.4
Lycoming township, Lycoming County	316	210	762	21.3	49	106	272	10.0-	68	3	19.8
Lykens borough, Dauphin County	534	300	705	20.6	39	234	266	11.0	165	-	17.5
Lykens township, Dauphin County	181	110	906	21.2	36	71	249	10.0-	30	-	16.7
Lynn township, Lehigh County	883	660	1 120	22.6	183	223	353	11.6	167	-	21.6
Lynnwood-Pricedale CDP	694	291	698	20.7	69	403	243	11.1	185	-	28.8
Fayette County (part)	337	128	600	18.3	36	209	266	12.3	59	-	34.8
Westmoreland County (part)	357	163	796	24.3	33	194	225	10.0-	126	-	26.7
Lyons borough, Berks County	91	37	995	21.1	8	54	317	15.6	75	-	21.2
McAdoo borough, Schuylkill County	614	250	686	21.8	67	364	227	12.6	306	-	24.4
McAlisterville CDP, Juniata County	143	65	768	20.6	10	78	230	18.8	124	-	21.6
McCalmont township, Jefferson County	230	119	562	18.8	20	111	235	10.1	35	-	17.8
McCandless township, Allegheny County	8 192	5 884	1 367	20.6	1 786	2 308	451	12.7	2 335	23	22.2
McCandless Township CDP, Allegheny County ..	8 192	5 884	1 367	20.6	1 786	2 308	451	12.7	2 335	23	22.2
McChesneytown-Loyalhanna CDP, Westmoreland County	1 037	490	778	22.9	154	547	259	11.7	190	-	21.5
McClure borough, Snyder County	217	103	770	23.3	29	114	245	11.4	98	-	21.3
McConnellsburg borough, Fulton County	200	91	835	19.9	33	109	289	12.5	251	-	23.5
McDonald borough	556	306	846	20.2	85	250	263	10.0	391	5	26.1
Allegheny County (part)	144	58	1 013	27.7	11	86	253	10.4	27	-	40.6
Washington County (part)	412	248	812	19.4	74	164	266	10.0-	364	5	25.2
McEwensville borough, Northumberland County ..	74	45	775	23.1	6	29	240	10.0-	30	-	25.0
McGovern CDP, Washington County	872	435	940	19.8	114	437	307	12.4	137	-	22.9
McHenry township, Lycoming County	33	18	600	30.0	3	15	279	32.5	5	-	19.2
McIntyre township, Lycoming County	108	61	790	22.8	15	47	267	14.2	19	-	22.1
McKean borough, Erie County	88	56	814	18.9	2	32	281	11.4	42	-	21.5
McKean township, Erie County	773	570	990	21.5	224	203	265	10.0-	84	-	20.0
McKeansburg CDP, Schuylkill County	46	28	900	24.2	6	18	275	11.3	10	-	22.5
McKeesport city, Allegheny County	5 417	2 740	682	23.0	847	2 677	288	13.6	3 659	12	27.1
McKees Rocks borough, Allegheny County	1 304	643	691	20.0	142	661	279	14.9	1 392	38	26.0
McMurray CDP, Washington County	1 527	1 115	1 520	20.9	262	412	388	10.0-	46	-	13.7
McNett township, Lycoming County	23	8	650	40.0	-	15	285	11.9	4	-	18.3
McSherrystown borough, Adams County	615	344	897	20.1	128	271	244	12.1	499	-	22.8
Macungie borough, Lehigh County	749	505	1 134	20.7	195	244	335	10.9	565	-	21.3
McVeytown borough, Mifflin County	114	50	683	22.7	17	64	246	10.0-	36	-	18.8
Madison township, Armstrong County	197	77	618	19.0	14	120	184	12.5	27	-	14.7
Madison township, Clarion County	284	138	613	17.8	29	146	220	10.7	83	2	20.8
Madison township, Columbia County	255	154	872	22.1	39	101	294	10.6	37	-	25.3
Madison township, Lackawanna County	475	360	890	19.6	73	115	286	11.1	52	-	23.0
Madison borough, Westmoreland County	147	78	825	19.7	12	69	284	10.8	38	-	22.1
Madisonburg CDP, Centre County	33	20	767	20.7	4	13	185	12.5	5	-	20.8
Mahaffey borough, Clearfield County	83	33	669	18.6	9	50	255	11.3	20	-	27.5
Mahanoy township, Schuylkill County	357	138	610	20.8	26	219	238	11.4	15	-	18.5
Mahanoy City borough, Schuylkill County	1 547	606	560	21.7	114	941	238	13.1	399	-	24.9
Mahoning township, Armstrong County	372	155	602	18.4	30	217	198	10.0-	64	-	18.1
Mahoning township, Carbon County	921	563	941	25.9	91	358	356	14.8	150	-	25.4
Mahoning township, Lawrence County	743	380	735	20.3	95	363	254	12.3	123	-	37.0
Mahoning township, Montour County	978	552	1 059	20.4	126	426	284	10.0-	386	21	23.3
Maidencreek township, Berks County	1 903	1 487	1 183	20.8	357	416	382	10.6	202	-	20.8
Main township, Columbia County	265	193	909	20.7	47	72	279	10.0	46	-	24.0
Mainville CDP, Columbia County	14	8	650	12.5	2	6	213	13.8	11	-	27.5
Malvern borough, Chester County	653	457	1 413	22.3	75	196	488	10.0-	491	-	19.6
Manchester township, Wayne County	133	77	750	24.6	5	56	293	11.9	32	-	23.0
Manchester borough, York County	520	380	982	21.6	85	140	291	10.0-	368	-	22.3
Manchester township, York County	4 031	2 857	1 116	21.3	731	1 174	294	10.0-	608	-	19.4
Manheim borough, Lancaster County	1 193	705	996	23.9	186	488	366	12.8	617	11	22.3
Manheim township, Lancaster County	9 008	6 178	1 201	21.2	1 575	2 830	364	10.0-	2 948	78	22.8
Manheim township, York County	758	554	1 246	23.0	174	204	333	10.0-	77	-	18.3
Mann township, Bedford County	54	24	744	14.5	5	30	180	10.0-	8	-	15.0
Manns Choice borough, Bedford County	72	42	686	23.1	-	30	255	12.5	26	-	20.0
Manor township, Armstrong County	1 282	607	832	19.4	109	675	290	12.4	246	-	20.5
Manor township, Lancaster County	4 263	3 125	1 051	21.9	899	1 138	328	11.3	1 141	23	20.0
Manor borough, Westmoreland County	784	545	1 006	20.1	184	239	257	12.3	121	-	28.0
Manorville borough, Armstrong County	105	47	505	16.8	6	58	289	14.5	55	-	21.9
Mansfield borough, Tioga County	330	191	920	24.1	45	139	365	10.0-	466	-	33.9
Maple Glen CDP, Montgomery County	2 057	1 628	1 560	22.6	424	429	595	11.3	204	-	16.9
Mapleton borough, Huntingdon County	149	71	566	22.0	11	78	264	14.4	18	-	13.5
Marcus Hook borough, Delaware County	447	280	855	20.9	75	167	261	14.6	431	-	37.5
Marianna borough, Washington County	171	76	569	19.1	12	95	185	10.0-	42	-	23.8
Marietta borough, Lancaster County	648	453	923	21.9	124	195	304	10.9	345	-	19.5
Marion township, Beaver County	177	122	943	22.0	15	55	308	11.8	72	-	20.6
Marion township, Berks County	326	200	1 039	25.6	59	126	331	10.6	76	-	22.5
Marion township, Butler County	226	110	745	17.8	16	116	252	11.6	48	-	18.2
Marion township, Centre County	214	176	1 005	25.3	56	38	275	13.1	24	-	18.6
Marion Center borough, Indiana County	100	41	638	21.5	7	59	236	10.0-	49	-	22.5

Table 32. Mortgage and Rental Cost Characteristics: 2000—Con.

[Data based on a sample (except Tables 65-68). For information on confidentiality protection, coverage, sampling error, and nonsampling error, see Appendix G. For location of definitions, see "How to Use This Census Report"]

State County Place and County Subdivision	Specified owner-occupied housing units								Specified renter-occupied housing units paying cash rent		
	Total	With a mortgage				Not mortgaged			Total	With meals included in rent	Median gross rent as a percentage of household income in 1999
		Total	Median selected monthly owner costs (dollars)	Median selected monthly owner costs as a percentage of household income in 1999	With a second mortgage or home equity loan or both	Total	Median selected monthly owner costs (dollars)	Median selected monthly owner costs as a percentage of household income in 1999			
PLACE AND COUNTY SUBDIVISION—Con.											
Marion Heights borough, Northumberland County	234	129	568	20.5	15	105	211	11.4	31	-	14.5
Marklesburg borough, Huntingdon County	56	21	665	17.5	2	35	283	12.0	8	-	17.5
Markleysburg borough, Fayette County	47	16	850	28.3	8	31	239	11.1	14	-	28.3
Marlborough township, Montgomery County	737	529	1 300	21.9	154	208	423	12.7	127	-	21.9
Marlin CDP, Schuylkill County	184	112	1 065	23.2	35	72	355	12.5	81	-	27.3
Marple township, Delaware County	6 910	4 222	1 453	22.7	1 214	2 688	456	12.3	1 345	242	28.8
Mars borough, Butler County	314	194	971	21.6	74	120	321	11.3	316	-	26.0
Marshall township, Allegheny County	1 631	1 286	1 793	19.7	330	345	504	10.0-	87	-	16.1
Marshallton CDP, Northumberland County	476	178	657	19.3	30	298	235	14.3	110	5	24.4
Martic township, Lancaster County	1 151	880	1 075	22.9	242	271	296	10.0-	137	-	16.8
Martinsburg borough, Blair County	437	179	743	20.1	37	258	270	10.0-	261	-	27.0
Marysville borough, Perry County	641	394	913	21.9	99	247	322	12.1	271	-	24.4
Masontown borough, Fayette County	961	439	648	20.7	115	522	255	12.2	447	10	26.1
Matamoras borough, Pike County	597	362	1 050	24.3	84	235	358	16.7	260	-	30.5
Maxatawny township, Berks County	789	430	1 200	21.1	137	359	346	12.9	213	-	21.7
Mayberry township, Montour County	44	28	733	30.0	3	16	214	10.0-	8	-	13.3
Mayfield borough, Lackawanna County	480	268	870	24.0	125	212	295	17.4	139	-	20.5
Maytown CDP, Lancaster County	786	641	894	21.0	134	145	330	11.5	68	-	17.8
Mead township, Warren County	435	259	689	17.5	64	176	240	10.0-	76	-	20.0
Meadowood CDP, Butler County	958	501	898	21.6	139	457	288	12.3	103	-	21.3
Meadville city, Crawford County	2 160	1 223	873	19.9	330	937	350	14.4	2 815	9	27.3
Mechanicsburg borough, Cumberland County	2 291	1 445	995	20.5	434	846	328	10.0-	1 482	-	23.0
Mechanicsville CDP, Montour County	773	403	1 053	19.0	94	370	277	10.0-	329	21	22.7
Mechanicsville borough, Schuylkill County	189	71	708	20.2	17	118	287	12.9	14	-	26.7
Media borough, Delaware County	913	616	1 201	24.6	150	297	430	10.0-	1 590	7	23.0
Mehoopany township, Wyoming County	161	117	804	19.5	29	44	325	14.3	61	-	24.7
Menallen township, Adams County	616	389	954	22.2	120	227	275	10.1	176	-	20.3
Menallen township, Fayette County	1 036	496	693	19.9	135	540	226	10.0-	334	-	20.2
Menno township, Mifflin County	234	124	724	20.9	12	110	227	10.3	75	-	17.6
Mercer township, Butler County	198	111	791	18.8	17	87	236	10.0-	71	-	26.9
Mercer borough, Mercer County	492	265	791	19.6	60	227	315	11.2	406	-	22.7
Mercersburg borough, Franklin County	334	197	905	21.8	54	137	286	10.0-	291	-	21.6
Meridian CDP, Butler County	1 268	733	923	19.8	251	535	308	10.0-	123	15	23.0
Meshoppen borough, Wyoming County	77	47	865	23.4	18	30	235	16.4	79	2	23.8
Meshoppen township, Wyoming County	111	76	880	22.5	24	35	268	12.5	62	-	17.9
Metal township, Franklin County	320	171	778	22.3	34	149	234	10.9	54	-	18.8
Mexico CDP, Juniata County	91	34	775	24.4	13	57	186	10.0-	10	-	41.7
Meyersdale borough, Somerset County	563	274	680	23.1	61	289	271	12.0	286	-	22.0
Middleburg borough, Snyder County	296	153	760	23.1	26	143	305	11.9	262	4	21.7
Middlebury township, Tioga County	194	115	769	20.6	23	79	242	11.9	66	-	23.3
Middlecreek township, Snyder County	464	312	759	22.4	65	152	271	10.0-	70	-	18.1
Middlecreek township, Somerset County	190	105	739	23.9	19	85	229	10.0-	41	-	30.2
Middle Paxton township, Dauphin County	1 260	801	1 131	21.2	247	459	315	12.1	230	-	19.6
Middleport borough, Schuylkill County	129	59	688	21.4	7	70	271	15.4	46	-	12.5
Middlesex township, Butler County	1 360	827	1 139	19.4	220	533	319	10.3	124	-	30.5
Middlesex township, Cumberland County	1 133	804	1 230	20.9	301	329	302	10.0-	229	-	24.4
Middle Smithfield township, Monroe County	2 884	2 437	1 166	24.6	604	447	364	11.4	497	-	24.6
Middle Taylor township, Cambria County	243	104	753	19.2	23	139	259	12.5	13	-	18.8
Middletown township, Bucks County	11 363	8 895	1 475	23.0	2 912	2 468	494	13.2	3 329	131	24.6
Middletown borough, Dauphin County	1 766	1 206	816	19.2	342	560	284	10.8	1 881	-	21.9
Middletown township, Delaware County	3 731	2 594	1 552	21.6	651	1 137	471	12.4	1 205	731	36.3
Middletown CDP, Northampton County	2 356	1 590	1 194	22.4	538	766	341	14.1	247	-	20.3
Middletown township, Susquehanna County	28	10	660	18.0	-	18	233	10.0-	12	-	22.5
Midland borough, Beaver County	589	315	674	17.9	47	274	295	13.7	684	5	19.1
Midway CDP, Adams County	623	450	875	21.5	102	173	328	15.4	233	-	21.0
Midway borough, Washington County	281	139	718	18.5	28	142	251	10.0	89	-	19.3
Mifflin township, Columbia County	555	338	845	21.5	76	217	247	10.0-	86	-	19.6
Mifflin township, Dauphin County	108	61	797	27.5	23	47	257	10.0-	12	-	17.0
Mifflin borough, Juniata County	108	59	639	25.9	15	49	241	17.5	93	-	18.9
Mifflin township, Lycoming County	189	131	781	20.1	22	58	258	11.2	39	-	22.8
Mifflinburg borough, Union County	794	454	871	22.4	100	340	290	11.0	395	-	24.5
Mifflintown borough, Juniata County	161	85	741	22.2	22	76	238	13.0	181	-	18.5
Mifflinville CDP, Columbia County	373	216	833	21.3	56	157	259	10.0-	58	-	19.4
Miles township, Centre County	271	134	882	23.0	27	137	257	10.9	53	-	22.2
Milesburg borough, Centre County	263	168	864	23.9	47	95	291	12.6	119	-	22.1
Milford township, Bucks County	2 272	1 695	1 330	23.2	539	577	393	14.6	300	-	19.9
Milford township, Juniata County	347	213	756	19.4	38	134	224	10.0-	119	-	20.3
Milford borough, Pike County	282	161	1 268	27.3	27	121	456	14.7	193	-	32.3
Milford township, Pike County	386	254	1 313	25.6	61	132	438	13.1	81	-	23.4
Milford township, Somerset County	369	201	766	22.0	57	168	226	10.0-	48	-	12.6
Millbourne borough, Delaware County	49	26	1 000	17.9	3	23	463	10.6	264	5	22.4
Millcreek township, Clarion County	79	53	610	19.8	6	26	230	10.8	2	-	10.0-
Millcreek township, Erie County	13 446	9 038	1 040	20.0	2 632	4 408	323	10.0-	5 728	208	22.5
Mill Creek borough, Huntingdon County	64	31	750	18.3	6	33	241	12.3	30	-	35.0
Millcreek township, Lebanon County	678	386	912	21.9	109	292	288	10.0-	163	-	20.5
Mill Creek township, Lycoming County	117	84	953	22.8	35	33	268	10.0-	8	-	18.3
Mill Creek township, Mercer County	81	48	820	17.4	19	33	265	10.6	14	-	10.0
Miller township, Huntingdon County	94	69	895	19.5	22	25	305	15.4	9	3	13.8
Miller township, Perry County	131	110	839	18.1	20	21	269	10.0-	40	-	25.9
Millersburg borough, Dauphin County	627	341	790	19.3	58	286	291	10.0-	504	-	19.5
Millerstown borough, Perry County	219	145	943	21.1	42	74	268	10.0-	36	-	14.3

Table 32. Mortgage and Rental Cost Characteristics: 2000—Con.

[Data based on a sample (except Tables 65-68). For information on confidentiality protection, coverage, sampling error, and nonsampling error, see Appendix G. For location of definitions, see "How to Use This Census Report"]

State County Place and County Subdivision	Specified owner-occupied housing units								Specified renter-occupied housing units paying cash rent		
	Total	With a mortgage				Not mortgaged			Total	With meals included in rent	Median gross rent as a percentage of household income in 1999
		Total	Median selected monthly owner costs (dollars)	Median selected monthly owner costs as a percentage of household income in 1999	With a second mortgage or home equity loan or both	Total	Median selected monthly owner costs (dollars)	Median selected monthly owner costs as a percentage of household income in 1999			
PLACE AND COUNTY SUBDIVISION—Con.											
Millersville borough, Lancaster County	1 396	824	1 046	20.4	195	572	348	13.2	810	7	27.3
Mill Hall borough, Clinton County	434	239	790	23.5	73	195	297	12.5	171	-	23.1
Millheim borough, Centre County	199	123	989	25.5	31	76	295	11.1	81	-	27.1
Millstone township, Elk County	15	2	750	27.5	-	13	196	11.3	3	-	50.0+
Millvale borough, Allegheny County	854	429	696	26.1	88	425	300	14.6	891	6	25.0
Mill Village borough, Erie County	81	48	810	25.0	13	33	228	10.9	19	-	13.8
Millville borough, Columbia County	178	94	873	19.3	17	84	283	11.9	157	-	26.7
Milroy CDP, Mifflin County	311	200	679	19.6	28	111	290	10.0-	183	-	20.5
Milton borough, Northumberland County	1 401	778	812	21.7	209	623	277	10.4	1 172	16	23.8
Mineral township, Venango County	79	49	659	19.6	18	30	238	10.0-	5	-	50.0+
Minersville borough, Schuylkill County	1 315	604	654	19.8	164	711	262	14.9	578	8	23.6
Modena borough, Chester County	97	60	938	22.3	9	37	343	15.4	86	-	25.6
Mohnton borough, Berks County	772	581	1 071	23.6	224	191	336	16.2	313	-	23.1
Monaca borough, Beaver County	1 653	883	870	21.4	234	770	321	13.4	973	14	23.3
Monaghan township, York County	492	366	1 172	21.3	107	126	314	10.0-	77	-	16.6
Monessen city, Westmoreland County	2 848	1 164	653	19.8	220	1 684	277	13.3	829	-	28.0
Monongahela township, Greene County	396	185	695	21.0	28	211	268	12.3	74	-	24.1
Monongahela city, Washington County	1 227	580	704	21.2	100	647	284	10.8	717	-	27.9
Monroe township, Bedford County	171	86	940	25.7	14	85	224	10.7	17	-	14.4
Monroe borough, Bradford County	147	86	725	19.2	9	61	280	12.4	30	-	22.5
Monroe township, Bradford County	195	109	763	21.7	23	86	258	11.4	57	-	21.8
Monroe township, Clarion County	326	186	838	18.1	40	140	241	12.1	106	-	23.2
Monroe township, Cumberland County	1 567	1 057	1 227	21.0	368	510	292	10.0-	198	-	19.8
Monroe township, Juniata County	399	217	784	20.2	65	182	219	10.0-	97	-	13.9
Monroe township, Snyder County	1 199	790	961	19.2	207	409	275	11.8	171	-	21.7
Monroe township, Wyoming County	308	183	891	21.6	46	125	283	13.9	98	-	23.1
Mont Alto borough, Franklin County	382	243	821	22.2	53	139	253	10.0-	87	-	21.4
Montgomery township, Franklin County	1 044	725	884	20.3	164	319	238	10.0-	156	-	15.0
Montgomery township, Indiana County	288	113	585	20.4	27	175	225	10.6	60	-	30.0
Montgomery borough, Lycoming County	356	240	796	22.2	68	116	279	13.3	223	4	20.9
Montgomery township, Montgomery County	6 435	5 492	1 569	22.4	1 326	943	487	11.3	447	-	20.3
Montgomeryville CDP, Montgomery County	3 485	2 890	1 538	22.8	719	595	490	11.4	319	-	20.5
Montour township, Columbia County	334	181	915	21.8	60	153	275	10.0-	94	-	20.0
Montoursville borough, Lycoming County	1 412	760	922	20.8	222	652	327	14.1	548	-	23.3
Montrose borough, Susquehanna County	404	226	870	20.3	56	178	368	16.4	278	-	27.8
Monument CDP, Centre County	43	18	533	18.0	3	25	198	14.2	4	-	20.0
Moon township, Allegheny County	5 670	4 026	1 257	19.7	988	1 644	389	11.3	2 071	8	20.4
Moore township, Northampton County	2 035	1 466	1 289	23.2	546	569	325	10.0-	254	-	28.6
Mosaic borough, Lackawanna County	1 288	610	996	19.3	183	678	339	13.1	376	-	18.6
Moreland township, Lycoming County	164	114	818	21.9	20	50	286	10.0-	12	-	17.5
Morgan township, Greene County	565	245	666	22.9	47	320	275	12.7	87	-	23.6
Morris township, Clearfield County	779	424	675	24.3	101	355	277	12.8	141	-	16.5
Morris township, Greene County	88	47	650	15.8	6	41	241	10.0-	53	-	20.0
Morris township, Huntingdon County	57	34	933	20.0	11	23	266	13.1	11	-	13.5
Morris township, Tioga County	107	39	677	28.5	2	68	264	15.3	32	-	28.8
Morris township, Washington County	142	74	758	21.8	24	68	241	10.0-	48	-	22.8
Morrisville borough, Bucks County	2 199	1 585	1 192	22.4	392	614	439	14.9	1 769	-	24.7
Morrisville CDP, Greene County	278	153	698	14.8	29	125	303	15.8	229	-	26.4
Morton borough, Delaware County	576	352	1 114	19.6	87	224	446	12.5	506	-	23.8
Moscow borough, Lackawanna County	485	333	1 184	22.3	103	152	330	11.2	143	-	23.2
Mountainhome CDP, Monroe County	314	204	874	23.2	45	110	418	19.3	98	-	41.0
Mountain Top CDP, Luzerne County	4 366	3 045	1 066	20.6	874	1 321	318	10.6	486	-	24.1
Mount Carbon borough, Schuylkill County	35	13	688	41.3	2	22	325	10.4	5	-	12.5
Mount Carmel borough, Northumberland County	2 139	897	556	20.5	186	1 242	218	12.8	635	-	26.7
Mount Carmel township, Northumberland County	874	385	649	19.5	68	489	234	13.3	105	-	21.6
Mount Cobb CDP, Lackawanna County	581	407	1 156	22.6	128	174	322	12.9	59	-	17.1
Mount Gretna borough, Lebanon County	101	70	1 063	14.8	19	31	381	10.0-	5	-	10.0-
Mount Gretna Heights CDP, Lebanon County	137	81	875	20.8	16	56	296	11.5	18	-	14.5
Mount Holly Springs borough, Cumberland County	457	314	934	23.6	94	143	349	12.9	244	-	16.7
Mount Jewett borough, McKean County	264	160	586	18.6	19	104	250	10.0-	105	-	21.3
Mount Joy township, Adams County	699	462	1 143	23.9	179	237	341	14.2	129	-	23.4
Mount Joy borough, Lancaster County	1 579	1 114	973	20.1	379	465	319	10.4	1 048	-	21.0
Mount Joy township, Lancaster County	1 954	1 553	1 087	21.8	494	401	311	10.1	423	-	21.6
Mount Lebanon township, Allegheny County	9 313	6 337	1 416	20.4	2 045	2 976	521	11.3	3 299	18	23.5
Mount Lebanon CDP, Allegheny County	9 313	6 337	1 416	20.4	2 045	2 976	521	11.3	3 299	18	23.5
Mount Oliver borough, Allegheny County	838	555	685	17.6	157	283	282	13.4	714	-	30.8
Mount Penn borough, Berks County	909	616	945	21.6	202	293	353	13.2	299	-	21.2
Mount Pleasant township, Adams County	829	553	966	22.4	158	276	291	11.3	135	-	35.7
Mount Pleasant township, Columbia County	315	209	855	20.9	55	106	247	10.0-	64	-	17.8
Mount Pleasant township, Washington County	843	463	851	21.2	131	380	235	10.7	141	-	18.5
Mount Pleasant township, Wayne County	226	146	823	20.2	17	80	282	10.0-	48	-	17.1
Mount Pleasant borough, Westmoreland County	1 226	654	843	21.2	303	572	284	13.6	691	-	25.8
Mount Pleasant township, Westmoreland County	2 749	1 410	814	22.3	454	1 339	246	10.4	568	-	23.8
Mount Pleasant Mills CDP, Snyder County	70	36	800	22.8	13	34	246	10.8	35	-	20.8
Mount Pocono borough, Monroe County	571	433	1 271	27.4	96	138	365	15.4	351	-	27.5
Mount Union borough, Huntingdon County	526	248	680	20.6	47	278	257	11.9	508	6	24.6
Mountville borough, Lancaster County	690	473	1 005	21.9	149	217	304	10.0-	235	-	25.8
Mount Wolf borough, York County	396	241	880	20.2	68	155	284	10.7	121	-	19.7
Muddy Creek township, Butler County	340	219	897	21.6	82	121	257	10.0-	71	-	19.0
Muhlenberg township, Berks County	5 000	2 999	999	21.8	715	2 001	354	12.4	994	56	23.9

Table 32. Mortgage and Rental Cost Characteristics: 2000—Con.

[Data based on a sample (except Tables 65-68). For information on confidentiality protection, coverage, sampling error, and nonsampling error, see Appendix G. For location of definitions, see "How to Use This Census Report"]

State County Place and County Subdivision	Specified owner-occupied housing units								Specified renter-occupied housing units paying cash rent		
	Total	With a mortgage				Not mortgaged			Total	With meals included in rent	Median gross rent as a percentage of household income in 1999
		Total	Median selected monthly owner costs (dollars)	Median selected monthly owner costs as a percentage of household income in 1999	With a second mortgage or home equity loan or both	Total	Median selected monthly owner costs (dollars)	Median selected monthly owner costs as a percentage of household income in 1999			
PLACE AND COUNTY SUBDIVISION—Con.											
Muncy borough, Lycoming County	656	407	902	20.5	112	249	298	14.5	418	-	24.4
Muncy township, Lycoming County	278	171	828	24.9	61	107	316	13.0	55	-	16.6
Muncy Creek township, Lycoming County	686	427	945	23.5	134	259	284	13.0	212	-	23.9
Munhall borough, Allegheny County	3 533	1 884	779	20.1	533	1 649	328	13.3	1 544	-	26.7
Municipality of Monroeville borough, Allegheny County	8 248	5 098	1 001	20.4	1 676	3 150	348	12.1	3 636	113	24.8
Municipality of Murrysville borough, Westmoreland County	5 768	3 823	1 397	20.5	1 387	1 945	415	10.5	576	-	21.5
Munster township, Cambria County	118	49	888	19.6	6	69	264	10.0-	26	-	15.0
Myerstown borough, Lebanon County	652	436	824	18.6	93	216	271	11.8	513	14	24.1
Nanticoke city, Luzerne County	2 656	1 050	773	23.3	261	1 606	300	13.5	1 672	7	28.7
Nanty-Glo borough, Cambria County	932	329	640	19.8	72	603	253	11.8	255	-	27.1
Napier township, Bedford County	341	159	751	18.2	50	182	257	10.0-	33	-	28.1
Narberth borough, Montgomery County	1 062	729	1 616	19.5	120	333	489	15.5	736	7	21.6
Nazareth borough, Northampton County	1 255	755	993	21.7	189	500	380	13.8	1 099	106	25.9
Nelson township, Tioga County	104	64	808	24.0	22	40	250	10.7	48	-	24.4
Nemacolin CDP, Greene County	252	101	543	21.9	27	151	216	10.9	117	-	29.6
Nescopeck borough, Luzerne County	361	194	759	20.1	46	167	269	16.8	228	-	20.9
Nescopeck township, Luzerne County	270	195	942	23.1	61	75	278	10.0-	15	-	26.5
Neshannock township, Lawrence County	2 796	1 542	991	20.5	471	1 254	352	10.3	680	-	29.4
Nesquehoning borough, Carbon County	915	415	938	27.3	161	500	287	12.8	284	-	20.4
Nether Providence township, Delaware County ..	4 021	2 787	1 608	22.1	832	1 234	667	15.4	548	-	22.7
Nether Providence Township CDP, Delaware County	4 021	2 787	1 608	22.1	832	1 234	667	15.4	548	-	22.7
Neville township, Allegheny County	283	164	758	20.2	33	119	322	14.4	284	-	23.0
New Albany borough, Bradford County	80	47	623	17.8	7	33	209	13.8	39	-	22.5
New Alexandria borough, Westmoreland County ..	167	85	879	23.8	31	82	280	13.3	45	-	21.3
New Baltimore borough, Somerset County	49	16	829	25.0	5	33	233	10.0-	17	-	11.6
New Beaver borough, Lawrence County	288	148	744	17.3	40	140	265	11.3	73	-	18.2
New Berlin borough, Union County	225	133	892	22.4	39	92	310	13.4	69	-	27.5
Newberry township, York County	3 251	2 601	1 008	19.8	748	650	310	11.5	552	-	22.7
New Bethlehem borough, Clarion County	253	86	670	20.3	14	167	248	10.0-	198	-	23.7
New Boston-Morea CDP, Schuylkill County	160	69	575	19.6	12	91	234	10.0-	8	-	20.0
New Brighton borough, Beaver County	1 303	763	676	21.7	252	540	294	13.7	1 273	13	27.2
New Britain borough, Bucks County	698	530	1 246	23.3	117	168	415	13.3	101	-	25.2
New Britain township, Bucks County	3 082	2 421	1 469	22.4	717	661	447	13.0	319	-	18.0
New Buffalo borough, Perry County	22	12	750	20.0	5	10	242	10.0-	21	-	28.8
Newburg borough, Clearfield County	15	5	817	10.0-	5	10	325	27.5	-	-	-
Newburg borough, Cumberland County	100	64	900	24.4	18	36	273	10.0-	24	-	22.2
New Castle city, Lawrence County	6 451	3 040	656	21.1	607	3 411	304	13.9	3 482	25	29.2
New Castle township, Schuylkill County	136	36	550	18.8	5	100	197	10.7	12	-	25.0
New Castle Northwest CDP, Lawrence County ..	502	251	816	20.7	78	251	314	14.9	97	-	30.1
New Centerville borough, Somerset County	74	27	514	17.5	-	47	198	10.0-	-	-	-
New Columbus borough, Luzerne County	40	27	656	22.5	2	13	263	21.8	7	-	10.0-
New Cumberland borough, Cumberland County ..	2 263	1 495	1 000	20.5	450	768	322	10.0-	928	6	20.4
New Eagle borough, Washington County	596	274	736	20.8	62	322	254	12.3	149	-	25.3
Newell borough, Fayette County	184	87	594	17.2	12	97	236	10.3	20	-	17.5
New Florence borough, Westmoreland County ..	204	89	689	21.4	24	115	276	14.4	75	-	24.7
New Freedom borough, York County	1 135	770	1 429	22.0	264	365	298	11.6	113	-	18.1
New Galilee borough, Beaver County	97	49	672	17.1	7	48	275	13.6	29	-	23.6
New Garden township, Chester County	1 851	1 472	1 903	21.2	489	379	417	12.4	498	-	17.3
New Hanover township, Montgomery County	2 069	1 560	1 289	21.9	381	509	317	11.2	92	-	17.4
New Holland borough, Lancaster County	1 346	840	1 069	23.1	188	506	320	10.0-	662	6	23.4
New Hope borough, Bucks County	588	487	1 839	23.3	109	101	515	20.1	447	6	24.9
New Kensington city, Westmoreland County	3 680	1 955	824	22.2	595	1 725	316	13.3	2 308	12	25.2
New Kingstown CDP, Cumberland County	151	135	890	26.1	43	16	400	10.0-	56	-	16.9
New Lebanon borough, Mercer County	36	16	450	15.0	-	20	250	10.0-	3	-	12.5
Newlin township, Chester County	216	153	1 544	21.8	37	63	493	11.5	46	-	18.5
New London township, Chester County	1 098	973	1 642	23.7	236	125	496	10.4	72	7	22.5
Newmanstown CDP, Lebanon County	427	269	888	23.1	81	158	278	10.0-	135	-	21.7
New Milford borough, Susquehanna County	199	108	857	27.0	13	91	304	13.8	94	-	29.2
New Milford township, Susquehanna County	256	156	887	23.7	31	100	286	13.5	62	-	23.6
New Morgan borough, Berks County	3	1	850	17.5	-	2	325	10.0-	8	-	18.0
New Oxford borough, Adams County	304	164	910	20.6	45	140	282	10.6	306	-	21.1
New Paris borough, Bedford County	51	32	709	27.1	4	19	213	10.0-	11	-	26.3
New Philadelphia borough, Schuylkill County	342	145	652	20.7	27	197	237	11.9	112	-	22.5
Newport township, Luzerne County	1 000	439	815	19.3	105	561	302	13.8	488	-	20.3
Newport borough, Perry County	320	161	860	22.7	42	159	251	12.4	299	-	22.1
New Ringgold borough, Schuylkill County	65	24	800	23.3	3	41	231	15.2	29	-	21.3
Newry borough, Blair County	47	24	800	22.5	6	23	242	14.4	41	-	23.4
New Salem borough, York County	201	136	1 091	20.7	31	65	288	10.0-	30	-	21.8
New Salem-Buffington CDP, Fayette County	233	140	654	25.0	54	93	227	10.0-	41	-	19.6
New Sewickley township, Beaver County	1 692	1 052	951	20.8	348	640	325	12.5	175	6	30.9
New Stanton borough, Westmoreland County	327	169	930	24.6	37	158	300	10.5	452	-	21.6
Newton township, Lackawanna County	628	363	1 229	24.4	120	265	378	12.7	108	-	23.6
Newton Hamilton borough, Mifflin County	69	42	654	21.7	7	27	194	19.2	11	-	21.3
Newtown borough, Bucks County	578	436	1 662	22.7	160	142	542	11.9	297	-	22.9
Newtown township, Bucks County	5 357	4 679	1 569	20.9	1 192	678	485	11.4	841	22	22.2
Newtown township, Delaware County	3 249	2 162	1 610	21.7	586	1 087	482	10.5	837	198	31.4
Newtown CDP, Schuylkill County	71	38	713	23.8	8	33	273	10.6	10	-	14.2
Newtown Grant CDP, Bucks County	1 152	1 055	1 579	20.5	220	97	432	11.1	175	-	20.4
New Vernon township, Mercer County	78	56	674	21.2	6	22	288	10.0-	17	-	20.6

Table 32. Mortgage and Rental Cost Characteristics: 2000—Con.

[Data based on a sample (except Tables 65-68). For information on confidentiality protection, coverage, sampling error, and nonsampling error, see Appendix G. For location of definitions, see "How to Use This Census Report"]

State County Place and County Subdivision	Specified owner-occupied housing units								Specified renter-occupied housing units paying cash rent		
	Total	With a mortgage				Not mortgaged			Total	With meals included in rent	Median gross rent as a percentage of household income in 1999
		Total	Median selected monthly owner costs (dollars)	Median selected monthly owner costs as a percentage of household income in 1999	With a second mortgage or home equity loan or both	Total	Median selected monthly owner costs (dollars)	Median selected monthly owner costs as a percentage of household income in 1999			
PLACE AND COUNTY SUBDIVISION—Con.											
Newville borough, Cumberland County	277	167	831	22.6	50	110	274	12.8	264	-	25.4
New Washington borough, Clearfield County	12	4	700	40.0	-	8	183	10.0-	4	-	30.0
New Wilmington borough, Lawrence County	303	164	914	17.7	46	139	304	10.0-	236	2	26.5
Nicholson township, Fayette County	375	195	641	20.9	45	180	218	10.0-	88	-	26.0
Nicholson borough, Wyoming County	182	117	861	24.9	26	65	311	14.7	55	-	25.6
Nicholson township, Wyoming County	225	152	925	25.6	30	73	315	13.6	51	-	20.3
Nippnose township, Lycoming County	148	69	777	17.7	18	79	267	10.0-	23	-	16.9
Nixon CDP, Butler County	469	269	1 209	22.3	94	200	350	10.0-	10	-	10.0-
Nockamixon township, Bucks County	779	598	1 360	23.8	214	181	363	13.3	198	-	24.7
Norristown borough, Montgomery County	5 378	3 486	1 031	23.5	765	1 892	359	14.3	6 103	44	25.8
North Abington township, Lackawanna County	184	110	1 313	25.7	28	74	417	10.6	9	-	13.8
Northampton township, Bucks County	11 179	8 631	1 710	22.2	2 584	2 548	555	13.0	847	300	29.5
Northampton borough, Northampton County	2 684	1 666	1 026	22.0	535	1 018	315	12.9	897	-	23.9
Northampton township, Somerset County	55	27	725	22.5	4	28	219	12.5	-	-	-
North Annville township, Lebanon County	504	256	887	18.2	44	248	275	10.0-	128	-	21.9
North Apollo borough, Armstrong County	437	214	734	21.4	53	223	299	13.4	111	-	24.9
North Beaver township, Lawrence County	989	508	883	19.7	128	481	284	10.0-	150	-	28.3
North Belle Vernon borough, Westmoreland County	581	263	672	18.8	58	318	268	13.7	272	4	19.1
North Bethlehem township, Washington County	369	224	858	21.5	72	145	234	10.1	59	-	19.7
North Braddock borough, Allegheny County	1 427	644	595	18.8	133	783	265	11.1	1 022	-	27.3
North Branch township, Wyoming County	23	8	850	20.0	-	15	313	19.4	-	-	-
North Buffalo township, Armstrong County	739	427	860	22.4	107	312	322	15.6	98	-	17.4
North Catasauqua borough, Northampton County	838	502	999	21.2	160	336	343	15.2	210	-	32.1
North Centre township, Columbia County	376	253	841	19.0	68	123	268	10.0-	40	2	22.5
North Charleroi borough, Washington County	388	191	641	17.8	56	197	234	10.9	216	-	23.5
North Codorus township, York County	2 094	1 432	1 110	23.3	520	662	301	10.0-	271	-	19.1
North Cornwall township, Lebanon County	1 553	982	989	20.2	223	571	327	12.3	791	-	22.7
North Coventry township, Chester County	2 054	1 395	1 241	23.0	377	659	435	12.9	810	-	22.6
North East borough, Erie County	885	579	854	19.4	156	306	283	12.0	702	-	22.4
North East township, Erie County	1 256	825	886	19.7	210	431	299	10.0-	265	-	20.0
Northeast Madison township, Perry County	126	75	875	22.5	25	51	266	10.0-	20	-	25.0
Northern Cambria borough, Cambria County	1 124	386	637	21.2	85	738	283	13.3	393	4	25.7
North Fayette township, Allegheny County	2 753	2 010	1 061	20.2	492	743	296	10.3	1 213	-	22.2
North Franklin township, Washington County	1 336	732	963	18.6	227	604	284	10.6	453	-	25.7
North Heidelberg township, Berks County	285	212	1 333	23.1	77	73	336	10.0-	39	-	18.6
North Hopewell township, York County	553	390	1 087	24.1	119	163	300	10.0-	50	-	28.8
North Huntingdon township, Westmoreland County	9 346	5 799	931	20.9	1 890	3 547	302	11.6	1 146	-	22.1
North Irwin borough, Westmoreland County	232	151	717	19.4	45	81	259	13.4	119	-	22.9
North Lebanon township, Lebanon County	2 674	1 713	990	22.7	527	961	303	11.8	508	-	21.4
North Londonderry township, Lebanon County	2 192	1 493	1 078	20.9	421	699	344	10.0-	225	-	15.6
North Mahoning township, Indiana County	178	87	675	21.0	13	91	263	10.0-	33	-	14.3
North Manheim township, Schuylkill County	846	515	991	22.8	167	331	291	12.7	118	-	18.6
North Middleton township, Cumberland County	2 367	1 481	969	19.7	322	886	307	10.0-	831	18	21.5
Northmoreland township, Wyoming County	305	218	889	21.8	57	87	322	14.2	27	-	18.8
North Newton township, Cumberland County	484	332	956	21.9	100	152	259	10.4	89	2	20.2
North Philipsburg CDP, Centre County	134	59	805	27.2	15	75	254	11.3	39	-	17.9
North Sewickley township, Beaver County	1 677	929	923	22.3	255	748	299	12.4	231	-	27.5
North Shenango township, Crawford County	348	174	720	23.5	37	174	251	11.0	36	-	35.5
North Strabane township, Washington County	3 219	2 276	1 039	21.1	532	943	297	12.8	358	-	22.4
North Towanda township, Bradford County	172	93	963	18.6	36	79	348	10.0-	134	-	27.3
Northumberland borough, Northumberland County	1 016	626	817	23.0	124	390	262	11.3	528	-	23.5
North Union township, Fayette County	3 220	1 347	653	20.9	287	1 873	225	12.3	1 226	-	25.0
North Union township, Schuylkill County	288	175	789	23.1	39	113	288	12.6	58	-	18.8
North Vandergrift-Pleasant View CDP, Armstrong County	375	143	777	22.8	42	232	223	12.4	121	-	26.8
North Versailles township, Allegheny County	3 293	1 695	761	23.2	429	1 598	315	12.9	1 318	-	24.3
North Versailles CDP, Allegheny County	3 293	1 695	761	23.2	429	1 598	315	12.9	1 318	-	24.3
North Wales borough, Montgomery County	903	680	1 226	23.6	187	223	380	11.0	363	-	22.0
Northwest Harborcreek CDP, Erie County	2 423	1 587	942	19.3	436	836	317	11.5	570	45	25.0
North Whitehall township, Lehigh County	3 660	2 750	1 265	21.5	829	910	352	10.0-	606	-	26.6
North Woodbury township, Blair County	457	268	763	17.7	35	189	259	10.0	134	23	26.4
North York borough, York County	388	257	716	19.9	51	131	229	10.0-	276	-	21.6
Norwegian township, Schuylkill County	704	385	993	21.9	113	319	326	13.5	100	-	25.4
Norwich township, McKean County	108	59	579	18.5	7	49	209	10.0-	20	-	20.0
Norwood borough, Delaware County	1 586	1 117	1 094	23.1	264	469	447	14.2	540	7	25.6
Nottingham township, Washington County	637	401	1 231	20.9	119	236	311	10.0-	45	-	18.8
Noxen township, Wyoming County	162	86	778	19.8	21	76	297	13.5	71	-	24.4
Noyes township, Clinton County	160	70	570	16.9	13	90	242	13.6	11	-	31.3
Nuangola borough, Luzerne County	212	157	758	19.8	31	55	289	10.0-	23	-	10.0-
Numidia CDP, Columbia County	76	48	671	16.5	6	28	214	13.1	9	-	12.5
Nuremberg CDP, Schuylkill County	51	35	688	25.4	9	16	250	20.0	21	-	26.3
Oakdale borough, Allegheny County	476	286	886	19.2	102	190	337	10.0-	97	-	22.0
Oak Hills CDP, Butler County	579	377	1 004	18.2	84	202	299	11.5	337	9	24.1
Oakland township, Butler County	612	358	855	20.4	89	254	284	10.0-	101	-	24.5
Oakland CDP, Lawrence County	490	257	707	17.8	59	233	294	14.1	86	-	16.1
Oakland borough, Susquehanna County	154	87	731	24.0	23	67	330	12.0	35	-	23.2
Oakland township, Susquehanna County	69	33	756	21.3	8	36	236	11.7	51	-	26.3
Oakland township, Venango County	282	154	685	18.1	43	128	232	10.7	21	-	26.3
Oakmont borough, Allegheny County	1 649	1 060	1 221	22.1	280	589	431	13.6	1 244	-	23.1

Table 32. Mortgage and Rental Cost Characteristics: 2000—Con.

[Data based on a sample (except Tables 65-68). For information on confidentiality protection, coverage, sampling error, and nonsampling error, see Appendix G. For location of definitions, see "How to Use This Census Report"]

State County Place and County Subdivision	Specified owner-occupied housing units								Specified renter-occupied housing units paying cash rent		
	With a mortgage				Not mortgaged				Total	With meals included in rent	Median gross rent as a percentage of household income in 1999
	Total	Median selected monthly owner costs (dollars)	Median selected monthly owner costs as a percentage of household income in 1999	With a second mortgage or home equity loan or both	Total	Median selected monthly owner costs (dollars)	Median selected monthly owner costs as a percentage of household income in 1999				
PLACE AND COUNTY SUBDIVISION—Con.											
Oakwood CDP, Lawrence County	753	368	690	19.9	92	385	288	14.5	89	-	22.8
Ogle township, Somerset County	116	69	859	19.1	20	47	248	10.0-	10	-	17.5
O'Hara township, Allegheny County	2 792	1 799	1 447	19.7	551	993	475	14.2	212	-	22.5
O'Hara Township CDP, Allegheny County	2 792	1 799	1 447	19.7	551	993	475	14.2	212	-	22.5
Ohio township, Allegheny County	868	623	1 391	20.4	200	245	378	11.6	153	-	27.0
Ohioville borough, Fayette County	10	6	425	17.5	-	4	175	37.5	4	-	32.5
Ohioville borough, Beaver County	941	587	837	19.2	175	354	330	12.9	137	7	22.1
Oil City city, Venango County	2 731	1 451	659	19.9	357	1 280	274	11.4	1 670	6	25.3
Oil Creek township, Crawford County	340	170	667	17.7	35	170	230	11.5	69	-	21.8
Oilcreek township, Venango County	151	90	664	20.0	9	61	253	10.8	16	-	25.0
Oklahoma borough, Westmoreland County	278	161	780	19.8	43	117	249	11.1	64	2	23.7
Old Forge borough, Lackawanna County	2 330	1 131	944	20.4	282	1 199	322	13.4	893	-	25.3
Old Lycoming township, Lycoming County	1 586	951	861	18.7	182	635	307	11.7	420	19	19.6
Old Orchard CDP, Northampton County	848	508	1 244	21.3	136	340	409	10.9	12	-	22.5
Oley township, Berks County	894	512	1 133	19.3	121	382	319	13.1	281	-	18.6
Oliver CDP, Fayette County	673	198	631	19.1	47	475	209	10.8	369	-	20.0
Oliver township, Jefferson County	232	109	708	23.4	35	123	252	10.0-	23	-	34.5
Oliver township, Mifflin County	491	272	797	22.4	67	219	250	12.6	98	-	21.8
Oliver township, Perry County	413	247	956	19.8	97	166	300	10.4	235	-	20.8
Olyphant borough, Lackawanna County	1 272	625	859	21.0	141	647	298	12.3	734	-	26.2
Oneida township, Huntingdon County	298	186	786	19.9	46	112	292	10.6	54	-	17.5
Oneida CDP, Schuylkill County	78	20	720	22.5	9	58	233	12.5	12	-	20.0
Ontelaunee township, Berks County	360	199	1 059	21.1	63	161	340	11.8	77	-	17.9
Orange township, Columbia County	255	190	1 046	19.9	55	65	298	10.0-	36	-	22.5
Orangeville borough, Columbia County	82	52	750	18.0	16	30	258	13.8	40	-	23.1
Orbisonia borough, Huntingdon County	105	42	600	17.0	8	63	266	13.8	71	-	22.7
Orchard Hills CDP, Armstrong County	455	216	872	22.1	73	239	254	10.3	183	-	23.2
Oregon township, Wayne County	146	90	833	21.4	16	56	293	10.0-	10	-	16.3
Oreland CDP, Montgomery County	1 601	1 015	1 359	22.3	279	586	455	13.5	387	-	25.9
Orrstown borough, Franklin County	52	20	675	19.3	-	32	300	10.0-	15	-	20.6
Orrtanna CDP, Adams County	42	31	696	17.9	-	11	238	10.0-	17	-	50.0+
Orwell township, Bradford County	137	82	735	20.3	17	55	214	11.0	27	-	15.5
Orwigsburg borough, Schuylkill County	779	511	1 008	19.5	173	268	312	12.1	317	-	23.8
Osborne borough, Allegheny County	195	117	1 656	23.9	43	78	589	11.2	7	-	22.5
Osceola township, Tioga County	122	59	675	16.7	5	63	238	10.0-	35	-	33.8
Osceola Mills borough, Clearfield County	323	168	604	19.1	41	155	249	12.7	114	2	18.0
Oswayo borough, Potter County	36	20	620	14.4	3	16	238	10.0-	6	-	27.5
Oswayo township, Potter County	35	22	783	22.5	-	13	135	17.5	4	-	17.5
Otter Creek township, Mercer County	93	56	700	17.4	12	37	278	14.4	25	-	23.1
Otto township, McKean County	447	250	636	18.5	41	197	270	11.1	67	-	31.3
Overfield township, Wyoming County	346	228	996	25.0	66	118	306	11.1	81	-	20.7
Overton township, Bradford County	34	12	900	22.5	6	22	225	10.0-	4	-	17.5
Oxford township, Adams County	1 129	858	886	23.9	233	271	260	10.0-	314	8	17.9
Oxford borough, Chester County	650	443	1 115	24.4	80	207	392	13.4	918	55	25.4
Packer township, Carbon County	247	145	938	24.0	41	102	333	13.0	8	-	22.5
Paint township, Clarion County	336	171	978	18.1	39	165	327	10.0-	86	-	20.0
Paint borough, Somerset County	285	123	621	22.2	22	162	236	11.3	70	-	22.5
Paint township, Somerset County	887	386	749	20.0	98	501	238	10.4	129	-	18.9
Palmer township, Northampton County	5 579	3 672	1 197	22.1	1 005	1 907	382	13.5	865	-	24.4
Palmer Heights CDP, Northampton County	1 309	745	1 170	23.0	189	564	377	13.7	48	-	20.7
Palmerton borough, Carbon County	1 388	823	895	22.5	265	565	284	14.2	643	-	26.5
Palmyra borough, Lebanon County	1 599	1 003	906	20.6	335	596	281	10.0-	1 326	8	19.8
Palmyra township, Pike County	964	534	947	23.6	90	430	291	13.5	153	-	24.2
Palmyra township, Wayne County	310	180	887	24.0	39	130	290	13.4	38	-	27.0
Palo Alto borough, Schuylkill County	339	182	681	21.7	40	157	269	11.2	40	-	17.8
Paoli CDP, Chester County	1 511	996	1 399	23.0	265	515	431	12.2	563	46	22.0
Paradise CDP, Lancaster County	210	121	1 068	23.2	50	89	332	13.3	105	-	26.5
Paradise township, Lancaster County	800	467	1 050	21.6	145	333	327	10.0-	370	-	20.4
Paradise township, Monroe County	671	453	1 167	23.9	117	218	328	13.5	179	-	20.5
Paradise township, York County	874	594	997	23.0	179	280	291	11.5	124	-	19.4
Parker city, Armstrong County	196	103	688	19.2	18	93	271	10.7	63	-	23.5
Parker township, Butler County	116	66	755	22.1	2	50	296	12.7	17	-	13.1
Parquesburg borough, Chester County	764	542	1 167	23.1	101	222	410	14.9	384	13	27.8
Park Forest Village CDP, Centre County	1 814	1 360	1 291	22.3	424	454	373	10.0-	1 349	-	32.7
Parks township, Armstrong County	676	349	763	22.5	68	327	222	12.1	170	-	26.3
Parkside borough, Delaware County	665	473	1 004	23.3	107	192	361	14.4	171	-	22.0
Parkville CDP, York County	1 768	1 284	882	21.7	288	484	272	10.0-	613	-	21.3
Parryville borough, Carbon County	118	72	829	21.3	22	46	239	10.0-	39	-	23.8
Patterson township, Beaver County	858	485	909	21.9	112	373	328	12.4	253	-	23.1
Patterson Heights borough, Beaver County	218	137	995	25.9	55	81	377	10.4	31	-	16.4
Patterson Township CDP, Beaver County	858	485	909	21.9	112	373	328	12.4	253	-	23.1
Patton borough, Cambria County	550	225	566	19.9	28	325	275	11.7	243	5	25.3
Patton township, Centre County	2 047	1 551	1 160	22.3	409	496	365	10.0-	2 212	10	28.5
Paupack township, Wayne County	943	531	934	25.8	91	412	335	12.7	115	-	26.8
Pavia township, Bedford County	62	36	600	15.0	8	26	263	10.0-	9	-	36.3
Paxtang borough, Dauphin County	466	335	982	21.2	53	131	332	12.7	158	-	19.5
Paxtonia CDP, Dauphin County	1 432	953	1 102	22.1	345	479	313	10.0-	597	-	23.9
Paxtonville CDP, Snyder County	75	32	662	15.5	8	43	195	11.6	4	-	12.5
Peach Bottom township, York County	1 111	903	1 009	23.7	197	208	281	12.5	143	-	26.5
Pen Argyl borough, Northampton County	870	539	885	22.4	134	331	333	14.6	456	-	23.6
Penbrook borough, Dauphin County	681	459	801	20.6	120	222	294	14.0	538	17	22.9

Table 32. Mortgage and Rental Cost Characteristics: 2000—Con.

[Data based on a sample (except Tables 65-68). For information on confidentiality protection, coverage, sampling error, and nonsampling error, see Appendix G. For location of definitions, see "How to Use This Census Report"]

State County Place and County Subdivision	Specified owner-occupied housing units								Specified renter-occupied housing units paying cash rent		
	With a mortgage					Not mortgaged			Total	With meals included in rent	Median gross rent as a percentage of household income in 1999
	Total	Total	Median selected monthly owner costs (dollars)	Median selected monthly owner costs as a percentage of household income in 1999	With a second mortgage or home equity loan or both	Total	Median selected monthly owner costs (dollars)	Median selected monthly owner costs as a percentage of household income in 1999			
PLACE AND COUNTY SUBDIVISION—Con.											
Penn township, Berks County	508	352	1 164	21.4	130	156	311	10.7	24	-	20.0
Penn township, Butler County	1 329	859	1 051	22.4	252	470	327	10.0-	92	-	15.9
Penn township, Centre County	207	141	965	24.2	42	66	250	10.0-	23	-	19.1
Penn township, Chester County	615	460	1 531	23.6	196	155	442	10.0-	131	22	23.7
Penn township, Clearfield County	317	163	689	21.6	48	154	248	11.8	25	-	13.8
Penn township, Cumberland County	547	403	950	21.6	84	144	264	10.0-	110	-	17.8
Penn township, Huntingdon County	276	183	805	21.2	45	93	281	10.0-	22	-	20.0
Penn township, Lancaster County	1 617	1 044	1 075	23.0	424	573	319	10.0-	532	30	21.5
Penn township, Lycoming County	162	113	850	21.5	18	49	275	10.0-	26	-	28.3
Penn township, Perry County	662	419	975	20.6	131	243	292	11.7	287	-	19.7
Penn township, Snyder County	708	478	980	21.1	139	230	271	10.0-	116	-	18.8
Penn borough, Westmoreland County	124	65	663	19.2	11	59	219	12.1	37	-	18.8
Penn township, Westmoreland County	5 854	3 967	1 093	20.6	1 277	1 887	304	10.8	390	-	18.5
Penn township, York County	4 184	3 057	994	22.8	794	1 127	297	10.2	910	-	20.7
Pennel borough, Bucks County	441	265	1 245	23.2	79	176	434	22.2	415	5	29.8
Penn Forest township, Carbon County	1 630	1 174	949	22.1	183	456	296	16.4	206	-	24.4
Penn Hills township, Allegheny County	15 066	9 368	879	21.0	2 621	5 698	337	13.3	3 656	227	25.5
Penn Hills CDP, Allegheny County	15 066	9 368	879	21.0	2 621	5 698	337	13.3	3 656	227	25.5
Penn Lake Park borough, Luzerne County	96	62	850	17.4	12	34	293	11.1	18	-	15.0
Pennsburg borough, Montgomery County	625	463	1 153	23.1	133	162	333	13.0	309	-	21.3
Pennsbury township, Chester County	946	655	2 080	21.8	212	291	581	10.0-	286	215	38.3
Pennsbury Village borough, Allegheny County ...	268	234	770	20.9	28	34	396	10.0-	101	-	16.1
Penns Creek CDP, Snyder County	126	73	739	22.8	16	53	265	10.6	53	-	27.9
Pennville CDP, York County	488	327	890	21.8	69	161	321	10.0-	159	-	23.6
Penn Wynne CDP, Montgomery County	1 449	1 004	1 666	19.4	243	445	570	13.4	123	-	26.1
Pequea township, Lancaster County	1 149	749	1 161	23.2	245	400	325	10.4	191	-	17.2
Perkasie borough, Bucks County	2 195	1 658	1 369	24.5	457	537	388	13.7	864	11	21.7
Perkiomen township, Montgomery County	2 117	1 868	1 447	21.9	445	249	414	14.2	273	-	29.9
Perry township, Armstrong County	75	33	650	15.4	6	42	233	10.0-	8	-	20.0
Perry township, Berks County	606	327	1 065	20.8	98	279	351	13.1	132	-	18.2
Perry township, Clarion County	237	106	636	19.8	17	131	220	10.0-	31	-	22.5
Perry township, Fayette County	629	296	715	22.5	93	333	199	11.4	174	-	16.0
Perry township, Greene County	282	142	805	18.6	37	140	293	10.0-	118	-	21.0
Perry township, Jefferson County	274	144	728	21.8	34	130	262	11.7	20	-	20.0
Perry township, Lawrence County	482	259	773	19.9	69	223	274	12.5	60	-	21.1
Perry township, Mercer County	214	99	673	16.7	14	115	240	11.9	37	2	18.8
Perry township, Snyder County	339	183	702	21.8	39	156	243	12.0	79	-	21.3
Perryopolis borough, Fayette County	523	235	843	20.0	51	288	272	11.1	161	-	18.5
Peters township, Franklin County	999	602	888	23.2	132	397	238	11.9	261	-	22.2
Peters township, Washington County	5 462	3 963	1 515	20.9	1 253	1 499	402	11.0	277	17	21.6
Petersburg borough, Huntingdon County	94	55	683	20.8	10	39	258	10.0-	48	-	19.1
Petrolia borough, Butler County	59	20	575	22.5	2	39	259	10.0-	24	-	18.3
Philadelphia city, Philadelphia County	315 437	175 710	800	21.5	35 644	139 727	297	13.4	230 785	3 310	28.4
Phillipsburg borough, Centre County	665	329	735	20.1	74	336	278	10.1	534	6	27.3
Phoenixville borough, Chester County	3 436	2 360	1 102	22.2	621	1 076	341	14.8	2 759	19	22.5
Piatt township, Lycoming County	213	138	820	20.5	47	75	289	12.3	80	-	23.6
Picture Rocks borough, Lycoming County	187	101	813	21.0	36	86	255	11.6	45	-	26.1
Pike township, Berks County	398	283	1 175	22.0	72	115	345	11.2	25	-	20.9
Pike township, Bradford County	58	36	850	19.5	8	22	185	10.8	10	-	15.0
Pike township, Clearfield County	500	291	739	20.8	81	209	252	10.0-	58	-	18.1
Pike township, Potter County	47	25	659	22.2	-	22	189	10.8	18	-	17.5
Pillow borough, Dauphin County	82	49	588	17.9	12	33	225	10.0-	18	-	15.0
Pine township, Allegheny County	2 153	1 626	1 886	22.0	391	527	436	12.6	85	-	17.3
Pine township, Armstrong County	150	60	483	17.1	7	90	219	10.0-	28	-	13.3
Pine township, Clearfield County	16	14	1 031	13.5	6	2	275	10.0-	-	-	-
Pine township, Columbia County	166	117	812	21.8	32	49	274	12.9	44	-	19.4
Pine township, Crawford County	125	64	562	16.4	11	61	249	11.8	21	-	13.8
Pine township, Indiana County	411	205	575	21.6	11	206	259	10.3	66	-	23.5
Pine township, Lycoming County	67	29	725	21.3	7	38	243	11.1	13	-	18.1
Pine township, Mercer County	936	574	893	19.6	151	362	271	11.2	166	-	19.0
Pine Creek township, Clinton County	809	543	912	21.5	99	266	328	12.6	146	6	25.0
Pine Creek township, Jefferson County	242	127	650	19.1	25	115	236	10.0-	55	-	18.8
Pine Glen CDP, Centre County	71	35	792	21.9	14	36	261	10.0-	2	-	50.0+
Pine Grove borough, Schuylkill County	538	295	763	17.4	65	243	303	10.0-	279	-	19.2
Pine Grove township, Schuylkill County	1 031	549	850	21.9	115	482	263	12.9	192	-	16.2
Pinegrove township, Venango County	219	108	609	17.9	16	111	261	10.8	30	-	24.2
Pine Grove township, Warren County	676	419	805	18.9	101	257	289	11.5	90	-	19.8
Pine Grove Mills CDP, Centre County	336	239	890	22.2	42	97	282	10.0-	76	-	20.7
Piney township, Clarion County	66	45	623	18.8	5	21	234	10.0-	20	-	25.0
Pitcairn borough, Allegheny County	783	458	722	18.7	160	325	298	14.2	797	-	27.0
Pittsburgh city, Allegheny County	66 568	38 578	794	20.8	9 890	27 990	309	13.5	66 045	775	27.5
Pittsfield township, Warren County	261	129	706	18.1	29	132	242	10.0	56	-	22.1
Pittston city, Luzerne County	1 720	875	731	21.6	217	845	284	14.6	1 310	7	25.7
Pittston township, Luzerne County	981	479	989	21.4	109	502	337	14.3	177	-	20.0
Plainfield CDP, Cumberland County	102	43	1 043	21.9	16	59	255	20.7	24	-	37.2
Plainfield township, Northampton County	1 533	1 031	1 225	23.8	327	502	349	13.5	266	-	20.9
Plain Grove township, Lawrence County	163	103	768	19.8	27	60	280	12.0	25	-	15.4
Plains township, Luzerne County	2 730	1 426	882	21.7	423	1 304	325	13.7	1 135	-	21.9
Platea borough, Erie County	91	51	659	20.8	2	40	245	10.0-	17	-	14.7
Pleasant township, Warren County	715	362	795	19.0	94	353	308	11.3	110	-	18.9
Pleasant Gap CDP, Centre County	510	306	896	19.5	93	204	285	10.0-	155	-	18.4

Table 32. Mortgage and Rental Cost Characteristics: 2000—Con.

[Data based on a sample (except Tables 65-68). For information on confidentiality protection, coverage, sampling error, and nonsampling error, see Appendix G. For location of definitions, see "How to Use This Census Report"]

State County Place and County Subdivision	Specified owner-occupied housing units								Specified renter-occupied housing units paying cash rent		
	Total	With a mortgage				Not mortgaged			Total	With meals included in rent	Median gross rent as a percentage of household income in 1999
		Total	Median selected monthly owner costs (dollars)	Median selected monthly owner costs as a percentage of household income in 1999	With a second mortgage or home equity loan or both	Total	Median selected monthly owner costs (dollars)	Median selected monthly owner costs as a percentage of household income in 1999			
PLACE AND COUNTY SUBDIVISION—Con.											
Pleasant Hill CDP, Lebanon County	575	376	814	20.6	95	199	271	13.1	356	-	21.6
Pleasant Hills borough, Allegheny County	2 628	1 712	1 067	20.8	552	916	432	11.7	669	90	29.6
Pleasant Valley township, Potter County	11	7	725	23.8	-	4	275	12.5	4	-	30.0
Pleasantville borough, Bedford County	41	17	675	29.2	8	24	242	14.4	20	-	20.0
Pleasantville borough, Venango County	240	118	644	17.5	25	122	287	11.8	47	-	21.3
Plum borough, Allegheny County	7 679	5 144	1 028	21.7	1 608	2 535	330	10.9	1 960	232	23.2
Plum township, Venango County	159	89	623	18.3	16	70	256	10.0-	21	-	16.3
Plumcreek township, Armstrong County	424	195	818	22.7	59	229	306	10.0-	92	-	19.7
Plumstead township, Bucks County	2 806	2 380	1 638	23.1	645	426	451	14.5	367	-	23.7
Plumville borough, Indiana County	55	36	733	27.5	10	19	235	14.2	29	-	22.9
Plunketts Creek township, Lycoming County	191	121	861	20.7	29	70	272	10.0-	30	-	23.3
Plymouth borough, Luzerne County	1 429	645	727	20.5	161	784	275	14.2	1 094	-	27.2
Plymouth township, Luzerne County	584	290	767	21.0	48	294	300	10.7	118	-	22.7
Plymouth township, Montgomery County	4 253	2 647	1 386	22.3	623	1 806	444	13.3	1 794	-	24.6
Plymouth Meeting CDP, Montgomery County	1 494	904	1 451	21.2	207	590	460	12.3	416	-	21.5
Plymptonville CDP, Clearfield County	274	89	560	20.6	12	185	232	11.0	106	-	17.9
Pocono township, Monroe County	2 661	2 005	1 135	23.7	485	656	340	13.1	445	-	28.6
Pocono Pines CDP, Monroe County	332	256	1 044	29.4	21	76	361	22.3	62	-	36.5
Pocopson township, Chester County	712	533	1 832	20.9	196	179	518	10.8	41	-	16.5
Point township, Northumberland County	1 032	662	891	21.1	161	370	263	10.0-	151	-	18.3
Point Marion borough, Fayette County	326	172	684	21.2	38	154	255	10.0-	206	-	40.6
Polk township, Jefferson County	60	34	700	30.0	9	26	300	20.0	8	-	37.5
Polk township, Monroe County	1 718	1 217	1 100	25.9	273	501	343	12.9	301	-	31.9
Polk borough, Venango County	118	59	604	18.0	8	59	249	11.5	44	-	17.5
Portage borough, Cambria County	788	291	659	18.2	70	497	258	12.7	345	6	25.9
Portage township, Cambria County	1 157	529	664	19.3	82	628	268	11.7	105	-	17.1
Portage township, Cameron County	49	32	708	18.2	3	17	239	10.0-	18	-	13.0
Portage township, Potter County	51	27	605	16.6	4	24	245	11.7	5	-	41.7
Port Allegany borough, McKean County	568	326	697	16.8	29	242	289	12.9	233	-	26.7
Port Carbon borough, Schuylkill County	576	233	759	23.4	66	343	281	11.7	172	-	22.1
Port Clinton borough, Schuylkill County	93	45	888	23.3	11	48	297	17.0	26	-	27.5
Porter township, Clarion County	289	100	639	20.0	14	189	200	10.0-	44	1	25.6
Porter township, Clinton County	332	173	753	21.1	46	159	278	10.2	48	2	23.1
Porter township, Huntingdon County	440	255	816	23.5	66	185	253	10.0-	70	-	26.9
Porter township, Jefferson County	47	26	650	21.7	5	21	244	10.0-	7	-	21.3
Porter township, Lycoming County	409	261	846	21.3	59	148	326	13.9	121	-	30.3
Porter township, Pike County	130	65	1 256	24.1	15	65	302	12.3	16	-	30.7
Porter township, Schuylkill County	637	262	635	17.6	63	375	237	10.0-	103	-	13.7
Portersville borough, Butler County	61	44	950	23.6	23	17	218	11.8	21	-	33.8
Portland borough, Northampton County	124	60	1 135	26.8	7	64	384	16.7	97	-	21.9
Port Matilda borough, Centre County	143	87	721	20.4	20	56	282	13.3	76	-	23.4
Port Royal borough, Juniata County	211	115	718	18.1	14	96	242	10.0-	139	-	19.1
Port Trevorton CDP, Snyder County	79	37	583	16.9	7	42	197	10.0-	33	-	22.0
Port Vue borough, Allegheny County	1 456	680	736	20.4	235	776	273	12.1	295	-	29.5
Potter township, Beaver County	128	77	981	22.3	21	51	341	15.5	17	-	22.5
Potter township, Centre County	568	439	1 122	23.3	122	129	296	17.4	128	-	24.0
Pottsgrove CDP, Montgomery County	1 090	751	1 441	25.5	267	339	443	10.5	48	-	21.8
Pottstown borough, Montgomery County	4 777	3 110	1 067	23.8	918	1 867	381	14.1	3 944	4	26.4
Pottsville city, Schuylkill County	3 710	1 987	774	19.1	503	1 723	288	12.2	2 278	25	24.0
President township, Venango County	186	69	590	19.3	13	117	233	11.8	10	-	22.5
Preston township, Wayne County	191	92	741	21.1	14	99	301	11.1	33	3	33.8
Price township, Monroe County	716	570	1 088	23.0	160	146	300	10.0-	137	-	27.4
Pringle borough, Luzerne County	318	148	795	24.1	49	170	319	16.1	72	-	18.3
Progress CDP, Dauphin County	2 702	1 707	1 000	20.8	514	995	334	11.5	1 486	-	23.0
Prompton borough, Wayne County	87	39	904	36.3	16	48	260	18.9	23	-	26.8
Prospect borough, Butler County	248	137	832	21.0	48	111	265	10.3	65	-	28.8
Prospect Park borough, Delaware County	1 478	1 072	1 148	22.7	245	406	423	16.7	958	9	22.7
Providence township, Lancaster County	1 187	855	999	23.0	314	332	269	10.7	276	-	19.5
Pulaski township, Beaver County	377	217	746	21.2	57	160	291	15.0	219	-	21.9
Pulaski township, Lawrence County	698	387	771	19.6	74	311	284	11.4	42	-	22.1
Punxsutawney borough, Jefferson County	1 392	606	703	20.9	156	786	284	12.8	1 062	-	27.2
Putnam township, Tioga County	88	33	725	26.3	10	55	263	11.3	59	-	18.1
Pymatuning township, Mercer County	785	470	779	20.4	169	315	279	10.0-	255	13	25.3
Pymatuning Central CDP, Crawford County	559	295	754	23.2	83	264	274	12.4	83	-	30.3
Pymatuning North CDP, Crawford County	88	40	500	17.6	3	48	217	14.1	13	-	27.5
Pymatuning South CDP, Crawford County	127	75	592	23.3	21	52	256	12.3	27	-	26.9
Quakertown borough, Bucks County	2 025	1 479	1 065	22.0	409	546	347	14.1	1 243	62	23.0
Quarryville borough, Lancaster County	462	243	1 034	25.4	64	219	316	10.0-	343	9	23.3
Quemahoning township, Somerset County	431	198	688	22.6	48	233	233	10.0-	70	-	26.9
Quentin CDP, Lebanon County	165	120	849	19.4	13	45	327	10.0-	36	-	16.3
Quincy township, Franklin County	1 067	568	855	19.6	144	499	208	10.0-	256	-	19.4
Raccoon township, Beaver County	705	495	901	21.0	146	210	362	11.3	91	-	18.1
Radnor township, Delaware County	5 904	3 993	2 145	20.4	1 079	1 911	611	11.0	3 681	234	29.3
Radnor Township CDP, Delaware County	5 904	3 993	2 145	20.4	1 079	1 911	611	11.0	3 681	234	29.3
Railroad borough, York County	47	26	857	19.5	-	21	339	10.5	56	-	16.7
Rainsburg borough, Bedford County	35	17	688	23.8	4	18	229	15.0	7	-	27.5
Ralpo township, Northumberland County	1 170	568	1 006	20.5	113	602	308	10.6	190	-	18.1
Ramblewood CDP, Centre County	323	237	1 114	21.4	78	86	317	11.2	-	-	-
Ramey borough, Clearfield County	163	67	586	17.1	13	96	243	12.8	17	-	18.6
Randolph township, Crawford County	271	139	689	19.7	43	132	234	10.9	45	-	19.0
Rankin borough, Allegheny County	385	157	568	19.7	14	228	263	17.5	578	4	24.8

Table 32. Mortgage and Rental Cost Characteristics: 2000—Con.

[Data based on a sample (except Tables 65-68). For information on confidentiality protection, coverage, sampling error, and nonsampling error, see Appendix G. For location of definitions, see "How to Use This Census Report"]

State County Place and County Subdivision	Specified owner-occupied housing units								Specified renter-occupied housing units paying cash rent		
	Total	With a mortgage				Not mortgaged			Total	With meals included in rent	Median gross rent as a percentage of household income in 1999
		Total	Median selected monthly owner costs (dollars)	Median selected monthly owner costs as a percentage of household income in 1999	With a second mortgage or home equity loan or both	Total	Median selected monthly owner costs (dollars)	Median selected monthly owner costs as a percentage of household income in 1999			
PLACE AND COUNTY SUBDIVISION—Con.											
Ransom township, Lackawanna County	346	196	1 055	22.1	61	150	276	10.5	69	-	20.2
Rapho township, Lancaster County	1 787	1 188	1 058	20.3	356	599	306	10.0-	361	-	19.8
Ravine CDP, Schuylkill County	141	80	661	20.5	12	61	272	15.2	51	-	20.8
Rayburn township, Armstrong County	378	194	672	22.2	39	184	255	13.2	131	-	27.5
Rayne township, Indiana County	631	362	791	19.3	88	269	276	10.2	118	-	19.1
Reade township, Cambria County	390	160	683	25.0	36	230	249	13.9	56	2	22.5
Reading township, Adams County	1 204	938	989	23.1	234	266	291	11.5	180	-	18.6
Reading city, Berks County	13 970	8 476	724	21.2	1 763	5 494	299	13.5	14 252	35	27.5
Reamstown CDP, Lancaster County	838	571	1 199	22.2	151	267	352	10.3	229	-	23.7
Rebersburg CDP, Centre County	124	49	915	22.1	12	75	249	10.9	21	-	31.3
Redbank township, Armstrong County	212	101	543	18.4	13	111	181	10.0-	55	-	19.6
Redbank township, Clarion County	288	135	542	17.8	15	153	199	10.0-	77	-	25.9
Red Hill borough, Montgomery County	499	387	1 074	21.0	107	112	297	11.1	253	-	21.1
Red Lion borough, York County	1 485	959	914	22.9	277	526	267	10.7	942	-	22.8
Redstone township, Fayette County	1 688	655	703	25.1	177	1 033	214	10.0-	450	-	24.2
Reed township, Dauphin County	54	20	1 063	23.3	10	34	294	10.0-	9	-	50.0+
Reedsville CDP, Mifflin County	245	109	644	22.2	31	136	272	11.8	54	-	17.1
Reiffton CDP, Berks County	920	558	1 042	18.3	130	362	369	10.0-	32	7	25.7
Reilly township, Schuylkill County	259	119	599	19.3	23	140	229	11.3	30	-	15.8
Reinerton-Orwin-Muir CDP, Schuylkill County	340	121	571	15.3	23	219	230	10.0-	38	-	17.7
Reningers CDP, Schuylkill County	108	62	1 323	30.0	31	46	400	12.9	-	-	-
Renovo borough, Clinton County	306	123	506	20.3	23	183	246	13.2	246	-	31.0
Republic CDP, Fayette County	425	203	742	30.9	66	222	214	11.8	137	-	45.0
Reserve township, Allegheny County	1 223	679	887	24.3	190	544	345	15.5	197	6	18.2
Reserve Township CDP, Allegheny County	1 223	679	887	24.3	190	544	345	15.5	197	6	18.2
Reynoldsville borough, Jefferson County	643	347	668	20.7	92	296	269	10.0-	371	-	28.4
Rheems CDP, Lancaster County	435	351	1 234	23.1	112	84	333	10.0	34	-	21.4
Rice township, Luzerne County	682	531	962	19.7	144	151	295	10.3	29	-	13.9
Rices Landing borough, Greene County	136	75	629	19.9	16	61	272	14.6	19	-	14.7
Riceville CDP, Crawford County	17	13	610	21.3	4	4	175	35.0	3	-	12.5
Richboro CDP, Bucks County	1 948	1 478	1 789	22.7	394	470	601	12.4	66	21	18.2
Richfield CDP, Juniata County	115	56	783	26.2	21	59	240	10.0-	33	-	15.3
Richhill township, Greene County	101	50	754	17.1	13	51	227	10.8	53	-	19.1
Richland township, Allegheny County	2 600	1 797	1 224	22.5	457	803	392	11.5	509	220	36.2
Richland township, Bucks County	2 099	1 580	1 181	25.2	432	519	352	12.5	634	-	23.4
Richland township, Cambria County	3 325	1 721	869	19.8	446	1 604	287	11.6	1 006	-	23.6
Richland township, Clarion County	116	64	617	20.0	10	52	211	10.9	16	-	27.5
Richland borough, Lebanon County	460	284	920	21.5	89	176	275	10.0-	89	-	23.3
Richland township, Venango County	132	68	700	19.0	8	64	246	11.6	26	-	18.2
Richlandtown borough, Bucks County	276	207	1 042	23.7	32	69	348	11.6	126	-	21.5
Richmond township, Berks County	792	506	1 161	22.5	125	286	361	11.7	256	-	19.7
Richmond township, Crawford County	172	99	706	17.7	31	73	292	10.0-	28	-	18.3
Richmond township, Tioga County	346	223	888	22.2	59	123	281	10.0-	177	6	23.4
Ridgebury township, Bradford County	295	183	790	19.9	37	112	266	11.9	91	-	22.8
Ridgway borough, Elk County	1 287	740	702	18.4	184	547	309	12.7	508	-	21.7
Ridgway township, Elk County	681	371	820	17.6	71	310	268	10.0-	138	-	22.0
Ridley township, Delaware County	8 781	5 553	1 190	22.5	1 554	3 228	434	16.0	2 805	-	27.0
Ridley Park borough, Delaware County	1 868	1 186	1 302	22.5	305	682	446	14.3	948	7	23.5
Riegelsville borough, Bucks County	232	143	1 199	19.9	27	89	354	14.5	105	-	22.6
Rimersburg borough, Clarion County	242	126	609	18.5	33	116	249	16.8	169	-	24.1
Ringgold township, Jefferson County	171	77	569	20.2	21	94	265	13.0	28	-	18.0
Ringtown borough, Schuylkill County	264	135	813	19.4	35	129	292	14.0	26	-	23.3
Riverside borough, Northumberland County	608	377	893	18.9	99	231	285	10.0-	65	-	23.4
Roaring Brook township, Lackawanna County	537	285	1 115	21.5	68	252	458	13.2	26	-	18.3
Roaring Creek township, Columbia County	92	55	856	25.3	24	37	232	10.0-	17	-	13.8
Roaring Spring borough, Blair County	697	359	749	18.5	98	338	257	10.1	279	4	23.8
Robeson township, Berks County	1 740	1 189	1 145	23.6	317	551	341	10.2	205	-	18.3
Robesonia borough, Berks County	575	379	960	22.5	109	196	332	10.8	171	-	19.8
Robinson township, Allegheny County	3 394	2 272	1 241	20.9	662	1 122	381	12.2	979	-	25.1
Robinson township, Washington County	482	253	833	20.3	60	229	265	10.0	86	-	18.5
Robinson Township CDP, Allegheny County	3 394	2 272	1 241	20.9	662	1 122	381	12.2	979	-	25.1
Rochester borough, Beaver County	811	492	691	19.7	80	319	307	13.1	770	-	23.6
Rochester township, Beaver County	949	496	815	22.8	146	453	341	12.4	167	-	21.4
Rockdale township, Crawford County	171	97	693	19.5	33	74	270	14.2	39	-	15.5
Rockefeller township, Northumberland County	578	364	855	20.2	85	214	247	10.0-	56	-	14.8
Rockhill Furnace borough, Huntingdon County	112	72	713	22.5	12	40	250	16.0	19	-	19.2
Rockland township, Berks County	942	703	1 296	22.8	263	239	343	11.7	89	-	21.1
Rockland township, Venango County	302	151	610	20.1	38	151	241	12.1	28	-	22.5
Rockledge borough, Montgomery County	673	438	1 200	24.7	105	235	408	14.1	322	-	18.8
Rockwood borough, Somerset County	223	107	687	23.1	28	116	259	13.9	111	2	22.2
Rohrsburg CDP, Columbia County	34	23	770	23.9	12	11	263	10.0-	11	-	17.5
Rome borough, Bradford County	61	33	706	17.2	4	28	211	10.0-	37	-	25.6
Rome township, Bradford County	123	78	791	19.0	24	45	237	10.2	39	-	19.2
Rome township, Crawford County	173	109	672	22.7	37	64	212	10.0-	45	-	24.4
Roscoe borough, Washington County	252	96	689	19.8	18	156	234	10.0-	86	-	20.0
Rose township, Jefferson County	267	141	672	18.5	33	126	233	11.1	37	-	25.8
Roseto borough, Northampton County	435	251	1 148	25.5	77	184	358	14.4	155	-	23.8
Rose Valley borough, Delaware County	315	203	2 381	20.8	42	112	943	12.0	15	-	23.8
Roseville borough, Tioga County	27	7	775	50.0+	7	20	213	10.0-	21	-	19.6
Ross township, Allegheny County	9 832	6 262	1 102	22.2	1 906	3 570	394	13.1	3 324	3	23.9
Ross township, Luzerne County	597	400	904	21.4	109	197	313	10.0-	64	-	17.5

Table 32. Mortgage and Rental Cost Characteristics: 2000—Con.

[Data based on a sample (except Tables 65-68). For information on confidentiality protection, coverage, sampling error, and nonsampling error, see Appendix G. For location of definitions, see "How to Use This Census Report"]

State County Place and County Subdivision	Specified owner-occupied housing units								Specified renter-occupied housing units paying cash rent		
	Total	With a mortgage				Not mortgaged			Total	With meals included in rent	Median gross rent as a percentage of household income in 1999
		Total	Median selected monthly owner costs (dollars)	Median selected monthly owner costs as a percentage of household income in 1999	With a second mortgage or home equity loan or both	Total	Median selected monthly owner costs (dollars)	Median selected monthly owner costs as a percentage of household income in 1999			
PLACE AND COUNTY SUBDIVISION—Con.											
Ross township, Monroe County	1 280	1 013	1 196	24.3	335	267	376	11.4	183	-	26.8
Rossiter CDP, Indiana County	180	79	528	17.8	5	101	263	14.4	27	-	33.8
Rosslin Farms borough, Allegheny County	171	123	1 625	20.1	37	48	750	12.8	3	-	12.5
Ross Township CDP, Allegheny County	9 832	6 262	1 102	22.2	1 906	3 570	394	13.1	3 324	3	23.9
Rostraver township, Westmoreland County	3 012	1 681	937	21.6	487	1 331	266	11.6	548	-	19.9
Rothsville CDP, Lancaster County	650	478	1 137	22.5	107	172	329	10.0-	187	-	19.4
Roulette township, Potter County	247	138	612	18.8	19	109	264	10.9	105	-	22.5
Rouseville borough, Venango County	138	51	563	18.5	2	87	255	12.9	40	-	32.5
Rouzerville CDP, Franklin County	265	146	806	19.8	58	119	213	27.8	45	-	13.3
Royalton borough, Dauphin County	229	171	875	23.4	58	58	287	10.0-	127	-	22.9
Royersford borough, Montgomery County	924	666	1 076	22.3	221	258	357	13.4	881	45	22.3
Rupert CDP, Columbia County	52	26	850	21.3	6	26	281	16.3	4	-	37.5
Rural Valley borough, Armstrong County	239	108	750	23.1	30	131	283	12.3	87	-	28.4
Ruscombmanor township, Berks County	1 101	716	1 209	21.7	192	385	327	10.0-	101	-	19.5
Rush township, Centre County	888	499	797	23.3	106	389	258	11.7	133	7	17.9
Rush township, Dauphin County	51	19	1 016	15.8	7	32	235	10.0-	6	-	17.5
Rush township, Northumberland County	202	138	875	21.6	39	64	261	10.0-	32	-	27.5
Rush township, Schuylkill County	1 158	618	928	21.2	194	540	338	13.1	91	-	22.2
Rush township, Susquehanna County	155	105	754	22.2	21	50	263	12.3	71	-	20.6
Russellton CDP, Allegheny County	417	317	1 050	24.6	163	100	310	10.0-	117	-	21.3
Rutherford CDP, Dauphin County	1 229	882	924	21.9	212	347	324	15.2	330	-	20.5
Rutland township, Tioga County	88	55	875	28.1	7	33	266	13.0	20	-	20.5
Rutledge borough, Delaware County	227	150	1 351	24.0	39	77	518	19.1	49	-	21.9
Ryan township, Schuylkill County	420	236	874	21.2	62	184	327	10.8	37	-	24.7
Rye township, Perry County	609	407	1 127	21.4	71	202	325	10.0-	52	-	21.4
Sadsbury township, Chester County	608	449	1 249	24.0	116	159	413	11.7	147	6	21.3
Sadsbury township, Crawford County	805	517	856	23.3	143	288	315	12.4	224	-	21.3
Sadsbury township, Lancaster County	524	367	1 175	21.3	86	157	339	10.2	74	-	19.1
Saegertown borough, Crawford County	223	131	740	18.7	39	92	282	12.3	88	-	18.1
St. Clair borough, Schuylkill County	1 044	369	623	19.8	83	675	245	12.9	304	-	22.9
St. Clair township, Westmoreland County	358	167	777	22.6	27	191	292	12.8	60	-	24.6
St. Clairsville borough, Bedford County	21	11	613	16.9	2	10	175	10.0-	10	-	15.0
St. Lawrence borough, Berks County	515	378	973	21.2	93	137	361	13.2	208	-	25.4
St. Marys city, Elk County	3 831	2 010	872	20.8	670	1 821	283	10.0-	1 162	36	22.9
St. Michael-Sidman CDP, Cambria County	235	86	689	17.3	8	149	239	14.3	131	-	13.0
St. Petersburg borough, Clarion County	121	55	570	18.6	13	66	234	13.9	36	-	15.7
St. Thomas township, Franklin County	1 273	831	823	21.1	140	442	284	11.2	248	-	18.8
Salem township, Clarion County	138	83	631	19.8	14	55	199	10.7	23	-	14.2
Salem township, Luzerne County	1 108	566	873	22.0	108	542	294	11.6	240	12	21.0
Salem township, Mercer County	97	57	779	23.3	15	40	268	10.0-	14	-	50.0+
Salem township, Wayne County	738	439	922	23.3	68	299	318	11.8	210	-	23.9
Salem township, Westmoreland County	1 518	805	906	22.5	224	713	269	11.9	335	-	21.5
Safford township, Montgomery County	572	456	1 424	21.6	122	116	427	13.1	71	-	17.7
Salisbury township, Lancaster County	1 655	1 045	1 142	24.4	298	610	298	11.4	447	-	24.5
Salisbury township, Lehigh County	4 232	2 556	1 194	21.2	766	1 676	383	12.5	610	45	24.1
Salisbury township, Somerset County	230	114	724	26.6	31	116	245	11.7	77	-	24.8
Salix-Beauty Line Park CDP, Cambria County	299	229	733	18.2	44	70	276	12.5	79	-	13.4
Salladasburg borough, Lycoming County	53	36	750	26.7	5	17	272	12.5	27	-	31.3
Saltito borough, Huntingdon County	93	52	656	20.9	14	41	248	14.8	20	-	20.0
Saltlick township, Fayette County	856	432	681	21.3	106	424	238	10.0-	162	-	16.2
Saltsburg borough, Indiana County	199	100	761	18.9	24	99	286	12.5	165	-	30.4
Salunga-Landisville CDP, Lancaster County	1 388	1 023	1 186	19.5	263	365	326	10.0-	250	-	21.6
Sanatoga CDP, Montgomery County	1 896	1 625	1 294	22.8	445	271	433	13.9	485	-	28.4
Sand Hill CDP, Lebanon County	717	539	973	23.0	195	178	303	16.4	107	-	17.8
Sandy CDP, Clearfield County	436	196	646	17.3	65	240	256	12.6	138	-	20.5
Sandy township, Clearfield County	3 158	1 986	941	22.0	509	1 172	319	12.5	547	25	24.6
Sandy Creek township, Mercer County	119	68	740	18.9	15	51	252	10.0-	32	-	22.0
Sandycreek township, Venango County	521	265	804	19.1	64	256	327	10.0-	66	-	16.0
Sandy Lake borough, Mercer County	175	82	655	19.4	19	93	289	10.1	92	-	27.1
Sandy Lake township, Mercer County	187	105	736	16.8	14	82	245	10.0-	42	-	17.2
Sandy Ridge CDP, Centre County	76	32	485	22.4	6	44	225	10.0-	-	-	-
Sankertown borough, Cambria County	182	83	636	18.4	14	99	269	10.9	41	-	19.6
Saville township, Perry County	423	271	824	22.2	57	152	228	10.0-	67	-	18.2
Saxonburg borough, Butler County	329	160	925	19.6	43	169	315	13.3	212	-	23.6
Saxton borough, Bedford County	156	84	723	18.9	23	72	264	10.6	142	-	23.9
Sayre borough, Bradford County	1 349	783	758	21.0	125	566	285	11.7	983	-	23.7
Scalp Level borough, Cambria County	260	110	566	19.3	17	150	223	12.6	63	-	21.3
Schaefferstown CDP, Lebanon County	274	155	859	20.6	46	119	270	10.4	54	-	23.6
Schellsburg borough, Bedford County	73	40	850	21.9	13	33	275	14.6	30	-	17.9
Schlusser CDP, Cumberland County	1 283	838	959	19.3	227	445	311	10.0-	446	-	21.2
Schnecksville CDP, Lehigh County	685	471	1 166	20.6	113	214	386	10.2	29	-	27.3
Schuylkill township, Chester County	2 031	1 575	1 763	19.4	289	456	475	13.3	230	-	28.1
Schuylkill township, Schuylkill County	420	176	713	17.8	30	244	240	12.3	21	-	17.5
Schuylkill Haven borough, Schuylkill County	1 413	890	726	18.7	171	523	272	11.7	741	-	24.3
Schwenksville borough, Montgomery County	214	139	1 151	19.5	24	75	370	14.5	305	16	21.7
Scott township, Allegheny County	4 548	2 549	996	21.2	581	1 999	378	12.5	2 512	104	20.1
Scott township, Columbia County	1 390	800	966	19.2	216	590	305	11.1	255	-	23.6
Scott township, Lackawanna County	1 333	770	1 053	24.0	314	563	335	11.6	168	-	19.2
Scott township, Lawrence County	456	295	813	17.6	65	161	288	11.5	62	-	18.7
Scott township, Wayne County	114	60	736	26.3	7	54	260	10.9	21	6	32.5
Scottdale borough, Westmoreland County	1 325	733	683	19.3	176	592	267	12.1	558	-	23.7

Table 32. Mortgage and Rental Cost Characteristics: 2000—Con.

[Data based on a sample (except Tables 65-68). For information on confidentiality protection, coverage, sampling error, and nonsampling error, see Appendix G. For location of definitions, see "How to Use This Census Report"]

State County Place and County Subdivision	Specified owner-occupied housing units								Specified renter-occupied housing units paying cash rent		
	With a mortgage				Not mortgaged				Total	With meals included in rent	Median gross rent as a percentage of household income in 1999
	Total	Total	Median selected monthly owner costs (dollars)	Median selected monthly owner costs as a percentage of household income in 1999	With a second mortgage or home equity loan or both	Total	Median selected monthly owner costs (dollars)	Median selected monthly owner costs as a percentage of household income in 1999			
PLACE AND COUNTY SUBDIVISION—Con.											
Scott Township CDP, Allegheny County	4 548	2 549	996	21.2	581	1 999	378	12.5	2 512	104	20.1
Scranton city, Lackawanna County	13 578	7 547	850	22.2	1 916	6 031	333	14.2	13 438	128	25.0
Scrubgrass township, Venango County	159	90	713	21.3	19	69	240	10.0-	26	-	16.7
Selinsgrove borough, Snyder County	789	412	798	22.1	116	377	273	11.3	846	7	26.9
Sellersville borough, Bucks County	1 058	851	1 142	24.8	212	207	381	12.3	533	-	23.5
Seltzer CDP, Schuylkill County	98	35	735	14.5	-	63	277	13.1	10	-	15.0
Seneca CDP, Venango County	344	156	693	17.5	41	188	265	12.0	60	-	24.4
Sergeant township, McKean County	55	26	400	15.6	4	29	221	10.0-	-	-	-
Seven Fields borough, Butler County	640	603	1 277	22.1	124	37	419	10.0-	80	-	21.0
Seven Springs borough	18	10	1 750	20.0	-	8	390	10.0-	3	-	27.5
Fayette County (part)	1	1	650	50.0+	-	-	-	-	-	-	-
Somerset County (part)	17	9	1 813	19.2	-	8	390	10.0-	3	-	27.5
Seven Valleys borough, York County	124	76	936	25.4	21	48	291	15.0	55	-	18.6
Seward borough, Westmoreland County	137	68	595	23.8	16	69	286	14.3	28	-	25.7
Sewickley borough, Allegheny County	849	514	1 258	19.8	164	335	435	16.1	745	6	21.5
Sewickley township, Westmoreland County	1 456	714	805	20.4	258	742	267	11.3	393	-	24.1
Sewickley Heights borough, Allegheny County	201	105	4 000+	28.0	34	96	1 000+	11.7	40	1	17.9
Sewickley Hills borough, Allegheny County	180	128	1 734	21.7	54	52	442	11.5	18	-	18.8
Shade township, Somerset County	770	318	682	21.3	55	452	241	13.7	100	-	23.3
Shade Gap borough, Huntingdon County	25	6	625	27.5	-	19	219	16.1	9	-	25.5
Shaler township, Allegheny County	9 846	5 748	1 058	21.5	1 769	4 098	400	13.1	1 587	7	22.9
Shaler Township CDP, Allegheny County	9 846	5 748	1 058	21.5	1 769	4 098	400	13.1	1 587	7	22.9
Shamokin city, Northumberland County	2 216	904	545	20.2	189	1 312	212	11.5	1 235	7	26.2
Shamokin township, Northumberland County	556	349	881	19.4	90	207	228	10.0-	67	-	16.8
Shamokin Dam borough, Snyder County	451	200	874	21.6	45	251	264	10.1	204	3	25.3
Shanksville borough, Somerset County	61	22	500	15.0	4	39	213	10.0-	20	-	17.5
Shanon-Northvue CDP, Butler County	1 354	844	1 012	20.1	250	510	333	11.8	423	81	29.2
Sharon city, Mercer County	4 048	2 106	692	20.2	493	1 942	289	13.4	2 406	-	26.2
Sharon township, Potter County	116	73	568	20.2	22	43	246	10.0-	31	-	24.6
Sharon Hill borough, Delaware County	1 467	1 013	992	22.1	254	454	407	17.2	551	-	24.1
Sharpsburg borough, Allegheny County	663	371	706	19.6	62	292	290	18.1	987	-	25.0
Sharpsville borough, Mercer County	1 266	672	722	20.1	157	594	309	12.5	530	6	23.7
Sheakleyville borough, Mercer County	27	17	550	21.3	2	10	258	12.5	11	-	16.3
Sheffield CDP, Warren County	325	196	641	16.4	46	129	272	11.3	118	-	23.0
Sheffield township, Warren County	596	325	630	17.6	63	271	245	11.1	167	-	23.0
Shelocta borough, Indiana County	28	15	813	17.2	2	13	359	10.0-	14	-	17.5
Shenandoah borough, Schuylkill County	1 659	462	479	18.8	67	1 197	217	14.0	732	-	24.6
Shenandoah Heights CDP, Schuylkill County	529	253	783	17.5	58	276	267	12.9	43	-	16.3
Shenango township, Lawrence County	2 041	1 095	760	18.9	274	946	292	12.2	281	-	25.2
Shenango township, Mercer County	964	466	833	20.9	149	498	304	13.0	191	-	23.6
Shepton CDP, Schuylkill County	63	19	783	19.7	9	44	257	20.0	19	-	34.1
Sheshequin township, Bradford County	193	130	782	19.5	27	63	236	10.0-	31	-	27.5
Shickshinny borough, Luzerne County	218	81	650	19.2	19	137	270	12.9	150	-	25.5
Shillington borough, Berks County	1 627	962	965	20.6	233	665	352	13.5	461	-	20.4
Shiloh CDP, York County	2 967	1 974	1 075	21.2	592	993	320	10.7	1 003	126	26.0
Shinglehouse borough, Potter County	255	150	588	19.9	26	105	251	12.9	161	-	28.0
Shippen township, Cameron County	614	334	743	19.5	75	280	273	12.2	74	-	13.9
Shippen township, Tioga County	55	27	625	19.7	3	28	223	12.0	12	-	31.7
Shippensburg borough	881	474	1 038	23.1	147	407	283	11.1	1 409	11	30.1
Cumberland County (part)	565	251	1 018	23.0	81	314	279	11.4	1 262	11	31.3
Franklin County (part)	316	223	1 053	23.3	66	93	292	10.6	147	-	23.7
Shippensburg township, Cumberland County	176	92	1 100	24.4	13	84	270	10.0-	382	-	31.3
Shipperville borough, Clarion County	114	51	788	20.3	13	63	290	14.0	54	-	26.3
Shippingsport borough, Beaver County	31	20	700	19.4	3	11	238	13.8	16	-	20.0
Shiremanstown borough, Cumberland County	440	218	984	23.2	74	222	314	10.0-	253	-	21.2
Shirley township, Huntingdon County	482	290	687	19.9	72	192	238	13.1	94	-	22.5
Shirleysburg borough, Huntingdon County	37	18	583	14.5	-	19	131	10.0-	6	-	17.5
Shoemakersville borough, Berks County	388	249	901	21.4	62	139	315	15.4	172	-	22.0
Shohola township, Pike County	577	372	977	23.7	67	205	368	13.5	103	-	24.6
Shrewsbury township, Lycoming County	97	28	767	21.9	5	69	222	10.0-	6	-	12.5
Shrewsbury township, Sullivan County	78	32	700	22.8	6	46	213	10.0-	14	-	17.5
Shrewsbury borough, York County	1 025	726	1 277	25.1	223	299	327	10.0-	252	-	28.0
Shrewsbury township, York County	1 620	1 149	1 236	22.4	364	471	337	10.7	232	-	17.4
Silverdale borough, Bucks County	245	197	1 328	21.7	83	48	421	10.0-	57	-	22.5
Silver Lake township, Susquehanna County	291	196	848	21.6	43	95	295	10.0-	42	-	23.5
Silver Spring township, Cumberland County	3 095	2 119	1 211	22.2	646	976	321	10.0-	327	-	20.8
Sinking Spring borough, Berks County	660	369	991	22.2	94	291	384	10.4	552	-	25.9
Skippack CDP, Montgomery County	880	736	1 406	24.0	157	144	462	10.0-	159	-	30.7
Skippack township, Montgomery County	1 896	1 508	1 571	23.0	351	388	479	10.0-	300	-	24.7
Skyline View CDP, Dauphin County	782	488	1 023	19.4	198	294	350	10.0-	15	-	50.0+
Slabtown CDP, Columbia County	26	17	713	19.5	4	9	192	10.5	8	-	15.0
Slatington borough, Lehigh County	941	592	922	23.7	102	349	385	13.6	670	-	26.3
Slickville CDP, Westmoreland County	95	19	659	20.3	-	76	256	21.3	15	-	13.8
Sligo borough, Clarion County	169	92	700	19.0	19	77	260	12.7	66	-	31.7
Slippery Rock borough, Butler County	372	183	845	22.1	63	189	335	11.5	572	-	38.6
Slippery Rock township, Butler County	576	429	971	21.9	120	147	249	12.0	441	-	44.2
Slippery Rock township, Lawrence County	632	343	754	19.2	102	289	263	10.5	111	-	17.2
Slocum township, Luzerne County	282	161	841	19.1	30	121	246	10.0-	22	-	17.5
Smethport borough, McKean County	360	215	716	17.6	34	145	301	12.1	174	-	21.0
Smicksburg borough, Indiana County	19	10	700	31.3	3	9	182	10.0-	-	-	-

Table 32. Mortgage and Rental Cost Characteristics: 2000—Con.

[Data based on a sample (except Tables 65-68). For information on confidentiality protection, coverage, sampling error, and nonsampling error, see Appendix G. For location of definitions, see "How to Use This Census Report"]

State County Place and County Subdivision	Specified owner-occupied housing units								Specified renter-occupied housing units paying cash rent		
	Total	With a mortgage				Not mortgaged			Total	With meals included in rent	Median gross rent as a percentage of household income in 1999
		Total	Median selected monthly owner costs (dollars)	Median selected monthly owner costs as a percentage of household income in 1999	With a second mortgage or home equity loan or both	Total	Median selected monthly owner costs (dollars)	Median selected monthly owner costs as a percentage of household income in 1999			
PLACE AND COUNTY SUBDIVISION—Con.											
Smith township, Washington County	1 229	568	765	19.1	172	661	261	11.1	284	-	21.5
Smithfield township, Bradford County	196	119	771	22.0	18	77	249	10.0-	42	-	18.5
Smithfield borough, Fayette County	210	97	628	21.2	25	113	224	11.2	109	-	24.9
Smithfield township, Huntingdon County	323	169	707	20.4	40	154	254	12.0	168	-	18.9
Smithfield township, Monroe County	1 297	941	1 275	22.3	260	356	443	15.1	499	7	26.3
Smithton borough, Westmoreland County	118	57	850	25.4	29	61	289	14.8	46	-	22.9
Snake Spring township, Bedford County	376	198	804	19.9	57	178	265	10.0-	39	-	17.5
Snow Shoe borough, Centre County	237	149	834	22.8	38	88	298	11.2	24	-	20.0
Snow Shoe township, Centre County	415	211	784	22.6	65	204	265	10.6	56	-	20.6
S.N.P.J. borough, Lawrence County	-	-	-	-	-	-	-	-	-	-	-
Snyder township, Blair County	795	475	710	22.5	154	320	272	11.8	187	-	33.9
Snyder township, Jefferson County	659	356	767	19.3	74	303	264	10.0-	91	-	18.5
Snydertown borough, Northumberland County ...	86	49	775	22.1	9	37	246	10.0-	20	-	18.1
Solebury township, Bucks County	2 067	1 657	1 925	21.4	392	410	511	14.8	271	-	24.3
Somerset borough, Somerset County	1 324	730	831	21.5	200	594	319	10.0-	1 469	8	25.6
Somerset township, Somerset County	1 684	913	835	23.3	250	771	255	10.0-	508	7	21.3
Somerset township, Washington County	548	276	907	21.4	99	272	268	10.0-	103	-	19.5
Souderton borough, Montgomery County	1 505	1 095	1 207	23.0	307	410	384	12.3	996	15	24.4
South Abington township, Lackawanna County ...	2 165	1 576	1 202	19.7	351	589	373	11.3	614	20	21.8
Southampton township, Bedford County	120	54	644	19.3	5	66	180	10.0-	13	-	14.6
Southampton township, Cumberland County	979	696	936	21.6	224	283	283	10.0-	122	-	23.5
Southampton township, Franklin County	1 341	932	903	20.6	176	409	286	10.4	321	-	24.5
Southampton township, Somerset County	114	52	550	22.1	7	62	187	11.4	15	-	14.4
South Annville township, Lebanon County	643	395	1 120	21.8	129	248	307	10.0-	95	-	22.8
South Beaver township, Beaver County	562	326	872	20.7	92	236	331	10.0-	72	-	14.8
South Bend township, Armstrong County	209	128	760	21.9	18	81	277	10.3	31	-	18.8
South Bethlehem borough, Armstrong County	118	54	642	16.0	3	64	227	10.0-	58	-	20.0
South Buffalo township, Armstrong County	693	399	846	21.3	122	294	275	11.1	82	-	18.3
South Canaan township, Wayne County	285	197	856	24.4	41	88	296	11.7	47	2	28.2
South Centre township, Columbia County	426	267	847	20.4	77	159	244	10.0-	119	-	29.8
South Coatesville borough, Chester County	216	136	1 008	26.2	41	80	350	13.1	139	-	29.7
South Connellsville borough, Fayette County	580	329	702	19.7	96	251	246	11.1	155	-	27.0
South Coventry township, Chester County	505	367	1 473	22.1	91	138	398	13.1	82	-	22.5
South Creek township, Bradford County	171	95	644	18.6	11	76	238	12.5	82	-	21.8
South Fayette township, Allegheny County	3 295	2 297	1 237	21.4	667	998	362	11.9	1 010	160	23.7
South Fork borough, Cambria County	317	142	594	18.7	31	175	237	12.2	75	-	19.7
South Franklin township, Washington County	759	430	1 032	22.1	87	329	279	10.0-	106	-	18.8
South Greensburg borough, Westmoreland County	679	363	736	19.3	120	316	262	12.4	273	-	24.1
South Hanover township, Dauphin County	1 284	929	1 232	20.5	239	355	367	10.0-	192	6	18.5
South Heidelberg township, Berks County	1 485	1 124	1 278	22.2	371	361	367	11.4	200	-	18.8
South Heights borough, Beaver County	160	94	744	20.9	22	66	292	19.3	28	-	19.3
South Huntingdon township, Westmoreland County	1 444	653	830	22.1	221	791	300	10.8	277	-	21.3
South Lebanon township, Lebanon County	2 173	1 364	1 018	21.8	351	809	313	11.7	417	-	19.9
South Londonderry township, Lebanon County ..	1 427	1 103	1 138	21.5	291	324	324	10.0-	263	-	22.6
South Mahoning township, Indiana County	251	121	690	22.5	39	130	252	10.0-	46	-	18.3
South Manheim township, Schuylkill County	610	450	1 051	25.0	142	160	343	11.6	33	-	26.3
South Middleton township, Cumberland County ...	3 505	2 308	1 091	21.7	579	1 197	306	10.0-	644	18	19.6
Southmont borough, Cambria County	757	435	943	20.2	148	322	325	13.4	173	-	22.7
South New Castle borough, Lawrence County	229	101	681	22.3	18	128	273	13.3	32	-	27.5
South Newton township, Cumberland County	330	208	934	22.2	47	122	244	10.0-	45	-	17.7
South Park township, Allegheny County	4 013	3 051	1 064	21.6	1 071	962	383	12.0	1 159	-	21.2
South Park Township CDP, Allegheny County	4 013	3 051	1 064	21.6	1 071	962	383	12.0	1 159	-	21.2
South Philipsburg borough, Centre County	135	83	680	23.3	17	52	294	11.9	13	-	20.6
South Pottstown CDP, Chester County	418	285	1 139	24.6	50	133	380	14.2	549	-	21.3
South Pymatuning township, Mercer County	864	521	841	18.2	150	343	305	12.2	91	-	15.3
South Renovo borough, Clinton County	183	56	560	19.7	15	127	274	13.2	18	-	26.3
South Shenango township, Crawford County	408	235	791	22.3	78	173	288	12.7	71	-	22.1
South Strabane township, Washington County ...	2 227	1 284	991	19.6	435	943	294	10.0-	742	-	27.2
South Union township, Fayette County	3 143	1 718	945	20.4	530	1 425	248	10.7	1 017	52	24.4
South Versailles township, Allegheny County	119	49	822	18.0	6	70	238	11.0	18	-	19.3
South Waverly borough, Bradford County	310	177	741	19.6	31	133	320	10.9	64	-	22.8
Southwest township, Warren County	102	52	583	21.7	8	50	235	10.0-	13	-	50.0+
Southwest Greensburg borough, Westmoreland County	574	368	814	19.7	113	206	287	13.3	436	-	19.5
Southwest Madison township, Perry County	157	84	664	18.8	21	73	218	10.0-	22	-	22.5
South Whitehall township, Lehigh County	5 394	3 301	1 219	21.6	882	2 093	387	12.0	1 172	214	27.6
South Williamsport borough, Lycoming County ...	1 727	969	746	20.8	251	758	274	12.0	842	-	22.0
South Woodbury township, Bedford County	406	240	750	20.6	65	166	234	11.2	75	-	16.3
Sparta township, Crawford County	170	91	677	18.5	17	79	225	10.0-	43	-	21.1
Spartansburg borough, Crawford County	96	52	540	18.3	3	44	264	15.8	13	-	16.3
Speers borough, Washington County	447	203	798	20.4	58	244	280	10.0	49	-	24.6
Spring township, Berks County	6 465	4 379	1 133	19.4	1 286	2 086	366	10.8	1 734	-	20.8
Spring township, Centre County	1 688	1 249	912	22.3	338	439	294	10.0-	517	-	19.8
Spring township, Crawford County	127	82	842	22.1	16	45	275	12.8	60	-	21.2
Spring township, Perry County	456	297	972	21.5	92	159	272	10.0-	54	-	19.3
Spring township, Snyder County	335	182	767	24.3	49	153	257	11.0	88	-	18.1
Springboro borough, Crawford County	112	71	650	17.7	2	41	245	11.0	38	-	18.9
Spring Brook township, Lackawanna County	646	379	1 061	22.8	114	267	341	11.5	89	-	15.6
Spring City borough, Chester County	675	402	1 061	21.3	99	273	362	14.1	686	-	21.3
Spring Creek township, Elk County	65	21	536	16.9	-	44	218	10.0	7	-	33.8

Table 32. **Mortgage and Rental Cost Characteristics: 2000—Con.**

[Data based on a sample (except Tables 65-68). For information on confidentiality protection, coverage, sampling error, and nonsampling error, see Appendix G. For location of definitions, see "How to Use This Census Report"]

State County Place and County Subdivision	Specified owner-occupied housing units								Specified renter-occupied housing units paying cash rent			
	Total	With a mortgage				Not mortgaged				Total	With meals included in rent	Median gross rent as a percentage of household income in 1999
		Total	Median selected monthly owner costs (dollars)	Median selected monthly owner costs as a percentage of household income in 1999	With a second mortgage or home equity loan or both	Total	Median selected monthly owner costs (dollars)	Median selected monthly owner costs as a percentage of household income in 1999				
PLACE AND COUNTY SUBDIVISION—Con.												
Spring Creek township, Warren County	143	78	755	20.0	19	65	252	10.6	20	-	13.8	
Springdale borough, Allegheny County	1 021	532	852	21.7	205	489	295	10.5	531	-	20.5	
Springdale township, Allegheny County	569	321	874	24.1	98	248	334	12.1	137	-	17.6	
Springettsbury township, York County	6 538	4 148	1 052	20.5	1 142	2 390	304	10.0-	2 369	114	24.8	
Springetts Manor-Yorklyn CDP, York County	519	370	944	19.6	124	149	280	10.0-	587	-	27.2	
Springfield township, Bradford County	169	98	753	22.7	19	71	254	10.0-	43	-	16.3	
Springfield township, Bucks County	1 149	772	1 215	25.1	232	377	399	10.3	171	-	18.4	
Springfield township, Delaware County	7 711	4 687	1 487	22.5	1 341	3 024	519	13.7	584	11	27.3	
Springfield CDP, Delaware County	7 711	4 687	1 487	22.5	1 341	3 024	519	13.7	584	11	27.3	
Springfield township, Erie County	697	439	799	21.2	100	258	249	12.6	103	-	15.1	
Springfield township, Fayette County	549	244	723	24.1	95	305	235	11.6	108	-	21.3	
Springfield township, Huntingdon County	113	50	800	26.4	15	63	227	10.0-	21	-	12.7	
Springfield township, Mercer County	366	239	704	20.6	52	127	251	10.0-	67	-	16.8	
Springfield township, Montgomery County	5 871	4 040	1 500	21.8	1 049	1 831	506	12.4	1 293	12	24.0	
Springfield township, York County	976	692	1 160	20.9	237	284	350	10.0-	172	-	23.9	
Spring Garden township, York County	3 512	2 158	1 005	21.4	569	1 354	374	10.3	437	-	21.3	
Spring Grove borough, York County	489	344	992	25.5	114	145	315	11.2	298	-	20.2	
Spring Hill CDP, Cambria County	311	109	593	20.5	23	202	260	11.2	25	-	40.8	
Springhill township, Fayette County	568	295	636	20.5	59	273	222	11.7	185	4	29.8	
Springhill township, Greene County	34	11	692	21.5	-	23	119	16.3	15	-	26.9	
Spring House CDP, Montgomery County	951	699	2 054	17.3	202	252	578	10.3	267	227	41.7	
Spring Mills CDP, Centre County	66	30	800	20.5	7	36	288	10.0-	19	-	18.4	
Spring Mount CDP, Montgomery County	641	567	1 111	21.2	155	74	338	10.0-	125	-	25.7	
Spring Ridge CDP, Berks County	358	261	1 284	16.6	66	97	503	10.1	-	-	-	
Springville township, Susquehanna County	269	171	933	23.1	40	98	290	11.2	72	-	19.6	
Spruce Creek township, Huntingdon County	65	39	825	23.8	21	26	267	16.3	12	-	13.8	
Spruce Hill township, Juniata County	136	72	714	21.9	-	64	216	10.0-	18	-	22.5	
Spry CDP, York County	1 237	811	985	19.2	202	426	333	12.1	649	-	18.3	
Standing Stone township, Bradford County	85	53	808	20.8	10	32	217	10.0-	14	-	20.0	
Starrucca borough, Wayne County	58	33	681	25.7	2	25	295	10.0-	6	-	40.0	
State College borough, Centre County	2 295	1 470	1 225	20.3	342	825	374	10.0-	9 188	216	40.5	
Steelton borough, Dauphin County	1 437	817	822	21.0	205	620	313	13.5	752	5	23.4	
Sterling township, Wayne County	256	175	927	26.6	29	81	268	11.0	46	-	22.5	
Steuben township, Crawford County	112	66	731	19.7	23	46	281	12.3	26	-	25.0	
Stevens township, Bradford County	43	26	775	18.5	8	17	193	10.0-	15	-	24.2	
Stewardson township, Potter County	13	6	1 313	37.5	-	7	275	27.5	2	-	12.5	
Stewart township, Fayette County	135	64	582	19.2	12	71	218	10.0-	30	-	20.0	
Stewartstown borough, York County	449	352	1 128	23.3	104	97	332	12.7	179	-	23.4	
Stillwater borough, Columbia County	42	14	763	25.8	2	28	263	10.0-	14	-	14.0	
Stockdale borough, Washington County	135	62	800	20.6	23	73	227	10.0-	72	-	24.4	
Stockertown borough, Northampton County	175	113	1 220	25.8	31	62	412	13.2	77	-	22.2	
Stoneboro borough, Mercer County	282	116	674	21.1	13	166	272	13.0	98	-	23.1	
Stonybrook-Wilshire CDP, York County	1 640	1 079	1 196	20.8	319	561	323	10.0-	322	-	21.5	
Stonycreek township, Cambria County	1 058	492	606	19.4	65	566	287	13.3	356	-	16.9	
Stonycreek township, Somerset County	477	238	821	21.2	70	239	238	10.0-	55	4	16.4	
Stormstown CDP, Centre County	431	390	1 161	21.1	125	41	282	10.0-	35	-	22.5	
Stowe township, Allegheny County	1 855	935	726	20.4	246	920	288	15.2	978	6	22.5	
Stowe CDP, Montgomery County	897	589	1 046	22.8	169	308	359	17.1	465	-	24.0	
Stowe Township CDP, Allegheny County	1 855	935	726	20.4	246	920	288	15.2	978	6	22.5	
Stoystown borough, Somerset County	108	51	676	26.9	11	57	254	11.0	62	-	31.9	
Straban township, Adams County	916	560	1 137	22.9	250	356	325	10.7	246	-	25.3	
Strasburg borough, Lancaster County	709	471	1 038	23.6	138	238	338	10.0-	343	-	22.4	
Strasburg township, Lancaster County	788	482	1 203	21.5	185	306	296	10.0-	162	-	21.3	
Strattanville borough, Clarion County	101	53	704	21.8	11	48	217	10.0	85	4	22.5	
Strausstown borough, Berks County	98	47	975	19.6	16	51	302	15.3	30	-	16.3	
Stroud township, Monroe County	3 886	2 744	1 284	23.9	564	1 142	382	15.1	851	-	23.9	
Stroudsburg borough, Monroe County	824	467	1 167	21.9	72	357	428	14.8	1 394	-	25.7	
Sturgeon-Noblestown CDP, Allegheny County	411	219	1 232	24.7	70	192	290	13.1	75	-	14.7	
Sugarcreek township, Armstrong County	244	114	704	18.8	15	130	243	10.0	52	-	16.3	
Sugarcreek borough, Venango County	1 361	677	662	19.4	171	684	264	12.1	270	-	19.5	
Sugar Grove township, Mercer County	184	104	673	17.0	19	80	250	10.0-	42	-	27.2	
Sugar Grove borough, Warren County	129	72	625	16.3	8	57	268	12.1	46	-	20.2	
Sugar Grove township, Warren County	247	126	800	21.6	39	121	267	10.1	59	2	16.3	
Sugarloaf township, Columbia County	163	79	758	25.8	27	84	224	10.5	42	-	18.9	
Sugarloaf township, Luzerne County	920	575	1 081	19.3	157	345	332	11.7	104	5	18.5	
Sugar Notch borough, Luzerne County	282	147	739	21.7	25	135	283	12.0	80	-	17.6	
Sullivan township, Tioga County	134	79	775	26.5	22	55	264	10.0-	40	-	18.6	
Summerhill borough, Cambria County	169	66	655	16.7	25	103	242	12.6	39	-	46.3	
Summerhill township, Cambria County	697	351	680	23.8	67	346	230	10.7	116	5	25.4	
Summerhill township, Crawford County	110	61	738	23.7	24	49	266	12.7	28	2	20.0	
Summersville borough, Jefferson County	147	69	575	17.8	22	78	239	10.2	26	-	22.5	
Summit township, Butler County	962	574	858	20.4	212	388	284	10.4	240	-	18.0	
Summit township, Crawford County	413	250	786	21.6	87	163	260	11.0	114	-	22.8	
Summit township, Erie County	990	639	998	20.8	193	351	298	11.2	134	-	19.0	
Summit township, Potter County	12	8	700	17.5	-	4	325	20.0	-	-	-	
Summit township, Somerset County	484	229	745	19.8	76	255	222	10.0-	75	-	14.9	
Summit Hill borough, Carbon County	1 028	656	781	19.1	177	372	223	10.2	172	-	18.4	
Summit Station CDP, Schuylkill County	67	31	830	18.8	6	36	192	17.5	6	-	10.0-	
Sunbury city, Northumberland County	1 822	1 160	696	21.1	272	662	250	12.2	2 408	-	24.2	
Susquehanna township, Cambria County	538	221	580	19.3	24	317	222	13.2	55	-	22.5	
Susquehanna township, Dauphin County	6 351	4 623	1 082	20.3	1 257	1 728	339	11.0	2 259	14	24.5	

Table 32. Mortgage and Rental Cost Characteristics: 2000—Con.

[Data based on a sample (except Tables 65-68). For information on confidentiality protection, coverage, sampling error, and nonsampling error, see Appendix G. For location of definitions, see "How to Use This Census Report"]

State County Place and County Subdivision	Specified owner-occupied housing units								Specified renter-occupied housing units paying cash rent		
	Total	With a mortgage				Not mortgaged			Total	With meals included in rent	Median gross rent as a percentage of household income in 1999
		Total	Median selected monthly owner costs (dollars)	Median selected monthly owner costs as a percentage of household income in 1999	With a second mortgage or home equity loan or both	Total	Median selected monthly owner costs (dollars)	Median selected monthly owner costs as a percentage of household income in 1999			
PLACE AND COUNTY SUBDIVISION—Con.											
Susquehanna township, Juniata County	218	126	800	20.6	32	92	202	10.0-	14	-	21.0
Susquehanna township, Lycoming County	295	147	864	21.5	44	148	242	12.3	34	-	25.0
Susquehanna Depot borough, Susquehanna County	346	203	740	22.9	31	143	319	15.1	210	-	28.0
Susquehanna Trails CDP, York County	589	470	954	24.9	76	119	286	12.7	72	-	22.7
Sutersville borough, Westmoreland County	205	94	688	20.9	19	111	258	14.1	43	-	19.1
Swarthmore borough, Delaware County	1 125	767	1 990	20.1	292	358	791	10.6	507	-	23.5
Swatara township, Dauphin County	5 825	3 891	974	21.4	973	1 934	301	12.3	2 586	6	23.4
Swatara township, Lebanon County	917	609	906	22.4	127	308	283	10.0-	173	-	21.6
Sweden township, Potter County	181	123	762	20.2	19	58	275	10.0-	33	-	21.8
Swissvale borough, Allegheny County	2 232	1 341	739	21.1	279	891	309	13.7	2 107	27	24.4
Swoyersville borough, Luzerne County	1 704	832	827	23.0	226	872	276	14.4	366	-	24.8
Sykesville borough, Jefferson County	311	122	579	19.2	35	189	236	10.0-	171	3	23.4
Sylvania borough, Bradford County	49	29	664	21.4	8	20	267	12.5	17	-	26.3
Sylvania township, Potter County	12	7	570	17.5	-	5	192	10.0-	-	-	-
Tamaqua borough, Schuylkill County	1 985	1 128	690	20.3	243	857	263	12.9	948	-	25.7
Tarentum borough, Allegheny County	1 071	631	690	21.7	103	440	248	11.8	886	31	21.0
Tatamy borough, Northampton County	278	153	1 120	26.3	43	125	382	10.0-	62	-	18.6
Taylor township, Blair County	543	298	732	22.3	60	245	247	10.0-	75	-	14.2
Taylor township, Centre County	129	69	842	20.8	17	60	258	10.0-	19	-	19.4
Taylor township, Fulton County	195	105	748	23.8	33	90	265	12.3	44	-	30.0
Taylor borough, Lackawanna County	1 299	648	883	23.8	183	651	310	12.7	754	-	24.9
Taylor township, Lawrence County	305	139	810	20.3	34	166	288	14.4	83	-	23.0
Telford borough	1 058	849	1 270	23.6	201	209	376	12.4	783	118	28.0
Bucks County (part)	417	354	1 319	21.7	66	63	394	16.9	479	118	30.9
Montgomery County (part)	641	495	1 227	25.0	135	146	373	10.0-	304	-	23.8
Tell township, Huntingdon County	85	45	738	23.9	9	40	241	10.0-	18	-	27.0
Terre Hill borough, Lancaster County	255	145	1 007	21.8	38	110	362	11.4	145	-	18.9
Terry township, Bradford County	135	73	813	22.6	14	62	219	10.0-	41	-	19.0
Texas township, Wayne County	455	223	854	24.5	32	232	264	10.2	149	-	25.3
Thompson township, Fulton County	150	86	907	22.8	30	64	283	10.0	28	-	16.4
Thompson borough, Susquehanna County	61	33	763	24.1	4	28	383	20.0	31	-	27.5
Thompson township, Susquehanna County	53	27	950	28.5	6	26	308	16.4	6	-	12.5
Thompsonstown borough, Juniata County	138	56	682	19.3	6	82	230	10.6	161	-	20.5
Thompsonville CDP, Washington County	1 109	761	1 451	20.1	263	348	457	12.3	59	9	16.4
Thornburg borough, Allegheny County	168	112	1 765	19.2	29	56	652	12.1	2	-	22.5
Thornbury township, Chester County	650	502	2 250	22.3	140	148	479	10.0-	301	14	23.9
Thornbury township, Delaware County	1 211	886	1 686	20.9	211	325	521	12.6	61	-	20.3
Thorndale CDP, Chester County	901	725	1 289	19.9	210	176	414	12.3	394	-	19.5
Thornhurst township, Lackawanna County	245	195	926	26.1	45	50	277	11.3	23	-	25.4
Three Springs borough, Huntingdon County	108	57	819	21.3	14	51	236	10.4	51	-	27.9
Throop borough, Lackawanna County	1 100	522	788	21.8	166	578	264	12.8	406	-	22.9
Tidioute borough, Warren County	170	87	604	18.0	16	83	258	10.4	83	-	24.3
Tilden township, Berks County	629	456	1 071	21.7	118	173	309	12.1	108	-	17.3
Timber Hills CDP, Lebanon County	122	89	1 353	18.2	48	33	494	15.3	35	-	38.8
Timblin borough, Jefferson County	46	23	488	16.9	5	23	165	10.0-	6	-	22.5
Tinicum township, Bucks County	809	549	1 536	24.7	115	260	483	13.2	205	-	22.5
Tinicum township, Delaware County	1 119	642	978	23.5	117	477	332	13.9	532	7	22.4
Tinicum Township CDP, Delaware County	1 119	642	978	23.5	117	477	332	13.9	532	7	22.4
Tioga borough, Tioga County	91	46	636	22.5	8	45	245	10.4	49	-	23.2
Tioga township, Tioga County	160	87	758	18.2	20	73	225	10.0-	57	-	22.1
Tionesta borough, Forest County	155	69	641	16.9	15	86	260	10.0-	99	-	22.9
Tionesta township, Forest County	170	71	603	14.9	10	99	197	11.5	10	-	23.3
Tipton CDP, Blair County	279	155	920	18.1	38	124	331	10.7	80	-	15.6
Titusville city, Crawford County	1 231	702	713	20.3	154	529	287	14.4	1 091	19	26.0
Toboyne township, Perry County	89	46	789	22.5	14	43	213	10.0-	9	-	23.1
Toby township, Clarion County	215	102	563	20.0	18	113	212	10.0-	76	-	19.4
Tobyhanna township, Monroe County	1 898	1 296	1 017	24.8	310	602	357	12.3	345	-	30.3
Todd township, Huntingdon County	147	93	817	22.2	23	54	221	10.0-	31	-	21.2
Todd township, Fulton County	304	170	779	19.3	33	134	268	10.4	74	-	21.9
Topton borough, Berks County	510	299	1 042	20.3	83	211	322	12.2	246	-	21.3
Toughkenamon CDP, Chester County	198	114	1 211	19.0	25	84	368	11.3	127	-	14.9
Towamencin township, Montgomery County	4 354	3 484	1 483	21.7	1 085	870	461	10.6	1 815	80	23.1
Towamensing township, Carbon County	941	675	1 221	26.0	273	266	373	11.3	65	-	28.8
Towanda borough, Bradford County	663	406	856	21.9	40	257	290	10.1	516	-	24.8
Towanda township, Bradford County	189	105	758	19.2	19	84	295	10.0-	96	2	28.5
Tower City borough, Schuylkill County	381	192	663	19.9	40	189	237	12.1	170	-	19.1
Townville borough, Crawford County	73	34	629	19.2	8	39	254	10.7	19	-	19.4
Trafford borough	961	527	820	21.6	120	434	299	12.2	430	-	26.3
Allegheny County (part)	8	8	550	45.0	-	-	-	-	-	-	-
Westmoreland County (part)	953	519	824	21.4	120	434	299	12.2	430	-	26.3
Trainer borough, Delaware County	459	289	951	24.7	82	170	347	12.0	174	-	26.3
Trappe borough, Montgomery County	1 010	833	1 370	21.1	187	177	435	10.2	239	-	19.6
Treasure Lake CDP, Clearfield County	1 439	998	1 061	23.6	250	441	380	13.8	114	-	25.5
Tredyffrin township, Chester County	8 129	5 810	1 842	20.6	1 361	2 319	590	10.7	2 523	38	21.5
Tremont borough, Schuylkill County	480	214	662	18.8	77	266	243	12.2	128	3	25.0
Tremont township, Schuylkill County	62	29	650	16.6	4	33	282	10.0-	12	-	10.0
Trescow CDP, Carbon County	289	135	723	19.4	36	154	261	12.4	38	2	27.5
Trevorton CDP, Northumberland County	641	277	631	21.1	55	364	240	11.1	133	-	19.9
Triumph township, Warren County	45	20	650	27.5	3	25	263	13.8	8	-	24.0

Table 32. Mortgage and Rental Cost Characteristics: 2000—Con.

[Data based on a sample (except Tables 65-68). For information on confidentiality protection, coverage, sampling error, and nonsampling error, see Appendix G. For location of definitions, see "How to Use This Census Report"]

State County Place and County Subdivision	Specified owner-occupied housing units								Specified renter-occupied housing units paying cash rent		
	Total	With a mortgage				Not mortgaged			Total	With meals included in rent	Median gross rent as a percentage of household income in 1999
		Total	Median selected monthly owner costs (dollars)	Median selected monthly owner costs as a percentage of household income in 1999	With a second mortgage or home equity loan or both	Total	Median selected monthly owner costs (dollars)	Median selected monthly owner costs as a percentage of household income in 1999			
PLACE AND COUNTY SUBDIVISION—Con.											
Trooper CDP, Montgomery County	1 639	1 147	1 560	23.6	308	492	465	12.0	183	-	24.2
Troutville borough, Clearfield County	71	38	680	20.8	7	33	215	12.3	-	-	-
Troxelville CDP, Snyder County	52	32	525	25.0	-	20	283	10.0-	9	-	31.3
Troy borough, Bradford County	261	157	846	19.9	36	104	275	11.6	256	-	26.1
Troy township, Bradford County	238	117	788	21.7	38	121	241	10.2	85	-	16.3
Troy township, Crawford County	137	84	656	21.8	8	53	273	12.7	42	-	22.5
Trumbauersville borough, Bucks County	248	185	1 349	24.1	53	63	376	13.6	79	-	26.1
Tullytown borough, Bucks County	515	324	1 201	23.6	88	191	355	12.2	243	4	24.4
Tulpehocken township, Berks County	587	409	1 014	24.1	105	178	320	10.0-	157	-	17.6
Tunkhannock township, Monroe County	1 254	1 023	1 050	28.5	256	231	301	14.0	163	3	20.7
Tunkhannock borough, Wyoming County	411	232	967	21.7	66	179	316	10.0-	361	-	27.6
Tunkhannock township, Wyoming County	1 029	745	1 012	23.3	192	284	320	13.2	202	-	26.3
Tunnelhill borough	102	52	700	25.0	15	50	243	14.5	61	-	28.4
Blair County (part)	29	15	730	23.8	6	14	275	10.0-	3	-	17.5
Cambria County (part)	73	37	663	26.3	9	36	233	16.1	58	-	29.4
Turbett township, Juniata County	187	110	752	22.6	32	77	186	10.0-	25	-	17.5
Turbot township, Northumberland County	485	257	865	21.7	73	228	270	10.8	56	-	17.6
Turbotville borough, Northumberland County	197	121	882	20.5	33	76	309	11.6	75	-	18.0
Turtle Creek borough, Allegheny County	1 121	639	678	18.7	109	482	286	10.0-	1 465	-	21.1
Tuscarora township, Bradford County	150	79	885	23.0	22	71	245	11.9	36	-	22.5
Tuscarora township, Juniata County	190	95	705	21.2	19	95	187	10.0-	41	-	18.2
Tuscarora township, Perry County	230	146	858	22.0	42	84	238	11.3	31	-	22.5
Tuscarora CDP, Schuylkill County	360	143	676	16.8	23	217	243	12.5	18	-	13.8
Twilight borough, Washington County	79	41	715	20.3	11	38	290	10.0-	12	-	21.7
Tyler Run-Queens Gate CDP, York County	637	426	986	22.5	65	211	394	13.3	666	22	25.4
Tyrone township, Adams County	355	264	967	23.8	91	91	243	10.0-	71	-	18.9
Tyrone borough, Blair County	1 364	753	706	21.8	134	611	272	11.4	879	-	25.7
Tyrone township, Blair County	383	236	780	19.9	54	147	214	10.0-	57	-	20.4
Tyrone township, Perry County	369	208	950	24.1	56	161	292	10.0-	145	2	24.5
Ulster township, Bradford County	249	165	850	23.2	47	84	257	11.7	104	-	20.4
Ulysses borough, Potter County	121	57	737	20.8	13	64	290	13.9	103	-	25.6
Ulysses township, Potter County	121	57	729	21.7	14	64	226	12.8	15	-	22.5
Union township, Adams County	790	549	1 093	23.0	162	241	303	11.3	95	-	18.0
Union township, Berks County	977	597	1 151	22.5	103	380	360	12.8	106	-	17.4
Union township, Centre County	209	147	875	22.2	40	62	242	10.0-	14	-	19.2
Union township, Clearfield County	208	109	658	19.9	25	99	267	10.0-	31	3	22.5
Union township, Crawford County	147	92	767	17.9	32	55	269	15.0	48	2	18.5
Union township, Erie County	268	149	775	20.4	39	119	268	10.0-	43	1	16.9
Union township, Fulton County	63	45	856	18.9	12	18	355	10.0-	25	-	30.5
Union township, Huntingdon County	236	117	641	19.4	32	119	199	10.0-	20	-	22.5
Union township, Jefferson County	152	72	700	22.5	17	80	259	10.0-	37	-	27.2
Union township, Lawrence County	1 583	777	709	18.4	196	806	298	13.8	189	-	18.5
Union township, Lebanon County	548	267	1 016	20.9	45	281	282	10.0-	196	-	20.3
Union township, Luzerne County	505	317	891	20.9	115	188	324	14.1	60	-	22.5
Union township, Mifflin County	694	243	770	22.8	47	451	250	12.8	172	-	22.6
Union township, Schuylkill County	334	186	794	17.8	71	148	267	14.2	23	-	16.6
Union township, Snyder County	257	136	831	19.0	32	121	201	10.2	54	-	20.8
Union township, Tioga County	146	94	707	22.1	11	52	286	10.0-	19	-	19.4
Union township, Union County	381	261	879	19.8	69	120	290	10.5	58	-	25.0
Union township, Washington County	1 582	839	963	19.7	274	743	290	10.0-	213	-	22.8
Union City borough, Erie County	661	427	697	23.7	123	234	233	10.0-	502	-	25.1
Union Dale borough, Susquehanna County	80	38	733	26.5	10	42	244	12.0	22	-	20.0
Uniontown city, Fayette County	2 374	1 240	745	22.3	321	1 134	275	12.6	2 695	-	28.5
Unionville borough, Centre County	78	43	894	26.9	14	35	280	10.0-	18	-	20.0
Unity township, Westmoreland County	5 279	3 159	965	22.2	957	2 120	292	11.0	1 326	6	22.3
Upland borough, Delaware County	638	366	918	21.2	51	272	366	12.3	416	-	29.8
Upper Allen township, Cumberland County	3 664	2 623	1 168	20.6	673	1 041	356	10.0-	968	-	24.3
Upper Augusta township, Northumberland County	767	442	830	19.8	124	325	260	11.4	52	-	22.0
Upper Bern township, Berks County	313	214	1 132	23.4	71	99	324	10.1	93	-	18.5
Upper Burrell township, Westmoreland County	539	303	947	22.4	113	196	287	10.8	114	-	27.9
Upper Chester township, Delaware County	4 273	3 203	1 316	22.6	815	1 070	469	15.6	1 938	-	24.8
Upper Darby township, Delaware County	19 359	12 307	1 116	22.5	2 781	7 052	411	14.9	11 974	25	26.3
Upper Dublin township, Montgomery County	7 552	5 437	1 746	21.3	1 348	2 115	553	11.7	983	74	22.7
Upper Fairfield township, Lycoming County	391	269	943	22.4	103	122	284	13.3	66	-	18.5
Upper Frankford township, Cumberland County	296	205	954	21.9	61	91	264	10.0-	72	2	21.7
Upper Frederick township, Montgomery County	825	644	1 214	23.3	161	181	366	12.3	93	-	26.3
Upper Gwynedd township, Montgomery County	3 986	3 247	1 484	21.6	888	739	459	10.6	981	118	24.8
Upper Hanover township, Montgomery County	1 319	899	1 271	21.2	363	420	347	10.0-	140	6	23.3
Upper Leacock township, Lancaster County	1 478	921	1 173	23.7	255	557	356	10.0-	887	-	20.9
Upper Macungie township, Lehigh County	3 520	2 752	1 484	21.2	790	768	380	10.0-	728	225	23.5
Upper Mahanoy township, Northumberland County	109	54	600	20.5	13	55	206	10.0-	14	-	21.0
Upper Mahantongo township, Schuylkill County	137	60	831	25.4	3	77	242	10.0	21	-	19.2
Upper Makefield township, Bucks County	2 073	1 646	2 344	22.9	463	427	702	12.2	92	-	14.1
Upper Merion township, Montgomery County	6 958	4 737	1 408	20.4	1 111	2 221	407	10.7	3 663	31	20.7
Upper Mifflin township, Cumberland County	208	160	895	23.0	32	48	294	11.1	35	-	18.0
Upper Milford township, Lehigh County	1 961	1 398	1 317	21.1	411	563	413	10.6	197	9	21.2
Upper Moreland township, Montgomery County	5 913	3 882	1 320	23.1	1 087	2 031	439	13.4	3 657	19	24.7
Upper Mount Bethel township, Northampton County	1 281	833	1 249	22.5	186	448	383	11.0	342	-	23.9

Table 32. Mortgage and Rental Cost Characteristics: 2000—Con.

[Data based on a sample (except Tables 65-68). For information on confidentiality protection, coverage, sampling error, and nonsampling error, see Appendix G. For location of definitions, see "How to Use This Census Report"]

State County Place and County Subdivision	Specified owner-occupied housing units								Specified renter-occupied housing units paying cash rent		
	Total	With a mortgage				Not mortgaged			Total	With meals included in rent	Median gross rent as a percentage of household income in 1999
		Total	Median selected monthly owner costs (dollars)	Median selected monthly owner costs as a percentage of household income in 1999	With a second mortgage or home equity loan or both	Total	Median selected monthly owner costs (dollars)	Median selected monthly owner costs as a percentage of household income in 1999			
PLACE AND COUNTY SUBDIVISION—Con.											
Upper Nazareth township, Northampton County	1 067	708	1 343	24.0	289	359	370	11.6	172	-	18.1
Upper Oxford township, Chester County	471	374	1 360	23.1	110	97	372	11.8	70	-	20.8
Upper Paxton township, Dauphin County	949	525	1 003	20.6	145	424	282	10.3	220	-	18.5
Upper Pottsgrove township, Montgomery County	1 207	914	1 428	23.9	275	293	436	13.4	131	-	21.9
Upper Providence township, Delaware County	2 914	2 073	1 676	21.7	579	841	595	10.8	993	13	21.3
Upper Providence township, Montgomery County	4 286	3 624	1 469	21.1	890	662	378	11.2	642	-	20.2
Upper Providence Township, Delaware County	2 914	2 073	1 676	21.7	579	841	595	10.8	993	13	21.3
Upper St. Clair township, Allegheny County	6 268	4 508	1 583	19.0	1 344	1 760	540	10.2	484	198	27.9
Upper St. Clair CDP, Allegheny County	6 268	4 508	1 583	19.0	1 344	1 760	540	10.2	484	198	27.9
Upper Salford township, Montgomery County	787	575	1 472	20.6	129	212	433	13.8	114	-	18.5
Upper Saucon township, Lehigh County	3 267	2 272	1 375	21.6	742	995	396	12.1	279	-	22.4
Upper Southampton township, Bucks County	4 591	3 070	1 348	22.0	784	1 521	453	11.2	912	312	28.4
Upper Tulpehocken township, Berks County	282	193	1 105	21.8	47	89	346	12.5	86	-	18.1
Upper Turkeyfoot township, Somerset County	226	101	673	19.6	22	125	213	10.0	12	-	21.7
Upper Tyrone township, Fayette County	543	283	675	22.0	81	260	236	11.2	127	-	22.4
Upper Uwchlan township, Chester County	1 883	1 732	1 685	20.8	472	151	510	16.8	123	-	28.4
Upper Yoder township, Cambria County	1 564	776	927	20.4	204	788	292	11.7	332	12	24.7
Ursina borough, Somerset County	48	16	700	27.5	6	32	214	15.0	20	-	20.8
Utica borough, Venango County	52	23	630	30.4	8	29	228	11.5	10	-	42.5
Uwchlan township, Chester County	4 584	3 847	1 676	20.6	1 066	737	496	11.1	1 037	-	21.2
Valencia borough, Butler County	52	26	750	21.7	3	26	325	11.3	28	-	27.5
Valley township, Armstrong County	143	67	894	19.4	21	76	269	10.0	20	-	20.0
Valley township, Chester County	1 420	1 081	1 251	23.0	223	339	400	16.0	283	-	24.6
Valley township, Montour County	554	352	1 072	21.1	103	202	286	10.3	59	5	22.1
Valley Green CDP, York County	1 134	1 036	940	21.1	299	98	294	10.9	123	-	28.3
Valley-Hi borough, Fulton County	5	-	-	-	-	5	417	10.0	-	-	-
Valley View CDP, Schuylkill County	511	208	748	18.6	36	303	255	10.0	138	-	16.0
Valley View CDP, York County	1 023	624	904	21.6	130	399	355	10.0	72	-	19.4
Vanderbilt borough, Fayette County	166	75	566	23.2	30	91	191	10.0	44	-	30.0
Vandergrift borough, Westmoreland County	1 414	599	640	18.9	147	815	258	14.0	810	-	22.8
Vandling borough, Lackawanna County	226	130	925	24.2	42	96	313	10.1	50	-	23.3
Vanport township, Beaver County	181	97	904	18.5	35	84	281	11.7	442	-	14.7
Venango township, Butler County	116	69	859	24.4	20	47	243	14.6	21	-	41.4
Venango borough, Crawford County	74	45	568	14.5	7	29	221	10.4	14	-	13.6
Venango township, Crawford County	138	89	861	20.3	16	49	252	12.0	28	-	25.0
Venango township, Erie County	377	254	962	19.0	73	123	281	10.0	56	-	13.4
Vernon township, Crawford County	1 305	767	839	18.7	225	538	296	10.9	425	-	22.9
Verona borough, Allegheny County	633	336	830	25.4	77	297	337	13.4	672	-	24.6
Versailles borough, Allegheny County	449	233	768	20.7	58	216	277	16.4	369	-	27.9
Victory township, Venango County	59	20	750	22.0	6	39	251	10.0	25	-	29.6
Village Green-Green Ridge CDP, Delaware County	2 387	1 532	1 230	21.3	452	855	404	11.3	400	-	28.1
Village Shires CDP, Bucks County	1 135	917	1 395	19.8	248	218	542	12.6	429	272	50.0+
Vinco CDP, Cambria County	465	180	798	18.9	10	285	288	11.4	39	-	29.8
Vintondale borough, Cambria County	154	36	667	20.0	18	118	213	12.1	15	-	19.4
Volant borough, Lawrence County	36	16	875	18.3	6	20	267	12.5	11	-	14.2
Walker township, Centre County	825	545	971	21.6	172	280	288	10.1	101	-	27.1
Walker township, Huntingdon County	521	316	953	21.2	90	205	290	11.6	46	-	22.0
Walker township, Juniata County	528	268	729	21.5	72	260	194	10.0	79	5	25.2
Walker township, Schuylkill County	253	161	1 099	23.6	54	92	323	13.5	35	-	17.7
Wall borough, Allegheny County	186	78	585	21.3	14	108	273	15.8	116	-	23.0
Wallace township, Chester County	834	704	1 756	21.4	258	130	498	14.6	69	-	23.8
Wallaceton borough, Clearfield County	88	42	670	23.3	13	46	250	16.3	5	-	19.2
Waller CDP, Columbia County	22	15	808	19.2	4	7	185	10.0	-	-	-
Walnutport borough, Northampton County	570	315	1 081	25.5	89	255	372	14.4	164	-	28.7
Wampum borough, Lawrence County	181	80	679	24.2	16	101	255	10.0	90	-	25.4
Ward township, Tioga County	31	15	713	19.4	2	16	160	10.0	2	-	10.0
Warminster township, Bucks County	7 721	4 972	1 347	23.9	1 530	2 749	418	10.6	2 648	15	23.0
Warminster Heights CDP, Bucks County	349	203	1 278	25.4	57	146	384	10.0	1 135	15	22.6
Warren township, Bradford County	106	60	783	21.4	20	46	227	10.0	41	2	13.0
Warren township, Franklin County	26	12	457	14.0	1	14	250	10.0	7	-	17.5
Warren city, Warren County	2 463	1 503	694	18.1	332	960	291	11.8	1 725	34	22.5
Warren South CDP, Warren County	520	254	775	18.9	64	266	319	11.8	88	-	20.6
Warrington township, Bucks County	4 560	3 737	1 573	23.3	1 161	823	477	13.0	1 164	-	23.5
Warrington township, York County	920	645	1 112	22.5	180	275	277	10.0	213	-	19.4
Warrior Run borough, Luzerne County	169	79	794	20.6	13	90	292	13.9	58	-	19.6
Warriors Mark township, Huntingdon County	384	247	928	24.6	57	137	262	12.2	78	-	19.0
Warsaw township, Jefferson County	230	114	650	18.7	28	116	254	10.6	29	2	19.5
Warwick township, Bucks County	3 539	3 093	1 577	23.1	764	446	475	12.7	153	-	21.7
Warwick township, Chester County	698	504	1 279	21.8	119	194	410	13.6	145	-	19.8
Warwick township, Lancaster County	4 180	3 179	1 108	21.7	717	1 001	333	10.1	733	8	20.3
Washington township, Armstrong County	185	87	676	25.6	26	98	242	14.5	36	3	22.5
Washington township, Berks County	807	537	1 169	21.2	126	270	368	12.8	145	-	22.5
Washington township, Butler County	294	170	707	22.6	43	124	231	10.0	35	-	31.3
Washington township, Cambria County	259	98	700	18.6	31	161	243	10.0	13	-	18.8
Washington township, Clarion County	371	170	646	18.9	42	201	246	11.3	118	2	20.8
Washington township, Dauphin County	543	322	988	25.4	92	221	279	10.0	55	-	19.0
Washington township, Erie County	767	554	1 099	19.9	177	213	312	10.0	148	-	20.3
Washington township, Fayette County	1 224	501	678	19.1	115	723	258	10.8	342	-	22.9
Washington township, Franklin County	3 228	1 926	996	22.1	610	1 302	254	10.0	630	-	18.6

Table 32. **Mortgage and Rental Cost Characteristics: 2000—Con.**

[Data based on a sample (except Tables 65-68). For information on confidentiality protection, coverage, sampling error, and nonsampling error, see Appendix G. For location of definitions, see "How to Use This Census Report"]

State County Place and County Subdivision	Specified owner-occupied housing units								Specified renter-occupied housing units paying cash rent		
	Total	With a mortgage				Not mortgaged			Total	With meals included in rent	Median gross rent as a percentage of household income in 1999
		Total	Median selected monthly owner costs (dollars)	Median selected monthly owner costs as a percentage of household income in 1999	With a second mortgage or home equity loan or both	Total	Median selected monthly owner costs (dollars)	Median selected monthly owner costs as a percentage of household income in 1999			
PLACE AND COUNTY SUBDIVISION—Con.											
Washington township, Greene County	159	104	924	20.5	28	55	275	13.4	30	-	19.0
Washington township, Indiana County	236	121	829	20.2	30	115	244	10.0-	72	-	22.5
Washington township, Jefferson County	395	214	733	19.8	42	181	262	10.0-	47	-	21.3
Washington township, Lawrence County	104	61	752	17.7	18	43	278	11.5	26	3	25.9
Washington township, Lehigh County	1 731	1 143	1 153	22.5	369	588	369	12.3	227	-	19.4
Washington township, Lycoming County	307	197	807	21.3	71	110	263	10.0-	38	-	13.3
Washington township, Northampton County	1 112	681	1 137	22.6	165	431	353	12.3	256	-	22.9
Washington township, Northumberland County ..	136	66	877	23.0	14	70	213	10.0-	13	-	28.5
Washington township, Schuylkill County	545	324	934	21.7	121	221	298	12.2	79	-	14.9
Washington township, Snyder County	245	139	764	20.2	29	106	251	10.0-	41	-	16.9
Washington city, Washington County	2 710	1 497	739	21.0	342	1 213	270	12.8	3 209	5	26.2
Washington township, Westmoreland County	1 764	1 019	936	19.2	281	745	314	10.5	201	-	13.0
Washington township, Wyoming County	264	179	874	24.4	47	85	295	11.5	88	-	26.1
Washington township, York County	498	335	1 054	22.4	125	163	310	10.0-	67	-	18.4
Washingtonville borough, Montour County	41	23	792	26.5	12	18	250	10.0-	39	-	29.4
Waterford borough, Erie County	318	185	803	18.9	33	133	284	11.5	157	-	21.4
Waterford township, Erie County	516	368	939	20.1	118	148	282	10.0-	100	-	22.1
Watson township, Lycoming County	113	69	804	17.7	6	44	306	11.3	18	-	21.7
Watson township, Warren County	56	35	670	19.8	8	21	231	10.0-	5	-	50.0+
Watsonville borough, Northumberland County ..	537	281	790	23.0	38	256	279	12.5	354	-	22.8
Watts township, Perry County	246	153	973	18.3	40	93	293	10.9	74	-	15.6
Wattsburg borough, Erie County	75	46	588	15.5	11	29	223	20.5	42	-	30.0
Waymart borough, Wayne County	290	172	850	23.3	38	118	283	12.1	143	-	27.6
Wayne township, Armstrong County	139	67	677	19.7	8	72	263	10.0-	28	-	21.3
Wayne township, Clinton County	260	148	824	22.3	45	112	287	12.8	47	-	18.1
Wayne township, Crawford County	230	138	842	21.4	43	92	278	11.5	37	-	17.2
Wayne township, Dauphin County	288	220	1 091	23.3	55	68	280	10.0-	21	-	17.5
Wayne township, Erie County	268	155	830	20.4	58	113	284	13.0	43	-	22.1
Wayne township, Greene County	156	76	620	21.3	14	80	267	15.0	49	2	16.3
Wayne township, Lawrence County	627	352	824	21.5	90	275	278	12.6	68	4	16.3
Wayne township, Mifflin County	457	278	756	20.9	62	179	224	10.5	69	-	22.9
Wayne township, Schuylkill County	1 153	789	975	21.6	236	364	311	13.7	145	-	17.5
Wayne Heights CDP, Franklin County	596	310	1 091	22.8	117	286	271	10.3	103	-	16.4
Waynesboro borough, Franklin County	1 997	1 174	882	22.3	320	823	236	11.3	1 991	7	20.6
Waynesburg borough, Greene County	655	428	798	17.7	86	227	296	12.0	787	-	23.5
Weatherly borough, Carbon County	694	379	789	21.8	92	315	291	13.2	145	-	19.5
Weigelstown CDP, York County	2 580	1 885	987	22.0	565	695	311	10.8	687	9	24.7
Weisenberg township, Lehigh County	1 057	808	1 347	22.2	308	249	430	12.6	81	5	25.2
Weissport borough, Carbon County	75	50	800	24.4	12	25	310	13.1	86	2	25.5
Weissport East CDP, Carbon County	517	254	941	18.5	74	263	307	14.0	139	9	32.3
Wellersburg borough, Somerset County	64	17	675	18.2	-	47	212	14.4	12	-	25.0
Wells township, Bradford County	112	71	711	20.3	14	41	257	10.0-	56	-	18.5
Wells township, Fulton County	118	54	688	26.1	12	64	228	10.0-	7	-	28.8
Wellsboro borough, Tioga County	748	365	848	22.0	89	383	288	12.8	583	14	25.2
Wellsville borough, York County	72	51	955	21.5	10	21	256	10.0-	35	-	20.0
Wemerville borough, Berks County	577	327	1 038	21.3	85	250	353	11.8	224	-	23.7
Wesleyville borough, Erie County	823	536	676	17.9	110	287	298	12.1	391	6	25.7
West township, Huntingdon County	113	46	800	22.9	19	67	229	10.0-	13	-	26.3
West Abington township, Lackawanna County ...	55	36	877	26.7	11	19	280	10.0-	6	-	17.5
West Alexander borough, Washington County ..	76	31	710	18.3	7	45	219	12.3	9	-	18.8
West Beaver township, Snyder County	173	101	730	22.2	44	72	219	12.1	37	-	15.8
West Bethlehem township, Washington County ..	284	119	717	19.6	25	165	230	10.0-	80	-	27.1
West Bradford township, Chester County	2 784	2 362	1 436	21.9	803	422	467	10.0-	172	-	17.8
West Branch township, Potter County	66	27	742	18.8	6	39	244	10.0-	5	-	10.0-
West Brandywine township, Chester County	1 766	1 404	1 475	23.5	458	362	442	14.6	100	-	16.2
West Brownsville borough, Washington County ..	335	147	645	20.4	33	188	210	10.0-	80	-	26.5
West Brunswick township, Schuylkill County	904	584	973	20.1	144	320	313	10.0-	131	-	16.3
West Buffalo township, Union County	471	273	891	22.1	81	198	263	10.0-	148	-	22.0
West Burlington township, Bradford County	42	22	800	18.2	4	20	229	10.0-	12	-	27.5
West Caln township, Chester County	1 741	1 401	1 256	24.6	328	340	406	11.5	149	-	19.9
West Cameron township, Northumberland County	98	56	640	23.3	12	42	218	10.0-	13	-	16.3
West Carroll township, Cambria County	401	138	675	21.9	41	263	242	12.3	31	-	22.9
West Chester borough, Chester County	2 120	1 592	1 304	23.6	371	528	408	11.9	3 894	38	26.8
West Chillisquaque township, Northumberland County	458	272	853	20.9	83	186	261	10.0-	152	-	23.4
West Cocalico township, Lancaster County	1 550	1 047	1 107	23.8	283	503	328	10.0-	231	-	19.9
West Conshohocken borough, Montgomery County	405	264	1 264	22.5	42	141	383	13.5	160	-	19.3
West Cornwall township, Lebanon County	489	307	917	19.6	62	182	295	10.0	70	-	15.3
West Deer township, Allegheny County	3 381	2 387	1 083	22.4	871	994	312	12.8	438	-	21.0
West Donegal township, Lancaster County	1 630	1 127	1 154	22.0	430	503	330	10.0-	538	274	39.8
West Earl township, Lancaster County	1 401	920	1 080	21.0	248	481	310	10.0-	313	17	15.8
West Easton borough, Northampton County	323	212	920	20.7	50	111	318	11.3	107	-	24.2
West Elizabeth borough, Allegheny County	115	54	700	18.3	14	61	270	10.5	85	-	34.1
Westfall township, Pike County	569	375	1 273	23.8	108	194	384	14.9	149	2	24.8
West Fallowfield township, Chester County	473	300	1 272	22.4	79	173	403	12.6	106	4	23.3
West Fallowfield township, Crawford County	130	77	705	21.9	12	53	275	12.7	49	-	26.3
Westfield borough, Tioga County	241	121	675	20.5	28	120	263	12.5	168	-	26.8
Westfield township, Tioga County	134	55	611	14.9	13	79	234	10.0-	44	-	13.7
West Finley township, Washington County	88	43	710	23.1	11	45	216	10.0-	24	-	13.8
West Franklin township, Armstrong County	408	216	794	21.5	63	192	295	14.3	101	-	18.8

Table 32. Mortgage and Rental Cost Characteristics: 2000—Con.

[Data based on a sample (except Tables 65-68). For information on confidentiality protection, coverage, sampling error, and nonsampling error, see Appendix G. For location of definitions, see "How to Use This Census Report"]

State County Place and County Subdivision	Specified owner-occupied housing units								Specified renter-occupied housing units paying cash rent		
	Total	With a mortgage				Not mortgaged			Total	With meals included in rent	Median gross rent as a percentage of household income in 1999
		Total	Median selected monthly owner costs (dollars)	Median selected monthly owner costs as a percentage of household income in 1999	With a second mortgage or home equity loan or both	Total	Median selected monthly owner costs (dollars)	Median selected monthly owner costs as a percentage of household income in 1999			
PLACE AND COUNTY SUBDIVISION—Con.											
West Goshen CDP, Chester County	1 956	1 582	1 387	21.3	475	374	404	10.0-	1 160	-	20.9
West Goshen township, Chester County	5 309	4 327	1 514	21.3	1 292	982	430	10.0-	1 835	12	22.8
West Grove borough, Chester County	622	494	1 162	23.0	131	128	440	15.5	183	-	21.6
West Hanover township, Dauphin County	1 914	1 294	1 078	20.8	507	620	316	10.0-	176	-	17.8
West Hazleton borough, Luzerne County	974	404	608	19.2	80	570	294	16.9	613	-	22.9
West Hemlock township, Montour County	66	50	956	20.8	13	16	283	10.0-	4	-	40.0
West Hempfield township, Lancaster County	3 988	3 085	1 083	21.6	848	903	304	10.0-	905	-	24.9
West Hills CDP, Armstrong County	417	150	826	17.7	16	267	363	15.3	69	7	32.5
West Homestead borough, Allegheny County	720	254	841	19.1	89	466	344	15.4	189	-	30.9
West Keating township, Clinton County	6	2	850	12.5	-	4	325	27.5	-	-	-
West Kittanning borough, Armstrong County	409	180	732	22.5	29	229	318	12.9	95	-	23.1
West Lampeter township, Lancaster County	3 251	2 131	1 140	21.4	490	1 120	324	10.0-	1 593	879	35.5
West Lawn borough, Berks County	509	312	896	20.9	89	197	313	13.9	167	2	24.2
West Lebanon township, Lebanon County	213	135	734	20.6	39	78	250	13.2	71	-	18.2
West Leechburg borough, Westmoreland County	425	203	898	20.5	63	222	318	11.8	68	-	17.7
West Liberty borough, Butler County	77	37	725	19.6	3	40	214	10.0-	15	-	16.9
West Mahanoy township, Schuylkill County	1 121	505	711	19.9	131	616	259	12.4	62	-	16.4
West Mahoning township, Indiana County	92	36	611	21.0	12	56	197	12.5	20	-	30.0
West Manchester township, York County	5 146	3 312	1 023	21.7	962	1 834	305	10.8	1 517	126	24.2
West Manheim township, York County	1 402	1 049	1 135	22.2	367	353	310	10.0-	106	-	18.2
West Marlborough township, Chester County	118	84	1 423	26.5	23	34	457	12.5	96	-	19.6
West Mayfield borough, Beaver County	355	212	785	21.8	68	143	301	12.1	77	-	23.6
West Mead township, Crawford County	1 495	924	828	18.4	271	571	297	11.8	367	-	21.9
West Middlesex borough, Mercer County	260	129	805	19.2	27	131	333	12.7	70	-	28.6
West Middletown borough, Washington County	45	25	750	17.1	7	20	250	10.0	1	-	50.0+
West Mifflin borough, Allegheny County	6 952	3 780	793	19.5	994	3 172	319	12.5	1 828	-	25.5
Westmont borough, Cambria County	1 812	1 067	971	20.0	250	745	394	12.6	290	-	17.2
West Nantmeal township, Chester County	422	290	1 455	25.1	85	132	397	12.2	106	5	24.2
West Newton borough, Westmoreland County	841	462	690	19.1	140	379	271	14.7	375	-	24.5
West Norriton township, Montgomery County	4 288	3 186	1 214	22.1	699	1 102	446	13.9	1 758	-	21.5
West Norriton CDP, Montgomery County	4 288	3 186	1 214	22.1	699	1 102	446	13.9	1 758	-	21.5
West Nottingham township, Chester County	401	316	1 246	28.5	100	85	354	12.6	115	-	17.7
Westover borough, Clearfield County	105	27	536	20.6	2	78	224	12.4	31	-	21.3
West Penn township, Schuylkill County	929	591	1 014	25.1	150	338	327	11.9	101	-	13.8
West Pennsboro township, Cumberland County	1 215	858	1 062	22.5	341	357	248	10.0-	242	37	19.9
West Perry township, Snyder County	197	102	892	22.5	28	95	228	10.0-	34	-	17.5
West Pikeland township, Chester County	973	816	2 015	19.7	225	157	545	10.0-	70	-	15.0
West Pike Run township, Washington County	446	180	808	19.5	50	266	263	12.2	132	-	35.6
West Pittston borough, Luzerne County	1 278	685	809	24.1	142	593	316	12.5	752	-	23.1
West Pottsgrove township, Montgomery County	967	649	1 043	22.9	169	318	361	17.2	477	-	23.6
West Providence township, Bedford County	774	378	773	21.9	90	396	272	13.1	118	-	25.0
West Reading borough, Berks County	940	609	778	20.3	174	331	279	11.2	666	13	23.7
West Rockhill township, Bucks County	811	516	1 254	22.9	151	295	390	12.3	356	-	32.3
West Sadsbury township, Chester County	549	414	1 245	23.8	138	135	404	13.7	111	-	22.8
West St. Clair township, Bedford County	281	152	764	23.3	41	129	251	11.4	31	-	21.3
West Salem township, Mercer County	771	345	689	18.8	76	426	241	11.0	103	6	23.4
West Shenango township, Crawford County	107	70	600	21.7	21	37	283	12.5	22	-	27.5
West Sunbury borough, Butler County	23	14	767	23.3	-	9	375	50.0+	10	-	32.5
West Taylor township, Cambria County	280	95	675	22.3	16	185	248	13.3	27	-	21.3
Westtown township, Chester County	2 876	2 257	1 673	20.5	746	619	477	11.4	563	-	21.5
West View borough, Allegheny County	1 956	1 231	915	22.8	374	725	324	11.7	1 022	-	22.8
West Vincent township, Chester County	773	600	2 216	22.4	177	173	514	13.6	78	5	18.8
West Wheatfield township, Indiana County	511	248	670	21.6	49	263	268	11.8	70	-	30.5
West Whiteland township, Chester County	4 312	3 516	1 432	19.8	848	796	418	10.3	2 019	-	20.4
West Wyoming borough, Luzerne County	947	489	811	21.4	65	458	331	15.5	134	-	20.8
West Wyomissing CDP, Berks County	1 121	633	820	19.7	118	488	318	12.5	203	-	24.7
West York borough, York County	1 022	762	804	23.9	224	260	279	14.0	690	-	23.0
Wetmore township, McKean County	450	247	712	21.1	53	203	263	10.3	48	2	14.6
Wharton township, Fayette County	702	434	687	21.8	121	268	235	10.0-	188	-	22.4
Wharton township, Potter County	25	14	570	19.4	-	11	213	11.3	9	-	10.0-
Wheatfield township, Perry County	670	521	1 002	22.1	166	149	273	11.8	75	-	25.3
Wheatland borough, Mercer County	236	117	569	18.2	18	119	268	14.0	87	-	19.5
Whitaker borough, Allegheny County	404	187	733	21.6	45	217	276	13.2	124	-	19.1
White township, Beaver County	334	182	752	21.5	54	152	318	13.3	269	-	22.0
White township, Cambria County	162	93	792	24.6	11	69	270	10.9	20	-	20.0
White township, Indiana County	2 940	1 605	1 049	20.8	445	1 335	344	10.0-	2 021	37	29.3
White Deer township, Union County	1 012	715	815	18.7	163	297	258	10.0-	212	-	25.4
Whitehall borough, Allegheny County	4 465	2 676	1 112	22.2	789	1 789	439	13.6	1 690	9	31.0
Whitehall township, Lehigh County	6 305	3 916	1 075	21.6	1 020	2 389	331	12.8	3 492	33	23.3
White Haven borough, Luzerne County	311	158	893	19.2	46	153	309	14.7	102	-	22.1
Whiteley township, Greene County	76	48	820	17.7	11	28	277	10.0-	40	-	33.8
Whitemarsh township, Montgomery County	4 797	3 511	1 587	19.8	933	1 286	486	11.3	941	13	22.2
White Oak borough, Allegheny County	2 610	1 402	890	21.6	444	1 208	351	13.1	793	-	25.2
Whitfield CDP, Berks County	970	650	1 284	20.1	265	320	391	10.1	63	-	19.1
Whitpain township, Montgomery County	5 089	3 742	1 889	20.4	990	1 347	561	10.0-	1 449	298	24.1
Wickerham Manor-Fisher CDP, Washington County	629	248	745	17.5	70	381	353	13.5	56	-	30.0
Wiconisco township, Dauphin County	363	133	724	18.4	19	230	267	12.5	59	-	20.3
Wilburton Number One CDP, Columbia County	98	50	767	19.8	20	48	210	12.0	6	-	17.5
Wilburton Number Two CDP, Columbia County	24	12	525	16.7	2	12	250	12.5	2	-	12.5
Wilkes-Barre city, Luzerne County	8 691	4 404	754	20.8	1 206	4 287	288	13.7	7 941	102	25.9

Table 32. Mortgage and Rental Cost Characteristics: 2000—Con.

[Data based on a sample (except Tables 65-68). For information on confidentiality protection, coverage, sampling error, and nonsampling error, see Appendix G. For location of definitions, see "How to Use This Census Report"]

State County Place and County Subdivision	Specified owner-occupied housing units								Specified renter-occupied housing units paying cash rent		
	Total	With a mortgage				Not mortgaged			Total	With meals included in rent	Median gross rent as a percentage of household income in 1999
		Total	Median selected monthly owner costs (dollars)	Median selected monthly owner costs as a percentage of household income in 1999	With a second mortgage or home equity loan or both	Total	Median selected monthly owner costs (dollars)	Median selected monthly owner costs as a percentage of household income in 1999			
PLACE AND COUNTY SUBDIVISION—Con.											
Wilkes-Barre township, Luzerne County	805	336	826	22.1	110	469	275	17.4	517	-	25.7
Wilkes-Barre Township CDP, Luzerne County ...	805	336	826	22.1	110	469	275	17.4	517	-	25.7
Wilkins township, Allegheny County	2 149	1 131	886	19.8	310	1 018	346	11.9	992	-	28.0
Wilkinsburg borough, Allegheny County	3 368	2 237	811	23.4	493	1 131	338	13.0	5 234	5	26.8
Wilkins Township CDP, Allegheny County	2 149	1 131	886	19.8	310	1 018	346	11.9	992	-	28.0
Williams township, Dauphin County	329	174	813	18.4	37	155	266	10.0-	62	-	25.0
Williams township, Northampton County	1 224	906	1 389	22.9	202	318	368	11.3	143	-	19.5
Williamsburg borough, Blair County	320	181	742	22.7	49	139	281	12.3	202	-	22.2
Williamsport city, Lycoming County	5 053	2 939	786	20.8	734	2 114	288	13.1	6 483	61	26.4
Williamstown borough, Dauphin County	420	199	691	20.1	54	221	249	12.6	144	2	19.6
Willistown township, Chester County	3 171	2 207	1 617	22.8	590	964	476	11.8	2 287	8	23.1
Willow Grove CDP, Montgomery County	3 939	2 750	1 281	23.1	832	1 189	438	13.1	2 127	-	24.3
Willow Street CDP, Lancaster County	1 601	942	1 186	21.5	267	659	317	11.1	1 283	879	38.7
Wilmerding borough, Allegheny County	397	217	727	23.8	72	180	270	14.5	566	4	24.6
Wilmington township, Lawrence County	570	313	931	20.9	101	257	303	10.0-	129	3	14.6
Wilmington township, Mercer County	186	110	883	20.8	28	76	254	10.0-	52	-	21.1
Wilmore borough, Cambria County	58	23	708	22.5	6	35	238	10.0-	12	-	17.5
Wilmot township, Bradford County	153	83	825	22.9	10	70	232	12.8	34	-	36.0
Wilson borough, Northampton County	1 787	1 184	915	22.6	261	603	311	12.3	1 189	-	24.0
Windber borough, Somerset County	1 142	510	684	22.5	139	632	236	12.0	685	-	22.9
Wind Gap borough, Northampton County	589	347	1 098	24.8	99	242	365	14.3	520	4	22.1
Windham township, Bradford County	96	62	694	21.0	5	34	225	10.0	23	-	25.5
Windham township, Wyoming County	150	106	879	20.5	44	44	261	10.0-	26	-	19.0
Windsor township, Berks County	565	345	1 116	25.5	109	220	341	11.1	121	-	18.3
Windsor borough, York County	309	216	795	24.7	24	93	269	13.4	138	-	21.4
Windsor township, York County	3 811	2 618	1 114	23.4	828	1 193	294	10.0-	375	-	18.6
Winfield township, Butler County	696	431	919	20.6	113	265	267	10.0-	165	-	24.6
Winslow township, Jefferson County	593	322	715	19.4	80	271	244	10.0-	83	-	23.3
Winterstown borough, York County	130	83	983	23.6	25	47	248	10.0-	38	-	21.3
Wolf township, Lycoming County	568	356	962	20.4	112	212	308	13.0	88	-	19.0
Wolf Creek township, Mercer County	142	74	754	22.1	33	68	268	10.6	14	-	17.5
Wolfdale CDP, Washington County	603	347	784	18.6	94	256	287	10.9	125	7	24.9
Womelsdorf borough, Berks County	710	451	962	24.0	117	259	309	11.4	275	-	21.8
Wood township, Huntingdon County	155	62	600	16.7	16	93	227	12.1	43	-	17.8
Woodbourne CDP, Bucks County	957	884	2 004	21.9	335	73	731	11.0	-	-	-
Woodbury borough, Bedford County	86	40	683	21.7	12	46	237	10.0-	18	-	17.5
Woodbury township, Bedford County	201	105	779	25.7	28	96	250	10.0-	20	-	14.3
Woodbury township, Blair County	332	168	741	19.4	31	164	245	10.6	53	-	17.7
Woodcock borough, Crawford County	28	18	675	11.3	5	10	275	10.0-	6	-	27.5
Woodcock township, Crawford County	533	385	901	20.5	131	148	268	12.4	82	-	20.7
Woodland Heights CDP, Venango County	370	204	575	17.9	36	166	297	10.0-	186	-	23.2
Woodlyn CDP, Delaware County	2 628	1 572	1 159	21.8	451	1 056	435	13.7	1 155	-	28.6
Woodside CDP, Bucks County	792	655	2 217	22.8	190	137	861	10.9	4	-	50.0+
Woodward CDP, Centre County	29	8	640	16.7	-	21	269	25.4	12	-	25.0
Woodward township, Clearfield County	477	226	769	21.8	66	251	276	10.1	135	-	24.3
Woodward township, Clinton County	673	386	807	19.9	110	287	310	10.6	133	-	24.2
Woodward township, Lycoming County	438	264	842	22.4	74	174	256	12.9	98	-	20.1
Worcester township, Montgomery County	2 230	1 644	1 671	22.5	479	586	553	13.2	367	194	27.0
Wormleysburg borough, Cumberland County	612	406	1 000	24.0	151	206	337	10.0-	610	-	21.5
Worth township, Butler County	242	148	918	21.5	36	94	229	10.0-	44	-	21.3
Worth township, Centre County	132	81	845	21.7	29	51	218	10.0-	38	-	19.4
Worth township, Mercer County	120	60	775	17.8	19	60	243	11.0	15	-	13.5
Worthington borough, Armstrong County	205	107	706	22.5	29	98	300	12.6	77	-	22.9
Worthville borough, Jefferson County	21	8	650	30.0	2	13	218	10.0-	4	-	17.5
Wright township, Luzerne County	1 734	1 179	1 073	21.1	310	555	340	10.9	215	-	23.8
Wrightstown township, Bucks County	671	466	1 973	23.0	115	205	533	15.2	86	-	19.5
Wrightsville borough, York County	620	405	871	22.8	122	215	270	11.5	262	-	22.2
Wyalusing borough, Bradford County	140	66	746	21.5	17	74	288	12.3	103	-	22.2
Wyalusing township, Bradford County	223	141	840	21.9	50	82	273	10.5	84	-	24.7
Wyncote CDP, Montgomery County	711	518	1 697	20.1	180	193	708	11.6	281	-	32.4
Wyndmoor CDP, Montgomery County	1 790	1 294	1 543	21.7	298	496	543	12.8	299	12	27.8
Wyoming borough, Luzerne County	766	355	834	19.4	68	411	308	11.3	550	-	24.4
Wyomissing borough, Berks County	2 089	1 293	1 434	19.4	402	796	498	12.8	1 020	261	28.2
Wyomissing Hills borough, Berks County	857	492	1 370	21.6	111	365	403	11.2	41	-	19.8
Wysox township, Bradford County	333	178	914	21.3	57	155	313	11.6	110	-	24.3
Yardley borough, Bucks County	712	510	1 554	24.5	121	202	466	16.1	318	-	22.2
Yatesville borough, Luzerne County	187	121	1 017	22.2	38	66	328	13.2	21	-	18.8
Yeadon borough, Delaware County	2 841	1 937	1 128	23.7	501	904	523	15.8	1 672	-	22.8
Yeagertown CDP, Mifflin County	287	191	803	17.8	90	96	255	10.7	102	-	21.3
Yoe borough, York County	197	123	925	21.4	31	74	289	10.0-	225	-	22.3
York city, York County	6 743	4 390	750	22.1	870	2 353	288	13.4	8 394	37	26.1
York township, York County	6 032	3 940	1 140	21.4	1 115	2 092	348	10.3	2 880	198	22.9
Yorkana borough, York County	56	42	1 056	24.3	25	14	270	15.0	33	-	16.6
York Haven borough, York County	131	89	777	24.2	15	42	236	10.0-	117	-	23.1
York Springs borough, Adams County	80	64	913	22.9	15	16	313	10.0-	94	-	17.1
Young township, Indiana County	378	175	735	22.3	37	203	247	12.6	96	3	23.0
Young township, Jefferson County	480	231	773	19.4	55	249	254	10.9	40	-	27.0
Youngstown borough, Westmoreland County	98	43	610	23.8	5	55	237	13.1	49	2	19.6
Youngsville borough, Warren County	470	215	731	17.6	38	255	291	12.9	172	-	18.9
Youngwood borough, Westmoreland County	833	422	740	18.9	159	411	248	10.9	504	-	19.1

Table 32. **Mortgage and Rental Cost Characteristics: 2000—Con.**

[Data based on a sample (except Tables 65-68). For information on confidentiality protection, coverage, sampling error, and nonsampling error, see Appendix G. For location of definitions, see "How to Use This Census Report"]

State County Place and County Subdivision	Specified owner-occupied housing units								Specified renter-occupied housing units paying cash rent		
	Total	With a mortgage				Not mortgaged			Total	With meals included in rent	Median gross rent as a percentage of household income in 1999
		Total	Median selected monthly owner costs (dollars)	Median selected monthly owner costs as a percentage of household income in 1999	With a second mortgage or home equity loan or both	Total	Median selected monthly owner costs (dollars)	Median selected monthly owner costs as a percentage of household income in 1999			
PLACE AND COUNTY SUBDIVISION—Con.											
Zelienople borough, Butler County	916	593	1 167	21.4	223	323	335	12.2	980	203	24.4
Zerbe township, Northumberland County	641	277	631	21.1	55	364	240	11.1	136	-	19.6
Zion CDP, Centre County	576	403	1 036	21.6	138	173	313	10.0	54	-	30.9

Table 33. **Place of Birth, Residence in 1995, and Language for the American Indian and Alaska Native Population (One Race): 2000**

[The above table was omitted because there were no qualifying areas.]

Table 34. **Education and Veteran Status for the American Indian and Alaska Native Population (One Race): 2000**

[The above table was omitted because there were no qualifying areas.]

Table 35. **Disability Status for the American Indian and Alaska Native Population (One Race): 2000**

[The above table was omitted because there were no qualifying areas.]

Table 36. **Employment Status and Journey to Work for the American Indian and Alaska Native Population (One Race): 2000**

[The above table was omitted because there were no qualifying areas.]

Table 37. **Work Status and Income in 1999 for the American Indian and Alaska Native Population (One Race): 2000**

[The above table was omitted because there were no qualifying areas.]

Table 38. **Earnings in 1999 of Full-Time, Year-Round Workers, by Sex for the American Indian and Alaska Native Population (One Race): 2000**

[The above table was omitted because there were no qualifying areas.]

Table 39. **Income in 1999 of Households With an American Indian and Alaska Native Householder (One Race): 2000**

[The above table was omitted because there were no qualifying areas.]

Table 40. **Poverty Status in 1999 for the American Indian and Alaska Native Population (One Race): 2000**

[The above table was omitted because there were no qualifying areas.]

Table 41. **Units in Structure: 2000**

[The above table was omitted because there were no qualifying areas.]

Table 42. **Physical Housing Characteristics: 2000**

[The above table was omitted because there were no qualifying areas.]

Table 43. Selected Equipment Characteristics of Housing Units With an American Indian and Alaska Native Householder (One Race): 2000

[The above table was omitted because there were no qualifying areas.]

Table 44. Year Householder Moved into Unit for Housing Units With an American Indian and Alaska Native Householder (One Race): 2000

[The above table was omitted because there were no qualifying areas.]

Table 45. Home Value of Housing Units With an American Indian and Alaska Native Householder (One Race): 2000

[The above table was omitted because there were no qualifying areas.]

Table 46. Selected Monthly Owner Costs of Housing Units With an American Indian and Alaska Native Householder (One Race): 2000

[The above table was omitted because there were no qualifying areas.]

Table 47. Gross Rent of Housing Units With an American Indian and Alaska Native Householder (One Race): 2000

[The above table was omitted because there were no qualifying areas.]

Table 48. Selected Mortgage and Rental Cost Characteristics of Housing Units With an American Indian and Alaska Native Householder (One Race): 2000

[The above table was omitted because there were no qualifying areas.]

Table 49. Place of Birth, Residence in 1995, and Language for the Native Hawaiian and Other Pacific Islander Population (One Race): 2000

[The above table was omitted because there were no qualifying areas.]

Table 50. Education and Veteran Status for the Native Hawaiian and Other Pacific Islander Population (One Race): 2000

[The above table was omitted because there were no qualifying areas.]

Table 51. Disability Status for the Native Hawaiian and Other Pacific Islander Population (One Race): 2000

[The above table was omitted because there were no qualifying areas.]

Table 52. Employment Status and Journey to Work for the Native Hawaiian and Other Pacific Islander Population (One Race): 2000

[The above table was omitted because there were no qualifying areas.]

Table 53. Work Status and Income in 1999 for the Native Hawaiian and Other Pacific Islander Population (One Race): 2000

[The above table was omitted because there were no qualifying areas.]

Table 54. Earnings in 1999 of Full-Time, Year-Round Workers, by Sex for the Native Hawaiian and Other Pacific Islander Population (One Race): 2000

[The above table was omitted because there were no qualifying areas.]

Table 55. Income in 1999 of Households With a Native Hawaiian and Other Pacific Islander Householder (One Race): 2000

[The above table was omitted because there were no qualifying areas.]

Table 56. Poverty Status in 1999 for the Native Hawaiian and Other Pacific Islander Population (One Race): 2000

[The above table was omitted because there were no qualifying areas.]

Table 57. Units in Structure: 2000

[The above table was omitted because there were no qualifying areas.]

Table 58. Physical Housing Characteristics: 2000

[The above table was omitted because there were no qualifying areas.]

Table 59. Selected Equipment Characteristics of Housing Units With a Native Hawaiian and Other Pacific Islander Householder (One Race): 2000

[The above table was omitted because there were no qualifying areas.]

Table 60. Year Householder Moved into Unit for Housing Units With a Native Hawaiian and Other Pacific Islander Householder (One Race): 2000

[The above table was omitted because there were no qualifying areas.]

Table 61. Home Value of Housing Units With a Native Hawaiian and Other Pacific Islander Householder (One Race): 2000

[The above table was omitted because there were no qualifying areas.]

Table 62. **Selected Monthly Owner Costs of Housing Units With a Native Hawaiian and Other Pacific Islander Householder (One Race): 2000**

[The above table was omitted because there were no qualifying areas.]

Table 63. **Gross Rent of Housing Units With a Native Hawaiian and Other Pacific Islander Householder (One Race): 2000**

[The above table was omitted because there were no qualifying areas.]

Table 64. **Selected Mortgage and Rental Cost Characteristics of Housing Units With a Native Hawaiian and Other Pacific Islander Householder (One Race): 2000**

[The above table was omitted because there were no qualifying areas.]

Table 65. Percent of Population and Housing Units in Sample: 2000

[Data based on a sample (except Tables 65-68). For information on confidentiality protection, coverage, sampling error, and nonsampling error, see Appendix G. For location of definitions, see "How to Use This Census Report"]

State County County Subdivision Place	Population		Housing units		State County County Subdivision Place	Population		Housing units	
	100-percent count	Percent in sample	100-percent count	Percent in sample		100-percent count	Percent in sample	100-percent count	Percent in sample
The State	12 281 054	17.8	5 249 750	18.2	Allegheny County—Con.				
Adams County	91 292	22.2	35 831	22.2	Green Tree borough	4 719	16.4	2 026	15.9
Abbottstown borough	905	45.3	346	45.4	Hampton township	17 526	13.8	6 627	13.4
Arendtsville borough	848	48.3	340	48.2	Hampton Township CDP	17 526	13.8	6 627	13.4
Bendersville borough	576	50.0	222	45.5	Harmar township	3 242	14.3	1 637	15.4
Berwick township	1 818	46.5	715	47.7	Harrison township	10 934	14.8	5 246	14.8
Biglerville borough	1 101	41.0	460	39.8	Harrison Township CDP	10 934	14.8	5 246	14.8
Bonneauville borough	1 378	49.6	514	48.6	Haysville borough	78	43.6	38	50.0
Butler township	2 678	23.2	1 024	23.2	Heidelberg borough	1 225	45.0	606	45.5
Carroll Valley borough	3 291	23.7	1 261	23.8	Homestead borough	3 569	14.7	2 071	15.1
Conewago township	5 709	13.3	2 189	13.4	Indiana township	6 809	15.9	2 457	16.7
Midway CDP	2 323	12.4	923	12.6	Ingram borough	3 712	15.4	1 650	15.2
Cumberland township	5 718	12.9	2 365	12.5	Jefferson Hills borough	9 666	16.2	3 954	15.9
East Berlin borough	1 365	47.0	588	47.1	Kennedy township	7 504	15.5	2 980	15.8
Fairfield borough	486	49.2	245	48.6	Kennedy Township CDP	7 504	15.5	2 980	15.8
Franklin township	4 590	15.7	1 824	16.1	Kilbuck township	723	49.2	318	48.1
Cashtown-McKnightstown CDP	753	17.7	300	17.3	Leet township	1 568	47.4	599	46.4
Freedom township	844	48.2	376	47.3	Leetsdale borough	1 232	51.2	653	48.9
Germany township	2 269	47.9	788	48.0	Liberty borough	2 670	24.5	1 162	23.8
Gettysburg borough	7 490	11.1	2 759	11.5	Lincoln borough	1 218	46.5	506	45.1
Hamilton township	2 044	49.7	764	48.3	McCandless township	29 022	14.2	11 697	14.3
Hamiltonban township	2 216	23.3	898	23.5	McCandless Township CDP	29 022	14.2	11 697	14.3
Orrtanna CDP (part)	148	28.4	64	26.6	McDonald borough (part)	415	22.7	180	23.3
Highland township	825	48.8	330	48.2	McKeesport city	24 040	14.6	11 124	14.6
Orrtanna CDP (part)	21	28.6	7	28.6	McKees Rocks borough	6 622	12.9	3 402	12.7
Huntington township	2 233	21.5	881	22.8	Marshall township	5 996	12.3	2 018	12.0
Latimore township	2 528	24.8	973	24.3	Millvale borough	4 028	15.9	2 085	15.3
Lake Meade CDP (part)	385	23.6	161	21.7	Moon township	22 290	12.4	9 200	12.1
Liberty township	1 063	45.7	433	46.0	Carnot-Moon CDP	10 637	12.8	4 943	11.9
Littlestown borough	3 947	16.2	1 692	16.1	Mount Lebanon township	33 017	14.9	14 089	14.6
McSherrystown borough	2 691	12.4	1 231	12.5	Mount Lebanon CDP	33 017	14.9	14 089	14.6
Menallen township	2 974	22.8	1 229	21.9	Mount Oliver borough	3 970	15.3	1 864	14.9
Bendersville Station-Aspers CDP	324	23.8	113	22.1	Munhall borough	12 264	13.4	5 780	13.5
Mount Joy township	3 232	13.1	1 267	11.9	Municipality of Monroeville borough	29 349	14.6	13 159	14.5
Lake Heritage CDP (part)	611	12.3	287	11.1	Neville township	1 232	45.0	676	45.7
Mount Pleasant township	4 420	11.9	1 681	11.8	North Braddock borough	6 410	14.8	3 250	15.3
Lake Heritage CDP (part)	330	13.3	140	12.9	North Fayette township	12 254	15.6	5 293	15.2
New Oxford borough	1 696	45.9	725	48.0	Imperial-Enlow CDP (part)	1 463	14.9	652	14.9
Oxford township	4 876	12.4	1 753	12.2	Sturgeon-Noblestown CDP (part)	1 217	14.0	488	13.7
Reading township	5 106	11.6	1 982	11.9	North Versailles township	11 125	13.8	5 227	13.7
Hampton CDP	633	14.7	238	13.4	North Versailles CDP	11 125	13.8	5 227	13.7
Lake Meade CDP (part)	1 447	11.7	599	12.0	Oakdale borough	1 551	48.5	640	45.9
Straban township	4 539	15.6	1 816	16.1	Oakmont borough	6 911	15.3	3 269	15.9
Lake Heritage CDP (part)	195	16.9	81	17.3	O'Hara township	8 856	14.8	3 381	16.0
Tyrone township	2 273	24.0	835	24.1	O'Hara Township CDP	8 856	14.8	3 381	16.0
Union township	2 989	24.8	1 112	24.8	Ohio township	3 086	26.8	1 177	25.5
York Springs borough	574	46.9	213	44.1	Osborne borough	566	43.3	222	48.2
Allegheny County	1 281 666	15.0	583 646	15.1	Penn Hills township	46 809	12.2	20 355	12.4
Aleppo township	1 039	45.8	509	47.9	Penn Hills CDP	46 809	12.2	20 355	12.4
Aspinwall borough	2 960	15.9	1 584	15.8	Pennsbury Village borough	738	48.4	500	45.8
Avalon borough	5 294	15.5	2 845	16.0	Pine township	7 683	12.3	2 500	12.2
Baldwin borough	19 999	14.0	8 883	13.6	Pitcairn borough	3 689	15.7	1 901	15.7
Baldwin township	2 244	22.3	880	24.1	Pittsburgh city	334 563	13.7	163 366	14.1
Bell Acres borough	1 382	45.2	540	46.1	Pleasant Hills borough	8 397	16.3	3 572	15.9
Bellevue borough	8 770	14.5	4 770	15.1	Plum borough	26 940	13.0	10 624	13.3
Ben Avon borough	1 917	24.4	825	25.0	Port Vue borough	4 228	14.4	1 940	15.5
Ben Avon Heights borough	392	49.5	144	48.6	Rankin borough	2 315	22.1	1 126	21.2
Bethel Park borough	33 556	13.5	13 871	13.5	Reserve township	3 856	15.5	1 605	15.9
Blawnox borough	1 550	24.5	931	24.0	Reserve Township CDP	3 856	15.5	1 605	15.9
Brackenridge borough	3 543	15.8	1 700	16.5	Richland township	9 231	16.3	3 508	16.1
Braddock borough	2 912	14.4	1 624	13.7	Robinson township	12 289	14.2	5 158	13.8
Braddock Hills borough	1 998	22.0	1 077	22.1	Robinson Township CDP	12 289	14.2	5 158	13.8
Bradfordwoods borough	1 149	48.9	478	47.9	Ross township	32 551	14.5	14 422	14.7
Brentwood borough	10 466	11.4	4 895	11.7	Ross Township CDP	32 551	14.5	14 422	14.7
Bridgeville borough	5 341	15.8	2 656	15.9	Rosslyn Farms borough	464	41.6	193	47.7
Carnegie borough	8 389	13.4	4 249	13.3	Scott township	17 288	14.6	8 163	14.3
Castle Shannon borough	8 556	14.0	4 037	13.3	Scott Township CDP	17 288	14.6	8 163	14.3
Chalfant borough	870	46.7	449	46.8	Sewickley borough	3 902	16.2	2 037	16.5
Cheswick borough	1 899	22.9	887	24.0	Sewickley Heights borough	981	42.0	355	46.5
Churchill borough	3 566	15.8	1 567	16.0	Sewickley Hills borough	652	49.5	231	49.4
Clairton city	8 491	16.1	4 350	15.6	Shaler township	29 757	13.0	12 334	13.2
Collier township	5 265	12.4	2 358	11.9	Shaler Township CDP	29 757	13.0	12 334	13.2
Coraopolis borough	6 131	15.3	3 119	15.7	Sharpsburg borough	3 594	15.7	1 911	16.3
Crafton borough	6 706	14.8	3 344	15.1	South Fayette township	12 271	12.8	4 924	12.3
Crescent township	2 314	16.2	920	15.9	Sturgeon-Noblestown CDP (part)	547	15.0	227	12.3
Dormont borough	9 305	15.5	4 287	15.3	South Park township	14 340	11.9	5 616	11.7
Dravosburg borough	2 015	21.9	1 021	22.4	South Park Township CDP	14 340	11.9	5 616	11.7
Duquesne city	7 332	15.8	3 768	15.8	South Versailles township	351	46.4	162	45.1
East Deer township	1 362	45.6	682	49.3	Springdale borough	3 828	15.2	1 802	16.0
East McKeesport borough	2 343	23.7	1 154	23.6	Springdale township	1 802	23.1	838	23.3
East Pittsburgh borough	2 017	21.6	1 107	22.2	Stowe township	6 706	14.8	3 556	15.5
Edgewood borough	3 311	15.7	1 730	15.5	Stowe Township CDP	6 706	14.8	3 556	15.5
Edgeworth borough	1 730	47.6	671	48.0	Swissvale borough	9 653	14.8	5 097	15.1
Elizabeth borough	1 609	45.2	758	47.1	Tarentum borough	4 993	12.1	2 556	12.3
Elizabeth township	13 839	12.6	5 678	12.7	Thornburg borough	468	48.1	182	48.9
Emsworth borough	2 598	16.7	1 228	15.8	Trafford borough (part)	31	16.1	10	10.0
Etna borough	3 924	16.3	1 934	15.6	Turtle Creek borough	6 076	11.6	2 969	11.5
Fawn township	2 504	24.4	1 031	25.1	Upper St. Clair township	20 053	15.8	7 091	15.9
Findlay township	5 145	15.6	2 128	15.3	Upper St. Clair CDP	20 053	15.8	7 091	15.9
Imperial-Enlow CDP (part)	2 051	16.0	840	15.2	Verona borough	3 124	16.5	1 480	16.0
Forest Hills borough	6 831	15.6	3 203	15.9	Versailles borough	1 724	23.1	937	22.4
Forward township	3 771	15.0	1 616	15.1	Wall borough	727	46.5	363	47.1
Fox Chapel borough	5 436	15.4	1 942	15.6	West Deer township	11 563	13.9	4 584	13.6
Franklin Park borough	11 364	13.9	3 973	13.7	Curtisville CDP	1 173	16.5	528	15.0
Frazier township	1 286	45.8	569	44.5	Russellton CDP	1 530	12.3	645	11.6
Glassport borough	4 993	15.9	2 405	15.3	West Elizabeth borough	565	45.0	279	43.7
Glenfield borough	236	47.0	96	45.8	West Homestead borough	2 197	22.2	1 106	22.2
					West Mifflin borough	22 464	13.7	9 966	13.6
					West View borough	7 277	12.7	3 304	12.6

Table 65. Percent of Population and Housing Units in Sample: 2000—Con.

[Data based on a sample (except Tables 65-68). For information on confidentiality protection, coverage, sampling error, and nonsampling error, see Appendix G. For location of definitions, see "How to Use This Census Report"]

State County County Subdivision Place	Population		Housing units		State County County Subdivision Place	Population		Housing units	
	100-percent count	Percent in sample	100-percent count	Percent in sample		100-percent count	Percent in sample	100-percent count	Percent in sample
Allegheny County—Con.					Beaver County—Con.				
Whitaker borough	1 338	45.9	620	44.7	New Galilee borough	424	51.7	189	49.2
Whitehall borough	14 444	12.6	6 519	12.6	New Sewickley township	7 076	12.2	2 879	12.1
White Oak borough	8 437	12.5	3 821	12.9	North Sewickley township	6 120	11.5	2 326	11.8
Wilkins township	6 917	15.9	3 432	15.8	Ohioville borough	3 759	17.2	1 439	16.3
Wilkins Township CDP	6 917	15.9	3 432	15.8	Patterson township	3 197	16.3	1 332	16.6
Wilkesburg borough	19 196	13.3	10 696	13.3	Patterson Township CDP	3 197	16.3	1 332	16.6
Wilmerding borough	2 145	24.1	1 199	24.1	Patterson Heights borough	670	45.8	268	46.3
Armstrong County	72 392	28.9	32 387	29.2	Potter township	580	48.8	222	49.1
Apollo borough	1 765	24.6	856	23.9	Pulaski township	1 674	47.3	764	45.9
Applewold borough	356	44.1	160	49.4	Raccoon township	3 397	16.0	1 227	16.5
Atwood borough	112	50.0	43	46.5	Rochester borough	4 014	15.4	1 900	16.4
Bethel township	1 290	44.3	656	43.3	Rochester township	3 129	16.4	1 268	16.2
Boggs township	979	41.3	486	43.4	Shippingport borough	237	45.1	95	46.3
Bradys Bend township	939	46.5	582	44.2	South Beaver township	2 974	23.4	1 139	24.3
Burrell township	749	50.2	346	48.0	South Heights borough	542	50.4	256	48.0
Cadogan township	390	46.2	181	48.6	Vanport township	1 451	23.4	827	24.2
Cowanshannock township	3 006	24.2	1 210	25.3	West Mayfield borough	1 187	47.9	499	47.5
Dayton borough	543	47.0	254	48.8	White township	1 434	46.1	667	47.2
East Franklin township	3 900	13.1	1 656	12.4	Bedford County	49 984	36.7	23 529	36.5
West Hills CDP	1 229	13.9	517	12.8	Bedford borough	3 141	16.1	1 640	16.2
Elderton borough	358	46.6	156	49.4	Bedford township	5 417	15.9	2 403	15.9
Ford City borough	3 451	16.5	1 713	16.3	Bloomfield township	973	48.5	356	49.7
Ford Cliff borough	412	47.8	184	47.8	Broad Top township	1 827	48.5	888	49.2
Freeport borough	1 962	24.4	944	24.5	Coaldale borough	146	44.5	70	45.7
Gilpin township	2 587	23.5	1 114	24.2	Colerain township	1 147	49.3	483	48.4
Hovey township	93	45.2	97	37.1	Cumberland Valley township	1 494	47.9	710	49.2
Kiskiminetas township	4 950	12.7	2 074	12.4	East Providence township	1 858	49.5	879	49.5
Orchard Hills CDP	2 152	13.1	901	12.7	East St. Clair township	3 123	25.5	1 406	24.9
Kittanning borough	4 787	11.7	2 251	12.1	Everett borough	1 905	21.8	967	23.1
Kittanning township	2 359	24.4	915	24.7	Harrison township	1 007	44.7	600	47.0
Leechburg borough	2 386	15.5	1 193	15.5	Hopewell borough	222	47.7	111	49.5
Madison township	943	44.4	566	46.8	Hopewell township	1 894	49.8	866	47.9
Mahoning township	1 502	49.5	667	48.7	Hyndman borough	1 005	44.6	448	46.9
Manor township	4 231	11.9	1 879	12.1	Juniata township	1 016	45.0	585	45.5
Lenape Heights CDP	1 212	10.6	543	11.8	Kimmel township	1 609	49.2	852	48.5
Manorville borough	401	45.9	191	48.2	King township	1 264	48.3	514	47.9
North Apollo borough	1 426	48.7	626	48.2	Liberty township	1 477	47.4	693	48.9
North Buffalo township	2 942	25.4	1 203	24.0	Lincoln township	380	49.2	177	46.3
Parker city	799	46.3	356	45.8	Londonderry township	1 760	46.8	799	48.4
Parks township	2 754	24.0	1 186	24.3	Mann township	481	50.1	385	49.6
North Vandergrift-Pleasant View CDP	1 355	23.5	604	24.7	Manns Choice borough	291	48.8	124	48.4
Perry township	404	44.6	263	44.9	Monroe township	1 372	48.5	672	48.2
Pine township	499	47.9	284	48.9	Napier township	2 145	24.2	1 156	23.9
Plumcreek township	2 304	26.1	935	26.8	New Paris borough	214	44.4	84	45.2
Rayburn township	1 811	47.0	737	46.9	Pavia township	325	51.1	191	46.1
Redbank township	1 296	44.5	510	48.8	Pleasantville borough	211	43.6	87	47.1
Rural Valley borough	922	48.0	414	48.6	Rainsburg borough	146	44.5	66	48.5
South Bend township	1 259	47.8	523	48.4	St. Clairsville borough	86	54.7	38	52.6
South Bethlehem borough	444	45.7	208	49.0	Saxton borough	803	48.1	397	49.1
South Buffalo township	2 785	23.5	1 048	23.4	Schellsburg borough	316	51.9	148	48.6
Sugarcreek township	1 557	42.1	570	46.7	Snake Spring township	1 482	43.3	652	43.1
Valley township	681	48.9	298	47.0	Southampton township	1 010	45.3	526	46.8
Washington township	1 029	47.5	695	45.5	South Woodbury township	2 000	50.4	762	48.7
Wayne township	1 117	51.1	462	48.9	West Providence township	3 323	11.9	1 590	11.8
West Franklin township	1 935	49.4	804	49.5	West St. Clair township	1 647	49.1	681	48.0
West Kittanning borough	1 199	50.6	572	48.6	Woodbury borough	269	50.6	114	50.9
Worthington borough	778	43.2	319	44.5	Woodbury township	1 198	49.1	409	48.7
Beaver County	181 412	18.4	77 765	18.6	Berks County	373 638	17.7	150 222	17.7
Aliquippa city	11 734	15.2	5 843	15.6	Adamstown borough (part)	2	100.0	1	100.0
Ambridge borough	7 769	15.2	4 099	15.6	Albany township	1 662	46.1	686	45.5
Baden borough	4 377	16.3	1 986	15.8	Alsace township	3 689	23.8	1 503	24.0
Beaver borough	4 775	16.1	2 297	16.0	Amity township	8 867	11.4	3 323	11.8
Beaver Falls city	9 920	15.3	4 380	15.8	Amity Gardens CDP	3 370	11.2	1 269	12.1
Big Beaver borough	2 186	47.4	905	48.6	Bally borough	1 062	48.3	426	46.7
Bridgewater borough	739	48.6	361	48.8	Bechtelsville borough	931	35.7	366	35.8
Brighton township	8 024	11.5	2 875	12.0	Bern township	6 758	10.6	1 964	12.0
Center township	11 492	12.1	4 438	11.8	Bernville borough	865	47.2	372	44.9
Chippewa township	7 021	12.3	2 933	12.4	Bethel township	4 166	16.6	1 551	16.1
Conway borough	2 290	24.8	1 026	24.9	Birdsboro borough	5 064	16.2	1 927	15.8
Darlington borough	299	45.2	130	50.0	Boyersboro borough	3 940	14.8	1 885	14.9
Darlington township	1 974	47.5	847	47.8	Brecknock township	4 459	15.7	1 611	16.0
Daugherty township	3 441	16.9	1 317	16.0	Caernarvon township	2 312	25.0	925	23.6
East Rochester borough	623	47.7	293	49.5	Centerport borough	327	44.0	138	43.5
Eastvale borough	293	54.9	133	48.9	Centre township	3 631	12.7	1 399	12.7
Economy borough	9 363	11.6	3 629	12.0	Colebrookdale township	5 270	14.1	2 030	14.8
Elliswood City borough (part)	732	18.7	327	17.1	Cumru township	13 816	11.7	6 127	11.9
Fallston borough	307	50.2	136	49.3	Flying Hills CDP	1 191	11.7	610	11.5
Frankfort Springs borough	130	43.8	51	43.1	District township	1 449	43.3	548	43.8
Franklin township	4 307	16.8	1 715	16.6	Douglass township	3 327	11.7	1 239	12.3
Freedom borough	1 763	51.5	731	49.4	Earl township	3 050	22.8	1 202	23.2
Georgetown borough	182	52.2	70	48.6	Exeter township	21 161	12.0	8 208	11.8
Glasgow borough	63	38.1	28	46.4	Lorane CDP	2 994	12.1	1 206	11.1
Greene township	2 705	24.9	1 002	24.7	Reiffon CDP	2 888	11.5	1 099	11.8
Hanover township	3 529	16.2	1 413	16.4	Fleetwood borough	4 018	15.8	1 623	16.0
Harmony township	3 373	16.1	1 509	15.8	Greenwich township	3 386	23.1	1 330	23.6
Harmony Township CDP	3 373	16.1	1 509	15.8	Hamburg borough	4 114	16.0	1 932	16.1
Homewood borough	147	53.7	62	48.4	Heidelberg township	1 636	45.6	613	46.2
Hookstown borough	152	46.1	72	45.8	Hereford township	3 174	23.2	1 271	22.0
Hopewell township	13 254	12.7	5 636	12.4	Jefferson township	1 604	43.3	602	45.3
Independence township	2 802	23.3	1 069	24.3	Kenhorst borough	2 679	14.7	1 254	15.4
Industry borough	1 921	27.3	816	25.2	Kutztown borough	5 067	16.7	1 940	17.1
Koppel borough	856	48.6	409	48.4	Laureldale borough	3 759	16.8	1 685	16.0
Marion township	940	49.6	388	49.0	Leesport borough	1 805	47.4	718	46.1
Midland borough	3 137	17.2	1 651	17.1	Lenhartsville borough	173	47.4	82	46.3
Monaca borough	6 286	16.4	2 892	16.6	Longswamp township	5 608	11.8	2 097	11.8
New Brighton borough	6 641	16.1	2 999	16.2	Lower Alsace township	4 478	15.4	1 956	15.4

Table 65. Percent of Population and Housing Units in Sample: 2000—Con.

[Data based on a sample (except Tables 65-68). For information on confidentiality protection, coverage, sampling error, and nonsampling error, see Appendix G. For location of definitions, see "How to Use This Census Report"]

State County County Subdivision Place	Population		Housing units		State County County Subdivision Place	Population		Housing units	
	100-percent count	Percent in sample	100-percent count	Percent in sample		100-percent count	Percent in sample	100-percent count	Percent in sample
Berks County—Con.					Bradford County—Con.				
Lower Heidelberg township	4 150	12.6	1 578	11.9	Overton township	187	48.1	266	48.5
Lyons borough	504	42.1	216	40.7	Pike township	657	50.4	305	48.2
Maidencreek township	6 553	11.7	2 357	11.5	Ridgebury township	1 982	47.9	954	47.4
Marion township	1 573	47.4	551	47.5	Rome borough	382	49.7	176	48.3
Maxatawny township	5 982	33.0	1 384	47.3	Rome township	1 221	48.2	529	47.3
Mohnton borough	2 963	15.1	1 259	14.9	Sayre borough	5 813	11.7	2 722	12.2
Mount Penn borough	3 016	16.1	1 335	16.5	Sheshequin township	1 300	49.2	563	47.4
Muhlenberg township	16 305	13.1	6 897	13.1	Smithfield township	1 538	48.0	649	48.1
New Morgan borough	35	51.4	12	50.0	South Creek township	1 261	47.3	559	46.3
North Heidelberg township	1 325	44.2	488	45.1	South Waverly borough	987	48.7	431	50.3
Oley township	3 583	12.3	1 425	11.9	Springfield township	1 167	49.7	557	49.6
Ontelaunee township	1 217	37.7	555	37.1	Standing Stone township	596	43.5	268	43.7
Penn township	1 993	46.3	744	46.2	Stevens township	414	50.7	225	47.6
Perry township	2 517	24.0	1 017	23.4	Sylvania borough	200	48.5	85	49.4
Pike township	1 677	42.9	627	43.5	Terry township	942	45.9	534	46.4
Reading city	81 207	14.4	34 314	14.7	Towanda borough	3 024	16.6	1 459	17.1
Richmond township	3 500	21.7	1 484	21.3	Towanda township	1 131	49.7	467	49.0
Robeson township	6 869	12.0	2 568	12.1	Troy borough	1 508	44.4	617	49.8
Robesonia borough	2 036	24.4	858	24.1	Troy township	1 645	47.5	702	49.3
Rockland township	3 765	23.9	1 368	22.8	Tuscarora township	1 072	47.4	473	48.2
Ruscombmanor township	3 776	45.1	1 421	45.5	Ulster township	1 340	48.5	573	49.4
St. Lawrence borough	1 812	45.9	781	46.6	Warren township	1 025	47.8	576	49.0
Shillington borough	5 059	11.7	2 321	11.7	Wells township	1 278	49.4	538	47.8
Shoemakersville borough	2 124	38.0	638	46.4	West Burlington township	782	28.1	214	48.6
Sinking Spring borough	2 639	15.0	1 269	15.6	Wilmot township	1 177	44.4	723	48.3
South Heidelberg township	5 491	11.9	2 027	11.5	Windham township	967	11.9	442	48.0
Spring township	21 805	11.9	8 995	11.8	Wyalusing borough	564	47.7	280	48.6
Spring Ridge CDP	786	12.8	397	12.6	Wyalusing township	1 341	49.3	573	48.5
West Wyomissing CDP	3 016	12.0	1 411	11.8	Wysox township	1 763	49.0	798	47.5
Whitfield CDP	2 952	11.9	1 102	12.3					
Strausstown borough	339	42.2	146	47.3	Bucks County	597 635	14.3	225 498	14.2
Tilden township	3 553	11.6	1 357	12.1	Bedminster township	4 804	16.7	1 868	15.2
Topton borough	1 948	22.8	842	22.9	Bensalem township	58 434	12.3	23 535	12.4
Tulpehocken township	3 290	24.5	1 052	24.2	Cornwells Heights-Edgington CDP	3 406	11.5	1 239	12.0
Union township	3 453	12.4	1 370	12.3	Bridgeton township	1 408	45.4	612	44.4
Upper Bern township	1 479	47.3	611	45.8	Bristol borough	9 923	15.4	4 207	15.4
Upper Tulpehocken township	1 495	46.2	587	43.8	Bristol township	55 521	12.3	20 486	12.4
Washington township	3 354	24.1	1 250	23.9	Croydon CDP	9 993	13.8	3 875	13.1
Wernersville borough	2 150	21.4	870	22.8	Fairless Hills CDP (part)	-	(X)	-	(X)
West Lawn borough	1 597	48.8	730	49.3	Levittown CDP (part)	27 705	10.8	9 926	11.2
West Reading borough	4 049	15.3	1 783	15.6	Buckingham township	16 442	13.1	5 861	13.0
Windsor township	2 392	22.3	939	23.5	Chalfont borough	3 900	16.2	1 404	15.6
Womelsdorf borough	2 599	24.5	1 112	23.6	Doylestown borough	8 227	15.5	4 055	15.5
Wyomissing borough	8 587	12.2	3 539	11.8	Doylestown township	17 619	12.4	6 200	13.1
Wyomissing Hills borough	2 568	25.0	1 011	24.7	Dublin borough	2 083	46.3	869	46.4
					Durham township	1 313	45.4	525	44.0
Blair County	129 144	17.9	55 061	17.8	East Rockhill township	5 199	15.2	1 883	15.0
Allegheny township	6 965	12.1	2 847	12.2	Falls township	34 865	11.6	13 528	11.6
Altoona city	49 523	15.8	21 681	15.8	Fairless Hills CDP (part)	8 365	12.1	3 298	11.7
Antis township	6 328	11.5	2 661	12.1	Levittown CDP (part)	12 918	11.8	4 601	12.0
Tipton CDP	1 225	11.7	478	12.3	Haycock township	2 191	22.5	841	22.9
Bellwood borough	2 016	23.5	822	24.2	Hilltown township	12 102	12.6	4 370	12.2
Blair township	4 587	12.3	1 846	12.5	Hulmeville borough	893	44.8	356	45.8
Catharine township	758	43.8	311	45.7	Ivlyland borough	492	47.6	199	46.2
Duncansville borough	1 238	45.2	610	45.9	Langhorne borough	1 981	35.9	649	41.1
Franktown township	7 694	12.2	3 036	12.1	Langhorne Manor borough	927	47.6	336	47.0
Freedom township	3 261	12.8	1 324	13.1	Lower Makefield township	32 681	13.2	11 931	12.8
Greenfield township	3 904	16.7	1 697	16.0	Woodside CDP	2 575	16.3	799	15.8
Claysburg CDP	1 503	15.8	653	15.6	Lower Southampton township	19 276	12.7	7 333	12.4
Holidaysburg borough	5 368	12.6	2 392	11.9	Feasterville-Trevoze CDP	6 525	11.0	2 650	11.2
Huston township	1 262	47.9	476	48.5	Middletown township	44 141	12.4	15 713	12.2
Juniata township	1 115	48.9	471	48.0	Levittown CDP (part)	13 343	12.6	4 517	12.6
Logan township	11 925	14.5	4 975	14.5	Woodbourne CDP	3 512	11.4	1 008	11.7
Martinsburg borough	2 236	23.5	924	24.2	Milford township	8 810	12.7	3 161	12.5
Newry borough	245	48.6	116	48.3	Morrisville borough	10 023	12.4	4 313	12.2
North Woodbury township	2 276	24.4	919	24.7	New Britain borough	3 125	21.6	930	23.9
Roaring Spring borough	2 418	24.9	1 087	24.4	New Britain township	10 698	15.7	3 969	15.7
Snyder township	3 358	17.2	1 430	16.1	Brittany Farms-Highlands CDP	3 268	15.6	1 441	16.0
Taylor township	2 239	25.6	909	24.5	New Hope borough	2 252	21.4	1 251	19.7
Tunnelhill borough (part)	118	44.9	44	43.2	Newtown borough	2 312	23.8	936	23.4
Tyrone borough	5 528	16.1	2 567	16.1	Newtown township	18 206	12.1	6 848	11.9
Tyrone township	1 800	46.6	719	46.0	Newtown Grant CDP	3 887	12.2	1 545	11.9
Williamsburg borough	1 345	49.9	583	48.7	Nockamixon township	3 517	15.0	1 411	15.1
Woodbury township	1 637	48.3	614	49.7	Northampton township	39 384	13.9	13 138	13.7
					Churchville CDP	4 469	15.2	1 375	16.1
Bradford County	62 761	37.7	28 664	38.2	Richboro CDP	6 678	14.9	2 072	14.9
Alba borough	186	44.1	75	48.0	Village Shires CDP	4 137	12.3	1 751	11.9
Albany township	927	48.3	495	48.5	Pennel borough	2 420	21.7	927	21.4
Armenia township	166	52.4	155	48.4	Perkasie borough	8 828	11.6	3 378	11.8
Asylum township	1 097	49.7	501	48.9	Plumstead township	11 409	12.1	4 103	11.9
Athens borough	3 415	14.8	1 500	15.7	Quakertown borough	8 931	14.8	3 631	15.1
Athens township	5 058	12.6	2 189	12.2	Richland township	9 920	11.9	3 877	11.8
Burlington borough	182	44.0	64	48.4	Richlandtown borough	1 283	43.3	451	45.5
Burlington township	799	46.8	385	49.6	Riegelsville borough	863	45.4	403	45.9
Canton borough	1 807	24.5	824	24.6	Sellersville borough	4 564	16.3	1 827	15.5
Canton township	2 084	49.0	858	48.5	Silverdale borough	1 001	45.9	329	47.7
Columbia township	1 162	49.9	474	48.9	Solebury township	7 743	11.0	3 207	11.0
Franklin township	698	52.7	378	49.7	Springfield township	4 963	14.7	1 972	14.9
Granville township	873	47.8	363	47.9	Telford borough (part)	2 211	15.1	1 015	15.5
Herrick township	676	45.4	309	46.6	Tinicum township	4 206	15.7	1 834	15.8
Le Raysville borough	318	46.9	120	50.0	Trumbauersville borough	1 059	43.6	382	44.5
Leroy township	627	44.2	320	49.1	Tullytown borough	2 031	22.0	819	23.1
Litchfield township	1 307	52.1	546	49.3	Upper Makefield township	7 180	12.2	2 598	11.9
Monroe borough	514	49.4	224	50.0	Upper Southampton township	15 764	14.8	6 123	14.5
Monroe township	1 271	48.1	586	48.8	Warminster township	31 383	15.6	11 644	15.2
New Albany borough	306	52.9	147	51.0	Warminster Heights CDP	4 191	14.9	1 647	14.7
North Towanda township	927	45.1	431	47.6	Warrington township	17 580	14.0	6 314	13.3
Orwell township	1 097	49.4	462	47.4	Warwick township	11 977	13.7	4 050	13.6

Table 65. Percent of Population and Housing Units in Sample: 2000—Con.

[Data based on a sample (except Tables 65-68). For information on confidentiality protection, coverage, sampling error, and nonsampling error, see Appendix G. For location of definitions, see "How to Use This Census Report"]

State County County Subdivision Place	Population		Housing units		State County County Subdivision Place	Population		Housing units	
	100-percent count	Percent in sample	100-percent count	Percent in sample		100-percent count	Percent in sample	100-percent count	Percent in sample
Bucks County—Con.					Cambria County—Con.				
West Rockhill township	4 233	16.0	1 701	15.0	Ehrenfeld borough	234	46.6	97	48.5
Wrightstown township	2 839	47.6	986	45.7	Elder township	990	47.6	397	47.4
Yardley borough	2 498	24.4	1 209	23.3	Ferndale borough	1 834	22.1	849	23.3
Butler County	174 083	19.7	69 868	20.1	Franklin borough	442	45.9	228	47.4
Adams township	6 774	11.6	2 544	11.8	Gallitzin borough	1 756	49.1	763	48.6
Allegheny township	555	41.1	373	44.5	Gallitzin township	1 310	44.0	471	46.1
Brady township	1 452	48.2	600	43.7	Geistown borough	2 555	23.6	1 160	23.3
Bruin borough	534	51.1	228	49.6	Hastings borough	1 398	43.6	603	44.9
Buffalo township	6 827	12.2	2 612	12.3	Jackson township	4 925	11.8	2 025	12.0
Butler city	15 121	15.8	7 402	15.6	Vinco CDP	1 429	11.5	611	11.9
Butler township	17 185	15.1	7 500	15.8	Johnstown city	23 906	15.6	12 802	15.5
Homeacre-Lyndora CDP	6 685	14.8	3 260	15.3	Lilly borough	948	48.1	439	48.1
Meadowood CDP	2 912	16.0	1 130	16.2	Lorain borough	747	45.9	365	48.2
Meridian CDP	3 794	14.2	1 524	15.9	Loretto borough	1 190	22.0	153	41.8
Oak Hills CDP	2 335	16.1	973	17.1	Lower Yoder township	3 029	15.2	1 508	15.3
Callery borough	444	40.3	164	43.9	Middle Taylor township	792	44.7	331	45.6
Center township	8 182	13.7	3 482	13.4	Munster township	675	50.1	240	50.0
Shanor-Northvue CDP	4 825	12.6	2 093	12.2	Nanty-Glo borough	3 054	15.5	1 362	15.1
Cherry township	1 053	43.1	412	43.2	Northern Cambria borough	4 199	34.3	1 954	33.7
Cherry Valley borough	72	47.2	31	38.7	Patton borough	2 023	26.2	980	25.7
Chicora borough	1 021	48.8	463	47.9	Portage borough	2 837	17.0	1 367	16.6
Clay township	2 628	22.6	1 036	23.1	Portage township	3 906	15.8	1 552	15.9
Clearfield township	2 705	22.5	958	23.1	Spring Hill CDP	970	15.6	408	16.2
Clinton township	2 779	23.7	1 075	22.7	Reade township	1 764	45.2	726	45.3
Concord township	1 493	45.4	602	45.8	Richland township	12 598	13.6	4 994	13.1
Connoquenessing borough	564	45.0	204	44.1	Belmont CDP (part)	2 020	11.6	876	12.1
Connoquenessing township	3 653	15.6	1 458	15.5	Sankertown borough	680	47.1	265	47.9
Cranberry township	23 625	12.3	8 724	12.3	Scalp Level borough	851	48.9	375	47.5
Ferney CDP	12 188	12.9	4 338	13.0	South Fork borough	1 138	47.2	484	46.5
Fox Run CDP	3 044	12.3	1 057	12.3	Southmont borough	2 262	23.9	1 021	24.7
Donegal township	1 722	46.2	623	48.5	Stonycreek township	3 204	15.9	1 599	15.5
East Butler borough	679	48.7	302	49.0	Belmont CDP (part)	826	15.0	474	14.1
Eau Claire borough	355	42.8	143	44.1	Summerhill borough	521	44.5	227	44.1
Evans City borough	2 009	22.9	850	22.8	Summerhill township	2 724	25.3	1 097	23.9
Fairview borough	220	53.2	79	51.9	Beaverdale-Lloydell CDP	1 230	23.7	541	23.7
Fairview township	2 061	48.7	775	48.1	Susquehanna township	2 198	22.3	898	23.5
Forward township	2 687	23.5	1 089	22.9	Tunnelhill borough (part)	291	46.7	144	50.0
Franklin township	2 292	23.5	912	23.2	Upper Yoder township	5 862	11.4	2 275	12.2
Harmony borough	937	49.1	434	47.7	Elim CDP	4 175	11.3	1 669	12.2
Harrisville borough	883	42.1	346	43.4	Vintondale borough	528	37.5	231	38.5
Jackson township	3 645	12.6	1 439	12.0	Washington township	921	46.5	370	47.6
Jefferson township	5 690	11.7	1 970	11.5	West Carroll township	1 445	48.9	570	49.8
Karns City borough	244	49.2	96	51.0	Westmont borough	5 523	12.5	2 376	12.1
Lancaster township	2 511	23.3	932	23.2	West Taylor township	862	47.3	392	47.4
Marion township	1 330	42.0	550	45.3	White township	813	48.1	490	42.2
Mars borough	1 746	42.6	715	48.0	Wilmore borough	252	52.4	96	47.9
Mercer township	1 183	44.0	503	44.9	Cameron County	5 974	26.7	4 592	33.4
Middlesex township	5 586	11.1	2 105	11.1	Driftwood borough	103	35.9	88	42.0
Muddy Creek township	2 267	22.6	941	22.3	Emporium borough	2 526	23.2	1 215	24.2
Oakland township	3 074	15.9	1 168	16.4	Gibson township	2 222	43.7	578	46.7
Parker township	700	44.9	297	45.8	Grove township	129	46.5	749	47.5
Penn township	5 210	15.2	1 980	15.3	Lumber township	241	34.9	368	47.0
Nixon CDP	1 404	15.4	529	14.7	Portage township	258	45.3	136	45.6
Petrolia borough	218	48.6	99	50.5	Shippentown township	2 495	24.6	1 458	23.6
Portersville borough	268	48.5	109	45.0	Carbon County	58 802	17.2	30 492	16.2
Prospect borough	1 234	43.9	518	45.2	Banks township	1 359	46.9	620	46.9
Saxonburg borough	1 629	42.0	713	47.5	Tresckow CDP	964	46.1	415	45.5
Seven Fields borough	1 986	22.9	827	23.5	Beaver Meadows borough	968	49.4	458	48.0
Slippery Rock borough	3 068	19.4	1 039	23.3	Bowmantown borough	895	47.6	417	48.4
Slippery Rock township	5 251	11.6	1 470	10.7	East Penn township	2 461	23.1	996	22.8
Summit township	4 728	11.1	1 755	11.1	East Side borough	290	43.4	146	45.2
Valencia borough	384	33.1	106	47.2	Franklin township	4 243	12.0	1 819	12.3
Venango township	732	44.3	348	45.7	Weissport East CDP	1 936	11.5	860	12.1
Washington township	1 419	48.6	560	48.2	Jim Thorpe borough	4 804	11.3	2 193	11.9
West Liberty borough	325	51.7	123	47.2	Kidder township	1 185	40.3	2 197	18.7
West Sunbury borough	104	39.4	47	40.4	Lansford borough	4 230	12.6	2 228	12.3
Winfield township	3 585	16.4	1 381	15.9	Lausanne township	218	48.2	109	49.5
Worth township	1 331	48.2	543	44.2	Lehigh township	527	45.5	237	47.3
Zelienople borough	4 123	12.3	2 113	12.4	Lehighon township	5 537	11.7	2 546	12.1
Cambria County	152 598	23.5	65 796	23.5	Lower Towamensing township	3 173	12.7	1 296	12.8
Adams township	6 495	11.7	2 642	11.5	Mahoning township	3 978	12.3	1 693	12.2
St. Michael-Sidman CDP	973	11.3	417	11.5	Nesquehoning borough	3 288	11.5	1 599	11.9
Salix-Beauty Line Park CDP	1 259	9.8	483	10.1	Packer township	986	47.3	407	48.4
Allegheny township	2 498	33.2	574	46.5	Palmerton borough	5 248	12.5	2 365	12.3
Ashville borough	279	47.3	122	48.4	Parryville borough	478	50.6	222	49.1
Barr township	2 175	46.1	803	46.5	Penn Forest township	5 439	10.4	4 806	8.7
Blacklick township	2 200	22.5	897	22.6	Summit Hill borough	2 974	12.7	1 451	12.6
Brownstown borough	883	49.5	372	49.2	Towamensing township	3 475	11.9	1 458	13.0
Cambria township	6 323	10.8	2 105	12.3	Weatherly borough	2 612	23.3	1 033	24.4
Colver CDP	1 035	11.2	445	11.7	Weissport borough	434	49.5	196	48.5
Carrolltown borough	1 049	45.4	440	44.1	Centre County	135 758	19.7	53 161	20.5
Cassandra borough	136	38.2	57	42.1	Bellefonte borough	6 395	11.1	2 953	10.7
Chest township	346	55.2	144	47.9	Benner township	5 217	16.1	1 386	15.3
Chest Springs borough	110	45.5	50	44.0	Pleasant Gap CDP (part)	7	57.1	3	33.3
Clearfield township	1 680	46.5	627	47.2	Boggs township	2 834	23.6	1 162	22.4
Conemaugh township	2 145	23.8	889	24.2	Burnside township	410	50.2	325	40.3
Cresson borough	1 631	25.6	786	25.1	Pine Glen CDP	210	50.5	105	46.7
Cresson township	4 055	22.4	1 129	25.4	Centre Hall borough	1 079	43.7	514	44.6
Croyle township	2 233	23.8	862	24.1	College township	8 489	14.0	3 213	13.5
Daisytown borough	356	47.2	145	49.0	Boalsburg CDP (part)	-	(X)	-	(X)
Dale borough	1 503	47.8	745	47.9	Houserville CDP	1 809	15.3	708	15.7
Dean township	408	54.4	186	51.6	Lemont CDP	2 116	14.7	867	13.5
East Carroll township	1 798	47.9	664	47.3	Curtin township	551	39.4	339	36.3
East Conemaugh borough	1 291	47.5	679	48.2	Ferguson township	14 063	11.9	5 699	11.9
East Taylor township	2 726	23.4	1 128	23.0	Park Forest Village CDP (part)	4 880	11.3	1 920	11.6
Ebensburg borough	3 091	14.3	1 474	14.2					

Table 65. Percent of Population and Housing Units in Sample: 2000—Con.

[Data based on a sample (except Tables 65-68). For information on confidentiality protection, coverage, sampling error, and nonsampling error, see Appendix G. For location of definitions, see "How to Use This Census Report"]

State County County Subdivision Place	Population		Housing units		State County County Subdivision Place	Population		Housing units	
	100-percent count	Percent in sample	100-percent count	Percent in sample		100-percent count	Percent in sample	100-percent count	Percent in sample
Centre County—Con.					Chester County—Con.				
Ferguson township—Con.					Pocopson township	3 350	18.3	890	23.5
Pine Grove Mills CDP	1 141	10.2	489	11.0	Sadsbury township	2 582	48.7	1 025	46.8
Ramblewood CDP	1 054	12.2	385	12.2	Schuylkill township	6 960	11.3	2 652	11.4
Gregg township	2 119	45.7	927	46.8	South Coatesville borough	997	47.0	419	44.4
Spring Mills CDP	289	51.6	110	49.1	South Coventry township	1 895	47.1	721	48.5
Haines township	1 479	43.5	669	45.3	Spring City borough	3 305	15.7	1 508	14.7
Aaronsburg CDP	485	49.7	209	48.8	Thornbury township	2 678	13.5	1 095	14.4
Woodward CDP	126	51.6	69	46.4	Tredyffrin township	29 062	13.0	12 551	12.9
Halfmoon township	2 357	48.5	802	47.6	Chesterbrook CDP	4 625	11.9	2 413	11.7
Stormstown CDP	1 602	47.8	528	47.9	Paoli CDP (part)	2 545	14.6	1 212	14.8
Harris township	4 657	16.1	1 855	16.1	Upper Oxford township	2 095	45.1	743	45.6
Boalsburg CDP (part)	3 578	16.0	1 382	16.4	Upper Uwchlan township	6 850	12.1	2 167	11.6
Howard borough	699	47.9	295	45.8	Uwchlan township	16 576	11.7	6 030	11.7
Howard township	924	42.5	375	40.8	Lionville-Marchwood CDP	6 298	11.3	2 645	11.7
Huston township	1 311	46.6	547	46.8	Valley township	5 116	11.2	1 974	11.0
Julian CDP	152	56.6	61	47.5	Wallace township	3 240	24.1	1 045	24.7
Liberty township	1 830	44.5	825	46.5	Warwick township	2 556	23.6	1 033	23.9
Blanchard CDP	621	47.3	255	48.6	West Bradford township	10 775	13.2	3 464	13.4
Monument CDP	133	35.3	55	41.8	West Brandywine township	7 153	11.9	2 610	11.8
Marion township	978	48.3	339	47.2	West Cain township	7 054	12.3	2 458	12.0
Miles township	1 573	41.8	693	47.3	West Chester borough	17 861	13.7	6 541	14.2
Madisonburg CDP	135	40.7	56	46.4	West Fallowfield township	2 485	23.3	858	23.7
Rebersburg CDP	492	45.5	190	47.4	West Goshen township	20 495	13.7	7 703	13.3
Milesburg borough	1 187	48.5	462	47.3	West Goshen CDP	8 472	11.9	3 376	11.5
Millheim borough	749	45.7	333	47.1	West Grove borough	2 652	22.1	889	21.3
Patton township	11 420	12.2	4 974	12.0	West Marlborough township	859	45.1	375	44.5
Park Forest Village CDP (part)	3 950	12.2	1 553	12.0	West Nantmeal township	2 031	47.9	745	48.6
Penn township	1 044	46.1	533	46.3	West Nottingham township	2 634	21.8	1 007	21.8
Coburn CDP	145	44.8	62	41.9	West Pikeland township	3 551	16.2	1 240	16.7
Philipsburg borough	3 056	16.3	1 527	16.1	West Sadsbury township	2 444	46.4	818	45.8
Port Matilda borough	638	41.7	274	46.7	Westtown township	10 352	13.5	3 795	13.6
Potter township	3 339	12.2	1 467	12.1	West Vincent township	3 170	23.8	1 121	23.8
Rush township	3 466	15.8	1 687	16.2	West Whiteland township	16 499	11.7	6 748	11.7
North Philipsburg CDP	697	14.1	285	16.1	Exton CDP	4 267	11.5	2 128	11.1
Sandy Ridge CDP	340	12.6	140	14.3	Willistown township	10 011	15.0	3 932	15.0
Snow Shoe borough	771	51.4	305	47.5	Paoli CDP (part)	2 880	15.3	1 256	15.4
Snow Shoe township	1 760	48.6	858	45.0					
Clarence CDP	577	49.7	246	47.2	Clarion County	41 765	40.7	19 426	42.1
South Philipsburg borough	438	50.9	183	50.8	Ashland township	1 081	48.1	434	49.3
Spring township	6 117	11.5	2 559	11.5	Beaver township	1 753	49.8	793	49.3
Pleasant Gap CDP (part)	1 604	13.6	746	12.1	Brady township	62	51.6	29	44.8
State College borough	38 420	13.0	12 488	14.0	Callensburg borough	224	54.5	100	48.0
Taylor township	741	46.0	333	48.0	Clarion borough	6 185	13.3	2 192	12.3
Union township	1 200	47.9	506	47.2	Clarion township	3 273	15.5	1 599	16.3
Unionville borough	313	52.1	127	49.6	East Brady borough	1 038	48.9	542	49.8
Walker township	3 299	23.9	1 257	24.5	Elk township	1 519	46.0	627	49.1
Zion CDP	2 054	23.3	759	24.1	Emlenton borough (part)	10	30.0	4	25.0
Worth township	835	50.2	350	49.7	Farmington township	1 986	48.0	1 750	48.5
					Foxburg borough	275	50.9	116	49.1
Chester County	433 501	15.6	163 773	15.6	Hawthorn borough	587	49.1	220	49.5
Atglen borough	1 217	47.3	429	47.3	Highland township	633	49.8	365	49.0
Avondale borough	1 108	41.9	361	44.3	Knox borough	1 176	48.6	570	49.5
Birmingham township	4 221	16.1	1 413	15.7	Knox township	1 045	48.1	443	48.5
Cain township	11 916	11.4	4 535	11.2	Licking township	479	54.5	235	50.2
Thorndale CDP	3 561	10.7	1 418	10.6	Limestone township	1 773	48.6	725	49.5
Charlestown township	4 051	14.7	1 397	15.0	Madison township	1 442	49.0	628	48.7
Coatesville city	10 838	14.8	4 360	14.7	Millcreek township	415	44.8	496	48.8
Downingtown borough	7 589	15.7	3 197	15.3	Monroe township	1 587	49.5	648	48.3
East Bradford township	9 405	11.7	3 150	11.4	New Bethlehem borough	1 057	46.6	575	49.4
East Brandywine township	5 822	11.6	2 035	11.5	Paint township	1 778	44.5	758	48.9
East Cain township	2 857	23.9	1 276	23.7	Perry township	1 064	51.0	539	48.8
East Coventry township	4 586	15.1	1 684	15.4	Piney township	516	41.3	162	51.8
East Fallowfield township	5 157	11.5	1 860	11.3	Porter township	1 466	48.6	603	48.1
East Goshen township	16 824	13.6	7 496	13.6	Redbank township	1 502	50.9	615	48.6
East Marlborough township	6 317	11.4	2 188	11.6	Richland township	553	49.5	279	50.5
East Nantmeal township	1 787	42.4	587	46.5	Rimersburg borough	1 051	48.9	472	50.0
East Nottingham township	5 516	10.9	1 837	10.8	St. Petersburg borough	405	51.6	168	49.4
East Pikeland township	6 551	11.1	2 604	11.1	Salem township	852	49.5	349	48.1
Easttown township	10 270	13.3	3 862	13.2	Shippensburg borough	505	46.3	226	47.8
Devon-Berwyn CDP	5 067	10.9	2 035	10.9	Sligo borough	728	50.3	300	47.7
East Vincent township	5 493	11.7	1 960	11.3	Strattanville borough	542	45.0	254	48.4
East Whiteland township	9 333	13.0	3 460	13.1	Toby township	1 166	50.9	501	48.9
Elk township	1 485	46.5	527	46.7	Washington township	2 037	48.3	1 109	48.2
Elverson borough	959	48.7	460	47.4					
Franklin township	3 850	15.1	1 237	14.6	Clearfield County	83 382	27.2	37 855	27.5
Highland township	1 125	47.6	459	46.6	Beccaria township	1 835	49.2	873	48.7
Honey Brook borough	1 287	44.3	500	44.8	Bell township	825	41.1	452	44.7
Honey Brook township	6 278	10.9	2 134	11.4	Bigler township	1 368	47.1	647	46.2
Kennett township	6 451	11.5	2 526	11.6	Bloom township	412	45.1	220	45.0
Kennett Square borough	5 273	15.4	1 967	14.8	Boggs township	1 837	50.5	791	47.5
London Britain township	2 797	23.3	979	23.0	Bradford township	3 314	25.5	1 296	25.2
Londonderry township	1 632	44.2	539	46.9	Brady township	2 010	47.2	825	47.3
London Grove township	5 265	14.0	1 698	14.1	Brisbin borough	413	51.8	181	50.8
Lower Oxford township	4 319	18.2	1 018	22.3	Burnside borough	283	45.9	115	46.1
Malvern borough	3 059	15.3	1 419	15.3	Burnside township	1 128	43.8	530	45.5
Modena borough	610	48.4	211	45.5	Chest township	547	50.1	252	49.6
New Garden township	9 083	9.9	2 831	10.0	Chester Hill borough	918	49.3	434	47.9
Toughkenamon CDP	1 375	8.3	384	8.6	Clearfield borough	6 631	14.8	3 326	15.5
Newlin township	1 150	43.0	446	41.9	Coalport borough	490	46.5	260	49.6
New London township	4 583	15.8	1 390	16.3	Cooper township	2 731	25.3	1 211	25.0
North Coventry township	7 381	15.9	3 114	16.1	Covington township	621	47.0	431	46.9
Kenilworth CDP	1 576	15.8	711	16.2	Curwensville borough	2 650	12.0	1 254	11.5
South Pottstown CDP	2 135	17.0	1 046	16.2	Decatur township	2 974	11.4	1 316	11.5
Oxford borough	4 315	11.0	1 825	11.2	DuBois city	8 123	13.3	3 956	12.9
Parkesburg borough	3 373	17.1	1 321	16.4	Falls Creek borough (part)	44	50.0	18	50.0
Penn township	2 812	14.7	1 093	14.5	Ferguson township	410	49.0	200	48.0
Pennsbury township	3 500	14.4	1 438	14.6	Girard township	674	49.7	496	48.4
Phoenixville borough	14 788	13.5	6 793	13.9	Glenn Hope borough	149	49.7	59	47.5

Table 65. Percent of Population and Housing Units in Sample: 2000—Con.

[Data based on a sample (except Tables 65-68). For information on confidentiality protection, coverage, sampling error, and nonsampling error, see Appendix G. For location of definitions, see "How to Use This Census Report"]

State County County Subdivision Place	Population		Housing units		State County County Subdivision Place	Population		Housing units	
	100-percent count	Percent in sample	100-percent count	Percent in sample		100-percent count	Percent in sample	100-percent count	Percent in sample
Clearfield County—Con.					Columbia County—Con.				
Goshen township	496	51.6	331	43.5	Locust township—Con.				
Graham township	1 236	49.0	549	47.7	Numidia CDP	254	48.4	113	46.9
Grampian borough	441	44.7	177	45.2	Slabtown CDP	105	44.8	65	46.2
Greenwood township	424	47.9	214	46.7	Madison township	1 590	46.4	644	48.3
Gulich township	1 275	47.4	616	46.6	Jerseytown CDP	150	35.3	55	47.3
Houtzdale borough	941	44.6	432	44.2	Main township	1 289	46.2	490	49.8
Huston township	1 468	48.9	985	39.5	Mainville CDP	83	34.9	38	44.7
Irvona borough	680	49.3	258	47.3	Mifflin township	2 251	23.3	953	24.2
Jordan township	543	51.0	259	47.1	Mifflinville CDP	1 213	23.0	534	23.8
Karthus township	811	36.6	359	47.9	Millville borough	991	44.3	408	47.5
Knox township	705	46.0	356	46.3	Montour township	1 437	47.3	612	48.9
Lawrence township	7 712	16.6	3 401	15.8	Rupert CDP	174	49.4	77	48.1
Hyde CDP	1 491	14.8	697	14.1	Mount Pleasant township	1 459	47.9	561	49.0
Plymptonville CDP	1 040	16.9	495	16.2	North Centre township	2 009	49.9	792	47.2
Lumber City borough	86	54.7	40	50.0	Orange township	1 148	47.0	532	47.6
Mahaffey borough	402	46.5	157	45.9	Orangeville borough	500	37.4	158	48.7
Morris township	3 063	12.8	1 296	12.6	Pine township	1 092	50.6	483	47.2
Newburg borough	81	38.3	52	42.3	Roaring Creek township	495	49.5	279	39.4
New Washington borough	89	37.1	43	44.2	Scott township	4 768	15.8	2 090	16.8
Osceola Mills borough	1 249	46.9	581	45.8	Almedia CDP (part)	760	15.1	346	16.8
Penn township	1 326	47.3	568	46.3	Espy CDP	1 428	15.5	690	17.0
Pike township	2 309	24.0	930	24.1	Lightstreet CDP	881	15.0	430	15.8
Pine township	77	48.1	117	40.2	South Centre township	1 972	25.1	865	25.2
Ramey borough	525	44.0	222	49.1	Almedia CDP (part)	296	22.3	134	21.6
Sandy township	11 556	12.6	5 028	12.9	Lime Ridge CDP	951	25.6	431	26.0
Sandy CDP	1 687	15.5	687	15.6	Stillwater borough	194	45.4	96	42.7
Treasure Lake CDP	4 507	9.7	2 178	10.9	Sugarloaf township	885	46.9	779	31.5
Troutville borough	224	46.4	86	47.7	Jamison City CDP	102	52.9	96	33.3
Union township	918	48.5	476	46.0	Crawford County	90 366	35.7	42 416	37.1
Wallaceton borough	350	48.0	134	48.5	Athens township	775	45.3	326	48.5
Westover borough	458	46.5	182	49.5	Beaver township	903	49.6	376	47.9
Woodward township	3 550	32.8	863	47.7	Bloomfield township	2 051	48.5	1 467	48.5
Clinton County	37 914	33.5	18 166	36.0	Canadohta Lake CDP	572	47.7	882	48.3
Allison township	198	50.0	81	49.4	Lincolnton CDP	112	55.4	40	50.0
Avis borough	1 492	49.7	652	48.5	Riceville CDP	82	47.6	32	50.0
Bald Eagle township	1 898	44.9	870	46.6	Blooming Valley borough	378	53.4	156	48.1
Beech Creek borough	717	47.7	315	47.3	Cambridge township	1 486	49.4	701	48.6
Beech Creek township	1 010	46.9	653	48.5	Cambridge Springs borough	2 363	34.7	761	48.9
Castanea township	1 233	48.6	531	47.5	Centerville borough	247	54.3	109	50.5
Castanea CDP	1 189	48.8	512	47.9	Cochranon borough	1 148	47.6	506	47.8
Chapman township	993	46.8	774	46.5	Conneaut township	1 550	47.8	791	48.0
Colebrook township	179	40.8	92	44.6	Pymatuning North CDP (part)	176	47.7	189	48.7
Crawford township	848	49.8	365	48.8	Conneaut Lake borough	708	44.1	370	47.6
Dunnstable township	945	45.0	381	45.7	Conneautville borough	848	48.1	377	49.3
East Keating township	24	62.5	145	49.0	Cussewago township	1 597	47.3	644	49.1
Flemington borough	1 319	46.2	609	47.6	East Fairfield township	848	49.9	418	49.5
Gallagher township	340	49.1	328	48.5	East Fallowfield township	1 434	50.1	467	45.6
Greene township	1 464	47.7	647	48.7	Atlantic CDP	43	41.9	15	33.3
Grujan township	52	36.5	144	47.9	East Mead township	1 485	47.6	608	48.2
Lamar township	2 450	24.4	967	24.2	Fairfield township	1 104	49.8	570	48.2
Leidy township	229	48.0	759	49.1	Greenwood township	1 487	50.8	609	49.3
Lock Haven city	9 149	13.0	3 565	12.6	Geneva CDP	115	56.5	50	56.0
Logan township	773	49.7	338	49.4	Hayfield township	3 092	49.9	1 249	49.3
Loganton borough	435	48.0	176	48.3	Hydetown borough	605	50.7	264	48.9
Mill Hall borough	1 568	46.7	710	47.2	Linesville borough	1 155	51.2	501	49.5
Noyes township	419	43.4	368	48.1	Meadville city	13 685	13.1	5 985	13.0
Pine Creek township	3 184	17.1	1 379	16.6	North Shenango township	1 387	44.6	1 728	48.6
Porter township	1 419	47.1	615	48.6	Pymatuning Central CDP (part)	1 120	43.8	1 502	48.6
Renovo borough	1 318	48.0	727	48.1	Oil Creek township	1 880	46.8	844	46.3
South Renovo borough	557	43.8	261	46.4	Pine township	531	42.4	397	47.4
Wayne township	1 363	46.4	496	48.8	Pymatuning North CDP (part)	149	38.9	205	47.3
West Keating township	42	52.4	168	48.2	Randolph township	1 838	50.4	720	48.9
Woodward township	2 296	24.2	1 050	24.6	Guys Mills CDP	133	45.9	34	50.0
Dunnstown CDP	1 365	24.2	595	24.5	Richmond township	1 379	48.7	577	48.2
Columbia County	64 151	29.4	27 733	29.8	Rockdale township	1 343	45.3	576	47.2
Ashland borough (part)	-	-	-	(X)	Rome township	1 745	45.6	618	47.7
Beaver township	885	49.4	437	42.1	Sadsbury township	2 941	47.9	2 177	47.2
Benton borough	955	47.5	436	47.2	Conneaut Lakeshore CDP (part)	1 784	47.4	1 669	46.6
Benton township	1 216	46.5	547	46.3	Saegertown borough	1 071	41.8	378	49.2
Berwick borough	10 774	11.8	4 992	12.3	South Shenango township	2 047	49.1	1 709	49.3
Bloomsburg town	12 375	12.2	4 399	13.9	Pymatuning Central CDP (part)	1 096	48.8	1 211	49.1
Briar Creek borough	651	47.2	280	49.6	Pymatuning South CDP (part)	205	50.7	181	49.2
Briar Creek township	3 061	17.6	1 351	16.4	Sparta township	1 740	45.9	559	47.9
Foundryville CDP	265	15.1	107	15.9	Spartansburg borough	333	45.0	140	50.0
Catawissa borough	1 589	47.3	762	46.5	Spring township	1 571	47.8	657	48.1
Catawissa township	944	46.3	402	45.8	Springboro borough	491	48.1	208	49.5
Centralia borough	21	14.3	16	37.5	Steuben township	908	45.6	413	46.2
Cleveland township	1 004	45.9	477	43.0	Sumnerhill township	1 350	44.2	518	47.9
Conyngam township	792	46.1	377	48.5	Summit township	2 172	48.8	1 333	47.2
Aristes CDP	230	42.2	118	48.3	Conneaut Lakeshore CDP (part)	718	46.7	656	45.9
Locustdale CDP	70	51.4	32	50.0	Harmansburg CDP	356	49.7	157	47.8
Wilburton Number One CDP	248	50.4	116	49.1	Titusville city	6 146	17.3	2 742	17.9
Wilburton Number Two CDP	77	44.2	42	40.5	Townville borough	306	42.5	125	47.2
Fishing Creek township	1 393	48.0	711	44.7	Troy township	1 339	49.4	559	48.7
Jonestown CDP	34	41.2	47	23.4	Union township	1 049	46.8	454	47.8
Franklin township	597	49.6	267	45.3	Venango borough	288	53.1	112	49.1
Greenwood township	1 932	50.9	783	49.0	Venango township	956	47.7	407	47.7
Eyers Grove CDP	86	58.1	34	50.0	Vernon township	5 499	24.8	2 599	24.9
Iola CDP	129	47.3	66	51.5	Fredericksburg CDP	1 140	25.4	553	24.4
Rohrsburg CDP	164	50.0	59	49.2	Wayne township	1 558	48.2	664	46.4
Hemlock township	1 874	48.6	747	48.3	West Fallowfield township	659	52.4	311	48.9
Buckhorn CDP	176	37.5	63	44.4	Adamsville CDP	117	44.4	54	46.3
Fernville CDP	488	47.3	209	47.8	Hartstown CDP	246	56.1	111	51.4
Jackson township	598	47.5	309	45.3	West Mead township	5 227	12.0	2 184	11.9
Waller CDP	55	49.1	33	48.5	West Shenango township	541	52.3	288	49.3
Locust township	1 410	46.2	698	45.6					

Table 65. Percent of Population and Housing Units in Sample: 2000—Con.

[Data based on a sample (except Tables 65-68). For information on confidentiality protection, coverage, sampling error, and nonsampling error, see Appendix G. For location of definitions, see "How to Use This Census Report"]

State County County Subdivision Place	Population		Housing units		State County County Subdivision Place	Population		Housing units	
	100-percent count	Percent in sample	100-percent count	Percent in sample		100-percent count	Percent in sample	100-percent count	Percent in sample
Crawford County—Con.					Delaware County	550 864	14.5	216 978	14.7
West Shenango township—Con.					Aidan borough	4 313	15.0	1 817	15.2
Pymatuning South CDP (part)	262	53.4	161	47.8	Aston township	16 203	13.8	5 978	13.9
Woodcock borough	146	50.0	57	49.1	Village Green-Green Ridge CDP	8 279	13.3	3 218	13.5
Woodcock township	2 976	16.2	1 107	16.4	Bethel township	6 421	16.0	2 017	15.9
Cumberland County	213 674	15.1	86 951	15.0	Brookhaven borough	7 985	12.9	3 595	13.0
Camp Hill borough	7 636	15.8	3 529	16.0	Chadds Ford township	3 170	16.3	1 338	15.4
Carlisle borough	17 970	13.5	8 032	13.0	Chester city	36 854	14.4	14 976	14.6
Cooke township	117	48.7	67	35.8	Chester township	4 604	15.1	1 754	15.8
Dickinson township	4 702	12.3	1 834	12.3	Chester Township CDP	4 604	15.1	1 754	15.8
East Pennsboro township	18 254	12.1	7 804	12.0	Chester Heights borough	2 481	22.7	1 117	23.1
Enola CDP	5 627	12.2	2 514	11.9	Clifton Heights borough	6 779	11.2	2 883	11.3
Hampden township	24 135	12.4	9 990	12.0	Collingdale borough	8 664	15.3	3 404	15.2
Hopewell township	2 096	45.7	706	45.9	Colwyn borough	2 453	20.1	954	21.3
Lemoyne borough	3 995	16.0	2 027	15.9	Concord township	9 933	13.4	3 551	13.7
Lower Allen township	17 437	11.0	6 520	12.7	Darby borough	10 299	14.1	3 999	14.5
Lower Allen CDP	6 619	13.5	3 131	13.5	Darby township	9 622	16.0	3 868	15.5
Lower Frankford township	1 823	23.6	707	22.8	Darby Township CDP	9 622	16.0	3 868	15.5
Lower Merion township	1 620	48.5	616	47.9	East Lansdowne borough	2 586	22.2	1 012	22.9
Mechanics borough	9 042	11.9	4 169	11.8	Eddystone borough	2 442	21.8	1 035	21.6
Middlesex township	6 669	12.5	2 392	12.1	Edgmont township	3 918	14.9	1 515	15.4
Schlusser CDP (part)	219	11.9	91	12.1	Folcroft borough	6 978	15.8	2 629	15.3
Monroe township	5 530	12.5	2 165	12.0	Glenolden borough	7 476	15.6	3 198	15.3
Mount Holly Springs borough	1 925	22.6	926	22.9	Haverford township	48 498	15.2	18 378	15.4
Newburg borough	372	42.5	148	45.3	Ardmore CDP (part)	5 221	12.5	2 105	12.5
New Cumberland borough	7 349	16.1	3 417	16.0	Lansdowne borough	11 044	14.5	4 999	13.5
Newville borough	1 367	44.5	620	48.2	Lower Chichester township	3 591	15.4	1 356	14.5
North Middleton township	10 197	11.8	4 213	11.9	Linwood CDP	3 374	15.6	1 275	14.4
Schlusser CDP (part)	4 531	11.9	1 948	12.0	Marcus Hook borough	2 314	23.6	1 025	21.5
North Newton township	2 169	48.5	784	48.7	Marple township	23 737	14.3	8 797	14.6
Penn township	2 807	25.0	996	24.5	Broomall CDP	11 046	14.6	4 339	15.0
Shippensburg borough (part)	4 467	11.5	2 093	11.8	Media borough	5 533	15.2	2 966	15.8
Shippensburg township	4 504	18.3	938	22.2	Middletown township	16 064	15.2	5 641	15.7
Shiremanstown borough	1 521	24.9	742	24.1	Lima CDP	3 225	15.0	1 003	16.1
Silver Spring township	10 592	12.2	4 185	11.9	Millbourne borough	943	43.3	420	41.7
New Kingstown CDP	539	13.0	243	11.5	Morton borough	2 715	15.3	1 209	16.3
Southampton township	4 787	12.8	1 748	12.8	Nether Providence township	13 456	13.8	5 125	14.0
South Middleton township	12 939	12.1	5 302	12.0	Nether Providence Township CDP	13 456	13.8	5 125	14.0
Boiling Springs CDP	2 769	11.8	1 070	11.8	Newtown township	11 700	15.9	4 690	16.1
South Newton township	1 290	45.1	480	46.7	Nonwood borough	5 985	15.9	2 363	15.7
Upper Allen township	15 338	12.5	5 198	11.9	Parkside borough	2 267	23.0	918	23.7
Upper Frankford township	1 807	49.8	719	47.4	Prospect Park borough	6 594	11.7	2 683	11.5
Upper Merion township	1 347	49.7	469	47.1	Radnor township	30 878	12.8	10 731	13.8
West Pennsboro township	5 263	12.2	2 016	12.3	Radnor Township CDP	30 878	12.8	10 731	13.8
Plainfield CDP	376	10.6	162	10.5	Ridley township	30 791	12.0	12 544	12.3
Wormleysburg borough	2 607	11.9	1 399	11.8	Folsom CDP	8 072	11.6	3 235	11.8
Dauphin County	251 798	15.8	111 133	15.8	Woodyln CDP	10 036	10.9	4 132	11.2
Berrysburg borough	354	44.1	152	48.7	Ridley Park borough	7 196	16.0	3 167	14.9
Conewago township	2 847	25.0	1 069	24.8	Rose Valley borough	944	45.6	351	47.6
Dauphin borough	773	45.3	337	43.9	Rutledge borough	860	47.3	305	46.9
Derry township	21 273	13.5	9 481	13.6	Sharon Hill borough	5 468	11.9	2 246	11.6
Hershey CDP	12 771	13.7	5 887	13.8	Springfield township	23 677	14.4	8 800	14.6
East Hanover township	5 322	15.7	2 043	15.9	Springfield CDP	23 677	14.4	8 800	14.6
Elizabethville borough	1 344	45.5	617	46.0	Swarthmore borough	6 170	12.3	2 064	11.7
Gratz borough	676	46.4	331	49.5	Thornbury township	7 093	10.0	1 387	15.0
Halifax borough	875	47.9	419	47.0	Tinicum township	4 353	16.4	1 876	15.3
Halifax township	3 329	12.7	1 327	12.2	Tinicum Township CDP	4 353	16.4	1 876	15.3
Harrisburg city	48 950	13.6	24 314	13.7	Trainer borough	1 901	19.6	797	19.1
Highspire borough	2 720	16.8	1 373	16.2	Upland borough	2 977	14.8	1 216	15.5
Hummelstown borough	4 360	11.9	1 953	12.0	Upper Chichester township	16 842	13.8	6 705	13.6
Jackson township	1 728	47.5	679	48.6	Boothwyn CDP	5 206	12.1	2 126	13.0
Jefferson township	327	52.6	146	50.0	Upper Darby township	81 821	13.9	34 322	14.1
Londonderry township	5 224	11.6	2 095	11.9	Drexel Hill CDP	29 364	14.4	12 328	14.7
Lower Paxton township	44 424	12.5	19 606	12.2	Upper Providence township	10 509	16.3	4 299	15.9
Colonial Park CDP	13 259	12.1	6 484	11.7	Upper Providence Township CDP	10 509	16.3	4 299	15.9
Linglestown CDP	6 414	12.7	2 587	12.3	Yeadon borough	11 762	12.4	4 958	12.4
Paxtonia CDP	5 254	12.0	2 188	12.1	Elk County	35 112	21.1	18 115	25.0
Progress CDP (part)	2 102	12.2	1 023	11.9	Benezette township	227	48.5	867	46.3
Lower Swatara township	8 149	12.8	3 124	12.3	Fox township	3 734	12.2	1 569	12.4
Lykens borough	1 937	24.1	925	24.6	Highland township	509	50.3	569	45.2
Lykens township	1 095	46.7	371	47.2	Horton township	1 574	48.9	768	49.0
Middle Paxton township	4 823	11.6	1 988	11.5	Jay township	2 094	47.0	1 195	47.6
Middletown borough	9 242	13.9	4 387	13.3	Johnsonburg borough	3 003	14.6	1 435	15.7
Mifflin township	662	48.9	231	51.1	Jones township	1 721	49.7	1 175	47.9
Millersburg borough	2 562	16.0	1 315	16.5	Millstone township	95	34.7	403	45.4
Paxtang borough	1 570	49.1	703	48.4	Ridgway borough	4 591	13.0	2 089	12.2
Penbrook borough	3 044	14.8	1 398	15.4	Ridgway township	2 802	24.8	1 237	24.7
Pillow borough	304	52.6	139	49.6	St. Marys city	14 502	14.5	6 092	14.5
Reed township	182	46.7	79	48.1	Spring Creek township	260	43.1	634	44.3
Royalton borough	963	46.1	415	46.0	Erie County	280 843	17.0	114 322	16.9
Rush township	180	45.6	75	49.3	Albion borough	1 607	50.1	695	48.9
South Hanover township	4 793	15.7	1 772	16.1	Amity township	1 140	48.1	408	47.8
Steelton borough	5 858	16.4	2 533	15.9	Concord township	1 361	49.2	536	48.3
Susquehanna township	21 895	12.6	9 593	13.2	Conneaut township	3 908	32.4	771	47.1
Progress CDP (part)	7 545	13.7	3 546	13.9	Corry city	6 834	12.8	2 868	12.3
Swatara township	22 611	13.6	9 068	13.4	Cranesville borough	600	48.5	221	47.5
Bressler-Enhaut-Oberlin CDP	2 809	12.4	1 206	12.4	Edinboro borough	6 950	9.5	2 242	9.8
Lawnton CDP	3 787	12.1	1 630	12.0	Elgin borough	236	49.6	88	51.1
Rutherford CDP	3 859	11.9	1 675	11.8	Elk Creek township	1 800	48.4	700	46.9
Upper Paxton township	3 930	16.1	1 528	16.0	Erie city	103 717	14.8	44 971	15.0
Washington township	2 047	24.8	787	24.7	Fairview township	10 140	16.1	3 711	16.1
Wayne township	1 184	49.5	426	49.1	Avonia CDP	1 331	15.8	540	16.3
West Hanover township	6 505	11.6	2 584	12.3	Franklin township	1 609	49.0	569	47.3
Skyline View CDP	2 307	11.5	890	12.8	Girard borough	3 164	11.2	1 269	11.4
Wiconisco township	1 168	46.9	530	46.6	Girard township	5 133	12.3	2 073	11.9
Williams township	1 135	47.7	504	48.8	Greene township	4 768	16.0	1 784	16.1
Williamstown borough	1 433	48.2	716	49.4	Greenfield township	1 909	49.2	699	48.2

Table 65. Percent of Population and Housing Units in Sample: 2000—Con.

[Data based on a sample (except Tables 65-68). For information on confidentiality protection, coverage, sampling error, and nonsampling error, see Appendix G. For location of definitions, see "How to Use This Census Report"]

State County County Subdivision Place	Population		Housing units		State County County Subdivision Place	Population		Housing units	
	100-percent count	Percent in sample	100-percent count	Percent in sample		100-percent count	Percent in sample	100-percent count	Percent in sample
Erie County—Con.					Franklin County—Con.				
Harborcreek township	15 178	16.6	5 645	16.3	Greene township	12 284	11.6	5 309	11.3
Northwest Harborcreek CDP	8 658	16.3	3 294	16.4	Fayetteville CDP (part)	893	13.5	381	12.3
Lake City borough	2 811	23.6	1 076	23.0	Guilford CDP (part)	115	12.2	45	11.1
Lawrence Park township	4 048	15.3	1 626	16.1	Guilford township	13 100	11.7	5 130	11.6
Lawrence Park CDP	4 048	15.3	1 626	16.1	Fayetteville CDP (part)	1 881	11.6	766	11.4
LeBoeuf township	1 680	48.3	630	48.9	Guilford CDP (part)	1 720	11.3	706	11.8
McKean borough	389	43.2	161	44.1	Hamilton township	8 949	12.4	3 612	12.0
McKean township	4 619	15.1	1 714	15.3	Letterkenny township	2 074	45.2	829	43.5
Millcreek township	52 129	13.7	22 369	13.7	Lurgan township	2 014	47.5	749	45.4
Mill Village borough	412	46.6	162	46.9	Mercersburg borough	1 540	45.0	770	44.7
North East borough	4 601	16.9	1 795	16.3	Metal township	1 721	43.1	782	40.4
North East township	7 702	13.9	2 691	14.0	Mont Alto borough	1 357	48.8	576	46.9
Platea borough	474	52.1	184	51.6	Montgomery township	4 949	11.1	1 849	10.9
Springfield township	3 378	15.4	1 462	14.6	Orstown borough	231	41.6	85	41.2
Summit township	5 529	11.2	2 212	11.6	Peters township	4 251	11.5	1 718	10.9
Union township	1 663	49.4	631	48.5	Quincy township	5 846	11.7	1 917	11.7
Union City borough	3 463	16.5	1 422	16.5	St. Thomas township	5 775	10.9	2 292	11.3
Venango township	2 277	24.4	821	24.6	Shippensburg borough (part)	1 119	12.3	509	11.2
Washington township	4 526	12.5	1 720	12.7	Southampton township	6 138	12.7	2 359	12.2
Waterford borough	1 449	44.0	590	43.6	Warren township	334	45.5	148	41.9
Waterford township	3 878	11.8	1 447	12.6	Washington township	11 559	12.0	4 840	11.9
Wattsburg borough	378	44.2	166	47.6	Rouzerville CDP	862	13.1	388	11.9
Wayne township	1 766	52.0	681	49.9	Wayne Heights CDP	1 805	11.2	801	11.6
Wesleyville borough	3 617	15.0	1 512	15.6	Waynesboro borough	9 614	15.1	4 633	14.5
Fayette County	148 644	16.6	66 490	16.4	Fulton County	14 261	47.0	6 790	47.7
Belle Vernon borough	1 211	11.9	716	10.1	Ayr township	1 982	47.1	911	47.6
Brownsville borough	2 804	10.2	1 550	9.9	Belfast township	1 341	48.2	600	48.2
Brownsville township	769	39.8	362	39.8	Bethel township	1 420	48.1	644	48.1
Bullskin township	7 782	11.2	3 206	10.7	Brush Creek township	730	45.6	394	48.5
Connellsville city	9 146	10.8	4 434	10.7	Dublin township	1 277	44.6	592	46.3
Connellsville township	2 483	11.5	1 093	11.3	Licking Creek township	1 532	46.3	724	48.3
Dawson borough	451	39.7	205	41.0	McConnellsburg borough	1 073	46.9	551	47.9
Dunbar borough	1 219	20.3	576	21.4	Taylor township	1 237	45.1	568	46.8
Dunbar township	7 562	13.7	3 152	13.3	Thompson township	998	47.4	441	49.2
Everson borough	842	35.2	385	38.4	Todd township	1 488	48.8	735	45.7
Fairchance borough	2 174	9.9	932	10.1	Union township	634	47.5	326	49.1
Fayette City borough	714	51.1	321	48.6	Valley-Hi borough	20	60.0	29	48.3
Franklin township	2 628	44.4	1 072	44.7	Wells township	529	47.4	275	48.0
Georges township	6 752	12.7	2 749	12.8	Greene County	40 672	27.5	16 678	28.4
German township	5 595	11.2	2 333	11.2	Aleppo township	597	47.2	282	46.5
Henry Clay township	1 984	43.7	1 306	38.7	Carmichaels borough	556	49.8	255	46.7
Jefferson township	2 259	48.4	900	47.9	Center township	1 393	49.0	566	48.1
Grindstone-Rowes Run CDP (part)	334	45.8	148	47.3	Clarksville borough	234	45.7	90	46.7
Lower Tyrone township	1 171	44.2	480	41.9	Cumberland township	6 564	11.6	2 893	12.1
Luzerne township	4 683	11.4	2 043	11.6	Fairdale CDP	1 955	11.8	926	11.9
Hiller CDP	1 234	10.6	567	10.6	Nemacolin CDP	1 034	11.1	451	11.8
Markleysburg borough	282	40.1	105	45.7	Dunkard township	2 358	23.7	1 073	24.2
Masontown borough	3 611	10.4	1 701	10.2	Franklin township	7 694	13.6	2 291	12.3
Menallen township	4 644	14.8	1 964	15.3	Morrisville CDP	1 443	12.3	680	12.5
New Salem-Buffington CDP	808	14.0	362	15.7	Freeport township	302	51.0	142	49.3
Newell borough	551	47.7	232	47.4	Gilmore township	295	49.2	153	49.7
Nicholson township	1 989	44.1	777	45.3	Gray township	236	45.3	105	50.5
North Union township	14 140	13.8	6 234	13.7	Greene township	445	45.2	203	45.3
East Uniontown CDP (part)	2 463	9.9	1 119	10.7	Greensboro borough	295	48.1	140	46.4
Hopwood CDP (part)	651	9.4	312	11.2	Jackson township	516	47.9	228	49.1
Oliver CDP	2 925	14.3	1 375	14.7	Jefferson borough	337	47.2	147	46.9
Ohiopyle borough	77	46.8	44	43.2	Jefferson township	2 528	22.2	1 087	23.4
Perry township	2 786	22.4	1 245	22.2	Monongahela township	1 714	46.0	726	45.9
Perryopolis borough	1 764	49.4	831	48.7	Morgan township	2 600	22.7	1 117	23.7
Point Marion borough	1 333	22.3	682	23.2	Morris township	1 040	43.7	375	48.3
Redstone township	6 397	12.0	2 943	12.1	Perry township	1 720	48.7	771	48.6
Grindstone-Rowes Run CDP (part)	807	15.0	382	15.4	Rices Landing borough	443	53.5	190	50.0
Republic CDP	1 396	11.2	714	11.2	Richhill township	1 062	48.9	518	46.3
Saltlick township	3 715	11.5	1 743	11.9	Springhill township	476	47.9	224	48.7
Seven Springs borough (part)	1	100.0	2	50.0	Washington township	1 106	47.6	435	48.7
Smithfield borough	854	46.7	384	46.6	Wayne township	1 223	50.0	536	47.8
South Connellsville borough	2 281	9.2	948	8.8	Waynesburg borough	4 184	14.2	1 811	14.5
South Union township	11 337	11.2	4 795	11.4	Whiteley township	754	48.3	320	48.8
East Uniontown CDP (part)	297	13.8	152	12.5	Huntingdon County	45 586	36.5	21 058	39.0
Hopwood CDP (part)	1 355	15.6	620	15.2	Alexandria borough	401	42.6	160	47.5
Leith-Hatfield CDP	2 820	9.5	1 143	9.7	Barree township	460	44.1	247	48.2
Springfield township	3 111	23.5	1 283	23.1	Birmingham borough	91	44.0	44	52.3
Springhill township	2 974	23.8	1 270	23.2	Brady township	1 035	50.8	440	49.8
Stewart township	743	43.2	338	46.7	Broad Top City borough	384	49.7	178	47.2
Uniontown city	12 422	9.4	6 320	8.8	Carbon township	428	51.9	201	51.7
Upper Tyrone township	2 244	21.8	902	21.8	Cass township	1 062	49.3	622	46.6
Vanderbilt borough	553	43.8	234	47.0	Cassville borough	152	44.7	69	44.9
Washington township	4 461	10.2	1 948	10.0	Clay township	920	46.1	494	49.4
Lynnwood-Pricedale CDP (part)	967	7.8	435	8.5	Coalmont borough	128	57.0	55	50.9
Wharton township	4 145	11.7	1 750	12.1	Cromwell township	1 632	43.4	873	47.8
Forest County	4 946	42.5	8 701	47.7	Dublin township	1 280	48.8	607	47.9
Barnett township	349	47.0	780	47.6	Dudley borough	192	45.8	89	47.2
Green township	397	35.3	1 183	46.3	Franklin township	447	48.1	238	47.1
Harmony township	511	45.4	892	47.3	Henderson township	972	43.5	562	45.6
Hickory township	525	46.9	1 017	47.5	Hopewell township	587	47.4	384	45.6
Howe township	417	18.0	677	47.3	Huntingdon borough	6 918	12.9	2 817	11.8
Jenks township	1 261	43.8	1 623	47.8	Jackson township	882	46.6	675	48.9
Kingsley township	261	54.0	1 294	49.2	Juniata township	553	37.6	351	37.6
Tionesta borough	615	46.3	337	49.6	Lincoln township	319	40.8	265	38.5
Tionesta township	610	44.1	898	47.3	Logan township	703	48.9	315	47.0
Franklin County	129 313	15.6	53 803	15.6	Mapleton borough	473	47.1	201	48.8
Antrim township	12 504	12.1	4 598	12.0	Marklesburg borough	216	37.0	138	36.2
Chambersburg borough	17 862	14.5	8 305	15.4	Mill Creek borough	351	51.6	139	48.2
Fannett township	2 370	42.4	1 045	43.6	Miller township	514	42.2	239	46.0
Greencastle borough	3 722	16.4	1 748	16.6	Morris township	416	46.9	158	48.7

Table 65. Percent of Population and Housing Units in Sample: 2000—Con.

[Data based on a sample (except Tables 65-68). For information on confidentiality protection, coverage, sampling error, and nonsampling error, see Appendix G. For location of definitions, see "How to Use This Census Report"]

State County County Subdivision Place	Population		Housing units		State County County Subdivision Place	Population		Housing units	
	100-percent count	Percent in sample	100-percent count	Percent in sample		100-percent count	Percent in sample	100-percent count	Percent in sample
Huntingdon County—Con.					Jefferson County—Con.				
Mount Union borough	2 504	15.0	1 288	15.0	Rose township	1 232	47.7	529	48.2
Oneida township	1 129	47.4	511	48.1	Snyder township	2 432	25.5	1 063	24.4
Orbisonia borough	425	47.5	217	49.3	Summerville borough	525	47.2	241	47.3
Penn township	1 054	42.1	666	44.0	Sykesville borough	1 246	49.4	604	48.8
Petersburg borough	455	45.9	193	46.1	Timblin borough	151	44.4	72	47.2
Porter township	1 917	46.9	870	47.9	Union township	816	46.9	401	48.6
Rockhill Furnace borough	414	50.2	186	47.3	Warsaw township	1 346	48.0	746	47.7
Saltillo borough	343	50.1	152	49.3	Washington township	1 931	45.5	823	47.4
Shade Gap borough	97	44.3	43	48.8	Winslow township	2 591	23.4	1 114	24.8
Shirley township	2 526	24.3	1 272	24.4	Worthville borough	85	55.3	35	51.4
Shirleysburg borough	140	46.4	64	46.9	Young township	1 800	46.7	756	47.5
Smithfield township	4 466	25.9	637	47.4					
Springfield township	612	50.7	413	46.7	Juniata County	22 821	34.8	10 031	36.1
Spruce Creek township	263	50.6	146	47.3	Beale township	726	46.3	328	46.0
Tell township	648	44.3	343	47.2	Delaware township	1 464	47.7	642	47.5
Three Springs borough	445	53.9	217	50.2	Fayette township	3 252	11.6	1 372	12.4
Todd township	1 004	44.0	572	48.6	McAlisterville CDP	765	9.5	366	11.2
Union township	1 005	46.9	638	44.8	Fermanagh township	2 544	23.6	1 098	23.0
Walker township	1 747	44.7	735	45.2	Greenwood township	548	46.2	223	46.6
Warriors Mark township	1 635	49.0	664	48.8	Lack township	750	43.1	570	47.4
West township	528	48.5	287	48.4	East Rutherford CDP (part)	23	60.9	9	55.6
Wood township	713	48.7	383	48.3	Mifflin borough	627	35.9	260	38.8
					Mifflintown borough	861	46.3	395	45.1
Indiana County	89 605	26.5	37 250	26.9	Milford township	1 758	41.1	747	42.0
Armagh borough	131	46.6	59	47.5	Monroe township	2 042	43.5	765	45.8
Armstrong township	3 090	24.3	1 232	24.8	Richfield CDP	459	42.3	177	46.3
Jacksonville CDP (part)	34	29.4	15	26.7	Port Royal borough	977	42.7	434	44.5
Banks township	997	47.6	456	47.8	Spruce Hill township	724	39.2	335	42.4
Black Lick township	1 317	49.1	540	48.0	Susquehanna township	1 261	40.8	444	44.4
Jacksonville CDP (part)	82	48.8	46	47.8	Thompsontown borough	711	44.0	371	46.6
Blairsville borough	3 607	16.2	1 830	15.0	Turbett township	819	48.1	403	44.4
Brush Valley township	1 881	48.3	801	46.3	Tuscarora township	1 159	48.7	647	47.9
Buffington township	1 275	47.1	517	48.4	East Rutherford CDP (part)	162	45.1	79	45.6
Burrell township	3 746	24.1	1 632	24.5	Walker township	2 598	24.2	997	22.8
Black Lick CDP	1 438	23.7	597	24.5	Mexico CDP	279	28.0	116	25.0
Canoe township	1 670	44.3	690	48.1					
Rossiter CDP	790	38.5	282	48.6	Lackawanna County	213 295	17.7	95 362	17.9
Center township	4 876	17.9	2 132	18.4	Abington township	1 616	46.5	625	43.0
Lucerne Mines CDP	951	18.2	427	17.8	Archbald borough	6 220	11.6	2 594	11.4
Cherryhill township	2 842	23.5	1 099	24.2	Benton township	1 881	46.5	1 035	48.3
Cherry Tree borough	443	45.1	157	49.7	Blakely borough	7 027	11.1	3 010	11.5
Clymer borough	1 547	24.8	734	24.4	Carbondale city	9 804	15.1	4 527	14.8
Conemaugh township	2 437	23.4	1 023	24.1	Carbondale township	1 008	46.9	433	44.6
Creekside borough	323	46.1	153	47.7	Clarks Green borough	1 630	43.4	629	44.7
East Mahoning township	1 196	49.4	473	48.2	Clarks Summit borough	5 126	11.8	2 273	11.5
East Wheatfield township	2 607	23.4	1 115	25.0	Clifton township	1 139	44.5	1 047	48.7
Ernest borough	501	49.9	221	49.8	Covington township	1 994	43.2	838	41.6
Glen Campbell borough	306	43.8	125	49.6	Dalton borough	1 294	45.7	519	46.6
Grant township	696	48.7	347	46.7	Dickson City borough	6 205	15.6	2 913	14.9
Green township	3 995	15.9	1 577	16.8	Dunmore borough	14 018	14.8	6 528	14.7
Commodore CDP	337	18.1	147	18.4	Elmhurst township	838	38.9	274	45.3
Dicksonville CDP (part)	431	16.2	186	17.7	Fell township	2 331	22.4	1 031	23.0
Homer City borough	1 844	50.2	869	50.2	Glenburn township	1 212	46.8	503	44.9
Indiana borough	14 895	12.0	5 096	13.0	Glenburn CDP	1 212	46.8	503	44.9
Marion Center borough	451	49.9	191	49.2	Greenfield township	1 990	43.5	983	43.9
Montgomery township	1 706	49.5	701	49.2	Jefferson township	3 592	11.2	1 529	11.5
North Mahoning township	1 383	45.3	522	46.6	Mount Cobb CDP (part)	2 116	11.7	884	12.1
Pine township	2 140	24.5	894	24.5	Jermyn borough	2 287	23.6	1 012	23.1
Heilwood CDP	786	24.8	326	25.2	Jessup borough	4 718	10.4	2 073	10.3
Plumville borough	342	43.9	145	47.6	La Plume township	603	44.4	264	47.3
Rayne township	3 292	23.9	1 318	24.8	Madison township	2 542	22.3	985	23.5
Dicksonville CDP (part)	19	10.5	9	22.2	Mount Cobb CDP (part)	24	25.0	9	22.2
Saltsburg borough	955	45.4	445	44.7	Mayfield borough	1 756	22.6	795	23.4
Shelocta borough	127	52.0	55	50.9	Moosic borough	5 575	12.0	2 206	12.3
Smicksburg borough	49	53.1	28	50.0	Moscow borough	1 883	47.5	714	47.3
South Mahoning township	1 852	49.9	677	50.4	Newton township	2 699	22.6	961	23.3
Washington township	1 805	46.3	714	47.6	North Abington township	782	40.9	275	44.0
West Mahoning township	1 128	46.5	357	45.7	Old Forge borough	8 798	12.8	3 981	12.7
West Wheatfield township	2 375	50.0	967	49.2	Olyphant borough	4 978	11.7	2 381	11.5
White township	14 034	14.3	6 553	13.8	Ransom township	1 429	42.8	579	43.0
Chevy Chase Heights CDP	1 511	15.6	805	14.0	Roaring Brook township	1 637	48.3	656	47.3
Young township	1 744	46.6	805	47.6	Scott township	4 931	11.7	2 123	11.7
Jacksonville CDP (part)	559	44.2	270	48.1	Scranton city	76 415	15.0	35 336	15.2
					South Abington township	8 638	12.2	3 062	12.0
Jefferson County	45 932	33.2	22 104	34.1	Spring Brook township	2 367	26.2	985	25.4
Barnett township	272	41.5	378	47.1	Taylor borough	6 475	10.6	2 872	10.5
Beaver township	544	50.4	234	47.9	Thornhurst township	798	47.0	561	50.3
Bell township	2 029	24.0	874	23.7	Throop borough	4 010	15.8	1 813	15.2
Big Run borough	686	49.3	307	47.6	Vandling borough	738	51.2	315	50.2
Brockway borough	2 182	24.7	994	24.3	West Abington township	311	42.4	122	41.0
Brookville borough	4 230	15.4	1 976	15.6					
Clover township	474	47.5	216	49.5	Lancaster County	470 658	15.1	179 990	14.9
Corsica borough	354	50.6	157	49.0	Adamstown borough (part)	1 201	48.5	532	46.6
Eldred township	1 277	44.6	873	47.9	Akron borough	4 046	16.6	1 687	15.9
Falls Creek borough (part)	939	48.1	427	48.0	Bart township	3 003	24.9	836	23.4
Gaskill township	671	45.8	327	48.0	Brecknock township	6 699	12.9	2 161	12.1
Heath township	160	37.5	707	35.4	Caernarvon township	4 278	16.2	1 303	15.9
Henderson township	1 727	47.5	604	45.7	Christiana borough	1 124	44.5	391	46.3
Knox township	1 056	48.8	501	48.3	Clay township	5 173	12.2	1 801	12.0
McCalmont township	1 068	45.5	462	48.5	Colerain township	3 261	24.4	989	23.7
Oliver township	1 129	50.1	518	47.3	Columbia borough	10 311	15.6	4 595	15.8
Perry township	1 289	46.9	557	47.9	Conestoga township	3 749	15.7	1 409	15.0
Pine Creek township	1 369	39.7	477	48.0	Conoy township	3 067	23.3	1 130	24.2
Polk township	294	44.6	389	48.3	Denver borough	3 332	15.3	1 298	15.9
Porter township	282	40.4	137	46.0	Drumore township	2 243	45.7	819	44.1
Punxsutawney borough	6 271	15.8	3 042	16.4	Earl township	6 183	11.6	2 126	12.3
Reynoldsville borough	2 710	15.1	1 233	15.9	East Cocalico township	9 954	14.2	3 557	13.9
Ringgold township	764	47.0	330	46.7	Reamstown CDP	3 498	15.4	1 194	14.9

Table 65. Percent of Population and Housing Units in Sample: 2000—Con.

[Data based on a sample (except Tables 65-68). For information on confidentiality protection, coverage, sampling error, and nonsampling error, see Appendix G. For location of definitions, see "How to Use This Census Report"]

State County County Subdivision Place	Population		Housing units		State County County Subdivision Place	Population		Housing units	
	100-percent count	Percent in sample	100-percent count	Percent in sample		100-percent count	Percent in sample	100-percent count	Percent in sample
Lancaster County—Con.					Lebanon County—Con.				
East Donegal township	5 405	12.3	2 010	12.2	Cold Spring township	49	30.6	25	24.0
Maytown CDP	2 604	12.1	962	12.0	Fort Indiantown Gap CDP (part)	-	(X)	-	(X)
East Drumore township	3 535	22.0	1 079	23.7	Cornwall borough	3 486	22.5	1 261	23.9
East Earl township	5 723	12.7	1 795	11.9	East Hanover township	2 858	25.1	1 091	24.0
East Hempfield township	21 399	12.3	8 761	12.1	Fort Indiantown Gap CDP (part)	27	29.6	12	25.0
Salunga-Landisville CDP (part)	2 969	12.2	1 160	12.2	Heidelberg township	3 832	18.6	1 389	17.0
East Lampeter township	13 556	14.3	5 611	14.2	Schaefferstown CDP	984	15.8	386	16.3
Leacock-Leola-Bareville CDP (part)	-	(X)	-	(X)	Jackson township	6 338	12.3	2 478	12.6
East Petersburg borough	4 450	16.3	1 766	16.0	Jonestown borough	1 028	50.1	418	48.8
Eden township	1 856	47.4	606	48.5	Lebanon city	24 461	13.0	11 220	13.1
Elizabeth township	3 833	13.0	1 334	12.4	Millcreek township	2 921	24.6	1 090	25.1
Brickerville CDP	1 287	12.4	438	12.1	Newmanstown CDP	1 536	25.1	635	25.2
Elizabethtown borough	11 887	13.3	4 483	13.6	Mount Gretna borough	242	40.1	205	48.3
Ephrata borough	13 213	14.0	5 672	14.0	Myerstown borough	3 171	16.2	1 339	16.5
Ephrata township	8 026	12.8	2 747	12.6	North Annville township	2 279	25.4	861	24.4
Fulton township	2 826	23.4	1 043	22.4	North Cornwall township	6 403	16.1	2 604	16.1
Lancaster city	56 348	14.2	23 024	14.4	Pleasant Hill CDP (part)	2 245	16.3	955	16.0
Lancaster township	13 944	13.9	6 094	14.2	North Lebanon township	10 629	11.8	4 234	12.0
Leacock township	4 878	14.6	1 476	15.5	Avon CDP (part)	237	11.0	118	10.2
Litzitz borough	9 029	14.2	3 827	14.1	Pleasant Hill CDP (part)	8	-	6	-
Little Britain township	3 514	23.5	1 156	23.5	Sand Hill CDP	2 345	11.5	917	11.7
Manheim borough	4 784	12.5	2 075	12.3	North Londonderry township	6 771	12.2	2 782	12.2
Manheim township	33 697	13.1	13 434	12.8	Palmyra borough	7 096	12.0	3 363	12.1
Manor township	16 498	14.7	6 710	14.3	Richland borough	1 508	48.4	602	49.2
Marietta borough	2 689	23.7	1 168	23.8	South Annville township	2 946	25.2	1 129	24.6
Martic township	4 990	15.6	1 789	15.1	Timber Hills CDP (part)	-	(X)	-	(X)
Millersville borough	7 774	14.4	2 469	15.1	South Lebanon township	8 383	15.9	3 030	16.3
Mount Joy borough	6 765	12.4	2 957	12.1	Avon CDP (part)	2 619	14.9	798	15.9
Mount Joy township	7 944	12.5	2 947	12.4	Lebanon South CDP	2 145	15.7	974	16.1
Rheems CDP (part)	53	11.3	23	13.0	South Londonderry township	5 458	12.7	2 138	12.6
Mountville borough	2 444	21.9	1 041	23.7	Campbelltown CDP	2 415	12.3	939	12.6
New Holland borough	5 092	16.1	2 159	15.8	Timber Hills CDP (part)	329	12.8	166	12.7
Paradise township	4 698	24.3	1 600	24.1	Swatara township	3 941	11.7	1 487	11.5
Paradise CDP	1 028	23.3	386	24.9	Union township	2 590	23.4	1 105	23.7
Penn township	7 312	12.3	2 671	11.8	Fort Indiantown Gap CDP (part)	58	20.7	25	24.0
Pequea township	4 358	15.7	1 626	15.9	West Cornwall township	1 909	22.8	944	24.3
Willow Street CDP (part)	1 102	15.8	423	15.8	Mount Gretna Heights CDP	360	23.1	292	24.7
Providence township	6 651	11.4	2 486	11.5	Quentin CDP	529	24.2	235	25.1
Quarryville borough	1 994	24.0	864	24.3	Timber Hills CDP (part)	-	(X)	-	(X)
Rapho township	8 578	16.1	3 185	16.0	West Lebanon township	836	46.4	346	47.4
Sadsbury township	3 025	23.2	899	23.1	Pleasant Hill CDP (part)	48	43.8	21	47.6
Salisbury township	10 012	16.0	3 112	15.7					
Gap CDP	1 611	17.4	597	16.6	Lehigh County	312 090	13.8	128 910	13.9
Strasburg borough	2 800	24.9	1 135	24.2	Alburtis borough	2 117	44.5	799	44.6
Strasburg township	4 021	12.3	1 295	11.8	Allentown city	106 632	12.5	45 960	12.8
Terre Hill borough	1 237	47.4	454	47.1	Bethlehem city (part)	19 029	13.9	8 542	14.7
Upper Leacock township	8 229	15.6	2 854	15.9	Catasauqua borough	6 588	12.4	2 747	11.8
Leacock-Leola-Bareville CDP (part)	5 661	16.1	2 132	15.9	Coopersburg borough	2 582	23.6	1 050	23.4
Warwick township	15 475	12.6	5 707	12.4	Coplay borough	3 387	16.3	1 484	15.4
Rothsville CDP	3 017	13.2	1 060	12.5	Emmaus borough	11 313	11.7	5 186	11.9
West Cocalico township	6 967	12.5	2 383	12.0	Fountain Hill borough	4 614	12.2	2 029	12.0
West Donegal township	6 539	12.8	2 560	12.5	Hanover township	1 913	23.1	937	22.9
Rheems CDP (part)	1 504	13.6	498	12.2	Heidelberg township	3 279	11.3	1 234	12.1
West Earl township	6 766	12.5	2 283	12.4	Lower Macungie township	19 220	13.1	7 405	13.1
Leacock-Leola-Bareville CDP (part)	964	12.3	374	11.8	Ancient Oaks CDP	3 161	12.3	1 125	12.1
West Hempfield township	15 128	13.9	5 542	13.8	Lower Millford township	3 617	16.5	1 308	16.1
Salunga-Landisville CDP (part)	1 802	12.2	620	12.1	Lowhill township	1 869	49.5	703	48.8
West Lampeter township	13 145	13.0	5 467	12.8	Lynn township	3 849	11.6	1 453	11.3
Willow Street CDP (part)	6 156	12.6	2 900	12.1	Macungie borough	3 039	15.5	1 418	16.1
					North Whitehall township	14 731	12.2	5 473	11.9
Lawrence County	94 643	22.5	39 635	22.3	Schnecksville CDP	1 989	13.1	738	12.6
Bessemer borough	1 172	49.6	496	49.6	Salisbury township	13 498	14.5	5 281	14.4
Ellport borough	1 148	51.1	501	48.3	Statington borough	4 434	16.1	1 867	16.4
Ellwood City borough (part)	7 956	16.8	3 679	16.4	South Whitehall township	18 028	15.4	7 154	16.0
Enon Valley borough	387	50.6	149	47.7	Upper Macungie township	13 895	13.6	5 335	13.6
Hickory township	2 356	24.5	982	24.4	Upper Millford township	6 889	12.6	2 576	11.8
Little Beaver township	1 310	52.3	502	49.4	Upper Saucon township	11 939	13.8	4 117	13.5
Mahoning township	3 447	16.4	1 436	16.2	Washington township	6 588	12.1	2 594	12.1
Neshannock township	9 216	12.2	3 978	12.1	Weisenberg township	4 144	12.2	1 514	12.1
New Castle Northwest CDP	1 535	11.5	731	12.0	Whitehall township	24 896	14.0	10 744	13.9
New Beaver borough	1 677	49.6	696	49.0	Fullerton CDP	14 268	13.8	6 484	14.1
New Castle city	26 309	14.6	11 709	14.7	Hokendauqua CDP	3 411	13.0	1 444	12.4
New Wilmington borough	2 452	32.0	611	47.5					
North Beaver township	4 022	17.1	1 580	16.8	Luzerne County	319 250	18.1	144 686	18.1
Perry township	1 930	50.0	772	50.0	Ashley borough	2 866	16.3	1 386	16.1
Plain Grove township	854	49.9	351	48.7	Avoca borough	2 851	22.8	1 267	22.9
Pulaski township	3 658	16.0	1 358	16.3	Bear Creek township	2 580	21.8	1 216	21.7
Scott township	2 235	24.1	895	25.0	Bear Creek Village borough	284	48.6	134	48.5
Shenango township	7 633	14.6	2 996	14.0	Black Creek township	2 132	24.4	965	24.7
Slippery Rock township	3 179	48.4	1 285	48.5	Buck township	396	50.5	252	43.7
S.N.P.J. borough	-	(X)	-	(X)	Butler township	7 166	11.7	2 747	12.1
South New Castle borough	808	47.9	326	49.4	Conyngham borough	1 958	23.8	817	24.2
Taylor township	1 198	45.1	506	48.4	Conyngham township	1 385	46.5	691	47.8
Union township	5 103	14.8	2 227	15.2	Courtdale borough	791	49.8	328	48.2
Oakland CDP	1 516	16.2	656	16.0	Dallas borough	2 557	23.5	1 094	23.0
Oakwood CDP	2 249	14.1	978	15.2	Dallas township	8 179	12.4	3 125	11.7
Volant borough	113	64	64	48.4	Back Mountain CDP (part)	8 179	12.4	3 125	11.7
Wampum borough	678	50.0	310	50.3	Dennison township	908	47.0	492	44.7
Washington township	714	46.4	289	48.1	Dorrance township	2 109	47.0	816	47.5
Wayne township	2 328	25.2	946	24.6	Mountain Top CDP (part)	2 109	47.0	816	47.5
Wilmington township	2 760	49.3	991	49.3	Duport borough	2 719	17.4	1 354	16.0
					Duryea borough	4 634	12.5	2 151	12.3
Lebanon County	120 327	16.5	49 320	16.6	Edwardsville borough	4 984	12.3	2 587	11.8
Annvile township	4 518	14.9	1 556	15.4	Exeter borough	5 955	12.2	2 641	12.4
Annvile CDP	4 518	14.9	1 556	15.4	Exeter township	2 557	24.1	1 038	23.3
Bethel township	4 526	17.2	1 710	16.7	Back Mountain CDP (part)	-	(X)	-	(X)
Fredericksburg CDP	987	15.6	407	16.5	Fairmount township	1 226	41.5	598	37.8
Cleona borough	2 148	23.6	913	24.8	Fairview township	3 995	15.6	1 502	15.7

Table 65. Percent of Population and Housing Units in Sample: 2000—Con.

[Data based on a sample (except Tables 65-68). For information on confidentiality protection, coverage, sampling error, and nonsampling error, see Appendix G. For location of definitions, see "How to Use This Census Report"]

State County County Subdivision Place	Population		Housing units		State County County Subdivision Place	Population		Housing units	
	100-percent count	Percent in sample	100-percent count	Percent in sample		100-percent count	Percent in sample	100-percent count	Percent in sample
Luzerne County—Con.					Lycoming County—Con.				
Fairview township—Con.					Mill Creek township	572	45.3	238	47.1
Mountain Top CDP (part)	3 995	15.6	1 502	15.7	Montgomery borough	1 695	49.6	680	48.2
Forty Fort borough	4 579	12.0	2 098	11.9	Montoursville borough	4 777	11.4	2 169	11.9
Foster township	3 323	13.9	1 657	15.6	Moreland township	1 036	51.0	391	48.6
Franklin township	1 601	47.8	679	46.1	Muncy borough	2 663	15.1	1 233	15.7
Back Mountain CDP (part)	1 601	47.8	679	46.1	Muncy township	1 059	48.9	437	48.7
Freeland borough	3 643	15.2	1 847	15.4	Muncy Creek township	3 487	15.5	1 453	49.2
Hanover township	11 488	14.2	5 338	14.1	Nippenose township	729	49.7	296	45.6
Harveys Lake borough	2 888	24.1	1 735	23.3	Old Lycoming township	5 508	12.7	2 369	12.0
Hazle township	9 000	14.4	4 002	15.1	Garden View CDP	2 679	12.4	1 269	11.9
Hazleton city	23 329	14.2	11 556	14.3	Penn township	900	49.3	420	47.9
Hollenback township	1 243	45.8	466	48.3	Piatt township	1 259	45.5	511	46.8
Hughestown borough	1 541	47.0	659	48.0	Picture Rocks borough	693	46.0	288	48.6
Hunlock township	2 568	22.5	988	21.7	Pine township	329	49.5	397	47.4
Huntington township	2 104	44.3	893	44.0	Plunketts Creek township	771	50.5	501	46.7
Jackson township	4 453	19.2	1 004	21.7	Porter township	1 633	49.6	662	48.0
Back Mountain CDP (part)	4 453	19.2	1 004	21.7	Salladasburg borough	260	50.0	113	47.8
Jeddo borough	144	6.9	66	10.6	Shrewsbury township	433	46.7	252	46.4
Jenkins township	4 584	11.7	1 843	11.9	South Williamsport borough	6 412	12.4	2 884	11.7
Kingston borough	13 855	15.2	6 555	15.3	Susquehanna township	993	44.3	431	43.6
Kingston township	7 145	11.8	2 923	11.4	Upper Fairfield township	1 854	45.4	736	45.1
Back Mountain CDP (part)	7 145	11.8	2 923	11.4	Washington township	1 613	49.5	639	48.0
Lafin borough	1 502	48.4	632	47.0	Watson township	550	47.6	285	48.8
Lake township	2 110	47.5	865	47.2	Williamsport city	30 706	13.0	13 524	13.5
Back Mountain CDP (part)	2 106	47.6	863	47.2	Wolf township	2 707	48.8	1 102	49.0
Larksville borough	4 694	16.4	1 939	16.0	Woodward township	2 397	46.0	1 010	46.6
Laurel Run borough	723	43.2	292	45.2					
Lehman township	3 206	21.4	1 403	22.0	McKean County	45 936	28.8	21 644	31.2
Back Mountain CDP (part)	3 206	21.4	1 403	22.0	Annin township	835	49.9	399	48.6
Luzerne borough	2 952	15.7	1 520	15.9	Bradford city	9 175	16.3	4 371	16.4
Nanticoke city	10 955	15.6	5 487	15.7	Bradford township	4 816	15.2	1 851	16.2
Nescosceck borough	1 528	46.1	729	46.5	Ceres township	1 003	50.6	475	48.8
Nescosceck township	1 096	48.0	459	46.2	Corydon township	301	43.5	242	49.6
New Columbus borough	215	41.9	96	42.7	Eldred borough	858	47.6	405	48.6
Newport township	5 006	12.6	2 166	12.1	Eldred township	1 696	47.9	783	48.5
Glen Lyon CDP	1 881	11.6	1 089	12.1	Foster township	4 566	16.6	1 947	16.6
Nuangola borough	671	48.7	370	44.6	Hamilton township	637	48.0	623	47.8
Penn Lake Park borough	269	48.0	222	46.4	Hamlin township	819	47.1	617	48.8
Pittston city	8 104	15.4	3 902	15.2	Kane borough	4 126	16.3	1 993	16.2
Pittston township	3 450	15.8	1 437	15.5	Keating township	3 087	24.6	1 293	25.1
Plains township	10 906	13.1	5 007	12.9	Lafayette township	2 337	27.3	673	48.4
Plymouth borough	6 507	15.9	3 260	15.5	Lewis Run borough	577	49.0	287	49.8
Plymouth township	2 097	22.9	899	21.7	Liberty township	1 726	49.1	898	49.1
Back Mountain CDP (part)	-	(X)	-	(X)	Mount Jewett borough	1 070	46.3	504	50.2
Pringle borough	991	48.5	459	46.8	Norwich township	633	55.9	587	50.3
Rice township	2 460	24.6	950	24.0	Otto township	1 738	49.8	742	49.2
Mountain Top CDP (part)	2 460	24.6	950	24.0	Port Allegany borough	2 355	25.0	992	24.9
Ross township	2 742	22.4	1 258	21.3	Sergeant township	176	57.4	329	50.5
Salem township	4 269	17.2	1 924	15.7	Smethport borough	1 684	49.2	739	50.1
East Berwick CDP	1 998	16.2	878	15.8	Wetmore township	1 721	50.2	894	48.7
Shickshinny borough	959	44.3	478	44.4					
Stocum township	1 112	46.9	435	47.8	Mercer County	120 293	22.8	49 859	22.6
Mountain Top CDP (part)	1 112	46.9	435	47.8	Clark borough	633	48.5	233	49.4
Sugarloaf township	3 652	21.1	1 302	23.8	Coolspring township	2 287	21.6	927	21.3
Sugar Notch borough	1 023	49.9	459	48.6	Deer Creek township	465	52.5	177	47.5
Swoyersville borough	5 157	12.2	2 356	11.8	Delaware township	2 159	24.0	842	24.8
Union township	2 100	21.6	857	22.9	East Lackawannock township	1 701	45.0	599	46.7
Warrior Run borough	624	47.3	285	49.5	Fairview township	1 036	47.8	354	47.7
West Hazleton borough	3 542	14.5	1 834	15.2	Farrell city	6 050	14.6	2 752	14.9
West Pittston borough	5 072	11.6	2 381	12.1	Findley township	2 305	31.9	564	47.0
West Wyoming borough	2 833	15.5	1 240	16.4	Fredonia borough	652	40.6	272	40.8
White Haven borough	1 182	47.1	515	48.7	French Creek township	764	47.6	309	46.0
Wilkes-Barre city	43 123	15.0	20 294	15.4	Greene township	1 153	48.0	484	48.6
Wilkes-Barre township	3 235	15.2	1 572	15.5	Greenville borough	6 380	15.1	2 723	15.1
Wilkes-Barre Township CDP	3 235	15.2	1 572	15.5	Grove City borough	8 024	15.5	2 745	15.9
Wright township	5 593	12.1	2 071	12.6	Hempfield township	4 004	16.1	1 646	15.8
Mountain Top CDP (part)	5 593	12.1	2 071	12.6	Hermitage city	16 157	13.5	7 104	13.3
Wyoming borough	3 221	15.9	1 580	15.9	Jackson township	1 206	45.9	514	45.3
Yatesville borough	649	45.6	241	49.0	Jackson Center borough	221	46.6	85	47.1
					Jamestown borough	636	29.4	297	30.0
Lycoming County	120 044	27.7	52 464	28.1	Jefferson township	2 416	23.5	993	24.0
Anthony township	904	49.2	319	49.2	Lackawannock township	2 561	26.1	952	25.0
Armstrong township	717	46.2	334	46.7	Lake township	706	47.5	246	50.0
Bastress township	574	53.7	201	49.3	Liberty township	1 276	44.4	514	44.2
Brady township	494	50.6	186	47.8	Mercer borough	2 391	22.2	1 086	22.8
Brown township	111	40.5	353	41.1	Mill Creek township	639	50.9	265	49.4
Cascade township	419	47.0	245	47.8	New Lebanon borough	205	44.4	94	44.7
Clinton township	3 947	28.7	948	48.5	New Vernon township	524	53.6	218	50.9
Cogan House township	974	47.4	451	47.5	Otter Creek township	611	48.6	246	48.4
Cummings township	355	46.2	400	44.8	Perry township	1 471	49.6	627	47.5
Dubois town borough	1 280	46.9	558	47.5	Pine township	4 493	12.0	1 619	12.0
Eldred township	2 178	48.3	798	48.0	Pymatuning township	3 782	11.8	1 632	11.4
Fairfield township	2 659	47.5	1 100	46.9	Salem township	769	48.6	313	45.7
Franklin township	915	48.2	396	47.5	Sandy Creek township	848	52.0	350	50.0
Gamble township	854	49.5	382	49.0	Sandy Lake borough	743	44.4	330	44.2
Hepburn township	2 836	47.8	1 138	48.0	Sandy Lake township	1 248	49.0	515	48.9
Hughesville borough	2 220	23.7	1 029	23.7	Sharon city	16 328	15.0	7 388	15.4
Jackson township	414	41.5	192	46.4	Sharpsville borough	4 500	16.8	2 016	16.3
Jersey Shore borough	4 482	12.9	1 904	12.7	Sheakleyville borough	164	51.8	71	52.1
Jordan township	878	46.9	407	47.7	Shenango township	4 037	12.1	1 693	12.0
Lewis township	1 139	44.6	572	47.2	South Pymatuning township	2 857	25.2	1 168	24.6
Limestone township	2 136	48.0	732	49.2	Springfield township	1 172	46.7	771	45.0
Loyalsock township	10 876	13.4	4 687	13.5	Stoneboro borough	1 904	45.5	517	46.6
Lycoming township	1 606	47.1	658	43.5	Sugar Grove township	909	46.9	377	47.7
McHenry township	145	35.9	514	48.8	West Middlesex borough	929	44.0	398	43.5
McIntyre township	539	51.2	278	47.1	West Salem township	3 565	12.6	1 441	11.6
McNett township	211	44.1	191	43.5	Wheatland borough	748	49.6	379	48.5
Mifflin township	1 145	48.5	470	47.2					

Table 65. Percent of Population and Housing Units in Sample: 2000—Con.

[Data based on a sample (except Tables 65-68). For information on confidentiality protection, coverage, sampling error, and nonsampling error, see Appendix G. For location of definitions, see "How to Use This Census Report"]

State County County Subdivision Place	Population		Housing units		State County County Subdivision Place	Population		Housing units	
	100-percent count	Percent in sample	100-percent count	Percent in sample		100-percent count	Percent in sample	100-percent count	Percent in sample
Mercer County—Con.					Montgomery County—Con.				
Wilmington township	1 105	47.4	392	47.2	Lower Providence township—Con.				
Wolf Creek township	729	48.3	292	45.9	Trooper CDP	6 061	16.6	2 107	16.1
Worth township	830	45.7	329	46.8	Lower Salford township	12 893	11.5	4 531	11.5
Mifflin County	46 486	21.0	20 745	20.5	Harleysville CDP (part)	8 181	11.7	2 912	11.6
Armagh township	3 988	16.1	1 956	14.6	Marlborough township	3 104	24.7	1 222	24.4
Milroy CDP	1 386	17.0	614	15.1	Montgomery township	22 025	11.9	8 053	12.0
Bratton township	1 259	50.4	605	47.9	Montgomeryville CDP	12 031	12.1	4 158	12.0
Brown township	3 852	14.6	1 523	14.8	Narberth borough	4 233	14.9	1 981	15.1
Reedsville CDP	858	15.2	346	15.3	New Hanover township	7 369	11.8	2 615	12.1
Burnham borough	2 144	24.5	983	24.5	Norristown borough	31 282	13.2	13 531	13.5
Decatur township	3 021	23.5	1 237	23.2	North Wales borough	3 342	15.8	1 330	15.6
Derry township	7 256	11.7	3 161	12.1	Pennsburg borough	2 732	22.4	1 078	22.5
Highland Park CDP	1 446	13.8	624	12.5	Perkiomen township	7 093	12.3	2 556	11.9
Yeagertown CDP	1 035	12.9	449	12.7	Plymouth township	16 045	16.6	6 703	16.2
Granville township	4 895	12.2	2 110	12.9	Plymouth Meeting CDP (part)	3 883	16.3	1 660	16.3
Juniata Terrace borough	502	48.8	233	49.4	Pottstown borough	21 859	13.8	9 973	13.7
Kistler borough	344	46.8	141	49.6	Red Hill borough	2 196	21.7	944	22.8
Lewistown borough	8 998	14.0	4 515	14.0	Rockledge borough	2 577	23.3	1 091	23.1
McVeytown borough	405	46.7	182	48.4	Royersford borough	4 246	15.2	2 039	15.4
Menno township	1 763	51.6	551	48.5	Salford township	2 363	22.6	821	23.1
Newton Hamilton borough	272	48.9	114	47.4	Schwenksville borough	1 693	39.3	662	43.4
Oliver township	2 060	46.2	962	46.3	Skippack township	6 516	11.7	2 477	11.9
Union township	3 313	23.7	1 242	24.0	Evansburg CDP (part)	345	11.3	139	12.9
Bellefonte CDP	1 386	24.9	589	24.8	Skippack CDP	2 889	11.8	1 152	12.3
Wayne township	2 414	25.1	1 230	23.7	Souderton borough	6 730	15.2	2 720	15.6
Monroe County	138 687	16.3	67 581	15.7	Springfield township	19 533	15.1	7 631	15.5
Barrett township	3 880	12.2	2 164	11.4	Flourtown CDP (part)	4 245	15.9	1 597	15.7
Mountainhome CDP	1 169	13.3	566	12.5	Oreland CDP (part)	3 878	15.5	1 533	16.0
Chestnut Hill township	14 418	11.5	5 593	11.4	Wyndmoor CDP	5 601	14.5	2 191	15.2
Brodheadville CDP	1 637	11.0	667	12.0	Telford borough (part)	2 469	15.7	962	16.1
Coolbaugh township	15 205	10.1	9 376	10.3	Towamencin township	17 597	14.2	7 355	13.8
Delaware Water Gap borough	744	43.7	362	42.0	Kulpsville CDP	8 005	14.7	3 020	13.8
East Stroudsburg borough	9 888	13.8	3 331	15.2	Trappe borough	3 210	15.7	1 351	15.6
Eldred township	2 665	46.8	1 069	47.1	Upper Dublin township	25 878	42.0	9 344	15.8
Hamilton township	8 235	16.0	3 299	16.2	Fort Washington CDP	3 680	16.6	1 173	16.0
Jackson township	5 979	45.2	2 744	45.8	Maple Glen CDP (part)	3 104	15.0	1 105	15.4
Middle Smithfield township	11 495	11.0	6 021	11.1	Oreland CDP (part)	1 631	16.4	582	16.3
Mount Pocono borough	2 742	21.9	1 239	22.3	Upper Frederick township	3 141	22.7	1 088	23.1
Paradise township	2 671	43.4	1 306	42.7	Upper Gwynedd township	14 243	16.1	5 496	15.8
Pocono township	9 607	11.2	4 250	11.1	Upper Hanover township	4 885	16.0	1 764	15.8
Polk township	6 533	11.1	2 824	11.4	Upper Merion township	26 863	15.7	12 151	15.7
Price township	2 649	43.7	1 270	42.8	King of Prussia CDP	18 511	15.8	8 705	15.7
Ross township	5 435	21.8	1 974	22.2	Upper Moreland township	24 993	14.0	10 403	14.1
Smithfield township	5 672	15.9	3 028	15.3	Willow Grove CDP (part)	12 956	14.3	5 325	14.4
Stroud township	13 978	11.9	5 935	11.3	Upper Pottsgrove township	4 102	16.7	1 459	16.0
Arlington Heights CDP	5 132	12.8	2 131	12.1	Halfway House CDP	1 823	14.9	662	15.9
Stroudsburg borough	5 756	11.2	2 630	11.2	Upper Providence township	15 398	15.2	5 545	15.8
Tobyhanna township	6 152	9.3	6 199	10.3	Upper Salford township	3 024	22.8	1 074	22.1
Pocono Pines CDP	1 013	10.4	1 864	11.4	West Conshohocken borough	1 446	47.0	633	45.2
Tunkhannock township	4 983	20.0	2 967	15.7	West Norriton township	14 901	12.7	6 890	12.6
Montgomery County	750 097	14.6	297 434	14.7	West Norriton CDP	14 901	12.7	6 890	12.6
Abington township	56 103	14.9	22 367	15.0	West Pottsgrove township	3 815	15.0	1 606	14.6
Glenside CDP (part)	4 821	16.4	1 833	15.6	Stowe CDP	3 585	14.8	1 507	14.4
Willow Grove CDP (part)	3 278	13.6	1 257	14.0	Whitemarsh township	16 702	14.8	6 372	14.8
Ambler borough	6 426	15.6	2 605	15.4	Flourtown CDP (part)	424	17.9	175	16.6
Bridgeport borough	4 371	11.2	2 088	11.9	Plymouth Meeting CDP (part)	1 710	17.3	625	17.9
Bryn Athyn borough	1 351	42.7	381	44.6	Whitpain township	18 562	13.2	7 305	13.2
Cheltenham township	36 875	13.9	14 897	14.1	Blue Bell CDP	6 395	12.2	2 503	12.4
Glenside CDP (part)	3 093	15.7	1 348	16.2	Worcester township	7 789	12.1	3 026	11.6
Wyncote CDP	3 046	14.3	1 069	15.4	Montour County	18 236	30.4	7 627	29.3
Collegetown borough	8 032	11.1	1 438	16.3	Anthony township	1 388	16.2	513	47.8
Conshohocken borough	7 589	13.5	3 518	13.4	Cooper township	966	47.9	420	47.6
Douglas township	9 104	12.8	3 292	12.6	Danville borough	4 897	11.5	2 523	11.7
Gilbertsville CDP	4 242	12.1	1 668	12.1	Derry township	1 215	44.0	494	45.7
East Greentown borough	3 103	22.3	1 173	23.1	Liberty township	1 476	47.0	593	48.1
East Norriton township	13 211	13.6	5 310	14.2	Limestone township	1 004	50.5	346	48.8
East Norriton CDP	13 211	13.6	5 310	14.2	Mahoning township	4 263	15.0	1 542	15.6
Franconia township	11 523	13.6	4 236	13.6	Mechanicsville CDP	3 099	15.4	1 236	15.0
Harleysville CDP (part)	614	14.7	284	15.5	Mayberry township	244	41.4	110	45.5
Green Lane borough	584	42.3	235	40.9	Valley township	2 093	49.4	811	48.5
Hatboro borough	7 393	16.7	3 121	16.2	Washingtonville borough	201	45.8	93	48.4
Hatfield borough	2 605	22.3	1 139	21.7	West Hemlock township	489	49.9	182	48.4
Hatfield township	16 712	13.2	6 592	12.9	Northampton County	267 066	15.3	106 710	15.5
Horsham township	24 232	14.2	9 269	13.7	Allen township	2 630	24.3	1 030	24.2
Horsham CDP	14 779	13.4	5 917	12.7	Bangor borough	5 319	11.2	2 249	11.9
Maple Glen CDP (part)	3 938	16.2	1 244	16.0	Bath borough	2 678	23.3	1 126	23.8
Jenkintown borough	4 478	12.2	2 085	11.8	Bethlehem city (part)	52 300	14.1	21 089	14.3
Lansdale borough	16 071	15.3	6 893	15.1	Bethlehem township	21 171	13.2	7 831	13.0
Limerick township	13 534	11.8	5 442	11.4	Middletown CDP	7 378	14.8	2 862	14.5
Lower Frederick township	4 795	16.2	1 806	16.2	Bushkill township	6 982	12.5	2 406	12.6
Spring Mount CDP	2 205	14.8	830	16.0	Chapman borough	234	47.9	91	47.3
Lower Gwynedd township	10 422	13.1	4 360	13.4	East Allen township	4 903	16.2	1 907	16.4
Spring House CDP	3 290	14.1	1 396	14.0	East Bangor borough	979	48.0	417	48.9
Lower Merion township	59 850	14.2	23 699	14.9	Easton city	26 263	14.7	10 545	14.9
Ardmore CDP (part)	7 395	14.3	3 606	14.1	Forks township	8 419	12.4	3 159	12.0
Bryn Mawr CDP	4 382	12.0	1 481	15.3	Freemansburg borough	1 897	44.5	721	47.9
Penn Wynne CDP	5 382	12.6	2 113	13.6	Glendon borough	367	47.7	150	48.7
Lower Moresland township	11 281	15.9	4 209	15.7	Hanover township	9 563	12.6	3 729	12.6
Lower Pottsgrove township	11 213	12.4	4 127	13.1	Hellertown borough	5 606	16.4	2 570	16.3
Pottsgrove CDP	3 266	15.4	1 237	16.3	Lehigh township	9 728	13.5	3 816	13.8
Sanatoga CDP	7 734	11.0	2 811	11.7	Lower Mount Bethel township	3 228	15.0	1 347	15.7
Lower Providence township	22 390	14.7	7 690	14.7	Lower Nazareth township	5 259	16.2	1 821	16.7
Audubon CDP	6 549	12.9	2 457	13.1	Lower Saucon township	9 884	13.3	3 915	13.1
Eagleview CDP	4 458	15.2	1 136	15.2	Moore township	8 673	13.8	3 464	13.7
Evansburg CDP (part)	1 191	14.5	476	15.3	Nazareth borough	6 023	12.8	2 658	12.5
					Northampton borough	9 405	13.5	4 023	13.4

Table 65. Percent of Population and Housing Units in Sample: 2000—Con.

[Data based on a sample (except Tables 65-68). For information on confidentiality protection, coverage, sampling error, and nonsampling error, see Appendix G. For location of definitions, see "How to Use This Census Report"]

State County County Subdivision Place	Population		Housing units		State County County Subdivision Place	Population		Housing units	
	100-percent count	Percent in sample	100-percent count	Percent in sample		100-percent count	Percent in sample	100-percent count	Percent in sample
Northampton County—Con.					Pike County	46 302	25.9	34 681	27.9
North Catsauqua borough	2 814	15.6	1 186	15.9	Blooming Grove township	3 621	39.2	3 273	45.0
Palmer township	16 809	15.9	6 865	15.9	Delaware township	6 319	22.3	3 453	21.3
Old Orchard CDP	2 443	15.0	940	15.9	Dingman township	8 788	11.3	5 689	10.6
Palmer Heights CDP	3 612	15.7	1 428	16.2	Greene township	3 149	20.6	2 780	24.0
Pen Argyl borough	3 615	15.6	1 506	16.1	Lackawaxen township	4 154	23.2	3 750	19.6
Plainfield township	5 668	12.4	2 191	12.6	Lehman township	7 515	19.1	4 655	18.8
Belfast CDP	1 301	12.2	517	12.4	Matamoras borough	2 312	22.9	977	22.2
Portland borough	579	46.5	247	47.0	Milford borough	1 104	46.8	560	44.5
Roseto borough	1 653	48.2	670	48.5	Milford township	1 292	46.1	594	47.1
Stockertown borough	687	50.7	293	48.8	Palmyra township	3 145	43.8	3 838	41.7
Tatamy borough	930	47.1	356	49.2	Porter township	385	43.1	926	47.5
Upper Mount Bethel township	6 063	12.5	2 574	12.7	Shohola township	2 088	44.0	3 089	43.1
Upper Nazareth township	4 426	14.5	1 364	16.3	Westfall township	2 430	42.6	1 097	43.4
Eastlawn Gardens CDP	2 832	16.0	1 028	16.5	Potter County	18 080	42.5	12 159	44.3
Walnutport borough	2 043	23.1	865	22.8	Abbott township	226	50.9	457	47.0
Washington township	4 152	17.1	1 670	16.4	Alegany township	402	47.5	253	46.6
West Easton borough	1 152	48.9	482	47.5	Austin borough	623	41.9	282	42.9
Williams township	4 470	16.5	1 738	16.4	Bingham township	687	49.9	308	49.0
Wilson borough	7 682	11.9	3 345	12.0	Clara township	168	43.5	146	47.9
Wind Gap borough	2 812	15.1	1 294	16.2	Coudersport borough	2 650	23.5	1 189	23.6
Northumberland County	94 556	23.8	43 164	23.4	East Fork district	14	50.0	152	48.0
Coal township	10 628	14.5	4 233	16.1	Eulalia township	941	42.5	418	43.3
Edgewood CDP	2 619	15.8	1 318	15.9	Galeton borough	1 325	45.3	608	47.9
Fairview-Ferndale CDP	2 411	15.5	1 168	16.4	Genesee township	789	45.5	438	47.5
Marshallton CDP	1 437	16.2	756	15.7	Harrison township	1 093	47.0	512	48.2
Delaware township	4 341	12.5	1 765	12.5	Hebron township	622	44.7	399	46.1
East Cameron township	686	49.1	301	47.8	Hector township	453	47.5	361	44.9
East Chillisquaque township	664	45.9	276	48.9	Homer township	390	44.4	242	44.6
Herndon borough	383	43.3	192	48.4	Keating township	307	43.6	398	43.0
Jackson township	928	48.5	373	49.6	Oswayo borough	159	49.7	71	42.3
Jordan township	761	46.8	317	46.6	Oswayo township	251	45.4	193	46.6
Kulpmont borough	2 985	15.0	1 532	15.9	Pike township	292	45.2	266	45.9
Lewis township	1 862	47.0	663	47.8	Pleasant Valley township	80	53.8	84	48.8
Little Mahanoy township	435	44.8	159	50.3	Portage township	223	36.8	257	43.2
Lower Augusta township	1 079	48.4	425	48.5	Roulette township	1 348	46.0	671	43.2
Lower Mahanoy township	1 586	49.9	691	48.2	Sharon township	907	43.4	471	46.1
McEwensville borough	314	44.3	123	48.0	Shinglehouse borough	1 250	46.2	550	46.2
Marion Heights borough	735	48.2	375	48.0	Stewardson township	74	37.8	334	47.0
Milton borough	6 650	13.2	3 000	13.0	Summit township	112	43.8	203	46.8
Mount Carmel borough	6 390	15.7	3 629	16.2	Sweden township	775	48.6	575	49.0
Mount Carmel township	2 701	24.6	1 250	24.8	Sylvania township	61	39.3	289	48.4
Northumberland borough	3 714	17.2	1 772	16.7	Ulysses borough	684	48.4	296	49.7
Point township	3 722	46.8	1 523	48.9	Ulysses township	691	42.8	583	46.1
Ralpho township	3 764	12.1	1 600	11.4	West Branch township	392	52.0	669	48.6
Elysburg CDP	2 067	12.1	909	11.3	Wharton township	91	57.1	484	48.1
Riverside borough	1 861	49.0	799	49.2	Schuylkill County	150 336	22.7	67 806	22.7
Rockefeller township	2 221	24.0	868	24.3	Ashland borough (part)	3 283	47.8	1 724	15.6
Rush township	1 189	51.8	469	47.8	Auburn borough	839	48.2	340	46.2
Shamokin city	8 009	15.2	4 674	15.7	Barry township	967	47.9	451	47.2
Shamokin township	2 159	22.4	906	23.7	Beuys Lake CDP	133	42.1	128	41.4
Snydertown borough	357	47.3	143	46.9	Blythe township	905	45.4	421	47.7
Sunbury city	10 610	16.4	5 072	16.3	Branch township	1 871	48.4	789	48.9
Turbot township	1 677	49.3	692	48.3	Butler township	3 588	12.4	1 540	11.8
Turbotville borough	691	49.6	302	49.0	Englewood CDP (part)	484	11.4	207	11.1
Upper Augusta township	2 556	24.3	1 058	24.3	Fountain Springs CDP	100	13.0	51	11.8
Upper Mahanoy township	599	49.9	247	49.0	Lavelle-Locustdale CDP	649	10.6	299	11.7
Washington township	660	47.4	283	46.6	Cass township	2 383	38.3	848	46.8
Watsontown borough	2 255	23.9	1 017	24.0	Forrestville CDP	431	45.0	207	48.3
West Cameron township	517	46.2	205	46.3	Heckscherville CDP	76	42.1	44	47.7
West Chillisquaque township	2 846	24.9	1 284	24.8	Coaldale borough	2 295	17.2	1 209	17.0
Zerbe township	2 021	27.9	946	25.9	Cressona borough	1 635	48.0	711	46.4
Trevorton CDP	2 010	27.9	931	25.9	Deer Lake borough	528	41.7	216	44.4
Perry County	43 602	33.9	18 941	34.7	Delano township	487	49.9	224	49.6
Blain borough	252	48.4	102	47.1	Delano CDP	377	50.7	172	50.0
Bloomfield borough	1 077	39.3	425	46.4	East Brunswick township	1 601	49.8	679	49.2
Buffalo township	1 128	45.2	472	42.4	McKeansburg CDP	155	51.0	70	48.6
Carroll township	5 095	12.9	2 036	12.3	East Norwegian township	864	46.1	383	45.2
Centre township	2 209	48.7	897	47.4	East Union township	1 419	48.8	731	48.0
Duncannon borough	1 508	45.2	714	43.7	Brandonville CDP	217	49.8	99	51.5
Greenwood township	1 010	46.4	409	45.0	Oneida CDP	219	41.1	135	45.9
Howe township	493	38.5	275	34.2	Sheppton CDP	239	49.8	114	47.4
Jackson township	525	47.8	264	46.2	Eldred township	719	41.9	289	43.9
Juniata township	1 359	46.4	538	48.9	Foster township	1 124	20.0	115	47.8
Landisburg borough	195	44.1	89	48.3	Buck Run CDP	203	51.2	78	48.7
Liverpool borough	876	44.3	450	45.3	Frackville borough	4 361	11.6	2 094	11.7
Liverpool township	966	47.8	402	47.8	Frailey township	416	46.4	187	47.1
Marysville borough	2 306	24.7	1 103	23.2	Donaldson CDP	325	48.3	148	48.6
Miller township	953	48.3	425	45.6	Gilberton borough	867	46.5	474	45.1
Millerstown borough	679	47.1	292	47.9	Girardville borough	1 742	22.6	886	23.8
New Buffalo borough	123	40.7	59	44.1	Gordon borough	781	46.7	340	47.6
Newport borough	1 506	47.7	743	46.7	Hegins township	3 519	16.9	1 540	16.2
Northeast Madison township	856	42.3	400	43.8	Valley View CDP	1 677	17.1	756	16.8
Oliver township	2 061	22.3	858	23.3	Hubley township	889	46.0	369	46.9
Penn township	3 013	15.6	1 242	15.7	Kline township	1 591	43.6	738	44.4
Rye township	2 327	23.1	872	22.9	Landingville borough	175	53.1	74	48.6
Saville township	2 204	46.2	984	45.3	McAdoo borough	2 274	22.7	1 211	22.2
Southwest Madison township	856	44.9	395	46.1	Mahanoy township	1 112	47.3	490	43.9
Spring township	2 021	44.8	815	45.5	New Boston-Morea CDP	441	54.9	197	50.8
Toboyne township	494	42.1	541	48.2	Mahanoy City borough	4 647	11.9	2 595	12.2
Tuscarora township	1 122	44.6	539	46.9	Mechanicsville borough	515	46.6	230	44.3
Tyrone township	1 863	44.6	835	45.7	Middleport borough	458	48.7	245	47.3
Watts township	1 196	44.1	482	45.0	Minersville borough	4 552	13.4	2 312	12.8
Wheatfield township	3 329	16.1	1 283	15.0	Mount Carbon borough	87	42.5	47	46.8
Philadelphia County	1 517 550	11.7	661 958	11.8	New Castle township	395	46.3	202	47.5
Philadelphia city	1 517 550	11.7	661 958	11.8	New Philadelphia borough	1 149	47.0	585	45.8
					New Ringgold borough	291	46.4	128	46.1

Table 65. Percent of Population and Housing Units in Sample: 2000—Con.

[Data based on a sample (except Tables 65-68). For information on confidentiality protection, coverage, sampling error, and nonsampling error, see Appendix G. For location of definitions, see "How to Use This Census Report"]

State County County Subdivision Place	Population		Housing units		State County County Subdivision Place	Population		Housing units	
	100-percent count	Percent in sample	100-percent count	Percent in sample		100-percent count	Percent in sample	100-percent count	Percent in sample
Schuylkill County—Con.					Somerset County—Con.				
North Manheim township	3 287	13.5	1 339	12.5	Conemaugh township	7 452	12.0	3 089	12.3
Renningers CDP	380	14.7	156	12.2	Davidsville CDP	1 119	10.5	458	10.7
North Union township	1 225	46.4	598	47.2	Jerome CDP	1 068	10.1	444	11.0
Nuremberg CDP	231	43.3	108	47.2	Confluence borough	834	43.3	404	46.8
Norwegian township	2 172	22.0	894	22.9	Elk Lick township	2 293	46.1	919	45.8
Marlin CDP	640	21.3	278	23.4	Fairhope township	137	50.4	112	42.9
Seltzer CDP	307	20.5	137	21.9	Garrett borough	449	50.3	180	46.7
Orwigsburg borough	3 106	15.1	1 217	15.0	Greenville township	718	53.3	273	48.4
Palo Alto borough	1 052	43.3	478	41.6	Hooversville borough	779	47.0	364	46.4
Pine Grove borough	2 154	23.8	937	24.3	Indian Lake borough	450	45.1	548	47.6
Pine Grove township	3 930	17.1	1 696	16.5	Jefferson township	1 375	43.8	1 223	22.5
Ravine CDP	629	16.2	281	16.4	Jenner township	4 054	10.3	1 773	10.5
Port Carbon borough	2 019	23.7	927	23.0	Jennerstown borough	714	42.6	343	46.1
Port Clinton borough	288	48.6	139	46.8	Larimer township	590	45.8	257	47.5
Porter township	2 032	26.4	921	26.2	Lincoln township	1 669	46.2	676	44.8
Reinerton-Orwin-Muir CDP	1 037	24.9	464	25.2	Lower Turkeyfoot township	672	46.7	444	35.8
Pottsville city	15 549	13.4	7 343	13.0	Meyersdale borough	2 473	23.2	1 089	24.0
Reilly township	802	51.4	355	49.9	Middlecreek township	797	42.2	688	34.9
Branchdale CDP	436	50.9	204	50.0	Milford township	1 561	45.0	658	43.6
Newtown CDP	244	46.3	99	48.5	New Baltimore borough	168	53.6	75	52.0
Ringtown borough	826	40.8	340	42.6	New Centerville borough	193	43.5	86	45.3
Rush township	3 957	13.2	1 563	12.6	Northampton township	366	45.1	247	48.6
Grier City-Park Crest CDP (part)	315	15.9	139	13.7	Ogle township	588	47.1	251	43.8
Hometown CDP	1 399	13.6	600	12.8	Paint borough	1 103	42.2	432	47.0
Ryan township	1 451	45.1	613	46.5	Paint township	3 300	13.7	1 386	13.7
Grier City-Park Crest CDP (part)	639	43.5	274	45.3	Quemahoning township	2 180	43.3	897	42.6
St. Clair borough	3 254	14.1	1 647	14.6	Rockwood borough	954	45.0	421	44.9
Schuylkill township	1 123	48.2	568	48.6	Salisbury borough	878	43.7	368	47.3
Tuscarora CDP	939	47.3	488	48.4	Seven Springs borough (part)	126	18.3	886	11.1
Schuylkill Haven borough	5 548	12.3	2 551	12.3	Shade township	2 886	24.4	1 276	23.4
Shenandoah borough	5 624	11.5	3 339	11.7	Shanksville borough	245	34.7	100	40.0
South Manheim township	2 191	47.5	966	45.5	Somerset borough	6 762	12.3	3 313	12.6
Lake Wynonah CDP (part)	997	48.1	496	45.6	Somersets township	9 319	15.5	3 699	15.3
Tamaqua borough	7 174	13.8	3 602	13.6	Friedens CDP	1 673	14.4	682	15.0
Tower City borough	1 396	50.9	684	49.6	Southampton township	655	43.4	274	46.4
Tremont borough	1 784	22.1	749	24.6	Stonycreek township	2 221	25.2	1 033	24.0
Tremont township	250	46.4	100	46.0	Stoystown borough	428	46.7	201	45.8
Union township	1 308	44.6	598	46.3	Summit township	2 368	23.9	930	23.9
Upper Mahantongo township	652	47.4	276	49.3	Upper Turkeyfoot township	1 232	43.4	663	43.0
Klingerstown CDP	102	47.1	45	51.1	Ursina borough	254	45.3	130	46.2
Walker township	936	47.6	383	48.6	Wellersburg borough	176	42.6	90	45.6
Washington township	2 750	24.7	1 082	24.2	Windber borough	4 395	12.5	2 177	12.2
Wayne township	4 721	16.7	1 972	16.7					
Friedensburg CDP	828	13.6	414	16.4	Sullivan County	6 556	44.2	6 017	38.2
Lake Wynonah CDP (part)	964	17.0	407	16.2	Cherry township	1 718	48.8	1 184	42.9
Summit Station CDP	208	19.2	92	18.5	Colley township	647	33.8	542	44.6
West Brunswick township	3 428	12.2	1 402	12.0	Davidson township	626	46.2	602	41.2
West Mahanoy township	6 166	10.4	1 503	14.1	Dushore borough	663	46.9	395	42.5
Altamont CDP	2 689	9.7	329	16.1	Eagles Mere borough	153	43.1	378	32.8
Englewood CDP (part)	-	(X)	-	(X)	Elkland township	607	38.4	503	34.6
Shenandoah Heights CDP	1 298	16.0	613	15.0	Forks township	407	45.7	401	37.4
West Penn township	3 852	16.5	1 607	15.7	Forksville borough	147	50.3	94	48.9
					Fox township	332	42.5	561	34.2
Snyder County	37 546	35.4	14 890	35.4	Hillsgrove township	265	44.5	340	32.1
Adams township	852	46.4	376	44.7	Laporte borough	290	38.6	271	27.7
Troxelville CDP	192	48.4	80	48.8	Laporte township	373	48.3	453	34.9
Beaver township	527	49.7	217	45.6	Shrewsbury township	328	40.5	293	36.5
Beavertown borough	870	49.4	394	47.5					
Center township	2 162	46.5	778	49.2	Susquehanna County	42 238	45.4	21 829	43.8
Penns Creek CDP	668	45.2	231	50.2	Apolacon township	507	45.6	266	41.7
Chapman township	1 426	47.1	471	47.8	Ararat township	531	45.0	452	47.3
Port Trevorton CDP (part)	201	59.2	82	51.2	Auburn township	1 816	47.1	866	43.5
Franklin township	2 094	24.8	904	24.8	Bridgewater township	2 668	47.5	1 245	48.8
Paxtonville CDP	221	26.7	97	24.7	Brooklyn township	889	49.0	403	47.6
Freeburg borough	584	47.3	248	49.6	Chocconut township	797	44.2	377	42.7
Jackson township	1 276	45.4	524	46.8	Clifford township	2 381	45.4	1 198	43.6
Kratzerville CDP	391	47.8	167	48.5	Dimock township	1 398	49.5	680	40.0
McClure borough	975	47.3	441	49.0	Forest City borough	1 855	25.0	937	23.2
Middleburg borough	1 382	48.8	653	49.3	Forest Lake township	1 194	47.4	592	45.3
Middlecreek township	1 971	48.0	754	46.7	Franklin township	938	53.1	484	44.4
Kreamer CDP	773	47.3	308	47.4	Friendsville borough	91	56.0	45	46.7
Monroe township	4 012	11.2	1 772	11.3	Gibson township	1 129	42.6	590	43.9
Hummels Wharf CDP	641	9.2	336	11.3	Great Bend borough	700	51.9	344	49.4
Penn township	3 781	22.4	1 270	22.5	Great Bend township	1 890	46.0	859	47.3
Perry township	1 973	49.9	729	47.9	Halstead borough	1 216	47.5	544	47.8
Mount Pleasant Mills CDP	342	51.5	152	49.3	Harford township	1 301	44.7	743	45.4
Selinsgrove borough	5 383	15.3	1 912	14.6	Harmony township	558	44.8	341	41.1
Shamokin Dam borough	1 502	44.9	726	45.0	Herrick township	599	44.2	685	47.6
Spring township	1 563	48.2	694	46.8	Hop Bottom borough	333	51.4	140	49.3
Beaver Springs CDP	634	47.8	274	48.5	Jackson township	788	47.3	543	47.5
Union township	1 519	48.3	530	47.4	Jessup township	564	44.5	264	43.2
Port Trevorton CDP (part)	250	58.0	101	49.5	Lanesboro borough	588	50.5	278	48.6
Washington township	1 532	51.2	566	48.9	Lathrop township	835	47.7	411	43.6
West Beaver township	1 124	48.9	469	48.4	Lenox township	1 832	47.0	929	45.4
West Perry township	1 038	44.6	462	42.9	Liberty township	1 266	50.4	577	46.8
					Little Meadows borough	290	48.3	131	48.9
Somerset County	80 023	26.5	37 163	26.1	Middletown township	340	41.5	264	32.2
Addison borough	214	44.4	96	45.8	Montrose borough	1 664	23.6	834	24.1
Addison township	1 019	45.5	964	33.3	New Milford borough	878	47.7	396	48.5
Allegheny township	654	47.4	442	42.1	New Milford township	1 859	46.7	1 137	46.7
Benson borough	194	46.9	83	48.2	Oakland borough	622	51.0	248	50.4
Berlin borough	2 192	24.3	940	24.6	Oakland township	550	49.3	281	45.6
Black township	980	45.2	400	44.8	Rush township	1 290	46.6	622	43.4
Boswell borough	1 364	46.0	681	44.1	Silver Lake township	1 729	45.8	1 037	44.7
Brothersvalley township	4 184	20.4	917	22.6	Springville township	1 555	49.1	694	46.3
Callimont borough	51	49.0	24	50.0	Susquehanna Depot borough	1 690	48.6	727	49.5
Casselman borough	99	46.5	46	45.7					
Central City borough	1 258	49.0	595	48.6					

Table 65. Percent of Population and Housing Units in Sample: 2000—Con.

[Data based on a sample (except Tables 65-68). For information on confidentiality protection, coverage, sampling error, and nonsampling error, see Appendix G. For location of definitions, see "How to Use This Census Report"]

State County County Subdivision Place	Population		Housing units		State County County Subdivision Place	Population		Housing units	
	100-percent count	Percent in sample	100-percent count	Percent in sample		100-percent count	Percent in sample	100-percent count	Percent in sample
Susquehanna County—Con.					Warren County	43 863	30.8	23 058	32.8
Thompson borough	299	54.8	148	48.6	Bear Lake borough	193	48.7	74	48.6
Thompson township	440	46.6	335	46.6	Brokenstraw township	2 068	42.0	953	45.4
Union Dale borough	368	47.8	182	42.9	Cherry Grove township	228	44.3	368	48.4
Tioga County	41 373	38.8	19 893	40.5	Clarendon borough	564	45.4	239	46.9
Bloss township	354	50.3	195	49.7	Columbus township	1 741	46.8	733	46.4
Blossburg borough	1 480	47.4	694	49.7	Conewago township	3 915	16.5	1 659	16.5
Brookfield township	443	47.6	247	45.3	Deerfield township	333	42.9	647	46.8
Charleston township	3 233	24.4	1 350	25.6	Eldred township	709	50.8	502	47.4
Chatham township	587	45.1	399	46.4	Elk township	551	47.7	342	48.2
Clymer township	597	44.4	411	49.9	Farmington township	1 353	48.8	523	48.9
Covington township	1 047	46.3	470	47.2	Freehold township	1 402	49.9	531	49.3
Deerfield township	659	50.7	283	49.8	Glade township	2 319	23.4	1 071	24.3
Delmar township	2 893	48.9	1 385	49.0	Limestone township	418	51.9	1 109	49.1
Duncan township	213	46.9	142	49.3	Mead township	1 555	46.0	878	47.2
Elk township	51	41.2	185	43.8	Pine Grove township	2 712	24.3	1 193	24.5
Elkland borough	1 786	25.1	830	25.1	Pittsfield township	1 519	45.8	766	46.2
Farmington township	636	48.7	305	49.5	Pleasant township	2 528	24.2	1 238	24.2
Gaines township	553	43.9	752	45.2	Warren South CDP	1 651	23.9	708	24.6
Hamilton township	462	46.1	219	49.8	Sheffield township	2 346	22.8	1 277	23.8
Jackson township	2 054	49.2	879	49.1	Sheffield CDP	1 268	22.8	566	23.7
Knoxville borough	617	46.8	273	46.9	Southwest township	561	46.9	332	48.2
Lawrence township	1 721	47.2	744	47.2	Spring Creek township	872	46.0	569	46.7
Lawrenceville borough	627	46.6	280	47.5	Sugar Grove borough	613	45.7	250	47.2
Liberty borough	230	49.1	95	47.4	Sugar Grove township	1 870	47.5	705	47.7
Liberty township	868	51.8	474	48.3	Tidioute borough	792	48.6	366	50.3
Mansfield borough	3 411	20.1	1 012	23.2	Triumph township	286	42.3	415	48.9
Middlebury township	1 221	47.6	606	47.5	Warren city	10 259	16.5	5 046	16.1
Morris township	646	46.7	551	50.1	Watson township	322	45.7	451	48.8
Nelson township	587	50.8	252	49.2	Youngsville borough	1 834	23.9	821	24.2
Osceola township	700	49.0	297	49.5	Washington County	202 897	20.9	87 267	20.9
Putnam township	428	45.3	188	47.9	Allenport borough	549	50.3	261	47.9
Richmond township	2 475	23.6	1 067	23.9	Amwell township	3 960	16.3	1 566	16.1
Roseville borough	207	44.9	84	48.8	Beallsville borough	511	51.1	216	46.3
Rutland township	736	45.8	347	49.6	Bentleyville borough	2 502	23.4	1 174	24.0
Shippen township	472	46.2	338	48.8	Blaine township	597	41.9	223	43.9
Sullivan township	1 322	47.8	587	48.2	Buffalo township	2 100	24.5	803	24.5
Tioga borough	622	40.2	261	42.1	Burgettstown borough	1 576	48.5	703	48.9
Tioga township	995	51.0	472	48.1	California borough	5 274	15.9	2 092	15.0
Union township	945	50.7	469	48.4	Canonsburg borough	8 607	14.1	4 144	13.3
Ward township	128	56.3	220	48.2	Canton township	8 826	13.3	3 771	13.2
Wellsboro borough	3 328	16.6	1 602	16.3	Wolfdale CDP	2 873	11.8	1 267	11.8
Westfield borough	1 190	47.8	551	48.3	Carroll township	5 677	12.6	2 344	12.4
Westfield township	849	48.2	377	46.2	Baidland CDP	1 576	13.1	659	12.4
Union County	41 624	21.4	14 684	24.6	Wickerham Manor-Fisher CDP	1 783	11.4	723	12.4
Buffalo township	3 207	14.7	1 215	23.5	Cecil township	9 756	16.5	4 005	16.4
East Buffalo township	5 730	14.7	1 894	15.5	Cecil-Bishop CDP	2 585	17.2	992	16.0
Linntown CDP	1 542	14.2	700	15.4	Centerville borough	3 390	13.3	1 455	13.3
Gregg township	4 687	17.5	354	41.8	Charleroi borough	4 871	15.4	2 656	15.8
Hartleton borough	260	47.3	91	49.5	Chartiers township	7 154	13.3	2 938	12.7
Hartley township	1 714	45.1	1 139	49.5	McGovern CDP	2 538	12.4	1 093	12.3
Kelly township	4 502	8.8	1 369	11.4	Claysville borough	724	40.5	261	44.4
Lewis township	1 405	47.5	625	48.6	Coal Center borough	134	50.7	72	44.4
Lewisburg borough	5 620	14.5	1 938	14.9	Cokeburg borough	705	49.6	339	49.9
Limestone township	1 572	49.6	620	48.4	Cross Creek township	1 685	46.6	660	47.0
Mifflinburg borough	3 594	16.3	1 605	16.1	Deemston borough	809	42.3	325	44.9
New Berlin borough	838	48.9	355	47.6	Donegal township	2 428	49.4	996	49.3
Union township	1 427	45.9	596	46.0	Donora borough	5 653	16.3	2 958	16.3
West Buffalo township	2 795	23.9	1 149	22.8	Dunlevy borough	397	46.6	193	46.1
White Deer township	4 273	14.5	1 734	15.3	East Bethlehem township	2 524	21.3	1 210	20.6
Venango County	57 565	29.0	26 904	30.7	Fredenctown-Millsboro CDP	1 094	21.9	510	20.8
Allegheny township	281	53.4	184	47.8	East Finley township	1 489	48.6	550	48.9
Barkeyville borough	237	50.6	106	49.1	East Washington borough	1 930	22.1	983	24.1
Canal township	1 008	50.0	432	50.0	Eico borough	362	49.2	146	50.0
Cherrytree township	1 543	47.2	671	47.2	Ellsworth borough	1 083	49.2	528	48.3
Clinton township	758	45.5	414	48.6	Fallowfield township	4 461	14.9	1 878	15.6
Clintonville borough	528	46.6	242	48.8	Finleyville borough	459	48.8	271	46.9
Cooperstown borough	460	51.3	198	51.0	Green Hills borough	18	44.4	8	50.0
Complanter township	2 687	25.0	1 179	25.2	Hanover township	2 795	23.6	1 124	23.8
Hasson Heights CDP	1 495	25.0	609	25.1	Hopewell township	992	47.4	370	48.4
Cranberry township	7 014	16.4	3 054	16.4	Houston borough	1 314	47.5	668	47.0
Seneca CDP	966	16.0	432	16.2	Independence township	1 676	46.4	697	47.5
Woodland Heights CDP	1 402	16.5	612	16.3	Jefferson township	1 218	49.2	494	50.0
Emlenton borough (part)	774	43.0	356	47.8	Long Branch borough	539	42.3	216	43.1
Franklin city	7 212	16.1	3 281	16.1	McDonald borough (part)	1 866	24.3	954	24.0
Frenchcreek township	1 605	51.8	788	49.7	Marianna borough	626	51.6	259	49.0
Invin township	1 309	46.9	578	49.5	Midway borough	982	51.7	431	48.7
Jackson township	1 168	47.1	473	48.4	Monongahela city	4 761	15.4	2 382	16.5
Mineral township	533	48.6	274	50.0	Morris township	1 272	42.5	454	46.9
Oakland township	1 565	48.2	631	48.3	Mount Pleasant township	3 422	16.4	1 348	16.5
Oil City city	11 504	16.3	5 276	16.3	New Eagle borough	2 262	23.5	1 068	23.2
Oilcreek township	840	48.7	389	49.6	North Bethlehem township	1 746	46.0	699	45.4
Pinegrove township	1 338	49.1	576	48.8	North Charleroi borough	1 409	49.7	706	49.9
Pleasantville borough	850	48.1	369	48.5	North Franklin township	4 818	12.7	2 052	12.3
Plum township	1 060	49.5	461	48.6	North Strabane township	10 057	13.7	4 156	13.6
Polk borough	1 031	29.7	209	48.8	Nottingham township	2 522	23.6	1 003	23.9
President township	543	46.8	719	49.9	Peters township	17 566	13.2	6 221	13.1
Richland township	744	50.5	341	50.4	McMurray CDP	4 726	12.8	1 612	12.5
Rockland township	1 346	50.7	1 255	50.1	Thompsonville CDP	3 592	15.4	1 254	15.4
Rouseville borough	472	48.9	240	49.2	Robinson township	2 193	25.4	902	24.2
Sandycreek township	2 406	39.7	914	43.0	Roscoe borough	848	49.8	426	45.8
Scrubgrass township	799	46.8	600	49.2	Smith township	4 567	16.5	1 928	16.8
Sugarcreek borough	5 331	12.2	2 245	12.8	Somerset township	2 701	23.5	1 126	23.6
Utica borough	211	48.8	122	48.4	South Franklin township	3 796	11.9	1 450	11.9
Victory township	408	50.2	327	49.8	South Strabane township	7 987	15.7	3 444	15.7
					Speers borough	1 241	46.2	561	47.1
					Stockdale borough	555	45.8	267	46.8
					Twilight borough	241	60.2	103	51.5

Table 65. Percent of Population and Housing Units in Sample: 2000—Con.

[Data based on a sample (except Tables 65-68). For information on confidentiality protection, coverage, sampling error, and nonsampling error, see Appendix G. For location of definitions, see "How to Use This Census Report"]

State County County Subdivision Place	Population		Housing units		State County County Subdivision Place	Population		Housing units	
	100-percent count	Percent in sample	100-percent count	Percent in sample		100-percent count	Percent in sample	100-percent count	Percent in sample
Washington County—Con.					Westmoreland County—Con.				
Union township	5 599	14.6	2 376	14.6	Seward borough	484	46.5	226	48.7
Gastonsville CDP	3 002	16.5	1 269	16.5	Seewickley township	6 230	14.8	2 669	15.1
Washington city	15 268	15.1	7 111	15.4	Herminie CDP	856	12.3	402	15.7
West Alexander borough	320	47.2	125	48.8	Smithton borough	444	41.0	208	44.7
West Bethlehem township	1 432	48.6	623	48.0	South Greensburg borough	2 280	25.0	1 129	24.4
West Brownsville borough	1 075	49.2	527	48.2	South Huntingdon township	6 175	14.6	2 585	15.3
West Finley township	951	50.3	374	48.1	Southwest Greensburg borough	2 398	23.6	1 187	23.6
West Middletown borough	144	47.9	69	47.8	Sutersville borough	636	47.2	277	43.7
West Pike Run township	1 925	25.2	824	25.0	Trafford borough (part)	3 205	14.8	1 621	14.8
Wayne County	47 722	33.2	30 593	29.1	Unity township	21 137	11.6	8 372	11.7
Berlin township	2 188	47.3	1 008	46.5	Crabtree CDP (part)	96	11.5	40	12.5
Bethany borough	292	48.2	128	48.4	Lawson Heights CDP	2 339	12.3	1 064	12.0
Buckingham township	656	41.0	526	36.1	Upper Burrell township	2 240	24.4	914	23.7
Canaan township	1 916	29.9	369	47.4	Vandergrift borough	5 455	17.0	2 772	16.3
Cherry Ridge township	1 817	45.3	864	47.0	Washington township	7 384	11.8	2 961	12.5
Clinton township	1 926	45.4	1 098	33.3	West Leechburg borough	1 290	48.5	573	49.4
Damascus township	3 662	22.5	2 248	23.9	West Newton borough	3 083	14.6	1 410	14.4
Dreher township	1 280	41.3	931	27.4	Youngstown borough	400	48.3	189	44.4
Dyberry township	1 353	44.5	623	39.8	Youngwood borough	4 138	15.3	1 601	16.1
Hawley borough	1 303	45.8	673	46.1	Wyoming County	28 080	39.9	12 713	39.9
Honesdale borough	4 874	11.3	2 414	12.1	Braintrim township	508	43.9	274	49.3
Lake township	4 361	20.4	3 524	15.6	Clinton township	1 343	47.1	496	47.2
Lebanon township	645	49.5	360	43.9	Eaton township	1 644	44.5	842	42.2
Lehigh township	1 639	42.6	2 454	22.5	Exeter township	748	41.0	403	38.5
Manchester township	888	43.7	754	42.2	Factoryville borough	1 144	40.7	363	47.4
Mount Pleasant township	1 345	42.2	759	40.4	Falls township	1 997	43.4	763	45.3
Oregon township	745	45.9	354	46.9	Forkston township	386	52.1	336	40.5
Palmyra township	1 127	43.1	576	45.8	Laceyville borough	396	49.2	179	47.5
Paupack township	2 959	39.5	3 398	30.9	Lemon township	1 189	46.3	621	47.0
Preston township	1 107	40.2	1 089	25.4	Mehoopany township	993	48.3	406	48.3
Prompton borough	243	49.0	112	50.9	Meshoppen borough	459	49.7	209	48.3
Salem township	3 664	22.1	2 757	22.3	Meshoppen township	877	47.3	455	47.9
Scott township	669	38.3	492	29.7	Monroe township	1 836	45.2	785	46.6
South Canaan township	1 666	46.0	742	45.0	Nicholson borough	713	43.5	308	44.2
Starrucca borough	216	38.4	124	35.5	Nicholson township	1 361	46.6	644	44.9
Sterling township	1 251	46.2	639	42.7	North Branch township	197	43.1	118	42.4
Texas township	2 501	22.7	1 062	25.0	Northmoreland township	1 463	48.8	600	44.8
Waymart borough	1 429	38.6	515	44.9	Noxen township	951	48.9	419	46.8
Westmoreland County	369 993	15.8	161 058	15.9	Overfield township	1 532	44.8	852	43.4
Adamsburg borough	221	48.4	92	46.7	Tunkhannock borough	1 911	21.8	888	23.6
Allegheny township	8 002	13.3	3 196	13.5	Tunkhannock township	4 298	16.8	1 822	17.1
Arnold city	5 667	14.8	2 976	14.4	Washington township	1 306	48.8	525	49.0
Arona borough	407	45.0	170	48.2	Windham township	828	48.4	405	47.2
Avonmore borough	820	42.0	376	41.2	York County	381 751	16.7	156 720	16.6
Bell township	2 458	45.0	982	44.3	Carroll township	4 715	11.7	1 733	11.8
Bolivar borough	501	45.7	220	47.7	Chanceford township	5 973	12.0	2 257	12.5
Cook township	2 403	22.9	1 181	22.9	Codorus township	3 646	16.9	1 398	16.2
Delmont borough	2 497	24.7	1 139	23.6	Conewago township	5 278	12.1	2 113	12.1
Derry borough	2 991	15.7	1 317	16.3	Cross Roads borough	518	48.6	185	47.6
Derry township	14 726	14.3	6 200	14.4	Dallastown borough	4 087	11.6	1 707	12.0
McChesneytown-Loyalhanna CDP	3 415	15.6	1 536	15.5	Delta borough	741	45.2	324	46.9
Donegal borough	165	41.2	79	41.8	Dillsburg borough	2 063	24.0	936	23.2
Donegal township	2 442	23.1	1 207	23.8	Dover borough	1 815	47.6	790	47.7
East Huntingdon township	7 781	15.3	3 289	14.9	Dover township	18 074	11.9	7 217	12.1
East Vandergrift borough	742	48.1	375	49.6	Weigelstown CDP	10 117	11.9	4 069	12.1
Export borough	895	50.6	513	49.5	East Hopewell township	2 209	47.5	800	48.1
Fairfield township	2 536	24.8	1 141	24.0	East Manchester township	5 078	14.2	1 986	14.2
Greensburg city	15 889	13.7	7 734	13.3	East Prospect borough	678	48.7	272	48.5
Hempfield township	40 721	12.5	16 799	12.4	Fairview township	14 321	13.4	5 788	13.7
Grapeville CDP	676	18.2	277	15.2	Fawn township	2 727	24.0	994	24.0
Hunker borough	329	52.0	138	47.8	Fawn Grove borough	463	50.8	198	47.5
Hyde Park borough	513	49.1	231	46.3	Felton borough	449	43.7	182	45.6
Irwin borough	4 366	11.2	2 277	10.8	Franklin township	4 515	12.5	1 769	12.0
Jeannette city	10 654	14.5	5 139	14.8	Franklinton borough	532	47.6	222	48.2
Latrobe city	8 994	15.9	4 258	15.7	Glen Rock borough	1 809	45.5	753	45.8
Laurel Mountain borough	185	51.4	109	41.3	Goldsboro borough	939	48.7	365	46.8
Ligonier borough	1 695	23.5	907	24.1	Hallam borough	1 532	46.3	713	44.3
Ligonier township	6 973	11.7	3 556	12.0	Hanover borough	14 535	15.9	6 982	15.8
Lower Burrell city	12 608	11.9	5 324	11.9	Heidelberg township	2 970	23.8	1 104	24.4
Loyalhanna township	2 301	22.6	964	21.5	Hellam township	5 930	14.1	2 538	13.6
Slickville CDP (part)	136	22.8	52	23.1	Hopewell township	5 062	16.9	1 842	16.6
Madison borough	510	50.0	225	47.1	Jackson township	6 095	13.7	2 364	12.9
Manor borough	2 796	23.6	1 044	23.3	Jacobus borough	1 203	48.7	500	46.4
Monessen city	8 669	15.3	4 468	15.9	Jefferson borough	631	45.5	261	46.4
Mount Pleasant borough	4 728	16.4	2 227	15.7	Lewisberry borough	385	52.5	150	50.0
Mount Pleasant township	11 153	15.5	4 668	15.3	Loganville borough	908	48.2	377	46.2
Calumet-Norvelt CDP	1 682	15.5	709	15.5	Lower Chanceford township	2 899	24.1	1 169	24.0
Municipality of Murrysburg	18 872	11.7	7 396	11.8	Susquehanna Trails CDP (part)	-	(X)	-	(X)
New Alexandria borough	595	48.9	271	49.1	Lower Windsor township	7 405	12.5	3 057	11.7
New Florence borough	784	43.9	365	49.0	Manchester borough	2 350	25.4	1 058	24.4
New Kensington city	14 701	15.1	7 309	15.0	Manchester township	12 700	14.4	5 122	14.2
New Stanton borough	1 906	20.1	957	20.7	Emigsville CDP	2 467	15.7	1 086	15.3
North Belle Vernon borough	2 107	24.5	992	24.1	Manheim township	3 119	25.0	1 119	23.9
North Huntingdon township	29 123	13.5	11 578	13.4	Monaghan township	2 132	23.8	881	24.4
North Irwin borough	879	48.2	393	47.8	Mount Wolf borough	1 373	44.6	570	46.3
Oklahoma borough	915	50.9	390	50.0	Newberry township	14 332	11.7	5 706	11.6
Penn borough	460	47.0	187	44.9	Valley Green CDP	3 550	11.9	1 355	11.7
Penn township	19 591	13.1	7 089	13.0	New Freedom borough	3 512	11.8	1 340	11.5
Harrison City CDP	155	12.3	81	9.9	New Salem borough	648	50.9	266	48.9
Rostraver township	11 634	13.1	4 920	13.3	North Codorus township	7 915	14.2	2 987	14.3
Lynnwood-Pricedale CDP (part)	1 201	14.8	563	15.3	North Hopewell township	2 507	24.1	984	24.3
St. Clair township	1 398	48.8	665	48.4	North York borough	1 689	44.9	778	45.1
Salem township	6 939	13.3	3 117	12.9	Paradise township	3 600	24.6	1 359	24.4
Crabtree CDP (part)	224	12.9	120	11.7	Peach Bottom township	4 412	12.5	1 852	12.5
Slickville CDP (part)	236	11.9	110	13.6	Susquehanna Trails CDP (part)	2 134	11.7	851	12.0
Scottdale borough	4 772	16.1	2 214	15.8	Penn township	14 592	11.6	5 643	11.8

Table 65. **Percent of Population and Housing Units in Sample: 2000—Con.**

[Data based on a sample (except Tables 65-68). For information on confidentiality protection, coverage, sampling error, and nonsampling error, see Appendix G. For location of definitions, see "How to Use This Census Report"]

State County County Subdivision Place	Population		Housing units	
	100-percent count	Percent in sample	100-percent count	Percent in sample
York County—Con.				
Penn township—Con.				
Parkville CDP	6 593	11.7	2 751	11.9
Pennville CDP	1 964	12.0	682	12.6
Railroad borough	300	50.3	116	47.4
Red Lion borough	6 149	12.6	2 729	13.1
Seven Valleys borough	492	46.3	204	47.1
Shrewsbury borough	3 378	14.7	1 367	14.0
Shrewsbury township	5 947	13.5	2 206	14.2
Springettsbury township	23 883	13.8	9 483	13.8
East York CDP (part)	8 752	13.3	3 825	13.0
Springetts Manor-Yorklyn CDP	4 156	11.6	1 161	11.4
Stonybrook-Wilshire CDP (part)	4 247	15.7	1 686	15.8
Springfield township	3 889	12.5	1 506	12.0
Spring Garden township	11 974	15.7	4 343	15.9
Grantley CDP	3 580	15.6	830	16.1
Valley View CDP	2 743	16.5	1 252	16.0
Spring Grove borough	2 050	23.9	848	25.1
Stewartstown borough	1 752	47.8	718	47.4
Warrington township	4 435	12.2	1 766	12.1
Washington township	2 460	24.7	941	24.8
Wellsville borough	279	50.2	124	46.8
West Manchester township	17 035	13.9	7 417	13.8
Shiloh CDP	10 192	12.6	4 262	12.1
West Manheim township	4 865	12.4	1 745	11.9
West York borough	4 321	16.4	2 010	15.3
Windsor borough	1 331	48.8	525	48.8
Windsor township	12 807	12.6	5 084	12.5
Stonybrook-Wilshire CDP (part)	1 167	11.0	469	11.3
Winterstown borough	546	50.9	215	47.4
Wrightsville borough	2 223	25.0	1 009	24.2
Yoe borough	1 022	45.6	456	45.6
York city	40 862	14.7	18 534	14.7
York township	23 637	13.0	10 258	12.7
East York CDP (part)	30	16.7	18	11.1
Spry CDP	4 903	12.3	2 204	12.0
Tyler Run-Queens Gate CDP	2 926	11.8	1 547	11.6
Yorkana borough	239	50.6	100	45.0
York Haven borough	809	46.2	305	39.7

Table 66. Percent of Population and Housing Units in Sample: 2000

[Data based on a sample (except Tables 65-68). For information on confidentiality protection, coverage, sampling error, and nonsampling error, see Appendix G. For location of definitions, see "How to Use This Census Report"]

State County Place and County Subdivision	Population		Housing units		State County Place and County Subdivision	Population		Housing units	
	100-percent count	Percent in sample	100-percent count	Percent in sample		100-percent count	Percent in sample	100-percent count	Percent in sample
The State	12 281 054	17.8	5 249 750	18.2	PLACE AND COUNTY SUBDIVISION—Con.				
COUNTY					Albany township, Bradford County	927	48.3	495	48.5
Adams County	91 292	22.2	35 831	22.2	Albion borough, Erie County	1 607	50.1	695	48.9
Allegheny County	1 281 666	15.0	583 646	15.1	Alburtis borough, Lehigh County	2 117	44.5	799	44.6
Armstrong County	72 392	28.9	32 387	29.2	Aldan borough, Delaware County	4 313	15.0	1 817	15.2
Beaver County	181 412	18.4	77 765	18.6	Aleppo township, Allegheny County	1 039	45.8	509	47.9
Bedford County	49 984	36.7	23 529	36.5	Aleppo township, Greene County	597	47.2	282	46.5
Berks County	373 638	17.7	150 222	17.7	Alexandria borough, Huntingdon County	401	42.6	160	47.5
Blair County	129 144	17.9	55 061	17.8	Aliquippa city, Beaver County	11 734	15.2	5 843	15.6
Bradford County	62 761	37.7	28 664	38.2	Allegany township, Potter County	402	47.5	253	46.6
Bucks County	597 635	14.3	225 498	14.2	Allegany township, Blair County	6 965	12.1	2 847	12.2
Butler County	174 083	19.7	69 868	20.1	Allegany township, Butler County	555	41.1	373	44.5
Cambria County	152 598	23.5	65 796	23.5	Allegany township, Cambria County	2 498	33.2	574	46.5
Cameron County	5 974	26.7	4 592	33.4	Allegany township, Somerset County	654	47.4	442	42.1
Carbon County	58 802	17.2	30 492	16.2	Allegany township, Venango County	281	53.4	184	47.8
Centre County	135 758	19.7	53 161	20.5	Allegany township, Westmoreland County	8 002	13.3	3 196	13.5
Chester County	433 501	15.6	163 773	15.6	Allen township, Northampton County	2 630	24.3	1 030	24.2
Clarion County	41 765	40.7	19 426	42.1	Allenport borough, Washington County	549	50.3	261	47.9
Clearfield County	83 382	27.2	37 855	27.5	Allentown city, Lehigh County	106 632	12.5	45 960	12.8
Clinton County	37 914	33.5	18 166	36.0	Allison township, Clinton County	198	50.0	81	49.4
Columbia County	64 151	29.4	27 733	29.8	Almedia CDP, Columbia County	1 056	17.1	480	18.1
Crawford County	90 366	35.7	42 416	37.1	Alsace township, Berks County	3 689	23.8	1 503	24.0
Cumberland County	213 674	15.1	86 951	15.0	Altamont CDP, Schuylkill County	2 689	9.7	329	16.1
Dauphin County	251 798	15.8	111 133	15.8	Altoona city, Blair County	49 523	15.8	21 681	15.8
Delaware County	550 864	14.5	216 978	14.7	Ambler borough, Montgomery County	6 426	15.6	2 605	15.4
Elk County	35 112	21.1	18 115	25.0	Ambridge borough, Beaver County	7 769	15.2	4 099	15.6
Erie County	280 843	17.0	114 322	16.9	Amity township, Berks County	8 867	11.4	3 323	11.8
Fayette County	148 644	16.6	66 490	16.4	Amity township, Erie County	1 140	48.1	408	47.8
Forest County	4 946	42.5	8 701	47.7	Amity Gardens CDP, Berks County	3 370	11.2	1 269	12.1
Franklin County	129 313	15.6	53 803	15.6	Amwell township, Washington County	3 960	16.3	1 566	16.1
Fulton County	14 261	47.7	6 790	47.7	Ancient Oaks CDP, Lehigh County	3 161	12.3	1 125	12.1
Greene County	40 672	27.5	16 678	28.4	Annin township, McKean County	835	49.9	399	48.6
Huntingdon County	45 586	36.5	21 058	39.0	Anville township, Lebanon County	4 518	14.9	1 556	15.4
Indiana County	89 605	26.5	37 250	26.9	Annville CDP, Lebanon County	4 518	14.9	1 556	15.4
Jefferson County	45 932	33.2	22 104	34.1	Anthony township, Lycoming County	904	49.2	319	49.2
Juniata County	22 821	34.8	10 031	36.1	Anthony township, Montour County	1 388	48.9	513	47.8
Lackawanna County	213 295	17.7	95 362	17.9	Antis township, Blair County	6 328	11.5	2 661	12.1
Lancaster County	470 658	15.1	179 990	14.9	Antrim township, Franklin County	12 504	12.1	4 598	12.0
Lawrence County	94 643	22.5	39 635	22.3	Apolacon township, Susquehanna County	507	45.6	266	41.7
Lebanon County	120 327	16.5	49 320	16.6	Apollo borough, Armstrong County	1 765	24.6	856	23.9
Lehigh County	312 090	13.8	128 910	13.9	Applewold borough, Armstrong County	356	44.1	160	49.4
Luzerne County	319 250	18.1	144 686	18.1	Ararat township, Susquehanna County	531	45.0	452	47.3
Lycoming County	120 044	27.7	52 464	28.1	Archbald borough, Lackawanna County	6 220	11.6	2 594	11.4
McKean County	45 936	28.8	21 644	31.2	Ardmore CDP	12 616	13.6	5 711	13.5
Mercer County	120 293	22.8	49 859	22.6	Delaware County (part)	5 221	12.5	2 105	12.5
Mifflin County	46 486	21.0	20 745	20.5	Montgomery County (part)	7 395	14.3	3 606	14.1
Monroe County	138 687	16.3	67 581	15.7	Arendtsville borough, Adams County	848	48.3	340	48.2
Montgomery County	750 097	14.6	297 434	14.7	Aristes CDP, Columbia County	230	42.2	118	48.3
Montour County	18 236	30.4	7 627	29.3	Arlington Heights CDP, Monroe County	5 132	12.8	2 131	12.1
Northampton County	267 066	15.3	106 710	15.5	Armagh borough, Indiana County	131	46.6	59	47.5
Northumberland County	94 556	23.8	43 164	23.4	Armagh township, Mifflin County	3 988	16.1	1 956	14.6
Perry County	43 602	33.9	18 941	34.7	Armenia township, Bradford County	166	52.4	155	48.4
Philadelphia County	1 517 550	11.7	661 958	11.8	Armstrong township, Indiana County	3 090	24.3	1 232	24.8
Pike County	46 302	25.9	34 681	27.9	Armstrong township, Lycoming County	717	46.2	334	46.7
Potter County	18 080	42.5	12 159	44.3	Arnold city, Westmoreland County	5 667	14.8	2 976	14.4
Schuylkill County	150 336	22.7	67 806	22.7	Arona borough, Westmoreland County	407	45.0	170	48.2
Snyder County	37 546	35.4	14 890	35.4	Ashland township, Clarion County	1 081	48.1	434	49.3
Somerset County	80 023	26.5	37 163	26.1	Ashland borough	3 283	16.6	1 724	15.6
Sullivan County	6 556	44.2	6 017	38.2	Columbia County (part)	-	(X)	-	(X)
Susquehanna County	42 238	45.4	21 829	43.8	Schuylkill County (part)	3 283	16.6	1 724	15.6
Tioga County	41 373	38.8	19 893	40.5	Ashley borough, Luzerne County	2 866	16.3	1 386	16.1
Union County	41 624	21.4	14 684	24.6	Ashville borough, Cambria County	279	47.3	122	48.4
Venango County	57 565	29.0	26 904	30.7	Aspinwall borough, Allegheny County	2 960	15.9	1 584	15.8
Warren County	43 863	30.8	23 058	29.9	Aston township, Delaware County	16 203	13.8	5 978	13.9
Washington County	202 897	20.9	87 267	20.9	Asylum township, Bradford County	1 097	49.7	501	48.9
Wayne County	47 722	33.2	30 593	29.1	Atglen borough, Chester County	1 217	47.0	429	47.3
Westmoreland County	369 993	15.8	161 058	15.9	Athens borough, Bradford County	3 415	14.8	1 500	15.7
Wyoming County	28 080	39.9	12 713	39.9	Athens township, Bradford County	5 058	12.6	2 189	12.2
York County	381 751	16.7	156 720	16.6	Athens township, Crawford County	775	45.3	326	48.5
PLACE AND COUNTY SUBDIVISION					Atlantic CDP, Crawford County	43	41.9	15	33.3
Aaronsburg CDP, Centre County	485	49.7	209	48.8	Atwood borough, Armstrong County	112	50.0	43	46.5
Abbott township, Potter County	226	50.9	457	47.0	Auburn borough, Schuylkill County	839	48.2	340	46.2
Abbotstown borough, Adams County	905	45.3	346	45.4	Auburn township, Susquehanna County	1 816	47.1	866	43.5
Abington township, Lackawanna County	1 616	46.5	625	43.0	Audubon CDP, Montgomery County	6 549	12.9	2 457	13.1
Abington township, Montgomery County	56 103	14.9	22 367	15.9	Austin borough, Potter County	623	41.9	282	42.9
Adams township, Butler County	6 774	11.6	2 544	11.8	Avalon borough, Allegheny County	5 294	15.5	2 845	16.0
Adams township, Cambria County	6 495	11.7	2 642	11.5	Avis borough, Clinton County	1 492	49.7	652	48.5
Adams township, Snyder County	852	46.4	376	44.7	Avoca borough, Luzerne County	2 851	22.8	1 267	22.9
Adamsburg borough, Westmoreland County	221	48.4	92	46.7	Avon CDP, Lebanon County	2 856	16.6	916	15.2
Adamstown borough	1 203	48.5	533	46.7	Avondale borough, Chester County	1 108	41.9	361	44.3
Berks County (part)	2	100.0	1	100.0	Avonia CDP, Erie County	1 331	15.8	540	16.3
Lancaster County (part)	1 201	48.5	532	46.6	Avonmore borough, Westmoreland County	820	42.0	376	41.2
Adamsville CDP, Crawford County	117	44.4	54	46.3	Ayr township, Fulton County	1 982	47.1	911	47.6
Addison borough, Somerset County	214	44.4	96	45.8	Back Mountain CDP, Luzerne County	26 690	19.3	9 997	19.5
Addison township, Somerset County	1 019	45.5	964	33.3	Baden borough, Beaver County	4 377	16.3	1 986	15.8
Akron borough, Lancaster County	4 046	16.6	1 687	15.9	Baidland CDP, Washington County	1 576	13.1	659	12.4
Alba borough, Bradford County	186	44.1	75	48.0	Bald Eagle township, Clinton County	1 898	44.9	870	46.6
Albany township, Berks County	1 662	46.1	686	45.5	Baldwin borough, Allegheny County	19 999	14.0	8 883	13.6
					Baldwin township, Allegheny County	2 244	22.3	880	24.1

Table 66. Percent of Population and Housing Units in Sample: 2000—Con.

[Data based on a sample (except Tables 65-68). For information on confidentiality protection, coverage, sampling error, and nonsampling error, see Appendix G. For location of definitions, see "How to Use This Census Report"]

State County Place and County Subdivision	Population		Housing units		State County Place and County Subdivision	Population		Housing units	
	100-percent count	Percent in sample	100-percent count	Percent in sample		100-percent count	Percent in sample	100-percent count	Percent in sample
PLACE AND COUNTY SUBDIVISION—Con.					PLACE AND COUNTY SUBDIVISION—Con.				
Bally borough, Berks County	1 062	48.3	426	46.7	Black township, Somerset County	980	45.2	400	44.8
Bangor borough, Northampton County	5 319	11.2	2 249	11.9	Black Creek township, Luzerne County	2 132	24.4	965	24.7
Banks township, Carbon County	1 359	46.9	620	46.9	Blacklick township, Cambria County	2 200	22.5	897	22.6
Banks township, Indiana County	997	47.6	456	47.8	Black Lick CDP, Indiana County	1 438	23.7	597	24.5
Barkeville borough, Venango County	237	50.6	106	49.1	Black Lick township, Indiana County	1 317	49.1	540	48.0
Barnett township, Forest County	349	47.0	780	47.6	Blain borough, Perry County	252	48.4	102	47.1
Barnett township, Jefferson County	272	41.5	378	47.1	Blaine township, Washington County	597	41.9	223	43.9
Barr township, Cambria County	2 175	46.1	803	46.5	Blair township, Blair County	4 587	12.3	1 846	12.5
Barree township, Huntingdon County	460	44.1	247	48.2	Blairsville borough, Indiana County	3 607	16.2	1 830	15.0
Barrett township, Monroe County	3 880	12.2	2 164	11.4	Blakely borough, Lackawanna County	7 027	11.1	3 010	11.5
Barry township, Schuylkill County	967	47.9	451	47.2	Blanchard CDP, Centre County	621	47.3	255	48.6
Bart township, Lancaster County	3 003	24.9	836	23.4	Blawnox borough, Allegheny County	1 550	24.5	931	24.0
Bastress township, Lycoming County	574	53.7	201	49.3	Bloom township, Clearfield County	412	45.1	220	45.0
Bath borough, Northampton County	2 678	23.3	1 126	23.8	Bloomfield township, Bedford County	973	48.5	356	49.7
Beale township, Juniata County	726	46.3	328	46.0	Bloomfield township, Crawford County	2 051	48.5	1 467	48.5
Bealville borough, Washington County	511	51.1	216	46.3	Bloomfield borough, Perry County	1 077	39.3	425	46.4
Bear Creek township, Luzerne County	2 580	21.8	1 216	21.7	Blooming Grove township, Pike County	3 621	39.2	3 273	45.0
Bear Creek Village borough, Luzerne County	284	48.6	134	48.5	Blooming Valley borough, Crawford County	378	53.4	156	48.1
Bear Lake borough, Warren County	193	48.7	74	48.6	Bloomsburg town, Columbia County	12 375	12.2	4 399	13.9
Beaver borough, Beaver County	4 775	16.1	2 297	16.0	Bloss township, Tioga County	354	50.3	195	49.7
Beaver township, Clarion County	1 753	49.8	793	49.3	Blossburg borough, Tioga County	1 480	47.4	694	49.7
Beaver township, Columbia County	885	49.4	437	42.1	Blue Bell CDP, Montgomery County	6 395	12.2	2 503	12.4
Beaver township, Crawford County	903	49.6	376	47.9	Blythe township, Schuylkill County	905	45.4	421	47.7
Beaver township, Jefferson County	544	50.4	234	47.9	Boalsburg CDP, Centre County	3 578	16.0	1 382	16.4
Beaver township, Snyder County	527	49.7	217	45.6	Boggs township, Armstrong County	979	41.3	486	43.4
Beaverdale-Lloydell CDP, Cambria County	1 230	23.7	541	23.7	Boggs township, Centre County	2 834	23.6	1 162	22.4
Beaver Falls city, Beaver County	9 920	15.3	4 380	15.8	Boggs township, Clearfield County	1 837	50.5	791	47.5
Beaver Meadows borough, Carbon County	968	49.4	458	48.0	Boiling Springs CDP, Cumberland County	2 769	11.8	1 070	11.8
Beaver Springs CDP, Snyder County	634	47.8	274	48.5	Bolivar borough, Westmoreland County	501	45.7	220	47.7
Beavertown borough, Snyder County	870	49.4	394	47.5	Bonneauville borough, Adams County	1 378	49.6	514	48.6
Beccaria township, Clearfield County	1 835	49.2	873	48.7	Boothwyn CDP, Delaware County	5 206	12.1	2 126	13.0
Bechtelsville borough, Berks County	931	35.7	366	35.8	Boswell borough, Somerset County	1 364	46.0	681	44.1
Bedford borough, Bedford County	3 141	16.1	1 640	16.2	Bowmanstown borough, Carbon County	895	47.6	417	48.4
Bedford township, Bedford County	5 417	15.9	2 403	15.9	Boyertown borough, Berks County	3 940	14.8	1 885	14.9
Bedminster township, Bucks County	4 804	16.7	1 868	15.2	Brackenridge borough, Allegheny County	3 543	15.8	1 700	16.5
Beech Creek borough, Clinton County	717	47.7	315	47.3	Braddock borough, Allegheny County	2 912	14.4	1 624	13.7
Beech Creek township, Clinton County	1 010	46.9	653	48.5	Braddock Hills borough, Allegheny County	1 998	22.0	1 077	22.1
Belfast township, Fulton County	1 341	48.2	600	48.2	Bradford township, Clearfield County	3 314	25.5	1 296	25.2
Belfast CDP, Northampton County	1 301	12.2	517	12.4	Bradford city, McKean County	9 175	16.3	4 371	16.4
Bell township, Clearfield County	825	41.1	452	44.7	Bradford township, McKean County	4 816	15.2	1 851	16.2
Bell township, Jefferson County	2 029	24.0	874	23.7	Bradfordwoods borough, Allegheny County	1 149	48.9	478	47.9
Bell township, Westmoreland County	2 458	45.0	982	44.3	Brady township, Butler County	1 452	48.2	600	43.7
Bell Acres borough, Allegheny County	1 382	45.2	540	46.1	Brady township, Clarion County	62	51.6	29	44.8
Bellefonte borough, Centre County	6 395	11.1	2 953	10.7	Brady township, Clearfield County	2 010	47.2	825	47.3
Belle Vernon borough, Fayette County	1 211	11.9	716	10.1	Brady township, Huntingdon County	1 035	50.8	440	49.8
Belleville CDP, Mifflin County	1 386	24.9	589	24.8	Brady township, Lycoming County	494	50.6	186	47.8
Bellevue borough, Allegheny County	8 770	14.5	4 770	15.1	Bradys Bend township, Armstrong County	939	46.5	582	44.2
Bellwood borough, Blair County	2 016	23.5	822	24.2	Braintown township, Wyoming County	508	43.9	274	49.3
Belmont CDP, Cambria County	2 846	12.6	1 350	12.8	Branch township, Schuylkill County	1 871	48.4	789	48.9
Ben Avon borough, Allegheny County	1 917	24.4	825	25.0	Branchdale CDP, Schuylkill County	436	50.9	204	50.0
Ben Avon Heights borough, Allegheny County	392	49.5	144	48.6	Brandonville CDP, Schuylkill County	217	49.8	99	51.5
Bendersville borough, Adams County	576	50.0	222	45.5	Bratton township, Mifflin County	1 259	50.4	605	47.9
Bendersville Station-Aspers CDP, Adams County	324	23.8	113	22.1	Brecknock township, Berks County	4 459	15.7	1 611	16.0
Benezette township, Elk County	227	48.5	867	46.3	Brecknock township, Lancaster County	6 699	12.9	2 161	12.1
Benner township, Centre County	5 217	16.1	1 386	15.3	Brentwood borough, Allegheny County	10 466	11.4	4 895	11.7
Bensalem township, Bucks County	58 434	12.3	23 535	12.4	Bressler-Enhaut-Oberlin CDP, Dauphin County	2 809	12.4	1 206	12.4
Benson borough, Somerset County	194	46.9	83	48.2	Briar Creek borough, Columbia County	651	47.2	280	49.6
Bentleyville borough, Washington County	2 502	23.4	1 174	24.0	Briar Creek township, Columbia County	3 061	17.6	1 351	16.4
Benton borough, Columbia County	955	47.5	436	47.2	Brickerville CDP, Lancaster County	1 287	12.4	438	12.1
Benton township, Columbia County	1 216	46.5	547	46.3	Bridgeport borough, Montgomery County	4 371	11.2	2 088	11.9
Benton township, Lackawanna County	1 881	46.5	1 035	48.3	Bridgeton township, Bucks County	1 408	45.4	612	44.4
Berlin borough, Somerset County	2 192	24.3	940	24.6	Bridgeville borough, Allegheny County	5 341	15.8	2 656	15.9
Berlin township, Wayne County	2 188	47.3	1 008	46.5	Bridgewater borough, Beaver County	739	48.6	361	48.8
Bern township, Berks County	6 758	10.6	1 964	12.0	Bridgewater township, Susquehanna County	2 668	47.5	1 245	48.8
Bernville borough, Berks County	865	47.2	372	44.9	Brighton township, Beaver County	8 024	11.5	2 875	12.0
Berrysburg borough, Dauphin County	354	44.1	152	48.7	Brisban borough, Clearfield County	413	51.8	181	50.8
Berwick township, Adams County	1 818	46.5	715	47.7	Bristol borough, Bucks County	9 923	15.4	4 207	15.4
Berwick borough, Columbia County	10 774	11.8	4 992	12.3	Bristol township, Bucks County	55 521	12.3	20 486	12.4
Bessemer borough, Lawrence County	1 172	48.0	496	49.6	Brittany Farms-Highlands CDP, Bucks County	3 268	15.6	1 441	16.0
Bethany borough, Wayne County	292	46.2	128	48.4	Broad Top township, Bedford County	1 827	48.5	888	49.2
Bethel township, Armstrong County	1 290	44.7	656	43.3	Broad Top City borough, Huntingdon County	384	49.7	178	47.2
Bethel township, Berks County	4 166	16.6	1 551	16.1	Brockway borough, Jefferson County	2 182	24.7	994	24.3
Bethel township, Delaware County	6 421	16.0	2 017	15.9	Brodheadsville CDP, Monroe County	1 637	11.0	667	12.0
Bethel township, Fulton County	1 420	48.1	644	48.1	Brokenstraw township, Warren County	2 068	42.0	953	45.4
Bethel township, Lebanon County	4 526	17.2	1 710	16.7	Brookfield township, Tioga County	443	47.6	247	45.3
Bethel Park borough, Allegheny County	33 556	13.5	13 871	13.5	Brookhaven borough, Delaware County	7 985	12.9	3 595	13.0
Bethlehem city	71 329	14.0	29 631	14.4	Brooklyn township, Susquehanna County	889	49.0	403	47.6
Lehigh County (part)	19 029	13.9	8 542	14.7	Brookville borough, Jefferson County	4 230	15.4	1 976	15.6
Northampton County (part)	52 300	14.1	21 089	14.3	Broomall CDP, Delaware County	11 046	14.6	4 339	15.0
Bethlehem township, Northampton County	21 171	13.2	7 831	13.0	Brothersvalley township, Somerset County	4 184	20.4	917	22.6
Beurys Lake CDP, Schuylkill County	133	42.1	128	41.4	Brown township, Lycoming County	111	40.5	353	41.1
Big Beaver borough, Beaver County	2 186	47.4	905	48.6	Brown township, Mifflin County	3 852	14.6	1 523	14.8
Bigler township, Clearfield County	1 368	47.1	647	46.2	Brownsville borough, Fayette County	2 804	10.2	1 550	9.9
Biglerville borough, Adams County	1 101	41.0	460	39.8	Brownsville township, Fayette County	769	39.8	362	39.8
Big Run borough, Jefferson County	686	49.3	307	47.6	Bruin borough, Butler County	534	51.1	228	49.6
Bingham township, Potter County	687	49.9	308	49.0	Brush Creek township, Fulton County	730	45.6	394	48.5
Birdsboro borough, Berks County	5 064	16.2	1 927	15.8	Brush Valley township, Indiana County	1 881	48.3	801	46.3
Birmingham township, Chester County	4 221	16.1	1 413	15.7	Bryn Athyn borough, Montgomery County	1 351	42.7	381	44.6
Birmingham borough, Huntingdon County	91	44.0	44	52.3					

Table 66. Percent of Population and Housing Units in Sample: 2000—Con.

[Data based on a sample (except Tables 65-68). For information on confidentiality protection, coverage, sampling error, and nonsampling error, see Appendix G. For location of definitions, see "How to Use This Census Report"]

State County Place and County Subdivision	Population		Housing units		State County Place and County Subdivision	Population		Housing units	
	100-percent count	Percent in sample	100-percent count	Percent in sample		100-percent count	Percent in sample	100-percent count	Percent in sample
PLACE AND COUNTY SUBDIVISION—Con.					PLACE AND COUNTY SUBDIVISION—Con.				
Bryn Mawr CDP, Montgomery County	4 382	12.0	1 481	15.3	Centre Hall borough, Centre County	1 079	43.7	514	44.6
Buck township, Luzerne County	396	50.5	252	43.7	Ceres township, McKean County	1 003	50.6	475	48.8
Buckhorn CDP, Columbia County	176	37.5	63	44.4	Chadds Ford township, Delaware County	3 170	16.3	1 338	15.4
Buckingham township, Bucks County	16 442	13.1	5 861	13.0	Chalfant borough, Allegheny County	870	46.7	449	46.8
Buckingham township, Wayne County	656	41.0	526	36.1	Chalfont borough, Bucks County	3 900	16.2	1 404	15.6
Buck Run CDP, Schuylkill County	203	51.2	78	48.7	Chambersburg borough, Franklin County	17 862	14.5	8 305	15.4
Buffalo township, Butler County	6 827	12.2	2 612	12.3	Chanceford township, York County	5 973	12.0	2 257	12.5
Buffalo township, Perry County	1 128	45.2	472	42.4	Chapman township, Clinton County	993	46.8	774	46.5
Buffalo township, Union County	3 207	23.7	1 215	23.5	Chapman borough, Northampton County	234	47.9	91	47.3
Buffalo township, Washington County	2 100	24.5	803	24.5	Chapman township, Snyder County	1 426	47.1	471	47.8
Buffington township, Indiana County	1 275	47.1	517	48.4	Charleroi borough, Washington County	4 871	15.4	2 656	15.8
Bullskin township, Fayette County	7 782	11.2	3 206	10.7	Charleston township, Tioga County	3 233	24.4	1 350	25.6
Burgettstown borough, Washington County	1 576	48.5	703	48.9	Charlestown township, Chester County	4 051	14.7	1 397	15.0
Burlington borough, Bradford County	182	44.0	64	48.4	Chartiers township, Washington County	7 154	13.3	2 938	12.7
Burlington township, Bradford County	799	46.8	385	49.6	Chatham township, Tioga County	587	45.1	399	46.4
Burnham borough, Mifflin County	2 144	24.4	983	24.5	Cheltenham township, Montgomery County	36 875	13.9	14 897	14.1
Burnside township, Centre County	410	50.2	325	40.3	Cherry township, Butler County	1 053	43.1	412	43.2
Burnside borough, Clearfield County	283	45.9	115	46.1	Cherry township, Sullivan County	1 718	48.8	1 184	42.9
Burnside township, Clearfield County	1 128	43.8	530	45.5	Cherry Grove township, Warren County	228	44.3	368	48.4
Burrell township, Armstrong County	749	50.2	346	48.0	Cherryhill township, Indiana County	2 842	23.5	1 099	24.2
Burrell township, Indiana County	3 746	24.1	1 632	24.5	Cherry Ridge township, Wayne County	1 817	45.3	864	47.0
Bushkill township, Northampton County	6 982	12.5	2 406	12.6	Cherry Tree borough, Indiana County	443	45.1	157	49.7
Butler township, Adams County	2 678	23.7	1 024	23.2	Cherrytree township, Venango County	1 543	47.2	671	47.2
Butler city, Butler County	15 121	15.8	7 402	15.6	Cherry Valley borough, Butler County	72	47.2	31	38.7
Butler township, Butler County	17 185	15.1	7 500	15.8	Chest township, Cambria County	346	55.2	144	47.9
Butler township, Luzerne County	7 166	11.7	2 747	12.1	Chest township, Clearfield County	547	50.1	252	49.6
Butler township, Schuylkill County	3 588	12.4	1 540	11.8	Chester city, Delaware County	36 854	14.4	14 976	14.6
Cadogan township, Armstrong County	390	46.2	181	48.6	Chester township, Delaware County	4 604	15.1	1 754	15.8
Caernarvon township, Berks County	2 312	25.0	925	23.6	Chesterbrook CDP, Chester County	4 625	11.9	2 413	11.7
Caernarvon township, Lancaster County	4 278	16.2	1 303	15.9	Chester Heights borough, Delaware County	2 481	22.7	1 117	23.1
California borough, Washington County	5 274	15.9	2 092	15.0	Chester Hill borough, Clearfield County	918	49.3	434	47.9
Callensburg borough, Clarion County	224	54.5	100	48.0	Chester Township CDP, Delaware County	4 604	15.1	1 754	15.8
Callery borough, Butler County	444	40.3	164	43.9	Chestnuthill township, Monroe County	14 418	11.5	5 593	11.4
Callimont borough, Somerset County	51	49.0	24	50.0	Chest Springs borough, Cambria County	110	45.5	50	44.0
Calm township, Chester County	11 916	11.4	4 535	11.2	Cheswick borough, Allegheny County	1 899	22.9	887	24.0
Calumet-Norvelt CDP, Westmoreland County	1 682	15.5	709	15.5	Chevy Chase Heights CDP, Indiana County	1 511	15.6	805	14.0
Cambria township, Cambria County	6 323	10.8	2 105	12.3	Chicora borough, Butler County	1 021	48.8	463	47.9
Cambridge township, Crawford County	1 486	49.4	701	48.6	Chippewa township, Beaver County	7 021	12.3	2 933	12.4
Cambridge Springs borough, Crawford County	2 363	34.7	761	48.9	Chocoutan township, Susquehanna County	797	44.2	377	42.7
Campbelltown CDP, Lebanon County	2 415	12.3	939	12.6	Christiana borough, Lancaster County	1 124	44.5	391	46.3
Camp Hill borough, Cumberland County	7 636	15.8	3 529	16.0	Churchill borough, Allegheny County	3 566	15.8	1 567	16.0
Canaan township, Wayne County	1 916	29.9	369	47.4	Churchville CDP, Bucks County	4 469	15.2	1 375	16.1
Canadonha Lake CDP, Crawford County	572	47.7	882	48.3	Clairton city, Allegheny County	8 491	16.1	4 350	15.6
Canal township, Venango County	1 008	50.7	432	50.0	Clara township, Potter County	168	43.5	146	47.9
Canoe township, Indiana County	1 670	44.3	690	48.1	Clarence CDP, Centre County	577	49.7	246	47.2
Canonsburg borough, Washington County	8 607	14.1	4 144	13.3	Clarendon borough, Warren County	564	45.4	239	46.9
Canton borough, Bradford County	1 807	24.5	824	24.6	Clarion borough, Clarion County	6 185	13.3	2 192	12.3
Canton township, Bradford County	2 084	49.0	858	48.5	Clarion township, Clarion County	3 273	15.5	1 599	16.3
Canton township, Washington County	8 826	13.3	3 771	13.2	Clark borough, Mercer County	633	48.5	233	49.4
Carbon township, Huntingdon County	428	51.9	201	51.7	Clarks Green borough, Lackawanna County	1 630	43.4	629	44.7
Carbondale city, Lackawanna County	9 804	15.1	4 527	14.8	Clarks Summit borough, Lackawanna County	5 126	11.8	2 273	11.5
Carbondale township, Lackawanna County	1 008	46.9	433	44.6	Clarksville borough, Greene County	234	45.7	90	46.7
Carlisle borough, Cumberland County	17 970	13.5	8 032	13.0	Clay township, Butler County	2 628	22.6	1 036	23.1
Carmichaels borough, Greene County	556	49.8	255	46.7	Clay township, Huntingdon County	920	46.1	494	49.4
Carnegie borough, Allegheny County	8 389	13.4	4 249	13.3	Clay township, Lancaster County	5 173	12.2	1 801	12.0
Carnot-Moon CDP, Allegheny County	10 637	12.8	4 943	11.9	Claysburg CDP, Blair County	1 503	15.8	653	15.6
Carroll township, Perry County	5 095	12.9	2 036	12.3	Claysville borough, Washington County	724	40.5	261	44.4
Carroll township, Washington County	5 677	12.6	2 344	12.4	Clearfield township, Butler County	2 705	22.5	958	23.1
Carroll township, York County	4 715	11.7	1 733	11.8	Clearfield township, Cambria County	1 680	46.5	627	47.2
Carrolltown borough, Cambria County	1 049	45.4	440	44.1	Clearfield borough, Clearfield County	6 631	14.8	3 326	15.5
Carroll Valley borough, Adams County	3 291	23.7	1 261	23.8	Cleona borough, Lebanon County	2 148	23.6	913	24.8
Cascade township, Lycoming County	419	47.0	245	47.8	Cleveland township, Columbia County	1 004	45.9	477	43.0
Cashtown-McKnightstown CDP, Adams County	753	17.7	300	17.3	Clifford township, Susquehanna County	2 381	45.4	1 198	43.6
Cass township, Huntingdon County	1 062	49.3	622	46.6	Clifton township, Lackawanna County	1 139	44.1	507	48.7
Cass township, Schuylkill County	2 383	38.3	848	46.8	Clifton Heights borough, Delaware County	6 779	11.2	2 883	11.3
Cassandra borough, Cambria County	136	38.2	57	42.1	Clinton township, Butler County	2 779	23.7	1 075	22.7
Casselman borough, Somerset County	99	46.5	46	45.7	Clinton township, Lycoming County	3 947	28.7	948	48.5
Cassville borough, Huntingdon County	152	44.7	69	44.9	Clinton township, Venango County	758	45.5	414	48.6
Castanea township, Clinton County	1 233	48.6	531	47.5	Clinton township, Wayne County	1 926	45.4	1 098	33.3
Castanea CDP, Clinton County	1 189	48.8	512	47.9	Clinton township, Wyoming County	1 343	47.1	496	47.2
Castle Shannon borough, Allegheny County	8 556	14.0	4 037	13.3	Clintonville borough, Venango County	528	46.6	242	48.8
Catasauqua borough, Lehigh County	6 588	12.4	2 747	11.8	Clover township, Jefferson County	474	47.5	216	49.5
Catawissa borough, Columbia County	1 589	47.3	762	46.5	Clymer borough, Indiana County	1 547	24.8	734	24.4
Catawissa township, Columbia County	944	46.3	402	45.8	Clymer township, Tioga County	597	44.4	411	49.9
Catharine township, Blair County	758	43.8	311	45.7	Coal township, Northumberland County	10 628	14.5	4 233	16.1
Cecil township, Washington County	9 756	16.5	4 005	16.4	Coal Center borough, Washington County	134	50.7	72	44.4
Cecil-Bishop CDP, Washington County	2 585	17.2	992	16.0	Coaldale borough, Bedford County	146	44.5	70	45.7
Center township, Beaver County	11 492	12.1	4 438	11.8	Coaldale borough, Schuylkill County	2 295	17.2	1 209	17.0
Center township, Butler County	8 182	13.7	3 482	13.4	Coalmont borough, Huntingdon County	128	57.0	55	50.9
Center township, Greene County	1 393	49.0	566	48.1	Coalport borough, Clearfield County	490	46.5	260	49.6
Center township, Indiana County	4 876	17.9	2 132	18.4	Coatesville city, Chester County	10 838	14.8	4 360	14.7
Center township, Snyder County	2 162	46.5	778	49.2	Coburn CDP, Centre County	145	44.8	62	41.9
Centerport borough, Berks County	327	44.0	138	43.5	Cochranon borough, Crawford County	1 148	47.6	506	47.8
Centerville borough, Crawford County	247	54.3	109	50.5	Codus township, York County	3 646	16.9	1 398	16.2
Centerville borough, Washington County	3 390	13.3	1 455	13.3	Cogan House township, Lycoming County	974	47.4	451	47.5
Central City borough, Somerset County	1 258	49.0	595	48.6	Cokeburg borough, Washington County	705	49.6	339	49.9
Centralia borough, Columbia County	21	14.3	16	37.5	Cold Spring township, Lebanon County	49	30.6	25	24.0
Centre township, Berks County	3 631	12.7	1 399	12.7	Colebrook township, Clinton County	179	40.8	92	44.6
Centre township, Perry County	2 209	48.7	897	47.4	Colebrookdale township, Berks County	5 270	14.1	2 030	14.8

Table 66. Percent of Population and Housing Units in Sample: 2000—Con.

[Data based on a sample (except Tables 65-68). For information on confidentiality protection, coverage, sampling error, and nonsampling error, see Appendix G. For location of definitions, see "How to Use This Census Report"]

State County Place and County Subdivision	Population		Housing units		State County Place and County Subdivision	Population		Housing units	
	100-percent count	Percent in sample	100-percent count	Percent in sample		100-percent count	Percent in sample	100-percent count	Percent in sample
PLACE AND COUNTY SUBDIVISION—Con.					PLACE AND COUNTY SUBDIVISION—Con.				
Colerain township, Bedford County	1 147	49.3	483	48.4	Dale borough, Cambria County	1 503	47.8	745	47.9
Colerain township, Lancaster County	3 261	24.4	989	23.7	Dallas borough, Luzerne County	2 557	23.5	1 094	23.0
College township, Centre County	8 489	14.0	3 213	13.5	Dallas township, Luzerne County	8 179	12.4	3 125	11.7
Collegeville borough, Montgomery County	8 032	11.1	1 438	16.3	Dallastown borough, York County	4 087	11.6	1 707	12.0
Colley township, Sullivan County	647	33.8	542	44.6	Dalton borough, Lackawanna County	1 294	45.7	519	46.6
Collier township, Allegheny County	5 265	12.4	2 358	11.9	Damascus township, Wayne County	3 662	22.5	2 248	23.9
Collingdale borough, Delaware County	8 664	15.3	3 404	15.2	Danville borough, Montour County	4 897	11.5	2 523	11.7
Colonial Park CDP, Dauphin County	13 259	12.1	6 484	11.7	Darby borough, Delaware County	10 299	14.1	3 999	14.5
Columbia township, Bradford County	1 162	49.9	474	48.9	Darby township, Delaware County	9 622	16.0	3 868	15.5
Columbia borough, Lancaster County	10 311	15.6	4 595	15.8	Darby Township CDP, Delaware County	9 622	16.0	3 868	15.5
Columbus township, Warren County	1 741	46.8	733	46.4	Darlington borough, Beaver County	299	45.2	130	50.0
Colver CDP, Cambria County	1 035	11.2	445	11.7	Darlington township, Beaver County	1 974	17.5	847	47.8
Colwyn borough, Delaware County	2 453	20.1	954	21.3	Daugherty township, Beaver County	3 441	16.9	1 317	16.0
Commodore CDP, Indiana County	337	18.1	147	18.4	Dauphin borough, Dauphin County	773	45.3	337	43.9
Concord township, Butler County	1 493	45.4	602	45.8	Davidson township, Sullivan County	626	46.2	602	41.2
Concord township, Delaware County	9 933	13.4	3 551	13.7	Davidsville CDP, Somerset County	1 119	10.5	458	10.7
Concord township, Erie County	1 361	49.2	536	48.3	Dawson borough, Fayette County	451	39.7	205	41.0
Conemaugh township, Cambria County	2 145	23.8	889	24.2	Dayton borough, Armstrong County	543	47.0	254	48.8
Conemaugh township, Indiana County	2 437	23.4	1 023	24.1	Dean township, Cambria County	408	54.4	186	51.6
Conemaugh township, Somerset County	7 452	12.0	3 089	12.3	Decatur township, Clearfield County	2 974	11.4	1 316	11.5
Conestoga township, Lancaster County	3 749	15.7	1 409	15.0	Decatur township, Mifflin County	3 021	23.5	1 237	23.2
Conewago township, Adams County	5 709	13.3	2 189	13.4	Deemston borough, Washington County	809	43.3	325	44.9
Conewago township, Dauphin County	2 847	25.0	1 069	24.8	Deer Creek township, Mercer County	465	52.5	177	47.5
Conewago township, York County	5 278	12.1	2 113	12.1	Deerfield township, Tioga County	659	50.7	283	49.8
Conewango township, Warren County	3 915	16.5	1 659	16.5	Deerfield township, Warren County	333	46.9	647	46.8
Confluence borough, Somerset County	834	43.3	404	46.8	Deer Lake borough, Schuylkill County	528	41.7	216	44.4
Conneaut township, Crawford County	1 550	47.8	791	48.0	Delano CDP, Schuylkill County	377	50.7	172	50.0
Conneaut township, Erie County	3 908	32.4	771	47.1	Delano township, Schuylkill County	487	49.9	224	49.6
Conneaut Lake borough, Crawford County	708	44.1	370	47.6	Delaware township, Juniata County	1 464	47.7	642	47.5
Conneaut Lakeshore CDP, Crawford County	2 502	47.2	2 325	46.4	Delaware township, Mercer County	2 159	24.0	842	24.8
Conneautville borough, Crawford County	848	48.1	377	49.3	Delaware township, Northumberland County	4 341	12.5	1 765	12.5
Connellsville city, Fayette County	9 146	10.8	4 434	10.7	Delaware township, Pike County	6 319	22.3	3 453	21.3
Connellsville township, Fayette County	2 483	11.5	1 093	11.3	Delaware Water Gap borough, Monroe County	744	43.7	362	42.0
Connoquenessing borough, Butler County	564	45.0	204	44.1	Delmar township, Tioga County	2 893	48.9	1 385	49.0
Connoquenessing township, Butler County	3 653	15.6	1 458	15.5	Delmont borough, Westmoreland County	2 497	24.7	1 139	23.6
Conoy township, Lancaster County	3 067	23.3	1 130	24.2	Delta borough, York County	741	45.2	324	46.9
Conshohocken borough, Montgomery County	7 589	13.5	3 518	13.4	Dennison township, Luzerne County	908	47.0	492	44.7
Conway borough, Beaver County	2 290	24.8	1 026	24.9	Denver borough, Lancaster County	3 332	15.3	1 298	15.9
Conyngam township, Columbia County	792	46.1	377	48.5	Derry township, Dauphin County	21 273	13.5	9 481	13.6
Conyngam borough, Luzerne County	1 958	23.8	817	24.2	Derry township, Mifflin County	7 256	11.7	3 161	12.1
Conyngam township, Luzerne County	1 385	46.5	691	47.8	Derry township, Montour County	1 215	44.0	494	45.7
Cook township, Westmoreland County	2 403	22.1	1 181	22.9	Derry borough, Westmoreland County	2 991	15.7	1 317	16.3
Cooke township, Cumberland County	117	48.7	67	35.8	Derry township, Westmoreland County	14 726	14.3	6 200	14.4
Coolbaugh township, Monroe County	15 205	10.1	9 376	10.3	Devon-Berwyn CDP, Chester County	5 067	10.9	2 035	10.9
Coolspring township, Mercer County	2 287	21.6	927	21.3	Dickinson township, Cumberland County	4 702	12.3	1 834	12.3
Cooper township, Clearfield County	2 731	25.3	1 211	25.0	Dickson City borough, Lackawanna County	6 205	15.6	2 913	14.9
Cooper township, Montour County	966	47.9	420	47.6	Dicksonville CDP, Indiana County	450	16.0	195	17.9
Coopersburg borough, Lehigh County	2 582	23.6	1 050	23.0	Dillsburg borough, York County	2 063	24.0	936	23.2
Cooperstown borough, Venango County	460	51.3	198	51.0	Dimock township, Susquehanna County	1 398	49.5	680	40.0
Coplay borough, Lehigh County	3 387	16.3	1 484	15.4	Dingman township, Pike County	8 788	11.3	5 689	10.6
Corapolis borough, Allegheny County	6 131	15.3	3 119	15.7	District township, Berks County	1 449	43.3	548	43.8
Complanter township, Venango County	2 687	25.0	1 179	25.2	Donaldson CDP, Schuylkill County	325	48.3	148	48.6
Cornwall borough, Lebanon County	3 486	22.5	1 261	23.9	Donegal township, Butler County	1 722	46.2	623	48.5
Cornwells Heights-Eddington CDP, Bucks County	3 406	11.5	1 239	12.0	Donegal township, Washington County	2 428	49.4	996	49.3
Corry city, Erie County	6 834	12.8	2 868	12.3	Donegal borough, Westmoreland County	165	41.2	79	41.8
Corsica borough, Jefferson County	354	50.6	157	49.0	Donegal township, Westmoreland County	2 442	23.1	1 207	23.8
Corydon township, McKean County	301	43.5	242	49.6	Donora borough, Washington County	5 653	16.3	2 958	16.3
Coudersport borough, Potter County	2 650	23.5	1 189	23.6	Dormont borough, Allegheny County	9 305	15.5	4 287	15.3
Courtdale borough, Luzerne County	791	49.8	328	48.2	Dorrance township, Luzerne County	2 109	47.0	816	47.5
Covington township, Clearfield County	621	47.0	431	46.9	Douglas township, Berks County	3 327	11.7	1 239	12.3
Covington township, Lackawanna County	1 994	43.2	838	46.9	Douglass township, Montgomery County	9 104	12.8	3 292	12.6
Covington township, Tioga County	1 047	46.3	470	41.6	Dover borough, York County	1 815	47.6	790	47.7
Cowanshannock township, Armstrong County	3 006	24.2	1 210	47.2	Dover township, York County	18 074	11.9	7 217	12.1
Crabtree CDP, Westmoreland County	320	12.5	160	11.9	Downingtwn borough, Chester County	7 589	15.9	3 197	15.3
Crafton borough, Allegheny County	6 706	14.8	3 344	15.1	Doylestown borough, Bucks County	8 227	15.5	4 055	15.5
Cranberry township, Butler County	23 625	12.3	8 724	12.3	Doylestown township, Bucks County	17 619	12.4	6 200	13.1
Cranberry township, Venango County	7 014	16.4	3 054	16.4	Dravosburg borough, Allegheny County	2 015	21.9	1 021	22.4
Cranesville borough, Erie County	600	48.5	221	47.5	Dreher township, Wayne County	1 280	41.3	931	27.4
Crawford township, Clinton County	848	49.8	365	48.8	Drexel Hill CDP, Delaware County	29 364	14.4	12 328	14.7
Creekside borough, Indiana County	323	46.1	153	47.7	Driftwood borough, Cameron County	103	35.9	88	42.0
Crescent township, Allegheny County	2 314	16.2	920	15.9	Drumore township, Lancaster County	2 243	45.7	819	44.1
Cresson borough, Cambria County	1 631	25.6	786	25.1	Dublin borough, Bucks County	2 083	46.3	869	46.4
Cresson township, Cambria County	4 055	22.4	1 129	25.4	Dublin township, Fulton County	1 277	44.6	592	46.3
Cressona borough, Schuylkill County	1 635	48.0	711	46.4	Dublin township, Huntingdon County	1 280	48.8	607	47.9
Cromwell township, Huntingdon County	1 632	43.4	873	47.8	DuBois city, Clearfield County	8 123	13.3	3 956	12.9
Cross Creek township, Washington County	1 685	46.6	660	47.0	DuBoisistown borough, Lycoming County	1 280	46.8	558	47.5
Cross Roads borough, York County	518	48.6	185	47.6	Dudley borough, Huntingdon County	192	45.8	89	47.2
Croydon CDP, Bucks County	9 993	13.8	3 875	13.1	Dunbar borough, Fayette County	1 219	20.3	576	21.4
Croyle township, Cambria County	2 233	23.8	862	24.1	Dunbar township, Fayette County	7 562	13.7	3 152	13.3
Cumberland township, Adams County	5 718	12.9	2 365	12.5	Duncan township, Tioga County	213	46.9	142	49.3
Cumberland township, Greene County	6 564	11.6	2 893	12.1	Duncannon borough, Perry County	1 508	45.2	714	43.7
Cumberland Valley township, Bedford County	1 494	47.9	710	49.2	Duncansville borough, Blair County	1 238	45.2	610	45.9
Cummings township, Lycoming County	355	46.2	400	44.8	Dunkard township, Greene County	2 358	23.7	1 073	24.2
Cumru township, Berks County	13 816	11.7	6 127	11.9	Dunlevy borough, Washington County	397	46.6	193	46.1
Curtin township, Centre County	551	39.4	339	36.3	Dunmore borough, Lackawanna County	14 018	14.8	6 528	14.7
Curtisville CDP, Allegheny County	1 173	16.5	528	15.0	Dunnstable township, Clinton County	945	45.0	381	45.7
Curwensville borough, Clearfield County	2 650	12.0	1 254	11.5	Dunstable CDP, Clinton County	1 365	24.2	595	24.5
Cussewago township, Crawford County	1 597	47.3	644	49.1	Dupont borough, Luzerne County	2 719	17.4	1 354	16.0
Daisytown borough, Cambria County	356	47.2	145	49.0	Duquesne city, Allegheny County	7 332	15.8	3 768	15.8

Table 66. Percent of Population and Housing Units in Sample: 2000—Con.

[Data based on a sample (except Tables 65-68). For information on confidentiality protection, coverage, sampling error, and nonsampling error, see Appendix G. For location of definitions, see "How to Use This Census Report"]

State County Place and County Subdivision	Population		Housing units		State County Place and County Subdivision	Population		Housing units	
	100-percent count	Percent in sample	100-percent count	Percent in sample		100-percent count	Percent in sample	100-percent count	Percent in sample
PLACE AND COUNTY SUBDIVISION—Con.					PLACE AND COUNTY SUBDIVISION—Con.				
Durham township, Bucks County	1 313	45.4	525	44.0	Eden township, Lancaster County	1 856	47.4	606	48.5
Dunryea borough, Luzerne County	4 634	12.5	2 151	12.3	Edgewood borough, Allegheny County	3 311	15.7	1 730	15.5
Dushore borough, Sullivan County	663	46.9	395	42.5	Edgewood CDP, Northumberland County	2 619	15.8	1 318	15.9
Dyberry township, Wayne County	1 353	44.5	623	39.8	Edgeworth borough, Allegheny County	1 730	47.6	671	48.0
Eagles Mere borough, Sullivan County	153	43.1	378	32.8	Edgmont township, Delaware County	3 918	14.9	1 515	15.4
Eagleville CDP, Montgomery County	4 458	15.2	1 136	15.2	Edinboro borough, Erie County	6 950	9.5	2 242	9.8
Earl township, Berks County	3 050	22.8	1 202	23.2	Edwardsville borough, Luzerne County	4 984	12.3	2 587	11.8
Earl township, Lancaster County	6 183	11.6	2 126	12.3	Ehrenfeld borough, Cambria County	234	46.6	97	48.5
East Allen township, Northampton County	4 903	16.2	1 907	16.4	Elco borough, Washington County	362	49.2	146	50.0
East Bangor borough, Northampton County	979	48.0	417	48.9	Elder township, Cambria County	990	48.9	397	47.4
East Berlin borough, Adams County	1 365	47.0	588	47.1	Elderton borough, Armstrong County	358	46.6	156	49.4
East Berwick CDP, Luzerne County	1 998	16.2	878	15.8	Eldred township, Jefferson County	1 277	44.6	873	47.9
East Bethlehem township, Washington County	2 524	21.3	1 210	20.6	Eldred township, Lycoming County	2 178	48.3	798	48.0
East Bradford township, Chester County	9 405	11.7	3 150	11.4	Eldred borough, McKean County	858	47.6	405	48.6
East Brady borough, Clarion County	1 038	48.9	542	49.8	Eldred township, McKean County	1 696	47.9	783	48.5
East Brandywine township, Chester County	5 822	11.6	2 035	11.5	Eldred township, Monroe County	2 665	46.8	1 069	47.1
East Brunswick township, Schuylkill County	1 601	49.8	679	49.2	Eldred township, Schuylkill County	719	41.9	289	43.9
East Buffalo township, Union County	5 730	14.7	1 894	15.5	Eldred township, Warren County	709	50.8	502	47.4
East Butler borough, Butler County	679	48.7	302	49.0	Elgin borough, Erie County	236	49.6	88	51.1
East Caln township, Chester County	2 857	23.9	1 276	23.7	Elim CDP, Cambria County	4 175	11.3	1 669	12.2
East Cameron township, Northumberland County	686	49.1	301	47.8	Elizabeth borough, Allegheny County	1 609	45.2	758	47.1
East Carroll township, Cambria County	1 798	47.9	664	47.3	Elizabeth township, Allegheny County	13 839	12.6	5 678	12.7
East Chillisquaque township, Northumberland County	664	45.9	276	48.9	Elizabeth township, Lancaster County	3 833	13.0	1 334	12.4
East Cocalico township, Lancaster County	9 954	14.2	3 557	13.9	Elizabethtown borough, Lancaster County	11 887	13.3	4 483	13.6
East Conemaugh borough, Cambria County	1 291	47.5	679	48.2	Elizabethville borough, Dauphin County	1 344	45.5	617	46.0
East Coventry township, Chester County	4 566	15.1	1 684	15.4	Elk township, Chester County	1 485	46.5	527	46.7
East Deer township, Allegheny County	1 362	45.6	682	49.3	Elk township, Clarion County	1 519	46.0	627	49.1
East Donegal township, Lancaster County	5 405	12.3	2 010	12.2	Elk township, Tioga County	51	41.2	185	43.8
East Drumore township, Lancaster County	3 535	22.0	1 079	23.7	Elk township, Warren County	55	47.7	342	48.2
East Earl township, Lancaster County	5 723	12.7	1 795	11.9	Elk Creek township, Erie County	1 800	48.4	700	46.9
East Fairfield township, Crawford County	848	49.9	418	49.5	Elkland township, Sullivan County	607	38.4	503	34.6
East Fallowfield township, Chester County	5 157	11.5	1 860	11.3	Elkland township, Tioga County	1 786	25.1	830	25.1
East Fallowfield township, Crawford County	1 434	50.1	467	45.6	Elk Lick borough, Somerset County	2 293	46.1	919	45.8
East Finley township, Washington County	1 489	48.6	550	48.9	Ellport borough, Lawrence County	1 148	51.1	501	48.3
East Fork district, Potter County	14	50.0	152	48.0	Ellsworth borough, Washington County	1 083	49.2	528	48.3
East Franklin township, Armstrong County	3 900	13.1	1 656	12.4	Ellwood City borough	8 688	17.0	4 006	16.5
East Goshen township, Chester County	16 824	13.6	7 496	13.6	Beaver County (part)	732	18.7	327	17.1
East Greenville borough, Montgomery County	3 103	22.3	1 173	23.1	Lawrence County (part)	7 956	16.8	3 679	16.4
East Hanover township, Dauphin County	5 322	15.7	2 043	15.9	Elmhurst township, Lackawanna County	838	38.9	274	45.3
East Hanover township, Lebanon County	2 858	25.1	1 091	24.0	Elverson borough, Chester County	959	48.7	460	47.4
East Hempfield township, Lancaster County	21 399	12.3	8 761	12.1	Elysburg CDP, Northumberland County	2 067	12.1	909	11.3
East Hopewell township, York County	2 209	47.5	800	48.1	Emigsville CDP, York County	2 467	15.7	1 086	15.3
East Huntingdon township, Westmoreland County	7 781	15.3	3 289	14.9	Emlenton borough	784	42.9	360	47.5
East Keating township, Clinton County	24	62.5	145	49.0	Clarion County (part)	10	30.0	4	25.0
East Lackawanna township, Mercer County	1 701	45.0	599	46.7	Venango County (part)	774	43.0	356	47.8
East Lampeter township, Lancaster County	13 556	14.3	5 611	14.2	Emmaus borough, Lehigh County	11 313	11.7	5 186	11.9
East Lansdowne borough, Delaware County	2 586	22.2	1 012	22.9	Emporium borough, Cameron County	2 526	23.2	1 215	24.2
Eastlaw Gardens CDP, Northampton County	2 832	16.0	1 028	16.5	Emsworth borough, Allegheny County	2 598	16.7	1 228	15.8
East McKeesport borough, Allegheny County	2 343	23.7	1 154	23.6	Englewood CDP, Schuylkill County	484	11.4	207	11.1
East Mahoning township, Indiana County	1 196	49.4	473	48.2	Enola CDP, Cumberland County	5 627	12.2	2 514	11.9
East Manchester township, York County	5 078	14.2	1 986	14.2	Enon Valley borough, Lawrence County	387	50.6	149	47.7
East Marlborough township, Chester County	6 317	11.4	2 188	11.6	Ephrata borough, Lancaster County	13 213	14.0	5 672	14.0
East Mead township, Crawford County	1 485	47.6	608	48.2	Ephrata township, Lancaster County	8 026	12.8	2 747	12.6
East Nantmeal township, Chester County	1 787	42.4	587	46.5	Erie city, Erie County	103 717	14.8	44 971	15.0
East Norriton township, Montgomery County	13 211	13.6	5 310	14.2	Ernest borough, Indiana County	501	49.9	221	49.8
East Norriton CDP, Montgomery County	13 211	13.6	5 310	14.2	Espy CDP, Columbia County	1 428	15.5	690	17.0
East Norwegian township, Schuylkill County	864	46.1	383	45.2	Etna borough, Allegheny County	3 924	16.3	1 934	15.6
East Nottingham township, Chester County	5 516	10.9	1 837	10.8	Eulalia township, Potter County	941	40.8	418	43.3
Easton city, Northampton County	26 263	14.7	10 545	14.9	Evansburg CDP, Montgomery County	1 536	13.8	615	14.8
East Penn township, Carbon County	2 461	23.1	996	22.8	Evans City borough, Butler County	2 009	22.9	850	22.8
East Pennsboro township, Cumberland County	18 254	12.1	7 804	12.0	Everett borough, Bedford County	1 905	21.8	967	23.1
East Petersburg borough, Lancaster County	4 450	16.3	1 766	16.0	Everson borough, Fayette County	842	35.2	385	38.4
East Pikeland township, Chester County	6 551	11.1	2 604	11.1	Exeter township, Berks County	21 161	12.0	8 208	11.8
East Pittsburg borough, Allegheny County	2 017	21.6	1 107	22.2	Exeter borough, Luzerne County	5 955	12.2	2 641	12.4
East Prospect borough, York County	678	48.7	272	48.5	Exeter township, Luzerne County	2 557	24.1	1 038	23.3
East Providence township, Bedford County	1 858	49.5	879	49.5	Exeter township, Wyoming County	748	41.0	403	38.5
East Rochester borough, Beaver County	623	47.7	293	49.5	Export borough, Westmoreland County	895	50.6	513	49.5
East Rockhill township, Bucks County	5 199	15.2	1 883	15.0	Exton CDP, Chester County	4 267	11.5	2 128	11.1
East Rutherford CDP, Juniata County	185	47.0	88	46.6	Eyers Grove CDP, Columbia County	86	58.1	34	50.0
East St. Clair township, Bedford County	3 123	25.5	1 406	24.9	Factoryville borough, Wyoming County	1 144	40.7	363	47.4
East Side borough, Carbon County	290	43.4	146	45.2	Fairchance borough, Fayette County	2 174	9.9	932	10.1
East Stroudsburg borough, Monroe County	9 888	13.8	3 331	15.2	Fairdale CDP, Greene County	1 955	11.8	926	11.9
East Taylor township, Cambria County	2 726	23.4	1 128	23.0	Fairfield borough, Adams County	486	49.2	245	48.6
Easttown township, Chester County	10 270	13.3	3 862	13.2	Fairfield township, Crawford County	1 104	49.8	570	48.2
East Union township, Schuylkill County	1 419	48.8	731	48.0	Fairfield township, Lycoming County	2 659	47.5	1 100	46.9
East Uniontown CDP, Fayette County	2 760	10.3	1 271	10.9	Fairfield township, Westmoreland County	2 536	24.8	1 141	24.0
Eastvale borough, Beaver County	293	54.9	133	48.9	Fairhope township, Somerset County	137	50.4	112	42.9
East Vandergrift borough, Westmoreland County	742	48.1	375	49.6	Fairless Hills CDP, Bucks County	8 365	12.1	3 298	11.7
East Vincent township, Chester County	5 493	11.7	1 960	11.3	Fairmount township, Luzerne County	1 226	41.5	598	37.8
East Washington borough, Washington County	1 930	22.1	983	24.1	Fairview borough, Butler County	220	53.2	79	51.9
East Wheatfield township, Indiana County	2 607	23.4	1 115	25.0	Fairview township, Butler County	2 061	48.7	775	48.1
East Whiteland township, Chester County	9 333	13.0	3 460	13.1	Fairview township, Erie County	10 140	16.1	3 711	16.1
East York CDP, York County	8 782	13.3	3 843	13.0	Fairview township, Luzerne County	3 995	15.6	1 502	15.7
Eaton township, Wyoming County	1 644	44.5	842	42.2	Fairview township, Mercer County	1 036	47.8	354	47.7
Eau Claire borough, Butler County	355	42.8	143	44.1	Fairview township, York County	14 321	13.4	5 788	13.7
Ebsenburg borough, Cambria County	3 091	14.3	1 474	14.2	Fairview-Ferndale CDP, Northumberland County	2 411	15.5	1 168	16.4
Economy borough, Beaver County	9 363	11.6	3 629	12.0					
Eddystone borough, Delaware County	2 442	21.8	1 035	21.6					

Table 66. Percent of Population and Housing Units in Sample: 2000—Con.

[Data based on a sample (except Tables 65-68). For information on confidentiality protection, coverage, sampling error, and nonsampling error, see Appendix G. For location of definitions, see "How to Use This Census Report"]

State County Place and County Subdivision	Population		Housing units		State County Place and County Subdivision	Population		Housing units	
	100-percent count	Percent in sample	100-percent count	Percent in sample		100-percent count	Percent in sample	100-percent count	Percent in sample
PLACE AND COUNTY SUBDIVISION—Con.					PLACE AND COUNTY SUBDIVISION—Con.				
Fallowfield township, Washington County	4 461	14.9	1 878	15.6	Frazier township, Allegheny County	1 286	45.8	569	44.5
Falls township, Bucks County	34 865	11.6	13 528	11.6	Fredericksburg CDP, Crawford County	1 140	25.4	553	24.4
Falls township, Wyoming County	1 997	43.4	763	45.3	Fredericksburg CDP, Lebanon County	987	15.6	407	16.5
Falls Creek borough	983	48.2	445	48.1	Fredericktown-Millsboro CDP, Washington County	1 094	21.9	510	20.8
Clearfield County (part)	44	50.0	18	50.0	Fredonia borough, Mercer County	652	40.6	272	40.8
Jefferson County (part)	939	48.1	427	48.0	Freeburg borough, Snyder County	584	47.3	248	49.6
Fallston borough, Beaver County	307	50.2	136	49.3	Freedom township, Adams County	844	48.2	376	47.3
Fannett township, Franklin County	2 370	42.4	1 045	43.6	Freedom borough, Beaver County	1 763	51.5	731	49.4
Farmington township, Clarion County	1 986	48.0	1 750	48.5	Freedom township, Blair County	3 261	12.8	1 324	13.1
Farmington township, Tioga County	636	48.7	305	48.5	Freehold township, Warren County	1 402	49.9	531	49.3
Farmington township, Warren County	1 353	48.8	523	48.9	Freeland borough, Luzerne County	3 643	15.2	1 847	15.4
Farrell city, Mercer County	6 050	14.6	2 752	14.9	Freemansburg borough, Northampton County	1 897	44.5	721	47.9
Fawn township, Allegheny County	2 504	24.4	1 031	25.1	Freeport borough, Armstrong County	1 962	24.4	944	24.5
Fawn township, York County	2 727	24.0	994	24.2	Freeport township, Greene County	302	51.0	142	49.3
Fawn Grove borough, York County	463	50.8	198	47.5	French Creek township, Mercer County	764	47.6	309	46.0
Fayette township, Juniata County	3 252	11.6	1 372	12.4	Frenchcreek township, Venango County	1 605	51.8	788	49.7
Fayette City borough, Fayette County	714	51.1	321	48.6	Friedens CDP, Somerset County	1 673	14.4	682	15.0
Fayetteville CDP, Franklin County	2 774	12.2	1 147	11.7	Friedensburg CDP, Schuylkill County	828	13.6	414	16.4
Feasterville-Trevoise CDP, Bucks County	6 525	11.0	2 650	11.2	Friendsville borough, Susquehanna County	91	56.0	45	46.7
Fell township, Lackawanna County	2 331	22.4	1 031	23.0	Fullerton CDP, Lehigh County	14 268	13.8	6 484	14.1
Felton borough, York County	449	43.7	182	45.6	Fulton township, Lancaster County	2 826	23.4	1 043	22.4
Ferguson township, Centre County	14 063	11.9	5 699	11.9	Gaines township, Tioga County	553	43.9	752	45.2
Ferguson township, Clearfield County	410	49.0	200	48.0	Galeton borough, Potter County	1 325	45.3	608	47.9
Fermanagh township, Juniata County	2 544	23.6	1 098	23.0	Gallagher township, Clinton County	340	49.1	328	48.5
Ferndale borough, Cambria County	1 834	22.1	849	23.3	Gallitzin borough, Cambria County	1 756	49.1	763	48.6
Fernville CDP, Columbia County	488	47.3	209	47.8	Gallitzin township, Cambria County	1 310	44.0	471	46.1
Fermyway CDP, Butler County	12 188	12.9	4 338	13.0	Gamble township, Lycoming County	854	49.5	382	49.0
Findlay township, Allegheny County	5 145	15.6	2 128	15.3	Gap CDP, Lancaster County	1 611	17.4	597	16.6
Findley township, Mercer County	2 305	31.9	564	47.0	Garden View CDP, Lycoming County	2 679	12.4	1 269	11.9
Finleyville borough, Washington County	459	48.8	271	46.9	Garrett borough, Somerset County	449	50.3	180	46.7
Fishing Creek township, Columbia County	1 393	48.0	711	46.9	Gaskill township, Jefferson County	671	45.8	327	48.0
Fleetwood borough, Berks County	4 018	15.8	1 623	16.0	Gastonville CDP, Washington County	3 002	16.5	1 269	16.5
Flemington borough, Clinton County	1 319	46.2	609	47.6	Geistown borough, Cambria County	2 555	23.6	1 160	23.3
Flourtown CDP, Montgomery County	4 669	16.1	1 772	15.7	Genesee township, Potter County	789	45.5	438	47.5
Flying Hills CDP, Berks County	1 191	11.7	610	11.5	Geneva CDP, Crawford County	115	56.5	50	56.0
Folcroft borough, Delaware County	6 978	15.8	2 629	15.3	Georges township, Fayette County	6 752	12.7	2 749	12.8
Folsom CDP, Delaware County	8 072	11.6	3 235	11.8	Georgetown borough, Beaver County	1 182	52.2	70	48.6
Ford City borough, Armstrong County	3 451	16.5	1 713	16.3	German township, Fayette County	5 595	11.2	2 333	11.2
Ford Cliff borough, Armstrong County	412	47.8	184	47.8	Germany township, Adams County	2 269	47.9	788	48.0
Forest City borough, Susquehanna County	1 855	25.0	937	23.2	Gettysburg borough, Adams County	7 490	11.1	2 759	11.5
Forest Hills borough, Allegheny County	6 831	15.6	3 203	15.9	Gibson township, Cameron County	222	43.7	578	46.7
Forest Lake township, Susquehanna County	1 194	47.4	592	45.3	Gibson township, Susquehanna County	1 129	42.6	590	43.9
Forks township, Northampton County	8 419	12.4	3 159	12.0	Gilberton borough, Schuylkill County	867	46.5	474	45.1
Forks township, Sullivan County	407	45.7	401	47.6	Gilbertsville CDP, Montgomery County	4 242	12.1	1 668	12.1
Forkston township, Wyoming County	386	52.1	336	40.5	Gilmore township, Greene County	295	49.2	153	49.7
Forksville borough, Sullivan County	147	50.3	94	48.9	Gilpin township, Armstrong County	2 587	23.5	1 114	24.2
Forrestville CDP, Schuylkill County	431	45.0	207	48.3	Girard township, Clearfield County	674	49.7	496	48.4
Fort Indiantown Gap CDP, Lebanon County	85	23.5	37	24.3	Girard borough, Erie County	3 164	11.2	1 269	11.4
Fort Washington CDP, Montgomery County	3 680	16.6	1 173	16.0	Girard township, Erie County	5 133	12.3	2 073	11.9
Forty Fort borough, Luzerne County	4 579	12.0	2 098	11.9	Girardville borough, Schuylkill County	1 742	22.6	886	23.8
Forward township, Allegheny County	3 771	15.0	1 616	15.1	Glade township, Warren County	2 319	23.4	1 071	24.3
Forward township, Butler County	2 687	23.5	1 089	22.9	Glasgow borough, Beaver County	63	38.1	28	46.4
Foster township, Luzerne County	3 323	13.9	1 657	15.6	Glassport borough, Allegheny County	4 993	15.9	2 405	15.3
Foster township, McKean County	4 566	16.6	1 947	16.6	Glenburn CDP, Lackawanna County	1 212	46.8	503	44.9
Foster township, Schuylkill County	1 124	20.0	115	47.8	Glenburn township, Lackawanna County	1 212	46.8	503	44.9
Foundryville CDP, Columbia County	265	15.1	107	15.9	Glen Campbell borough, Indiana County	306	43.8	125	49.6
Fountain Hill borough, Lehigh County	4 614	12.2	2 029	12.0	Glendon borough, Northampton County	367	47.7	150	48.7
Fountain Springs CDP, Schuylkill County	100	13.0	51	11.8	Glenfield borough, Allegheny County	236	47.0	96	45.8
Fox township, Elk County	3 734	12.2	1 569	12.4	Glen Hope borough, Clearfield County	149	49.7	59	47.5
Fox township, Sullivan County	332	42.5	561	34.2	Glen Lyon CDP, Luzerne County	1 881	11.6	1 089	12.1
Foxburg borough, Clarion County	275	50.9	116	49.1	Glenolden borough, Delaware County	7 476	15.6	3 198	15.3
Fox Chapel borough, Allegheny County	5 436	15.4	1 942	15.6	Glen Rock borough, York County	1 809	45.5	753	45.8
Fox Run CDP, Butler County	3 044	12.3	1 057	12.3	Glenside CDP, Montgomery County	7 914	16.1	3 181	15.8
Frackville borough, Schuylkill County	4 361	11.6	2 094	11.7	Goldsboro borough, York County	939	48.7	365	46.8
Frailey township, Schuylkill County	416	46.4	187	47.1	Gordon borough, Schuylkill County	781	46.7	340	47.6
Franconia township, Montgomery County	11 523	13.6	4 236	13.6	Goshen township, Clearfield County	496	51.6	331	43.5
Frankfort Springs borough, Beaver County	130	43.8	51	43.1	Graham township, Clearfield County	1 236	49.0	549	47.7
Franklin township, Adams County	4 590	15.7	1 824	16.1	Grampian borough, Clearfield County	441	44.7	177	45.2
Franklin township, Beaver County	4 307	16.8	1 715	16.6	Grant township, Indiana County	696	48.7	347	46.7
Franklin township, Bradford County	698	52.7	378	49.7	Grantley CDP, York County	3 580	15.6	830	16.1
Franklin township, Butler County	2 292	23.5	912	23.2	Granville township, Bradford County	873	47.8	363	47.9
Franklin borough, Cambria County	442	45.9	228	47.4	Granville township, Mifflin County	4 895	12.2	2 110	12.9
Franklin township, Carbon County	4 243	12.0	1 819	12.3	Grapeville CDP, Westmoreland County	676	18.2	277	15.2
Franklin township, Chester County	3 850	15.1	1 237	14.6	Gratz borough, Dauphin County	676	46.4	331	49.5
Franklin township, Columbia County	597	49.6	267	45.3	Gray township, Greene County	236	45.3	105	50.5
Franklin township, Erie County	1 609	49.0	569	47.3	Great Bend borough, Susquehanna County	700	51.9	344	49.4
Franklin township, Fayette County	2 628	44.4	1 072	44.7	Great Bend township, Susquehanna County	1 890	46.0	859	47.3
Franklin township, Greene County	7 694	13.6	2 291	12.3	Green township, Forest County	397	35.3	1 183	46.3
Franklin township, Huntingdon County	447	48.1	238	47.1	Green township, Indiana County	3 995	15.9	1 577	16.8
Franklin township, Luzerne County	1 601	47.8	679	46.1	Greencastle borough, Franklin County	3 722	16.4	1 748	16.6
Franklin township, Lycoming County	915	48.2	396	45.5	Greene township, Beaver County	2 705	24.9	1 002	24.7
Franklin township, Snyder County	2 094	24.8	904	24.8	Greene township, Clinton County	1 464	47.7	647	48.7
Franklin township, Susquehanna County	938	53.1	484	44.4	Greene township, Erie County	4 768	16.0	1 784	16.1
Franklin city, Venango County	7 212	16.1	3 281	16.1	Greene township, Franklin County	12 284	11.6	5 309	11.3
Franklin township, York County	4 515	12.5	1 769	12.0	Greene township, Greene County	445	45.2	203	45.3
Franklin Park borough, Allegheny County	11 364	13.9	3 973	13.7	Greene township, Mercer County	1 153	48.0	484	48.6
Franklintown borough, York County	532	47.6	222	48.2	Greene township, Pike County	3 149	20.6	2 780	24.0
Frankstown township, Blair County	7 694	12.2	3 036	12.1	Greenfield township, Blair County	3 904	16.7	1 697	16.0
					Greenfield township, Erie County	1 909	49.2	699	48.2

Table 66. Percent of Population and Housing Units in Sample: 2000—Con.

[Data based on a sample (except Tables 65-68). For information on confidentiality protection, coverage, sampling error, and nonsampling error, see Appendix G. For location of definitions, see "How to Use This Census Report"]

State County Place and County Subdivision	Population		Housing units		State County Place and County Subdivision	Population		Housing units	
	100-percent count	Percent in sample	100-percent count	Percent in sample		100-percent count	Percent in sample	100-percent count	Percent in sample
PLACE AND COUNTY SUBDIVISION—Con.					PLACE AND COUNTY SUBDIVISION—Con.				
Greenfield township, Lackawanna County	1 990	43.5	983	43.9	Hegins township, Schuylkill County	3 519	16.9	1 540	16.2
Green Hills borough, Washington County	18	44.4	8	50.0	Heidelberg borough, Allegheny County	1 225	45.0	606	45.5
Green Lane borough, Montgomery County	584	42.3	235	40.9	Heidelberg township, Berks County	1 636	45.6	613	46.2
Greensboro borough, Greene County	295	48.1	140	46.4	Heidelberg township, Lebanon County	3 832	18.6	1 389	17.0
Greensburg city, Westmoreland County	15 889	13.7	7 734	13.3	Heidelberg township, Lehigh County	3 279	11.3	1 234	12.1
Green Tree borough, Allegheny County	4 719	16.4	2 026	15.9	Heidelberg township, York County	2 970	23.8	1 104	24.4
Greenville borough, Mercer County	6 380	15.1	2 723	15.1	Heilwood CDP, Indiana County	786	24.8	326	25.2
Greenville township, Somerset County	718	53.3	273	48.4	Hellam township, York County	5 930	14.1	2 538	13.6
Greenwich township, Berks County	3 386	23.1	1 330	23.6	Hellertown borough, Northampton County	5 606	16.4	2 570	16.3
Greenwood township, Clearfield County	424	47.9	214	46.7	Hemlock township, Columbia County	1 874	48.6	747	48.3
Greenwood township, Columbia County	1 932	50.9	783	49.0	Hempfield township, Mercer County	4 004	16.1	1 646	15.8
Greenwood township, Crawford County	1 487	50.8	609	49.3	Hempfield township, Westmoreland County	40 721	12.5	16 799	12.4
Greenwood township, Juniata County	548	46.2	223	46.6	Henderson township, Huntingdon County	972	43.5	562	45.6
Greenwood township, Perry County	1 010	46.4	409	45.0	Henderson township, Jefferson County	1 727	47.5	604	45.7
Gregg township, Centre County	2 119	45.7	927	46.8	Henry Clay township, Fayette County	1 984	43.7	1 306	38.7
Gregg township, Union County	4 687	17.5	354	41.8	Hepburn township, Lycoming County	2 836	47.8	1 138	48.0
Grier City-Park Crest CDP, Schuylkill County	954	34.4	413	34.6	Hereford township, Berks County	3 174	23.2	1 271	22.0
Grindstone-Rowes Run CDP, Fayette County	1 141	24.0	530	24.3	Herminie CDP, Westmoreland County	856	12.3	402	15.7
Grove township, Cameron County	129	46.5	749	47.5	Hermitage city, Mercer County	16 157	13.5	7 104	13.3
Grove City borough, Mercer County	8 024	15.5	2 745	15.9	Herndon borough, Northumberland County	383	43.3	192	48.4
Grugan township, Clinton County	52	36.5	144	47.9	Herrick township, Bradford County	676	45.4	309	46.6
Guilford CDP, Franklin County	1 835	11.4	751	11.7	Herrick township, Susquehanna County	599	44.2	685	47.2
Guilford township, Franklin County	13 100	11.7	5 130	11.6	Hershey CDP, Dauphin County	12 771	13.7	5 887	13.8
Gulich township, Clearfield County	1 275	47.4	616	46.6	Hickory township, Forest County	525	26.9	1 017	47.5
Guyers Mills CDP, Crawford County	133	45.9	34	50.0	Hickory township, Lawrence County	2 356	44.9	982	24.4
Haines township, Centre County	1 479	43.5	669	45.3	Highland township, Adams County	825	48.8	330	48.2
Halfmoon township, Centre County	2 357	48.5	802	47.6	Highland township, Chester County	1 125	47.6	459	46.6
Halfway House CDP, Montgomery County	1 823	14.9	662	15.9	Highland township, Clarion County	633	49.8	365	49.0
Halifax borough, Dauphin County	875	47.9	419	47.0	Highland township, Elk County	509	50.3	651	45.2
Halifax township, Dauphin County	3 329	12.7	1 327	12.2	Highland Park CDP, Mifflin County	1 446	13.8	624	12.5
Hallam borough, York County	1 532	46.3	713	44.3	Highspire borough, Dauphin County	2 720	16.8	1 373	16.2
Hallstead borough, Susquehanna County	1 216	47.5	544	47.8	Hiller CDP, Fayette County	1 234	10.6	567	10.6
Hamburg borough, Berks County	4 114	16.0	1 932	16.1	Hillsgrove township, Sullivan County	265	44.5	340	32.1
Hamilton township, Adams County	2 044	49.7	764	48.3	Hilltown township, Bucks County	12 102	12.6	4 370	12.2
Hamilton township, Franklin County	8 949	12.4	3 612	12.0	Hokendauqua CDP, Lehigh County	3 411	13.0	1 444	12.4
Hamilton township, McKean County	637	48.0	623	47.8	Hollenback township, Luzerne County	1 243	45.8	466	48.3
Hamilton township, Monroe County	8 235	16.0	3 299	16.2	Hollidaysburg borough, Blair County	5 368	12.6	2 392	11.9
Hamilton township, Tioga County	462	46.1	219	49.8	Homeacre-Lyndora CDP, Butler County	6 685	14.8	3 260	15.3
Hamiltonban township, Adams County	2 216	23.3	898	23.5	Homer township, Potter County	390	44.4	242	44.6
Hamlin township, McKean County	819	47.1	617	48.8	Homer City borough, Indiana County	1 844	50.2	869	50.2
Hampden township, Cumberland County	24 135	12.4	9 990	12.0	Homestead borough, Allegheny County	3 569	14.7	2 071	15.1
Hampton CDP, Adams County	633	14.7	238	13.4	Hometown CDP, Schuylkill County	1 399	13.6	600	12.8
Hampton township, Allegheny County	17 526	13.8	6 627	13.4	Homewood borough, Beaver County	147	53.7	62	48.4
Hampton Township CDP, Allegheny County	17 526	13.8	6 627	13.4	Honesdale borough, Wayne County	4 874	11.3	2 414	12.1
Hanover township, Beaver County	3 529	16.2	1 413	16.4	Honey Brook borough, Chester County	1 287	44.3	500	44.8
Hanover township, Lehigh County	1 913	23.1	937	22.9	Honey Brook township, Chester County	6 278	10.9	2 134	11.4
Hanover township, Luzerne County	11 488	14.2	5 338	14.1	Hookstown borough, Beaver County	152	46.1	72	45.8
Hanover township, Northampton County	9 563	12.6	3 729	12.6	Hooversville borough, Somerset County	779	47.0	364	46.4
Hanover township, Washington County	2 795	23.6	1 124	23.8	Hop Bottom borough, Susquehanna County	333	51.4	140	49.3
Hanover borough, York County	14 535	15.9	6 982	15.8	Hopewell township, Beaver County	13 254	12.7	5 636	12.4
Harborcreek township, Erie County	15 178	16.6	5 645	16.3	Hopewell borough, Bedford County	222	47.7	111	49.5
Harford township, Susquehanna County	1 301	44.7	743	45.4	Hopewell township, Bedford County	1 894	49.8	866	47.9
Harleysville CDP, Montgomery County	8 795	11.9	3 196	11.9	Hopewell township, Cumberland County	2 096	45.7	706	45.9
Harmar township, Allegheny County	3 242	14.3	1 637	15.4	Hopewell township, Huntingdon County	587	47.4	384	45.6
Hamonsburg CDP, Crawford County	356	49.7	157	47.8	Hopewell township, Washington County	992	47.4	370	48.4
Harmony township, Beaver County	3 373	16.1	1 509	15.8	Hopewell township, York County	5 062	16.9	1 842	16.6
Harmony borough, Butler County	937	49.1	434	47.7	Hopwood CDP, Fayette County	2 006	13.6	932	13.8
Harmony township, Forest County	511	45.4	892	47.3	Horsham CDP, Montgomery County	14 779	13.4	5 917	12.7
Harmony township, Susquehanna County	558	44.8	341	41.1	Horsham township, Montgomery County	24 232	14.2	9 269	13.7
Harmony Township CDP, Beaver County	3 373	16.1	1 509	15.8	Horton township, Elk County	1 574	48.9	768	49.0
Harris township, Centre County	4 657	16.1	1 855	16.1	Houserville CDP, Centre County	1 809	15.3	708	15.7
Harrisburg city, Dauphin County	48 950	13.6	24 314	13.7	Houston borough, Washington County	1 314	47.5	668	47.0
Harrison township, Allegheny County	10 934	14.8	5 246	14.8	Houtzdale borough, Clearfield County	941	44.6	432	44.2
Harrison township, Bedford County	1 007	44.7	600	47.0	Hovey township, Armstrong County	93	45.2	97	37.1
Harrison township, Potter County	1 093	47.0	512	48.2	Howard borough, Centre County	699	47.9	295	45.8
Harrison City CDP, Westmoreland County	155	12.3	81	9.9	Howard township, Centre County	924	42.5	375	40.8
Harrison Township CDP, Allegheny County	10 934	14.8	5 246	14.8	Howe township, Forest County	417	18.0	677	47.3
Harrisville borough, Butler County	883	42.1	346	43.4	Howe township, Perry County	493	38.5	275	34.2
Hartleton borough, Union County	260	47.3	91	49.5	Hubleys township, Schuylkill County	889	46.0	369	46.9
Hartley township, Union County	1 714	45.1	1 139	49.5	Hughestown borough, Luzerne County	1 541	47.0	659	48.0
Hartstown CDP, Crawford County	246	56.1	111	51.4	Hughesville borough, Lycoming County	2 220	23.7	1 029	23.7
Harveys Lake borough, Luzerne County	2 888	24.1	1 735	23.3	Hulmeville borough, Bucks County	893	44.8	356	45.8
Hasson Heights CDP, Venango County	1 495	25.0	609	25.1	Hummelstown borough, Dauphin County	4 360	11.9	1 953	12.0
Hastings borough, Cambria County	1 398	43.6	603	44.9	Hummels Wharf CDP, Snyder County	641	9.2	336	11.3
Hatboro borough, Montgomery County	7 393	16.7	3 121	16.2	Hunker borough, Westmoreland County	329	52.0	138	47.8
Hatfield borough, Montgomery County	2 605	22.3	1 139	21.7	Hunlock township, Luzerne County	2 568	22.5	988	21.7
Hatfield township, Montgomery County	16 712	13.2	6 592	12.9	Huntingdon borough, Huntingdon County	6 918	12.9	2 817	11.8
Haverford township, Delaware County	48 498	15.2	18 378	15.4	Huntington township, Adams County	2 233	15.5	881	22.8
Hawley borough, Wayne County	1 303	45.8	673	46.1	Huntington township, Luzerne County	2 104	44.3	893	44.0
Hawthorn borough, Clarion County	587	49.1	220	49.5	Huston township, Blair County	1 262	47.9	476	48.5
Haycock township, Bucks County	2 191	22.5	841	22.9	Huston township, Centre County	1 311	46.9	547	46.8
Hayfield township, Crawford County	3 092	49.9	1 249	49.3	Huston township, Clearfield County	1 468	48.9	985	39.5
Haysville borough, Allegheny County	78	43.6	38	50.0	Hyde CDP, Clearfield County	1 491	14.8	697	14.1
Hazle township, Luzerne County	9 000	14.4	4 002	15.1	Hyde Park borough, Westmoreland County	513	49.1	231	46.3
Hazleton city, Luzerne County	23 329	14.2	11 556	15.3	Hydetown borough, Crawford County	605	50.7	264	48.9
Heath township, Jefferson County	160	37.5	707	35.4	Hyndman borough, Bedford County	1 005	44.6	448	46.9
Hebron township, Potter County	622	44.7	399	46.1	Imperial-Enlow CDP, Allegheny County	3 514	15.5	1 492	15.1
Heckscherville CDP, Schuylkill County	76	42.1	44	47.7	Independence township, Beaver County	2 802	23.3	1 069	24.3
Hector township, Potter County	453	47.5	361	44.9	Independence township, Washington County	1 676	46.4	697	47.5

Table 66. Percent of Population and Housing Units in Sample: 2000—Con.

[Data based on a sample (except Tables 65-68). For information on confidentiality protection, coverage, sampling error, and nonsampling error, see Appendix G. For location of definitions, see "How to Use This Census Report"]

State County Place and County Subdivision	Population		Housing units		State County Place and County Subdivision	Population		Housing units	
	100-percent count	Percent in sample	100-percent count	Percent in sample		100-percent count	Percent in sample	100-percent count	Percent in sample
PLACE AND COUNTY SUBDIVISION—Con.					PLACE AND COUNTY SUBDIVISION—Con.				
Indiana township, Allegheny County	6 809	15.9	2 457	16.7	King township, Bedford County	1 264	48.3	514	47.9
Indiana borough, Indiana County	14 895	12.0	5 096	13.0	King of Prussia CDP, Montgomery County	18 511	15.8	8 705	15.7
Indian Lake borough, Somerset County	450	45.1	548	47.6	Kingsley township, Forest County	261	54.0	1 294	49.2
Industry borough, Beaver County	1 921	27.3	816	25.2	Kingston borough, Luzerne County	13 855	15.2	6 555	15.3
Ingram borough, Allegheny County	3 712	15.4	1 650	15.2	Kingston township, Luzerne County	7 145	11.8	2 923	11.4
Iola CDP, Columbia County	129	47.3	66	51.5	Kiskiminetas township, Armstrong County	4 950	12.7	2 074	12.4
Ivona borough, Clearfield County	680	49.3	258	47.3	Kistler borough, Mifflin County	344	46.8	141	49.6
Irwin township, Venango County	1 309	46.9	578	49.5	Kittanning borough, Armstrong County	4 787	11.7	2 251	12.1
Irwin borough, Westmoreland County	4 366	11.2	2 277	10.8	Kittanning township, Armstrong County	2 359	24.4	915	24.7
Ivlyand borough, Bucks County	492	47.6	199	46.2	Kline township, Schuylkill County	1 591	43.6	738	44.4
Jackson township, Butler County	3 645	12.6	1 439	12.0	Klingerstown CDP, Schuylkill County	102	47.1	45	51.1
Jackson township, Cambria County	4 925	11.8	2 025	12.0	Knox borough, Clarion County	1 176	48.6	570	49.5
Jackson township, Columbia County	598	47.5	309	45.3	Knox township, Clarion County	1 045	48.1	443	48.5
Jackson township, Dauphin County	1 728	47.5	679	48.6	Knox township, Clearfield County	705	46.0	356	46.3
Jackson township, Greene County	516	47.9	228	49.1	Knox township, Jefferson County	1 056	48.8	501	48.3
Jackson township, Huntingdon County	882	46.6	675	48.9	Knoxville borough, Tioga County	617	46.8	273	46.9
Jackson township, Lebanon County	6 338	12.3	2 478	12.6	Koppel borough, Beaver County	856	48.6	409	48.4
Jackson township, Luzerne County	4 453	19.2	1 004	21.7	Kratzville CDP, Snyder County	391	47.8	167	48.5
Jackson township, Lycoming County	414	41.5	192	46.4	Kreamer CDP, Snyder County	773	47.3	308	47.4
Jackson township, Mercer County	1 206	45.9	514	45.3	Kulpmont borough, Northumberland County	2 985	15.0	1 532	15.9
Jackson township, Monroe County	5 979	45.2	2 744	45.8	Kulpville CDP, Montgomery County	8 005	14.7	3 250	13.8
Jackson township, Northumberland County	928	48.5	373	49.6	Kutztown borough, Berks County	5 067	16.7	1 940	17.1
Jackson township, Perry County	525	47.8	264	46.2	Laceyville borough, Wyoming County	396	49.2	179	47.5
Jackson township, Snyder County	1 276	45.4	524	46.8	Lack township, Juniata County	750	43.1	570	47.4
Jackson township, Susquehanna County	788	47.3	543	47.5	Lackawannock township, Mercer County	2 561	26.1	952	25.0
Jackson township, Tioga County	2 054	49.2	879	49.1	Lackawaxen township, Pike County	4 154	23.2	3 750	19.6
Jackson township, Venango County	1 168	47.1	473	48.4	Lafayette township, McKean County	2 337	27.3	673	48.4
Jackson township, York County	6 095	13.7	2 364	12.9	Lafin borough, Luzerne County	1 502	48.4	632	47.0
Jackson Center borough, Mercer County	221	46.6	85	47.1	Lake township, Luzerne County	2 110	47.5	865	47.2
Jacksonville CDP, Indiana County	675	44.0	331	47.1	Lake township, Mercer County	706	47.5	246	50.0
Jacobus borough, York County	1 203	48.7	500	46.4	Lake township, Wayne County	4 361	20.4	3 524	15.6
Jamestown borough, Mercer County	636	29.4	297	30.0	Lake City borough, Erie County	2 811	23.6	1 076	23.0
Jamison City CDP, Columbia County	102	52.9	96	33.3	Lake Heritage CDP, Adams County	1 136	13.4	508	12.6
Jay township, Elk County	2 094	47.0	1 195	47.6	Lake Meade CDP, Adams County	1 832	14.2	760	14.1
Jeannette city, Westmoreland County	10 654	14.5	5 139	14.8	Lake Wynonah CDP, Schuylkill County	1 961	32.8	903	32.3
Jeddo borough, Luzerne County	144	6.9	66	10.6	Lamar township, Berks County	2 450	24.4	967	24.2
Jefferson township, Berks County	1 604	43.3	602	45.3	Lancaster township, Butler County	2 511	23.3	932	23.2
Jefferson township, Butler County	5 690	11.7	1 970	11.5	Lancaster city, Lancaster County	56 348	14.2	23 024	14.4
Jefferson township, Dauphin County	327	52.6	146	50.0	Lancaster township, Lancaster County	13 944	13.9	6 094	14.2
Jefferson township, Fayette County	2 259	48.4	900	47.9	Landingville borough, Schuylkill County	175	53.1	74	48.6
Jefferson borough, Greene County	337	47.2	147	46.9	Landisburg borough, Perry County	195	44.1	89	48.3
Jefferson township, Greene County	2 528	22.2	1 087	23.4	Lanesboro borough, Susquehanna County	588	50.5	278	48.6
Jefferson township, Lackawanna County	3 592	11.2	1 529	11.5	Langhorne borough, Bucks County	1 981	35.9	649	41.1
Jefferson township, Mercer County	2 416	23.5	993	24.0	Langhorne Manor borough, Bucks County	927	47.6	336	47.0
Jefferson township, Somerset County	1 375	43.8	1 223	22.5	Lansdale borough, Montgomery County	16 071	25.3	6 893	15.1
Jefferson township, Washington County	1 218	49.2	494	50.0	Lansdowne borough, Delaware County	11 044	14.5	4 999	13.5
Jefferson borough, York County	631	45.5	261	46.4	Lansford borough, Carbon County	4 230	12.6	2 228	12.3
Jefferson Hills borough, Allegheny County	9 666	16.2	3 954	15.9	La Plume township, Lackawanna County	603	44.4	264	47.3
Jenkins township, Luzerne County	4 584	11.7	1 843	11.9	Laporte borough, Sullivan County	290	38.6	271	27.7
Jenkintown borough, Montgomery County	4 478	12.2	2 085	11.8	Laporte township, Sullivan County	373	48.3	453	34.9
Jenks township, Forest County	1 261	43.8	1 623	47.8	Larimer township, Somerset County	590	45.8	257	47.5
Jenner township, Somerset County	4 054	10.3	1 773	10.5	Larksville borough, Luzerne County	4 694	16.4	1 939	16.0
Jennerstown borough, Somerset County	714	42.6	343	46.1	Lathrop township, Susquehanna County	835	47.7	411	43.6
Jermyn borough, Lackawanna County	2 287	23.6	1 012	23.1	Latimore township, Adams County	2 528	24.8	973	24.3
Jerome CDP, Somerset County	1 068	10.1	444	11.0	Latrobe city, Westmoreland County	8 994	15.9	4 258	15.7
Jersey Shore borough, Lycoming County	4 482	12.9	1 904	12.7	Laureldale borough, Berks County	3 759	16.8	1 685	16.0
Jerseytown CDP, Columbia County	150	35.3	55	47.3	Laurel Mountain borough, Westmoreland County	185	51.4	109	41.3
Jessup borough, Lackawanna County	4 718	10.4	2 073	10.3	Laurel Run borough, Luzerne County	723	48.2	452	45.2
Jessup township, Susquehanna County	564	44.5	264	43.2	Lausanne township, Carbon County	218	48.2	109	49.5
Jim Thorpe borough, Carbon County	4 804	11.3	2 193	11.9	Lavelle-Locustdale CDP, Schuylkill County	649	11.9	299	11.7
Johnsonburg borough, Elk County	3 003	14.6	1 435	15.7	Lawnton CDP, Dauphin County	3 787	12.1	1 630	12.0
Johnstown city, Cambria County	23 906	15.6	12 802	15.5	Lawrence township, Clearfield County	7 712	16.6	3 401	15.8
Jones township, Elk County	1 721	49.7	1 175	47.9	Lawrence township, Tioga County	1 721	47.2	744	47.2
Jonestown CDP, Columbia County	34	41.2	47	23.4	Lawrence Park township, Erie County	4 048	15.3	1 626	16.1
Jonestown borough, Lebanon County	1 028	50.1	418	48.8	Lawrence Park CDP, Erie County	4 048	15.3	1 626	16.1
Jordan township, Clearfield County	543	51.0	259	47.1	Lawrenceville borough, Tioga County	627	46.6	280	47.5
Jordan township, Lycoming County	878	46.9	407	47.7	Lawson Heights CDP, Westmoreland County	2 339	12.3	1 064	12.0
Jordan township, Northumberland County	761	46.8	317	48.6	Leacock township, Lancaster County	4 878	14.6	1 476	15.5
Julian CDP, Centre County	152	56.6	61	47.5	Leacock-Leola-Bareville CDP, Lancaster County	6 625	15.5	2 506	15.2
Juniata township, Bedford County	1 016	45.0	585	45.5	Lebanon city, Lebanon County	24 461	13.0	11 220	13.1
Juniata township, Blair County	1 115	48.9	471	48.0	Lebanon township, Wayne County	645	49.5	360	43.9
Juniata township, Huntingdon County	553	37.6	351	37.6	Lebanon South CDP, Lebanon County	2 145	15.7	974	16.1
Juniata township, Perry County	1 359	48.4	538	48.9	LeBoeuf township, Erie County	1 680	48.3	630	48.9
Juniata Terrace borough, Mifflin County	502	46.8	233	49.4	Leechburg borough, Armstrong County	2 386	15.5	1 193	15.5
Kane borough, McKean County	4 126	16.3	1 993	16.2	Leesport borough, Berks County	1 805	47.4	718	46.1
Karns City borough, Butler County	244	49.2	96	51.0	Leet township, Allegheny County	1 568	47.4	599	46.4
Karhaus township, Clearfield County	811	36.6	359	47.9	Leetsdale borough, Allegheny County	1 232	51.2	653	48.9
Keating township, McKean County	3 087	24.6	1 293	25.1	Lehigh township, Carbon County	527	45.5	237	47.3
Keating township, Potter County	307	43.6	398	43.0	Lehigh township, Northampton County	9 728	13.5	3 816	13.8
Kelly township, Union County	4 502	8.8	1 369	11.4	Lehigh township, Wayne County	1 639	42.6	2 454	22.5
Kenhorst borough, Berks County	2 679	14.7	1 254	15.4	Leighton borough, Carbon County	5 537	11.9	2 546	12.1
Kenilworth CDP, Chester County	1 576	15.8	711	16.2	Lehman township, Luzerne County	3 206	21.4	1 403	22.0
Kennedy township, Allegheny County	7 504	15.5	2 980	15.8	Lehman township, Pike County	7 515	19.1	4 655	18.8
Kennedy Township CDP, Allegheny County	7 504	15.5	2 980	15.8	Leidy township, Clinton County	229	48.0	759	49.1
Kennett township, Chester County	6 451	11.5	2 526	11.6	Leith-Hatfield CDP, Fayette County	2 820	9.5	1 143	9.7
Kennett Square borough, Chester County	5 273	15.4	1 967	14.8	Lemon township, Wyoming County	1 189	46.3	621	47.0
Kidder township, Carbon County	1 185	40.3	2 197	18.7	Lemont CDP, Centre County	2 116	14.7	867	13.5
Kilbuck township, Allegheny County	723	49.2	318	48.1	Lemoyne borough, Cumberland County	3 995	16.0	2 027	15.9
Kimmel township, Bedford County	1 609	49.2	852	48.5	Lenape Heights CDP, Armstrong County	1 212	10.6	543	11.8

Table 66. Percent of Population and Housing Units in Sample: 2000—Con.

[Data based on a sample (except Tables 65-68). For information on confidentiality protection, coverage, sampling error, and nonsampling error, see Appendix G. For location of definitions, see "How to Use This Census Report"]

State County Place and County Subdivision	Population		Housing units		State County Place and County Subdivision	Population		Housing units	
	100-percent count	Percent in sample	100-percent count	Percent in sample		100-percent count	Percent in sample	100-percent count	Percent in sample
PLACE AND COUNTY SUBDIVISION—Con.					PLACE AND COUNTY SUBDIVISION—Con.				
Lenhartsville borough, Berks County	173	47.4	82	46.3	Lower Merion township, Montgomery County	59 850	14.2	23 699	14.9
Lenox township, Susquehanna County	1 832	47.0	929	45.4	Lower Mifflin township, Cumberland County	1 620	48.5	616	47.9
Le Raysville borough, Bradford County	318	46.9	120	50.0	Lower Milford township, Lehigh County	3 617	16.5	1 308	16.1
Leroy township, Bradford County	627	44.2	320	49.1	Lower Moreland township, Montgomery County ..	11 281	15.9	4 209	15.7
Letterkenny township, Franklin County	2 074	45.2	829	43.5	Lower Mount Bethel township, Northampton				
Levittown CDP, Bucks County	53 966	11.5	19 044	11.8	County	3 228	15.0	1 347	15.7
Lewis township, Lycoming County	1 139	44.6	572	47.2	Lower Nazareth township, Northampton County ..	5 259	16.2	1 821	16.7
Lewis township, Northumberland County	1 862	47.0	663	47.8	Lower Oxford township, Chester County	4 319	18.2	1 018	22.3
Lewis township, Union County	1 405	47.5	625	48.6	Lower Paxton township, Dauphin County	44 424	12.5	19 606	12.2
Lewisberry borough, York County	385	52.5	150	50.0	Lower Pottsgrove township, Montgomery County ..	11 213	12.4	4 127	13.1
Lewisburg borough, Union County	5 620	14.5	1 938	14.9	Lower Providence township, Montgomery County ..	22 390	14.7	7 690	14.7
					Lower Salford township, Montgomery County	12 893	11.5	4 531	11.5
Lewis Run borough, McKean County	577	49.0	287	49.8					
Lewistown borough, Mifflin County	8 998	14.0	4 515	14.0	Lower Saucon township, Northampton County ...	9 884	13.3	3 915	13.1
Liberty township, Adams County	1 063	45.7	433	46.0	Lower Southampton township, Bucks County	19 276	12.7	7 333	12.4
Liberty township, Allegheny County	2 670	24.5	1 162	23.8	Lower Swatara township, Dauphin County	8 149	12.8	3 124	12.3
Liberty township, Bedford County	1 477	47.4	693	48.9	Lower Towamensing township, Carbon County ...	3 173	12.7	1 296	12.8
Liberty township, Centre County	1 830	44.5	825	46.5	Lower Turkeyfoot township, Somerset County ...	672	46.7	444	35.8
Liberty township, McKean County	1 726	49.1	898	49.1	Lower Tyrone township, Fayette County	1 171	44.2	480	41.9
Liberty township, Mercer County	1 276	44.4	514	44.2	Lower Windsor township, York County	7 405	12.5	3 057	11.7
Liberty township, Montour County	1 476	47.0	593	48.1	Lower Yoder township, Cambria County	3 029	15.2	1 508	15.3
Liberty township, Susquehanna County	1 266	50.4	577	46.8	Lowhill township, Lehigh County	1 869	49.5	703	48.8
Liberty borough, Tioga County	230	49.1	95	47.4	Loyalhanna township, Westmoreland County	2 301	22.6	964	21.5
					Loyalsock township, Lycoming County	10 876	13.4	4 687	13.5
Liberty township, Tioga County	868	51.8	474	48.3					
Licking township, Clarion County	479	54.5	235	50.2	Lucerne Mines CDP, Indiana County	951	18.2	427	17.8
Licking Creek township, Fulton County	1 532	46.3	724	48.1	Lumber township, Cameron County	241	34.9	368	47.0
Lightstreet CDP, Columbia County	881	15.0	430	15.8	Lumber City borough, Clearfield County	86	54.7	40	50.0
Ligonier borough, Westmoreland County	1 695	23.5	907	24.1	Lurgan township, Franklin County	2 014	47.5	749	45.4
Ligonier township, Westmoreland County	6 973	11.7	3 556	12.0	Luzerne township, Fayette County	4 683	11.4	2 043	11.6
Lilly borough, Cambria County	948	48.1	439	48.1	Luzerne borough, Luzerne County	2 952	15.7	1 520	15.9
Lima CDP, Delaware County	3 225	15.0	1 003	16.1	Lycoming township, Lycoming County	1 606	47.1	658	43.5
Limerick township, Montgomery County	13 534	11.8	5 442	11.4	Lykens borough, Dauphin County	1 937	24.1	925	24.6
Lime Ridge CDP, Columbia County	951	25.6	431	26.0	Lykens township, Dauphin County	1 095	46.7	371	47.2
Limestone township, Clarion County	1 773	48.6	725	49.5	Lynn township, Lehigh County	3 849	11.6	1 453	11.3
Limestone township, Lycoming County	2 136	48.0	732	49.2	Lynnwood-Pricedale CDP	2 168	11.7	998	12.3
Limestone township, Montour County	1 004	50.5	346	48.8	Fayette County (part)	967	7.8	435	8.5
Limestone township, Union County	1 572	49.6	620	48.4	Westmoreland County (part)	1 201	14.8	563	15.3
Limestone township, Warren County	418	51.9	1 109	49.1					
Lincoln borough, Allegheny County	1 218	46.5	506	45.1	Lyons borough, Berks County	504	42.1	216	40.7
Lincoln township, Bedford County	380	49.2	177	46.3	McAdoo borough, Schuylkill County	2 274	22.7	1 211	22.2
Lincoln township, Huntingdon County	319	40.8	265	38.5	McAlisterville CDP, Juniata County	765	9.5	366	11.2
Lincoln township, Somerset County	1 669	46.2	676	44.8	McCalmont township, Jefferson County	1 068	45.5	462	48.5
Lincolnton CDP, Crawford County	112	55.4	40	50.0	McCandless township, Allegheny County	29 022	14.2	11 697	14.3
Linesville borough, Crawford County	1 155	51.2	501	49.5	McCandless Township CDP, Allegheny County ..	29 022	14.2	11 697	14.3
Linglestown CDP, Dauphin County	6 414	12.7	2 587	12.3	McChesneytown-Loyalhanna CDP,				
					Westmoreland County	3 415	15.6	1 536	15.5
Lintown CDP, Union County	1 542	14.2	700	15.4	McClure borough, Snyder County	975	47.3	441	49.0
Linwood CDP, Delaware County	3 374	15.6	1 275	14.4	McConnellsburg borough, Fulton County	1 073	46.9	551	47.9
Lionville-Marchwood CDP, Chester County	6 298	11.3	2 645	11.7					
Litchfield township, Bradford County	1 307	52.1	546	49.3	McDonald borough	2 281	24.0	1 134	23.9
Litzitz borough, Lancaster County	9 029	14.2	3 827	14.1	Allegheny County (part)	415	22.7	180	23.3
Little Beaver township, Lawrence County	1 310	52.3	502	49.4	Washington County (part)	1 866	24.3	954	24.0
Little Britain township, Lancaster County	3 514	23.5	1 156	23.5					
Little Mahanoy township, Northumberland County	435	44.8	159	50.0	McEwensville borough, Northumberland County ..	314	44.3	123	48.0
Little Meadows borough, Susquehanna County ..	290	48.3	131	48.9	McGovern CDP, Washington County	2 538	12.4	1 093	12.3
Littleton borough, Adams County	3 947	16.2	1 692	16.1	McHenry township, Lycoming County	145	35.9	514	48.8
Liverpool borough, Perry County	876	44.3	450	45.3	McIntyre township, Lycoming County	539	51.2	278	47.1
					McKean borough, Erie County	389	43.2	161	44.1
Liverpool township, Perry County	966	47.8	402	47.8	McKean township, Erie County	4 619	15.1	1 714	15.3
Look Haven city, Clinton County	9 149	13.0	3 565	12.6	McKeansburg CDP, Schuylkill County	155	51.0	70	48.6
Locust township, Columbia County	1 410	46.2	698	45.6	McKeesport city, Allegheny County	24 040	14.6	11 124	14.6
Locustdale CDP, Columbia County	70	51.4	32	50.0	McKees Rocks borough, Allegheny County	6 622	12.9	3 402	12.7
Logan township, Blair County	11 925	14.5	4 975	14.5	McMurray CDP, Washington County	4 726	12.8	1 612	12.5
Logan township, Clinton County	773	49.7	338	49.4					
Logan township, Huntingdon County	703	48.9	315	47.0	McNett township, Lycoming County	211	44.1	191	43.5
Loganton borough, Clinton County	435	48.0	176	48.3	McSherrystown borough, Adams County	2 691	12.4	1 231	12.5
Loganville borough, York County	908	48.2	377	46.2	Macungie borough, Lehigh County	3 039	15.5	1 418	16.1
London Britain township, Chester County	2 797	23.3	979	23.0	McVeytown borough, Mifflin County	405	46.7	182	48.4
Londonderry township, Bedford County	1 760	46.8	799	48.4	Madison township, Armstrong County	943	44.4	566	46.8
					Madison township, Clarion County	1 442	49.0	628	48.7
Londonderry township, Chester County	1 632	44.2	539	46.9	Madison township, Columbia County	1 590	46.4	644	48.3
Londonderry township, Dauphin County	5 224	11.6	2 095	11.9	Madison township, Lackawanna County	2 542	22.3	985	23.5
London Grove township, Chester County	5 265	14.0	1 698	14.1	Madison borough, Westmoreland County	510	50.0	225	47.1
Long Branch borough, Washington County	539	42.3	216	43.1	Madisonburg CDP, Centre County	135	40.7	56	46.4
Longswamp township, Berks County	5 608	11.8	2 097	11.8					
Lorain borough, Cambria County	747	45.9	365	48.2	Mahaffey borough, Clearfield County	402	46.5	157	45.9
Lorane CDP, Berks County	2 994	12.1	1 206	11.1	Mahanoy township, Schuylkill County	1 112	47.3	490	43.9
Loretto borough, Cambria County	1 190	22.0	153	41.8	Mahanoy City borough, Schuylkill County	4 647	11.9	2 595	12.2
Lower Allen CDP, Cumberland County	6 619	13.5	3 131	13.5	Mahoning township, Armstrong County	1 502	49.5	667	48.7
Lower Allen township, Cumberland County	17 437	11.0	6 520	12.7	Mahoning township, Carbon County	3 978	12.3	1 693	12.2
Lower Alsace township, Berks County	4 478	15.4	1 956	15.4	Mahoning township, Lawrence County	3 447	16.4	1 436	16.2
					Mahoning township, Montour County	4 263	15.0	1 542	15.6
Lower Augusta township, Northumberland					Maidencreek township, Berks County	6 553	11.7	2 357	11.5
County	1 079	48.4	425	48.5	Main township, Columbia County	1 289	46.2	490	49.8
Lower Burrell city, Westmoreland County	12 608	11.9	5 324	11.9	Mainville CDP, Columbia County	83	34.9	38	44.7
Lower Chanceford township, York County	2 899	24.1	1 169	24.0					
Lower Chichester township, Delaware County ...	3 591	15.4	1 356	14.5	Malvern borough, Chester County	3 059	15.5	1 419	15.3
Lower Frankfort township, Cumberland County ...	1 823	23.6	707	22.8	Manchester township, Wayne County	888	43.7	754	42.2
Lower Frederick township, Montgomery County ..	4 795	16.2	1 806	16.2	Manchester borough, York County	2 350	25.4	1 058	24.4
Lower Gwynedd township, Montgomery County ..	10 422	13.1	4 360	13.4	Manchester township, York County	12 700	14.4	5 122	14.2
Lower Heidelberg township, Berks County	4 150	12.6	1 578	11.9	Manheim borough, Lancaster County	4 784	12.5	2 075	12.3
Lower Macungie township, Lehigh County	19 220	13.1	7 405	13.1	Manheim township, Lancaster County	33 697	13.1	13 434	12.8
Lower Mahanoy township, Northumberland					Manheim township, York County	3 119	25.0	1 119	23.9
County	1 586	49.9	691	48.2	Mann township, Bedford County	481	50.1	385	49.6
Lower Makefield township, Bucks County	32 681	13.2	11 931	12.8	Manns Choice borough, Bedford County	291	48.8	124	48.4

Table 66. Percent of Population and Housing Units in Sample: 2000—Con.

[Data based on a sample (except Tables 65-68). For information on confidentiality protection, coverage, sampling error, and nonsampling error, see Appendix G. For location of definitions, see "How to Use This Census Report"]

State County Place and County Subdivision	Population		Housing units		State County Place and County Subdivision	Population		Housing units	
	100-percent count	Percent in sample	100-percent count	Percent in sample		100-percent count	Percent in sample	100-percent count	Percent in sample
PLACE AND COUNTY SUBDIVISION—Con.					PLACE AND COUNTY SUBDIVISION—Con.				
Manor township, Armstrong County	4 231	11.9	1 879	12.1	Millcreek township, Lebanon County	2 921	24.6	1 090	25.1
Manor township, Lancaster County	16 498	14.7	6 710	14.3	Mill Creek township, Lycoming County	572	45.3	238	47.1
Manor borough, Westmoreland County	2 796	23.6	1 044	23.3	Mill Creek township, Mercer County	639	50.9	265	49.4
Manorville borough, Armstrong County	401	45.9	191	48.2	Miller township, Huntingdon County	514	42.2	239	46.0
Mansfield borough, Tioga County	3 411	20.1	1 012	23.2	Miller township, Perry County	953	48.3	425	45.6
Maple Glen CDP, Montgomery County	7 042	15.7	2 349	15.7	Millersburg borough, Dauphin County	2 562	16.0	1 315	16.5
Mapleton borough, Huntingdon County	473	47.1	201	48.8	Millersburg borough, Perry County	679	47.1	292	47.9
Marcus Hook borough, Delaware County	2 314	23.6	1 025	21.5	Millersville borough, Lancaster County	7 774	14.4	2 469	15.1
Marianna borough, Washington County	626	51.6	259	49.0	Mill Hall borough, Clinton County	1 568	46.7	710	47.2
Marietta borough, Lancaster County	2 689	23.7	1 168	23.8	Milheim borough, Centre County	749	45.7	333	47.1
Marion township, Beaver County	940	49.6	388	49.0	Millstone township, Elk County	95	34.7	403	45.4
Marion township, Berks County	1 573	47.4	551	47.5	Millvale borough, Allegheny County	4 028	15.9	2 085	15.3
Marion township, Butler County	1 330	42.0	550	45.3	Mill Village borough, Erie County	412	46.6	162	46.9
Marion township, Centre County	978	48.3	339	47.2	Millville borough, Columbia County	991	44.3	408	47.5
Marion Center borough, Indiana County	451	49.9	191	49.2	Milroy CDP, Mifflin County	1 386	19.0	614	15.1
Marion Heights borough, Northumberland County	735	48.2	375	48.0	Milton borough, Northumberland County	6 650	13.2	3 000	13.0
Marklesburg borough, Huntingdon County	216	37.0	138	36.2	Mineral township, Venango County	533	48.6	274	50.0
Markleysburg borough, Fayette County	282	40.1	105	45.7	Minersville borough, Schuylkill County	4 552	13.4	2 312	12.8
Marlborough township, Montgomery County	3 104	24.7	1 222	24.4	Modena borough, Chester County	610	48.4	211	45.5
Marlin CDP, Schuylkill County	640	21.3	278	23.4	Mohnton borough, Berks County	2 963	15.1	1 259	14.9
Marple township, Delaware County	23 737	14.3	8 797	14.6	Monaca borough, Beaver County	6 286	16.4	2 892	16.6
Mars borough, Butler County	1 746	42.6	715	48.0	Monaghan township, York County	2 132	23.8	881	24.4
Marshall township, Allegheny County	5 996	12.3	2 018	12.0	Monessen city, Westmoreland County	8 669	15.3	4 468	15.9
Marshallton CDP, Northumberland County	1 437	16.2	756	15.7	Monongahela township, Greene County	1 714	46.0	726	45.9
Martic township, Lancaster County	4 990	15.6	1 789	15.1	Monongahela city, Washington County	4 761	15.4	2 382	16.5
Martinsburg borough, Blair County	2 236	23.5	924	24.2	Monroe township, Bedford County	1 372	48.5	672	48.2
Marysville borough, Perry County	2 306	24.7	1 103	23.2	Monroe borough, Bradford County	514	49.4	224	50.0
Mason township, Fayette County	3 611	10.4	1 701	10.2	Monroe township, Bradford County	1 271	48.1	586	48.8
Matamoras borough, Pike County	2 312	22.9	977	22.2	Monroe township, Clarion County	1 587	49.5	648	48.3
Maxatawny township, Berks County	5 982	33.0	1 384	47.3	Monroe township, Cumberland County	5 530	12.5	2 165	12.0
Mayberry township, Montour County	244	41.4	110	45.5	Monroe township, Juniata County	2 042	43.5	765	45.8
Mayfield borough, Lackawanna County	1 756	22.6	795	23.4	Monroe township, Snyder County	4 012	11.2	1 772	11.3
Maytown CDP, Lancaster County	2 604	12.1	962	12.0	Monroe township, Wyoming County	1 836	45.2	785	46.6
Mead township, Warren County	1 555	46.0	878	47.2	Mont Alto borough, Franklin County	1 357	48.8	576	46.9
Meadowood CDP, Butler County	2 912	16.0	1 130	16.2	Montgomery township, Franklin County	4 949	11.1	1 849	10.9
Meadville city, Crawford County	13 685	13.1	5 985	13.0	Montgomery township, Indiana County	1 706	49.5	701	49.2
Mechanicsburg borough, Cumberland County	9 042	11.9	4 169	11.8	Montgomery borough, Lycoming County	1 695	49.6	680	48.2
Mechanicsville CDP, Montour County	3 099	15.4	1 236	15.0	Montgomery township, Montgomery County	22 025	11.9	8 053	12.0
Mechanicsville borough, Schuylkill County	515	46.6	230	44.3	Montgomeryville CDP, Montgomery County	12 031	12.1	4 158	12.0
Media borough, Delaware County	5 533	15.2	2 966	15.8	Montour township, Columbia County	1 437	47.3	612	48.9
Mehoopany township, Wyoming County	993	48.3	406	48.3	Montoursville borough, Lycoming County	4 777	11.4	2 169	11.9
Menallen township, Adams County	2 974	22.8	1 229	21.9	Montrose borough, Susquehanna County	1 664	23.6	834	24.1
Menallen township, Fayette County	4 644	14.8	1 964	15.3	Monument CDP, Centre County	133	35.3	55	41.8
Menno township, Mifflin County	1 763	51.6	551	48.5	Moon township, Allegheny County	22 290	12.4	9 200	12.1
Mercer township, Butler County	1 183	44.0	503	44.9	Moore township, Northampton County	8 673	13.8	3 464	13.7
Mercer borough, Mercer County	2 391	22.2	1 086	22.8	Moosic borough, Lackawanna County	5 575	12.0	2 206	12.3
Mercersburg borough, Franklin County	1 540	45.0	770	44.7	Moreland township, Lycoming County	1 036	51.0	391	48.6
Meridian CDP, Butler County	3 794	14.2	1 524	15.9	Morgan township, Greene County	2 600	22.7	1 117	23.7
Meshoppen borough, Wyoming County	459	49.7	209	48.3	Morris township, Clearfield County	3 063	12.8	1 296	12.6
Meshoppen township, Wyoming County	877	47.3	455	47.9	Morris township, Greene County	1 040	43.7	375	48.3
Metal township, Franklin County	1 721	43.1	782	40.4	Morris township, Huntingdon County	416	46.9	158	48.7
Mexico CDP, Juniata County	279	28.0	116	25.0	Morris township, Tioga County	646	46.7	551	50.1
Meyersdale borough, Somerset County	2 473	23.2	1 089	24.0	Morris township, Washington County	1 272	42.5	454	46.9
Middleburg borough, Snyder County	1 382	48.8	653	49.3	Morrisville borough, Bucks County	10 023	12.4	4 313	12.2
Middlebury township, Tioga County	1 221	47.6	606	47.5	Morrisville CDP, Greene County	1 443	12.3	680	12.5
Middlecreek township, Snyder County	1 971	48.0	754	46.7	Morton borough, Delaware County	2 715	15.3	1 209	16.3
Middlecreek township, Somerset County	797	42.2	688	34.9	Moscow borough, Lackawanna County	1 883	47.5	714	47.3
Middle Paxton township, Dauphin County	4 823	11.6	1 988	11.5	Mountainhome CDP, Monroe County	1 169	13.3	566	12.5
Middleport borough, Schuylkill County	458	48.7	245	47.3	Mountain Top CDP, Luzerne County	15 269	22.4	5 774	22.9
Middlesex township, Butler County	5 586	11.1	2 105	11.6	Mount Carbon borough, Schuylkill County	87	42.5	47	46.8
Middlesex township, Cumberland County	6 669	12.5	2 392	12.1	Mount Carmel borough, Northumberland County	6 390	15.7	3 629	16.2
Middle Smithfield township, Monroe County	11 495	11.0	6 021	11.1	Mount Carmel township, Northumberland County	2 701	24.6	1 250	24.8
Middle Taylor township, Cambria County	792	44.7	331	45.6	Mount Cobb CDP, Lackawanna County	2 140	11.9	893	12.2
Middletown township, Bucks County	44 141	12.4	15 713	12.2	Mount Gretna borough, Lebanon County	242	40.1	205	48.3
Middletown borough, Dauphin County	9 242	13.9	4 387	13.3	Mount Gretna Heights CDP, Lebanon County	360	23.1	292	24.7
Middletown township, Delaware County	16 064	15.2	5 641	15.7	Mount Holly Springs borough, Cumberland County	1 925	22.6	926	22.9
Middletown CDP, Northampton County	7 378	14.8	2 862	14.5	Mount Jewett borough, McKean County	1 070	46.3	504	50.2
Middletown township, Susquehanna County	340	41.5	264	32.2	Mount Joy township, Adams County	3 232	13.1	1 267	11.9
Midland borough, Beaver County	3 137	17.2	1 651	17.1	Mount Joy borough, Lancaster County	6 765	12.4	2 957	12.1
Midway CDP, Adams County	2 323	12.4	923	12.6	Mount Joy township, Lancaster County	7 944	12.5	2 947	12.4
Midway borough, Washington County	982	51.7	431	48.7	Mount Lebanon township, Allegheny County	33 017	14.9	14 089	14.6
Mifflin township, Columbia County	2 251	23.3	953	24.2	Mount Lebanon CDP, Allegheny County	33 017	14.9	14 089	14.6
Mifflin township, Dauphin County	662	48.9	231	38.8	Mount Oliver borough, Allegheny County	3 970	15.3	1 864	14.9
Mifflin borough, Juniata County	627	35.9	260	47.2	Mount Penn borough, Berks County	3 016	16.1	1 335	16.5
Mifflin township, Lycoming County	1 145	48.5	470	16.1	Mount Pleasant township, Adams County	4 420	11.9	1 681	11.8
Mifflinburg borough, Union County	3 594	16.3	1 605	16.1	Mount Pleasant township, Columbia County	1 459	47.9	561	49.0
Mifflintown borough, Juniata County	861	46.3	395	45.1	Mount Pleasant township, Washington County	3 422	16.4	1 348	16.5
Mifflinville CDP, Columbia County	1 213	23.0	534	23.8	Mount Pleasant township, Wayne County	1 345	42.2	759	40.4
Miles township, Centre County	1 573	41.8	693	47.3	Mount Pleasant borough, Westmoreland County	4 728	16.4	2 227	15.7
Milesburg borough, Centre County	1 187	48.5	482	47.3	Mount Pleasant township, Westmoreland County	11 153	15.5	4 668	15.3
Milford township, Bucks County	8 810	12.7	3 161	12.5	Mount Pleasant Mills CDP, Snyder County	342	51.5	152	49.3
Milford township, Juniata County	1 758	41.1	747	44.5	Mount Pocono borough, Monroe County	2 742	21.9	1 239	22.3
Milford borough, Pike County	1 104	46.8	560	47.1	Mount Union borough, Huntingdon County	2 504	15.0	1 288	15.0
Milford township, Pike County	1 292	46.1	594	43.6	Mount Union borough, Lancaster County	2 444	21.9	1 041	23.7
Milford township, Somerset County	1 561	45.0	658	41.7	Mount Wolf borough, York County	1 373	44.6	570	46.3
Milbourne borough, Delaware County	943	43.3	420	48.8	Muddy Creek township, Butler County	2 267	22.6	941	22.3
Millcreek township, Clarion County	415	44.8	496	48.8	Muhlenberg township, Berks County	16 305	13.1	6 897	13.1
Millcreek township, Erie County	52 129	13.7	22 369	13.7	Muncy borough, Lycoming County	2 663	15.1	1 233	15.7
Mill Creek borough, Huntingdon County	351	51.6	139	48.2	Muncy township, Lycoming County	1 059	48.9	437	48.7

Table 66. Percent of Population and Housing Units in Sample: 2000—Con.

[Data based on a sample (except Tables 65-68). For information on confidentiality protection, coverage, sampling error, and nonsampling error, see Appendix G. For location of definitions, see "How to Use This Census Report"]

State County Place and County Subdivision	Population		Housing units		State County Place and County Subdivision	Population		Housing units	
	100-percent count	Percent in sample	100-percent count	Percent in sample		100-percent count	Percent in sample	100-percent count	Percent in sample
PLACE AND COUNTY SUBDIVISION—Con.					PLACE AND COUNTY SUBDIVISION—Con.				
Muncy Creek township, Lycoming County	3 487	47.5	1 453	49.2	North Abington township, Lackawanna County ...	782	40.9	275	44.0
Munhall borough, Allegheny County	12 264	13.4	5 780	13.5	Northampton township, Bucks County	39 384	13.9	13 138	13.7
Municipality of Monroeville borough, Allegheny County	29 349	14.6	13 159	14.5	Northampton borough, Northampton County	9 405	13.5	4 023	13.4
Municipality of Murrysville borough, Westmoreland County	18 872	11.7	7 396	11.8	Northampton township, Somerset County	366	45.1	247	48.6
Munster township, Cambria County	675	50.1	240	50.0	North Annville township, Lebanon County	2 279	25.4	861	24.4
Myerstown borough, Lebanon County	3 171	16.2	1 339	16.5	North Apollo borough, Armstrong County	1 426	48.7	626	48.2
Nanticoke city, Luzerne County	10 955	15.6	5 487	15.7	North Beaver township, Lawrence County	4 022	17.1	1 580	16.8
Nanty-Glo borough, Cambria County	3 054	15.5	1 362	15.1	North Belle Vernon borough, Westmoreland County	2 107	24.5	992	24.1
Napier township, Bedford County	2 145	24.2	1 156	23.9	North Bethlehem township, Washington County ..	1 746	46.0	699	45.4
Narberth borough, Montgomery County	4 233	14.9	1 981	15.1	North Braddock borough, Allegheny County	6 410	14.8	3 250	15.3
Nazareth borough, Northampton County	6 023	12.8	2 658	12.5	North Branch township, Wyoming County	197	43.1	118	42.4
Nelson township, Tioga County	587	50.8	252	49.2	North Buffalo township, Armstrong County	2 942	25.4	1 203	24.0
Nemacolin CDP, Greene County	1 034	11.1	451	11.8	North Catasauqua borough, Northampton County ..	2 814	15.6	1 186	15.9
Nescopeck borough, Luzerne County	1 528	46.1	729	46.5	North Centre township, Columbia County	2 009	49.9	792	47.2
Nescopeck township, Luzerne County	1 096	48.0	459	46.2	North Charlevoix borough, Washington County ...	1 409	49.7	706	49.9
Neshannock township, Lawrence County	9 216	12.2	3 978	12.1	North Codorus township, York County	7 915	14.2	2 987	14.3
Nesquehoning borough, Carbon County	3 288	11.5	1 599	11.9	North Cornwall township, Lebanon County	6 403	16.1	2 604	16.1
Nether Providence township, Delaware County ..	13 456	13.8	5 125	14.0	North Coventry township, Chester County	7 381	15.9	3 114	16.1
Nether Providence Township CDP, Delaware County	13 456	13.8	5 125	14.0	North East borough, Erie County	4 601	16.9	1 795	16.3
Neville township, Allegheny County	1 232	45.0	676	45.7	North East township, Erie County	7 702	13.9	2 691	14.0
New Albany borough, Bradford County	306	52.9	147	51.0	Northeast Madison township, Perry County	856	42.3	400	43.8
New Alexandria borough, Westmoreland County ..	595	48.9	271	49.1	Northern Cambria borough, Cambria County	4 199	34.3	1 954	33.7
New Baltimore borough, Somerset County	168	53.6	75	52.0	North Fayette township, Allegheny County	12 254	15.6	5 293	15.2
New Beaver borough, Lawrence County	1 677	49.6	696	49.0	North Franklin township, Washington County	4 818	12.7	2 052	12.3
New Berlin borough, Union County	838	48.9	355	47.6	North Heidelberg township, Berks County	1 325	44.2	488	45.1
Newberry township, York County	14 332	11.7	5 706	11.6	North Hopewell township, York County	2 507	24.1	984	24.3
New Bethlehem borough, Clarion County	1 057	46.6	575	49.4	North Huntingdon township, Westmoreland County	29 123	13.5	11 578	13.4
New Boston-Morea CDP, Schuylkill County	441	54.9	197	50.8	North Irwin borough, Westmoreland County	879	48.2	393	47.8
New Brighton borough, Beaver County	6 641	16.1	2 999	16.2	North Lebanon township, Lebanon County	10 629	11.8	4 234	12.0
New Britain borough, Bucks County	3 125	21.6	930	23.9	North Londonderry township, Lebanon County ...	6 771	12.2	2 782	12.2
New Britain township, Bucks County	10 698	15.7	3 969	15.7	North Mahoning township, Indiana County	1 383	45.3	522	46.6
New Buffalo borough, Perry County	123	40.7	59	44.1	North Manheim township, Schuylkill County	3 287	13.5	1 339	12.5
Newburg borough, Clearfield County	81	38.3	52	42.3	North Middleton township, Cumberland County ..	10 197	11.8	4 213	11.9
Newburg borough, Cumberland County	372	42.5	148	45.3	Northmoreland township, Wyoming County	1 463	48.8	600	44.8
New Castle city, Lawrence County	26 309	14.6	11 709	14.7	North Newton township, Cumberland County	2 169	48.5	784	48.7
New Castle township, Schuylkill County	395	46.3	202	47.5	North Philipsburg CDP, Centre County	697	14.1	285	16.1
New Castle Northwest CDP, Lawrence County ..	1 535	11.5	731	12.0	North Sewickley township, Beaver County	6 120	11.5	2 326	11.8
New Centerville borough, Somerset County	193	43.5	86	45.3	North Shenango township, Crawford County	1 387	44.6	1 728	48.6
New Columbus borough, Luzerne County	215	41.9	96	42.7	North Strabane township, Washington County ...	10 057	13.7	4 156	13.6
New Cumberland borough, Cumberland County ..	7 349	16.1	3 417	16.0	North Towanda township, Bradford County	927	45.1	431	47.6
New Eagle borough, Washington County	2 262	23.5	1 068	23.2	Northumberland borough, Northumberland County	3 714	17.2	1 772	16.7
Newell borough, Fayette County	551	47.4	232	47.4	North Union township, Fayette County	14 140	13.8	6 234	13.7
New Florence borough, Westmoreland County ...	784	43.9	365	49.0	North Union township, Schuylkill County	1 225	46.4	598	47.2
New Freedom borough, York County	3 512	11.8	1 340	11.5	North Vandergrift-Pleasant View CDP, Armstrong County	1 355	23.5	604	24.7
New Galilee borough, Beaver County	424	51.7	189	49.2	North Versailles township, Allegheny County	11 125	13.8	5 227	13.7
New Garden township, Chester County	9 083	9.9	2 831	10.0	North Versailles CDP, Allegheny County	11 125	13.8	5 227	13.7
New Hanover township, Montgomery County	7 369	11.8	2 615	12.1	North Wales borough, Montgomery County	3 342	15.8	1 330	15.6
New Holland borough, Lancaster County	5 092	16.1	2 159	15.8	Northwest Harborcreek CDP, Erie County	8 658	16.3	3 294	16.4
New Hope borough, Bucks County	2 252	21.4	1 251	19.7	North Whitehall township, Lehigh County	14 731	12.2	5 473	11.9
New Kensington city, Westmoreland County	14 701	15.1	7 309	15.0	North Woodbury township, Blair County	2 276	24.4	919	24.7
New Kingstown CDP, Cumberland County	539	13.0	243	11.5	North York borough, York County	1 689	44.9	778	45.1
New Lebanon borough, Mercer County	205	44.4	94	44.7	Norwegian township, Schuylkill County	2 172	22.0	894	22.9
Newlin township, Chester County	1 150	43.0	446	41.9	Norwich township, McKean County	633	55.9	587	50.3
New London township, Chester County	4 583	15.8	1 390	16.3	Northwood borough, Delaware County	5 985	15.9	2 363	15.7
Newmanstown CDP, Lebanon County	1 536	25.1	635	25.2	Nottingham township, Washington County	2 522	23.6	1 003	23.9
New Milford borough, Susquehanna County	878	47.7	396	48.5	Noxen township, Wyoming County	951	48.9	419	46.8
New Milford township, Susquehanna County	1 859	46.7	1 137	46.7	Noyes township, Clinton County	419	43.4	368	48.1
New Morgan borough, Berks County	35	51.4	12	50.0	Nuangola borough, Luzerne County	671	48.7	370	44.6
New Oxford borough, Adams County	1 696	45.9	725	48.0	Numidia CDP, Columbia County	254	48.4	113	46.9
New Paris borough, Bedford County	214	44.4	84	45.8	Nuremberg CDP, Schuylkill County	231	43.3	108	47.2
New Philadelphia borough, Schuylkill County	1 149	47.0	585	45.2	Oakdale borough, Allegheny County	1 551	48.5	640	45.9
Newport township, Luzerne County	5 006	12.6	2 166	12.1	Oak Hills CDP, Butler County	2 335	46.1	973	17.1
Newport borough, Perry County	1 506	47.7	743	46.7	Oakland township, Butler County	3 074	15.9	1 168	16.4
New Ringgold borough, Schuylkill County	291	46.4	128	46.1	Oakland CDP, Lawrence County	1 516	16.2	656	16.0
Newry borough, Blair County	245	48.6	116	48.3	Oakland borough, Susquehanna County	622	51.0	248	50.4
New Salem borough, York County	648	50.9	266	48.9	Oakland township, Susquehanna County	550	49.3	281	45.6
New Salem-Buffington CDP, Fayette County	808	14.0	362	15.7	Oakland township, Venango County	1 565	48.2	631	48.3
New Sewickley township, Beaver County	7 076	12.2	2 879	12.1	Oakmont borough, Allegheny County	6 911	15.3	3 269	15.9
New Stanton borough, Westmoreland County	1 906	20.1	957	20.7	Oakwood CDP, Lawrence County	2 249	14.1	978	15.2
Newton township, Lackawanna County	2 699	22.6	961	23.3	Ogle township, Somerset County	588	47.4	251	43.8
Newton Hamilton borough, Mifflin County	272	48.9	114	47.4	O'Hara township, Allegheny County	8 856	14.8	3 381	16.0
Newtown borough, Bucks County	2 312	23.8	936	23.4	O'Hara Township CDP, Allegheny County	8 856	14.8	3 381	16.0
Newtown township, Bucks County	18 206	12.1	6 848	11.9	Ohio township, Allegheny County	3 086	26.8	1 177	25.5
Newtown township, Delaware County	11 700	15.9	4 690	16.1	Ohioville borough, Fayette County	77	46.8	44	43.2
Newtown CDP, Schuylkill County	244	46.3	99	48.5	Oil City city, Venango County	3 759	17.2	1 439	16.3
Newtown Grant CDP, Bucks County	3 887	12.2	1 545	11.9	Oil Creek township, Crawford County	1 880	46.8	844	46.3
New Vernon township, Mercer County	524	53.6	218	50.3	Oilcreek township, Venango County	840	48.7	389	49.6
Newville borough, Cumberland County	1 367	44.5	620	48.2	Okiahoma borough, Westmoreland County	915	50.9	390	50.0
New Washington borough, Clearfield County	89	37.1	43	44.2	Old Forge borough, Lackawanna County	8 798	12.8	3 981	12.7
New Wilmingon borough, Lawrence County	2 452	32.0	611	44.5	Old Lycoming township, Lycoming County	5 508	12.7	2 369	12.0
Nicholson township, Fayette County	1 989	44.1	777	45.3	Old Orchard CDP, Northampton County	2 443	15.0	940	15.9
Nicholson borough, Wyoming County	713	43.5	308	44.2	Oley township, Berks County	3 583	12.3	1 425	11.9
Nicholson township, Wyoming County	1 361	46.6	644	44.9	Oliver CDP, Fayette County	2 925	14.3	1 375	14.7
Nippenose township, Lycoming County	729	49.7	296	45.6	Oliver township, Jefferson County	1 129	50.1	518	47.3
Nixon CDP, Butler County	1 404	15.4	529	14.7	Oliver township, Mifflin County	2 060	46.2	962	46.3
Nockamixon township, Bucks County	3 517	15.0	1 411	15.1					
Norristown borough, Montgomery County	31 282	13.2	13 531	13.5					

Table 66. Percent of Population and Housing Units in Sample: 2000—Con.

[Data based on a sample (except Tables 65-68). For information on confidentiality protection, coverage, sampling error, and nonsampling error, see Appendix G. For location of definitions, see "How to Use This Census Report"]

State County Place and County Subdivision	Population		Housing units		State County Place and County Subdivision	Population		Housing units	
	100-percent count	Percent in sample	100-percent count	Percent in sample		100-percent count	Percent in sample	100-percent count	Percent in sample
PLACE AND COUNTY SUBDIVISION—Con.					PLACE AND COUNTY SUBDIVISION—Con.				
Oliver township, Perry County	2 061	22.2	858	23.3	Perkasie borough, Bucks County	8 828	11.6	3 378	11.8
Olyphant borough, Lackawanna County	4 978	11.7	2 381	11.5	Perkiomen township, Montgomery County	7 093	12.3	2 556	11.9
Oneida township, Huntingdon County	1 129	47.4	511	48.1	Perry township, Armstrong County	404	44.6	263	44.9
Oneida CDP, Schuylkill County	219	41.1	135	45.9	Perry township, Berks County	2 517	24.0	1 017	23.4
Ontelaunee township, Berks County	1 217	37.7	555	37.1	Perry township, Clarion County	1 064	51.0	539	48.8
Orange township, Columbia County	1 148	47.0	532	47.6	Perry township, Fayette County	2 786	22.4	1 245	22.2
Orangeville borough, Columbia County	500	37.4	158	48.7	Perry township, Greene County	1 720	48.7	771	48.6
Orbisonia borough, Huntingdon County	425	47.5	217	49.3	Perry township, Jefferson County	1 289	46.9	557	47.9
Orchard Hills CDP, Armstrong County	2 152	13.1	901	12.7	Perry township, Lawrence County	1 930	50.0	772	50.0
Oregon township, Wayne County	745	45.9	354	46.9	Perry township, Mercer County	1 471	49.6	627	47.5
Oreland CDP, Montgomery County	5 509	15.8	2 115	16.1	Perry township, Snyder County	1 973	49.9	729	47.9
Orrstown borough, Franklin County	231	41.6	85	41.2	Perryopolis borough, Fayette County	1 764	49.7	831	48.7
Orrtanna CDP, Adams County	169	28.4	71	26.8	Peters township, Franklin County	4 251	11.5	1 718	10.9
Orwell township, Bradford County	1 097	49.4	462	47.4	Peters township, Washington County	17 566	13.2	6 221	13.1
Orwigsburg borough, Schuylkill County	3 106	15.1	1 217	15.0	Petersburg borough, Huntingdon County	455	45.9	193	46.1
Osborne borough, Allegheny County	566	43.3	222	48.2	Petrolia borough, Butler County	218	48.6	99	50.5
Osceola township, Tioga County	700	49.0	297	49.5	Philadelphia city, Philadelphia County	1 517 550	11.7	661 958	11.8
Osceola Mills borough, Clearfield County	1 249	46.9	581	45.8	Philipsburg borough, Centre County	3 056	16.3	1 527	16.1
Oswayo borough, Potter County	159	49.7	71	42.3	Phoenixville borough, Chester County	14 788	13.5	6 793	13.9
Oswayo township, Potter County	251	45.4	193	46.6	Piatt township, Lycoming County	1 259	45.5	511	46.8
Otter Creek township, Mercer County	611	48.6	246	48.4	Picture Rocks borough, Lycoming County	693	46.0	288	48.6
Otto township, McKean County	1 738	49.8	742	49.2	Pike township, Berks County	1 677	42.9	627	43.5
Overfield township, Wyoming County	1 532	44.8	852	43.4	Pike township, Bradford County	657	50.4	305	48.2
Overton township, Bradford County	187	48.1	266	48.5	Pike township, Clearfield County	2 309	24.0	930	24.1
Oxford township, Adams County	4 876	12.4	1 753	12.2	Pike township, Potter County	292	45.2	266	45.9
Oxford borough, Chester County	4 315	11.0	1 825	11.2	Pillow borough, Dauphin County	304	52.6	139	49.6
Packer township, Carbon County	986	47.3	407	48.4	Pine township, Allegheny County	7 683	12.3	2 500	12.2
Paint township, Clarion County	1 778	44.5	758	48.9	Pine township, Armstrong County	499	47.9	284	48.9
Paint borough, Somerset County	1 103	42.2	432	47.0	Pine township, Clearfield County	77	48.1	40.2	48.1
Paint township, Somerset County	3 300	13.7	1 386	13.7	Pine township, Columbia County	1 092	50.6	483	47.2
Palmer township, Northampton County	16 809	15.9	6 865	15.9	Pine township, Crawford County	531	42.4	397	47.4
Palmer Heights CDP, Northampton County	3 612	15.7	1 428	16.2	Pine township, Indiana County	2 140	24.5	894	24.5
Palmerton borough, Carbon County	5 248	12.5	2 365	12.3	Pine township, Lycoming County	329	49.5	397	47.4
Palmyra borough, Lebanon County	7 096	12.0	3 363	12.1	Pine township, Mercer County	4 493	12.0	1 619	12.0
Palmyra township, Pike County	3 145	43.8	3 838	41.7	Pine Creek township, Clinton County	3 184	17.1	1 379	16.6
Palmyra township, Wayne County	1 127	43.1	576	45.8	Pine Creek township, Jefferson County	1 369	39.7	477	48.0
Palo Alto borough, Schuylkill County	1 052	43.3	478	41.6	Pine Glen CDP, Centre County	210	50.5	105	46.7
Paoli CDP, Chester County	5 425	14.9	2 468	15.1	Pine Grove borough, Schuylkill County	2 154	23.8	937	24.3
Paradise CDP, Lancaster County	1 028	23.3	386	24.9	Pine Grove township, Schuylkill County	3 930	17.1	1 696	16.5
Paradise township, Lancaster County	4 698	24.3	1 600	24.1	Pinegrove township, Venango County	1 338	49.1	576	48.8
Paradise township, Monroe County	2 671	43.4	1 306	42.7	Pine Grove township, Warren County	2 712	24.3	1 193	24.5
Paradise township, York County	3 600	24.6	1 359	24.4	Pine Grove Mills CDP, Centre County	1 141	10.2	489	11.0
Parker city, Armstrong County	799	46.3	356	45.8	Piney township, Clarion County	516	41.3	162	51.2
Parker township, Butler County	700	44.9	297	45.8	Pitcairn borough, Allegheny County	3 689	15.7	1 901	15.7
Parquesburg borough, Chester County	3 373	17.1	1 321	16.4	Pittsburgh city, Allegheny County	334 563	13.7	163 366	14.1
Park Forest Village CDP, Centre County	8 830	11.7	3 473	11.8	Pittsfield township, Warren County	1 519	45.8	766	46.2
Parks township, Armstrong County	2 754	24.0	1 186	24.3	Pittston city, Luzerne County	8 104	15.4	3 902	15.2
Parkside borough, Delaware County	2 267	23.0	918	23.7	Pittston township, Luzerne County	3 450	15.8	1 437	15.5
Parkville CDP, York County	6 593	11.7	2 751	11.9	Plainfield CDP, Cumberland County	376	10.6	162	10.5
Parryville borough, Carbon County	478	50.6	222	49.1	Plainfield township, Northampton County	5 668	12.4	2 191	12.6
Patterson township, Beaver County	3 197	16.3	1 332	16.6	Plain Grove township, Lawrence County	854	49.9	351	48.7
Patterson Heights borough, Beaver County	670	45.8	268	46.3	Plains township, Luzerne County	10 906	13.1	5 007	12.9
Patterson Township CDP, Beaver County	3 197	16.3	1 332	16.6	Platea borough, Erie County	474	52.1	184	51.6
Patton borough, Cambria County	2 023	26.2	980	25.7	Pleasant township, Warren County	2 528	24.2	1 238	24.2
Patton township, Centre County	11 420	12.0	4 974	12.0	Pleasant Gap CDP, Centre County	1 611	13.8	749	12.1
Paupack township, Wayne County	2 959	39.5	3 398	30.9	Pleasant Hill CDP, Lebanon County	2 301	16.8	982	16.6
Pavia township, Bedford County	325	51.1	191	46.1	Pleasant Hills borough, Allegheny County	8 397	16.3	3 572	15.9
Paxtang borough, Dauphin County	1 570	49.1	703	48.4	Pleasant Valley township, Potter County	80	53.8	84	48.8
Paxtonia CDP, Dauphin County	5 254	12.0	2 188	12.1	Pleasantville borough, Bedford County	211	43.6	87	47.1
Paxtonville CDP, Snyder County	221	26.7	97	24.7	Pleasantville borough, Venango County	850	48.1	369	48.5
Peach Bottom township, York County	4 412	12.5	1 852	12.5	Plum borough, Allegheny County	26 940	13.0	10 624	13.3
Pen Argyl borough, Northampton County	3 615	15.6	1 506	16.1	Plum township, Venango County	1 060	49.0	461	48.6
Penbrook borough, Dauphin County	3 044	14.8	1 398	15.4	Plumcreek township, Armstrong County	2 304	26.1	935	24.8
Penn township, Berks County	1 993	46.3	744	46.2	Plumstead township, Bucks County	11 409	12.1	4 103	11.9
Penn township, Butler County	5 210	15.2	1 980	15.3	Plumville borough, Indiana County	342	43.9	145	47.6
Penn township, Centre County	1 044	46.1	533	46.3	Plunketts Creek township, Lycoming County	771	50.5	501	46.7
Penn township, Chester County	2 812	14.7	1 093	14.5	Plymouth borough, Luzerne County	6 507	15.9	3 260	15.5
Penn township, Clearfield County	1 326	47.3	568	46.3	Plymouth township, Luzerne County	2 097	22.9	899	21.7
Penn township, Cumberland County	2 807	25.0	996	24.5	Plymouth township, Montgomery County	16 045	16.6	6 703	16.2
Penn township, Huntingdon County	1 054	42.1	666	44.0	Plymouth Meeting CDP, Montgomery County	5 593	16.6	2 285	16.8
Penn township, Lancaster County	7 312	12.3	2 671	11.8	Plymptonville CDP, Clearfield County	1 040	16.9	495	16.2
Penn township, Lycoming County	900	49.3	420	47.9	Pocono township, Monroe County	9 607	11.2	4 250	11.1
Penn township, Perry County	3 013	15.6	1 242	15.7	Pocono Pines CDP, Monroe County	1 013	10.4	1 864	11.4
Penn township, Snyder County	3 781	22.4	1 270	22.5	Pocopson township, Chester County	3 350	18.3	890	23.5
Penn borough, Westmoreland County	460	47.0	187	44.9	Point township, Northumberland County	3 722	26.8	1 523	48.9
Penn township, Westmoreland County	19 591	13.1	7 089	13.0	Point Marion borough, Fayette County	1 333	42.3	682	23.2
Penn township, York County	14 592	11.6	5 643	11.8	Polk township, Jefferson County	294	44.6	389	48.3
Penndel borough, Bucks County	2 420	21.7	927	21.4	Polk township, Monroe County	6 533	11.1	2 824	11.4
Penn Forest township, Carbon County	5 439	10.4	4 806	8.7	Polk borough, Venango County	1 031	29.7	209	48.8
Penn Hills township, Allegheny County	46 809	12.2	20 355	12.4	Portage borough, Cambria County	2 837	17.0	1 367	16.6
Penn Hills CDP, Allegheny County	46 809	12.2	20 355	12.4	Portage township, Cambria County	3 906	15.8	1 552	15.9
Penn Lake Park borough, Luzerne County	269	48.0	222	46.4	Portage township, Cameron County	258	45.3	136	45.6
Pennsburg borough, Montgomery County	2 732	22.5	1 078	22.5	Portage township, Potter County	223	36.8	257	43.2
Pennsbury township, Chester County	3 500	14.4	1 438	14.6	Port Allegany borough, McKean County	2 355	25.0	992	24.9
Pennsbury Village borough, Allegheny County	738	48.4	500	45.8	Port Carbon borough, Schuylkill County	2 019	23.7	927	23.0
Penns Creek CDP, Snyder County	668	45.2	231	50.2	Port Clinton borough, Schuylkill County	288	48.6	139	46.8
Pennville CDP, York County	1 964	12.0	682	12.6	Porter township, Clarion County	1 466	48.6	603	48.1
Penn Wynne CDP, Montgomery County	5 382	12.6	2 113	13.6	Porter township, Clinton County	1 419	47.1	615	48.6
Pequea township, Lancaster County	4 358	15.7	1 626	15.9	Porter township, Huntingdon County	1 917	46.9	870	47.9

Table 66. Percent of Population and Housing Units in Sample: 2000—Con.

[Data based on a sample (except Tables 65-68). For information on confidentiality protection, coverage, sampling error, and nonsampling error, see Appendix G. For location of definitions, see "How to Use This Census Report"]

State County Place and County Subdivision	Population		Housing units		State County Place and County Subdivision	Population		Housing units	
	100-percent count	Percent in sample	100-percent count	Percent in sample		100-percent count	Percent in sample	100-percent count	Percent in sample
PLACE AND COUNTY SUBDIVISION—Con.					PLACE AND COUNTY SUBDIVISION—Con.				
Porter township, Jefferson County	282	40.4	137	46.0	Richmond township, Tioga County	2 475	23.6	1 067	23.9
Porter township, Lycoming County	1 633	49.6	662	48.0	Ridgebury township, Bradford County	1 982	47.9	954	47.4
Porter township, Pike County	385	43.1	926	47.5	Ridgway borough, Elk County	4 591	13.0	2 089	12.2
Porter township, Schuylkill County	2 032	26.4	921	26.2	Ridgway township, Elk County	2 802	24.8	1 237	24.7
Portersville borough, Butler County	268	48.5	109	45.0	Ridley township, Delaware County	30 791	12.0	12 544	12.3
Portland borough, Northampton County	579	46.5	247	47.0	Ridley Park borough, Delaware County	7 196	16.0	3 167	14.9
Port Matilda borough, Centre County	638	41.7	274	46.7	Riegelsville borough, Bucks County	863	45.4	403	45.9
Port Royal borough, Juniata County	977	42.7	434	44.5	Rimersburg borough, Clarion County	1 051	48.9	472	50.0
Port Trevorton CDP, Snyder County	451	58.5	183	50.3	Ringgold township, Jefferson County	764	47.0	330	46.7
Port Vue borough, Allegheny County	4 228	14.4	1 940	15.5	Ringtown borough, Schuylkill County	826	40.8	340	42.6
Potter township, Beaver County	580	48.8	222	49.1	Riverside borough, Northumberland County	1 861	49.0	799	49.2
Potter township, Centre County	3 339	12.2	1 467	12.1	Roaring Brook township, Lackawanna County	1 637	48.3	656	47.3
Pottsgrove CDP, Montgomery County	3 266	15.4	1 237	16.3	Roaring Creek township, Columbia County	495	49.5	279	39.4
Pottstown borough, Montgomery County	21 859	13.8	9 973	13.7	Roaring Spring borough, Blair County	2 418	24.9	1 087	24.4
Pottsville city, Schuylkill County	15 549	13.4	7 343	13.0	Robeson township, Berks County	6 869	12.0	2 568	12.1
President township, Venango County	543	46.8	719	49.9	Robesonia borough, Berks County	2 036	24.4	858	24.1
Preston township, Wayne County	1 107	40.2	1 089	25.4	Robinson township, Allegheny County	12 289	14.2	5 158	13.8
Price township, Monroe County	2 649	43.7	1 270	42.8	Robinson township, Washington County	2 193	25.4	902	24.2
Pringle borough, Luzerne County	991	48.5	459	46.8	Robinson Township CDP, Allegheny County	12 289	14.2	5 158	13.8
Progress CDP, Dauphin County	9 647	13.4	4 569	13.4	Rochester borough, Beaver County	4 014	15.4	1 900	16.4
Prompton borough, Wayne County	243	49.0	112	50.9	Rochester township, Beaver County	3 129	16.4	1 268	16.2
Prospect borough, Butler County	1 234	43.9	518	45.2	Rockdale township, Crawford County	1 343	45.3	576	47.2
Prospect Park borough, Delaware County	6 594	11.7	2 683	11.5	Rockefeller township, Northumberland County	2 221	24.0	868	24.3
Providence township, Lancaster County	6 651	11.4	2 486	11.5	Rockhill Furnace borough, Huntingdon County	414	50.2	186	47.3
Pulaski township, Beaver County	1 674	47.3	764	45.9	Rockland township, Berks County	3 765	23.9	1 368	22.8
Pulaski township, Lawrence County	3 658	16.0	1 358	16.3	Rockland township, Venango County	1 346	50.7	1 255	50.1
Punxsutawney borough, Jefferson County	6 271	15.8	3 042	16.4	Rockledge borough, Montgomery County	2 577	23.3	1 091	23.1
Putnam township, Tioga County	428	45.3	188	47.9	Rockwood borough, Somerset County	954	45.0	421	44.9
Pymatuning township, Mercer County	3 782	11.8	1 632	11.4	Rohrsburg CDP, Columbia County	164	50.0	59	49.2
Pymatuning Central CDP, Crawford County	2 216	46.3	2 713	48.8	Rome borough, Bradford County	382	49.7	176	48.3
Pymatuning North CDP, Crawford County	325	43.7	394	48.0	Rome township, Bradford County	1 221	48.2	529	47.3
Pymatuning South CDP, Crawford County	467	52.2	342	48.5	Rome township, Crawford County	1 745	45.6	618	47.7
Quakertown borough, Bucks County	8 931	14.8	3 631	15.1	Roscoe borough, Washington County	848	49.8	426	45.8
Quarryville borough, Lancaster County	1 994	24.0	864	24.3	Rose township, Jefferson County	1 232	47.7	529	48.2
Quemahoning township, Somerset County	2 180	43.3	897	42.6	Roseto borough, Northampton County	1 653	48.2	670	48.5
Quentin CDP, Lebanon County	529	24.2	235	25.1	Rose Valley borough, Delaware County	944	45.6	351	47.6
Quincy township, Franklin County	5 846	11.7	1 917	11.7	Roseville borough, Tioga County	207	44.9	84	48.8
Raccoon township, Beaver County	3 397	16.0	1 227	16.5	Ross township, Allegheny County	32 551	14.5	14 422	14.7
Radnor township, Delaware County	30 878	12.8	10 731	13.8	Ross township, Luzerne County	2 742	22.4	1 258	21.3
Radnor Township CDP, Delaware County	30 878	12.8	10 731	13.8	Ross township, Monroe County	5 435	21.8	1 974	22.2
Railroad borough, York County	300	50.3	116	47.4	Rossiter CDP, Indiana County	790	38.5	282	48.6
Rainsburg borough, Bedford County	146	44.5	66	48.5	Rossllyn Farms borough, Allegheny County	464	41.6	193	47.7
Ralpho township, Northumberland County	3 764	12.1	1 600	11.4	Ross Township CDP, Allegheny County	32 551	14.5	14 422	14.7
Ramblewood CDP, Centre County	1 054	12.2	385	12.2	Rostraver township, Westmoreland County	11 634	13.1	4 920	13.3
Ramey borough, Clearfield County	525	44.0	222	49.1	Rothsville CDP, Lancaster County	3 017	13.2	1 060	12.5
Randolph township, Crawford County	1 838	50.4	720	48.9	Roulette township, Potter County	1 348	46.0	671	43.2
Rankin borough, Allegheny County	2 315	22.1	1 126	21.2	Rouseville borough, Venango County	472	48.9	240	49.2
Ransom township, Lackawanna County	1 429	42.8	579	43.0	Rouzerville CDP, Franklin County	862	13.1	388	11.9
Rapho township, Lancaster County	8 578	16.1	3 185	16.0	Royalton borough, Dauphin County	963	46.1	415	46.0
Ravine CDP, Schuylkill County	629	16.2	281	16.4	Royersford borough, Montgomery County	4 246	15.2	2 039	15.4
Rayburn township, Armstrong County	1 811	47.0	737	46.9	Rupert CDP, Columbia County	174	49.4	77	48.1
Rayne township, Indiana County	3 292	23.9	1 318	24.8	Rural Valley borough, Armstrong County	922	48.0	414	48.6
Reade township, Cambria County	1 764	45.2	726	45.3	Ruscommanor township, Berks County	3 776	45.1	1 421	45.5
Reading township, Adams County	5 106	11.6	1 982	11.9	Rush township, Centre County	3 466	15.8	1 687	16.2
Reading city, Berks County	81 207	14.4	34 314	14.7	Rush township, Dauphin County	180	45.6	75	49.3
Reamstown CDP, Lancaster County	3 498	15.4	1 194	14.9	Rush township, Northumberland County	1 189	51.1	469	47.8
Rebersburg CDP, Centre County	492	45.5	190	47.4	Rush township, Schuylkill County	3 957	13.2	1 563	12.6
Redbank township, Armstrong County	1 296	44.5	510	48.8	Rush township, Susquehanna County	1 290	46.6	622	43.4
Redbank township, Clarion County	1 502	50.9	615	48.6	Russellton CDP, Allegheny County	1 530	12.3	645	11.6
Red Hill borough, Montgomery County	2 196	21.7	944	22.8	Rutherford CDP, Dauphin County	3 859	11.9	1 675	11.8
Red Lion borough, York County	6 149	12.6	2 729	13.1	Rutland township, Tioga County	736	45.8	347	49.6
Redstone township, Fayette County	6 397	12.0	2 943	12.1	Rutledge borough, Delaware County	860	47.3	305	46.9
Reed township, Dauphin County	182	46.7	79	48.1	Ryan township, Schuylkill County	1 451	45.1	613	46.5
Reedsville CDP, Mifflin County	858	15.2	346	15.3	Rye township, Perry County	2 327	23.1	872	22.9
Reiffon CDP, Berks County	2 888	11.5	1 099	11.8	Sadsbury township, Chester County	2 582	48.7	1 025	46.8
Reilly township, Schuylkill County	802	51.4	355	49.9	Sadsbury township, Crawford County	2 941	47.9	2 177	47.2
Reinerton-Orwin-Muir CDP, Schuylkill County	1 037	24.9	464	25.2	Sadsbury township, Lancaster County	3 025	23.2	899	23.1
Renningers CDP, Schuylkill County	380	14.7	156	12.2	Saegertown borough, Crawford County	1 071	41.8	378	49.2
Renovo borough, Clinton County	1 318	48.0	727	48.1	St. Clair borough, Schuylkill County	3 254	14.1	1 647	14.6
Republic CDP, Fayette County	1 396	11.2	714	11.2	St. Clair township, Westmoreland County	1 398	48.8	665	48.4
Reserve township, Allegheny County	3 856	15.5	1 605	15.9	St. Clairsville borough, Bedford County	86	54.7	38	52.6
Reserve Township CDP, Allegheny County	3 856	15.5	1 605	15.9	St. Lawrence borough, Berks County	1 812	45.9	781	46.6
Reynoldsville borough, Jefferson County	2 710	15.1	1 233	15.9	St. Marys city, Elk County	14 502	14.5	6 092	14.5
Rheems CDP, Lancaster County	1 557	13.5	521	12.3	St. Michael-Sidman CDP, Cambria County	973	11.3	417	11.5
Rice township, Luzerne County	2 460	24.6	950	24.0	St. Petersburg borough, Clarion County	405	51.6	168	49.4
Rices Landing borough, Greene County	443	53.5	190	50.0	St. Thomas township, Franklin County	5 775	10.9	2 292	11.3
Riceville CDP, Crawford County	82	47.6	32	50.0	Salem township, Clarion County	852	49.5	349	48.1
Richboro CDP, Bucks County	6 678	14.9	2 072	14.9	Salem township, Luzerne County	4 269	17.2	1 924	15.7
Richfield CDP, Juniata County	459	42.3	177	46.3	Salem township, Mercer County	769	48.6	313	45.7
Richhill township, Greene County	1 062	48.9	518	46.3	Salem township, Wayne County	3 664	22.3	2 157	22.3
Richland township, Allegheny County	9 231	16.3	3 508	16.1	Salem township, Westmoreland County	6 939	13.1	3 177	12.9
Richland township, Bucks County	9 920	11.9	3 877	11.8	Salford township, Montgomery County	2 363	22.6	821	23.1
Richland township, Cambria County	12 598	13.6	4 994	13.1	Salisbury township, Lancaster County	10 012	16.0	3 112	15.7
Richland township, Clarion County	553	49.5	279	50.5	Salisbury township, Lehigh County	13 498	14.5	5 281	14.4
Richland borough, Lebanon County	1 508	48.4	602	49.2	Salisbury borough, Somerset County	878	43.7	368	47.3
Richland township, Venango County	744	50.5	341	50.4	Salix-Beauty Line Park CDP, Cambria County	1 259	9.8	483	10.1
Richlandtown borough, Bucks County	1 283	43.3	451	45.5	Salladasburg borough, Lycoming County	260	50.0	113	47.8
Richmond township, Berks County	3 500	21.7	1 484	21.3	Saltillo borough, Huntingdon County	343	50.1	152	49.3
Richmond township, Crawford County	1 379	48.7	577	48.2	Saltlick township, Fayette County	3 715	11.5	1 743	11.9

Table 66. Percent of Population and Housing Units in Sample: 2000—Con.

[Data based on a sample (except Tables 65-68). For information on confidentiality protection, coverage, sampling error, and nonsampling error, see Appendix G. For location of definitions, see "How to Use This Census Report"]

State County Place and County Subdivision	Population		Housing units		State County Place and County Subdivision	Population		Housing units	
	100-percent count	Percent in sample	100-percent count	Percent in sample		100-percent count	Percent in sample	100-percent count	Percent in sample
PLACE AND COUNTY SUBDIVISION—Con.					PLACE AND COUNTY SUBDIVISION—Con.				
Saltsburg borough, Indiana County	955	45.4	445	44.7	Shoemakersville borough, Berks County	2 124	38.0	638	46.4
Salunga-Landisville CDP, Lancaster County	4 771	12.2	1 780	12.2	Shohola township, Pike County	2 088	44.0	3 089	43.1
Sanatoga CDP, Montgomery County	7 734	11.0	2 811	11.7	Shrewsbury township, Lycoming County	433	46.7	252	46.4
Sand Hill CDP, Lebanon County	2 345	11.5	917	11.7	Shrewsbury township, Sullivan County	328	40.5	293	36.5
Sandy CDP, Clearfield County	1 687	15.5	687	15.6	Shrewsbury borough, York County	3 378	14.7	1 367	14.0
Sandy township, Clearfield County	11 556	12.6	5 028	12.9	Shrewsbury township, York County	5 947	13.5	2 206	14.2
Sandy Creek township, Mercer County	848	52.0	350	50.0	Silverdale borough, Bucks County	1 001	45.9	329	47.7
Sandycreek township, Venango County	2 406	39.7	914	43.0	Silver Lake township, Susquehanna County	1 729	48.8	1 037	44.7
Sandy Lake borough, Mercer County	743	44.4	330	44.2	Silver Spring township, Cumberland County	10 592	12.2	4 185	11.9
Sandy Lake township, Mercer County	1 248	49.0	515	48.9	Sinking Spring borough, Berks County	2 639	15.0	1 269	15.6
					Skippack CDP, Montgomery County	2 889	11.8	1 152	12.3
Sandy Ridge CDP, Centre County	340	12.6	140	14.3	Skippack township, Montgomery County	6 516	11.7	2 477	11.9
Sankertown borough, Cambria County	680	47.1	265	47.9	Skyline View CDP, Dauphin County	2 307	11.5	890	12.8
Saville township, Perry County	2 204	46.2	984	45.3	Stabtown CDP, Columbia County	105	44.8	65	46.2
Saxonburg borough, Butler County	1 629	42.0	713	47.5	Statington borough, Lehigh County	4 434	16.1	1 867	16.4
Saxton borough, Bedford County	803	48.1	397	49.1	Stickville CDP, Westmoreland County	372	15.9	162	16.7
Sayre borough, Bradford County	5 813	11.7	2 722	12.2	Sligo borough, Clarion County	728	50.3	300	47.7
Scalp Level borough, Cambria County	851	48.9	375	47.5	Slippery Rock borough, Butler County	3 068	19.4	1 039	23.3
Schaeferstown CDP, Lebanon County	984	15.8	386	16.3	Slippery Rock township, Butler County	5 251	11.6	1 470	10.7
Schellsburg borough, Bedford County	316	51.9	148	48.6	Slippery Rock township, Lawrence County	3 179	48.4	1 285	48.5
Schlusser CDP, Cumberland County	4 750	11.9	2 039	12.0	Slucom township, Luzerne County	1 112	46.9	435	47.8
					Smethport borough, McKean County	1 684	49.2	739	50.1
Schnecksville CDP, Lehigh County	1 989	13.1	738	12.6					
Schuykill township, Chester County	6 960	11.3	2 652	11.4	Smicksburg borough, Indiana County	49	53.1	28	50.0
Schuykill township, Schuylkill County	1 123	48.2	568	48.6	Smith township, Washington County	4 567	16.5	1 928	16.8
Schuykill Haven borough, Schuylkill County	5 548	12.3	2 551	12.3	Smithfield township, Bradford County	1 538	48.0	649	48.1
Schwenksville borough, Montgomery County	1 693	39.3	662	43.4	Smithfield borough, Fayette County	854	46.7	384	46.6
Scott township, Allegheny County	17 288	14.6	8 163	14.3	Smithfield township, Huntingdon County	4 466	25.9	637	47.4
Scott township, Columbia County	4 768	15.8	2 090	16.8	Smithfield township, Monroe County	5 672	15.9	3 028	15.3
Scott township, Lackawanna County	4 931	11.7	2 123	11.7	Smithton borough, Westmoreland County	444	41.0	208	44.7
Scott township, Lawrence County	2 235	24.1	895	25.0	Snake Spring township, Bedford County	1 482	43.3	652	43.1
Scott township, Wayne County	669	38.3	492	29.7	Snow Shoe borough, Centre County	771	51.4	305	47.5
					Snow Shoe township, Centre County	1 760	48.6	858	45.0
Scottdale borough, Westmoreland County	4 772	16.1	2 214	14.8	S.N.P.J. borough, Lawrence County	-	(X)	-	(X)
Scott Township CDP, Allegheny County	17 288	14.6	8 163	15.3					
Scranton city, Lackawanna County	76 415	15.0	35 336	15.2	Snyder township, Blair County	3 358	17.2	1 430	16.1
Scrubgrass township, Venango County	799	46.8	600	49.2	Snyder township, Jefferson County	2 432	25.5	1 063	24.4
Selingsgrove borough, Snyder County	5 383	15.3	1 912	14.6	Snyder township, Northumberland County	357	47.3	143	46.9
Sellersville borough, Bucks County	4 564	16.3	1 827	15.5	Solebury township, Bucks County	7 743	11.0	3 207	11.0
Seltzer CDP, Schuylkill County	307	20.5	137	21.9	Somerset borough, Somerset County	6 762	12.3	3 313	12.6
Seneca CDP, Venango County	966	16.0	432	16.2	Somerset township, Somerset County	9 319	15.5	3 699	15.3
Sergeant township, McKean County	176	57.4	329	50.5	Somerset township, Washington County	2 701	23.5	1 126	23.6
Seven Fields borough, Butler County	1 986	22.9	827	23.5	Souderton borough, Montgomery County	6 730	15.2	2 720	15.6
					South Abington township, Lackawanna County	8 638	12.2	3 062	12.0
Seven Springs borough	127	18.9	888	11.1	Southampton township, Bedford County	1 010	45.3	526	46.8
Fayette County (part)	1	100.0	2	50.0	Southampton township, Cumberland County	4 787	12.8	1 748	12.8
Somerset County (part)	126	18.3	886	11.1					
					Southampton township, Franklin County	6 138	12.7	2 359	12.2
Seven Valleys borough, York County	492	46.3	204	47.1	Southampton township, Somerset County	655	48.4	2 474	46.4
Seward borough, Westmoreland County	484	46.5	226	48.7	South Annaville township, Lebanon County	2 946	25.2	1 129	24.6
Sewickley borough, Allegheny County	3 902	16.2	2 037	16.5	South Beaver township, Beaver County	2 974	23.4	1 139	24.3
Sewickley township, Westmoreland County	6 230	14.8	2 669	15.1	South Bend township, Armstrong County	1 259	47.8	523	48.4
Sewickley Heights borough, Allegheny County	981	42.0	355	46.5	South Bethlehem borough, Armstrong County	444	45.7	208	49.0
Sewickley Hills borough, Allegheny County	652	49.5	231	49.4	South Buffalo township, Armstrong County	2 785	23.5	1 048	23.4
Shade township, Somerset County	2 886	24.4	1 276	23.4	South Canaan township, Wayne County	1 666	46.0	742	45.0
Shade Gap borough, Huntingdon County	97	44.3	43	48.8	South Centre township, Columbia County	1 972	25.1	865	25.2
Shaler township, Allegheny County	29 757	13.0	12 334	13.2	South Coatesville borough, Chester County	997	47.0	419	44.4
Shaler Township CDP, Allegheny County	29 757	13.0	12 334	13.2	South Connelville borough, Fayette County	2 281	9.2	948	8.8
Shamokin city, Northumberland County	8 009	15.2	4 674	15.7					
Shamokin township, Northumberland County	2 159	22.4	906	23.7	South Coventry township, Chester County	1 895	47.1	721	48.5
					South Creek township, Bradford County	1 261	47.3	559	46.3
Shamokin Dam borough, Snyder County	1 502	44.9	726	45.0	South Fayette township, Allegheny County	12 271	12.8	4 924	12.3
Shanksville borough, Somerset County	245	37.7	100	40.0	South Fork borough, Cambria County	1 138	47.2	484	46.5
Shanor-Northvue CDP, Butler County	4 825	12.6	2 093	12.2	South Franklin township, Washington County	3 796	11.9	1 450	11.9
Sharon city, Mercer County	16 328	15.0	7 388	15.4	South Greensburg borough, Westmoreland County	2 280	25.0	1 129	24.4
Sharon township, Potter County	907	43.4	471	46.1	South Hanover township, Dauphin County	4 793	15.7	1 772	16.1
Sharon Hill borough, Delaware County	5 468	11.9	2 246	11.6	South Heidelberg township, Berks County	5 491	11.9	2 027	11.5
Sharpsburg borough, Allegheny County	3 594	15.7	1 911	16.3	South Heights borough, Beaver County	542	50.4	256	48.0
Sharpsville borough, Mercer County	4 500	16.8	2 016	16.3	South Huntingdon township, Westmoreland County	6 175	14.6	2 585	15.3
Sheakleyville borough, Mercer County	164	51.8	71	52.1	South Lebanon township, Lebanon County	8 383	15.9	3 030	16.3
Sheffield CDP, Warren County	1 268	22.8	566	23.7					
Sheffield township, Warren County	2 346	22.8	1 277	23.8	South Londonderry township, Lebanon County ..	5 458	12.7	2 138	12.6
Shelocta borough, Indiana County	127	52.0	55	50.9	South Mahoning township, Indiana County	1 852	49.9	677	50.4
					South Manheim township, Schuylkill County	2 191	47.5	966	45.5
Shenandoah borough, Schuylkill County	5 624	11.5	3 339	11.7	South Middleton township, Cumberland County	12 939	12.1	5 302	12.0
Shenandoah Heights CDP, Schuylkill County	1 298	16.0	613	15.0	Southmont borough, Cambria County	2 262	23.9	1 021	24.7
Shenango township, Lawrence County	7 633	14.6	2 996	14.0	South New Castle borough, Lawrence County ..	808	47.9	326	49.4
Shenango township, Mercer County	4 037	12.1	1 693	12.0	South Newton township, Cumberland County ..	1 290	45.1	480	46.7
Shepton CDP, Schuylkill County	239	49.8	114	47.4	South Park township, Allegheny County	14 340	11.9	5 616	11.7
Sheshequin township, Bradford County	1 300	49.2	563	47.4	South Park Township CDP, Allegheny County ..	14 340	11.9	5 616	11.7
Shickshinny borough, Luzerne County	959	44.3	478	44.4	South Philipsburg borough, Centre County	438	50.9	183	50.8
Shillington borough, Berks County	5 059	11.7	2 321	11.7	South Pottstown CDP, Chester County	2 135	17.0	1 046	16.2
Shiloh CDP, York County	10 192	12.6	4 262	12.1					
Shinglehouse borough, Potter County	1 250	46.2	550	46.2	South Pymatuning township, Mercer County	2 857	25.2	1 168	24.6
Shippertown township, Cameron County	2 495	24.6	1 458	23.6	South Renovo borough, Clinton County	557	43.8	261	46.4
Shippertown township, Tioga County	472	46.2	338	48.8	South Shenango township, Crawford County ..	2 047	49.1	1 709	49.3
					South Strabane township, Washington County ..	7 987	15.7	3 444	15.7
Shippensburg borough	5 586	11.7	2 602	11.6	South Union township, Fayette County	11 337	11.2	4 795	11.4
Cumberland County (part)	4 467	11.5	2 093	11.2	South Versailles township, Allegheny County ..	351	46.4	162	45.1
Franklin County (part)	1 119	12.3	509	11.2	South Waverly borough, Bradford County	987	48.7	431	50.3
					Southwest township, Warren County	561	46.9	332	48.2
Shippensburg township, Cumberland County	4 504	18.3	938	22.2	Southwest Greensburg borough, Westmoreland County	2 398	23.6	1 187	23.6
Shipperville borough, Clarion County	505	46.3	226	47.8	Southwest Madison township, Perry County	856	44.9	395	46.1
Shippingport borough, Beaver County	237	45.1	95	46.3					
Shiremanstown borough, Cumberland County	1 521	24.9	742	24.1					
Shirley township, Huntingdon County	2 526	24.3	1 272	24.4					
Shirleysburg borough, Huntingdon County	140	46.4	64	46.9					

Table 66. Percent of Population and Housing Units in Sample: 2000—Con.

[Data based on a sample (except Tables 65-68). For information on confidentiality protection, coverage, sampling error, and nonsampling error, see Appendix G. For location of definitions, see "How to Use This Census Report"]

State County Place and County Subdivision	Population		Housing units		State County Place and County Subdivision	Population		Housing units	
	100-percent count	Percent in sample	100-percent count	Percent in sample		100-percent count	Percent in sample	100-percent count	Percent in sample
PLACE AND COUNTY SUBDIVISION—Con.					PLACE AND COUNTY SUBDIVISION—Con.				
South Whitehall township, Lehigh County	18 028	15.4	7 154	16.0	Summit township, Potter County	112	43.8	203	46.8
South Williamsport borough, Lycoming County	6 412	12.4	2 884	11.7	Summit township, Somerset County	2 368	23.9	930	23.9
South Woodbury township, Bedford County	2 000	50.4	762	48.7	Summit Hill borough, Carbon County	2 974	12.7	1 451	12.6
Sparta township, Crawford County	1 740	45.9	559	47.9	Summit Station CDP, Schuylkill County	208	19.2	92	18.5
Spartansburg borough, Crawford County	333	45.0	140	50.0	Sunbury city, Northumberland County	10 610	16.4	5 072	16.3
Speers borough, Washington County	1 241	46.2	561	47.1	Susquehanna township, Cambria County	2 198	22.3	898	23.5
Spring township, Berks County	21 805	11.9	8 995	11.8	Susquehanna township, Dauphin County	21 895	12.6	9 593	13.2
Spring township, Centre County	6 117	11.5	2 559	11.5	Susquehanna township, Juniata County	1 261	40.8	444	44.4
Spring township, Crawford County	1 571	47.8	657	48.1	Susquehanna township, Lycoming County	993	44.3	431	43.6
Spring township, Perry County	2 021	44.8	815	45.5	Susquehanna Depot borough, Susquehanna County	1 690	48.6	727	49.5
Spring township, Snyder County	1 563	48.2	694	46.8	Susquehanna Trails CDP, York County	2 134	11.7	851	12.0
Springboro borough, Crawford County	491	48.1	208	49.5	Sutersville borough, Westmoreland County	636	47.2	272	43.7
Spring Brook township, Lackawanna County	2 367	26.2	985	25.4	Swarthmore borough, Delaware County	6 170	12.3	2 064	11.7
Spring City borough, Chester County	3 305	15.7	1 508	14.7	Swatara township, Dauphin County	22 611	13.6	9 068	13.4
Spring Creek township, Elk County	260	43.1	634	44.3	Swatara township, Lebanon County	3 941	11.7	1 487	11.5
Spring Creek township, Warren County	872	46.0	569	46.7	Sweden township, Potter County	775	48.6	575	49.0
Springdale borough, Allegheny County	3 828	15.2	1 802	16.0	Swissvale borough, Allegheny County	9 653	14.8	5 097	15.1
Springdale township, Allegheny County	1 802	23.1	838	23.3	Swoyersville borough, Luzerne County	5 157	12.2	2 356	11.8
Springettsbury township, York County	23 883	13.8	9 483	13.8	Sykesville borough, Jefferson County	1 246	49.4	604	48.8
Springetts Manor-Yorklyn CDP, York County	4 156	11.6	1 161	11.4	Sylvania borough, Bradford County	200	48.5	85	49.4
Springfield township, Bradford County	1 167	49.7	557	49.6	Sylvania township, Potter County	61	39.3	289	48.4
Springfield township, Bucks County	4 963	14.7	1 972	14.9	Tamaqua borough, Schuylkill County	7 174	13.8	3 602	13.6
Springfield township, Delaware County	23 677	14.4	8 800	14.6	Tarentum borough, Allegheny County	4 993	12.1	2 556	12.3
Springfield CDP, Delaware County	23 677	14.4	8 800	14.6	Tatamy borough, Northampton County	930	47.1	356	49.2
Springfield township, Erie County	3 378	15.4	1 462	15.4	Taylor township, Blair County	2 239	25.6	909	24.5
Springfield township, Fayette County	3 111	23.5	1 283	23.1	Taylor township, Centre County	741	46.0	333	48.0
Springfield township, Huntingdon County	612	50.7	413	46.7	Taylor township, Fulton County	1 237	45.1	568	46.8
Springfield township, Mercer County	1 972	46.7	771	45.0	Taylor borough, Lackawanna County	6 475	10.6	2 872	10.5
Springfield township, Montgomery County	19 533	15.1	7 631	15.5	Taylor township, Lawrence County	1 198	45.1	506	48.4
Springfield township, York County	3 889	12.5	1 506	12.0	Telford borough	4 680	15.4	1 977	15.8
Spring Garden township, York County	11 974	15.7	4 343	15.9	Bucks County (part)	2 211	15.1	1 015	15.5
Spring Grove borough, York County	2 050	23.9	848	25.1	Montgomery County (part)	2 469	15.7	962	16.1
Spring Hill CDP, Cambria County	970	15.6	408	16.2	Tell township, Huntingdon County	648	44.3	343	47.2
Springhill township, Fayette County	2 974	23.8	1 270	23.2	Terre Hill borough, Lancaster County	1 237	47.0	454	47.1
Springhill township, Greene County	476	47.9	224	48.7	Terry township, Bradford County	942	45.9	534	46.4
Spring House CDP, Montgomery County	3 290	14.1	1 396	14.0	Texas township, Wayne County	2 501	22.7	1 062	25.0
Spring Mills CDP, Centre County	289	51.6	110	49.1	Thompson township, Fulton County	998	47.4	441	49.2
Spring Mount CDP, Montgomery County	2 205	14.8	830	16.0	Thompson borough, Susquehanna County	299	54.8	148	48.6
Spring Ridge CDP, Berks County	786	12.8	397	12.6	Thompson township, Susquehanna County	440	46.6	335	46.6
Springville township, Susquehanna County	1 555	49.1	694	46.3	Thompsontown borough, Juniata County	711	44.0	371	46.6
Spruce Creek township, Huntingdon County	263	50.6	146	47.3	Thompsonville CDP, Washington County	3 592	15.4	1 254	15.4
Spruce Hill township, Juniata County	724	39.2	335	42.4	Thornburg borough, Allegheny County	468	48.1	182	48.9
Spry CDP, York County	4 903	12.3	2 204	12.0	Thornbury township, Chester County	2 678	13.5	1 095	14.4
Standing Stone township, Bradford County	596	43.5	268	43.7	Thornbury township, Delaware County	7 093	10.0	1 387	15.0
Starrucca borough, Wayne County	216	38.4	124	35.5	Thorndale CDP, Chester County	3 561	10.7	1 418	10.6
State College borough, Centre County	38 420	13.0	12 488	14.0	Thornhurst township, Lackawanna County	798	47.0	561	50.3
Steelton borough, Dauphin County	5 858	16.4	2 533	15.9	Three Springs borough, Huntingdon County	445	53.9	217	50.2
Stefling township, Wayne County	1 251	46.2	639	42.7	Throop borough, Lackawanna County	4 010	15.8	1 813	15.2
Steuben township, Crawford County	908	45.6	413	46.2	Tidiotte borough, Warren County	792	48.6	366	50.3
Stevens township, Bradford County	414	50.7	225	47.6	Tilden township, Berks County	3 553	11.6	1 357	12.1
Stewardson township, Potter County	74	37.8	334	47.0	Timber Hills CDP, Lebanon County	329	12.8	166	12.7
Stewart township, Fayette County	743	43.2	338	46.7	Timblin borough, Jefferson County	151	44.4	72	47.2
Stewartstown borough, York County	1 752	47.8	718	47.4	Tinicum township, Bucks County	4 206	15.7	1 834	15.8
Stillwater borough, Columbia County	194	45.4	96	42.7	Tinicum township, Delaware County	4 353	16.4	1 876	15.3
Stockdale borough, Washington County	555	45.8	267	46.8	Tinicum Township CDP, Delaware County	4 353	16.4	1 876	15.3
Stockertown borough, Northampton County	687	50.7	293	48.8	Tioga borough, Tioga County	622	40.2	261	42.1
Stoneboro borough, Mercer County	1 104	45.5	517	46.6	Tioga township, Tioga County	995	51.0	472	48.1
Stonybrook-Wilshire CDP, York County	5 414	14.7	2 155	14.8	Tionesta borough, Forest County	615	46.3	337	49.6
Stonycreek township, Cambria County	3 204	15.9	1 599	15.5	Tionesta township, Forest County	610	44.1	898	47.3
Stonycreek township, Somerset County	2 221	25.2	1 033	24.0	Tipton CDP, Blair County	1 225	11.7	478	12.3
Stormstown CDP, Centre County	1 602	47.8	528	47.9	Titusville city, Crawford County	6 146	17.3	2 742	17.9
Stowe township, Allegheny County	6 706	14.8	3 556	15.5	Tobyone township, Perry County	494	42.1	541	48.2
Stowe CDP, Montgomery County	3 585	14.8	1 507	14.4	Toby township, Clarion County	1 166	50.9	501	48.9
Stowe Township CDP, Allegheny County	6 706	14.8	3 556	15.5	Tobyhanna township, Monroe County	6 152	9.3	6 199	10.3
Stoystown borough, Somerset County	428	46.7	201	45.8	Todd township, Huntingdon County	1 004	44.0	572	48.6
Straban township, Adams County	4 539	15.6	1 816	16.1	Todd township, Fulton County	1 488	48.8	735	45.7
Strasburg borough, Lancaster County	2 800	24.9	1 135	24.2	Topton borough, Berks County	1 948	22.8	842	22.9
Strasburg township, Lancaster County	4 021	12.3	1 295	11.8	Toughkenamon CDP, Chester County	1 375	8.3	384	8.6
Strattanville borough, Clarion County	542	45.0	254	48.4	Towamencin township, Montgomery County	17 597	14.2	7 035	13.8
Strausstown borough, Berks County	339	42.2	146	47.3	Towamensing township, Carbon County	3 475	11.9	1 458	13.0
Stroud township, Monroe County	13 978	11.9	5 935	11.3	Towanda borough, Bradford County	3 024	16.6	1 459	17.1
Stroudsburg borough, Monroe County	5 756	11.2	2 630	11.2	Towanda township, Bradford County	1 131	49.7	467	49.0
Sturgeon-Noblestown CDP, Allegheny County	1 764	14.3	715	13.3	Tower City borough, Schuylkill County	1 396	50.9	684	49.6
Sugarcreek township, Armstrong County	1 557	42.1	570	46.7	Townville borough, Crawford County	306	42.5	125	47.2
Sugarcreek borough, Venango County	5 331	12.2	2 245	12.8	Trafford borough	3 236	14.8	1 631	14.8
Sugar Grove township, Mercer County	909	46.9	377	47.7	Allegheny County (part)	31	16.1	10	10.0
Sugar Grove borough, Warren County	613	45.7	250	47.2	Westmoreland County (part)	3 205	14.8	1 621	14.8
Sugar Grove township, Warren County	1 870	47.5	705	47.7	Trainer borough, Delaware County	1 901	19.6	797	19.1
Sugarloaf township, Columbia County	885	46.9	779	31.5	Trappe borough, Montgomery County	3 210	15.7	1 351	15.6
Sugarloaf township, Luzerne County	3 652	21.1	1 302	23.8	Treasure Lake CDP, Clearfield County	4 507	9.7	2 178	10.9
Sugar Notch borough, Luzerne County	1 023	49.9	459	48.2	Tredyffrin township, Chester County	29 062	13.0	12 551	12.9
Sullivan township, Tioga County	1 322	47.8	587	44.1	Tremont borough, Schuylkill County	1 784	22.1	749	24.6
Summerhill borough, Cambria County	521	44.5	227	47.9	Tremont township, Schuylkill County	250	46.4	100	46.0
Summerhill township, Cambria County	2 724	25.3	1 097	47.3	Tresckow CDP, Carbon County	964	46.1	415	45.5
Summerhill township, Crawford County	1 350	44.2	518	47.9	Trevorton CDP, Northumberland County	2 010	27.9	931	25.9
Summerville borough, Jefferson County	525	47.2	241	47.3	Triumph township, Warren County	286	42.3	415	48.9
Summit township, Butler County	4 728	11.1	1 755	11.1	Trooper CDP, Montgomery County	6 061	16.6	2 107	16.1
Summit township, Crawford County	2 172	48.8	1 333	47.2					
Summit township, Erie County	5 529	11.2	2 212	11.6					

Table 66. Percent of Population and Housing Units in Sample: 2000—Con.

[Data based on a sample (except Tables 65-68). For information on confidentiality protection, coverage, sampling error, and nonsampling error, see Appendix G. For location of definitions, see "How to Use This Census Report"]

State County Place and County Subdivision	Population		Housing units		State County Place and County Subdivision	Population		Housing units	
	100-percent count	Percent in sample	100-percent count	Percent in sample		100-percent count	Percent in sample	100-percent count	Percent in sample
PLACE AND COUNTY SUBDIVISION—Con.					PLACE AND COUNTY SUBDIVISION—Con.				
Troutville borough, Clearfield County	224	46.4	86	47.7	Upper St. Clair CDP, Allegheny County	20 053	15.8	7 091	15.9
Troxelville CDP, Snyder County	192	48.4	80	48.8	Upper Salford township, Montgomery County	3 024	22.8	1 074	22.1
Troy borough, Bradford County	1 508	44.4	617	49.8	Upper Saucon township, Lehigh County	11 939	13.8	4 117	13.5
Troy township, Bradford County	1 645	47.5	702	49.3	Upper Southampton township, Bucks County	15 764	14.8	6 123	14.5
Troy township, Crawford County	1 339	49.4	559	48.7	Upper Tulpehocken township, Berks County	1 495	46.2	587	43.8
Trumbauersville borough, Bucks County	1 059	43.6	382	44.5	Upper Turkeyfoot township, Somerset County	1 232	43.4	663	43.0
Tullytown borough, Bucks County	2 031	22.0	819	23.1	Upper Tyrone township, Fayette County	2 244	21.8	902	21.8
Tulpehocken township, Berks County	3 290	24.5	1 052	24.2	Upper Uwchlan township, Chester County	6 850	12.1	2 167	11.6
Tunkhannock township, Monroe County	4 983	20.0	2 967	15.7	Upper Yoder township, Cambria County	5 862	11.4	2 275	12.2
Tunkhannock borough, Wyoming County	1 911	21.8	888	23.6	Ursina borough, Somerset County	254	45.3	130	46.2
Tunkhannock township, Wyoming County	4 298	16.8	1 822	17.1	Utica borough, Venango County	211	48.8	122	48.4
					Uwchlan township, Chester County	16 576	11.7	6 030	11.7
Tunnelhill borough	409	46.2	188	48.4	Valencia borough, Butler County	384	33.1	106	47.2
Blair County (part)	118	44.9	44	43.2	Valley township, Armstrong County	681	48.9	298	47.0
Cambria County (part)	291	46.7	144	50.0	Valley township, Chester County	5 116	11.2	1 974	11.0
					Valley township, Montour County	2 093	49.4	811	48.5
Turbett township, Juniata County	819	48.1	403	44.4	Valley Green CDP, York County	3 550	11.9	1 355	11.7
Turbot township, Northumberland County	1 677	49.3	692	48.3	Valley-Hi borough, Fulton County	20	60.0	29	48.3
Turbotville borough, Northumberland County	691	49.6	302	49.0	Valley View CDP, Schuylkill County	1 677	17.1	756	16.8
Turtle Creek borough, Allegheny County	6 076	11.6	2 969	11.5	Valley View CDP, York County	2 743	16.5	1 252	16.0
Tuscarora township, Bradford County	1 072	47.4	473	48.2	Vanderbilt borough, Fayette County	553	43.8	234	47.0
Tuscarora township, Juniata County	1 159	48.7	647	47.9	Vandergrift borough, Westmoreland County	5 455	17.0	2 772	16.3
Tuscarora township, Perry County	1 122	44.6	539	46.9	Vandling borough, Lackawanna County	738	51.2	315	50.2
Tuscarora CDP, Schuylkill County	939	47.3	488	48.4					
Twilight borough, Washington County	241	60.2	103	51.5	Vanport township, Beaver County	1 451	23.4	827	24.2
Tyler Run-Queens Gate CDP, York County	2 926	11.8	1 547	11.6	Venango township, Butler County	732	44.3	348	45.7
Tyrene township, Adams County	2 273	24.0	835	24.1	Venango borough, Crawford County	288	53.1	112	49.1
					Venango township, Crawford County	956	47.7	407	47.7
Tyrene borough, Blair County	5 528	16.1	2 567	16.1	Venango township, Erie County	2 277	24.4	821	24.6
Tyrene township, Blair County	1 800	46.6	719	46.0	Vernon township, Crawford County	5 499	24.8	2 599	24.9
Tyrene township, Perry County	1 863	44.6	835	45.7	Verona borough, Allegheny County	3 124	16.5	1 480	16.0
Ulster township, Bradford County	1 340	48.5	573	49.4	Versailles borough, Allegheny County	1 724	23.1	937	22.4
Ulysses borough, Potter County	684	48.4	296	46.1	Victory township, Venango County	408	50.2	327	49.8
Ulysses township, Potter County	691	42.8	583	46.1	Village Green-Green Ridge CDP, Delaware County	8 279	13.3	3 218	13.5
Union township, Adams County	2 989	24.8	1 112	24.8	Village Shires CDP, Bucks County	4 137	12.3	1 751	11.9
Union township, Berks County	3 453	12.4	1 370	12.3					
Union township, Centre County	1 200	47.9	506	47.2	Vinco CDP, Cambria County	1 429	11.5	611	11.9
Union township, Clearfield County	918	48.5	476	46.0	Vintondale borough, Cambria County	528	37.5	231	38.5
					Volant borough, Lawrence County	113	44.2	64	48.4
Union township, Crawford County	1 049	46.8	454	47.8	Walker township, Centre County	3 299	23.9	1 257	24.5
Union township, Erie County	1 663	49.4	631	48.5	Walker township, Huntingdon County	1 747	44.7	735	45.2
Union township, Fulton County	634	47.5	326	44.8	Walker township, Juniata County	2 598	24.2	997	22.8
Union township, Huntingdon County	1 005	46.9	638	44.8	Walker township, Schuylkill County	936	47.6	383	48.6
Union township, Jefferson County	816	48.9	401	48.6	Wall borough, Allegheny County	727	46.5	363	47.1
Union township, Lawrence County	5 103	14.8	2 227	15.2	Wallace township, Chester County	3 240	24.1	1 045	24.7
Union township, Lebanon County	2 590	23.4	1 105	23.7	Wallaceton borough, Clearfield County	350	48.0	134	48.5
Union township, Luzerne County	2 100	21.6	857	22.9	Waller CDP, Columbia County	55	49.1	33	48.5
Union township, Mifflin County	3 313	23.7	1 242	24.0					
Union township, Schuylkill County	1 308	44.6	598	46.3	Walnutport borough, Northampton County	2 043	23.1	865	22.8
					Wampum borough, Lawrence County	678	50.0	310	50.3
Union township, Snyder County	1 519	48.3	530	47.4	Ward township, Tioga County	128	56.3	220	48.2
Union township, Tioga County	945	50.7	469	48.4	Warminster township, Bucks County	31 383	15.6	11 644	15.2
Union township, Union County	1 427	45.9	596	46.0	Warminster Heights CDP, Bucks County	4 191	14.9	1 647	14.7
Union township, Washington County	5 599	14.6	2 376	14.6	Warren township, Bradford County	1 025	47.8	576	49.0
Union City borough, Erie County	3 463	16.5	1 422	16.5	Warren township, Franklin County	334	45.5	148	41.9
Union Dale borough, Susquehanna County	368	47.8	182	42.9	Warren city, Warren County	10 259	16.5	5 046	16.1
Uniontown city, Fayette County	12 422	9.4	6 320	8.8	Warren South CDP, Warren County	1 651	23.9	708	24.6
Unionville borough, Centre County	313	52.1	127	49.6	Warrington township, Bucks County	17 580	14.0	6 314	13.3
Unity township, Westmoreland County	21 137	11.6	8 372	11.7	Warrington township, York County	4 435	12.2	1 766	12.1
Upland borough, Delaware County	2 977	14.8	1 216	15.5					
					Warrior Run borough, Luzerne County	624	47.3	285	49.5
Upper Allen township, Cumberland County	15 338	12.5	5 198	11.9	Warriors Mark township, Huntingdon County	1 635	49.0	664	48.8
Upper Augusta township, Northumberland County	2 556	24.3	1 058	24.3	Warsaw township, Jefferson County	1 346	46.0	746	47.7
Upper Bern township, Berks County	1 479	47.3	611	45.8	Warwick township, Bucks County	11 977	13.7	4 050	13.6
Upper Burrell township, Westmoreland County	2 240	24.4	914	23.7	Warwick township, Chester County	2 556	23.6	1 033	23.9
Upper Chichester township, Delaware County	16 842	13.8	6 705	13.6	Warwick township, Lancaster County	15 475	12.6	5 707	12.4
Upper Darby township, Delaware County	81 821	13.9	34 322	14.1	Washington township, Armstrong County	1 029	47.5	695	45.5
Upper Dublin township, Montgomery County	25 878	15.8	9 344	15.8	Washington township, Berks County	3 354	24.1	1 250	23.9
Upper Fairfield township, Lycoming County	1 854	45.4	736	45.1	Washington township, Butler County	1 419	48.6	560	48.2
Upper Frankford township, Cumberland County	1 807	49.8	719	47.4	Washington township, Cambria County	921	46.5	370	47.6
Upper Frederick township, Montgomery County	3 141	22.7	1 088	23.1	Washington township, Clarion County	2 037	48.3	1 109	48.2
Upper Gwynedd township, Montgomery County	14 243	16.1	5 496	15.8	Washington township, Dauphin County	2 047	24.8	787	24.7
Upper Hanover township, Montgomery County	4 885	16.0	1 764	15.8	Washington township, Erie County	4 526	12.5	1 720	12.7
Upper Leacock township, Lancaster County	8 229	15.6	2 854	15.9	Washington township, Fayette County	4 461	10.2	1 948	10.0
Upper Macungie township, Lehigh County	13 895	13.6	5 335	13.6	Washington township, Franklin County	11 559	12.0	4 840	11.9
Upper Mahanoy township, Northumberland County	599	49.9	247	49.0	Washington township, Greene County	1 106	47.6	435	48.7
Upper Mahantongo township, Schuylkill County	652	47.4	276	49.3	Washington township, Indiana County	1 805	46.3	714	47.6
Upper Makefield township, Bucks County	7 180	12.2	2 598	11.9	Washington township, Jefferson County	1 931	45.5	823	47.4
Upper Merion township, Montgomery County	26 863	15.7	12 151	15.7	Washington township, Lawrence County	714	46.4	289	48.1
Upper Mifflin township, Cumberland County	1 347	49.7	469	47.1	Washington township, Lehigh County	6 588	12.1	2 594	12.1
Upper Milford township, Lehigh County	6 889	12.6	2 576	11.8	Washington township, Lycoming County	1 613	49.5	639	48.0
					Washington township, Northampton County	4 152	17.1	1 670	16.4
Upper Moreland township, Montgomery County	24 993	14.0	10 403	14.1					
Upper Mount Bethel township, Northampton County	6 063	12.5	2 574	12.7	Washington township, Northumberland County	660	47.4	283	46.6
Upper Nazareth township, Northampton County	4 426	14.5	1 364	16.3	Washington township, Schuylkill County	2 750	24.7	1 082	24.2
Upper Oxford township, Chester County	2 095	45.1	743	45.6	Washington township, Snyder County	1 532	51.2	566	48.9
Upper Paxton township, Dauphin County	3 930	16.1	1 528	16.0	Washington city, Washington County	15 268	15.1	7 111	15.4
Upper Pottsgrove township, Montgomery County	4 102	16.1	1 459	16.0	Washington township, Westmoreland County	7 384	11.8	2 961	12.5
Upper Providence township, Delaware County	10 509	16.3	4 299	15.9	Washington township, Wyoming County	1 306	48.8	525	49.0
Upper Providence township, Montgomery County	15 398	15.2	5 545	15.9	Washington township, York County	2 460	24.7	941	24.8
Upper Providence Township CDP, Delaware County	10 509	16.3	4 299	15.9	Washingtonville borough, Montour County	201	45.8	93	48.4
Upper St. Clair township, Allegheny County	20 053	15.8	7 091	15.9	Waterford borough, Erie County	1 449	44.0	590	43.6
					Waterford township, Erie County	3 878	11.8	1 447	12.6
					Watson township, Lycoming County	550	47.6	285	48.8

Table 66. Percent of Population and Housing Units in Sample: 2000—Con.

[Data based on a sample (except Tables 65-68). For information on confidentiality protection, coverage, sampling error, and nonsampling error, see Appendix G. For location of definitions, see "How to Use This Census Report"]

State County Place and County Subdivision	Population		Housing units		State County Place and County Subdivision	Population		Housing units	
	100-percent count	Percent in sample	100-percent count	Percent in sample		100-percent count	Percent in sample	100-percent count	Percent in sample
PLACE AND COUNTY SUBDIVISION—Con.					PLACE AND COUNTY SUBDIVISION—Con.				
Watson township, Warren County	322	45.7	451	48.8	Westmont borough, Cambria County	5 523	12.5	2 376	12.1
Watson township, Northumberland County	2 255	23.9	1 017	24.0	West Nantmeal township, Chester County	2 031	47.9	745	48.6
Watts township, Perry County	1 196	44.1	482	45.0	West Newton borough, Westmoreland County	3 083	14.6	1 410	14.4
Wattsburg borough, Erie County	378	44.2	166	47.6	West Norriton township, Montgomery County	14 901	12.7	6 890	12.6
Waymart borough, Wayne County	1 429	38.6	515	44.9	West Norriton CDP, Montgomery County	14 901	12.7	6 890	12.6
Wayne township, Armstrong County	1 117	51.1	462	48.9	West Nottingham township, Chester County	2 634	21.8	1 007	21.8
Wayne township, Clinton County	1 363	46.4	496	48.8	Westover borough, Clearfield County	458	46.5	182	49.5
Wayne township, Crawford County	1 558	48.2	664	46.4	West Penn township, Schuylkill County	3 852	16.5	1 607	15.7
Wayne township, Dauphin County	1 184	49.5	426	49.1	West Pennsboro township, Cumberland County	5 263	12.2	2 016	12.3
Wayne township, Erie County	1 766	52.0	681	49.9	West Perry township, Snyder County	1 038	44.6	462	42.9
Wayne township, Greene County	1 223	50.0	536	47.8	West Pikealand township, Chester County	3 551	16.2	1 240	16.7
Wayne township, Lawrence County	2 328	25.2	946	24.6	West Pike Run township, Washington County	1 925	25.2	824	25.0
Wayne township, Mifflin County	2 414	25.1	1 230	23.7	West Pittston borough, Luzerne County	5 072	11.6	2 381	12.1
Wayne township, Schuylkill County	4 721	16.7	1 972	16.7	West Pottsgrove township, Montgomery County	3 815	15.0	1 606	14.6
Wayne Heights CDP, Franklin County	1 805	11.2	801	11.6	West Providence township, Bedford County	3 323	11.9	1 590	11.8
Waynesboro borough, Franklin County	9 614	15.1	4 633	14.5	West Reading borough, Berks County	4 049	15.3	1 783	15.6
Waynesburg borough, Greene County	4 184	14.2	1 811	14.5	West Rockhill township, Bucks County	4 233	16.0	1 701	15.0
Weatherly borough, Carbon County	2 612	23.3	1 033	24.4	West Sadsbury township, Chester County	2 444	46.4	818	45.8
Weigelstown CDP, York County	10 117	11.9	4 069	12.1	West St. Clair township, Bedford County	1 647	49.1	681	48.0
Weisenberg township, Lehigh County	4 144	12.2	1 514	12.1	West Salem township, Mercer County	3 565	12.6	1 441	11.6
Weissport borough, Carbon County	434	49.5	196	48.5	West Shenango township, Crawford County	541	52.3	288	49.3
Weissport East CDP, Carbon County	1 936	11.5	860	12.1	West Sunbury borough, Butler County	104	49.4	47	40.4
Wellersburg borough, Somerset County	176	42.6	90	45.6	West Taylor township, Cambria County	862	47.3	392	47.4
Wells township, Bradford County	1 278	49.4	538	47.8	Westtown township, Chester County	10 352	13.5	3 795	13.6
Wells township, Fulton County	529	47.4	275	48.0	West View borough, Allegheny County	7 277	12.7	3 304	12.6
Wellsboro borough, Tioga County	3 328	16.6	1 602	16.3	West Vincent township, Chester County	3 170	23.8	1 121	23.8
Wellsville borough, York County	279	50.2	124	46.8	West Wheatfield township, Indiana County	2 375	50.0	967	49.2
Wernersville borough, Berks County	2 150	21.4	870	22.8	West Whiteland township, Chester County	16 499	11.7	6 748	11.7
Wesleyville borough, Erie County	3 617	15.0	1 512	15.6	West Wyoming borough, Luzerne County	2 833	15.5	1 240	16.4
West township, Huntingdon County	528	48.5	287	48.4	West Wyoming CDP, Berks County	3 016	12.0	1 411	11.8
West Abington township, Lackawanna County	311	42.4	122	41.0	West York borough, York County	4 321	16.4	2 010	15.3
West Alexander borough, Washington County	320	47.2	125	48.8	Westmore township, McKean County	1 721	50.2	894	48.7
West Beaver township, Snyder County	1 124	48.9	469	48.4	Wharton township, Fayette County	4 145	11.1	1 750	12.1
West Bethlehem township, Washington County	1 432	48.6	623	48.0	Wharton township, Potter County	91	57.1	484	48.1
West Bradford township, Chester County	10 775	13.2	3 464	13.4	Wheatfield township, Perry County	3 329	16.1	1 283	15.0
West Branch township, Potter County	392	52.0	669	48.6	Wheatland borough, Mercer County	748	46.1	379	48.5
West Brandywine township, Chester County	7 153	11.9	2 610	11.8	Whitaker borough, Allegheny County	1 338	45.9	620	44.7
West Brownsville borough, Washington County	1 075	49.2	527	48.2	White township, Beaver County	1 434	46.1	667	47.2
West Brunswick township, Schuylkill County	3 428	12.2	1 402	12.0	White township, Cambria County	813	48.1	490	42.2
West Buffalo township, Union County	2 795	23.9	1 149	22.8	White township, Indiana County	14 034	14.3	6 553	13.8
West Burlington township, Bradford County	782	28.1	214	48.6	White Deer township, Union County	4 273	14.5	1 734	15.3
West Caln township, Chester County	7 054	12.3	2 458	12.0	Whitehall borough, Allegheny County	14 444	12.6	6 519	12.6
West Cameron township, Northumberland County	517	46.2	205	46.3	Whitehall township, Lehigh County	24 896	14.0	10 744	13.9
West Carroll township, Cambria County	1 445	48.9	570	49.8	White Haven borough, Luzerne County	1 182	47.1	515	48.7
West Chester borough, Chester County	17 861	13.7	6 541	14.2	Whiteley township, Greene County	754	48.3	320	48.8
West Chillisquaque township, Northumberland County	2 846	24.9	1 284	24.8	Whitemarsh township, Montgomery County	16 702	14.8	6 372	14.8
West Cocalico township, Lancaster County	6 967	12.5	2 383	12.0	White Oak borough, Allegheny County	8 437	12.5	3 821	12.9
West Conshohocken borough, Montgomery County	1 446	47.0	633	45.2	Whitfield CDP, Berks County	2 952	11.9	1 102	12.3
West Cornwall township, Lebanon County	1 909	22.8	944	24.3	Whitpain township, Montgomery County	18 562	13.2	7 305	13.2
West Deer township, Allegheny County	11 563	13.9	4 584	13.6	Wickerham Manor-Fisher CDP, Washington County	1 783	11.4	723	12.4
West Donegal township, Lancaster County	6 539	12.8	2 560	12.5	Wiconisco township, Dauphin County	1 168	46.9	530	46.6
West Earl township, Lancaster County	6 766	12.5	2 283	12.4	Wilburton Number One CDP, Columbia County	248	50.4	116	49.1
West Easton borough, Northampton County	1 152	48.9	482	47.5	Wilburton Number Two CDP, Columbia County	77	44.2	42	40.5
West Elizabeth borough, Allegheny County	565	45.0	279	43.7	Wilkes-Barre city, Luzerne County	43 123	15.0	20 294	15.4
Westfall township, Pike County	2 430	42.6	1 097	43.4	Wilkes-Barre township, Luzerne County	3 235	15.2	1 572	15.5
West Fallowfield township, Chester County	2 485	23.3	858	23.7	Wilkes-Barre Township CDP, Luzerne County	3 235	15.2	1 572	15.5
West Fallowfield township, Crawford County	659	52.4	311	48.9	Wilkins township, Allegheny County	6 917	15.9	3 432	15.8
Westfield borough, Tioga County	1 190	47.8	551	48.3	Wilkinsburg borough, Allegheny County	19 196	13.3	10 696	13.3
Westfield township, Tioga County	849	48.2	377	46.2	Wilkins Township CDP, Allegheny County	6 917	15.9	3 432	15.8
West Finley township, Washington County	951	50.3	374	48.1	Williams township, Dauphin County	1 135	47.7	504	48.8
West Franklin township, Armstrong County	1 935	49.4	804	49.5	Williams township, Northampton County	4 470	16.5	1 738	16.4
West Goshen CDP, Chester County	8 472	11.9	3 376	11.5	Williamsburg borough, Blair County	1 345	49.9	583	48.7
West Goshen township, Chester County	20 495	13.7	7 703	13.3	Williamsport city, Lycoming County	30 706	13.0	13 524	13.5
West Grove borough, Chester County	2 652	22.1	889	21.3	Williamstown borough, Dauphin County	1 433	48.2	716	49.4
West Hanover township, Dauphin County	6 505	11.6	2 584	12.3	Willistown township, Chester County	10 011	15.0	3 932	15.0
West Hazleton borough, Luzerne County	3 542	14.5	1 834	15.2	Willow Grove CDP, Montgomery County	16 234	14.1	6 582	14.3
West Hemlock township, Montour County	489	49.9	182	48.4	Willow Street CDP, Lancaster County	7 258	13.1	3 323	12.6
West Hempfield township, Lancaster County	15 128	13.9	5 542	13.8	Wilmerding borough, Allegheny County	2 145	24.1	1 199	24.1
West Hills CDP, Armstrong County	1 229	13.9	517	12.8	Wilmington township, Lawrence County	2 760	49.3	991	49.3
West Homestead borough, Allegheny County	2 197	22.2	1 106	22.2	Wilmington township, Mercer County	1 105	47.4	392	47.2
West Keating township, Clinton County	42	52.4	168	48.2	Wilmore borough, Cambria County	252	52.4	96	47.9
West Kittanning borough, Armstrong County	1 199	50.6	572	48.6	Wilmot township, Bradford County	1 177	44.4	723	48.3
West Lampeter township, Lancaster County	13 145	13.0	5 467	12.8	Wilson borough, Northampton County	7 682	11.9	3 345	12.0
West Lawn borough, Berks County	1 597	48.7	730	49.3	Windber borough, Somerset County	4 395	12.5	2 177	12.2
West Lebanon township, Lebanon County	836	46.4	346	47.4	Wind Gap borough, Northampton County	2 812	15.1	1 294	16.2
West Leechburg borough, Westmoreland County	1 290	48.5	573	49.4	Windham township, Bradford County	967	47.9	442	48.0
West Liberty borough, Butler County	325	51.7	123	47.2	Windham township, Wyoming County	828	48.4	405	47.2
West Mahanoy township, Schuylkill County	6 166	10.4	1 503	14.1	Windsor township, Berks County	2 392	22.3	939	23.5
West Mahoning township, Indiana County	1 128	46.5	357	45.7	Windsor borough, York County	1 331	48.8	525	48.8
West Manchester township, York County	17 035	13.9	7 417	13.8	Windsor township, York County	12 807	12.6	5 084	12.5
West Manheim township, York County	4 865	12.4	1 745	11.9	Winfield township, Butler County	3 585	16.4	1 381	15.9
West Marlborough township, Chester County	859	45.1	375	44.5	Winstown township, Jefferson County	2 591	23.3	1 114	24.8
West Mayfield borough, Beaver County	1 187	47.9	499	47.5	Winterstown borough, York County	546	50.9	215	47.4
West Mead township, Crawford County	5 227	12.0	2 184	11.9	Wolf township, Lycoming County	2 707	48.8	1 102	49.0
West Middlesex borough, Mercer County	929	44.0	398	43.5	Wolf Creek township, Mercer County	729	48.3	292	45.9
West Middletown borough, Washington County	144	47.9	69	43.5	Wolfdale CDP, Washington County	2 873	11.8	1 267	11.8
West Mifflin borough, Allegheny County	22 464	13.7	9 966	13.6	Womelsdorf borough, Berks County	2 599	24.5	1 112	23.6
					Wood township, Huntingdon County	713	48.7	383	48.3
					Woodbourne CDP, Bucks County	3 512	11.4	1 008	11.7

Table 66. **Percent of Population and Housing Units in Sample: 2000—Con.**

[Data based on a sample (except Tables 65-68). For information on confidentiality protection, coverage, sampling error, and nonsampling error, see Appendix G. For location of definitions, see "How to Use This Census Report"]

State County Place and County Subdivision	Population		Housing units	
	100-percent count	Percent in sample	100-percent count	Percent in sample
PLACE AND COUNTY SUBDIVISION—Con.				
Woodbury borough, Bedford County	269	50.6	114	50.9
Woodbury township, Bedford County	1 198	49.1	409	48.7
Woodbury township, Blair County	1 637	48.3	614	49.7
Woodcock borough, Crawford County	146	50.0	57	49.1
Woodcock township, Crawford County	2 976	16.2	1 107	16.4
Woodland Heights CDP, Venango County	1 402	16.5	612	16.3
Woodlyn CDP, Delaware County	10 036	10.9	4 132	11.2
Woodside CDP, Bucks County	2 575	16.3	799	15.8
Woodward CDP, Centre County	126	51.6	69	46.4
Woodward township, Clearfield County	3 550	32.8	863	47.7
Woodward township, Clinton County	2 296	24.2	1 050	24.6
Woodward township, Lycoming County	2 397	46.0	1 010	46.6
Worcester township, Montgomery County	7 789	12.1	3 026	11.6
Wormleysburg borough, Cumberland County	2 607	11.9	1 399	11.8
Worth township, Butler County	1 331	48.2	543	44.2
Worth township, Centre County	835	50.2	350	49.7
Worth township, Mercer County	830	45.7	329	46.8
Worthington borough, Armstrong County	778	43.2	319	44.5
Worthville borough, Jefferson County	85	55.3	35	51.4
Wright township, Luzerne County	5 593	12.1	2 071	12.6
Wrightstown township, Bucks County	2 839	47.6	986	45.7
Wrightsville borough, York County	2 223	25.0	1 009	24.2
Wyalusing borough, Bradford County	564	47.7	280	48.6
Wyalusing township, Bradford County	1 341	49.3	573	48.5
Wyncote CDP, Montgomery County	3 046	14.3	1 069	15.4
Wyndmoor CDP, Montgomery County	5 601	14.5	2 191	15.2
Wyoming borough, Luzerne County	3 221	15.9	1 580	15.9
Wyomissing borough, Berks County	8 587	12.2	3 539	11.8
Wyomissing Hills borough, Berks County	2 568	25.0	1 011	24.7
Wysox township, Bradford County	1 763	49.0	798	47.5
Yardley borough, Bucks County	2 498	24.4	1 209	23.3
Yatesville borough, Luzerne County	649	45.6	241	49.0
Yeadon borough, Delaware County	11 762	12.4	4 958	12.4
Yeagertown CDP, Mifflin County	1 035	12.9	449	12.7
Yoe borough, York County	1 022	45.6	456	45.6
York city, York County	40 862	14.7	18 534	14.7
York township, York County	23 637	13.0	10 258	12.7
Yorkana borough, York County	239	50.6	100	45.0
York Haven borough, York County	809	46.2	305	39.7
York Springs borough, Adams County	574	46.9	213	44.1
Young township, Indiana County	1 744	46.6	805	47.6
Young township, Jefferson County	1 800	46.7	756	47.5
Youngstown borough, Westmoreland County	400	48.3	189	44.4
Youngsville borough, Warren County	1 834	23.9	821	24.2
Youngwood borough, Westmoreland County	4 138	15.3	1 601	16.1
Zelienople borough, Butler County	4 123	12.3	2 113	12.4
Zerbe township, Northumberland County	2 021	27.9	946	25.9
Zion CDP, Centre County	2 054	23.3	759	24.1

Table 67. **Percent of Population and Housing Units in Sample: 2000**

[The above table was omitted because there were no qualifying areas.]

Table 68. **Percent of Population and Housing Units in Sample: 2000**

[The above table was omitted because there were no qualifying areas.]

Appendixes

Several appendixes traditionally found in printed reports are now available in a separate volume. See PHC-2-A, *Summary Social, Economic, and Housing Characteristics, Selected Appendixes*, in print or on the Internet at <http://www.census.gov/prod/cen2000/phc-2-a.pdf> for the following:

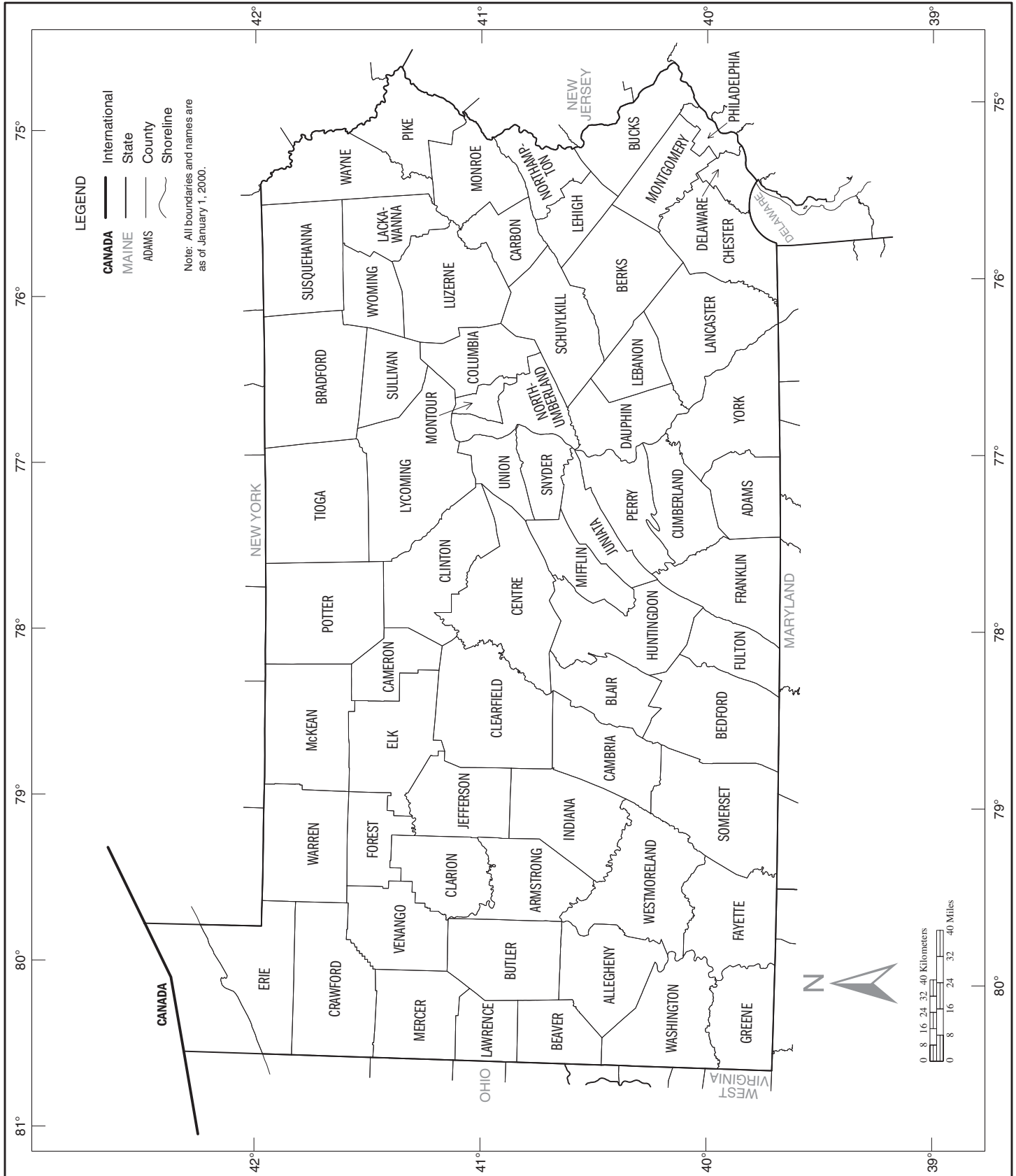
- Appendix A. Geographic Terms and Concepts
- Appendix B. Definitions of Subject Characteristics
- Appendix C. Data Collection and Processing Procedures
- Appendix D. Questionnaire
- Appendix E. Data Products and User Assistance
- Appendix H. Acknowledgments

This Appendix section contains:

- Appendix F. Maps
- Appendix G. Accuracy of the Data

Appendix F. Maps

Counties

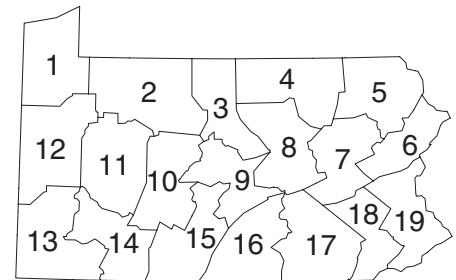


County Subdivision Outline Map Legend and County Location Index

Map Legend

---	International
---	State
ERIE	County
---	YORK
---	County Subdivision ¹
---	ROME
---	Incorporated Place ¹
---	Zena
---	Census Designated Place ¹
---	Lake Erie
---	Large River, Lake, Water Body, or Shoreline
←	A fishhook joins contiguous and/or discontinuous parts of the same geographic entity

Map Sections



¹ A '*' following a place name indicates that the place is coextensive with a separate county subdivision. The county subdivision name is shown only if different than the name of the place. A '10' following a place name indicates that the place is an independent place or independent city. An independent place is not part of any legal county subdivision and thus serves as the statistical equivalent of a legal county subdivision. An independent city is not part of any county or legal county subdivision and thus serves as both the statistical equivalent of a county and a legal county subdivision. The name for the county subdivision is always the same as that of the place and never shown separately on the map.

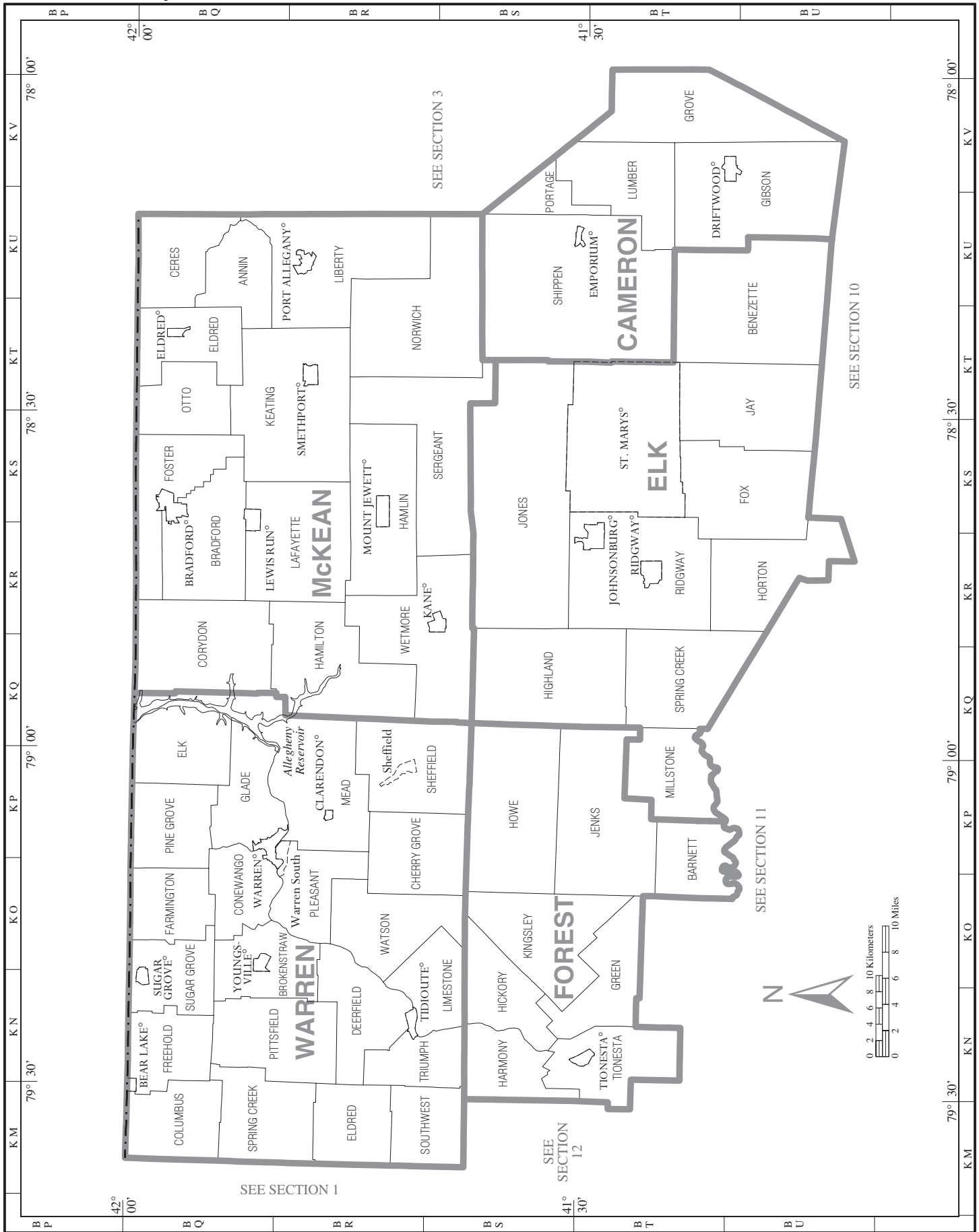
Note: All legal boundaries and names are as of January 1, 2000. Where international, state, county, and/or county subdivision boundaries coincide, the map shows the boundary symbol for the highest level of these geographic entities. The county boundary is always shown. Where a county subdivision boundary coincides with a place boundary, the map does not show the place boundary symbol. Any geographic entity name may include '(pt.)' if some portion of the entity extends beyond the limits of the map area displayed on the page, or if multiple discontinuous pieces of the entity have been discretely labeled on the page. A geographic entity name may include '(pts.)' if many discontinuous pieces exist for that entity that cannot be discretely labeled. The boundaries shown on this map are for Census Bureau statistical data collection and tabulation purposes only; their depiction and designation for statistical purposes does not constitute a determination of jurisdictional authority or rights of ownership or entitlement.

County Location Index

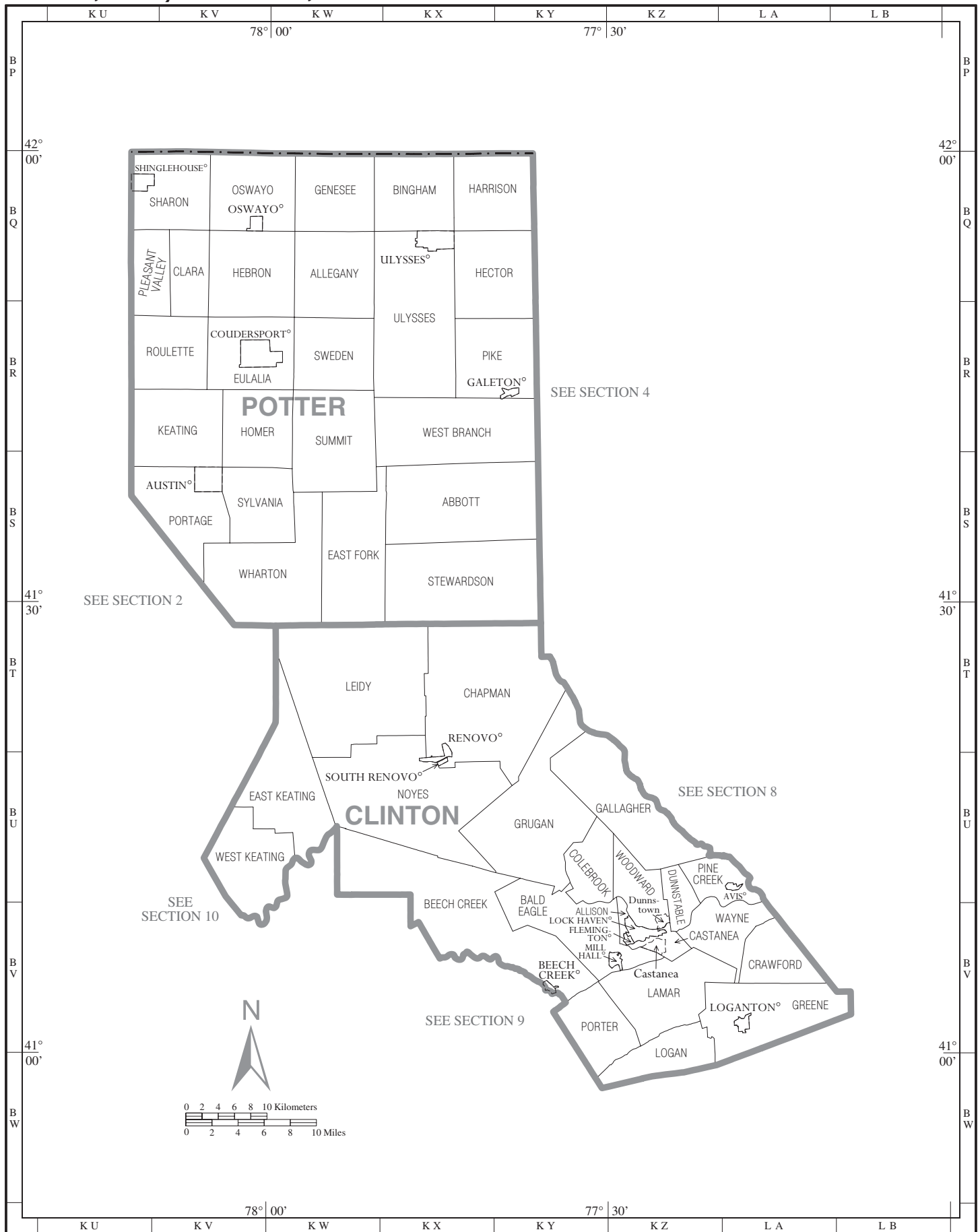
This list presents the reference coordinates for each county on the county subdivision outline map. Map section numbers refer to the county subdivision outline maps only.

COUNTY	MAP SEC	MAP REF	COUNTY	MAP SEC	MAP REF	COUNTY	MAP SEC	MAP REF
Adams.....	16	LA-CC	Fulton.....	15	KV-CC	Sullivan.....	4	LE-BT
Allegheny.....	13	KK-BZ	Greene.....	13	KI-CC	Susquehanna.....	5	LJ-BR
Armstrong.....	11	KN-BX	Huntingdon.....	15	KW-BZ	Tioga.....	4	LA-BR
Beaver.....	12	KH-BX	Indiana.....	11	KP-BY	Union.....	8	LB-BW
Bedford.....	15	KT-CB	Jefferson.....	11	KQ-BV	Venango.....	12	KL-BT
Berks.....	18	LI-BZ	Juniata.....	9	KZ-BY	Warren.....	2	KO-BR
Blair.....	10	KT-BZ	Lackawanna.....	5	LK-BT	Washington.....	13	KI-CA
Bradford.....	4	LE-BR	Lancaster.....	17	LG-CB	Wayne.....	5	LM-BS
Bucks.....	19	LN-BZ	Lawrence.....	12	KH-BW	Westmoreland.....	14	KN-CA
Butler.....	12	KK-BW	Lebanon.....	17	LF-BZ	Wyoming.....	5	LH-BS
Cambria.....	10	KR-BZ	Lehigh.....	19	LK-BY	York.....	17	LD-CC
Cameron.....	2	KU-BT	Luzerne.....	7	LI-BU			
Carbon.....	6	LJ-BW	Lycoming.....	8	LB-BT			
Centre.....	9	KX-BW	McKean.....	2	KS-BR			
Chester.....	18	LJ-CC	Mercer.....	12	KI-BU			
Clarion.....	11	KN-BU	Mifflin.....	9	KY-BY			
Clearfield.....	10	KT-BV	Monroe.....	6	LL-BV			
Clinton.....	3	KY-BU	Montgomery.....	19	LL-CA			
Columbia.....	7	LF-BV	Montour.....	8	LE-BV			
Crawford.....	1	KJ-BR	Northampton.....	19	LM-BX			
Cumberland.....	16	LA-CB	Northumberland.....	8	LD-BW			
Dauphin.....	17	LD-BZ	Perry.....	16	LA-BZ			
Delaware.....	19	LL-CC	Philadelphia.....	19	LN-CB			
Elk.....	2	KS-BT	Pike.....	6	LN-BU			
Erie.....	1	KJ-BP	Potter.....	3	KW-BR			
Fayette.....	13	KM-CC	Schuylkill.....	7	LG-BX			
Forest.....	2	KO-BS	Snyder.....	8	LB-BX			
Franklin.....	16	KX-CC	Somerset.....	14	KP-CC			

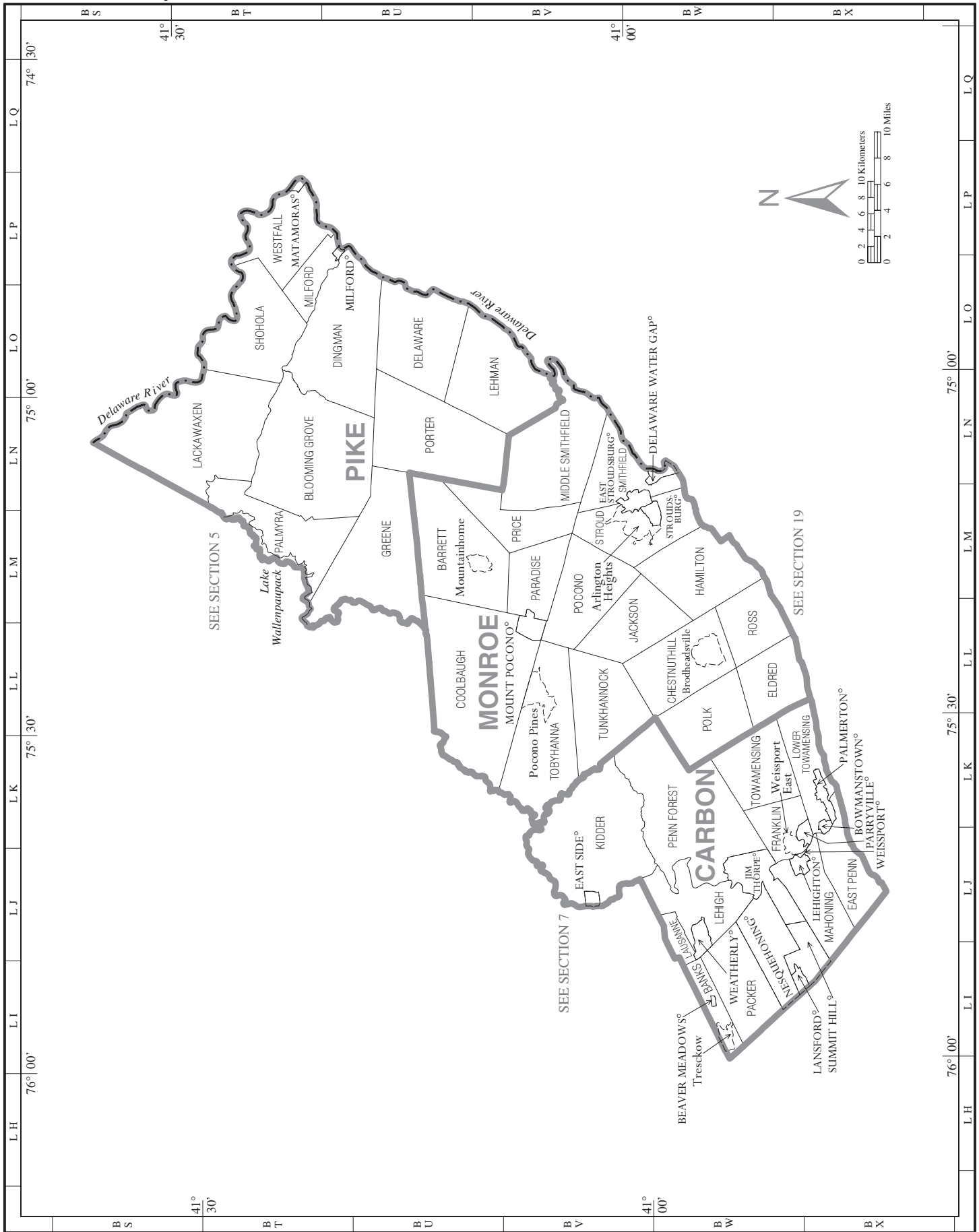
Counties, County Subdivisions, and Places - Section 2



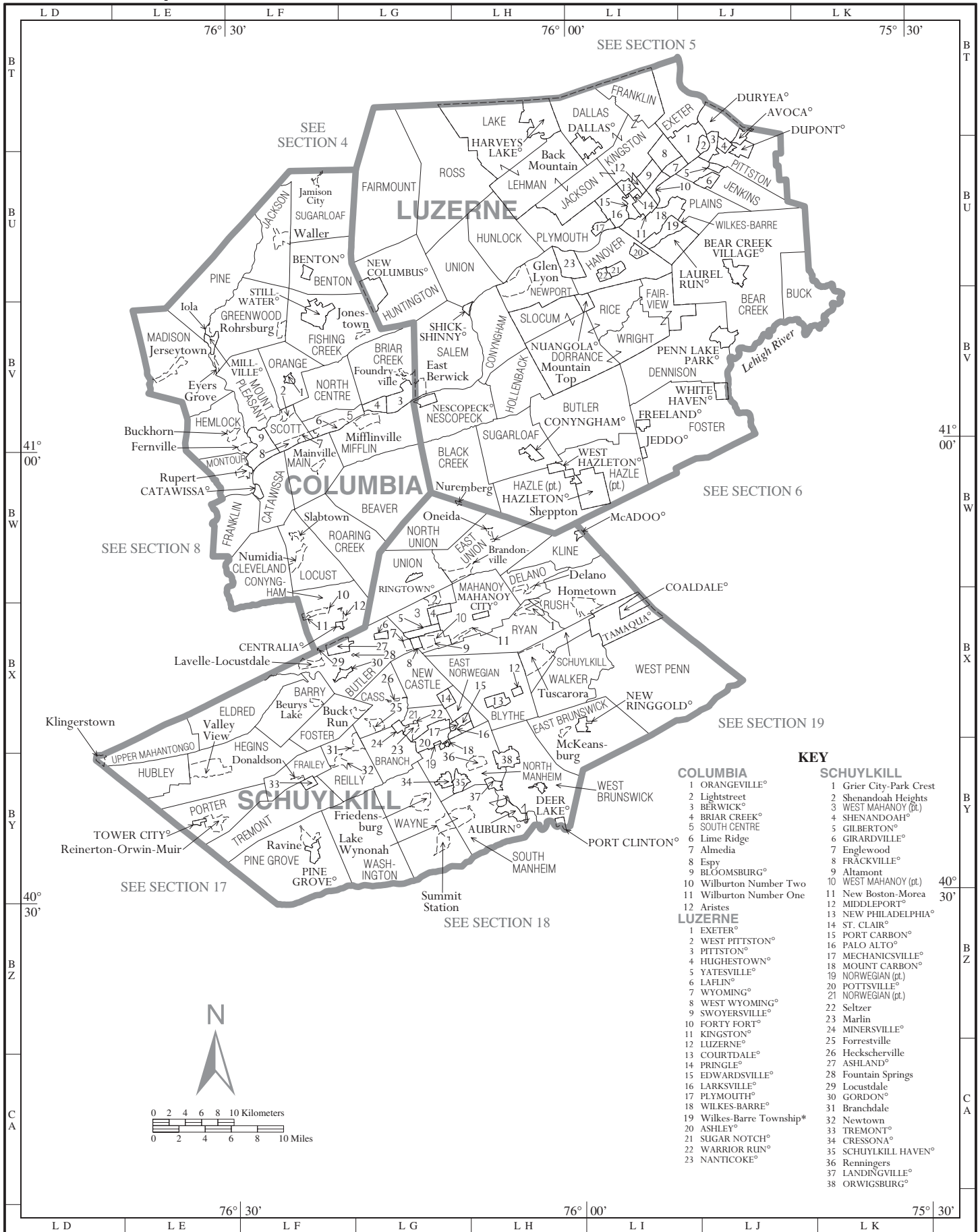
Counties, County Subdivisions, and Places – Section 3



Counties, County Subdivisions, and Places – Section 6

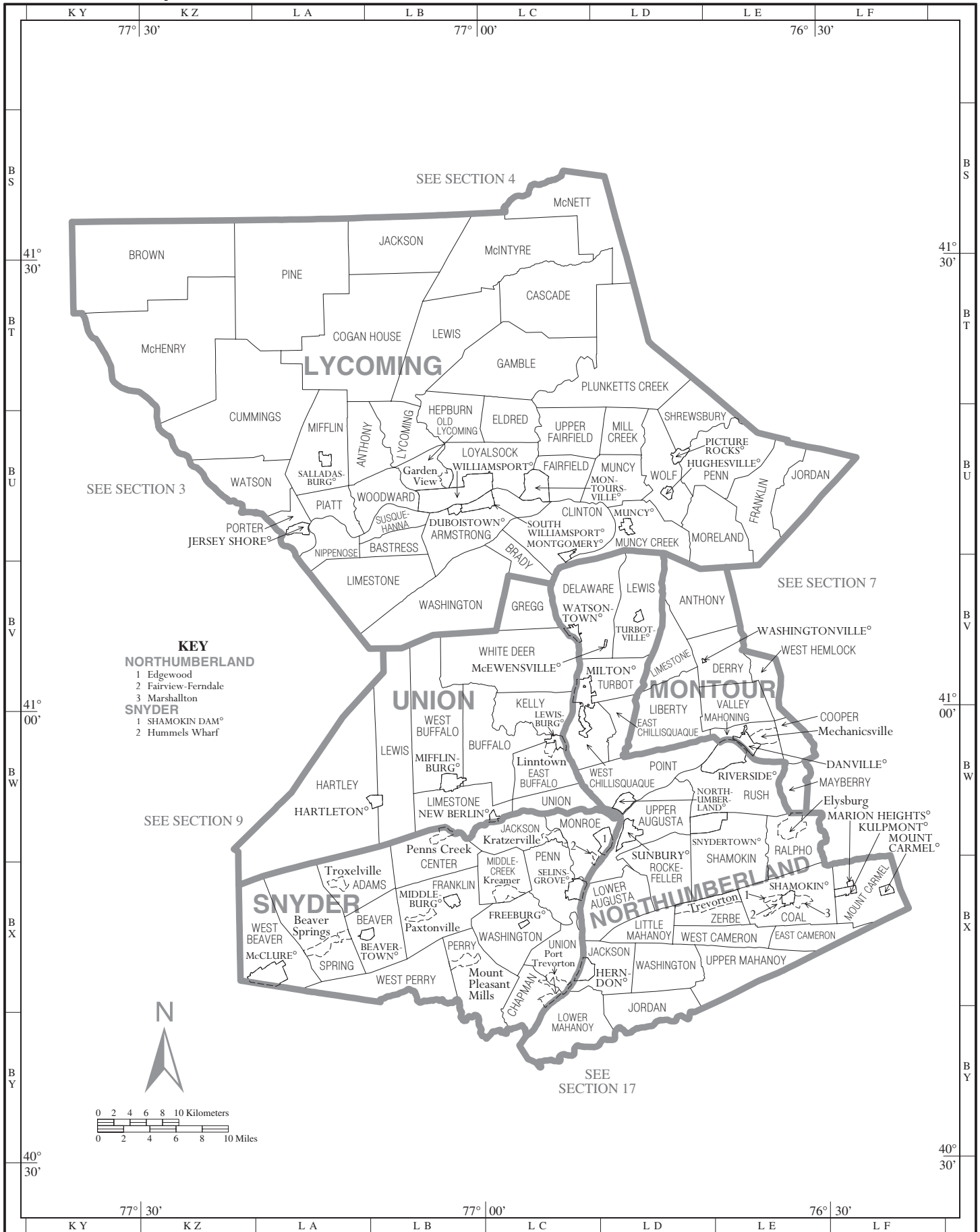


Counties, County Subdivisions, and Places – Section 7

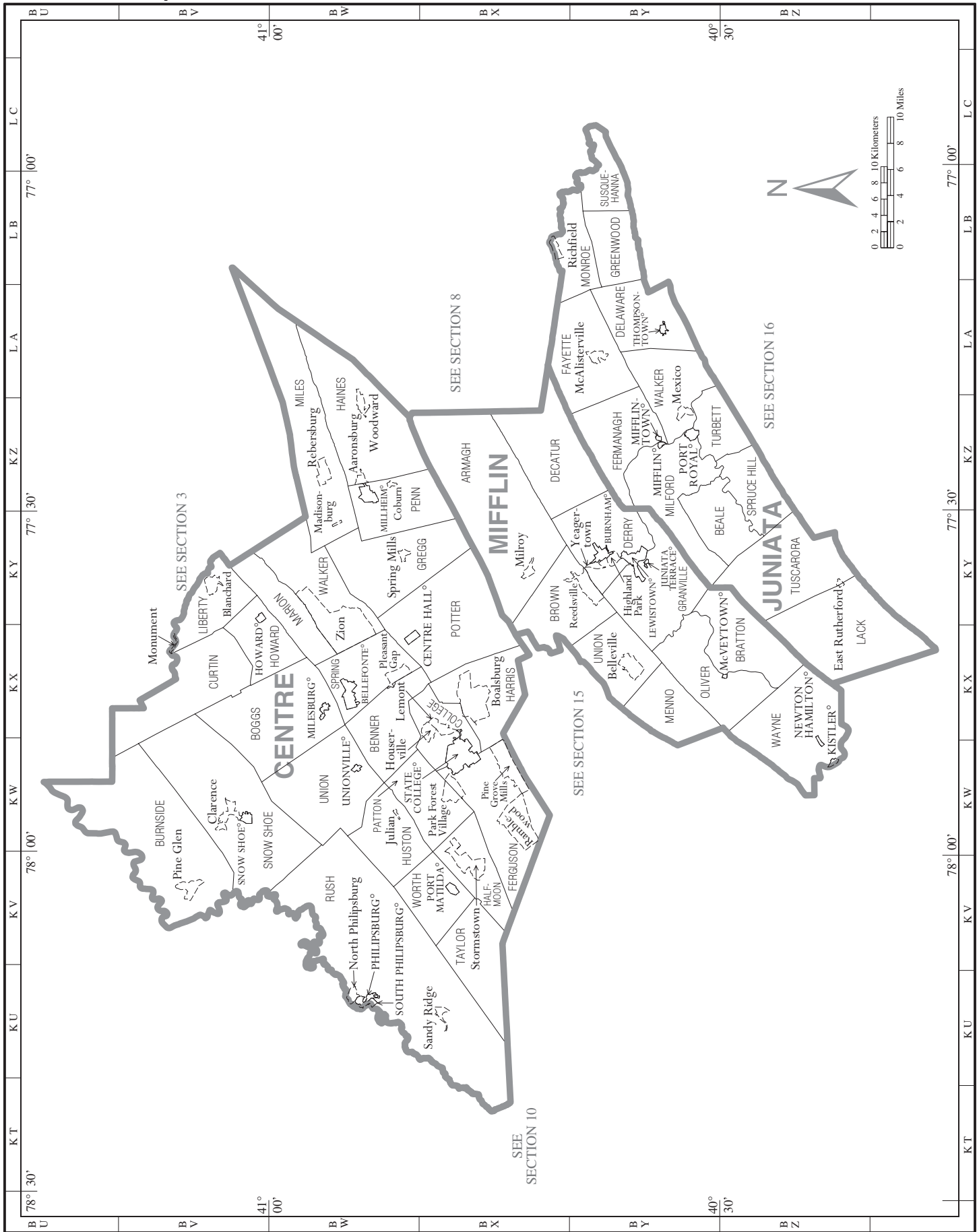


- KEY**
- | | |
|---------------------------|-------------------------|
| COLUMBIA | SCHUYLKILL |
| 1 ORANGEVILLE° | 1 Grier City-Park Crest |
| 2 Lightstreet | 2 Shenandoah Heights |
| 3 BERWICK° | 3 WEST MAHANOY (pt.) |
| 4 BRIAR CREEK° | 4 SHENANDOAH° |
| 5 SOUTH CENTRE | 5 GILBERTON° |
| 6 Lime Ridge | 6 GIRARDVILLE° |
| 7 Almedia | 7 Englewood |
| 8 Espy | 8 FRACKVILLE° |
| 9 BLOOMSBURG° | 9 Altamont |
| 10 Wilburton Number Two | 10 WEST MAHANOY (pt.) |
| 11 Wilburton Number One | 11 New Boston-Morea |
| 12 Aristes | 12 MIDDLEPORT° |
| LUZERNE | 13 NEW PHILADELPHIA° |
| 1 EXETER° | 14 ST. CLAIR° |
| 2 WEST PITSTON° | 15 PORT CARBON° |
| 3 PITSTON° | 16 PALO ALTO° |
| 4 HUGHESTOWN° | 17 MECHANICSVILLE° |
| 5 YATESVILLE° | 18 MOUNT CARBON° |
| 6 LAFLIN° | 19 NORWEGIAN (pt.) |
| 7 WYOMING° | 20 POTTSVILLE° |
| 8 WEST WYOMING° | 21 NORWEGIAN (pt.) |
| 9 SWOYERSVILLE° | 22 Seltzer |
| 10 FORTY FORT° | 23 Marlin |
| 11 KINGSTON° | 24 MINERSVILLE° |
| 12 LUZERNE° | 25 Forrestville |
| 13 COURTDALE° | 26 Heckscherville |
| 14 PRINGLE° | 27 ASHLAND° |
| 15 EDWARDSVILLE° | 28 Fountain Springs |
| 16 LARKSVILLE° | 29 Locustdale |
| 17 PLYMOUTH° | 30 GORDON° |
| 18 WILKES-BARRE° | 31 Branchdale |
| 19 Wilkes-Barre Township* | 32 Newtown |
| 20 ASHLEY° | 33 TREMONT° |
| 21 SUGAR NOTCH° | 34 CRESSONA° |
| 22 WARRIOR RUN° | 35 SCHUYLKILL HAVEN° |
| 23 NANTICOKE° | 36 Renningers |
| | 37 LANDINGVILLE° |
| | 38 ORWIGSBURG° |

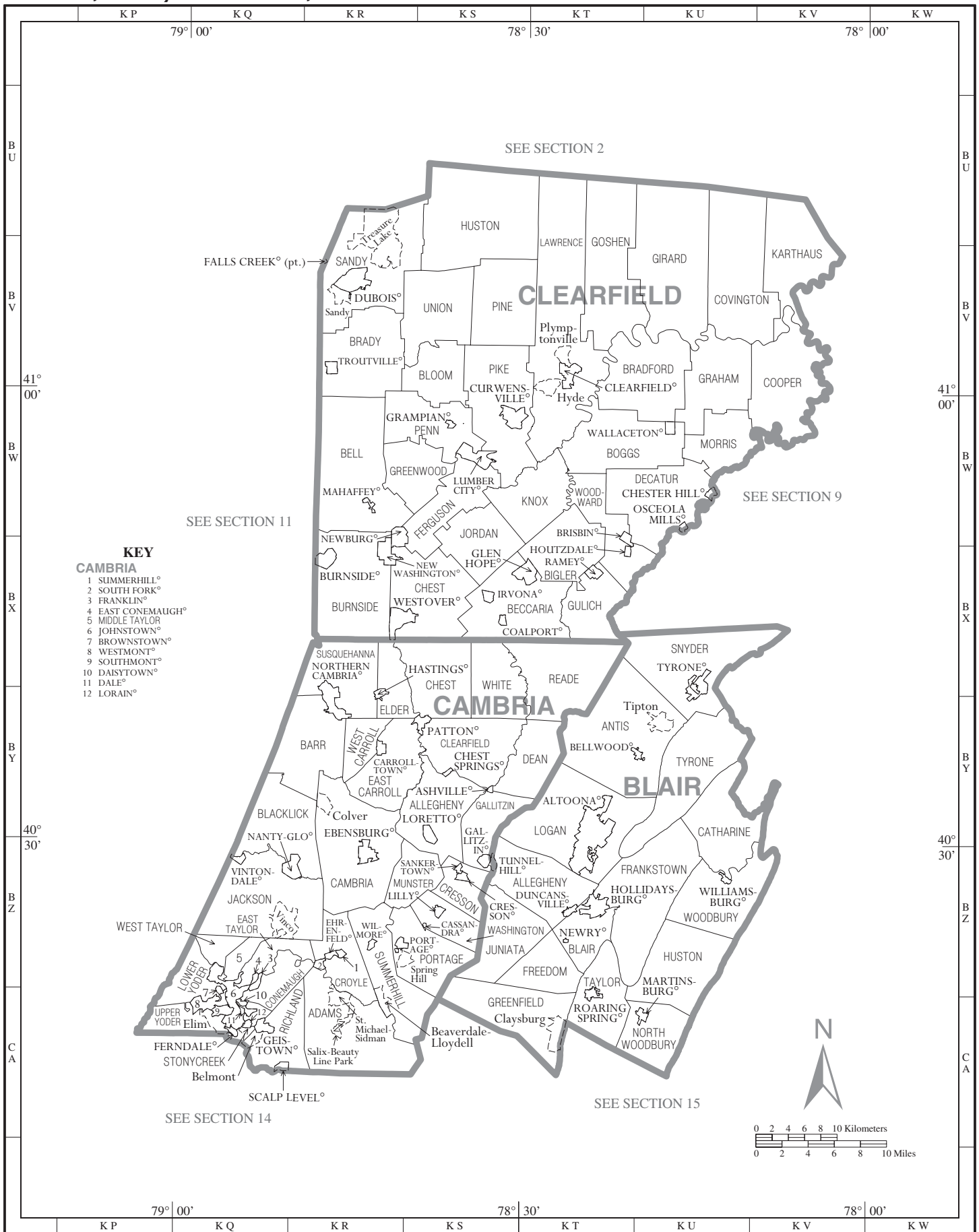
Counties, County Subdivisions, and Places – Section 8



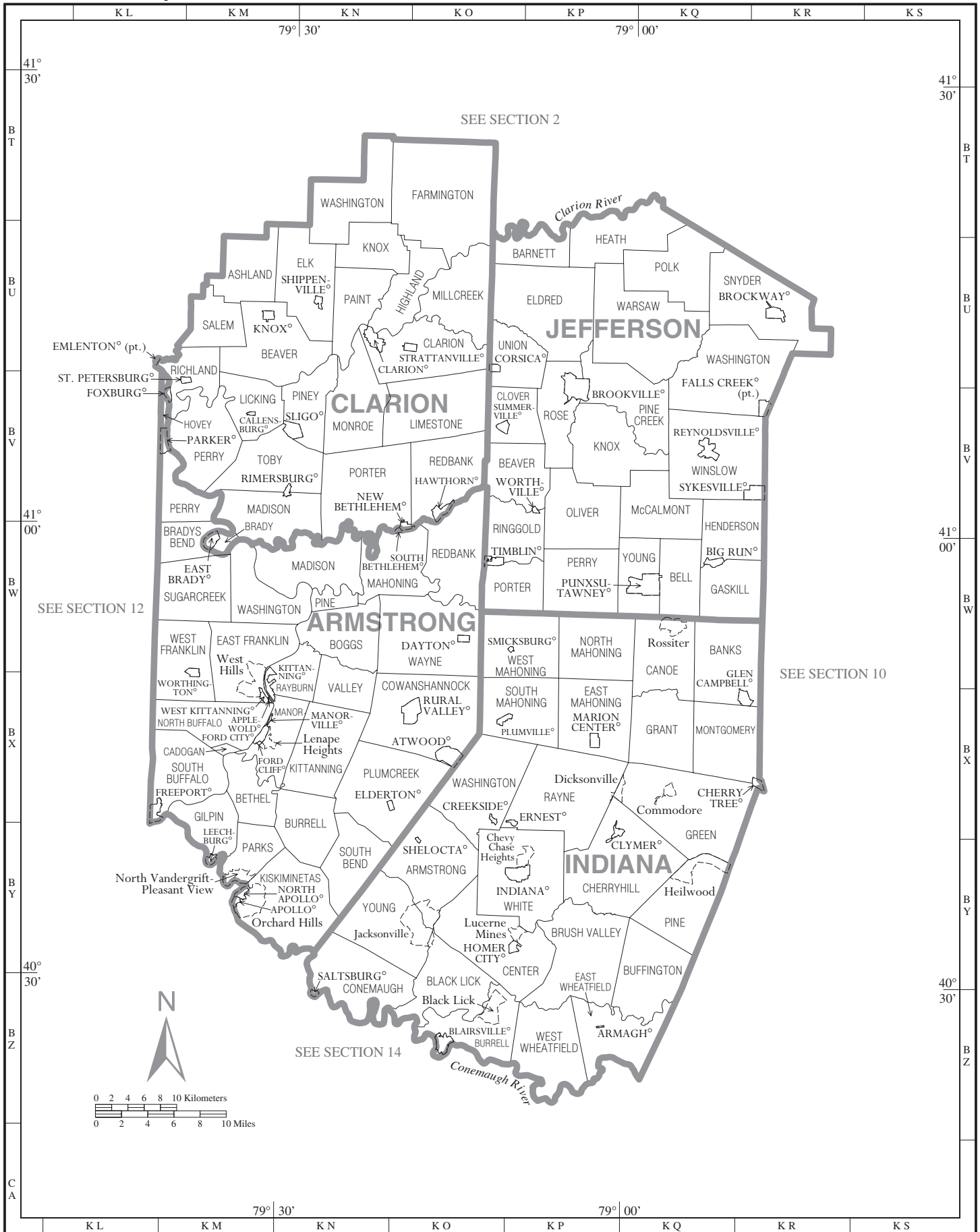
Counties, County Subdivisions, and Places - Section 9



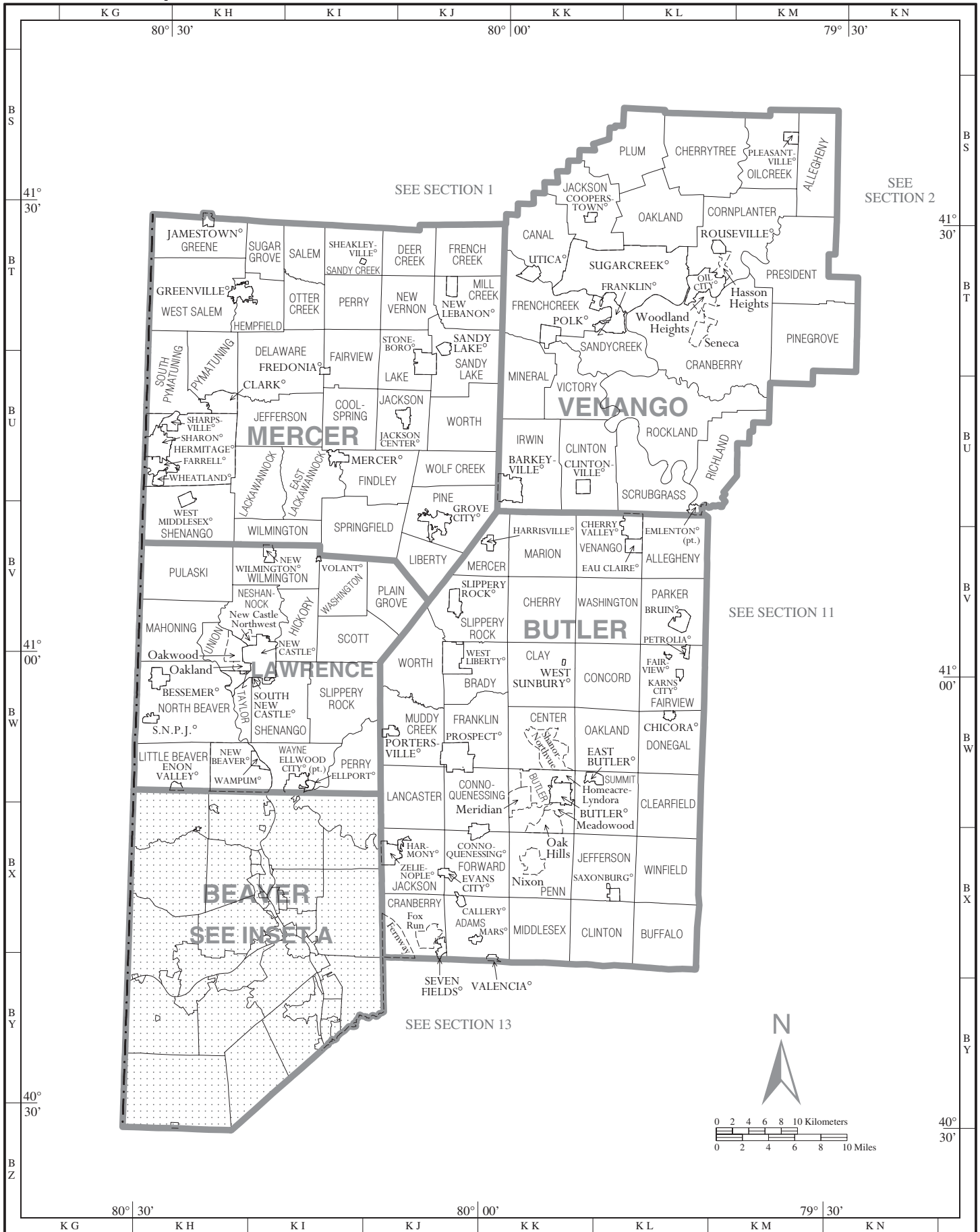
Counties, County Subdivisions, and Places – Section 10



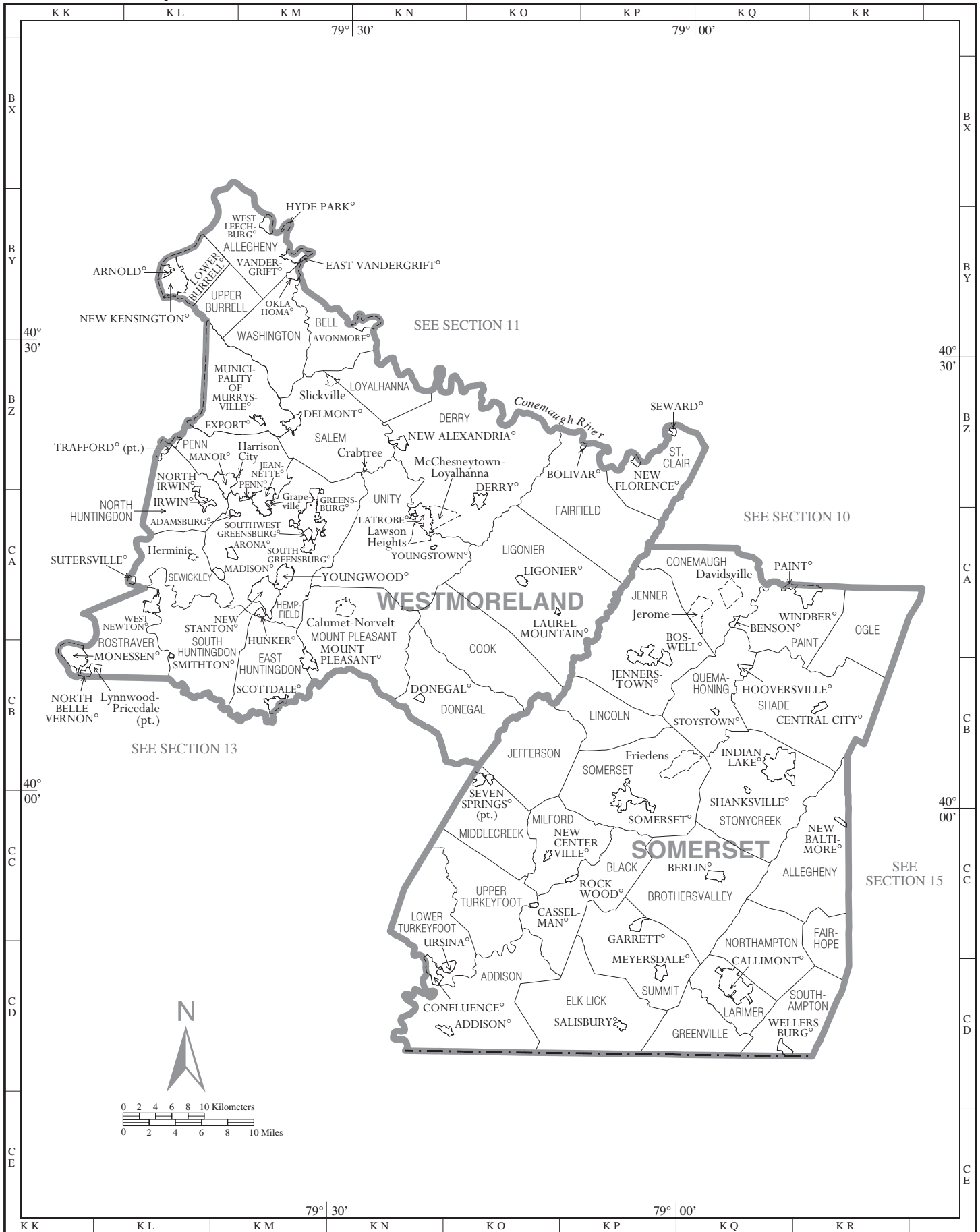
Counties, County Subdivisions, and Places – Section 11



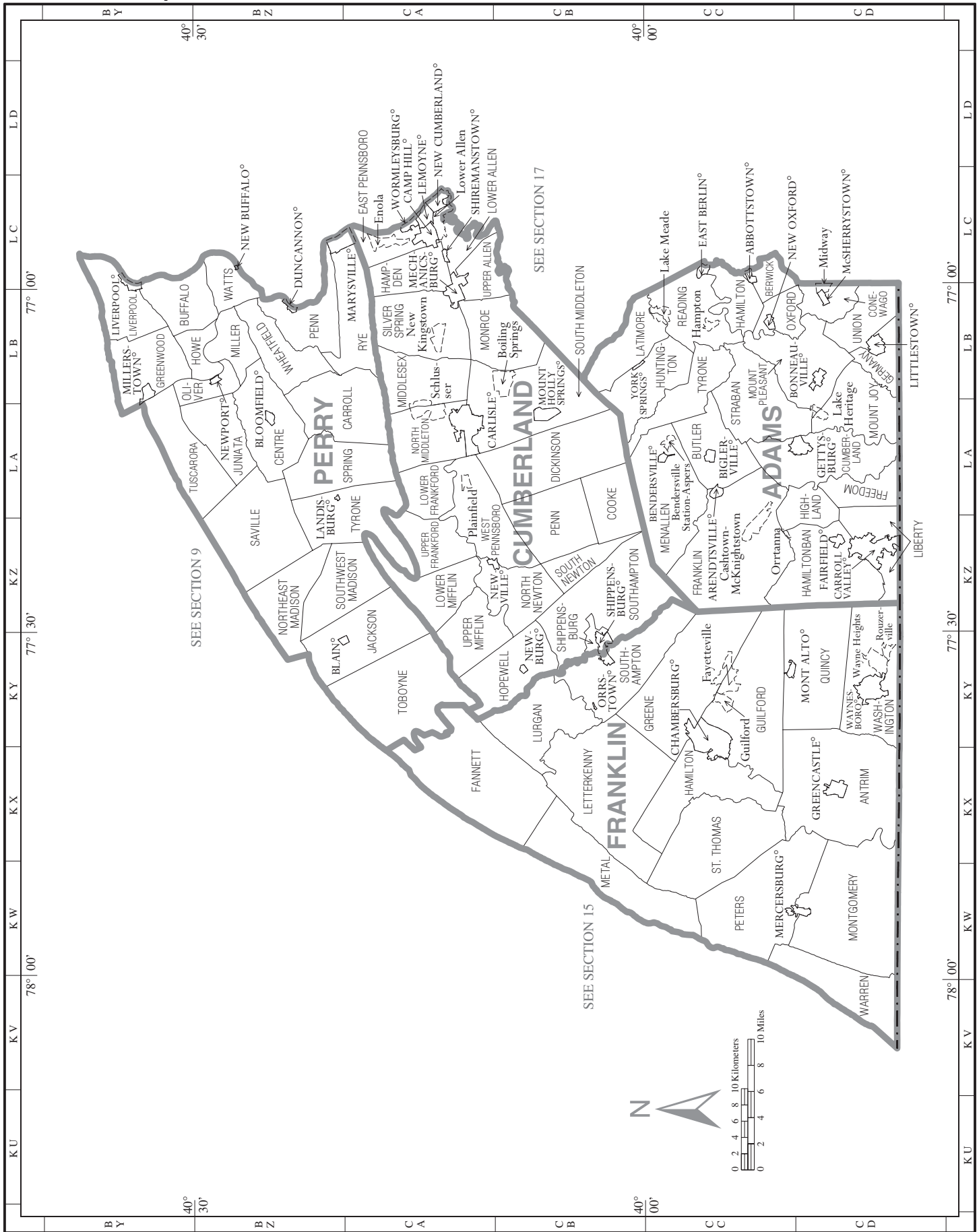
Counties, County Subdivisions, and Places – Section 12



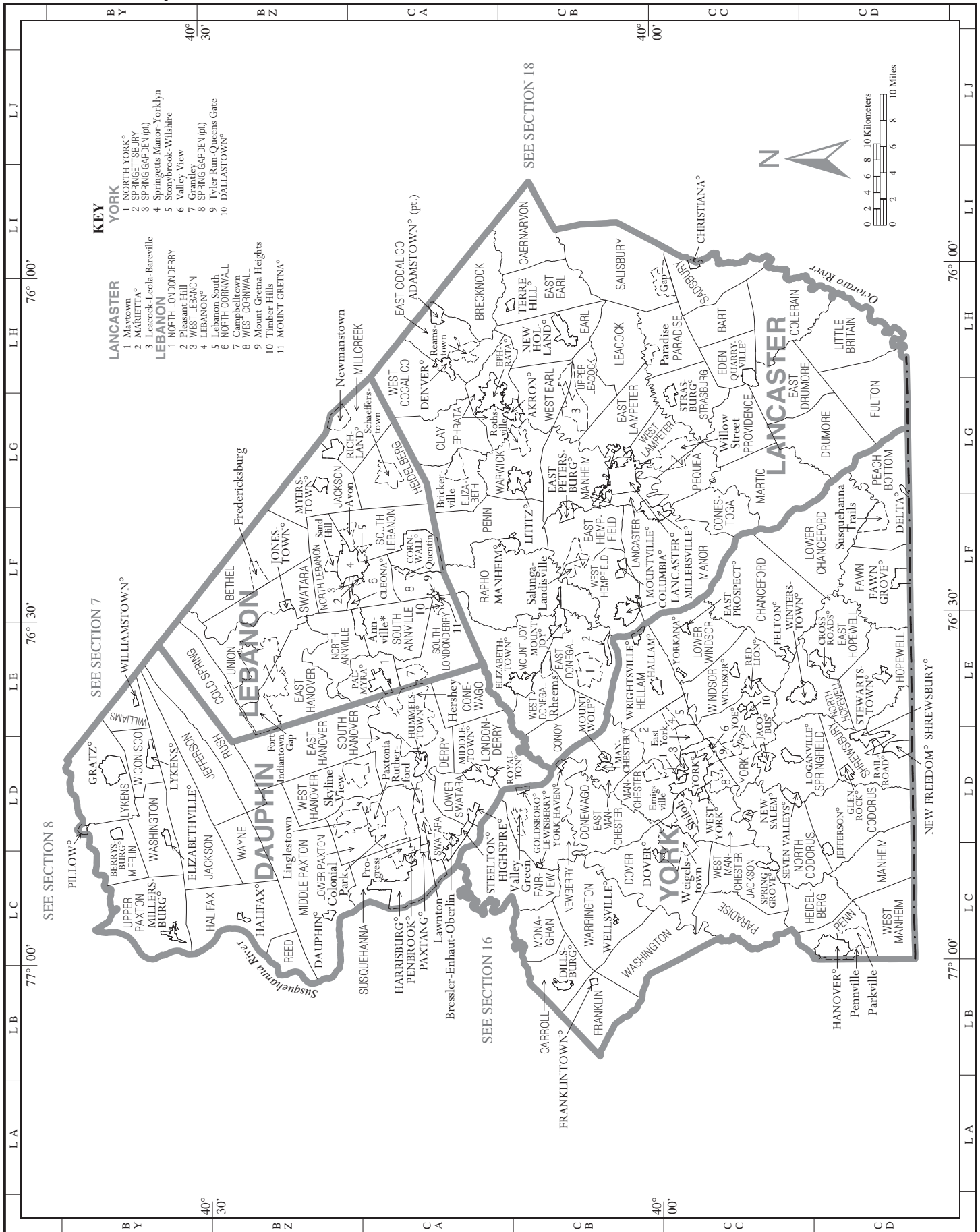
Counties, County Subdivisions, and Places – Section 14



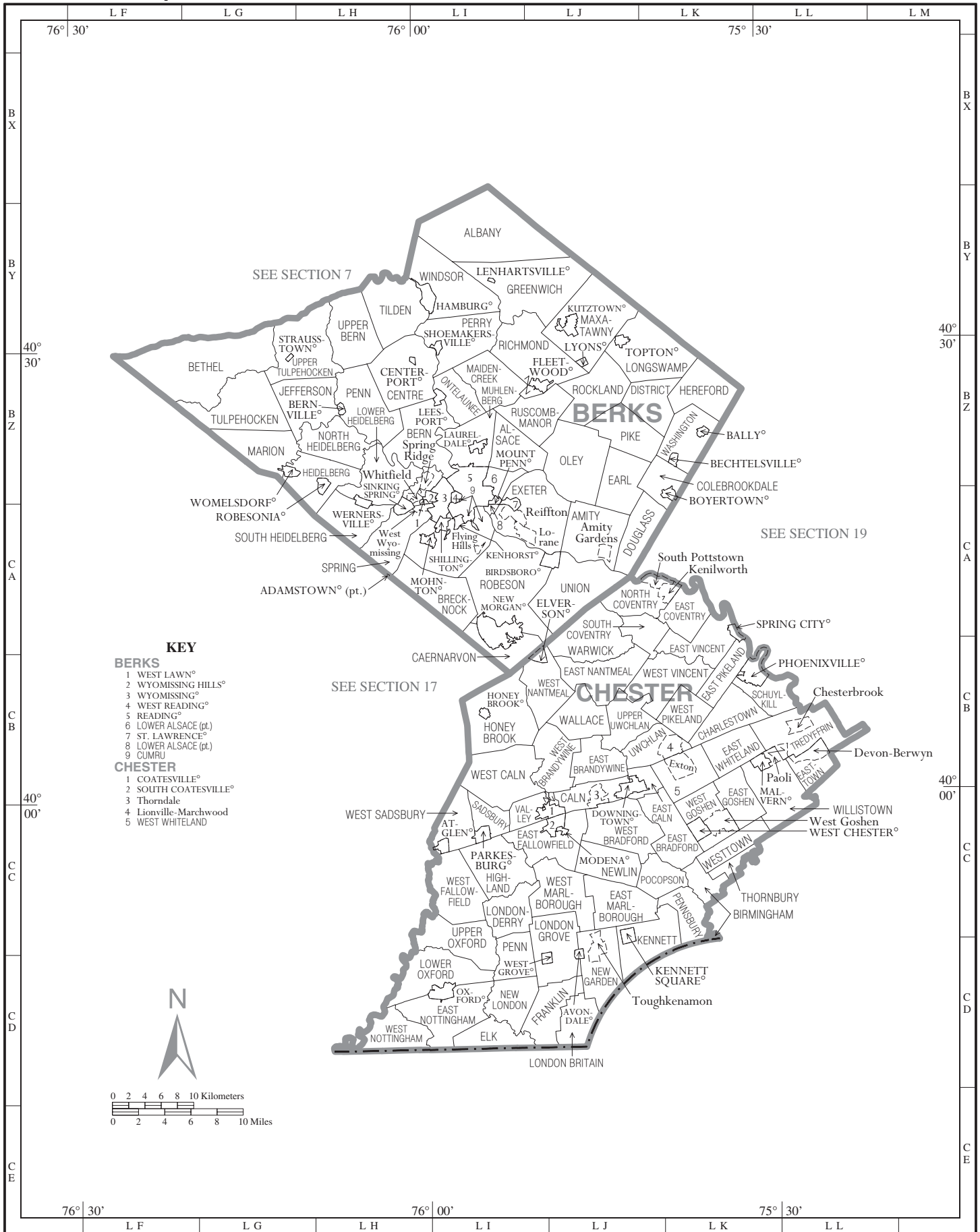
Counties, County Subdivisions, and Places - Section 16



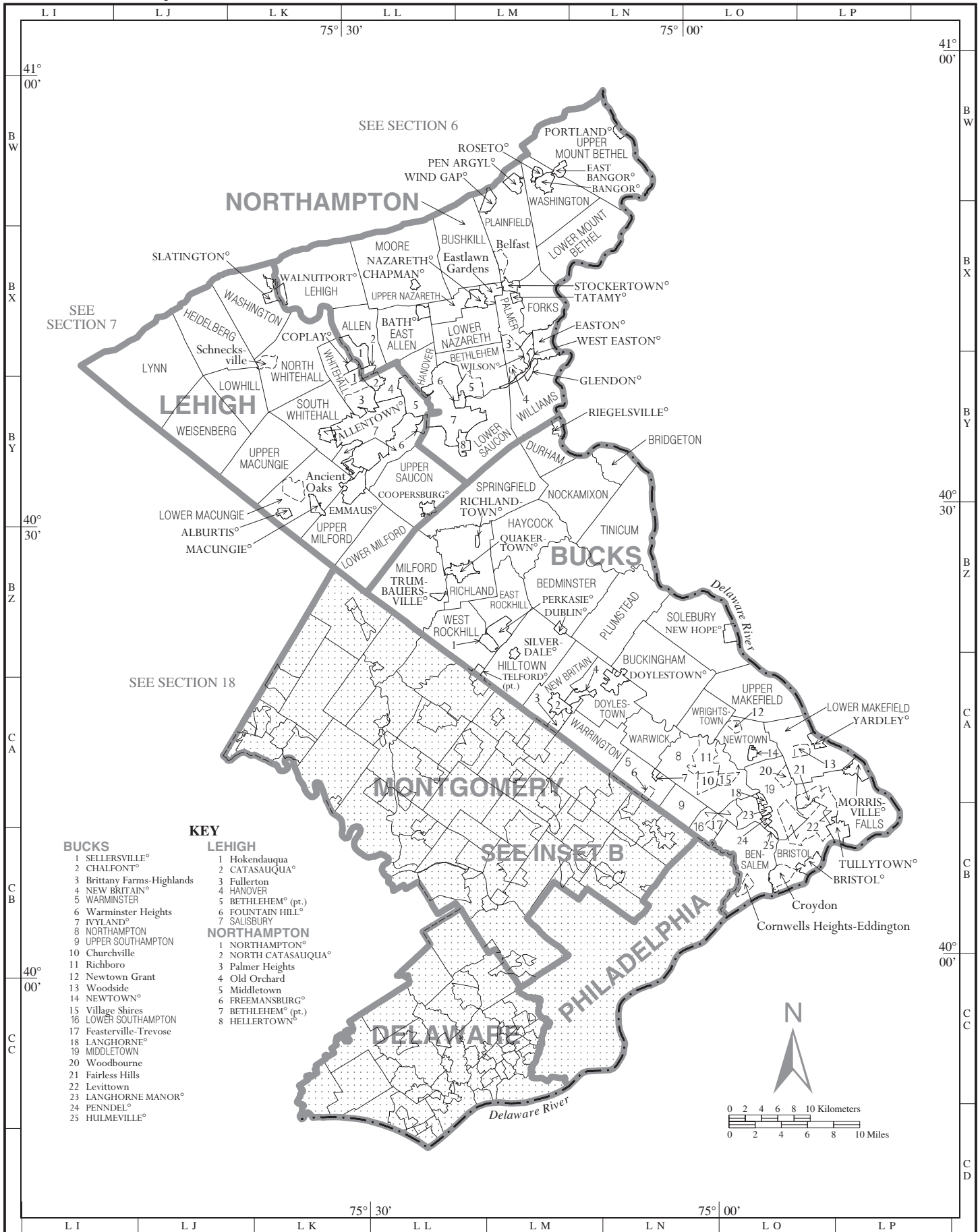
Counties, County Subdivisions, and Places – Section 17



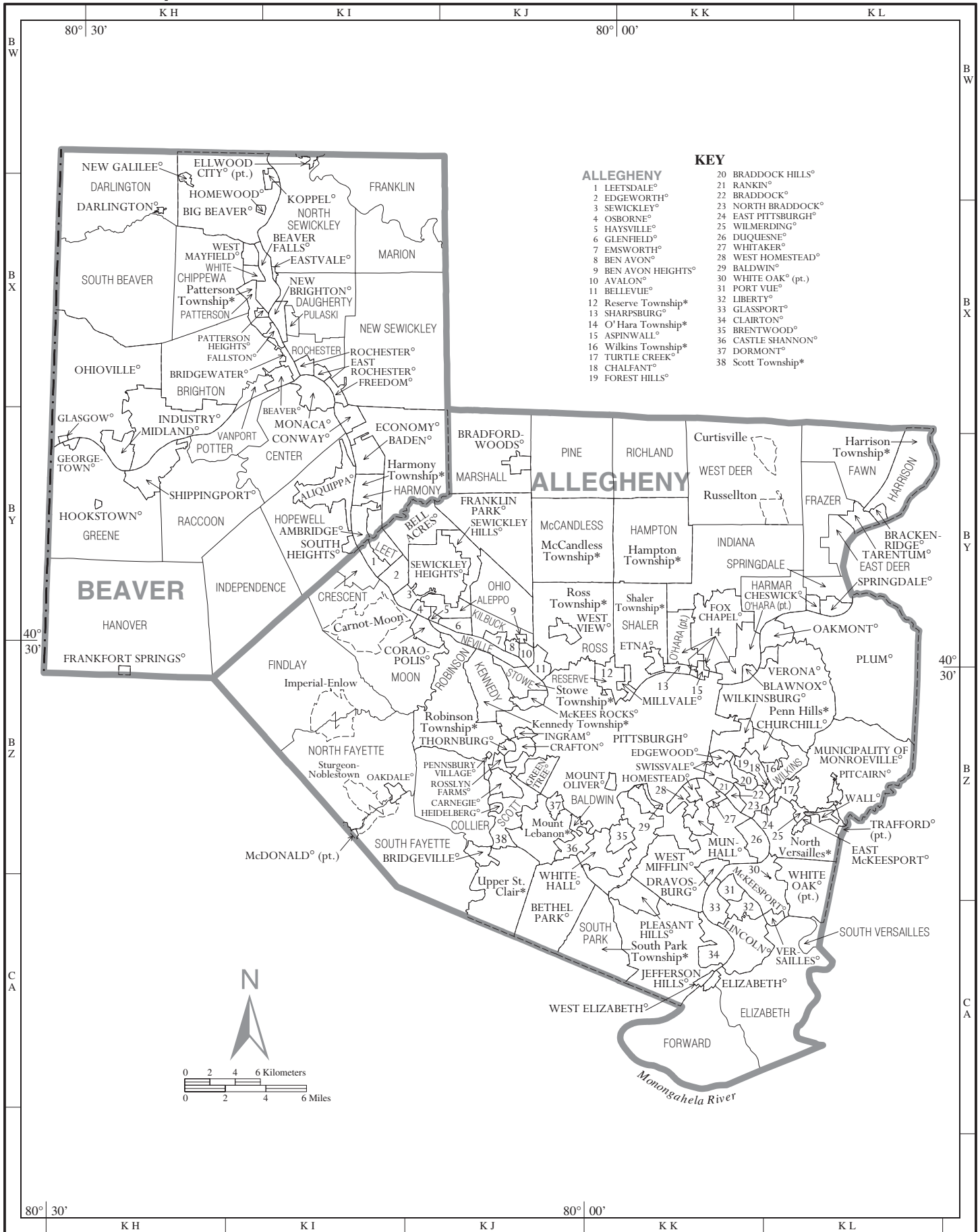
Counties, County Subdivisions, and Places – Section 18



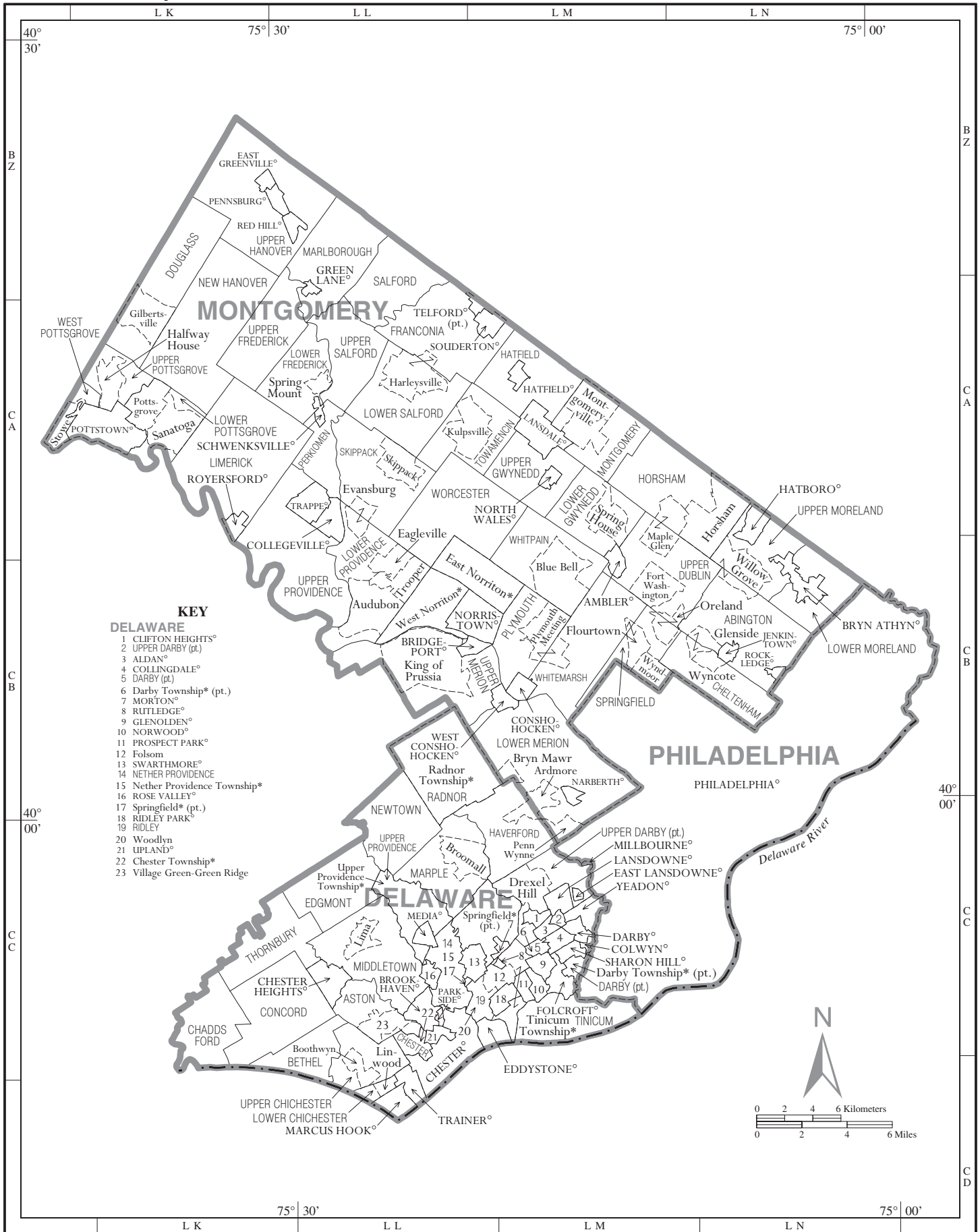
Counties, County Subdivisions, and Places – Section 19



Counties, County Subdivisions, and Places – Inset A



Counties, County Subdivisions, and Places – Inset B



Appendix G.

Accuracy of the Data

INTRODUCTION

The data contained in this product are based on the Census 2000 sample. The data are estimates of the actual figures that would have been obtained from a complete count. Estimates derived from a sample are expected to be different from the 100-percent figures because they are subject to sampling and nonsampling errors. Sampling error in data arises from the selection of people and housing units included in the sample. Nonsampling error affects both sample and 100-percent data and is introduced as a result of errors that may occur during the data collection and processing phases of the census. This chapter provides a detailed discussion of both types of errors and a description of the estimation procedures.

MASTER ADDRESS FILE DEVELOPMENT

The majority of addresses in the country are in what is known for census purposes as Mailout/Mailback areas, which generally consist of city-style addresses. The original source of addresses on the Master Address File (MAF) for the Mailout/Mailback areas was the 1990 Census Address Control File (ACF). The first update to the ACF addresses is a United States Postal Service (USPS) Delivery Sequence File (DSF) of addresses. The November 1997, September 1998, November 1999, and April 2000 DSFs were incorporated into the MAF.

Until shortly before the census, the ACF addresses and the November 1997 and September 1998 residential DSF addresses constituted the MAF. These addresses were tested against Census Bureau geographic information to determine their location at the census block level. The geographic information is maintained in the Census Bureau's Topologically Integrated Geographic Encoding Referencing (TIGER) system. When an address on the MAF can be uniquely matched to the address range in TIGER for a street segment that forms one of the boundaries of a particular block, the address is said to be *geocoded* to that block. Valid and geocoded addresses appeared on each address list used for a field operation.

The Block Canvass operation was the next major address list operation in the Mailout/Mailback areas for Census 2000. Between January and May 1999, there was a 100-percent canvass of every block in these areas. Every geocoded address was printed in a block-by-block address register. Block Canvassing listers identified each address as one of the following: a verified housing unit; a unit with corrections to the street name or directional; a delete; a duplicate, implying the unit exists elsewhere on the list with a different, unmatchable designation, such as a different street name or building name; uninhabitable; or nonresidential. Also, units that were deleted from one block and matched an added unit in another block were called a move.

A cooperative address list check with local governmental units throughout the country, called Local Update of Census Addresses (LUCA) 98, occurred in approximately the same time frame as Block Canvassing. In LUCA 98, the participating governmental units received an address list and were asked for input mostly on added units but also on deleted units and corrected street names or directionals. The outcome of this operation was similar to that of Block Canvassing; units were added to and deleted from blocks, and address corrections were made.

The Decennial Master Address File (DMAF), created in July 1999, was the file used for the main printing of the Census 2000 questionnaires. In Mailout/Mailback areas, the operations that had yielded housing units and their status before this initial printing stage were the ACF, the November 1997 DSF, the September 1998 DSF, LUCA 98, and Block Canvassing.

Updates to the DMAF followed the creation of the initial DMAF. Addresses were added by the November 1999, February 2000, and April 2000 DSFs. The LUCA 98 field verification and appeal processes were address update operations that occurred subsequent to the creation of the initial

DMAF. Units receiving a conflicting status from Block Canvassing and the LUCA 98 operation were sent for field verification by the Census Bureau; the results of the field verification were sent to the governmental units. The governmental unit could appeal the Census Bureau's findings for particular units at this stage. At an appeal, the Census Bureau and the governmental unit submit their evidence of the status of a housing unit for independent review. The Census Address List Appeals Office, a temporary Federal office established outside the Department of Commerce, administered the appeal process. The Director of the Appeals Office (or their designee) was responsible for issuing a written determination that was considered final. Both the field verification and the appeal process had the potential to change the status of a housing unit.

The New Construction operation was another cooperative effort with participating governmental units that added addresses before Census Day. This was a final operation in Mailout/Mailback areas that used governmental units' local knowledge to identify new housing units in February and March of 2000.

After Mailout/Mailback, the second most common method of questionnaire delivery was Update/Leave. Rather than obtaining addresses from the ACF and DSF, the address list for Update/Leave areas was constructed during a Census Bureau field operation called Address Listing. This was due to the fact that addresses in Update/Leave areas were primarily noncity-style. Census employees were sent to the field with maps of their assignment areas and were instructed to record the city-style address, noncity-style address or location description, or possibly some combination of the above, for every housing unit. In addition, the location of the unit was noted on the census map with what is known as a *map spot*. This operation took place in the fall of 1998.

After processing the Address Listing data, the Census Bureau could tabulate the number of housing units in each block. Because the housing units in these areas may have nonstandard mailing addresses and may be recorded in census files solely with a location description, the governmental units participating in the local review operation in these areas were sent lists of housing unit counts by block. This operation was called LUCA 99. When a LUCA 99 participant disagreed with a Census block count, the contested block was sent out for LUCA 99 recanvassing. Census employees were redeployed to make updates to the address list. In addition, there was a LUCA 99 appeal process for settling housing unit status discrepancies that could potentially add units to the address list. The LUCA 99 recanvassing and LUCA 99 appeal process took place at various times during the DMAF updating process. Although most of the LUCA 99 entities had their recanvassing results processed before creation of the initial DMAF, many did not. There were DMAF updates designed specifically for obtaining late recanvassing and appeal results. These updates to the census files occurred in time for USPS delivery of a questionnaire.

The last address list-building operation in the Update/Leave areas was the Update/Leave operation itself. This operation was responsible for having a census questionnaire hand-delivered at every housing unit. The MAF and the maps were updated during this process.

In the most remote regions of the country, housing units were listed at the same time people within them were enumerated for Census 2000. These operations, called List/Enumerate and Remote Alaska enumeration, were the only source of addresses in these regions. All housing units were map spotted at the time of enumeration.

In some other regions of the country where an address list had already been created, the Census Bureau determined that direct enumeration of the population would be more successful than mail-back of the forms. This operation was called Update/Enumerate. There were two types of Update/Enumerate areas – urban areas that were formerly Mailout/Mailback and rural areas that were formerly Update/Leave. The urban areas had passed through all the Mailout/Mailback operations up through the point of the creation of the initial DMAF, and the rural areas had passed through Address Listing, and sometimes LUCA 99, by the time of the creation of the initial DMAF. Because of these distinct paths, it was necessary to distinguish between the urban and rural Update/Enumerate areas.

Urban Update/Leave is another special enumeration that took place in areas where mail delivery was considered to be problematic. The addresses had passed through all the operations of the

Mailout/Mailback areas up through the creation of the initial DMAF, but enumerators visited the area during the census. As a result, additions, deletions and corrections to the address list were made.

People who do not receive a questionnaire at their house could submit a Be Counted Form, or they could call Telephone Questionnaire Assistance and have their information collected over the telephone. Addresses from these operations that did not match those already on the DMAF and that were geocoded to a census collection block in an area where census enumeration did not take place were visited in a Field Verification operation to determine if they existed. Verified addresses were added to the address list.

Follow-up operations provided additional information about housing units listed on the DMAF. In Nonresponse Followup (NRFU), enumerators followed up on units that had not returned a pre-addressed census form. These units could be enumerated, deemed vacant, or possibly deleted. At the same time, units that did not appear on the address list could be added and enumerated concurrently. Coverage Improvement Follow Up was designated for enumeration at addresses added by New Construction and the later Delivery Sequence Files, as well as a second check on NRFU vacant and deleted units. Adds were also possible. These operations occurred in the Mailout/Mailback, Update/Leave, and Urban Update/Leave areas.

SERVICE-BASED ENUMERATION

Service Based Enumeration was designed to account for people without a usual residence who use service facilities (i.e., shelters, soup kitchens and mobile food vans). Only people using the service facility on the interview day were enumerated. In addition, people enumerated in Targeted Non-Shelter Outdoor Locations (TNSOLS) and people without a usual residence that filed Be Counted Forms (BCF) augmented the count. **This component of the enumeration should *not* be interpreted as a complete count of the population without a usual residence.**

SAMPLE DESIGN

Every person and housing unit in the United States was asked basic demographic and housing questions (for example, race, age, and relationship to householder). A sample of these people and housing units was asked more detailed questions about items, such as income, occupation, and housing costs. The sampling unit for Census 2000 was the housing unit, including all occupants. There were four different housing unit sampling rates: 1-in-8, 1-in-6, 1-in-4, and 1-in-2 (designed for an overall average of about 1-in-6). The Census Bureau assigned these varying rates based on precensus occupied housing unit estimates of various geographic and statistical entities, such as incorporated places and interim census tracts. For people living in group quarters or enumerated at long form eligible service sites (shelters and soup kitchens), the sampling unit was the person and the sampling rate was 1-in-6.

The sample designation method for housing units depended on the data collection procedures. Approximately 95 percent of the population was enumerated by the mailback procedure. In these areas, the Census Bureau used the Decennial Master Address File (DMAF) to select electronically a probability sample. The questionnaires were either mailed or hand-delivered to selected addresses with instructions to complete and mail back the form.

The housing unit sampling rate varied by census block. Long Form Sampling Entities (LFSEs) were used to determine sampling rates in Census 2000 similarly to the way governmental units were used in the 1990 census sample design. LFSEs were:

- Counties and county equivalents (such as parishes in Louisiana).
- Cities.
- Incorporated places (including consolidated cities).
- Census designated places in Hawaii only.

-
- Minor civil divisions in certain states only (Connecticut, Maine, Massachusetts, Michigan, Minnesota, New Hampshire, New Jersey, New York, Pennsylvania, Rhode Island, Vermont, and Wisconsin).
 - School districts (based on the 1995-1996 school year).
 - American Indian reservations.
 - Tribal jurisdiction statistical areas (replaced for Census 2000 by entities called Oklahoma Tribal Statistical Areas).
 - Alaska Native village statistical areas.

Size estimates for LFSEs were based on housing unit counts from the DMAF and occupancy rates from the 1990 census. If the smallest LFSE that included all or any part of a block had an estimated housing unit count of less than 800, the housing units in the block were sampled at a 1-in-2 rate. If the smallest LFSE that included all or any part of a block had an estimated housing unit count of 800 or more but less than 1,200, housing units in the block were sampled at a 1-in-4 rate. If a block was not in either of the two previous sampling rate categories, and was part of an interim census tract with 2,000 or more estimated housing units, the housing units in the block were sampled at a 1-in-8 rate. Housing units in all remaining blocks (those not assigned to 1-in-2, 1-in-4, or 1-in-8 rates) were sampled at a 1-in-6 rate.

In List/Enumerate areas (accounting for less than 0.5 percent of the housing units), each enumerator was given a blank address register with designated sample lines. Beginning about Census Day, the enumerator systematically canvassed an Assignment Area (AA) and listed all housing units in the address register in the order they were encountered. Completed questionnaires, including sample information for any housing unit listed on a designated sample line, were collected. If an AA contained any blocks that would qualify as above for a 1-in-2 or 1-in-4 rate, all households in the AA were sampled at 1-in-2. Housing units in all other AAs were sampled at 1-in-6.

Housing units in American Indian reservations, tribal jurisdiction statistical areas (replaced for Census 2000 by entities called Oklahoma Tribal Statistical Areas), and Alaska Native villages were sampled according to the same criteria as other LFSEs, except the sampling rates were based on the size of the American Indian and Alaska Native population in those areas as measured in the 1990 census. Trust lands were sampled at the highest rate of any part of their associated American Indian reservations. If the associated American Indian reservation was entirely outside the state containing the trust land, then the trust land was sampled at a 1-in-2 rate. All Remote Alaska assignment areas were sampled at a rate of 1-in-2. Housing units in Puerto Rico were sampled at a constant 1-in-6 rate in all blocks.

Variable sampling rates provide relatively more reliable estimates for small areas and decrease respondent burden in more densely populated areas while maintaining data reliability. When all sampling rates were taken into account across the Nation, approximately 1 out of every 6 housing units was included in the Census 2000 sample.

CONFIDENTIALITY OF THE DATA

The Census Bureau has modified or suppressed some data in this data release to protect confidentiality. Title 13 United States Code, Section 9, prohibits the Census Bureau from publishing results in which an individual can be identified. The Census Bureau's internal Disclosure Review Board sets the confidentiality rules for all data releases. A checklist approach is used to ensure that all potential risks to the confidentiality of the data are considered and addressed.

Title 13, United States Code. Title 13 of the United States Code authorizes the Census Bureau to conduct censuses and surveys. Section 9 of the same Title requires that any information collected from the public under the authority of Title 13 be maintained as confidential. Section 214 of Title 13 and Sections 3559 and 3571 of Title 18 of the United States Code provide for the imposition of penalties of up to 5 years in prison and up to \$250,000 in fines for wrongful disclosure of confidential census information.

Disclosure limitation. Disclosure limitation is the process for protecting the confidentiality of data. A disclosure of data occurs when someone can use published statistical information to identify an individual who provided information under a pledge of confidentiality. Using disclosure limitation procedures, the Census Bureau modifies or removes the characteristics that put confidential information at risk for disclosure. Although it may appear that a table shows information about a specific individual, the Census Bureau has taken steps to disguise the original data while making sure the results are still useful. The techniques used by the Census Bureau to protect confidentiality in tabulations vary, depending on the type of data.

Data swapping. Data swapping is a method of disclosure limitation designed to protect confidentiality in tables of frequency data (the number or percentage of the population with certain characteristics). Data swapping is done by editing the source data or exchanging records for a sample of cases when creating a table. A sample of households is selected and matched on a set of selected key variables with households in neighboring geographic areas that have similar characteristics (such as the same number of adults and the same number of children). Because the swap often occurs within a neighboring area, there is no effect on the marginal totals for the area or for totals that include data from multiple areas. Because of data swapping, users should not assume that tables with cells having a value of 1 or 2 reveal information about specific individuals. Data swapping procedures were first used in the 1990 census and were also used for Census 2000.

ERRORS IN THE DATA

Statistics in this data product are based on a sample. Therefore, they may differ somewhat from 100-percent figures that would have been obtained if all housing units, people within those housing units, and people living in group quarters had been enumerated using the same questionnaires, instructions, enumerators, and so forth. The sample estimate also would differ from other samples of housing units, people within those housing units, and people living in group quarters. The deviation of a sample estimate from the average of all possible samples is called the *sampling error*. The *standard error* of a sample estimate is a measure of the variation among the estimates from all possible samples. Thus, it measures the precision with which an estimate from a particular sample approximates the average result of all possible samples. The sample estimate and its estimated standard error permit the construction of interval estimates with prescribed confidence that the interval includes the average result of all possible samples. The method of calculating standard errors and confidence intervals for the data in this product appears in the section called “Calculation of Standard Errors.”

In addition to the variability that arises from the sampling procedures, both sample data and 100-percent data are subject to *nonsampling error*. Nonsampling error may be introduced during any of the various complex operations used to collect and process census data. For example, operations such as editing, reviewing, or handling questionnaires may introduce error into the data. A detailed discussion of the sources of nonsampling error is given in the section on “Nonsampling Error” in this chapter.

Nonsampling error may affect the data in two ways: errors that are introduced randomly will increase the variability of the data and, therefore, should be reflected in the standard error; errors that tend to be consistent in one direction will make both sample and 100-percent data biased in that direction. For example, if respondents consistently tend to underreport their incomes, then the resulting counts of households or families by income category will tend to be understated for the higher income categories and overstated for the lower income categories. Such biases are not reflected in the standard error.

Limitations of the Group Quarters Data

By definition, universes that include the total population include both the household population and the group quarters population. For example, the universe defined as the population 15 years and over includes all people 15 years and over in both households and group quarters.

In previous censuses and in Census 2000, allocation rates for demographic characteristics (such as age, sex, and race) of the group quarters population were similar to those for the total population. However, allocation rates for sample characteristics, such as school enrollment, educational attainment, income, and veteran status for the institutionalized and noninstitutionalized group quarters population have been substantially higher than those for the household population since at least the 1960 census. A review of the Census 2000 allocation rates for sample characteristics indicated that this trend continued.

Although allocation rates for sample characteristics are higher for the group quarters population, it is important to include the group quarters population in the total population universe. In most areas, the group quarters population represents a small proportion of the total population. As a result, the higher allocation rates associated with the group quarters population have minimal impact on the sample characteristics for the area of interest. In areas where the group quarters population represents a larger percentage of the total population, the Census Bureau cautions data users about the impact the higher allocation rates may have on the sample characteristics.

Calculation of Standard Errors

Totals and percentages. Tables A through C in this chapter contain the necessary information for calculating the standard errors of sample estimates in this data product. To calculate the standard error, it is necessary to know:

- The unadjusted standard error for the characteristic (given in Table A for estimated totals or Table B for estimated percentages) that would result under a simple random sample design of people, housing units, households, or families.
- The design factor for the particular characteristic estimated (given in Table C) based on the sample design and estimation techniques employed to produce long form data estimates.
- The number of people, housing units, households, or families in the publication area.
- The observed sampling rate.

The design factor is the ratio of the estimated standard error to the standard error of a simple random sample. The design factors reflect the effects of the actual sample design and the complex ratio estimation procedure used for Census 2000. Percent-in-sample values are provided in Summary File 3. The percent of the population in sample is given in P4, Percent of the Population in Sample. Percent-in-sample values for housing units are provided in H4, Percent of Housing Units in Sample by Occupancy Status. Thus, observed sampling rates for housing units are provided separately for occupied and vacant housing units. Data users should use information in H2, Unweighted Sample Housing Units by Occupancy Status, to determine the most prevalent type of housing unit in a specific geography (occupied or vacant), and use its corresponding percent-in-sample value from H4. As a convenience to data users, a percent-in-sample value for total housing units is available in the Census Bureau's PHC-2, *Summary Social, Economic, and Housing Characteristics* reports (see the Percent of Population and Housing Units in Sample tables). This percent-in-sample value combines occupied and vacant housing units to form a single percent-in-sample value for housing units.

Use the steps given below to calculate the standard error of an estimated total or percentage contained in this product. A percentage is defined here as a ratio of a numerator to a denominator where the numerator is a subset of the denominator. For example, the proportion of Black or African-American teachers is the ratio of Black or African-American teachers to all teachers.

1. Obtain the unadjusted standard error from Table A or B (or use the formula given below the table) for the estimated total or percentage, respectively.
2. Obtain the person or housing unit observed sampling rate (percent-in-sample) for the geographic area to which the estimate applies. Use the person observed sampling rate for population characteristics and the housing unit observed sampling rate for housing characteristics.

- Use Table C to obtain the appropriate design factor, based on the characteristic (Employment status, School enrollment, etc.) and the range containing the percent-in-sample value defined in step 2. Multiply the unadjusted standard error by this design factor.

The unadjusted standard errors of zero estimates or of very small estimated totals or percentages will approach zero. This is also the case for very large percentages or estimated totals that are close to the size of the publication areas to which they correspond. Nevertheless, these estimated totals and percentages are still subject to sampling and nonsampling variability, and an estimated standard error of zero (or a very small standard error) is not appropriate. For estimated percentages that are less than 2 or greater than 98, use the unadjusted standard errors in Table B that appear in the “2 or 98” row. For an estimated total that is less than 50 or within 50 of the total size of the publication area, use an unadjusted standard error of 16.

Examples using Tables A and B are given in the section titled “Using Tables to Compute Standard Errors and Confidence Intervals.”

Sums and differences. The standard errors estimated from Tables A and B are not directly applicable to sums of and differences between two sample estimates. To estimate the standard error of a sum or difference, the tables are to be used somewhat differently in the following three situations:

- For the sum of or difference between a sample estimate and a 100-percent value, use the standard error of the sample estimate. The complete count value is not subject to sampling error.
- For the sum of or difference between two sample estimates, the appropriate standard error is approximately the square root of the sum of the two individual standard errors squared; that is, for standard errors

$SE(\hat{X})$ and $SE(\hat{Y})$ of estimates \hat{X} and \hat{Y} , respectively:

$$SE(\hat{X} + \hat{Y}) = SE(\hat{X} - \hat{Y}) = \sqrt{[SE(\hat{X})]^2 + [SE(\hat{Y})]^2}$$

This method, however, will underestimate (overestimate) the standard error if the two items in a sum are highly positively (negatively) correlated or if the two items in a difference are highly negatively (positively) correlated. This method may also be used for the difference between (or sum of) sample estimates from two censuses or from a census sample and another survey. The standard error for estimates not based on the Census 2000 sample must be obtained from an appropriate source outside of this chapter.

- For the differences between two estimates, one of which is a subclass of the other, use the tables directly where the calculated difference is the estimate of interest. For example, to determine the estimate of non-Black or African-American teachers, subtract the estimate of Black or African-American teachers from the estimate of total teachers. To determine the standard error of the estimate of non-Black or African-American teachers, apply the above formula directly.

Ratios. Frequently, the statistic of interest is the ratio of two variables, where the numerator is not a subset of the denominator. An example is the ratio of students to teachers in public elementary schools. (Note that this method cannot be used to compute a standard error for a sample mean.) The standard error of the ratio between two sample estimates is estimated as follows:

- If the ratio is a proportion, then follow the procedure outlined for “Totals and percentages.”
- If the ratio is not a proportion, then approximate the standard error using the formula below.

$$SE\left(\frac{\hat{X}}{\hat{Y}}\right) = \left(\frac{\hat{X}}{\hat{Y}}\right) \sqrt{\frac{[SE(\hat{X})]^2}{\hat{X}^2} + \frac{[SE(\hat{Y})]^2}{\hat{Y}^2}}$$

Medians. The sampling variability of an estimated median depends on the form of the distribution and the size of its base. The reliability of an estimated median is approximated by constructing a confidence interval. Estimate the 68 percent confidence limits of a median based on sample data using the following procedure.

1. Obtain the appropriate (person or housing unit) observed sampling rate for the specific geographic area. Use this rate to locate the design factor for the characteristic of interest in Table C.
2. Obtain the frequency distribution for the selected variable. Cumulate these frequencies to yield the base.
3. Determine the standard error of the estimate of 50 percent from the distribution using the formula:

$$SE(50 \text{ percent}) = \sqrt{\frac{5}{\text{base}} \times 50^2 \times \text{Design Factor}}$$

4. Subtract from and add to 50 percent the standard error determined in step 3.

$$p_{\text{lower}} = 50 - SE(50 \text{ percent})$$

$$p_{\text{upper}} = 50 + SE(50 \text{ percent})$$

Find the category in the distribution containing p_{lower} and the category in the distribution containing p_{upper} . If p_{lower} and p_{upper} fall in the same category, follow these steps:

- Define A1 as the smallest value in that category.
- Define A2 to be the smallest value in the next (higher) category.
- Define C1 as the cumulative percent of units strictly less than A1.
- Define C2 as the cumulative percent of units strictly less than A2.

Use these values (A1, A2, C1, C2) in step 5 to obtain the Lower Bound and the Upper Bound.

If p_{lower} and p_{upper} are in different categories, follow the steps above twice—once for each category. In effect, users will interpolate twice to obtain the Lower and Upper Bounds as follows:

- First, for the category containing p_{lower} , define the values A1, A2, C1, and C2 as above. Use these values in step 5 to obtain the Lower Bound.
- Second, for the category containing p_{upper} , define a new set of values for A1, A2, C1, and C2. Use these values in step 5 to obtain the Upper Bound.

5. Use the following formula and the values obtained in step 4 to form a confidence interval about the median:

$$\text{Bound} = \left[\frac{X - C1}{C2 - C1} \right] \times (A2 - A1) + A1$$

where X = p_{lower} (p_{upper}) for the Lower Bound (Upper Bound).

6. Divide the difference between the two points determined in step 5 by two to obtain the estimated standard error of the median:

$$SE(\text{median}) = \frac{\text{Upper Bound} - \text{Lower Bound}}{2} = \frac{(p_{\text{upper}} - p_{\text{lower}})}{C2 - C1} \times \frac{A2 - A1}{2}$$

Means. A mean is defined here as the average quantity of some characteristic (other than the number of people, housing units, households, or families) per person, housing unit, household, or family. For example, a mean could be the average annual income of females age 25 to 34. The standard error of a mean can be approximated by the formula below. Because of the approximation used in developing this formula, the estimated standard error of the mean obtained from this formula will generally underestimate the true standard error.

The formula for estimating the standard error of a mean, \bar{x} , is

$$SE(\bar{x}) = \sqrt{\frac{5}{\text{base}} \times s^2 \times \text{Design Factor}}$$

where s^2 is the estimated population variance of the characteristic and the base is the total number of units in the population. The population variance, s^2 , may be estimated using data that has been grouped into intervals.

For this method, the range of values for the characteristic is divided into c intervals, where the lower and upper boundaries of interval j are L_j and U_j , respectively. Each person is placed into one of the c intervals such that the value of the characteristic is between L_j and U_j . The estimated population variance, s^2 , is then given by:

$$s^2 = \sum_{j=1}^c p_j m_j^2 - (\bar{x})^2$$

where p_j is the estimated proportion of persons in interval j (based on weighted data) and m_j is the midpoint of the j^{th} interval, calculated as:

$$m_j = \frac{L_j + U_j}{2}.$$

The most representative value of the characteristic in interval j is assumed to be the midpoint of the interval, m_j . If the c^{th} interval is open-ended, i.e., no upper interval boundary exists, then an approximate value for m_c is

$$m_c = \left(\frac{3}{2}\right)L_c.$$

The estimated sample mean, \bar{x} , can be obtained using the following formula:

$$\bar{x} = \sum_{j=1}^c p_j m_j.$$

Confidence intervals. A sample estimate and its estimated standard error may be used to construct confidence intervals about the estimate. These intervals are ranges that will contain the average value of the estimated characteristic that results over all possible samples, with a known probability.

For example, if all possible samples that could result under the Census 2000 sample design were independently selected and surveyed under the same conditions, and if the estimate and its estimated standard error were calculated for each of these samples, then:

1. *68 percent confidence interval.* Approximately 68 percent of the intervals from one estimated standard error below the estimate to one estimated standard error above the estimate would contain the average result from all possible samples.
2. *90 percent confidence interval.* Approximately 90 percent of the intervals from 1.645 times the estimated standard error below the estimate to 1.645 times the estimated standard error above the estimate would contain the average result from all possible samples.
3. *95 percent confidence interval.* Approximately 95 percent of the intervals from two estimated standard errors below the estimate to two estimated standard errors above the estimate would contain the average result from all possible samples.

The average value of the estimated characteristic that could be derived from all possible samples either is or is not contained in any particular computed interval. Thus, the statement that the average value has a certain probability of falling between the limits of the calculated confidence interval cannot be made. Rather, one can say with a specified probability of confidence that the calculated confidence interval includes the average estimate from all possible samples (approximately the 100-percent value).

Confidence intervals also may be constructed for the ratio, sum of, or difference between two sample figures. First compute the ratio, sum, or difference. Next, obtain the standard error of the ratio, sum, or difference (using the formulas given earlier). Finally, form a confidence interval for this estimated ratio, sum, or difference as above. One can then say with specified confidence that this interval includes the ratio, sum, or difference that would have been obtained by averaging the results from all possible samples.

Calculating the confidence interval from the standard error. To calculate the lower and upper bounds of the 90 percent confidence interval around an estimate using the standard error, multiply the standard error by 1.645, then add and subtract the product from the estimate.

$$\text{Lower bound} = \text{Estimate} - (\text{Standard Error} \times 1.645)$$

$$\text{Upper bound} = \text{Estimate} + (\text{Standard Error} \times 1.645)$$

Limitations. Be careful when computing and interpreting confidence intervals. The estimated standard errors given in this chapter do not include all portions of the variability because of non-sampling error that may be present in the data. The standard errors reflect the effect of simple response variance, but not the effect of correlated errors introduced by enumerators, coders, or other field or processing personnel. Thus, the standard errors calculated represent a lower bound of the total error. As a result, confidence intervals formed using these estimated standard errors might not meet the stated levels of confidence (i.e., 68, 90, or 95 percent). Thus, be careful interpreting the data in this data product based on the estimated standard errors.

A standard sampling theory text should be helpful if the user needs more information about confidence intervals and nonsampling errors.

Zero or small estimates; very large estimates. The value of almost all Census 2000 characteristics is greater than or equal to zero by definition. The method given previously for calculating confidence intervals relies on large sample theory and may result in negative values for zero or small estimates, which are not admissible for most characteristics. In this case, the lower limit of the confidence interval is set to zero by default. A similar caution holds for estimates of totals that are close to the population total and for estimated proportions near one, where the upper limit of the confidence interval is set to its largest admissible value. In these situations, the level of confidence of the adjusted range of values is less than the prescribed confidence level.

Using Tables to Compute Standard Errors and Confidence Intervals

Example 1. Computing the standard error of a total. Suppose a particular data table shows that for City A 9,948 people out of all 15,888 people age 16 years and over were in the civilian labor force. The person observed sampling rate (percent-in-sample) in City A is 16.0 percent. The column in Table C that includes an observed sampling rate of 16.0 percent shows the design factor to be 1.1 for the population characteristic "Employment status."

The unadjusted standard error for the estimated total of 9,948 is computed using the formula given below Table A. Suppose that the total population of City A was 21,220. The formula for the unadjusted standard error, SE, is

$$\begin{aligned} \text{SE}(9,948) &= \sqrt{5(9,948) \left(1 - \frac{9,948}{21,220}\right)} \\ &= 163 \text{ people.} \end{aligned}$$

The 5 in the above formula is based on a 1-in-6 sample and is derived from the inverse of the sampling rate minus one; i.e., $5 = 6 - 1$. To find the standard error of the estimated 9,948 people 16 years and over who were in the civilian labor force, multiply the unadjusted standard error 163 by the design factor, 1.1, from Table C. This yields an estimated standard error of 179 for the total number of people 16 years and over in City A who were in the civilian labor force.

Example 2. Computing the standard error of a percentage. The estimated percent of people 16 years and over who were in the civilian labor force in City A is 62.6 percent ($= 9,948 \div$

15,888). Using the formula below Table B, the unadjusted standard error is approximately

$$\begin{aligned} SE(62.6) &= \sqrt{\left(\frac{5}{15,888}\right)(62.6)(100 - 62.6)} \\ &= 0.86 \text{ percentage points.} \end{aligned}$$

Again, the 5 in the above formula is based on a 1-in-6 sample and is derived from the inverse of the sampling rate minus one; i.e., $5 = 6 - 1$. The standard error for the estimated 62.6 percent of people 16 years and over who were in the civilian labor force is $0.86 \times 1.1 = 0.95$ percentage points.

Note that standard errors of percentages derived in this manner are approximate. Calculations can be expressed to several decimal places, but doing so would indicate more precision in the data than is justifiable. Final results should contain no more than two decimal places when the estimated standard error is one percentage point (i.e., 1.00) or more.

Example 3. Computing a confidence interval. In Example 1, the adjusted standard error of the 9,948 people 16 years and over in City A in the civilian labor force was 179. Thus, a 90 percent confidence interval for this estimated total is:

$$\begin{aligned} &[9,948 - 1.645(179)] \text{ to } [9,948 + 1.645(179)] \\ &\text{or } 9,654 \text{ to } 10,242. \end{aligned}$$

One can say, with about 90 percent confidence, that this interval includes the value that would have been obtained by averaging the results from all possible samples.

Example 4. Computing the standard error and confidence interval for the difference between two sample estimates. Suppose the number of people in City B age 16 years and over who were in the civilian labor force was 9,314 and the total number of people 16 years and over was 16,666. The population size of City B was 25,225, resulting in a person percent-in-sample of 15.7. The range that includes an observed sampling rate of 15.7 in Table C shows the design factor to be 1.1 for "Employment status." Using the formula below Table A and the appropriate design factor, the estimated standard error for the total number of people 16 years and over in City B who were in the civilian labor force is 188 ($= 171 \times 1.1$). The estimated percentage of people 16 years and over who were in the civilian labor force is 55.9 percent. The unadjusted standard error determined using the formula provided at the bottom of Table B is 0.86 percentage points, and the approximate standard error of the percentage (55.9 percent) is $0.86 \times 1.1 = 0.95$ percentage points.

Suppose that one wished to obtain the standard error of the difference between City A and City B of the percentages of people who were 16 years and over and who were in the civilian labor force. The difference in the percentages for the two cities is:

$$62.6 - 55.9 = 6.7 \text{ percent.}$$

Using the above calculations and the adjusted standard error from Example 2:

$$\begin{aligned} SE(6.7) &= \sqrt{[SE(62.6)]^2 + [SE(55.9)]^2} = \sqrt{(0.95)^2 + (0.95)^2} \\ &= 1.34 \text{ percentage points.} \end{aligned}$$

The 90 percent confidence interval for the difference is formed as before:

$$\begin{aligned} &[6.70 - 1.645(1.34)] \text{ to } [6.70 + 1.645(1.34)] \\ &\text{or } 4.50 \text{ to } 8.90. \end{aligned}$$

One can say with 90 percent confidence that the interval includes the difference that would have been obtained by averaging the results from all possible samples.

Example 5. Computing the standard error and confidence interval for the ratio of two sample estimates. For reasonably large samples, ratio estimates are normally distributed, particularly for the census population. Therefore, if the standard error of a ratio estimate can be calculated, then a confidence interval can be formed about the ratio.

Suppose that one wished to obtain the standard error of the ratio of the estimate of people who were 16 years and over and who were in the civilian labor force in City A to the estimate of people who were 16 years and over and who were in the civilian labor force in City B. The ratio of the two estimates is:

$$\frac{9,948}{9,314} = 1.07$$

The standard error of this ratio is:

$$\begin{aligned} SE(1.07) &= \left(\frac{9,948}{9,314}\right) \sqrt{\frac{(179)^2}{(9,948)^2} + \frac{(188)^2}{(9,314)^2}} \\ &= 0.029. \end{aligned}$$

Using the results above, the 90 percent confidence interval for this ratio would be:

$$\begin{aligned} &[1.07 - 1.645(0.029)] \text{ to } [1.07 + 1.645(0.029)] \\ &\text{or } 1.02 \text{ to } 1.12. \end{aligned}$$

One can say with 90 percent confidence that the interval includes the ratio that would have been obtained by averaging the results from all possible samples.

Example 6. Computing the standard error and confidence interval of a median. The following example shows the steps for calculating an estimated standard error and confidence interval for the median housing value in City C.

1. The housing unit observed sampling rate in City C is 14.3. Suppose that the corresponding design factor in Table C for the housing characteristic "Value" is 1.2.
2. Obtain the frequency distribution for housing values in City C. The base is the sum of the frequencies (4,227).

Table 1. Frequency Distribution and Cumulative Totals for Housing Value

Housing value	Frequency	Cumulative sum	Cumulative per cent
Less than \$50,000.	1,548	1,548	36.62
\$50,000 to \$99,999.	820	2,368	56.02
\$100,000 to \$149,999.	752	3,120	73.81
\$150,000 to \$199,999.	524	3,644	86.21
\$200,000 to \$299,999.	300	3,944	93.30
\$300,000 to \$499,999.	248	4,192	99.17
\$500,000 or more.	35	4,227	100.00

3. Determine the standard error of the estimate of 50 percent from the distribution:

$$\begin{aligned} SE(50 \text{ percent}) &= \sqrt{\frac{5}{4,227} \times 50^2 \times 1.2} \\ &= 2.06 \end{aligned}$$

4. Calculate a confidence interval with bounds:

$$p_{\text{lower}} = 50 - 2.06 = 47.94$$

$$p_{\text{upper}} = 50 + 2.06 = 52.06$$

From the given distribution, the category with the cumulative percent first exceeding 47.94 percent is \$50,000 to \$99,999. Therefore, A1 = \$50,000. C1 is the cumulative percent of housing units with value less than \$50,000. As a result, C1 = 36.62 percent.

The category with the cumulative percent that first exceeds 52.06 percent is also \$50,000 to \$99,999. A2 is the smallest value in the next (higher) category, resulting in A2 = \$100,000. C2 is the cumulative percent of housing units with value less than \$100,000. Thus, C2 = 56.02 percent.

- Given the values obtained in earlier steps, calculate the Lower and Upper Bounds of the confidence interval about the median:

$$\text{Lower Bound} = \left[\frac{47.94 - 36.62}{56.02 - 36.62} \right] \times (\$100,000 - \$50,000) + \$50,000$$

$$\text{Upper Bound} = \left[\frac{52.06 - 36.62}{56.02 - 36.62} \right] \times (\$100,000 - \$50,000) + \$50,000$$

The confidence interval is \$79,175 to \$89,794.

- The estimated standard error of the median is

$$\text{SE}(\text{median}) = \frac{\$89,794 - \$79,175}{2} = \$5,310$$

Example 7. Computing the standard error of a mean. This example shows the steps for calculating the standard error for the average commuting time in City D. The frequency distribution is given in Table 2.

Table 2. Frequency Distribution for Travel Time to Work

Travel time to work	Frequency
Did not work at home:	776,619
Less than 5 minutes	14,602
5 to 9 minutes	69,066
10 to 14 minutes	107,161
15 to 19 minutes	138,187
20 to 24 minutes	139,726
25 to 29 minutes	52,879
30 to 34 minutes	120,636
35 to 39 minutes	19,751
40 to 44 minutes	25,791
45 to 59 minutes	50,322
60 to 89 minutes	29,178
90 or more minutes	9,320
Worked at home	19,986

- Cumulating the frequencies over the 12 categories for those who commuted to work (i.e., Did not work at home) yields the population count (base) of 776,619 workers age 16 years and over.
- Find the midpoint m_j for each of the 12 categories. Multiply each category's proportion p_j by the square of the midpoint and sum this product over all categories.

For example, the midpoint of category 1 "Less than 5 minutes" is

$$m_1 = \frac{0 + 5}{2} = 2.5 \text{ minutes}$$

while the midpoint of the 12th category "90 or more minutes" is

$$m_{12} = \left(\frac{3}{2} \right) 90 = 135 \text{ minutes.}$$

The proportion of units in the first category, p_1 , is

$$p_1 = \frac{14,602}{776,619} = 0.019.$$

Necessary products for the standard error calculation are given in Table 3 along with totals.

Table 3. Calculations for Travel Time to Work

Travel time to work	p_j	m_j	$p_j m_j^2$	$p_j m_j$
Did not work at home:				
Less than 5 minutes	0.019	2.5	0.119	0.048
5 to 9 minutes	0.089	7	4.361	0.623
10 to 14 minutes	0.138	12	19.872	1.656
15 to 19 minutes	0.178	17	51.442	3.026
20 to 24 minutes	0.180	22	87.120	3.960
25 to 29 minutes	0.068	27	49.572	1.836
30 to 34 minutes	0.155	32	158.720	4.960
35 to 39 minutes	0.025	37	34.225	0.925
40 to 44 minutes	0.033	42	58.212	1.386
45 to 59 minutes	0.065	52	175.760	3.380
60 to 89 minutes	0.038	74.5	210.910	2.831
90 or more minutes	0.012	135	218.700	1.620
		Total	1069.013	26.251

- To estimate the mean commuting time for people in City D, multiply each category's proportion by its midpoint and sum over all categories in the universe. Table 3 shows an estimated mean travel time to work, \bar{x} , of 26 minutes.
- Calculate the estimated population variance.

$$s^2 = 1069.013 - (26)^2$$

$$= 393.013$$

- In City D, the person observed sampling rate is 13.1 percent. Suppose the design factor for "Travel time to work" in City D, given in the "Less than 15 percent" percent-in-sample column of Table C, is 1.4. Use this information and the results from steps 1 through 4 to calculate an estimated standard error for the mean as:

$$SE(\bar{x}) = \sqrt{\frac{5}{776,619} \times 393.013 \times 1.4}$$

$$= 0.07 \text{ minutes.}$$

ESTIMATION PROCEDURE

The estimates that appear in this product were obtained from an iterative ratio estimation procedure (iterative proportional fitting) resulting in the assignment of a weight to each sample person or housing unit record. For any given tabulation area, a characteristic total was estimated by summing the weights assigned to the people or housing units possessing the characteristic in the tabulation area. Estimates of family or household characteristics were based on the weight assigned to the family member designated as householder. Each sample person or housing unit record was assigned exactly one weight to be used to produce estimates of all characteristics. For example, if the weight given to a sample person or housing unit had the value 6, all characteristics of that person or housing unit would be tabulated with a weight of 6. The estimation procedure, however, did assign weights varying from person to person or housing unit to housing unit.

The estimation procedure used to assign the weights was performed in geographically defined *weighting areas*. Generally, weighting areas were formed of contiguous geographic units within counties. Weighting areas were required to have a minimum sample of 400 people. Also, weighting areas never crossed state or county boundaries. In small counties with a sample count below 400 people, the minimum sample size condition was relaxed to permit the entire county to become a weighting area.

People

Within a weighting area, the long form sample was ratio-adjusted to equal the 100-percent totals for certain data groups. There were four stages of ratio adjustment for people. The first stage used 21 household-type groups. The second stage used three groups with the following sampling rates: 1-in-2, 1-in-4, and less than 1-in-4. The third stage used the dichotomy householders/nonhouseholders and the fourth stage used 312 aggregate age-sex-race-Hispanic origin groups. The stages were defined as follows:

People

Stage I: Type of Household

Group	Family with own children under 18: Number of people in housing unit
1	2
2	3
3	4
4	5
5	6-7
6	8 or more
	Family without own children under 18:
7-12	2 through 8 or more
	All other housing units:
13	1
14-19	2 through 8 or more
20	People in group quarters
21	Service Based Enumerations

Stage II: Sampling Type

Group	
1	1-in-2
2	1-in-4
3	1-in-6 or 1-in-8

Stage III: Householder Status

Group	
1	Householder
2	Nonhouseholder

People—Con.

Stage IV: Age/Sex/Race/Hispanic origin

People of Hispanic origin: Black or African American: Male:

Group	Age
1	0-4
2	5-14
3	15-17
4	18-19
5	20-24
6	25-29
7	30-34
8	35-44
9	45-49
10	50-54
11	55-64
12	65-74
13	75+
14-26	Female: Same age categories as 1-13
27-52	American Indian or Alaska Native: Same gender and age categories as 1-26
53-78	Asian: Same gender and age categories as 1-26
79-104	Native Hawaiian or Pacific Islander: Same gender and age categories as 1-26
105-130	White: Same gender and age categories as 1-26
131-156	Some Other Race: Same gender and age categories as 1-26
157-312	People not of Hispanic origin: Same race, gender, and age categories as 1-156

NOTE: Multiple race people were included in one of the six race groups for estimation purposes only. Subsequent tabulations were based on the full set of responses to the race item.

The ratio estimation procedure for people was conducted within a weighting area in four stages as follows:

Stage I.

1. Assign an initial weight to each sample person record approximately equal to the inverse of the observed sampling rate for the weighting area.
2. Prior to iterative proportional fitting, combine categories in each of the four estimation stages, if necessary, to increase the reliability of the ratio estimation procedure. For each stage, any group that did not meet certain criteria for the unweighted sample count or for the ratio of the 100-percent to the initially weighted sample count was combined with another group in the same stage according to a specified collapsing pattern. There was an additional criterion concerning the number of complete count people in each race/Hispanic origin category in the second estimation stage.
3. The initial weights underwent four stages of ratio adjustment applying the grouping procedures described above. At the first stage, the ratio of the complete census count to the sum of the initial weights for each sample person was computed for each Stage I group. The initial weight assigned to each person in a group was then multiplied by the Stage I group ratio to produce an adjusted weight.

Stage II. The Stage I adjusted weights were again adjusted by the ratio of the complete census count to the sum of the Stage I weights for sample people in each Stage II group.

Stage III. The Stage II weights were adjusted by the ratio of the complete census count to the sum of the Stage II weights for sample people in each Stage III group.

Stage IV. The Stage III weights were adjusted by the ratio of the complete census count to the sum of the Stage III weights for sample people in each Stage IV group.

The four stages of ratio adjustment were repeated in the order given above until the predefined stopping criteria were met. The weights obtained from the final iteration of Stage IV were assigned to the sample person records. However, to avoid complications in rounding for tabulated data, only whole number weights were assigned. For example, if the final weight of the people in a particular group was 7.25, then 1/4 of the sample people in this group were randomly assigned a weight of 8, while the remaining 3/4 received a weight of 7.

Housing Units

The ratio estimation procedure for housing units was essentially the same as that for people, except that vacant housing units were treated separately. The occupied housing unit ratio estimation procedure was done in three stages. The first stage for occupied housing units used 19 household type groups while the second stage used three sampling type groups. The third stage used 24 race-Hispanic origin-tenure groups. The vacant housing unit ratio estimation procedure was done in a single stage with three groups. The stages for ratio estimation for housing units were as follows:

Occupied Housing Units

Stage I: Type of Household

	Family with own children under 18:
Group	Number of people in housing unit
1	2
2	3
3	4
4	5
5	6-7
6	8 or more
	Family without own children under 18:
7-12	2 through 8 or more
	All other housing units:
13	1
14-19	2 through 8 or more

Stage II: Sampling Type

Group	
1	1-in-2
2	1-in-4
3	1-in-6 or 1-in-8

Occupied Housing Units—Con.

Stage III: Race and Hispanic Origin of Householder/Tenure

Group	Owner: Hispanic origin:
1	Black or African American
2	American Indian or Alaska Native
3	Asian
4	Native Hawaiian or Pacific Islander
5	White
6	Some Other Race
7-12	Owner: Not of Hispanic origin: Same race categories as 1-6
13-24	Renter: Same Hispanic origin and race categories as 1-12

Vacant Housing Units

Group	
1	Vacant for rent
2	Vacant for sale
3	Other vacant

The estimates produced by this estimation procedure realize some of the gains in sampling efficiency that would have resulted if the population had been stratified into the ratio-estimation groups before sampling and if the sampling rate had been applied independently to each group. The net effect is a reduction in both the standard error and the possible bias of most estimated characteristics to levels below what would have resulted from simply using the initial, unadjusted weight. A by-product of this estimation procedure is that the estimates from the sample will, for the most part, be consistent with the complete count figures for the population and housing unit groups used in the estimation procedure.

CONSISTENCY WITH COMPLETE COUNTS

As described earlier, Census 2000 long form data were collected on a sample basis. Cities and incorporated places were used to determine sampling rates to support estimates for these areas. As a result, each city, incorporated place, school district, and county had addresses selected in the long form sample.

To produce estimates from the long form data, weighting was performed at the weighting area level. In forming weighting areas, trade-offs between reliability, consistency of the estimates, and complexity of the implementation were considered. The decision was made to form weighting areas consisting of small geographic areas with at least 400 sample persons (or about 200 or more completed long forms) that do not cross county boundaries. No other boundary constraints were imposed. Thus, total population estimates from the long form data will agree with census counts reported in SF 1 and SF 2 for the weighting area, county, and other higher geographic areas obtained by combining either weighting areas or counties. Differences between long form estimates of characteristics in the SF 3 and their corresponding values in the SF 1 or SF 2 are particularly noticeable for small places, tracts, and block groups. Examples of these characteristics are the total number of people, the number of people reporting specific racial categories, and the number of housing units. The official values for items reported on the short form come from SF 1 and SF 2.

Because the weighting areas were formed at a smaller geographic level, any differential nonresponse to long form questionnaires by demographic groups or geographical areas included in a weighting area may introduce differences in complete counts (SF 1 and SF 2) and the SF 3 total population estimates. Also, an insufficient number of sample cases in the weighting matrix cells could lead to differences in SF 1, SF 2, and SF 3 population totals. Thus, differences between the census and SF 3 counts are typical and expected.

In 1990, separate tabulations were not prepared for small areas below a certain size. In contrast, Census 2000 tabulations are being prepared for all areas to maximize data availability. This approach may lead to a greater number of anomalous results than what may have been observed with tabulations released from the 1990 census. A similar phenomenon occurred in the 1990 census when weighting areas respected city and place boundaries. Census counts differed from the long form data estimates in small places. As expected, these differences were sometimes large.

The SF 1 tables provide the official census count of the number of people in an area. The SF 3 tables provide estimates of the proportion of people with specific characteristics, such as occupation, disability, or educational attainment. The total number of people in the SF 3 table is provided for use as the denominator, or base, for these proportions. Estimates in the SF 3 tables give the best estimates of the proportion of people with a particular characteristic, but the census count is the official count of how many people are in the area.

The SF 1 gives exact numbers even for very small groups and areas; whereas, SF 3 gives estimates for small groups and areas, such as tracts and small places, that are less exact. The goal of SF 3 is to identify large differences among areas or large changes over time. Estimates for small areas and small population groups often exhibit large changes from one census to the next, so having the capability to measure them is worthwhile.

NONSAMPLING ERROR

In any large-scale statistical operation, such as Census 2000, human and processing errors occur. These errors are commonly referred to as nonsampling errors. Such errors include: not enumerating every household or every person in the population, failing to obtain all required information from the respondents, obtaining incorrect or inconsistent information, and recording information incorrectly. In addition, errors can occur during the field review of the enumerators' work, during clerical handling of the census questionnaires, or during the electronic processing of the questionnaires.

While it is impossible to completely eliminate nonsampling error from an operation as large and complex as the decennial census, the Census Bureau attempts to control the sources of such error during the data collection and processing operations. The primary sources of nonsampling error and the programs instituted to control this error in Census 2000 are described below. The success of these programs, however, was contingent upon how well the instructions actually were carried out during the census. As part of the Census 2000 evaluation program, both the effects of these programs and the amount of error remaining after their application will be evaluated.

Types of Nonsampling Error

Nonresponse. Nonresponse to particular questions on the census questionnaire or the failure to obtain any information for a housing unit allows for the introduction of bias into the data because the characteristics of the nonrespondents have not been observed and may differ from those reported by respondents. As a result, any imputation procedure using respondent data may not completely reflect these differences either at the elemental level (individual person or housing unit) or on average. As part of the data processing, people and/or housing units for which sample data were not collected may have their data imputed to ensure a sufficient number of sample people/housing units in a given area. As a result, the imputation rates for some small geographic areas, such as tracts, are very high. The Census Bureau cautions data users about the impact the higher imputation rates may have on the sample characteristics. Some protection against the introduction of large biases is afforded by minimizing nonresponse. Characteristics for the nonresponses were imputed by using reported data for a person or housing unit with similar characteristics.

Respondent and enumerator error. The person answering the mail questionnaire for a household or responding to the questions posed by an enumerator could serve as a source of error, although the question wording was extensively tested in several experimental studies prior to the census. The mail respondent may overlook or misunderstand a question, or answer a question in a way that cannot be interpreted correctly by the data capture system. Also, the enumerator may:

misinterpret or otherwise incorrectly record information given by a respondent, fail to collect some of the information for a person or household, or collect data for households that were not designated as part of the sample. Enumerators were monitored carefully to minimize these types of field enumeration problems. Field staff was prepared for their tasks by using standardized training packages that included hands-on experience with census materials. A sample of the households interviewed by each enumerator was reinterviewed to control for the possibility of fabricated data being submitted by enumerators.

Processing error. The many phases involved in processing the census data represent potential sources for the introduction of nonsampling error. The processing of the census questionnaires completed by enumerators included field review by the crew leader, check-in, and transmittal of completed questionnaires. No field reviews were done on the mail return questionnaires. Error may also be introduced by the misinterpretation of data by the data capture system, or the failure to capture all the information that the respondents or enumerators provided on the forms. Write-in entries go through coding operations, which may also be a source of processing error in the data. Many of the various field, coding, and computer operations undergo a number of quality control checks to help ensure their accurate application.

Reduction of Nonsampling Error

A number of techniques were implemented during the census planning and development stages to reduce various types of nonsampling errors. Quality assurance methods were used throughout the data collection and processing phases of the census to improve the quality of the data. In addition, the Census Bureau implemented a reinterview program to minimize errors in the data-collection phase for enumerator-filled questionnaires.

Several initiatives were implemented during Census 2000 to minimize the undercoverage of population and housing units and to reduce costs. These programs were developed based on experience from the 1990 decennial census and results from the Census 2000 testing cycle. They include:

- Be Counted questionnaires – unaddressed forms requesting all short form data and a few additional items – were available in public locations for people who believed they were not otherwise counted.
- An introductory letter was sent to all Mailout/Mailback addresses and many addresses in Update/Leave areas prior to the mailing of the census form. A reminder postcard was also sent to these addresses.
- Forms in Spanish and other languages were mailed to those who requested them by returning the introductory letter.
- A well-publicized, toll-free telephone number was available to answer questions about the census forms. Responses from people in households who received a short form could be taken over the telephone.
- Under the Local Update of Census Addresses (LUCA) program, local officials had the opportunity to address specific concerns about the accuracy and completeness of the Master Address File before mailings began.

Resolving Multiple Responses

There were multiple modes of response for Census 2000. Because there were various ways people could initiate their enumeration in the census, and the fact that some people would be enumerated during field followup, it was very likely that some people could be enumerated more than once. A special computer process was implemented to control this type of nonsampling error by resolving situations where more than one form was received from a particular housing unit, as designated by its identification (ID). The process consisted of several steps. IDs that had more

than one viable return were analyzed. Within each of these IDs, the person records on each return were compared with person records on the other return(s). People included on two or more different returns were marked as such, and only one of the person records was used in the creation of the household roster.

EDITING OF UNACCEPTABLE DATA

The objective of the processing operation was to produce a set of data that describes the population as accurately and clearly as possible. In a major change from past practice, the information on Census 2000 questionnaires generally was not edited for consistency, completeness, or acceptability during field data collection or data capture operations. Census crew leaders and local office clerks reviewed enumerator-filled questionnaires for adherence to specified procedures. Mail return questionnaires were not subjected to clerical review and households were not contacted, as in previous censuses, to collect data that were missing from census returns.

Most census questionnaires received by mail from respondents as well as those filled by enumerators were processed through a new contractor-built image scanning system that used optical mark and character recognition to convert the responses into computer files. The optical character recognition, or OCR, process used several pattern and context checks to estimate accuracy thresholds for each write-in field. The system also used “soft edits” on most interpreted numeric write-in responses to decide whether the field values read by the machine interpretation were acceptable. If the value read had a lower than acceptable accuracy threshold or was outside the soft edit range, the image of the item was displayed to a keyer who then entered the response.

To control the possible creation of erroneous people from questionnaires containing stray marks or completed incorrectly, the data capture system included an edit for the number of people indicated on each mail return and enumerator-filled questionnaire. If the edit failed, the questionnaire image was reviewed at a workstation by an operator. The operator identified erroneous person records and corrected OCR interpretation errors in the population count field.

At Census Bureau headquarters, the mail response data records were subjected to a computer edit that identified households exhibiting a possible coverage problem and those with more than six household members – the maximum number of people who could be enumerated on a mail questionnaire. Attempts were made to contact these households on the telephone to correct the count inconsistency and to collect census data for those people for whom there was no room on the questionnaire.

Incomplete or inconsistent information on the questionnaire data records was assigned acceptable values using *imputation* procedures during the final automated edit of the collected data. As in previous censuses, the general procedure for changing unacceptable entries was to assign an entry for a person that was consistent with entries for people with similar characteristics. Assigning acceptable codes in place of blanks or unacceptable entries enhances the usefulness of the data.

Another way in which corrections were made during the computer editing process was *substitution*. Substitution assigned a full set of characteristics for people in a household. If there was an indication that a household was occupied by a specified number of people but the questionnaire contained no information for people within the household, or the occupants were not listed on the questionnaire, the Census Bureau selected a previously accepted household of the same size and substituted its full set of characteristics for this household.

Table A. Unadjusted Standard Error for Estimated Totals
 [Based on a 1-in-6 simple random sample]

Estimated total ¹	Size of publication area ²													
	500	1,000	2,500	5,000	10,000	25,000	50,000	100,000	250,000	500,000	1,000,000	5,000,000	10,000,000	25,000,000
50	15	15	16	16	16	16	16	16	16	16	16	16	16	16
100	20	21	22	22	22	22	22	22	22	22	22	22	22	22
250	25	31	34	34	35	35	35	35	35	35	35	35	35	35
500	-	35	45	47	49	49	50	50	50	50	50	50	50	50
1,000	-	-	55	63	67	69	70	70	71	71	71	71	71	71
2,500	-	-	-	79	97	106	109	110	111	112	112	112	112	112
5,000	-	-	-	-	112	141	150	154	157	157	158	158	158	158
10,000	-	-	-	-	-	173	200	212	219	221	222	223	223	224
15,000	-	-	-	-	-	173	229	252	266	270	272	273	274	274
25,000	-	-	-	-	-	-	250	306	335	345	349	353	353	353
75,000	-	-	-	-	-	-	-	306	512	565	589	608	610	611
100,000	-	-	-	-	-	-	-	-	548	632	671	700	704	706
250,000	-	-	-	-	-	-	-	-	-	791	968	1090	1104	1112
500,000	-	-	-	-	-	-	-	-	-	-	1118	1500	1541	1565
1,000,000	-	-	-	-	-	-	-	-	-	-	-	2000	2121	2191
5,000,000	-	-	-	-	-	-	-	-	-	-	-	-	3536	4472
10,000,000	-	-	-	-	-	-	-	-	-	-	-	-	-	5477

¹For estimated totals larger than 10,000,000, the standard error is somewhat larger than the table values. Use the formula given below to calculate the standard error.

$$SE(\hat{Y}) = \sqrt{5\hat{Y}\left(1 - \frac{\hat{Y}}{N}\right)}$$

N = Size of publication area

\hat{Y} = Estimate of characteristic total

The 5 in the above equation is based on a 1-in-6 sample and is derived from the inverse of the sampling rate minus one, i.e., $5 = 6 - 1$.

²The total count of people, housing units, households, or families in the area if the estimated total is a person, housing unit, household, or family characteristic, respectively.

Table B. Unadjusted Standard Error in Percentage Points for Estimated Percentages
 [Based on a 1-in-6 simple random sample]

Estimated percentage	Base of estimated percentage ¹													
	500	750	1,000	1,500	2,500	5,000	7,500	10,000	25,000	50,000	100,000	250,000	500,000	
2 or 98	1.4	1.1	1.0	0.8	0.6	0.4	0.4	0.3	0.2	0.1	0.1	0.1	0.0	
5 or 95	2.2	1.8	1.5	1.3	1.0	0.7	0.6	0.5	0.3	0.2	0.2	0.1	0.1	
10 or 90	3.0	2.4	2.1	1.7	1.3	0.9	0.8	0.7	0.4	0.3	0.2	0.1	0.1	
15 or 85	3.6	2.9	2.5	2.1	1.6	1.1	0.9	0.8	0.5	0.4	0.3	0.2	0.1	
20 or 80	4.0	3.3	2.8	2.3	1.8	1.3	1.0	0.9	0.6	0.4	0.3	0.2	0.1	
25 or 75	4.3	3.5	3.1	2.5	1.9	1.4	1.1	1.0	0.6	0.4	0.3	0.2	0.1	
30 or 70	4.6	3.7	3.2	2.6	2.0	1.4	1.2	1.0	0.6	0.5	0.3	0.2	0.1	
35 or 65	4.8	3.9	3.4	2.8	2.1	1.5	1.2	1.1	0.7	0.5	0.3	0.2	0.2	
50	5.0	4.1	3.5	2.9	2.2	1.6	1.3	1.1	0.7	0.5	0.4	0.2	0.2	

¹For a percentage and/or base of percentage not shown in the table, use the formula given below to calculate the standard error. Use this table only for proportions; that is, where the numerator is a subset of the denominator.

$$SE(\hat{p}) = \sqrt{\left(\frac{5}{B}\right)\hat{p}(100 - \hat{p})}$$

B = Base of estimated percentage

\hat{p} = Estimated percentage

The 5 in the above equation is based on a 1-in-6 sample and is derived from the inverse of the sampling rate minus one, i.e., $5 = 6 - 1$.

Table C. Standard Error Design Factors—Pennsylvania

[Percent of people or housing units in sample]

Characteristic	Less than 15 percent	15 percent to less than 25 percent	25 percent to less than 35 percent	35 percent or more
POPULATION				
Age	1.3	1.0	0.8	0.5
Sex.....	1.2	1.0	0.8	0.5
Race	2.0	1.6	1.0	0.6
Hispanic or Latino	2.0	1.6	1.0	0.6
Marital status.....	1.1	0.8	0.6	0.4
Household type and relationship	1.1	0.9	0.6	0.4
Disabled and employment disability	1.3	1.1	0.8	0.5
Ancestry.....	1.8	1.5	1.1	0.7
Place of birth	1.5	1.2	0.9	0.6
Citizenship status	1.6	1.3	1.0	0.6
Residence in 1995	1.9	1.6	1.2	0.8
Year of entry	1.7	1.3	1.0	0.6
Language spoken at home and ability to speak English	1.5	1.2	0.9	0.6
Educational attainment.....	1.2	1.0	0.7	0.5
School enrollment	1.4	1.2	0.9	0.5
Type of residence (urban/rural).....	1.5	1.3	1.1	0.8
Household type	1.1	0.9	0.6	0.4
Family type.....	2.1	1.7	1.3	0.8
Subfamily type and presence of children.....	1.3	1.1	0.8	0.5
Grandparent status and responsibility for grandchild.....	1.4	1.2	0.9	0.6
Employment status.....	1.2	1.0	0.7	0.5
Industry	1.3	1.1	0.8	0.5
Occupation.....	1.2	1.0	0.8	0.5
Class of worker	1.3	1.1	0.8	0.5
Usual hours worked per week and weeks worked in 1999	1.2	1.0	0.7	0.5
Number of workers in family in 1999	1.2	1.0	0.8	0.5
Place of work	1.3	1.1	0.8	0.5
Means of transportation to work	1.3	1.1	0.8	0.5
Travel time to work.....	1.3	1.1	0.8	0.5
Time leaving home to go to work.....	1.3	1.1	0.8	0.5
Private vehicle occupancy.....	1.3	1.1	0.8	0.5
Type of income in 1999.....	1.4	1.2	0.9	0.5
Household income in 1999.....	1.2	1.0	0.8	0.5
Family income in 1999	1.2	1.0	0.8	0.5
Poverty status in 1999 (persons).....	1.5	1.2	0.9	0.6
Poverty status in 1999 (families)	1.2	1.0	0.8	0.5
Military service and veteran status	1.1	0.9	0.7	0.5
HOUSING				
Age of householder	1.2	1.0	0.8	0.5
Race of householder.....	1.1	0.9	0.7	0.5
Hispanic or Latino householder.....	1.1	0.9	0.7	0.5
Type of residence (urban/rural).....	0.7	0.6	0.5	0.4
Units in structure	1.0	0.9	0.7	0.4
Tenure	1.1	0.9	0.7	0.5
Occupancy status.....	1.4	1.1	0.7	0.5
Value.....	1.2	1.0	0.7	0.5
Gross rent	1.2	1.0	0.8	0.5
Household income in 1999.....	1.2	1.0	0.8	0.5
Year structure built	1.2	0.9	0.7	0.5
Rooms, bedrooms	1.2	1.0	0.8	0.5
Kitchen facilities	1.0	0.8	0.7	0.4
Plumbing facilities	1.2	1.0	0.7	0.5
House heating fuel	1.1	0.9	0.7	0.4
Telephone service available.....	1.1	0.9	0.7	0.5
Vehicles available	1.2	1.0	0.8	0.5
Year householder moved into unit.....	1.2	1.0	0.8	0.5
Mortgage status and monthly mortgage costs.....	1.2	1.0	0.8	0.5
Mortgage status and selected monthly owner costs	1.2	1.0	0.8	0.5
Gross rent as a percentage of household income in 1999.....	1.2	1.0	0.8	0.5
Household income in 1999 by selected monthly owner costs as a percentage of income in 1999	1.2	1.0	0.8	0.5

Pennsylvania: 2000
Summary Social, Economic, and Housing Characteristics
2000 Census of Population and Housing